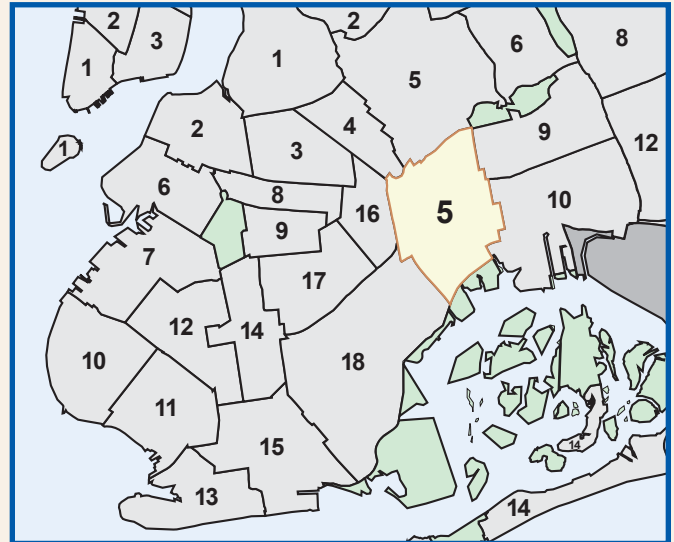
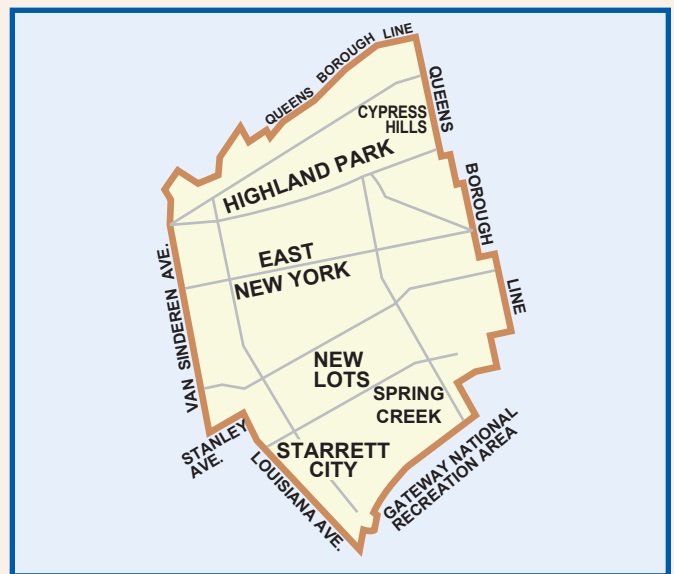


BROOKLYN COMMUNITY DISTRICT 5

TOTAL POPULATION	1990	2000	2010
Number	161,350	173,198	182,896
% Change	—	7.3	5.6



VITAL STATISTICS	2005	2010
Births: Number	2,785	2,808
Rate per 1000	16.1	15.4
Deaths: Number	1,083	1,044
Rate per 1000	6.3	5.7
Infant Mortality: Number	28	—
Rate per 1000	10.1	8.7

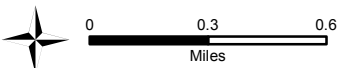
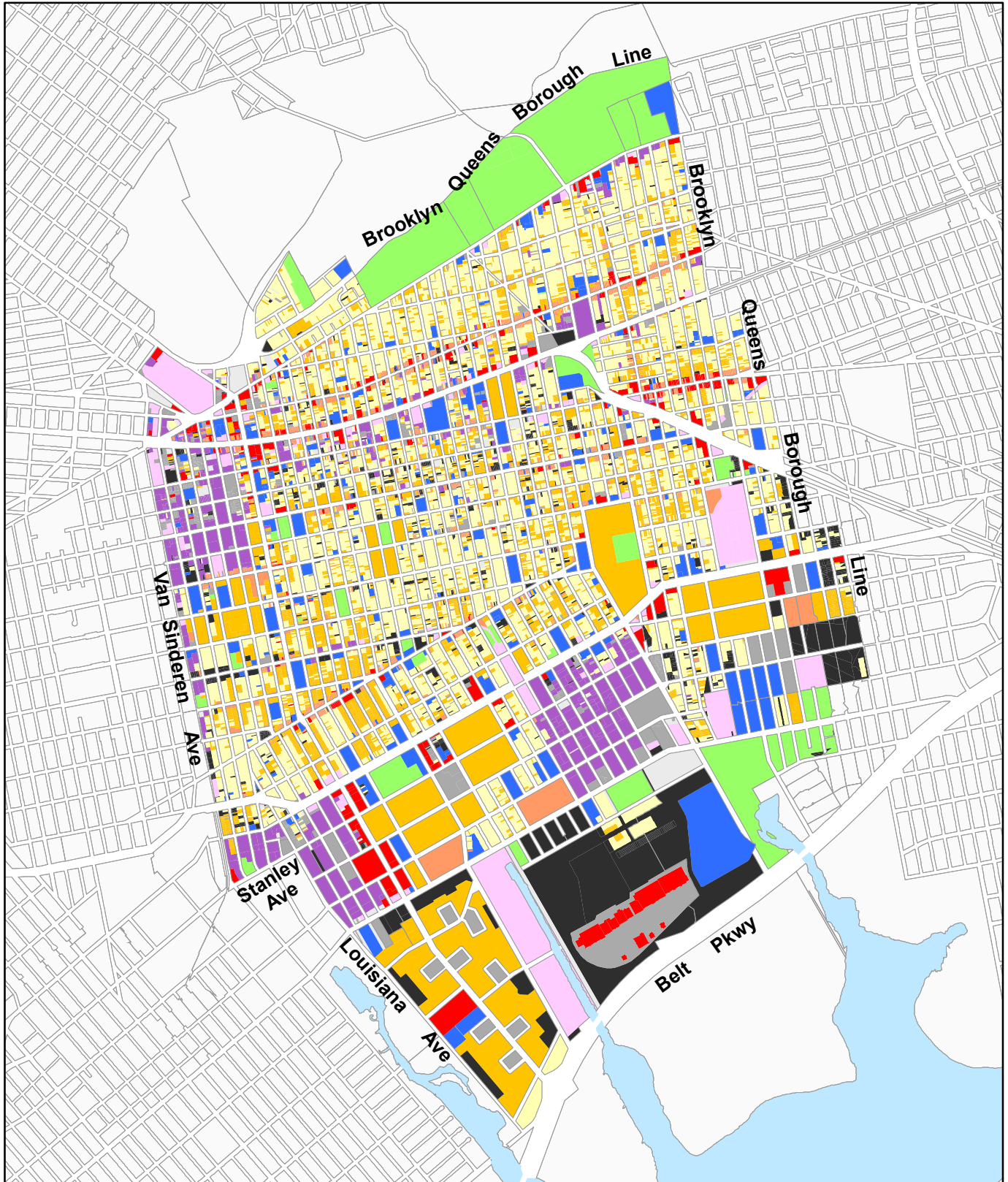


INCOME SUPPORT	2005	2012
Cash Assistance (TANF)	18,706	15,929
Supplemental Security Income	13,003	14,510
Medicaid Only	51,099	63,153
Total Persons Assisted	82,808	93,592
Percent of Population	47.8	51.2

	Lots	Lot Area	
		Sq. Ft.(000)	%
1- 2 Family Residential	12,468	29,263.4	25.8
Multi-Family Residential	4,121	22,394.4	19.7
Mixed Resid. / Commercial	1,114	3,355.0	3.0
Commercial / Office	321	4,017.2	3.5
Industrial	403	6,936.9	6.1
Transportation / Utility	182	4,331.1	3.8
Institutions	341	8,302.9	7.3
Open Space / Recreation	91	12,799.5	11.3
Parking Facilities	573	5,947.9	5.2
Vacant Land	1,036	14,992.0	13.2
Miscellaneous	220	1,205.5	1.1
Total	20,870	113,545.8	100.0

TOTAL LAND AREA	
Acres:	3,586.0
Square Miles:	5.6

Brooklyn Community District 5



© Copyright 2011
 NYC Department of City Planning

Source: MapPLUTO™ Release 11v1

Residential Land Uses

- One & Two Family Buildings
- Multi-Family Buildings
- Mixed Residential and Commercial Buildings

Non-Residential Land Uses

- Commercial / Office Buildings
- Industrial / Manufacturing
- Open Space and Outdoor Recreation
- Public Facilities and Institutions
- Transportation and Utility
- Parking Facilities
- Vacant Land
- All Others or No Data

Brooklyn Community District 5



**Table PL-P2 CD: Total Population, Under 18 and 18 Years and Over by Mutually Exclusive Race and Hispanic Origin and Total Housing Units
New York City Community Districts, 1990 to 2010**

Brooklyn Community District 5	1990		2000		2010		Change 2000-2010	
	Number	Percent	Number	Percent	Number	Percent	Number	Percent
Total Population	161,350	100.0	173,198	100.0	182,896	100.0	9,698	5.6
White Nonhispanic	15,264	9.5	8,785	5.1	6,237	3.4	(2,548)	-29.0
Black/African American Nonhispanic	77,341	47.9	84,838	49.0	94,316	51.6	9,478	11.2
Asian or Pacific Islander Nonhispanic	5,135	3.2	6,007	3.5	9,055	5.0	3,048	50.7
American Indian and Alaska Native Nonhisp	734	0.5	733	0.4	715	0.4	(18)	-2.5
Some Other Race Nonhispanic	935	0.6	2,251	1.3	2,578	1.4	327	14.5
Nonhispanic of Two or More Races	-	-	5,272	3.0	2,905	1.6	(2,367)	-44.9
Hispanic Origin	61,941	38.4	65,312	37.7	67,090	36.7	1,778	2.7
Population Under 18 Years	52,542	100.0	56,859	100.0	51,903	100.0	(4,956)	-8.7
White Nonhispanic	2,836	5.4	1,420	2.5	777	1.5	(643)	-45.3
Black/African American Nonhispanic	25,725	49.0	28,707	50.5	26,865	51.8	(1,842)	-6.4
Asian or Pacific Islander Nonhispanic	1,431	2.7	1,618	2.8	2,435	4.7	817	50.5
American Indian and Alaska Native Nonhisp	247	0.5	267	0.5	254	0.5	(13)	-4.9
Some Other Race Nonhispanic	397	0.8	669	1.2	762	1.5	93	13.9
Nonhispanic of Two or More Races	-	-	1,546	2.7	806	1.6	(740)	-47.9
Hispanic Origin	21,906	41.7	22,632	39.8	20,004	38.5	(2,628)	-11.6
Population 18 Years and Over	108,808	100.0	116,339	100.0	130,993	100.0	14,654	12.6
White Nonhispanic	12,428	11.4	7,365	6.3	5,460	4.2	(1,905)	-25.9
Black/African American Nonhispanic	51,616	47.4	56,131	48.2	67,451	51.5	11,320	20.2
Asian or Pacific Islander Nonhispanic	3,704	3.4	4,389	3.8	6,620	5.1	2,231	50.8
American Indian and Alaska Native Nonhisp	487	0.4	466	0.4	461	0.4	(5)	-1.1
Some Other Race Nonhispanic	538	0.5	1,582	1.4	1,816	1.4	234	14.8
Nonhispanic of Two or More Races	-	-	3,726	3.2	2,099	1.6	(1,627)	-43.7
Hispanic Origin	40,035	36.8	42,680	36.7	47,086	35.9	4,406	10.3
Total Population	161,350	100.0	173,198	100.0	182,896	100.0	9,698	5.6
Under 18 Years	52,542	32.6	56,859	32.8	51,903	28.4	(4,956)	-8.7
18 Years and Over	108,808	67.4	116,339	67.2	130,993	71.6	14,654	12.6
Total Housing Units	51,558	-	59,529	-	65,612	-	6,083	10.2

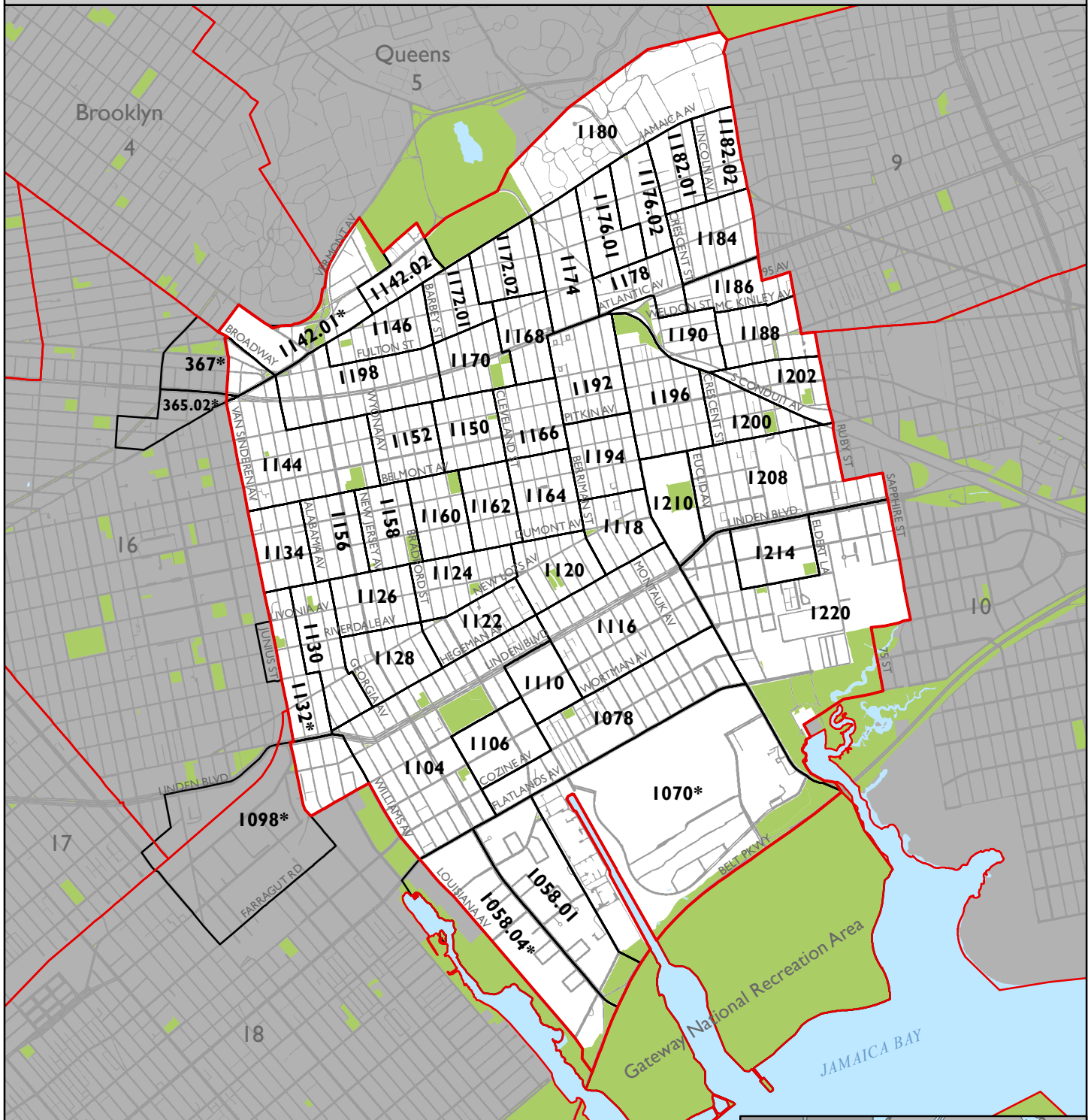
Race categories in 2000 and 2010 are not strictly comparable to 1990.

Source: U.S. Census Bureau, 2000 and 2010 Census PL and SF1 Files and 1990 Census STF1
Population Division - NYC Department of City Planning (July 2011)

**Table SF1-DP CD: Demographic Profile - New York City Community Districts
2000 and 2010**

Brooklyn Community District 5	2000		2010		Change 2000-2010	
	Number	Percent	Number	Percent	Number	Percent
Total Population	173,198	100.0	182,896	100.0	9,698	5.6
White Nonhispanic	8,785	5.1	6,237	3.4	(2,548)	-29.0
Black Nonhispanic	84,838	49.0	94,316	51.6	9,478	11.2
Asian and Pacific Islander Nonhispanic	6,007	3.5	9,055	5.0	3,048	50.7
Other Nonhispanic	2,984	1.7	3,293	1.8	309	10.4
Two or More Races Nonhispanic	5,272	3.0	2,905	1.6	(2,367)	-44.9
Hispanic Origin	65,312	37.7	67,090	36.7	1,778	2.7
Female	94,013	54.3	99,428	54.4	5,415	5.8
Male	79,185	45.7	83,468	45.6	4,283	5.4
Under 5 years	14,648	8.5	13,623	7.4	(1,025)	-7.0
5 to 9 years	16,752	9.7	13,754	7.5	(2,998)	-17.9
10 to 14 years	16,358	9.4	14,563	8.0	(1,795)	-11.0
15 to 19 years	14,959	8.6	16,536	9.0	1,577	10.5
20 to 24 years	13,459	7.8	15,275	8.4	1,816	13.5
25 to 44 years	50,460	29.1	49,292	27.0	(1,168)	-2.3
45 to 64 years	32,755	18.9	42,053	23.0	9,298	28.4
65 years and over	13,807	8.0	17,800	9.7	3,993	28.9
18 years and over	116,339	67.2	130,993	71.6	14,654	12.6
In households	170,646	98.5	180,345	98.6	9,699	5.7
In family households	154,281	89.1	160,121	87.5	5,840	3.8
Householder	41,378	23.9	43,563	23.8	2,185	5.3
Spouse	18,075	10.4	17,439	9.5	(636)	-3.5
Own child under 18 years	45,677	26.4	41,658	22.8	(4,019)	-8.8
Other relatives	42,989	24.8	50,893	27.8	7,904	18.4
Nonrelatives	6,162	3.6	6,568	3.6	406	6.6
In nonfamily households	16,365	9.4	20,224	11.1	3,859	23.6
Householder	13,664	7.9	16,827	9.2	3,163	23.1
Householder 65 years and over living alone	3,748	2.2	4,764	2.6	1,016	27.1
Nonrelatives	2,701	1.6	3,397	1.9	696	25.8
In group quarters	2,552	1.5	2,551	1.4	(1)	0.0
Total Households	55,042	100.0	60,390	100.0	5,348	9.7
Family households	41,378	75.2	43,563	72.1	2,185	5.3
Married-couple family	18,075	32.8	17,439	28.9	(636)	-3.5
With related children under 18 years	10,845	19.7	9,766	16.2	(1,079)	-9.9
Female householder, no husband present	19,610	35.6	21,720	36.0	2,110	10.8
With related children under 18 years	14,820	26.9	14,874	24.6	54	0.4
Male householder, no wife present	3,693	6.7	4,404	7.3	711	19.3
With related children under 18 years	1,990	3.6	2,346	3.9	356	17.9
Nonfamily households	13,664	24.8	16,827	27.9	3,163	23.1
Households with one or more persons 65 years and over	10,804	19.6	14,016	23.2	3,212	29.7
Persons Per Family	3.58	-	3.52	-	(0.05)	-1.5
Persons Per Household	3.10	-	2.99	-	(0.11)	-3.7
Total Housing Units	59,529	-	65,612	-	6,083	10.2
Occupied Housing Units	55,042	100.0	60,390	100.0	5,348	9.7
Renter occupied	42,450	77.1	46,588	77.1	4,138	9.7
Owner occupied	12,592	22.9	13,802	22.9	1,210	9.6
By Household Size:						
1 person household	11,767	21.4	14,524	24.1	2,757	23.4
2 person household	12,444	22.6	13,999	23.2	1,555	12.5
3 person household	10,815	19.6	11,551	19.1	736	6.8
4 person household	8,838	16.1	9,173	15.2	335	3.8
5 persons and over	11,178	20.3	11,143	18.5	(35)	-0.3
By Age of Householder:						
15 to 24 years	2,785	5.1	2,035	3.4	(750)	-26.9
25 to 44 years	24,292	44.1	22,443	37.2	(1,849)	-7.6
45 to 64 years	19,458	35.4	24,826	41.1	5,368	27.6
65 years and over	8,507	15.5	11,086	18.4	2,579	30.3

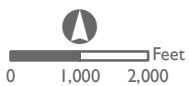
2010 Census Tracts - Brooklyn Community District 5



*Note: A portion of Brooklyn Census Tract 1070 is in Gateway National Recreation Area. Portions of 365.02, 367, 1098 and 1132 are in Brooklyn CD 16. A portion of 1098 is in Brooklyn 17. Portions of 1098 and 1058.04 are in Brooklyn CD 18.

- 12 Community District Boundary
- 124 2010 Census Tract

Source: DCP, BYTES of the Big Apple



**Change in Total Population, 2000 to 2010
by Census Tract
Brooklyn Community District 5**

Census Tract	Total Population		Population Change, 2000-2010	
	2000	2010	Number	Percent
365.02*	996	1,255	259	26.0
367*	1,373	1,305	-68	-5.0
1058.01	7,858	6,928	-930	-11.8
1058.04*	6,763	6,426	-337	-5.0
1070*	294	322	28	9.5
1078	4,428	3,849	-579	-13.1
1098*	1,488	1,917	429	28.8
1104	4,018	4,358	340	8.5
1106	4,277	4,311	34	0.8
1110	3,508	3,216	-292	-8.3
1116	2,315	3,484	1,169	50.5
1118	2,623	3,053	430	16.4
1120	3,142	3,155	13	0.4
1122	2,914	3,371	457	15.7
1124	3,253	3,416	163	5.0
1126	3,626	3,783	157	4.3
1128	3,937	3,822	-115	-2.9
1130	3,544	3,891	347	9.8
1132*	1,387	1,937	550	39.7
1134	2,998	2,838	-160	-5.3
1142.01	1,736	1,578	-158	-9.1
1142.02	2,508	2,766	258	10.3
1144	2,213	2,403	190	8.6
1146	3,036	2,998	-38	-1.3
1150	1,763	2,595	832	47.2
1152	2,525	3,094	569	22.5
1156	4,076	4,315	239	5.9
1158	2,929	2,983	54	1.8
1160	2,604	2,543	-61	-2.3
1162	2,290	2,157	-133	-5.8
1164	2,766	2,921	155	5.6
1166	2,599	2,907	308	11.9
1168	1,957	2,057	100	5.1
1170	1,837	1,880	43	2.3
1172.01	2,914	2,713	-201	-6.9
1172.02	4,287	3,907	-380	-8.9

* Census tract is within two or more community districts. Data are for entire census tract.

**Change in Total Population, 2000 to 2010
by Census Tract
Brooklyn Community District 5**

Census Tract	Total Population		Population Change, 2000-2010	
	2000	2010	Number	Percent
1174	4,268	4,329	61	1.4
1176.02	3,173	3,313	140	4.4
1178	1,715	1,717	2	0.1
1180	0	6	6	-
1182.01	2,902	3,002	100	3.4
1182.02	3,057	3,083	26	0.9
1184	5,106	5,420	314	6.1
1186	3,133	2,969	-164	-5.2
1188	4,560	4,651	91	2.0
1190	1,986	2,127	141	7.1
1192	2,400	3,013	613	25.5
1194	3,371	3,914	543	16.1
1196	4,972	5,403	431	8.7
1198	3,190	3,426	236	7.4
1200	2,247	2,148	-99	-4.4
1202	1,916	1,900	-16	-0.8
1208	8,483	8,938	455	5.4
1210	3,986	4,035	49	1.2
1214	4,384	4,351	-33	-0.8
1220	2,555	5,495	2,940	115.1

* Census tract is within two or more community districts. Data are for entire census tract.

**Total Population by Mutually Exclusive Race and Hispanic Origin
by Census Tract, 2010
Brooklyn Community District 5**

Census Tract	Total Population	Nonhispanic by Race					Hispanic Origin (of any race)
		Single Race				Two or More Races	
		White	Black/African American	Asian	Other		
365.02 *	1,255	48	749	13	8	23	414
367 *	1,305	18	740	13	7	25	502
1058.01	6,928	1,766	3,525	232	0	106	1,265
1058.04	6,426	1,527	3,511	157	0	78	1,119
1070	322	2	270	1	0	2	47
1078	3,849	66	3,394	12	0	57	297
1098	1,917	66	1,524	37	0	28	257
1104	4,358	59	3,470	8	0	45	731
1106	4,311	35	3,150	22	0	48	1,026
1110	3,216	21	2,402	7	0	34	731
1116	3,484	40	2,685	28	0	35	672
1118	3,053	37	2,188	13	0	15	772
1120	3,155	32	1,974	38	0	35	1,051
1122	3,371	32	2,590	10	0	48	669
1124	3,416	17	2,718	0	0	38	623
1126	3,783	46	2,729	12	0	42	927
1128	3,822	46	2,896	13	0	40	817
1130	3,891	14	2,938	5	0	54	839
1132	1,937	4	1,554	13	0	17	343
1134	2,838	26	1,789	20	0	34	951
1142.01	1,578	28	426	20	0	20	1,058
1142.02	2,766	63	928	42	0	48	1,653
1144	2,403	42	1,354	38	0	29	906
1146	2,998	50	835	138	0	57	1,877
1150	2,595	27	1,330	28	0	42	1,144
1152	3,094	23	1,973	55	0	40	971
1156	4,315	48	2,604	53	0	43	1,546
1158	2,983	20	2,058	10	0	27	847
1160	2,543	17	1,730	0	0	36	746
1162	2,157	12	1,670	2	0	45	411
1164	2,921	10	1,937	46	0	30	853
1166	2,907	36	1,508	85	0	30	1,220

* Census tract is within two or more community districts. Data are for entire census tract.

**Total Population by Mutually Exclusive Race and Hispanic Origin
by Census Tract, 2010
Brooklyn Community District 5**

Census Tract	Total Population	Nonhispanic by Race					Two or More Races	Hispanic Origin (of any race)
		Single Race						
		White	Black/African American	Asian	Other			
1168	2,057	36	569	82	0	45	1,249	
1170	1,880	32	383	138	0	37	1,224	
1172.01	2,713	77	493	104	0	40	1,897	
1172.02	3,907	97	944	165	0	58	2,505	
1174	4,329	118	798	212	0	53	2,952	
1176.01	2,750	95	435	122	0	48	1,910	
1176.02	3,313	130	511	216	0	86	2,236	
1178	1,717	44	263	287	0	65	959	
1180	6	0	5	0	0	0	0	
1182.01	3,002	135	427	193	0	98	2,069	
1182.02	3,083	87	397	265	0	61	2,154	
1184	5,420	198	697	539	0	131	3,684	
1186	2,969	91	472	459	0	69	1,700	
1188	4,651	148	664	1,643	0	178	1,718	
1190	2,127	40	586	356	0	71	906	
1192	3,013	33	1,352	130	0	19	1,454	
1194	3,914	24	2,502	91	0	45	1,219	
1196	5,403	80	2,356	1,095	0	142	1,602	
1198	3,426	135	1,167	90	0	41	1,943	
1200	2,148	60	948	392	0	84	593	
1202	1,900	43	275	919	0	76	417	
1208	8,938	174	6,480	259	0	117	1,809	
1210	4,035	26	1,973	22	0	38	1,948	
1214	4,351	40	2,627	18	0	32	1,617	
1220	5,495	100	4,173	65	0	77	1,042	

* Census tract is within two or more community districts. Data are for entire census tract.

GEOGRAPHIC REPORT FOR THE FISCAL YEAR 2013 ADOPTED CAPITAL BUDGET
(\$ IN THOUSANDS)

COMMUNITY BOARD DISTRICT 05, BROOKLYN

BUDGET LINE	TITLE	TOTAL APPROPRIATION AS OF 5/31/12	FY2013 ADOPTED CAP BUDGET	THREE YEAR PROGRAM			REQUIRED TO COMPLETE
				FY2014	FY2015	FY2016	
ED-DN636	UNITED FEDERATION OF TEACHERS - COMMUNITY CHARTER SCHOOL CONSTRUCTION	CP	0 (CN)	2,000 (CN)	0 (CN)	0 (CN)	CP
ED-KN636	UNITED FEDERATION OF TEACHERS - COMMUNITY CHARTER SCHOOL CONSTRUCTION	CP	0 (CN)	2,000 (CN)	0 (CN)	0 (CN)	CP
HB-630	RECONSTRUCTION, HIGHLAND BOULEVARD BRIDGE OVER VERMONT AVENUE, BROOKLYN	2,269 (CN) 4,570 (F)	0 (CN) 0 (F)	0 (CN) 0 (F)	0 (CN) 0 (F)	0 (CN) 0 (F)	0 (CN) 0 (F)
HB-1034	BRIDGE REHABILITATION, LIBERTY AVENUE, ETC., BROOKLYN	5,473 (CN)	0 (CN)	0 (CN)	0 (CN)	0 (CN)	0 (CN)
HB-1036	BRIDGE REHABILITATION, ATLANTIC AVENUE SERVICE RD. E/B, ETC., BROOKLYN	4,190 (CN)	0 (CN)	0 (CN)	0 (CN)	0 (CN)	0 (CN)
HB-1037	BRIDGE REHABILITATION, ATLANTIC AVENUE SERVICE RD. W/B, ETC., BROOKLYN	3,880 (CN)	0 (CN)	0 (CN)	0 (CN)	0 (CN)	0 (CN)
HD-DN496	RIDGEWOOD BUSHWICK SENIOR CITIZENS COUNCIL, INC.	CP	3,000 (CN)	0 (CN)	0 (CN)	0 (CN)	CP
HD-DN647	CYPRESS HILLS LDC	CP	0 (CN)	0 (CN)	0 (CN)	0 (CN)	CP
HD-DN670	CRYSTAL TOWERS	CP	0 (CN)	0 (CN)	0 (CN)	0 (CN)	CP
HD-KN496	RIDGEWOOD BUSHWICK SENIOR CITIZENS COUNCIL, INC.	CP	750 (CN)	0 (CN)	0 (CN)	0 (CN)	CP
HD-KN634	EAST BROOKLYN HOUSING DEVELOPMENT CORPORATION - PARKSIDE COURT	CP	0 (CN)	0 (CN)	0 (CN)	0 (CN)	CP
HD-KN647	CYPRESS HILLS LDC	CP	0 (CN)	0 (CN)	0 (CN)	0 (CN)	CP
HD-KN649	CRYSTAL BALL LLC	CP	0 (CN)	0 (CN)	0 (CN)	0 (CN)	CP
HD-158	NEHEMIAH PROGRAM, ASSOC. COSTS, BROOKLYN AND THE BRONX	40,410 (CN)	0 (CN)	0 (CN)	0 (CN)	0 (CN)	0 (CN)
HD-161	SPRING CREEK, ASSOC. COSTS, BROOKLYN	50,843 (CN)	0 (CN)	0 (CN)	0 (CN)	0 (CN)	0 (CN)
HL-DN133	DR. BETTY SHABAZZ HEALTH CENTER	CP	0 (CN)	0 (CN)	0 (CN)	0 (CN)	CP
HO-398	MAJOR RECONSTRUCTION OF KINGS COUNTY HOSPITAL CENTER, BROOKLYN	397,123 (CN)	0 (CN)	0 (CN)	0 (CN)	0 (CN)	0 (CN)
HW-796	RECONSTRUCTION OF SCHENCK AVENUE, BROOKLYN	103 (CN) 0 (F)	0 (CN) 0 (F)	592 (CN) 0 (F)	0 (CN) 0 (F)	0 (CN) 0 (F)	0 (CN) 4,000 (F)
HW-1148	RECONSTRUCT JEWEL STREET AREA, BROOKLYN	2,343 (CN)	0 (CN)	0 (CN)	0 (CN)	0 (CN)	11,077 (CN)
HW-1154	VERMONT, JAMAICA, ARLINGTON, ATLANTIC AVES AND CRESCENT ST, BROOKLYN	6,320 (CN)	0 (CN)	0 (CN)	0 (CN)	0 (CN)	0 (CN)
P-981	RECONSTRUCTION OF RUNNING TRACK, LINDEN/JHS PARK	1,815 (CN)	0 (CN)	0 (CN)	0 (CN)	0 (CN)	0 (CN)
P-1123	RECONSTRUCTION OF HIGHLAND PARK, BROOKLYN	CP	0 (CN) 0 (F)	0 (CN) 0 (F)	0 (CN) 0 (F)	0 (CN) 0 (F)	CP
P-1130	CONSTRUCT AND RECONSTRUCT SHORE PKWY BIKE PATHS, BROOKLYN	CP	41 (CN) 0 (F) 0 (S)	0 (CN) 0 (F) 0 (S)	0 (CN) 0 (F) 0 (S)	0 (CN) 0 (F) 0 (S)	CP
PW-KN015	BROOKLYN BUREAU OF COMMUNITY SERVICE	CP	0 (CN)	1,000 (CN)	0 (CN)	0 (CN)	CP

**Selected Facilities and Program Sites
in New York City, release 2012**

BROOKLYN COMMUNITY DISTRICT 5

<u>Block</u>	<u>Lot</u>	<u>Facility Name</u>	<u>Facility Address</u>	<u>Facility Type</u>	<u>Capacity / Type</u>	<u>Oversight Agency</u>
SCHOOLS						
<i>Public Elementary and Secondary Schools</i>						
4069	1	EAST NEW YORK ELEMENTARY-EXCELLENCE	605 Shepherd Ave	Elementary School - Public	481 Enrollment	NYC DOE
3926	45	PS 108 SAL ABBRACCIAMENTO	200 Linwood St	Elementary School - Public	866 Enrollment	NYC DOE
3823	1	PS 13 ROBERTO CLEMENTE	557 Pennsylvania Ave	Elementary School - Public	480 Enrollment	NYC DOE
3774	16	PS 149 DANNY KAYE	700 Sutter Ave	Elementary School - Public	689 Enrollment	NYC DOE
4015	1	PS 158 WARWICK	400 Ashford St	Elementary School - Public	561 Enrollment	NYC DOE
4216	1	PS 159 ISAAC PITKIN	2781 Pitkin Ave	Elementary School - Public	830 Enrollment	NYC DOE
3802	15	PS 174 DUMONT	574 Dumont Ave	Elementary School - Public	437 Enrollment	NYC DOE
3838	18	PS 190 SHEFFIELD	590 Sheffield Ave	Elementary School - Public	213 Enrollment	NYC DOE
4477	1	PS 202 ERNEST S JENKYN	982 Hegeman Ave	Elementary School - Public	830 Enrollment	NYC DOE
4324	1	PS 213 NEW LOTS	580 Hegeman Ave	Elementary School - Public	466 Enrollment	NYC DOE
4243	1	PS 214 MICHAEL FRIEDSAM	2944 Pitkin Ave	Elementary School - Public	971 Enrollment	NYC DOE
4529	133	PS 224 HALE A WOODRUFF	755 Wortman Ave	Elementary School - Public	803 Enrollment	NYC DOE
4401	1	PS 273 WORTMAN	923 Jerome St	Elementary School - Public	404 Enrollment	NYC DOE
3949	18	PS 290 JUAN MOREL CAMPOS	135 Schenck Ave	Elementary School - Public	585 Enrollment	NYC DOE
4392	1	PS 306 ETHAN ALLEN	970 Vermont St	Elementary School - Public	628 Enrollment	NYC DOE
3768	1	PS 328 PHYLLIS WHEATLEY	330 Alabama Ave	Elementary School - Public	454 Enrollment	NYC DOE
3990	1	PS 345 PATROLMAN ROBERT BOLDEN	111 Berriman St	Elementary School - Public	670 Enrollment	NYC DOE
4452	25	PS 346 ABE STARK	1400 Pennsylvania Ave	Elementary School - Public	662 Enrollment	NYC DOE
4369	1	PS 4	530 Stanley Ave	Elementary School - Public	342 Enrollment	NYC DOE
4102	19	PS 65	696 Jamaica Ave	Elementary School - Public	688 Enrollment	NYC DOE
4106	39	PS 7 ABRAHAM LINCOLN	858 Jamaica Ave	Elementary School - Public	833 Enrollment	NYC DOE
3952	47	PS 89 CYPRESS HILLS	265 Warwick St	Elementary School - Public	359 Enrollment	NYC DOE

**Selected Facilities and Program Sites
in New York City, release 2012**

BROOKLYN COMMUNITY DISTRICT 5

<u>Block</u>	<u>Lot</u>	<u>Facility Name</u>	<u>Facility Address</u>	<u>Facility Type</u>	<u>Capacity / Type</u>	<i>Oversight</i> <u>Agency</u>
<i>Public Elementary and Secondary Schools</i>						
3838	18	ESSENCE SCHOOL	590 Sheffield Ave	Intermediate/JHS - Public	182 Enrollment	NYC DOE
4452	25	FDA VIII MIDDLE SCHOOL	1400 Pennsylvania Ave	Intermediate/JHS - Public	271 Enrollment	NYC DOE
4134	20	IS 171 ABRAHAM LINCOLN	528 Ridgewood Ave	Intermediate/JHS - Public	870 Enrollment	NYC DOE
4452	40	IS 364 GATEWAY	1426 Freeport Loop	Intermediate/JHS - Public	392 Enrollment	NYC DOE
4278	1	JHS 218 JAMES P SINNOTT	370 Fountain Ave	Intermediate/JHS - Public	583 Enrollment	NYC DOE
3740	1	JHS 292 MARGARET S DOUGLAS	301 Vermont St	Intermediate/JHS - Public	783 Enrollment	NYC DOE
3969	1	JHS 302 RAFAEL CORDERO	350 Linwood St	Intermediate/JHS - Public	924 Enrollment	NYC DOE
4069	1	EAST NEW YORK MIDDLE SCH- EXCELLENCE	605 Shepherd Ave	Intermediate/JHS - Public	214 Enrollment	NYC DOE
4349	50	JHS 166 GEORGE GERSHWIN	800 Van Siclen Ave	Intermediate/JHS - Public	442 Enrollment	NYC DOE
4328	15	EAST NY FAMILY ACADEMY	2057 Linden Blvd	Junior/Senior High School - Public	433 Enrollment	NYC DOE
3826	21	PS 53	720 Livonia Ave	Junior/Senior High School - Public	370 Enrollment	NYC DOE
4094	1	ACADEMY OF INNOVATIVE TECHNOLOGY	999 Jamaica Ave	High School - Public	535 Enrollment	NYC DOE
4094	1	BROOKLYN LAB SCHOOL	999 Jamaica Ave	High School - Public	393 Enrollment	NYC DOE
4094	1	CYPRESS HILLS COLLEGIATE PREP SCHOOL	999 Jamaica Ave	High School - Public	434 Enrollment	NYC DOE
3788	1	FDNY HIGH SCHOOL-FIRE & LIFE SAFETY	400 Pennsylvania Ave	High School - Public	378 Enrollment	NYC DOE
4094	1	FRANKLIN K LANE HIGH SCHOOL	999 Jamaica Ave	High School - Public	112 Enrollment	NYC DOE
3788	1	HIGH SCHOOL FOR CIVIL RIGHTS	400 Pennsylvania Ave	High School - Public	401 Enrollment	NYC DOE
4094	1	MULTICULTURAL HIGH SCHOOL	999 Jamaica Ave	High School - Public	405 Enrollment	NYC DOE
3788	1	PERF ARTS & TECH HIGH SCHOOL	400 Pennsylvania Ave	High School - Public	462 Enrollment	NYC DOE
4278	1	THE SCH FOR CLASSICS: AN ACADEMY-TWP	370 Fountain Ave	High School - Public	311 Enrollment	NYC DOE
4155	75	TRANSIT TECH CAREER AND TECH EDU	1 Wells St	High School - Public	1309 Enrollment	NYC DOE
3704	1	W H MAXWELL CAREER AND TECH HS	145 Pennsylvania Ave	High School - Public	592 Enrollment	NYC DOE

**Selected Facilities and Program Sites
in New York City, release 2012**

BROOKLYN COMMUNITY DISTRICT 5

<u>Block</u>	<u>Lot</u>	<u>Facility Name</u>	<u>Facility Address</u>	<u>Facility Type</u>	<u>Capacity / Type</u>	<u>Oversight Agency</u>
<i>Public Elementary and Secondary Schools</i>						
3788	1	WORLD ACAD FOR TOTAL COM HEALTH	400 Pennsylvania Ave	High School - Public	365 Enrollment	NYC DOE
4327	24	PS 36	2045 Linden Blvd	K-12 School - Public	283 Enrollment	NYC DOE
3969	1	ACHIEVEMENT FIRST APOLLO CHARTER	350 Linwood St	Elementary School - Public Charter	248 Enrollment	NYC DOE
3823	1	ACHIEVEMENT FIRST E NY CHARTER SCH	557 Pennsylvania Ave	Elementary School - Public Charter	661 Enrollment	NYC DOE
4464	25	BROOKLYN SCHOLARS CHARTER SCHOOL	2635 Linden Blvd	Elementary School - Public Charter	392 Enrollment	NYC DOE
3768	1	HYDE LEADERSHIP CS-BROOKLYN	330 Alabama Ave	Elementary School - Public Charter	207 Enrollment	NYC DOE
4354	26	IMAGINE ME LEADERSHIP CHARTER SCHOOL	818 Schenck Ave	Elementary School - Public Charter	161 Enrollment	NYC DOE
3740	1	UFT CHARTER SCHOOL	300 Wyona St	Elementary School - Public Charter	918 Enrollment	NYC DOE
4278	1	INVICTUS PREPARATORY CHARTER SCHOOL	370 Fountain Ave	Special/Other School - Public	103 Enrollment	NYC DOE
<i>Private/Parochial Elementary and Secondary Schools</i>						
4074	18	AMERICA COME BACK TO GOD CHRISTIAN ACADE	822 Dumont Ave	Elementary School - Private/Parochial	75 Enrollment	NYSED
4452	80	BEER HAGOLAH INSTITUTE	671 Louisiana Ave	Elementary School - Private/Parochial	231 Enrollment	NYSED
4129	8	BLESSED SACRAMENT SCHOOL	187 Euclid Ave	Elementary School - Private/Parochial	282 Enrollment	NYSED
3824	21	NEW GRACE EDUCATION CENTER	650 Livonia Ave	Elementary School - Private/Parochial	267 Enrollment	NYSED
4452	85	RECREATION ROOMS & SETTLEMENT-STARRET EA	125 Schroeders Ave	Elementary School - Private/Parochial	116 Enrollment	NYSED
3966	1	SALVE REGINA CATHOLIC ACADEMY	237 Jerome St	Elementary School - Private/Parochial	730 Enrollment	NYSED
3930	16	ST PETER'S PRE-K AND ELEMENTARY SCHOOL	105 Highland Pl	Elementary School - Private/Parochial	131 Enrollment	NYSED
3682	33	TREY WHITFIELD SCHOOL	17 Hinsdale St	Elementary School - Private/Parochial	403 Enrollment	NYSED
4452	80	BEER HAGOLAH INSTITUTE HIGH SCHOOL	671 Louisiana Ave	Junior/Senior High School - Private/Parochial	196 Enrollment	NYSED
3957	45	FOLLOWERS OF JESUS SCHOOL	3065 Atlantic Ave	Junior/Senior High School - Private/Parochial	40 Enrollment	NYSED

**Selected Facilities and Program Sites
in New York City, release 2012**

BROOKLYN COMMUNITY DISTRICT 5

<u>Block</u>	<u>Lot</u>	<u>Facility Name</u>	<u>Facility Address</u>	<u>Facility Type</u>	<u>Capacity / Type</u>	<i>Oversight</i> <u>Agency</u>
RECREATIONAL AND CULTURAL FACILITIES						
<i>Libraries and Cultural Institutions</i>						
3923	52	ARLINGTON LIBRARY	203 Arlington Ave	Public Library - Branch	136194 Annual Circ.	BPL
4247	33	CYPRESS HILLS LIBRARY	1197 Sutter Ave	Public Library - Branch	138756 Annual Circ.	BPL
4090	1	NEW LOTS LIBRARY	665 New Lots Ave	Public Library - Branch	115750 Annual Circ.	BPL
4413	25	SPRING CREEK LIBRARY	12143 Flatlands Ave	Public Library - Branch	109447 Annual Circ.	BPL
<i>Parklands</i>						
		BELMONT PLAYGROUND	Pitkin Ave, Drew St, Belmont, N Conduit A	Park/Playground - NYC	1.045 Acres	NYC DPR/DOE
		CITY LINE PARK	Atlantic Ave bet Fountain Ave and N Conduit Ave	Park/Playground - NYC	3.552 Acres	NYC DPR/DOE
		CYPRUS HILLS PLAYGROUND	Euclid Ave bet Dumont Ave and Blake Ave	Park/Playground - NYC	4.947 Acres	NYC DPR
		DUKE PARK	E/S New Jersey, Blake and Dumont Aves	Park/Playground - NYC	0.137 Acres	NYC DPR
		ELTON PLAYGROUND	Elton St bet New Lots Ave and Hegeman Ave	Park/Playground - NYC	0.622 Acres	NYC DPR
		ETHAN ALLEN PLAYGROUND	Wortman Ave, Vermont St, New Jersey Ave	Park/Playground - NYC	0.8 Acres	NYC DPR/DOE
		FOREST PARK	Myrtle Ave, Union Turnpike, Park La S bet Brooklyn-Queens County Line and Park La	Park/Playground - NYC	543.53 Acres	NYC DPR
		GEORGE WALKER JR. PARK	Wyona St, Vermont St, Fulton St, Jamaica Ave	Park/Playground - NYC	0.591 Acres	NYC DPR
		GRACE PLAYGROUND	Vermont St bet Pitkin Ave and Belmont Ave	Park/Playground - NYC	2.744 Acres	NYC DPR/DOE
		HIGHLAND PARK	Jamaica Ave and Highland Blvd from Highland Pl to Bulwer Pl	Park/Playground - NYC	45.059 Acres	NYC DPR
		JEROME PLAYGROUND	Wortman Ave and Warwick St	Park/Playground - NYC	1.086 Acres	NYC DPR/DOE

**Selected Facilities and Program Sites
in New York City, release 2012**

BROOKLYN COMMUNITY DISTRICT 5

<u>Block</u>	<u>Lot</u>	<u>Facility Name</u>	<u>Facility Address</u>	<u>Facility Type</u>	<u>Capacity / Type</u>	<i>Oversight</i> <u>Agency</u>
<i>Parklands</i>						
		LINDEN PARK	Vermont St bet Linden Blvd and Stanley Ave	Park/Playground - NYC	9.322 Acres	NYC DPR
		LINWOOD PLAYGROUND	Linwood St bet New Lots Ave and Hegeman Ave	Park/Playground - NYC	0.705 Acres	NYC DPR
		LION'S PRIDE PLAYGROUND	Riverdale Ave bet Van Sinderen Ave and Snediker Ave	Park/Playground - NYC	0.865 Acres	NYC DPR
		MARTIN LUTHER KING JR. PLAYGROUND	Dumont Ave, Blake Ave bet Bradford St and Miller Ave	Park/Playground - NYC	2.29 Acres	NYC DPR
		P.S. 190	Sheffield Ave, Georgia Ave and New Lots Ave	Park/Playground - NYC	0.253 Acres	NYC DPR/DOE
		P.S. 328	Alabama Ave, Williams Ave, and Sutter Ave	Park/Playground - NYC	0.657 Acres	NYC DPR/DOE
		PARK	Shore Pkwy and Seaview Av, Schenk Av	Park/Playground - NYC	42.583 Acres	NYC DPR
		PINK PLAYGROUND	Stanley Ave at Eldert Lane	Park/Playground - NYC	1 Acres	NYC DPR
		ROBERT VENABLE PARK	Belmont, Sutter, Sheridan and Grant Aves	Park/Playground - NYC	2.984 Acres	NYC DPR
		SCHENCK PLAYGROUND	Livonia Ave, Barbey St and Schenck Ave	Park/Playground - NYC	0.847 Acres	NYC DPR
		SPERANDEO BROTHERS PLAYGROUND	Atlantic Ave, Cleveland St and Liberty Ave	Park/Playground - NYC	2.799 Acres	NYC DPR/DOE
		WOODRUFF PLAYGROUND	Stanley Ave, Autumn Ave, and Hemlock St	Park/Playground - NYC	1.177 Acres	NYC DPR/DOE
		SUTTER BALLFIELDS	Belmont Ave, Sutter Ave bet Schenck Ave and Barbey St	Buildings/Institutions, Athletic/Recreation Fac - NYC	1.836 Acres	NYC DPR
		PUBLIC PLACE	Eldert La bet Liberty Ave and Glenmore Ave	Triangle, Plaza, Mall, Other - NYC	0.112 Acres	NYC DPR
		SAM LEGGIO TRIANGLE	Highland Pl at Etna St, Forcetube Ave	Triangle, Plaza, Mall, Other - NYC	0.011 Acres	NYC DPR
		TRIANGLE	New Lots Ave, Dumont Ave, Atkins Ave	Triangle, Plaza, Mall, Other - NYC	0.017 Acres	NYC DPR
		400 MONTAUK AV BLOCK ASSN	398-400 Montauk Ave,s/o New Lots Ave	Beach, Garden, Natural Area, Other - NYC	0.092 Acres	NYC DPR
		ATKINS GARDENERS	213 Atkins Ave	Beach, Garden, Natural Area, Other - NYC	0.068 Acres	NYC DPR

**Selected Facilities and Program Sites
in New York City, release 2012**

BROOKLYN COMMUNITY DISTRICT 5

<u>Block</u>	<u>Lot</u>	<u>Facility Name</u>	<u>Facility Address</u>	<u>Facility Type</u>	<u>Capacity / Type</u>	<u>Oversight Agency</u>
<i>Parklands</i>						
		BELT PARKWAY/SHORE PARKWAY	Belt Pkwy bet Verrazano Bridge and Cross Bay Blvd	Beach, Garden, Natural Area, Other - NYC	760.43 Acres	NYC DPR
		BIG RED GARDEN	436 Van Siclen Ave	Beach, Garden, Natural Area, Other - NYC	0.043 Acres	NYC DPR
		CAUSA FESTIVAL GARDEN	780-788 Blake Ave	Beach, Garden, Natural Area, Other - NYC	0.168 Acres	NYC DPR
		CLARA'S GARDEN	573 thru 579 Glenmore Ave	Beach, Garden, Natural Area, Other - NYC	0.043 Acres	NYC DPR
		COMMUNITY GROUP OF 349 ELTON STREET	433-435 Cleveland St	Beach, Garden, Natural Area, Other - NYC	0.112 Acres	NYC DPR
		CONCERNED RESIDENTS OF BARBEY STREET	606 Glenmore Ave	Beach, Garden, Natural Area, Other - NYC	0.057 Acres	NYC DPR
		CONCERNED RESIDENTS OF MONTAUK AVENUE	214 Montauk Ave	Beach, Garden, Natural Area, Other - NYC	0.091 Acres	NYC DPR
		CRYSTAL WELLS BLOCK ASSOCIATION	S/w/c Wells and Crystal St	Beach, Garden, Natural Area, Other - NYC	0.344 Acres	NYC DPR
		E END COMMUNITY GARDEN	530-2 Glenmore Ave/260 Van Siclen Ave	Beach, Garden, Natural Area, Other - NYC	0.161 Acres	NYC DPR
		ELTON ST BLOCK ASSOCIATION	585 Elton St	Beach, Garden, Natural Area, Other - NYC	0.097 Acres	NYC DPR
		EUCLID GARDEN	Doscher St - Euclid Ave bet Belmont Ave and Sutter Ave	Beach, Garden, Natural Area, Other - NYC	0.181 Acres	NYC DPR
		FAMILY COMMUNITY GARDEN	Cleveland St n/o Hegeman Ave	Beach, Garden, Natural Area, Other - NYC	0.275 Acres	NYC DPR
		FIRST TEMPLE OF DAVID	494 Bradford St	Beach, Garden, Natural Area, Other - NYC	0.062 Acres	NYC DPR
		FLORAL VINEYARD	2379-2385 Pitkin Ave	Beach, Garden, Natural Area, Other - NYC	0.107 Acres	NYC DPR
		GARDEN PARTY	Jerome St bet Glenmore Ave and Pitkin Ave	Beach, Garden, Natural Area, Other - NYC	0.214 Acres	NYC DPR
		GEORGIA AVE GARDEN	Georgia Ave, New Lots Ave	Beach, Garden, Natural Area, Other - NYC	0.036 Acres	NYC DPR
		GLENMORE HENDRIX BLOCK ASSOCIATION	555 Glenmore Ave	Beach, Garden, Natural Area, Other - NYC	0.032 Acres	NYC DPR
		GOOD SHEPHERDS GARDEN	555-557 Shepherd Ave	Beach, Garden, Natural Area, Other - NYC	0.114 Acres	NYC DPR
		GREEN GEMS	933-943 Glenmore Ave/ 147 & 143 Fountain Ave	Beach, Garden, Natural Area, Other - NYC	0.494 Acres	NYC DPR
		GREGORY'S GARDEN	444,448 Warwick Ave	Beach, Garden, Natural Area, Other - NYC	0.057 Acres	NYC DPR

**Selected Facilities and Program Sites
in New York City, release 2012**

BROOKLYN COMMUNITY DISTRICT 5

<u>Block</u>	<u>Lot</u>	<u>Facility Name</u>	<u>Facility Address</u>	<u>Facility Type</u>	<u>Capacity / Type</u>	<u>Oversight Agency</u>
Parklands						
		HERBAL GARDEN	285 Schenck Ave, Corner Of Glenmore Ave	Beach, Garden, Natural Area, Other - NYC	0.229 Acres	NYC DPR
		HIGHLAND PARK CHILDRENS GARDEN	Jamaica Ave bet Warwick St to Ashford St	Beach, Garden, Natural Area, Other - NYC	0.41 Acres	NYC DPR
		JACKIE ROBINSON PARKWAY	Jackie Robinson Parkway bet Bushwick Ave and Markwood Pl, Park La	Beach, Garden, Natural Area, Other - NYC	72.75 Acres	NYC DPR/DOT
		JACKIE ROBINSON PARKWAY	Jackie Robinson Parkway bet Bushwick Ave and Markwood Pl, Park La	Beach, Garden, Natural Area, Other - NYC	72.75 Acres	NYC DPR/DOT
		JEROME GARDENS	447 Jerome St	Beach, Garden, Natural Area, Other - NYC	0.036 Acres	NYC DPR
		JERRY AND THE SENIOR GENTS	349 Schenck Ave	Beach, Garden, Natural Area, Other - NYC	0.057 Acres	NYC DPR
		JORDAN MAGIC GARDEN	Belmont Ave bet Van Siclen Ave and Hendrix St	Beach, Garden, Natural Area, Other - NYC	0.115 Acres	NYC DPR
		MANLEY'S PL	2539 Pitkin Ave	Beach, Garden, Natural Area, Other - NYC	0.28 Acres	NYC DPR
		MW UNITED ORIENT GRAND LODGE	369-371 Barbey St and 326-328 Jerome St	Beach, Garden, Natural Area, Other - NYC	0.188 Acres	NYC DPR
		NEHEMIAH TEN GARDEN	Barbey St, Blake Ave, Jerome St & Dumont Ave	Beach, Garden, Natural Area, Other - NYC	0.275 Acres	NYC DPR
		NEW VISION GARDEN	Livonia Ave bet Hendrix St & Schenck Ave	Beach, Garden, Natural Area, Other - NYC	0.321 Acres	NYC DPR
		P.S. 149 ARTSY BLOOM COMMUNITY GARDEN	367 Wyona St	Beach, Garden, Natural Area, Other - NYC	0.057 Acres	NYC DPR
		P.S. 4 PARADISE GARDEN	Glenmore Ave, Ashford St, Cleveland St	Beach, Garden, Natural Area, Other - NYC	0.3 Acres	NYC DPR
		P.S. 53	522 Bradford St	Beach, Garden, Natural Area, Other - NYC	0.062 Acres	NYC DPR
		PROPHECY GARDEN	Malta St bet New Lots Ave and Hegeman Ave	Beach, Garden, Natural Area, Other - NYC	0.046 Acres	NYC DPR
		SHIELD OF FAITH	79-85 Montauk St	Beach, Garden, Natural Area, Other - NYC	0.172 Acres	NYC DPR
		SPRING CREEK PARK	Fountain Ave, 75 St bet Belt Pkwy, Flatlands Ave	Beach, Garden, Natural Area, Other - NYC	54.78 Acres	NYC DPR
		SPRING CREEK PARK ADDITION	157 Dr, 158 Ave, Sheridan St	Beach, Garden, Natural Area, Other - NYC	37.246 Acres	NYC DPR
		ST. JOHN CANTIUS PARISH	476-484 New Jersey Ave	Beach, Garden, Natural Area, Other - NYC	0.183 Acres	NYC DPR

**Selected Facilities and Program Sites
in New York City, release 2012**

BROOKLYN COMMUNITY DISTRICT 5

<u>Block</u>	<u>Lot</u>	<u>Facility Name</u>	<u>Facility Address</u>	<u>Facility Type</u>	<u>Capacity / Type</u>	<u>Oversight Agency</u>
<i>Parklands</i>						
		SUCCESS GARDEN	Livonia Ave ber. Williams Ave and Alabama Ave	Beach, Garden, Natural Area, Other - NYC	0.918 Acres	NYC DPR
		TLC SCULPTURE PARK GARDEN	Glenmore Ave, Hinsdale Ave, Williams Ave	Beach, Garden, Natural Area, Other - NYC	0.172 Acres	NYC DPR
		UNITED COMMUNITY CENTER GARDEN	Corner Of Livonia Ave and Schenck Ave	Beach, Garden, Natural Area, Other - NYC	0.357 Acres	NYC DPR
		UNITED COMMUNITY CENTERS - E NEW YORK FARMS PROJECT	599 Alabama Ave	Beach, Garden, Natural Area, Other - NYC	0.546 Acres	NYC DPR
		UPON THIS ROCK COMM GARDEN	2556 Pitkin Ave	Beach, Garden, Natural Area, Other - NYC	0.081 Acres	NYC DPR
		VICTORY GARDEN	613 Hendrix St	Beach, Garden, Natural Area, Other - NYC	0.046 Acres	NYC DPR
		GREENSTREET	Atlantic Ave & Hinsdale St & Snediker Ave	Joint NYCDOT/DPR Landscaped Area	0.024 Acres	NYC DOT
		GREENSTREET	Belmont Ave & Grant Ave & S Conduit Ave	Joint NYCDOT/DPR Landscaped Area	0.075 Acres	NYC DOT
		GREENSTREET	Bushwick Ave & Highland Ave & Jackie Rob	Joint NYCDOT/DPR Landscaped Area	0.02 Acres	NYC DOT
		GREENSTREET	Conduit Ave & Crescent Ave & Glenmore Ave	Joint NYCDOT/DPR Landscaped Area	0.054 Acres	NYC DOT
		GREENSTREET	Crescent St & Old Mill Rd	Joint NYCDOT/DPR Landscaped Area	0.311 Acres	NYC DOT
		GREENSTREET	Cypress Ave & Euclid Ave & Jamaica Ave	Joint NYCDOT/DPR Landscaped Area	0.03 Acres	NYC DOT
		GREENSTREET	Dewitt Ave & Linden Blvd & Malta St	Joint NYCDOT/DPR Landscaped Area	0.122 Acres	NYC DOT
		GREENSTREET	Dumont Ave & New Lots Ave & Milford Ave	Joint NYCDOT/DPR Landscaped Area	0.089 Acres	NYC DOT
		GREENSTREET	E New York Ave bet Broadway and Williams Ave	Joint NYCDOT/DPR Landscaped Area	0.202 Acres	NYC DOT
		GREENSTREET	E New York Ave, Alabama St & Williams Ave	Joint NYCDOT/DPR Landscaped Area	0.039 Acres	NYC DOT
		GREENSTREET	Fulton St & Jamaica Ave bet Georgia Ave	Joint NYCDOT/DPR Landscaped Area	0.076 Acres	NYC DOT
		GREENSTREET	Hegeman Ave & Linden Blvd & Louisiana Ave	Joint NYCDOT/DPR Landscaped Area	0.042 Acres	NYC DOT

**Selected Facilities and Program Sites
in New York City, release 2012**

BROOKLYN COMMUNITY DISTRICT 5

<u>Block</u>	<u>Lot</u>	<u>Facility Name</u>	<u>Facility Address</u>	<u>Facility Type</u>	<u>Capacity / Type</u>	<u>Oversight Agency</u>
Parklands						
		GREENSTREET	Herkimer St/Fulton St/Williams Ave	Joint NYCDOT/DPR Landscaped Area	0.035 Acres	NYC DOT
		GREENSTREET	Highland Blvd bet Vermont Ave and Millem Ave	Joint NYCDOT/DPR Landscaped Area	0.014 Acres	NYC DOT
		GREENSTREET	Jackie Rob. Pkwy En & Jamaica Ave	Joint NYCDOT/DPR Landscaped Area	0.021 Acres	NYC DOT
		GREENSTREET	Jackie Robinson Pkwy & Jamaica Ave	Joint NYCDOT/DPR Landscaped Area	0.002 Acres	NYC DOT
		GREENSTREET	Jamaica & Arlington & Wyona St	Joint NYCDOT/DPR Landscaped Area	0.004 Acres	NYC DOT
		GREENSTREET	Jamaica Ave and Arlington Ave bet Wyona St	Joint NYCDOT/DPR Landscaped Area	0.117 Acres	NYC DOT
		GREENSTREET	Jamaica Ave bet Georgia & Sheffield Ave	Joint NYCDOT/DPR Landscaped Area	0.078 Acres	NYC DOT
		GREENSTREET	Jamaica Ave/Warwick St/Ridgewood Ave	Joint NYCDOT/DPR Landscaped Area	0.061 Acres	NYC DOT
		GREENSTREET	Linded Blvd bet Shepherd Ave & Berriman St	Joint NYCDOT/DPR Landscaped Area	0.038 Acres	NYC DOT
		GREENSTREET	Linden Blvd bet Essex St & Shepherd Ave	Joint NYCDOT/DPR Landscaped Area	0.213 Acres	NYC DOT
		GREENSTREET	Linden Blvd bet Linwood S & Essex St (N)	Joint NYCDOT/DPR Landscaped Area	0.041 Acres	NYC DOT
		GREENSTREET	Linden Blvd bet Linwood St & Essex St (S)	Joint NYCDOT/DPR Landscaped Area	0.059 Acres	NYC DOT
		GREENSTREET	Linden Blvd bet Pennsylvania Ave & Wyona St	Joint NYCDOT/DPR Landscaped Area	0.014 Acres	NYC DOT
		GREENSTREET	Linden Blvd bet Pennsylvania Ave & Wyona St	Joint NYCDOT/DPR Landscaped Area	0.018 Acres	NYC DOT
		GREENSTREET	Linden Blvd bet Pennsylvania Ave & Wyona St	Joint NYCDOT/DPR Landscaped Area	0.035 Acres	NYC DOT
		GREENSTREET	Linden Blvd bet Pennsylvania Ave & Wyona St	Joint NYCDOT/DPR Landscaped Area	0.027 Acres	NYC DOT
		GREENSTREET	Linden Blvd bet Pennsylvania Ave & Wyona St	Joint NYCDOT/DPR Landscaped Area	0.02 Acres	NYC DOT
		GREENSTREET	Linden Blvd bet Pennsylvania Ave & Wyona St	Joint NYCDOT/DPR Landscaped Area	0.013 Acres	NYC DOT

**Selected Facilities and Program Sites
in New York City, release 2012**

BROOKLYN COMMUNITY DISTRICT 5

<u>Block</u>	<u>Lot</u>	<u>Facility Name</u>	<u>Facility Address</u>	<u>Facility Type</u>	<u>Capacity / Type</u>	<u>Oversight Agency</u>
<i>Parklands</i>						
		GREENSTREET	Linden Blvd bet Pennsylvania Ave & Wyona St	Joint NYCDOT/DPR Landscaped Area	0.019 Acres	NYC DOT
		GREENSTREET	Linden Blvd bet Pennsylvania Ave & Wyona St	Joint NYCDOT/DPR Landscaped Area	0.023 Acres	NYC DOT
		GREENSTREET	Linden Blvd bet Pennsylvania Ave & Wyona St	Joint NYCDOT/DPR Landscaped Area	0.021 Acres	NYC DOT
		GREENSTREET	Linden Blvd bet Pennsylvania Ave & Wyona St	Joint NYCDOT/DPR Landscaped Area	0.022 Acres	NYC DOT
		GREENSTREET	Linden Blvd betw Elton & Ashford St	Joint NYCDOT/DPR Landscaped Area	0.086 Acres	NYC DOT
		GREENSTREET	New Lots Ave/Miller Ave/Riverdale Ave	Joint NYCDOT/DPR Landscaped Area	0.042 Acres	NYC DOT
		GREENSTREET	North Conduit Ave and Hill St	Joint NYCDOT/DPR Landscaped Area	0.314 Acres	NYC DOT
		GREENSTREET	North Conduit Blvd, Grant Ave, Pitkin Ave	Joint NYCDOT/DPR Landscaped Area	0.061 Acres	NYC DOT
		GREENSTREET	Stanley Ave & Eldert La	Joint NYCDOT/DPR Landscaped Area	0.008 Acres	NYC DOT
		GREENSTREET	Vandalia Ave and Van Siclen Ave	Joint NYCDOT/DPR Landscaped Area	0.13 Acres	NYC DOT
		NEW LOTS	Ashford St , Livonia Ave , New Lots Ave	Pedestrian Plaza	0.087 Acres	NYC DOT
		GNRA - JB UNIT / FOUNTAIN AVENUE LANDFILL	Old Mill Creek, Jamaica Bay, Belt Pkwy, Hendrix Creek	National Park	NA	NPS
		GNRA - JB UNIT / J.B. WILDLIFE REFUGE	Jamaica Bay, w/o Broad Channel, The Raunt, Ruffle Bar	National Park	9155 Acres	NPS
		GNRA - JB UNIT / PENNSYLVANIA AVENUE LANDFILL	Hendrix Creek, Fresh Creek Basin, Belt Pkwy, Jamaica Bay	National Park	NA	NPS

PUBLIC SAFETY AND CRIMINAL JUSTICE FACILITIES

NYPD, FDNY, Courts, and Correctional Facilities

4051	16	75 PRECINCT	1000 Sutter Ave	NYC Police Station	NA	NYPD
3698	32	BROOKLYN NORTH NARCOTICS	245 Glenmore Ave	Other NYPD Facility	NA	NYPD
3768	18	HOUSING PSA #2	560 Sutter Ave	NYCHA Police Svc Area	NA	NYPD

**Selected Facilities and Program Sites
in New York City, release 2012**

BROOKLYN COMMUNITY DISTRICT 5

<u>Block</u>	<u>Lot</u>	<u>Facility Name</u>	<u>Facility Address</u>	<u>Facility Type</u>	<u>Capacity / Type</u>	<u>Oversight Agency</u>
<i>NYPD, FDNY, Courts, and Correctional Facilities</i>						
4271	75	ENG 225, LAD 107, BN 39	799 Lincoln Ave	NYC Fire House	NA	FDNY
4194	20	ENG 236	998 Liberty Ave	NYC Fire House	NA	FDNY
3804	43	ENG 290, LAD 103	480 Sheffield Ave	NYC Fire House	NA	FDNY
3691	1	ENG 332, LAD 175	165 Bradford St	NYC Fire House	NA	FDNY
3738	7	EMS STATION 39	265 Pennsylvania Ave	NYC Emergency Medical Svc	NA	FDNY
NURSING HOMES, HOSPITALS, HOSPICES, AND AMBULATORY PROGRAMS						
<i>Nursing Homes, Hospitals, Hospices, and Hospital Inpatient Units</i>						
4289	1	BROOKLYN UNITED METHODIST CHURCH HOME	1485 Dumont Ave	Residential Health Care Facility	120 Beds	NYS DOH
4469	16	BROOKLYN-QUEENS NURSING HOME	2749 Linden Blvd	Residential Health Care Facility	140 Beds	NYS DOH
3668	2	BUSHWICK CENTER FOR REHABILITATION AND HEALTH CARE	50 Sheffield Ave	Residential Health Care Facility	225 Beds	NYS DOH
4335	1	RUBY WESTON MANOR	2237 Linden Blvd	Residential Health Care Facility	240 Beds	NYS DOH
<i>Ambulatory Facilities and Programs</i>						
4484	13	BROOKDALE FAMILY CARE CENTER INC	2554 Linden Blvd	Diagnostic and Treatment Center	NA	NYS DOH
4412	1	BROOKLYN MEDCARE	1110 Pennsylvania Ave	Diagnostic and Treatment Center	NA	NYS DOH
3738	15	EAST NY DIAGNOSTIC & TREATMENT CENTER	2094 Pitkin Ave	Diagnostic and Treatment Center	NA	NYS DOH
4229	16	HOUSING WORKS EAST NEW YORK	2640 Pitkin Ave	Diagnostic and Treatment Center	NA	NYS DOH
3799	14	ADDICTION RESEARCH & TREATMENT CORP	494-500 Dumont Ave	Diagnostic and Treatment Center Extension Clinic	NA	NYS DOH
3782	130	BMS AT GENESIS	360 Snediker Ave	Diagnostic and Treatment Center Extension Clinic	NA	NYS DOH
3843	1	BROOKDALE FAMILY CARE CENTER-NEW LOTS	465 New Lots Ave	Diagnostic and Treatment Center Extension Clinic	NA	NYS DOH
4051	1	CHN - DR. BETTY SHABAZZ CENTER	999 Blake Ave	Diagnostic and Treatment Center Extension Clinic	NA	NYS DOH
3670	9	EAST UNIT	63 Pennsylvania Ave	Diagnostic and Treatment Center Extension Clinic	NA	NYS DOH

**Selected Facilities and Program Sites
in New York City, release 2012**

BROOKLYN COMMUNITY DISTRICT 5

<u>Block</u>	<u>Lot</u>	<u>Facility Name</u>	<u>Facility Address</u>	<u>Facility Type</u>	<u>Capacity / Type</u>	<u>Oversight Agency</u>
<i>Ambulatory Facilities and Programs</i>						
3973	24	MEDISYS FAMILY CARE - EAST NEW YORK	3080 Atlantic Ave	Diagnostic and Treatment Center Extension Clinic	NA	NYS DOH
4039	1	SUTTER AVENUE CHILD HEALTH CLINIC	1091 Sutter Ave	Diagnostic and Treatment Center Extension Clinic	NA	NYS DOH
4412	1	BROOKDALE FAMILY CARE CENTER AT PENN AVE	1110 Pennsylvania Ave	Hospital Extension Clinic	NA	NYS DOH
3487	10	FAMILY HEALTH CENTER	179 Jamaica Ave	Hospital Extension Clinic	NA	NYS DOH
3819	28	ST MARTIN DE PORRES CLINIC	480 Alabama Ave	Hospital Extension Clinic	NA	NYS DOH
4094	1	FRANKLIN K LANE	999 Jamaica Ave	School Based Hospital Extension Clinic	NA	NYS DOH
3823	1	PS 13	557 Pennsylvania Ave	School Based Hospital Extension Clinic	NA	NYS DOH
4349	50	I S 166	800 Van Siclen Ave	School Based Health Center Extension Clinic	NA	NYS DOH
3969	1	I S 302	350 Linwood St	School Based Health Center Extension Clinic	NA	NYS DOH
3788	1	THOMAS JEFFERSON HIGH SCHOOL	400 Pennsylvania Ave	School Based Health Center Extension Clinic	NA	NYS DOH

CHEMICAL DEPENDENCY SERVICES

Non-Residential

3799	14	ARTC - EAST NEW YORK MMTP CLINIC	494 Dumont Ave	Outp Methadone Treatment - Chem Depndncy	500 Cert. Capacity	NYS OASAS
3819	28	ST. JOSEPH'S HOSPITAL, YONKERS	480 Alabama Ave	Outp Methadone Treatment - Chem Depndncy	750 Cert. Capacity	NYS OASAS
4501	2	ALPHA SCHOOL CENTER	2400 Linden Blvd	Outpatient Clinic - Chem Depndncy	NA	NYS OASAS
4229	16	HOUSING WORKS, INC.	26-40 Pitkin Ave	Outpatient Clinic - Chem Depndncy	NA	NYS OASAS

MENTAL HEALTH SERVICES

Residential

3667	13	BRC FULTON HOUSE	2570 Fulton St	Congregate/Treatment - Mental Health	48 Beds	NYS OMH
------	----	------------------	----------------	--------------------------------------	---------	---------

Non-Residential

**Selected Facilities and Program Sites
in New York City, release 2012**

BROOKLYN COMMUNITY DISTRICT 5

<u>Block</u>	<u>Lot</u>	<u>Facility Name</u>	<u>Facility Address</u>	<u>Facility Type</u>	<u>Capacity / Type</u>	<u>Oversight Agency</u>
<i>Non-Residential</i>						
4473	37	EAST NEW YORK CHILD AND FAMILY MENTAL HEALTH CENTER	2857 Linden Blvd	Day Treatment - Mental Health	NA	NYS OMH
3738	15	EAST NEW YORK DIAGNOSTIC & TX CENTER DEPART OF BEHAV HEALTH	2094 Pitkin Ave	Day Treatment - Mental Health	NA	NYS OMH
4237	13	FEDERATION OF ORGANIZATIONS BROOKLYN MANOR ADULT HOME I CLIN	2830 Pitkin Ave	Day Treatment - Mental Health	NA	NYS OMH
3667	34	ICL - HIGHLAND PARK CENTER	2581 Atlantic Ave	Day Treatment - Mental Health	NA	NYS OMH
4010	28	NYPCC EAST NEW YORK CDT PROGRAM	394 Hendrix St	Day Treatment - Mental Health	142 Cert. Capacity	NYS OMH
3669	1	EAST NEW YORK DIAGNOSTIC AND TREATMENT CENTER ACT TEAM	2619 Atlantic Ave	Intensive Psychiatric Rehab - Mental Health	68 Cert. Capacity	NYS OMH
3671	42	ADOLESCENT EMPLMNT & EDUCATION PROG.	2673 Atlantic Ave	Respite Service - Mental Health	75 Cert. Capacity	NYS OMH
3699	1	TRANSITIONAL LIVING COMMUNITY OR TLC	116 Williams Ave	Clinic Treatment - Mental Health	117 Cert. Capacity	NYS OMH
3667	34	INSTITUTE FOR COMMUNITY LIVING, INC.	2581 Atlantic Ave	Family Support Services - Mental Health	9156 Hours/Year	NYC DOHMH
3671	42	BROOKLYN BUREAU OF COMMUNITY SERVICE	2673 Atlantic Ave	Workshop/Vocational Svc - Mental Health	6450 Visits/Year	NYC DOHMH
3699	1	BROOKLYN BUREAU OF COMMUNITY SERVICE	116 Williams Ave	On-Site Rehabilitation - Mental Health	9882 Visits/Year	NYC DOHMH
3672	49	BROOKLYN BUREAU OF COMMUNITY SERVICE	2697 Atlantic Ave	Psychosocial Club - Mental Health	13115 Visits/Year	NYC DOHMH
3672	49	EAST NEW YORK CLUBHOUSE	2697 Atlantic Ave	Psychosocial Club - Mental Health	125 Cert. Capacity	NYS OMH

DEVELOPMENTAL DISABILITIES SERVICES

Residential

4403	14	0235 - BROOKLYN DDSO	1038 Cleveland St	Community Residence - Dev Disability	8 Beds	NYS OPWDD
4182	30	CATHOLIC CHARITIES NEIGHBORHOOD SVCS	240 Mckinley Ave	Community Residence - Dev Disability	8 Beds	NYS OPWDD
3931	13	CENTER FOR FAMILY SUPPORT, INC. (THE)	103 Hale Ave	Community Residence - Dev Disability	7 Beds	NYS OPWDD
3938	13	CENTER FOR FAMILY SUPPORT, INC. (THE)	200 Arlington Ave	Community Residence - Dev Disability	3 Beds	NYS OPWDD

**Selected Facilities and Program Sites
in New York City, release 2012**

BROOKLYN COMMUNITY DISTRICT 5

<u>Block</u>	<u>Lot</u>	<u>Facility Name</u>	<u>Facility Address</u>	<u>Facility Type</u>	<u>Capacity / Type</u>	<u>Oversight Agency</u>
<i>Residential</i>						
4270	44	CENTER FOR FAMILY SUPPORT, INC. (THE)	678 Lincoln Ave	Community Residence - Dev Disability	5 Beds	NYS OPWDD
3897	54	EVELYN DOUGLIN CTR SERV. PEOPLE IN NEED	8 Schenck Ct	Community Residence - Dev Disability	5 Beds	NYS OPWDD
4015	25	PAUL J. COOPER CTR FOR HUMAN SVCS	368 Ashford St	Community Residence - Dev Disability	8 Beds	NYS OPWDD
4165	147	PROFESSIONAL SVC CTR F/T HANDICAPPED	21 A Hill St	Community Residence - Dev Disability	3 Beds	NYS OPWDD
4163	48	PROFESSIONAL SVC CTR F/T HANDICAPPED (1)	65 Weldon St	Community Residence - Dev Disability	4 Beds	NYS OPWDD
4163	48	PROFESSIONAL SVC CTR F/T HANDICAPPED (2)	65 Weldon St	Community Residence - Dev Disability	4 Beds	NYS OPWDD
4435	1	UCP OF NEW YORK CITY, INC. (1)	185 Ardsley Loop	Community Residence - Dev Disability	4 Beds	NYS OPWDD
4435	1	UCP OF NEW YORK CITY, INC. (2)	185 Ardsley Loop	Community Residence - Dev Disability	4 Beds	NYS OPWDD
4435	1	UCPA OF NEW YORK STATE, INC.	175 Ardsley Loop	Community Residence - Dev Disability	5 Beds	NYS OPWDD
4452	200	UCPA OF NEW YORK STATE, INC.	1475 Geneva Loop	Community Residence - Dev Disability	5 Beds	NYS OPWDD
4452	200	UCPA OF NEW YORK STATE, INC.	1515 Pennsylvania Ave	Community Residence - Dev Disability	5 Beds	NYS OPWDD
4452	1	UCPA OF NEW YORK STATE, INC. (1)	50 Vandalia Ave	Community Residence - Dev Disability	4 Beds	NYS OPWDD
4452	1	UCPA OF NEW YORK STATE, INC. (2)	50 Vandalia Ave	Community Residence - Dev Disability	4 Beds	NYS OPWDD
4586	300	0235 - BROOKLYN DDSO (1)	888 Fountain Ave	Developmental Center - Dev Disability	18 Beds	NYS OPWDD
4586	300	0235 - BROOKLYN DDSO (2)	888 Fountain Ave	Developmental Center - Dev Disability	18 Beds	NYS OPWDD
4586	300	0235 - BROOKLYN DDSO (3)	888 Fountain Ave	Developmental Center - Dev Disability	20 Beds	NYS OPWDD
4586	300	0235 - BROOKLYN DDSO (4)	888 Fountain Ave	Developmental Center - Dev Disability	20 Beds	NYS OPWDD
4586	300	0235 - BROOKLYN DDSO (5)	888 Fountain Ave	Developmental Center - Dev Disability	18 Beds	NYS OPWDD
4586	300	0235 - BROOKLYN DDSO (6)	888 Fountain Ave	Developmental Center - Dev Disability	18 Beds	NYS OPWDD
<i>Non-Residential</i>						
4464	25	0235 - BROOKLYN DDSO	2645 Linden Blvd	Day Habilitation - Dev Disability	50 Cert. Capacity	NYS OPWDD
4586	300	0235 - BROOKLYN	888 Fountain Ave	Counseling and Crisis Intervention - Dev Disability	NA	NYS OPWDD

**Selected Facilities and Program Sites
in New York City, release 2012**

BROOKLYN COMMUNITY DISTRICT 5

<u>Block</u>	<u>Lot</u>	<u>Facility Name</u>	<u>Facility Address</u>	<u>Facility Type</u>	<u>Capacity / Type</u>	<u>Oversight Agency</u>
<i>Non-Residential</i>						
3799	14	URBAN RESOURCE INSTITUTE	494 Dumont Ave	Supported Work/Employment Training - Dev Disability	15260 Hours/Year	NYC DOHMH
DAYCARE AND RESIDENTIAL FACILITIES FOR CHILDREN						
<i>Daycare and Headstart Facilities</i>						
4355	1	BOULEVARD NURSERY SCHOOL INC.	2150 Linden Blvd	Group Day Care - Public	67 Children	NYC DOHMH
4586	300	BROOKLYN DEVELOPMENT CENTER EARLY CHILDHOOD SERVICES, INC.	888 Fountain Ave	Group Day Care - Public	42 Children	NYC DOHMH
3947	5	CATHOLIC CHARITIES NEIGHBORHOOD SERVICES, INC.	220 Hendrix St	Group Day Care - Public	65 Children	NYC DOHMH
3947	5	CATHOLIC CHARITIES NEIGHBORHOOD SERVICES, INC.	220 Hendrix St	Group Day Care - Public	18 Children	NYC DOHMH
4214	27	COLONY SOUTH BROOKLYN HOUSES, INC.	374 Pine St	Group Day Care - Public	189 Children	NYC DOHMH
4129	8	CYPRESS HILLS CHILD CARE CENTER	108 Pine St	Group Day Care - Public	74 Children	NYC DOHMH
3976	70	FAITH HOPE AND CHARITY COMMUNITY SERVICES INC.	851 Liberty Ave	Group Day Care - Public	95 Children	NYC DOHMH
4006	37	FAITH, HOPE, AND CHARITY COMMUNITY SERVICES DAY CARE CENTER, INC.	2505 Pitkin Ave	Group Day Care - Public	98 Children	NYC DOHMH
4298	7	FAITH, HOPE & CHARITY COMMUNITY SERVICES INC.	370 New Lots Ave	Group Day Care - Public	100 Children	NYC DOHMH
3783	1	GENESIS DAY CARE CENTER	330 Hinsdale St	Group Day Care - Public	15 Children	NYC DOHMH
3766	1	H.E.L.P. I DAY CARE	515 Blake Ave	Group Day Care - Public	84 Children	NYC DOHMH
4488	1	MARIE DURDIN CHILD CARE CENTER	2700 Linden Blvd	Group Day Care - Public	55 Children	NYC DOHMH
4457	1	MAXINE TURNER EARLY CHILDHOOD ACADEMY	668 Logan St	Group Day Care - Public	75 Children	NYC DOHMH
4307	1	NEW LOTS SCHENCK DAY CARE CENTER	653 Schenck Ave	Group Day Care - Public	60 Children	NYC DOHMH
4292	61	SYLVIA KLEIN CHILD CARE CENTER	720 Euclid Ave	Group Day Care - Public	50 Children	NYC DOHMH
4315	40	THE HUBERT A. MORRELL EARLY CHILDHOOD ACADEMY	921 Hegeman Ave	Group Day Care - Public	80 Children	NYC DOHMH
4089	25	UNITED COMMUNITY CENTERS INC.	613 New Lots Ave	Group Day Care - Public	85 Children	NYC DOHMH

**Selected Facilities and Program Sites
in New York City, release 2012**

BROOKLYN COMMUNITY DISTRICT 5

<u>Block</u>	<u>Lot</u>	<u>Facility Name</u>	<u>Facility Address</u>	<u>Facility Type</u>	<u>Capacity / Type</u>	<u>Oversight Agency</u>
<i>Daycare and Headstart Facilities</i>						
3803	46	UNIVERSITY SETTLEMENT	565 Livonia Ave	Group Day Care - Public	168 Children	NYC DOHMH
3805	26	URBAN STRATEGIES INC.	452 Pennsylvania Ave	Group Day Care - Public	70 Children	NYC DOHMH
4039	1	URBAN STRATEGIES, INC	1091 Sutter Ave	Group Day Care - Public	87 Children	NYC DOHMH
4271	5	URBAN STRATEGIES, INC.	675 Lincoln Ave	Group Day Care - Public	85 Children	NYC DOHMH
4024	18	A CASTLE FOR CLASSY KIDS LEARNING CENTER, INC.	2570 Pitkin Ave	Group Day Care - Private	39 Children	NYC DOHMH
3841	37	A CHILDS HOME DAY CARE	427 New Lots Ave	Group Day Care - Private	18 Children	NYC DOHMH
3725	19	ANGELA PORTER/OUR CHILDREN OUR FUTURE CHILD CARE CENTER	306 Miller Ave	Group Day Care - Private	15 Children	NYC DOHMH
3725	19	ANGELA PORTER/OUR CHILDREN OUR FUTURE CHILD CARE CENTER	306 Miller Ave	Group Day Care - Private	13 Children	NYC DOHMH
4076	1	BEIKVEI HAIZON	817 Livonia Ave	Group Day Care - Private	63 Children	NYC DOHMH
4348	1	BETHLEHEM BAPTIST ACADEMY	1962 Linden Blvd	Group Day Care - Private	NA	NYC DOHMH
4050	19	BLUE RIBBION DAY CARE,INC.	984 Sutter Ave	Group Day Care - Private	20 Children	NYC DOHMH
4091	16	BRIGHTSIDE ACADEMY,INC.	679 New Lots Ave	Group Day Care - Private	96 Children	NYC DOHMH
4091	16	BRIGHTSIDE ACADEMY,INC.	679 New Lots Ave	Group Day Care - Private	46 Children	NYC DOHMH
3806	10	CHILDREN'S CHOICE FAMILY SERVICES/TREY WHITFIELD	487 Pennsylvania Ave	Group Day Care - Private	36 Children	NYC DOHMH
4056	145	CHRISTINA DAY CARE INC.	334 Milford St	Group Day Care - Private	14 Children	NYC DOHMH
4056	145	CHRISTINA DAY CARE INC.	334 Milford St	Group Day Care - Private	36 Children	NYC DOHMH
4307	22	COMMUNITY OUTREACH MINISTRIES, INC.	668 New Lots Ave	Group Day Care - Private	NA	NYC DOHMH
4268	23	GREATER BRIGHT LIGHT BAPTIST CHURCH	1320 Sutter Ave	Group Day Care - Private	33 Children	NYC DOHMH
3767	1	HEAVENLY MIRACLE ACADEMY SERVICES-INFANT	533 Blake Ave	Group Day Care - Private	48 Children	NYC DOHMH
3767	1	HEAVENLY MIRACLES ACADEMY SERVICES,INC.	533 Blake Ave	Group Day Care - Private	60 Children	NYC DOHMH
4113	1	I LOVE ME EARLY CHILDHOOD CENTER, INC.	93 Norwood Ave	Group Day Care - Private	24 Children	NYC DOHMH
3674	45	JANET MENDEZ/OWNER	2745 Atlantic Ave	Group Day Care - Private	25 Children	NYC DOHMH

**Selected Facilities and Program Sites
in New York City, release 2012**

BROOKLYN COMMUNITY DISTRICT 5

<u>Block</u>	<u>Lot</u>	<u>Facility Name</u>	<u>Facility Address</u>	<u>Facility Type</u>	<u>Capacity / Type</u>	<u>Oversight Agency</u>
<i>Daycare and Headstart Facilities</i>						
3773	26	JOYFUL TOTS DAYCARE CENTER INC.	403 New Jersey Ave	Group Day Care - Private	36 Children	NYC DOHMH
3742	20	KINDERSTUFF X (I/T)	2188 Pitkin Ave	Group Day Care - Private	35 Children	NYC DOHMH
3742	20	KINDERSTUFF X (P.S.)	2188 Pitkin Ave	Group Day Care - Private	47 Children	NYC DOHMH
4018	20	LITTLE BIRDS DAY CARE CENTER, LLC.	490 Linwood St	Group Day Care - Private	18 Children	NYC DOHMH
4018	20	LITTLE BIRDS DAY CARE CENTER,LLC.	490 Linwood St	Group Day Care - Private	15 Children	NYC DOHMH
3911	23	NEW AGE DAY CARE CENTER	538 Jamaica Ave	Group Day Care - Private	20 Children	NYC DOHMH
3824	21	NEW GRACE CENTER,INC.	650 Livonia Ave	Group Day Care - Private	72 Children	NYC DOHMH
3947	22	OH!! TASTE & SEE FAMILY GROUP DAYCARE CORP.	182 Hendrix St	Group Day Care - Private	18 Children	NYC DOHMH
4452	85	RECREATION ROOMS AND SETTLEMENT STARRETT EARLY LEARNING	125 Schroeders Ave	Group Day Care - Private	49 Children	NYC DOHMH
4452	85	RECREATION ROOMS AND SETTLEMENT STARRETT EARLY LEARNING	1325 Pennsylvania Ave	Group Day Care - Private	62 Children	NYC DOHMH
4074	18	ST. FRANCES CABRINI SCHOOL	588 Hendrix St	Group Day Care - Private	NA	NYC DOHMH
4305	74	ST. MARTIN'S NURSERY - INFANT/TODDLER	657 Van Siclen Ave	Group Day Care - Private	14 Children	NYC DOHMH
4305	74	ST. MARTIN'S NURSERY & KINDERGARTEN SCHOOL, INC.	657 Van Siclen Ave	Group Day Care - Private	21 Children	NYC DOHMH
3930	16	ST. PETER'S PRESCHOOL	105 Highland Pl	Group Day Care - Private	111 Children	NYC DOHMH
4325	24	STRAWBERRY PATCH DAY CARE INC.	2007 Linden Blvd	Group Day Care - Private	41 Children	NYC DOHMH
4325	24	STRAWBERRY PATCH DAY CARE INC. - INFANT/TODDLER	2007 Linden Blvd	Group Day Care - Private	18 Children	NYC DOHMH
4400	16	TALMUD TORAH TIFERES DOVID D'S	898 Jerome St	Group Day Care - Private	NA	NYC DOHMH
4348	1	TREY WHITFIELD SCHOOL	1962 Linden Blvd	Group Day Care - Private	NA	NYC DOHMH
3947	5	CATHOLIC CHARITIES NEIGHBORHOOD SERVICES, INC.	220 Hendrix St	Head Start Center - Public	100 Children	NYC DOHMH
4452	80	LABOR AND INDUSTRY FOR EDUCATION INC	671 Louisiana Ave	Head Start Center - Public	39 Children	NYC DOHMH

**Selected Facilities and Program Sites
in New York City, release 2012**

BROOKLYN COMMUNITY DISTRICT 5

<u>Block</u>	<u>Lot</u>	<u>Facility Name</u>	<u>Facility Address</u>	<u>Facility Type</u>	<u>Capacity / Type</u>	<u>Oversight Agency</u>
<i>Daycare and Headstart Facilities</i>						
3805	29	POLICE ATHLETIC LEAGUE, INC.	454 Pennsylvania Ave	Head Start Center - Public	33 Children	NYC DOHMH
4039	1	URBAN STRATEGIES, INC.	1091 Sutter Ave	Head Start Center - Public	60 Children	NYC DOHMH
4039	7	URBAN STRATEGIES, INC.	255 Atkins Ave	Head Start Center - Public	75 Children	NYC DOHMH
FACILITIES FOR SENIORS						
<i>Senior Centers</i>						
4377	1	BOULEVARD SENIOR CENTER	726 Stanley Ave	Senior Center	780 Av. Meals/Month	NYC DFTA
4140	13	CYPRESS HILLS FULTON ST SR CENTER	3208 Fulton St	Senior Center	3990 Av. Meals/Month	NYC DFTA
4488	1	FGC TERESA MOORE SENIOR CENTER	2702 Linden Blvd	Senior Center	1500 Av. Meals/Month	NYC DFTA
4452	200	JASA STARRETT CITY SENIOR CENTER	1540 Van Siclen Ave	Senior Center	3300 Av. Meals/Month	NYC DFTA
4369	1	PENN WORTMAN SENIOR CENTER	895 Pennsylvania Ave	Senior Center	1170 Av. Meals/Month	NYC DFTA
4431	100	VANDALIA SENIOR CENTER	47 Vandalia Ave	Senior Center	4740 Av. Meals/Month	NYC DFTA
RESIDENTIAL FACILITIES AND FOOD PROGRAMS FOR ADULTS AND FAMILIES						
<i>Residential</i>						
4237	13	BROOKLYN ADULT CARE CENTER (AH)	2830 Pitkin Ave	Residential Adult Care Facility	216 Beds	NYS DOH
3875	54	DEWITT AVE SRO	373 Dewitt Ave	Permanent Supportive Housing	54 Singles Units	NYC DHS
4014	12	NORTH CORE STUDIOS	2324 Pitkin Ave	Permanent Supportive Housing	56 Singles Units	NYC DHS
4067	22	BLAKE AVENUE	1000 Blake Ave	Single Adult Shelter	144 Beds	NYC DHS
4258	36	FORBELL SHELTER	338 Forbell St	Single Adult Shelter	194 Beds	NYC DHS
3699	1	HELP WOMEN'S CENTER	116 Williams Ave	Single Adult Shelter	189 Beds	NYC DHS
3699	1	HELP WOMEN'S CENTER-TLC	116 Williams Ave	Single Adult Shelter	40 Beds	NYC DHS
4305	75	VAN SICLEN	645 Van Siclen Ave	Single Adult Shelter	200 Beds	NYC DHS

**Selected Facilities and Program Sites
in New York City, release 2012**

BROOKLYN COMMUNITY DISTRICT 5

<u>Block</u>	<u>Lot</u>	<u>Facility Name</u>	<u>Facility Address</u>	<u>Facility Type</u>	<u>Capacity / Type</u>	<u>Oversight Agency</u>
<i>Residential</i>						
3844	1	LINDEN AVE SHELTER	501 New Lots Ave	Single Adult Shelter	72 Beds	NYC DHS
4077	24	DUMONT FAM RESID	882-900 Dumont Ave	Family Shelter	36 Family Units	NYC DHS
3766	1	HELP 1	515 Blake Ave	Family Shelter	191 Family Units	NYC DHS
3918	7	VAN SICLEN FAM RES	246 Jamaica Ave	Family Shelter	20 Family Units	NYC DHS
<i>Food Programs and Drop-In Centers</i>						
1576	9	CALVARY UNIFIED FREE WILL BAPTIST CHURCH	1520-30 Herkimer St	Soup Kitchen	NA	NA
4008	13	ISAIAH'S TEMPLE OF MT. HOPE SOUP KITCHEN	862 Glenmore Ave	Soup Kitchen	NA	NA
4306	58	BISHOP CHARLES EDWARD COOK CENTER FOR HUMAN SERVICES FOOD PROGRAM	747-749 Hendrix St	Food Pantry	NA	NA
4128	44	BLESSED SACRAMENT CHURCH (BKLYN)	198 Euclid Ave	Food Pantry	NA	NA
1576	9	CALVARY UFW BAPTIST CHURCH	1520-30 Herkimer St	Food Pantry	NA	NA
4002	3	CARIBBEAN AMERICAN STREET PAN EDUCATION CENTER	363 Elton St	Food Pantry	NA	NA
4002	15	CHRIST APOSTOLIC CHURCH OF GOD	736 Glenmore Ave	Food Pantry	NA	NA
4004	12	CHRIST THE ROCK CHURCH INTERNATIONAL	770-784 Glenmore Ave	Food Pantry	NA	NA
4434	75	COUNCIL TOWERS II	99 Vandalia Ave	Food Pantry	NA	NA
3487	18	DOOR TO LIFE MINISTRIES	155 Jamaica Ave	Food Pantry	NA	NA
4076	1	EAST NEW YORK WESLEYAN CHURCH/NEW HOPE FAMILY WORSHIP CENTER	817 Livonia Ave	Food Pantry	NA	NA
4000	128	GOOD NEWS DELIVERANCE TABERNACLE, INC.	442 Cleveland St	Food Pantry	NA	NA
3766	1	HELP USA	515 Blake Ave	Food Pantry	NA	NA
4124	45	IGLESIA PENTACOSTAL LA HERMOSA	3161 Fulton St	Food Pantry	NA	NA
4008	13	ISAIAH'S TEMPLE OF MT. HOPE FOOD PANTRY	862 Glenmore Ave	Food Pantry	NA	NA

**Selected Facilities and Program Sites
in New York City, release 2012**

BROOKLYN COMMUNITY DISTRICT 5

<u>Block</u>	<u>Lot</u>	<u>Facility Name</u>	<u>Facility Address</u>	<u>Facility Type</u>	<u>Capacity / Type</u>	<u>Oversight Agency</u>
<i>Food Programs and Drop-In Centers</i>						
4434	60	JEWISH COMMUNITY COUNCIL OF CANARSIE #1	1170 Pennsylvania Ave	Food Pantry	NA	NA
3985	20	LAS MARAVILLAS DEL EXODO	302 Elton St	Food Pantry	NA	NA
3708	11	LOVE FELLOWSHIP TABERNACLE, INC.	464 Liberty Ave	Food Pantry	NA	NA
4021	16	MILLER AVENUE BLOCK ASSOCIATION	2482 PITKINS AVE	Food Pantry	NA	NA
4002	32	PENTECOSTAL RESCUE HOUSE OF PRAYER FOR ALL NATIONS, INC.	2415 Pitkin Ave	Food Pantry	NA	NA
3941	1	PRESBYTERIAN CHURCH OF THE CROSSROADS	133 Elton St	Food Pantry	NA	NA
3952	21	PUERTO RICAN FAMILY INSTITUTE/EAST NEW YORK/CPPP	2924 Fulton St	Food Pantry	NA	NA
3684	22	UNITY FELLOWSHIP OF CHRIST CHURCH - NYC FOOD PANTRY	2578 Atlantic Ave	Food Pantry	NA	NA
4295	52	CHURCH OF GOD OF PROPHECY	71 Malta St	Joint Soup Kitchen and Food Pantry	NA	NA
3686	34	CORNERSTONE SDA CHURCH	138 Pennsylvania Ave	Joint Soup Kitchen and Food Pantry	NA	NA
3918	7	OVERCOMING LOVE MINISTRIES	246 Jamaica Ave	Joint Soup Kitchen and Food Pantry	NA	NA

TRANSPORTATION FACILITIES

Transportation Facilities

3476	10	EAST NEW YORK DEPOT	25 Jamaica Ave	MTA Bus Depot	NA	MTA/NYCT
4566	5	SPRING CREEK DEPOT	12755 Flatlands Ave	MTA Bus Depot	NA	MTA/NYCT
4365	12	EMPIRE PARA	880 Alabama Ave	MTA Paratransit Vehicle Depot	NA	MTA/NYCT
4137	39	MAGGIE TRANS	234 Logan St	MTA Paratransit Vehicle Depot	NA	MTA/NYCT
3716	10	ALLIED TRANSIT	141 Hinsdale St	School Bus Garage	NA	NYC DOE
3680	1	BORO GROUP - GLENMORE	68 Snediker Ave	School Bus Garage	NA	NYC DOE
3702	1	BROOKLYN - BORO GROUP/PROF-CHA	154 Sheffield Ave	School Bus Garage	NA	NYC DOE
3714	24	EMPIRE STATE BUS CORP.	148 Snediker Ave	School Bus Garage	NA	NYC DOE

**Selected Facilities and Program Sites
in New York City, release 2012**

BROOKLYN COMMUNITY DISTRICT 5

<u>Block</u>	<u>Lot</u>	<u>Facility Name</u>	<u>Facility Address</u>	<u>Facility Type</u>	<u>Capacity / Type</u>	<u>Oversight Agency</u>
<i>Transportation Facilities</i>						
4366	1	L & M BUS CORP.	440 Stanley Ave	School Bus Garage	NA	NYC DOE
4364	1	M & L BUS CORP	400 Stanley Ave	School Bus Garage	NA	NYC DOE
4364	1	MJT BUS	400 Stanley Ave	School Bus Garage	NA	NYC DOE
4363	47	MOUNTAINSIDE TRANSPORTATION	841 Essex St	School Bus Garage	NA	NYC DOE
4141	4	QUALITY	239 Richmond St	School Bus Garage	NA	NYC DOE
3881	60	SAFE COACH INC.	245 Stanley Ave	School Bus Garage	NA	NYC DOE
4544	1	VARSITY BUS	626 Wortman Ave	School Bus Garage	NA	NYC DOE
4223	1	GRANT AVENUE MUNICIPAL PARKING FIELD	Pitkin Ave, between Sheridan Ave and Eldert La	Public Parking Garage	NA	NYC DOT
		EAST NEW YORK	Broadway & Jamaica Ave	NYCT Subway Yard	NA	MTA/NYCT
		LIVONIA	824 Linwood St at Hegeman Ave	NYCT Subway Yard	NA	MTA/NYCT
		PITKIN	1434 Sutter Ave, 11208	NYCT Subway Yard	NA	MTA/NYCT
		COZINE	Cozine Ave	NYCT Maintenance and Other Facility	NA	MTA/NYCT
		NYCT FACILITY	2020 Broadway	NYCT Maintenance and Other Facility	NA	MTA/NYCT

WASTE MANAGEMENT FACILITIES

Waste Management Facilities

4388	1	DISTRICT FACILITY	922 Georgia Ave	DSNY Sanitation Garage	NA	DSNY
4502	27	DISTRICT FACILITY	606 Milford St	DSNY Sanitation Garage	NA	DSNY
4555	1	DERELICT VEHICLE OFFICE BROOKLYN AND LOT CLEANING BROOKLYN	803 Forbell St	DSNY Lot Cleaning Vehicle or Derelict Vehicle Storage	NA	DSNY
4500	28	ACTION ENVIRONMENTAL SYSTEMS, LLC.	941 Stanley Ave	Solid Waste Transfer Station	NA	DSNY
4385	60	ATLAS ROLL-OFF CORP.	889 Essex St	Solid Waste Transfer Station	NA	DSNY
3685	1	ENVIROGREEN SERVICES, INC	107 Georgia Ave	Commercial Waste Carter Garage	NA	NYC BIC
4499	45	METROPOLITAN PAPER RECYCLING INC.	847 Shepherd Ave	Commercial Waste Carter Garage	NA	NYC BIC

**Selected Facilities and Program Sites
in New York City, release 2012**

BROOKLYN COMMUNITY DISTRICT 5

<u>Block</u>	<u>Lot</u>	<u>Facility Name</u>	<u>Facility Address</u>	<u>Facility Type</u>	<u>Capacity / Type</u>	<i>Oversight</i> <u>Agency</u>
<i>Waste Management Facilities</i>						
4407	30	T. I. A. OF NEW YORK INC.	985 Essex St	Commercial Waste Carter Garage	NA	NYC BIC
4363	21	METROPOLITAN (ALLIED) (RUTIGLIANO.)	854 Shephard Ave	Recyclables Handling and Recovery Facility	NA	NYS DEC
4406	22	METROPOLITAN (ALLIED) (RUTIGLIANO.)	978 Essex St	Recyclables Handling and Recovery Facility	NA	NYS DEC
4406	22	METROPOLITAN (ALLIED) (RUTIGLIANO.)	992 Essex St	Recyclables Handling and Recovery Facility	NA	NYS DEC
4440	1	26TH WARD WPCP	12266 Flatlands Ave	Wastewater Treatment Plant	NA	NYC DEP

Note: For Block and Lot information on Parkland and select Transportation properties, refer to source data (<http://www.nyc.gov/html/dcp/html/bytes/dwnselfac.shtml>)

The
Borough
of
Brooklyn



COMMUNITY BOARD NO. 5

The City of New York
127 Pennsylvania Avenue • Brooklyn, NY 11207
Telephone: (718) 498-5711 Fax: (718) 345-0501
(E-Mail) bk5@cb.nyc.gov

MARTY MARKOWITZ
Borough President

NATHAN BRADLEY
Chairman

WALTER CAMPBELL
District Manager

Statement of Community District Needs 2014 Community Board #5- East New York

Serving the needs of more than 184,000 residents composed of a variety of ethnic and income groups that reflect in a true sense the mosaic mirror of the City of Brooklyn. Its boundaries are from the North: Jackie Robinson Parkway (Queens Border) to the south: Belt Parkway; from the East: Queens City line (border) to the west: Van Sinderen and Louisiana Avenue.

Within our district there are several diverse and distinct neighborhoods such as Cypress Hills' Highland Park, City Line, The New Lots Central Area, and Spring Creek. The need of these neighborhoods varies but their demands are consisted with overall district needs for affordable housing, economic development, health and social services, education, infrastructure, and public safety.

HOUSING

Affordable housing still remains the #1 priority in this district. We will continue to advocate for more development and building of affordable housing including condominiums and co-op apartments. We continue to promote the rehabilitation of the few existing vacant housing for use as co-ops or condominiums so that we can enhance stability in our community.

The Department of Housing Preservation and Development must continue the ongoing communications with the board regarding the planning and selection of developers for the development of housing in "Gateway Estates". A good example of community board and the city agency is the Nehemiah Houses East of Pennsylvania Avenue/Spring Creek and the partnership homes in Cypress Hills.

Spring Creek Towers formally known as Starrett City remains a bastion of middle-class housing for another generation. In July 2009 Governor Paterson signed into law legislation that extended affordable housing for another 30 years to the tenants of the 5881 units housing complex in the district and the complex remains in the Mitchell-Lama affordable housing programs.

We are very proud of the four (4) Affordable Housing Complexes that opened 2011. One hundred and seventy-six units at 1490 Dumont Avenue known as Dumont Green. New Lots Plaza located at 683 Barbey Street with 68 affordable units. The Cypress Hills local Development is offering 35 units at 119 Fountain Avenue and another 36 units at 902 Liberty Avenue. We are gratefully for these affordable units.

We are now awaiting the completion of phase III of the Nehemiah homes in the Spring Creek area which is scheduled to be completed in 2013. Phase I & II of the Nehemiah homes in spring Creek area have been completed and yield a total of 223 units. The Nehemiah Spring Creek Homes at Gateway Estates is being developed over five phases. When completed, there will be 2219 units of housing, in a combination of one, two and three family homes, 90 eight-unit buildings.

Gateway Elton Street newly constructed apartments which consist of 156 units is scheduled for occupancy in late September 2012.

We have consistently sympathized with the city homeless problem by our willingness to accept more than our fair share, At this time, we are saturated with: three large Homeless Shelter: five Transitional housing: several Residential Care facilities and many illegal halfway and three quarters homes. One women shelter with a capacity of up to 200 sponsored by Samaritan Village opened in 2011 and another shelter sponsored by Services for the Underserved (SUS) with a capacity of 164 single adult women is scheduled to open in late 2012.

The Institute for Community Living (ICL) held a ground breaking on February 2, 2011 for 82 units of supportive housing for single adults with a completion date of late 2012.

As in comparison to other community districts we have had more than our fair share and therefore request “zero” allocation.

We have a few lots on Livonia Avenue west of Pennsylvania Avenue that are owned by the city that need to be developed. There have been several meetings with HPD and Community Board Land Use committee to discuss the uses of the lots. A Request for Proposal was issued in early 2012.

ECONOMIC DEVELOPMENT

Economic Development and revitalization of commercial and industrial areas is extremely vital for the economic growth of our community. The opening of Gateway Mall in November 2002 was a great start in that direction, with its employment of local residents and its sale is a plus for the local economy. We now wait for phase II of Gateway. We continue to advocate for completion of the revitalization of Fulton Street and New Lots Avenue commercial area and shopping district.

Since the conversion of Pitkin Avenue, Pennsylvania Avenue to Crescent Street as two-way traffic, (September 1998) prime consideration should be given to the development of a commercial corridor along this strip. EDC, DBC, Local LDC's in conjunction with this board need to set-up long range planning objectives and goals for marketing initiatives if the vacant parcels along the strip.

It is imperative that the State of New York maintain funding for administration of the Empire Zone and our commercial and industrial areas.

YOUTH EDUCATION

Community Board #5 has an increasing need for youth, education, and recreation programs ranging from pre-school to after school programs to summer camps programs. We have three Beacon schools IS 166, 218 & 302 among other recreation programs.

Our Beacon schools in the district have proven to be very successful. These beacon schools are the hallmark programs of the Department of Youth in our community and must be continuously funded. However, the amount of youth programs that the Beacon school served does not meet the demands for the amount of youth services and programs needed in this community with such a large housing density.

We will continue to advocate from DYCD to sponsor or help arrange for sponsors to construct a multi-purpose recreational youth center in this community district. The (PAL) Police Athletic League which housed a youth program closed its door at 127 Pennsylvania Avenue in 2008.

We need to continue to serve our youth. We continue to suffer from the city's decision to eliminate the position of youth coordinator. Our young people would greatly benefit from expanded employments opportunities, training and mentoring programs. Computer and new technology training programs must be expanded to keep preparing our youth for

employment. We need recreational programs that are open past 10 pm during the out of school time. We believe that these types of programs will keep our youth out of trouble.

PARKS AND RECREATION

Our parks are very special to our residents and it is obvious that the Parks Department has a great responsibility in maintaining ours parks. The few staff members are over worked and they have to be commended for the amount of work they do. The maintenance and upkeep of our parks and playgrounds continues and remain a major concern. We have volunteers ready to play a major part in maintaining the parks but we need to help of staff that the Department do not have. An example of this is it takes too long for grass to be cut in order for volunteers to do their part. We are happy that the Robert Venable “State of the Art” has just been completed and the Sperandeo Brothers Playground is being reconstructed. We also need a soccer field that will serve the many youth especially on the north side of the district.

HEALTH AND SOCIAL SERVICES

Health and Social Services continues to be one of our highest priorities. There is an increase in “demand use” at our Health and Hospital facility located at 2094 Pitkin Avenue due to the fact of new housing and shelters housing a large homeless population are in need of specialized care.

Our Social Services programs continue to be compounded; currently 42% of our total population received some sort of income support, such as SSI, Public Assistance, Medicaid, AFDC, etc.

We are still in need of a Day Care and an additional Health Care Center west of Pennsylvania Avenue to accommodate the many residents in the area.

POLICE DEPARTMENT

Community Board #5 is fully committed to maintaining grace with the officers working in our district and will continue to expand our current relationship with the 75th PCT, PSA #2, and transit polices. The commanding officers are quick to respond to our concerns. We have always supported increase training as a significant measure to increase trust between the people of our community and the Police. We feel that no part our community should be targeted because of the way they look or speak. We believe that individual officers must be held accountable for their actions and behavior.

We have a very large precinct district and our major concern is that we do not have enough officers to sufficiently patrol our district. Our population has increased substantially due to the fact that we have new homes throughout the district and the allocation of police personnel has remained the same.

When the new census count is finalized, our district should have close to 200,000 residents and two Community Affairs officers will not be enough to service our district the way it should be serviced and we feel this is not enough. We need Community Affairs officers to be available seven days per week plus available for the many evenings meetings that take place in our community.

Finally our precinct is in need of additional space for the various departments and a state of the art parking lot that will accommodate all the officers’ cars. This will free up parking all over the area and will give visitors places to park closer to the precinct (75th). We support Community Policing and would like to see more police officers on the street, this will eradicate the pack of persistent drug trafficking and usage.

SENIORS

The elderly population in Community Board #5 is increasing. The city must not lose sight of the special needs of our seniors. It is imperative that long range comprehension planning include housing, health and mental care, home care, and senior centers. Only in this way can we ensure continued quality of life and prevent the isolation which places many of our elderly at risk of poor health, unacceptable living conditions, poor nutrition and inaccessible services.

ENVIRONMENTAL PROTECTION

District wide residents continue to report sewer back-ups during heavy rains. An assessment of the conditions of sewer pipes and catch basins need to be conducted. Defective equipment should be replaced. A regular repair and cleaning schedule should be set up and maintained. Reconstruction of catch basins and sewers along our major thoroughfare (Linden Blvd, Atlantic Avenue) must be given a priority.

We have been successful on conserving water through the Hydro-Lock program. We request that the special wrenches be made available to all agencies so that hydrants can be closed expeditiously.

There is a need for a weekend unit in Department of Environment Protection for noise complaints since most noise occurs during weekends.

TRANSPORTATION-INFRASTRUCTURE

The infrastructure in East New York is one of the worst in the entire City of New York as every street and all major thoroughfares in this community are in need of some kind of repair. In some cases there is need for resurfacing in others its reconstruction or just merely filling potholes. A huge problematic area is the placement and replacement of street signs, traffic and parking signs. It takes an average of five to six months to get signage replaced. We need to get better service in this area.

We consistently rank funding for street repairs and maintenance high on our list of priorities. Due to many years of neglect, many of our streets present hazardous conditions. We support increase staffing to highway operations for maintenance crews to repair potholes and cave in's. The quality of material and work should be more consistent, thereby eliminating the immediate reoccurrence of the conditions. All efforts must be made to implement previous projects and repairs.

There is a major problem in getting a street light fixed. Streets lights are so important because they illuminate our streets and provide a safe environment. Funding must be a major priority to maintain the broken street lights.

CONCLUSION

Community Board is the first level of city government responsibility for the delivery of municipal services in this district. Our ability to perform depends on the amount of cooperation from the city Agencies and allocated funding for the provisions of essential services.

We look forward to continued support from the Community Assistance Unit (CAU); we welcome our new Brooklyn Borough Director, Mr. Samuel Pierre and look forward to his efforts in resolving problematic issues in this district and making it possible for our board to function efficiently.

This Statement of Need highlighted some of the most pressing needs or concerns of our district. Our requested needs are by no means overstated; however, we believe there is much more to be done to enhance the quality of life for current and future residents. The Board will continue to work with City Agencies and Elected Officials to address the needs of our community.

Sincerely,

Nathan Bradley

Nathan Bradley
Chairman

Walter Campbell

Walter Campbell
District Manager