










Monday to Friday													
map ref	Route Number	130	130	130	130	134	130	135	130	134	133	131	130
<b>A</b>	Fingal Bay Shops Marine Drive	...	05:05	05:55	...	...	06:25	...	06:50	...	...	08:00	08:30
<b>B</b>	Shoal Bay Resort Shoal Bay Road	...	05:13	06:03	...	...	06:35	...	07:00	...	...	08:10	08:45
<b>C</b>	Little Beach Dixon Drive	...	...	...	...	...	...	...	...	...	...	...	...
<b>D</b>	Tomaree Hospital & Seabreeze Shops	...	...	...	...	...	...	...	...	...	...	...	...
<b>E</b>	Nelson Bay Coles, Donald Street	...	05:20	06:10	...	...	06:45	07:20	07:10	...	<b>C</b> 07:55	08:20	08:55
<b>F</b>	Corlette Vantage Estate	...	...	...	...	...	...	...	...	...	...	...	...
<b>G</b>	Galoola Drive & Bagnall Beach Road	...	...	...	...	...	...	...	...	...	...	...	...
<b>H</b>	Corlette Post Office	...	05:25	06:15	...	...	06:50	07:25	07:15	...	08:00	08:25	09:00
<b>I</b>	Salamander Shopping Centre	...	05:30	06:22	...	...	07:00	07:30	07:22	...	08:12	08:35	09:07
<b>J</b>	Boat Harbour Kingsley Drive	...	...	...	...	...	...	...	07:37	07:52	...	...	...
<b>K</b>	Birubi Point Fitzroy Street	...	...	...	...	...	...	...	...	07:57	...	...	09:22
<b>L</b>	Anna Bay Shops Gan Gan Road	...	05:47	06:40	...	06:40	07:15	07:45	07:42	08:02	...	...	09:28
<b>M</b>	Taylor's Beach Roundabout	...	...	...	...	06:47	...	...	...	<b>T</b> 08:07	...	08:40	...
<b>N</b>	Soldiers Point Ridgeway Avenue	...	...	...	...	06:59	...	...	...	08:25	08:27	...	...
<b>O</b>	Bobs Farm School Marsh Road	...	...	...	...	...	07:23	07:50	...	...	...	...	...
<b>P</b>	Salt Ash School	...	06:05	06:58	...	...	07:35	<b>R</b> 08:05	08:00	...	...	08:55	09:47
<b>Q</b>	Newcastle Airport	05:30	06:12	07:08	07:30	...	07:45	...	08:10	...	...	09:05	09:57
<b>R</b>	Fern Bay Bay Way Caravan Park	05:40	06:22	07:18	07:40	...	07:55	...	08:20	...	...	09:15	10:07
<b>T</b>	Newcastle Station Coach Terminal	06:05	06:50	07:50	08:05	...	08:30	...	08:55	...	...	09:45	10:40

Monday to Friday (continued...)													
map ref	Route Number	133	134	130	130	132	130	134	133	130	132	134	134
<b>A</b>	Fingal Bay Shops Marine Drive	...	...	...	09:20	...	10:20	...	...	11:40	...	...	...
<b>B</b>	Shoal Bay Resort Shoal Bay Road	...	...	09:15	09:30	...	10:30	...	...	11:50	...	...	...
<b>C</b>	Little Beach Dixon Drive	08:50	...	...	...	10:15	...	...	11:00	...	12:15	...	...
<b>D</b>	Tomaree Hospital & Seabreeze Shops	08:54	...	09:22	...	10:19	...	...	11:04	...	12:19	...	...
<b>E</b>	Nelson Bay Coles, Donald Street	08:58	...	09:25	09:40	10:23	10:40	...	11:08	12:00	12:24	...	...
<b>F</b>	Corlette Vantage Estate	...	...	...	...	10:28	...	...	...	...	12:29	...	...
<b>G</b>	Galoola Drive & Bagnall Beach Road	09:03	...	...	...	...	...	...	11:13	...	...	...	...
<b>H</b>	Corlette Post Office	...	...	09:30	09:45	...	10:45	...	...	12:05	...	...	...
<b>I</b>	Salamander Shopping Centre	09:15	...	<b>A</b> 09:35	09:55	10:35	10:57	...	11:20	12:15	12:35	...	...
<b>J</b>	Boat Harbour Kingsley Drive	...	...	...	10:05	...	...	...	...	12:25	...	...	...
<b>K</b>	Birubi Point Fitzroy Street	...	...	...	...	...	11:12	...	...	...	...	13:03	...
<b>L</b>	Anna Bay Shops Gan Gan Road	...	09:30	...	10:15	...	11:17	11:17	...	12:35	...	13:07	...
<b>M</b>	Taylors Beach Roundabout	...	<b>T</b> 09:37	09:42	...	...	...	11:22	...	...	...	13:12	13:52
<b>N</b>	Soldiers Point Ridgeway Avenue	09:30	09:49	...	...	10:49	...	11:37	11:34	...	12:49	13:24	14:05
<b>O</b>	Bobs Farm School Marsh Road	...	...	...	10:20	...	...	...	...	12:40	...	...	...
<b>P</b>	Salt Ash School	...	...	...	10:35	...	11:35	...	...	12:55	...	...	...
<b>Q</b>	Newcastle Airport	...	...	...	10:45	...	11:45	...	...	13:05	...	...	...
<b>R</b>	Fern Bay Bay Way Caravan Park	...	...	...	10:55	...	11:55	...	...	13:15	...	...	...
<b>T</b>	Newcastle Station Coach Terminal	...	...	...	11:27	...	12:25	...	...	13:45	...	...	...

Monday to Friday (continued...)												
map ref	Route Number	130	133	130	135	132	130	133	133	130	130	132
<b>A</b>	Fingal Bay Shops Marine Drive	12:45	...	13:55	...	...	15:05	...	...	16:00	16:25	...
<b>B</b>	Shoal Bay Resort Shoal Bay Road	12:55	...	14:05	...	...	15:20	...	...	16:10	16:35	...
<b>C</b>	Little Beach Dixon Drive	...	13:35	...	...	14:10	...	15:45	...	...	...	...
<b>D</b>	Tomaree Hospital & Seabreeze Shops	...	13:39	...	...	14:14	...	15:49	...	...	16:42	...
<b>E</b>	Nelson Bay Coles, Donald Street	13:05	13:45	14:15	...	14:20	15:30	15:53	...	16:20	16:48	17:07
<b>F</b>	Corlette Vantage Estate	...	...	...	...	14:25	...	...	...	...	...	17:12
<b>G</b>	Galoola Drive & Bagnall Beach Road	...	13:50	...	...	...	...	15:58	...	...	...	...
<b>H</b>	Corlette Post Office	13:10	...	14:20	...	...	15:35	...	...	16:25	16:53	...
<b>I</b>	Salamander Shopping Centre	13:18	13:55	14:28	14:28	14:30	15:45	16:05	16:40	16:35	17:00	17:15
<b>J</b>	Boat Harbour Kingsley Drive	...	...	...	...	...	...	...	...	...	17:10	...
<b>K</b>	Birubi Point Fitzroy Street	13:33	...	...	...	...	...	...	...	16:50	...	...
<b>L</b>	Anna Bay Shops Gan Gan Road	13:38	...	14:52	...	...	16:00	...	...	16:55	17:20	...
<b>M</b>	Taylor's Beach Roundabout	...	...	...	T14:43	...	...	...	...	...	...	...
<b>N</b>	Soldiers Point Ridgeway Avenue	...	14:09	...	...	14:50	...	16:19	16:55	...	...	17:29
<b>O</b>	Bobs Farm School Marsh Road	...	...	15:03	...	...	...	...	...	...	...	...
<b>P</b>	Salt Ash School	13:56	...	15:15	R15:00	...	16:18	...	...	17:12	...	...
<b>Q</b>	Newcastle Airport	14:06	...	15:25	...	...	16:28	...	...	17:22	...	...
<b>R</b>	Fern Bay Bay Way Caravan Park	14:18	...	15:35	...	...	16:38	...	...	17:32	...	...
<b>T</b>	Newcastle Station Coach Terminal	14:52	...	16:05	...	...	17:10	...	...	18:05	...	...

Monday to Friday (continued...)												
map ref	Route Number	130	133	132	130	130	130	132	130	132	130	130
<b>A</b>	Fingal Bay Shops Marine Drive	17:10	...	...	...	18:30	19:25	...	20:55	...	...	22:00
<b>B</b>	Shoal Bay Resort Shoal Bay Road	17:20	...	...	...	18:38	19:32	...	21:02	...	...	22:08
<b>C</b>	Little Beach Dixon Drive	...	...	...	...	...	...	20:15	...	...	...	...
<b>D</b>	Tomaree Hospital & Seabreeze Shops	...	...	...	...	...	...	20:19	...	...	...	...
<b>E</b>	Nelson Bay Coles, Donald Street	17:30	...	18:43	...	18:45	19:40	20:23	21:10	21:15	...	22:15
<b>F</b>	Corlette Vantage Estate	...	...	18:48	...	...	...	20:28	...	21:20	...	...
<b>G</b>	Galoola Drive & Bagnall Beach Road	...	...	...	...	...	...	...	...	...	...	...
<b>H</b>	Corlette Post Office	17:35	...	...	...	18:50	19:45	...	21:15	...	...	22:20
<b>I</b>	Salamander Shopping Centre	17:42	17:52	18:55	...	18:55	19:50	20:33	21:20	21:25	...	22:25
<b>J</b>	Boat Harbour Kingsley Drive	...	...	...	...	...	...	...	...	...	...	...
<b>K</b>	Birubi Point Fitzroy Street	17:57	...	...	...	...	...	...	...	...	...	...
<b>L</b>	Anna Bay Shops Gan Gan Road	18:02	...	...	...	19:10	20:05	...	21:32	...	...	22:40
<b>M</b>	Taylors Beach Roundabout	...	...	...	...	...	...	...	...	...	...	...
<b>N</b>	Soldiers Point Ridgeway Avenue	...	18:07	19:10	...	...	...	20:45	...	21:35	...	...
<b>O</b>	Bobs Farm School Marsh Road	...	...	...	...	...	...	...	...	...	...	...
<b>P</b>	Salt Ash School	18:22	...	...	...	...	...	...	...	...	...	...
<b>Q</b>	Newcastle Airport	18:30	...	...	19:15	...	...	...	...	...	21:50	...
<b>R</b>	Fern Bay Bay Way Caravan Park	18:40	...	...	19:25	...	...	...	...	...	22:00	...
<b>T</b>	Newcastle Station Coach Terminal	19:08	...	...	19:50	...	...	...	...	...	22:25	...

Saturday, Sunday & Public Holidays													
map ref	Route Number	130	133	134	130	133	133	130	132	130	133	132	130
<b>A</b>	Fingal Bay Shops Marine Drive	06:05	...	...	08:00	09:10	...	10:15	11:35	12:25	...	14:20	...
<b>B</b>	Shoal Bay Resort Shoal Bay Road	06:13	...	...	08:10	09:20	...	10:25	11:45	12:35	...	14:30	...
<b>C</b>	Little Beach Dixon Drive	...	...	...	...	09:24	...	...	11:48	...	...	14:33	...
<b>D</b>	Tomaree Hospital & Seabreeze Shops	...	...	...	08:15	09:27	...	...	11:50	...	...	14:35	...
<b>E</b>	Nelson Bay Coles, Donald Street	06:23	...	...	08:20	09:32	...	10:35	11:55	12:45	12:58	<b>C</b> 14:42	...
<b>F</b>	Corlette Vantage Estate	...	...	...	...	...	...	...	12:00	...	...	...	...
<b>G</b>	Galoola Drive & Bagnall Beach Road	...	...	...	...	09:37	...	...	...	...	13:03	...	...
<b>H</b>	Corlette Post Office	06:28	...	...	08:25	...	...	10:40	...	12:50	...	14:47	...
<b>I</b>	Salamander Shopping Centre	06:33	06:35	...	08:33	09:45	10:15	10:50	12:07	13:00	13:10	14:58	14:58
<b>J</b>	Boat Harbour Kingsley Drive	...	...	...	...	...	...	11:00	...	...	...	...	15:08
<b>K</b>	Birubi Point Fitzroy Street	...	...	...	08:48	...	...	...	...	13:15	...	...	15:12
<b>L</b>	Anna Bay Shops Gan Gan Road	06:48	...	...	08:55	...	...	11:10	...	13:20	...	...	15:20
<b>M</b>	Taylors Beach Roundabout	...	...	<b>T</b> 08:05	...	...	...	...	...	...	...	...	...
<b>N</b>	Soldiers Point Ridgeway Avenue	...	06:45	08:20	...	09:59	10:30	...	12:21	...	13:24	15:10	...
<b>O</b>	Bobs Farm School Marsh Road	...	...	...	09:00	...	...	11:15	...	...	...	...	...
<b>P</b>	Salt Ash School	07:03	...	...	09:15	...	...	11:30	...	13:38	...	...	...
<b>Q</b>	Newcastle Airport	07:13	...	...	09:25	...	...	11:40	...	13:48	...	...	...
<b>R</b>	Fern Bay Bay Way Caravan Park	07:23	...	...	09:35	...	...	11:50	...	13:58	...	...	...
<b>T</b>	Newcastle Station Coach Terminal	07:55	...	...	10:05	...	...	12:22	...	14:30	...	...	...

Saturday, Sunday & Public Hols (cont...)												
map ref	Route Number	130	132	132	130	130	133	133	130	132	133	130
<b>A</b>	Fingal Bay Shops Marine Drive	15:00	...	...	16:15	16:50	...	...	19:30	...	...	21:00
<b>B</b>	Shoal Bay Resort Shoal Bay Road	15:10	...	...	16:25	16:57	...	...	19:40	...	...	21:07
<b>C</b>	Little Beach Dixon Drive	...	15:57	...	...	...	...	...	...	19:42	...	...
<b>D</b>	Tomaree Hospital & Seabreeze Shops	...	16:01	...	...	...	...	...	...	19:46	...	...
<b>E</b>	Nelson Bay Coles, Donald Street	15:20	16:05	...	16:35	17:07	<b>C</b> 18:10	...	19:48	19:50	...	21:15
<b>F</b>	Corlette Vantage Estate	...	16:10	...	...	...	...	...	...	19:55	...	...
<b>G</b>	Galoola Drive & Bagnall Beach Road	...	...	...	...	...	...	...	...	...	...	...
<b>H</b>	Corlette Post Office	15:25	...	...	16:40	17:12	18:15	...	19:53	...	...	21:20
<b>I</b>	Salamander Shopping Centre	15:35	16:17	16:50	16:50	17:20	18:20	18:52	20:00	20:02	20:30	21:25
<b>J</b>	Boat Harbour Kingsley Drive	...	...	...	...	...	...	...	...	...	...	...
<b>K</b>	Birubi Point Fitzroy Street	...	...	...	17:05	...	...	...	...	...	...	...
<b>L</b>	Anna Bay Shops Gan Gan Road	15:55	...	...	17:10	17:35	...	...	20:15	...	...	21:40
<b>M</b>	Taylors Beach Roundabout	...	...	...	...	...	...	...	...	...	...	...
<b>N</b>	Soldiers Point Ridgeway Avenue	...	16:30	17:05	...	...	18:32	19:05	...	20:15	20:45	...
<b>O</b>	Bobs Farm School Marsh Road	...	...	...	...	...	...	...	...	...	...	...
<b>P</b>	Salt Ash School	16:13	...	...	17:28	...	...	...	...	...	...	...
<b>Q</b>	Newcastle Airport	16:23	...	...	17:38	...	...	...	...	...	...	...
<b>R</b>	Fern Bay Bay Way Caravan Park	16:33	...	...	17:48	...	...	...	...	...	...	...
<b>T</b>	Newcastle Station Coach Terminal	17:05	...	...	18:18	...	...	...	...	...	...	...

## Explanation of definitions and symbols

- A** Bus continues as Route 131.
- C** Bus operates via Corlette.
- D** Bus travels direct via Stockton St.
- E** Passengers for Frost Rd, Anna Bay change at Anna Bay Oval to Route 130 service.
- F** Connects with Newcastle service (Route 130) at Bay Village Retreat.
- G** Bus continues as Route 133.
- P** Passengers for Soldiers Point change at David Grahams Golf Complex, Nelson Bay Rd.
- R** Bus continues to or commences from Raymond Terrace.
- T** Bus travels into Taylors Beach.
- X** Change bus for through travel.
- ...** Bus does not operate past this timing point.

## Christmas Day

An abridged timetable operates on Christmas Day. For details call 131 500 or visit [transportnsw.info](http://transportnsw.info).