

King Island 1:1,400,000



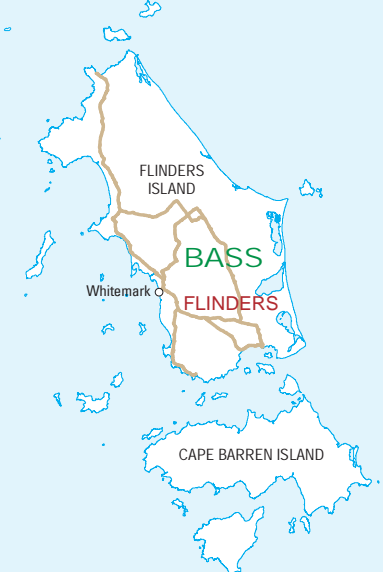
# TASMANIAN HOUSE OF ASSEMBLY DIVISIONS

Boundaries set out in the *Constitution Amendment (House of Assembly Electoral Boundaries) Act 2009* and effective 27 April 2009.

Refer to CPR8449, CPR8450, CPR8451, CPR8452 and CPR8453 for details.



1:1,400,000



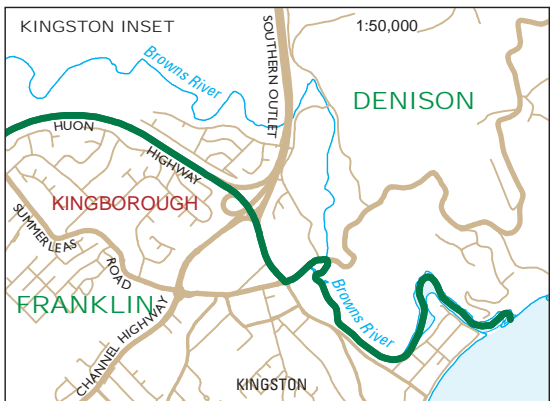
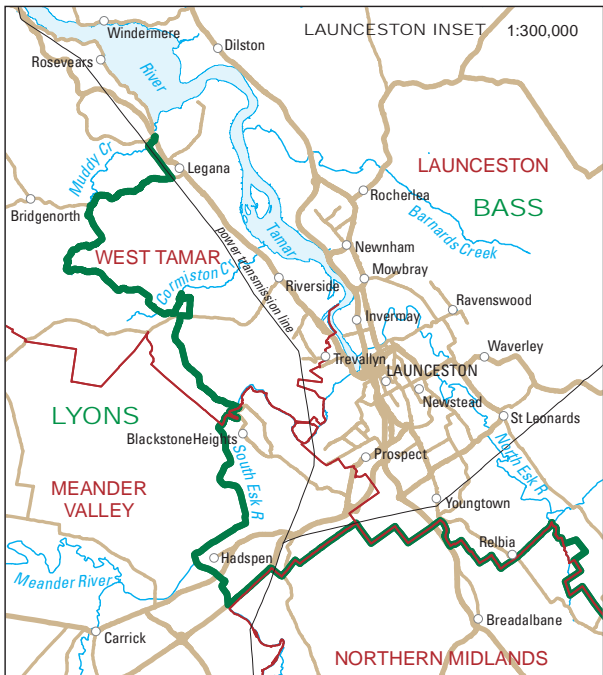
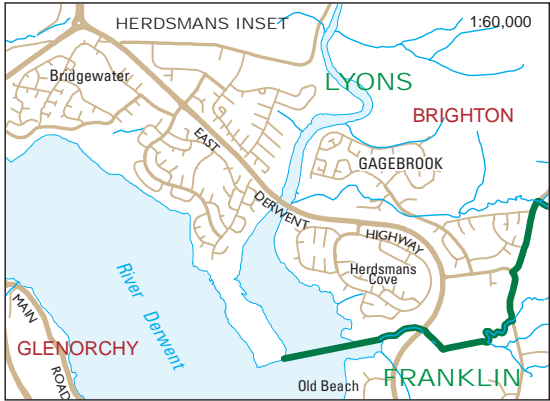
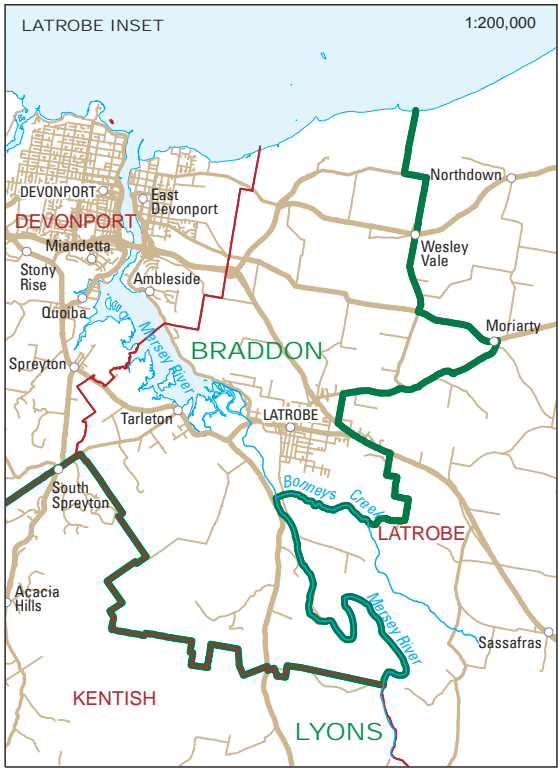
- HOUSE OF ASSEMBLY map numbers
- 1 Bass
  - 2 Braddon
  - 3 Denison
  - 4 Franklin
  - 5 Lyons

**HOUSE OF ASSEMBLY** (Green line)

**DENISON** (Green text)

**TASMAN** (Red line)

**Local Government Area** (Red text)



TASMAP

