

THE SOUTH AUSTRALIAN

# GOVERNMENT GAZETTE.

Published by Authority.

ALL PUBLIC ACTS appearing in this Gazette are to be considered Official and obeyed as such.

ADELAIDE, THURSDAY, JANUARY 12, 1882.

SOUTH AUSTRALIA, } Proclamation by His Excellency Sir WILLIAM  
to wit. } FRANCIS DRUMMOND JERVOIS, Major-General  
(L.S.) in Her Majesty's Army, Knight Grand Cross of  
WM. F. DRUMMOND the Most Distinguished Order of Saint Michael and  
JERVOIS. Saint George, Companion of the Most Honorable  
Order of the Bath, Governor and Commander-in-  
Chief in and over the Province of South Australia  
and the Dependencies thereof, &c., &c., &c.

WHEREAS by the Crown Lands Consolidation Act it is, amongst other things, enacted that the Governor might, by proclamation to be published in the *Government Gazette*, declare what part of the Crown lands are to be set apart for the sites of new towns, and such lands shall thereupon be reserved and designated as town lands: Now therefore, I the Governor, in pursuance of the provisions of the above-recited Act, do hereby proclaim and declare that all that portion of Crown lands hereinafter described shall, from the date hereof, be reserved and designated as the Town of Penneshaw:

Commencing at the north-west corner of section 7, Hundred of Dudley; thence east along the north boundary of said section, and north-easterly along the north-west boundary of section 103, to the north corner of the latter section; thence easterly at an angle of  $54^{\circ} 31'$  for 17 chains; thence generally in a south-easterly direction at an angle of  $117^{\circ} 26'$  for 732 links, at an angle of  $167^{\circ} 41'$  for 651 links, at an angle  $161^{\circ} 53'$  for 840 links, at an angle of  $166^{\circ} 54'$  for 506 links, at an angle of  $174^{\circ} 26'$  for 348 links, at an angle of  $169^{\circ} 15'$  for 62 links; thence south-south-westerly at an angle of  $80^{\circ}$  for 660 links; thence easterly at an angle of  $80^{\circ}$  for 2,095 links; thence north-north-easterly at an angle of  $106^{\circ} 40'$  to high watermark, Hog Bay; thence generally in a westerly direction following high watermark to a point about 189 links north-west of the north-west corner of allotment 1; thence south-south-westerly by a line 150 links north-west of and parallel to the north-western boundary of allotment 1 for 238 links; thence southerly by a line 150 links west and parallel to the western boundary of allotment 2, to the north boundary of section 105; thence easterly along the north boundary of said section across the road to the point of commencement.

Given under my hand and the public seal of the said province, at Adelaide, this tenth day of January, in the year of our Lord one thousand eight hundred and eighty-two, and in the forty-fifth year of Her Majesty's reign.

By command,  
J. C. BRAY, Chief Secretary.

GOD SAVE THE QUEEN!

SOUTH AUSTRALIA, } Proclamation by His Excellency Sir WILLIAM  
to wit. } FRANCIS DRUMMOND JERVOIS, Major-General  
(L.S.) in Her Majesty's Army, Knight Grand Cross of  
WM. F. DRUMMOND the Most Distinguished Order of Saint Michael  
JERVOIS. and Saint George, Companion of the Most  
Honorable Order of the Bath, Governor and  
Commander-in-Chief in and over the Province of  
South Australia, and the Dependencies thereof,  
&c., &c., &c.

WHEREAS by the Crown Lands Consolidation Act, it is, amongst other things, enacted that the Governor might, by proclamation to be published in the *Government Gazette*, declare what part of the Crown lands are to be set apart for the sites of new towns, and for suburbs thereto, and for park lands, and such land shall be thereupon reserved and designated as town, suburban, or park lands, as the case may be: Now therefore I, the Governor aforesaid, in pursuance of the provisions of the above-recited Act, do hereby proclaim and declare that the Crown lands described in the first schedule hereto shall, from the date thereof, be reserved and designated as park lands to the Town of Penneshaw: And I further proclaim and declare, that the Crown lands described in the second schedule hereto shall, from the date hereof, be reserved and designated as suburban lands to the Town of Penneshaw aforesaid.

## FIRST SCHEDULE REFERRED TO.

Comprising all that portion of the Hundred of Dudley, bounded on the north by the southern boundary of the Town of Penneshaw; on the south-west by the north-eastern side of road north-east of sections 101 and 103; on the east by a straight line, starting from a point on the north boundary of section 101, 1,021 links north-westerly from its north-east corner, and running thence northerly at an angle of  $83^{\circ} 33'$  to the south side of road on the sea-coast Hog Bay; and bounded on the north-east by said side of road; exclusive of all necessary roads.

## SECOND SCHEDULE REFERRED TO.

Part 1.—Comprising all that portion of the Hundred of Dudley bounded on the north by the southern boundary of the Town of Penneshaw; on the east and south by section 99; and on the west by the eastern side of road east of section 101, to the south boundary of town aforesaid; exclusive of all necessary roads and reserves.

Part 2.—Comprising all that portion of the Hundred of Dudley bounded on the north-west corner of section 106, Hundred of Dudley; thence east-north-easterly along the north-western boundaries of sections 106 and 105 to the north-west corner of the latter section; thence westerly at an angle of  $23^{\circ} 12'$  for 3,076 links; thence

southerly at right angles to the point of commencement; exclusive of cemetery reserve, all necessary roads and reserves.

Given under my hand and the public seal of the said province, at Adelaide, this tenth day of January, in the year of our Lord one thousand eight hundred and eighty-two, and in the forty-fifth year of Her Majesty's reign

By command,  
J. C. BRAY, Chief Secretary.

GOD SAVE THE QUEEN!

SOUTH AUSTRALIA, } *Proclamation by His Excellency Sir WILLIAM*  
*to wit.* } FRANCIS DRUMMOND JERVOIS, *Major-General*

(L.S.)

WM. F. DRUMMOND } *Saint George, Companion of the Most Honorable*  
JERVOIS. } *Order of the Bath, Governor and Commander-in-*  
*Chief in and over the Province of South Australia*  
*and the Dependencies thereof, &c., &c., &c.*

WHEREAS by the Crown Lands Consolidation Act it is, amongst other things, enacted that the Governor might, by proclamation to be published in the *Government Gazette*, dedicate, in such manner as might seem best for the public interest, any Crown lands for public use for the interment of the dead: Now therefore I, the Governor, in pursuance of the provisions of the above-recited Act, do hereby proclaim that the Crown lands hereinafter described in the schedule hereto shall, from the date hereof, be reserved and dedicated as a site for the interment of the dead, to be called the Public Cemetery of Penneshaw.

THE SCHEDULE REFERRED TO.

Commencing at a point on the north-western side of road north-west of section 106, Hundred of Dudley; 109 links northerly from the north-west corner of said section; thence north-easterly along said side of road for 683 links; thence northerly at an angle of 113° 12' for 240 links; thence westerly at right angles for 628 links; thence southerly at right angles for 510 links to the point of commencement.

Given under my hand and the public seal of the said province, at Adelaide, this tenth day of January, in the year of our Lord one thousand eight hundred and eighty-two, and in the forty-fifth year of Her Majesty's reign.

By command,  
J. C. BRAY, Chief Secretary.

GOD SAVE THE QUEEN!

SOUTH AUSTRALIA, } *Proclamation by His Excellency Sir WILLIAM*  
*to wit.* } FRANCIS DRUMMOND JERVOIS, *Major-General*

(L.S.)

WM. F. DRUMMOND } *Saint George, Companion of the Most Honorable*  
JERVOIS. } *Order of the Bath, Governor and Commander-in-*  
*Chief in and over the Province of South Australia*  
*and the Dependencies thereof, &c., &c., &c.*

WHEREAS by an Act of the Parliament of South Australia, passed in a session held in the 44th and 45th years of Her Majesty's reign, No. 208, intituled "An Act for regulating buildings and party-walls in the City of Adelaide and other municipalities," it is enacted that the said Act should extend to all places within the limits of any city or town incorporated under the Municipal Corporations Act, 1861, the Municipal Corporations Act, 1880, or any amendment thereof, according as such limits are delineated in the maps and plans of such city or town, in the office of the Surveyor-General of South Australia, to which city or town the Governor, by proclamation in the *Government Gazette*, may, after receipt of a petition from the Council of any such city or town, direct this Act to apply: And whereas I have received a petition from the Council of the City of Adelaide requesting that the provisions of the said Act might be applied to the said city: Now therefore I, the Governor aforesaid, by virtue of the powers vested in me by the said recited Act, and of all other powers me hereunto enabling, do hereby proclaim, order, and direct that, from the date hereof, the provisions of the Building Act, 1881, shall extend to and have operation, and be in force within the limits of the Corporation of the City of Adelaide.

Given under my hand and the public seal of the said province, at Adelaide, this tenth day of January, in the year of our Lord one thousand eight hundred and eighty-two, and in the forty-fifth year of Her Majesty's reign.

By command,  
J. C. BRAY, Chief Secretary.

GOD SAVE THE QUEEN!

Recreation Reserve—District of Port Wakefield.

SOUTH AUSTRALIA, } *Proclamation by His Excellency Sir WILLIAM*  
*to wit.* } FRANCIS DRUMMOND JERVOIS, *Major-General*

(L.S.)

WM. F. DRUMMOND } *in Her Majesty's Army, Knight Grand Cross of*  
JERVOIS. } *the Most Distinguished Order of Saint Michael and*  
*Saint George, Companion of the Most Honorable*  
*Order of the Bath, Governor and Commander-in-*  
*Chief in and over the Province of South Australia*  
*and the Dependencies thereof, &c., &c., &c.*

WHEREAS by the District Councils Act, 1876, it was, amongst other things, enacted that the care, management, and control of all water and other reserves for public convenience, situated within or on the boundaries of any district which, by proclamation of the Governor, with the advice of the Executive Council, might be placed under the care, control, and management of any District Council, should be vested in the District Council of the district within or on the boundaries of which the same were situate: And whereas for public convenience the land hereinafter described has been reserved as a recreation reserve, and application hath been made to me by the District Council of Port Wakefield to have the said reserve placed under their control and management: Now therefore I, the Governor aforesaid, in pursuance of the powers and authorities vested in me by the above-mentioned Act, and of all powers and authorities me hereunto enabling, and with the advice of the Executive Council of the said province, do hereby proclaim that the reserve hereinafter particularly described, shall, from the publication hereof, and until it is expedient to resume the same, be placed under the care, control, and management of the District Council of Port Wakefield, that is to say—

Recreation Reserve—Hundred of Clinton.

Comprising all that portion of the Hundred of Clinton, bounded on the north by the southern side of road south of section 148; on the east by the western side of road west of sections 544, 545, and 548, Hundred of Goyder; on the south by the northern boundaries of sections 301, 108, and 120, Hundred of Clinton; and on the south-west by the north-eastern side of road north-east of the Kadina and Port Wakefield railway line.

Given under my hand and the public seal of the said province, at Adelaide, this tenth day of January, in the year of our Lord one thousand eight hundred and eighty-two, and in the forty-fifth year of Her Majesty's reign.

By command,  
J. C. BRAY, Chief Secretary.

GOD SAVE THE QUEEN!

SOUTH AUSTRALIA, } *Proclamation by His Excellency Sir WILLIAM*  
*to wit.* } FRANCIS DRUMMOND JERVOIS, *Major-General*

(L.S.)

WM. F. DRUMMOND } *in Her Majesty's Army, Knight Grand Cross of*  
JERVOIS. } *the Most Distinguished Order of Saint Michael and*  
*Saint George, Companion of the Most Honorable*  
*Order of the Bath, Governor and Commander-in-*  
*Chief in and over the Province of South Australia*  
*and the Dependencies thereof, &c., &c., &c.*

WHEREAS by the Crown Lands Consolidation Act it is, amongst other things, enacted that the Governor might, by proclamation to be published in the *Government Gazette*, dedicate, in such manner as may seem best for the public interests, any Crown lands for public purposes: Now therefore I, the Governor aforesaid, in pursuance of the provisions of the above-recited Act, do hereby proclaim and declare that the Crown lands described in the schedule hereto, shall, from the date hereof, be reserved and dedicated for public purposes for the use of the Local Board of Main Roads, Flinders District.

THE SCHEDULE REFERRED TO.

Comprising the whole of allotment 161, situate in the Town of Elliston, Hundred of Ward, and bounded on the north by Beach-terrace; on the north-east by North-terrace; on the south-east by allotment 160; on the south-west by allotment 154; and on the north-west by Sixth-street.

Given under my hand and the public seal of the said province, at Adelaide, this tenth day of January, in the year of our Lord one thousand eight hundred and eighty-two, and in the forty-fifth year of Her Majesty's reign.

By command,  
J. C. BRAY, Chief Secretary.

GOD SAVE THE QUEEN!

*Water Reserve—District of Kulpara.*

SOUTH AUSTRALIA, } Proclamation by His Excellency Sir WILLIAM  
to wit. } FRANCIS DRUMMOND JERVOIS, Major-General

(L.S.)

WM. F. DRUMMOND JERVOIS, *Major-General in Her Majesty's Army, Knight Grand Cross of the Most Distinguished Order of Saint Michael and Saint George, Companion of the Most Honorable Order of the Bath, Governor and Commander-in-Chief in and over the Province of South Australia and the Dependencies thereof, &c., &c., &c.*

WHEREAS by the District Councils Act, 1876, it was, amongst other things, enacted that the care, management, and control of all water and other reserves for public convenience, situated within or on the boundaries of any district which, by proclamation of the Governor, with the advice of the Executive Council, might be placed under the care, control, and management of any District Council, should be vested in the District Council of the district within or on the boundaries of which the same were situate: And whereas for public convenience the land hereinafter described has been reserved as a water reserve, and application has been made to me by the District Council of Kulpara to have the said reserve placed under their control and management: Now therefore I, the Governor, in pursuance of the powers and authorities vested in me by the above-mentioned Act, and of all other powers and authorities me hereunto enabling, and with the advice of the Executive Council of the said province, do hereby proclaim that the water reserve hereinafter particularly described shall, from the publication hereof, and until it is expedient to resume the same, be placed under the care, control, and management of the District Council of Kulpara, that is to say—

*Water Reserve—Hundred of Kulpara.*

Comprising all that portion of the Hundred of Kulpara, bounded on the north by the southern side of road south of section 126, on the east by the western boundary of section 124, on the south by the northern boundary of section 122, and on the west by the eastern side of road east of sections 320 and 321.

Given under my hand and the public seal of the said province, at Adelaide, this tenth day of January, in the year of our Lord one thousand eight hundred and eighty-two, and in the forty-fifth year of Her Majesty's reign.

By command,

J. C. BRAY, Chief Secretary.

GOD SAVE THE QUEEN!

SOUTH AUSTRALIA, } Proclamation by His Excellency Sir WILLIAM  
to wit. } FRANCIS DRUMMOND JERVOIS, Major-General

(L.S.)

WM. F. DRUMMOND JERVOIS, *Major-General in Her Majesty's Army, Knight Grand Cross of the Most Distinguished Order of Saint Michael and Saint George, Companion of the Most Honorable Order of the Bath, Governor and Commander-in-Chief in and over the Province of South Australia and the Dependencies thereof, &c., &c., &c.*

WHEREAS by the Crown Lands Consolidation Act it was, amongst other things, enacted that the Governor might, by proclamation to be published in the *Government Gazette*, dedicate, in such manner as might seem best for the public interests, any Crown lands for any public building not being intended for ecclesiastical purposes: Now therefore I, the Governor aforesaid, in pursuance of the provisions of the above-recited Act, do hereby proclaim and declare that the Crown lands hereinafter described in the schedule hereto, shall, from the date hereof, be reserved and dedicated as a site for a public post office and telegraph station at the place mentioned in the schedule hereto.

## THE SCHEDULE REFERRED TO.

*Township of Yarcowie.*—Comprising the whole of allotment 86, situate in the Township of Yarcowie, Hundred of Whyte, and bounded on the north by allotment 79; on the east by the western side of main road; on the south by the northern side of Second-street; and on the west by allotment 60.

Given under my hand and the public seal of the said province, at Adelaide, this tenth day of January, in the year of our Lord one thousand eight hundred and eighty-two, and in the forty-fifth year of Her Majesty's reign.

By command,

J. C. BRAY, Chief Secretary.

GOD SAVE THE QUEEN!

SOUTH AUSTRALIA, } Proclamation by His Excellency Sir WILLIAM  
to wit. } FRANCIS DRUMMOND JERVOIS, Major-General

(L.S.)

WM. F. DRUMMOND JERVOIS, *Major-General in Her Majesty's Army, Knight Grand Cross of the Most Distinguished Order of Saint Michael and Saint George, Companion of the Most Honorable Order of the Bath, Governor and Commander-in-Chief in and over the Province of South Australia and the Dependencies thereof, &c., &c., &c.*

WHEREAS by the Crown Lands Consolidation Act, 1877, it is, amongst other things, enacted that the Governor might from time to time, by proclamation in the *Government Gazette*, reserve such portions of the Crown lands for any railway or railway station: Now therefore I, the Governor, do hereby reserve, for the purposes of the Port Augusta and Government Gums Railway, the Crown lands described in the schedule hereto.

## THE SCHEDULE REFERRED TO.

Comprising the whole of section 189, suburban to the Town of Quorn, Hundred of Pichirichi, and bounded on the north-east by portion of the south-western boundary of section 193; on the east by the west boundary of section 190; on the south by the north side of road north of section 172; on the west by the east boundary of section 188; and on the north-west by the south-eastern side of road south-east of the Port Augusta and Government Gums Railway Line.

Given under my hand and the public seal of the said province, at Adelaide, this tenth day of January, in the year of our Lord, one thousand eight hundred and eighty-two, and in the forty-fifth year of Her Majesty's reign.

By command,

J. C. BRAY, Chief Secretary.

GOD SAVE THE QUEEN!

*Corporation of Edithburgh.*

SOUTH AUSTRALIA, } Proclamation by His Excellency Sir WILLIAM  
to wit. } FRANCIS DRUMMOND JERVOIS, Major-General

(L.S.)

WM. F. DRUMMOND JERVOIS, *Major-General in Her Majesty's Army, Knight Grand Cross of the Most Distinguished Order of Saint Michael and Saint George, Companion of the Most Honorable Order of the Bath, Governor and Commander-in-Chief in and over the Province of South Australia and the Dependencies thereof, &c., &c., &c.*

WHEREAS by an Act of the Parliament of South Australia, passed in a session held in the forty-third and forty-fourth years of Her Majesty's reign, being No. 190 of 1880, it is enacted that the Governor, on the petition of not less than two-fifths of the ratepayers or owners of rateable property within the proposed municipality, may constitute new municipalities, and may define the number and boundaries of the wards therein, and fix the names thereof, and may declare the ratepayers of such new municipality to be a Corporation under the said Act, and may appoint the first mayor and auditors of the new Corporation and the first two councillors for each ward therein: And whereas a petition, purporting to be signed by not less than two-fifths of the ratepayers of the Township of Edithburgh, praying to be incorporated under the provisions of the said Act has been presented to me, which said petition has been duly published for three consecutive weeks in the *Government Gazette*, and upon reading the said petition I have determined to grant the prayer thereof: Now therefore I, the Governor aforesaid, in pursuance of the powers and authorities conferred upon me by the above-mentioned Act, and of all other authorities me enabling, and with the advice of the Executive Council of the said province, do hereby proclaim and declare that from the date hereof the provisions of the said Act (except parts XIV. and XV.) shall extend and have legal force and effect within the boundaries of the Town of Edithburgh set forth in the schedule hereto, and that the ratepayers of the said Town of Edithburgh, and their successors, inhabitants of the same, shall constitute a municipality by the name of "The Corporation of Edithburgh": And I do further order that the said municipality shall be divided into two wards, which shall be called respectively North Ward and South Ward, and that the boundaries of the said municipality, and also of the wards into which the same is divided, shall be as set forth in the schedule hereunto annexed: And I do hereby further order and direct that James Day, Esquire, shall be the first mayor of the said Corporation, and that Messrs. Ferdmand Vorwerk and William Goldsmith shall be the first councillors for North Ward, and that Messrs. Otto Gotthold Rechner and Charles Stephen Robert shall be the first councillors for South Ward, and that Messrs. James Arthur Lewis Ley and George Hart shall be the first auditors for the Corporation of Edithburgh aforesaid.

## THE SCHEDULE ABOVE REFERRED TO.

*Boundaries of the Corporation of Edithburgh.*

Commencing at the south-east corner of section 177, Hundred of Melville; thence easterly along the northern side of road north of sections 187 and 186 and its production easterly to high watermark on the sea-coast; thence northerly following high watermark to a point east of the north corner of suburban section 471; thence west to said corner, and along the southern side of road south of sections 3 and 2 to the west corner of section 457; thence south-easterly along the north-eastern side of road north-east of section 119 to a point north of the north-east corner of said section; thence south to said corner and along the eastern boundaries of sections 119, 146, 151, 152, 176, and 177 to the point of commencement.

*Boundaries of Wards.*

*North Ward.*—Comprising all that portion of the corporate town north of the southern side of road north of sections 144, 142, 141, and 136; north of a straight line from the north-east corner of the latter section to the north-west corner of allotment 47, Township of Edithburgh, and north of the southern side of Edith-street and its production easterly to high watermark.

*South Ward.*—Comprising the remaining portion of the corporate town south of North Ward.

Given under my hand and the public seal of the said province, at Adelaide, this tenth day of January, in the year of our Lord one thousand eight hundred and eighty-two, and in the forty-fifth year of Her Majesty's reign.

By command,

J. C. BRAY, Chief Secretary.

GOD SAVE THE QUEEN!

Chief Secretary's Office, Adelaide, January 10th, 1882.

HIS Excellency the Governor in Council has been pleased to appoint the following gentlemen to be Members of Boards of Advice for the undermentioned School Districts, viz. :—

Henry Fairweather, Esq., Strathalbyn;

Arthur Graham, Esq., Appila, *vice* Fox, resigned;

Wilhelm Julius Kuhn, Esq., Yorke Valley; and

Philip Redmond Allen, Esq., Palmerston, *vice* Miller, resigned.

By command,

J. C. BRAY, Chief Secretary.

Chief Secretary's Office, Adelaide, January 10th, 1882.

HIS Excellency the Governor in Council has been pleased to accept the resignations of the following gentlemen as Members of Boards of Advice for the undermentioned School Districts, viz. :—

Thomas Roberts, Esq., J.P., Bundaleer; and

Hugh Cameron Miller, Esq., Palmerston.

By command,

J. C. BRAY, Chief Secretary.

## ERRATUM.

Chief Secretary's Office, Adelaide, January 9th, 1882.

IN proclamation of public cemetery of South Hummocks, published in *Government Gazette* of December 15th, 1881, page 1745, in the schedule of boundaries, for "north-west" read "north-east."

J. C. BRAY, Chief Secretary.

Chief Secretary's Office, Adelaide, January 9th, 1882.

NOTICE is hereby given that His Excellency the Governor has been pleased to accept the resignation of J. M. Gardiner of his appointment as poundkeeper and salesman at East Wellington from this date, inclusive, and to close the pound until further notice.

By command,

J. C. BRAY, Chief Secretary.

## AGRICULTURAL AND LIVE STOCK STATISTICS.

Chief Secretary's Office, Adelaide, December 16th, 1881.

APPLICATIONS will be received by the undersigned up to Monday, the 9th January, 1882, from persons desirous of being employed as collectors of agricultural statistics for the season 1881-82.

The collectors will be required to commence their duties during the first week in February.

Information as to the nature of the service required and the rate of remuneration can be obtained at this office.

G. S. WRIGHT, Acting Government Statist.

Chief Secretary's Office, Adelaide, January 11th, 1882.

NOTICE is hereby given, that His Excellency the Governor has been informed by the Right Honorable Lord Kimberley, one of Her Majesty's Principal Secretaries of State, that, as regards the following Acts, assented to by His Excellency the Governor, in the name and on behalf of the Queen, the power of disallowance reserved to Her Majesty will not be exercised, viz. :—

No. 199, 1881. An Act to authorise the construction of a reservoir and other works for the purpose of affording a supply of water to the District of Mount Gambier. [Assented to November 18th, 1881.]

No. 200, 1881. An Act to provide for the formation of a line of railway from the University Block No. 3, near the southern boundary of Hundred of Tatiara, to Border Town.

[Assented to, November 18th, 1881.]

No. 201, 1881. An Act to amend the Patent Act, 1877.

[Assented to, November 18th, 1881.]

No. 202, 1881. An Act to amend the Lands Clauses Consolidation Act, and for other purposes. [Assented to, November 18th, 1881.]

No. 203, 1881. An Act to amend the law relating to partition.

[Assented to, November 18th, 1881.]

No. 204, 1881. An Act for the incorporation and winding-up of mining companies. [Assented to, November 18th, 1881.]

No. 205, 1881. An Act to apply out of the general revenue the sum of four hundred thousand pounds to the service of the year ending the thirtieth day of June, one thousand eight hundred and eighty-two.

[Assented to, November 18th, 1881.]

No. 206, 1881. An Act to repeal Act No. 14 of 1865-6, intituled "An Act to amend the Convicts Prevention Act, 1865."

[Assented to, November 18th, 1881.]

Private Act. An Act to amend an Act intituled "An Act to incorporate a certain company or society called the Adelaide Marine and Fire Assurance Company, to limit the liability of the members thereof, and otherwise to regulate and provide for the management of the said company.

[Assented to, November 18th, 1881.]

By command,

J. C. BRAY, Chief Secretary.

## THE SPARROW NUISANCE.

Chief Secretary's Office, Adelaide, October 4th, 1881.

NOTICE is hereby given that, in order to abate the sparrow nuisance, the Government are prepared, until further notice, to pay 6d. a dozen for all sparrows' heads, and 2s. 6d. a hundred for all sparrows' eggs delivered to the under-mentioned persons, viz. :—

Officers in charge of Police Stations at Adelaide, North Adelaide, Hindmarsh, Thebarton, Alberton, Port Adelaide, Semaphore, Brighton, Glenelg, Norwood, Morphett Vale, Willunga, Belair, Clarendon, Salisbury, Gawler, Kapunda, Mount Gambier.

Postmasters or postmistresses, at Findon, Fulham, Marion, Sturt, Edwardstown, Mitcham, Fullarton, Burnside, Magill, Payneham, Campbelltown, Walkerville, Enfield, O'Halloran Hill, Modbury, Teatree Gully, Wirrabara, McLaren Vale.

Railway stationmasters at Woodville and Smithfield, and Mr. Thomas Gill, Glen Osmond.

The above persons will take delivery of the heads and eggs, and will issue orders, which will be payable at this office, for the amounts due according to the foregoing rates.

No order will be issued for a less sum than 2s. 6d.

J. C. BRAY, Chief Secretary.

Chief Secretary's Office, Adelaide, November 17th, 1881.

NOTICE is hereby given, that the next examination of candidates for cadetships in the Civil Service, under the regulations approved by His Excellency the Governor in Council, will be held in January next. Applications must be lodged with the Under Secretary on or before Thursday, December 1st next. Copies of the regulations, and of the questions put at the late examination, can be obtained at this office.

J. C. BRAY, Chief Secretary.

## CAUTION TO THE PUBLIC.

*Prevention of Fire.*

Chief Secretary's Office, Adelaide, November 1st, 1881.

THE attention of the public is directed to the provisions of the Bush Fires Acts, Nos. 13 of 1864 and 15 of 1874; all police constables and Crown lands rangers having received strict instructions to take proceedings and recover penalties for offences under the said Acts.

The following are the offences under the Acts :—

1. Burning stubble between 1st November and 15th April, unless

between 4 and 10 in the afternoon, or during hours fixed by District Councils; or without giving neighbors (or, in hundreds, to Crown lands rangers) one day's notice; or without having at least four persons present to assist in preventing spread of fire; or without ploughing or clearing at least three feet round inside the fence. Penalty—not less than three and not exceeding ten pounds.

2. Using ignitable wadding between 1st September and 30th April. Penalty—Five pounds.

3. Opposing the examination of any gun carried in the hand of another person; or refusing to give name when demanded, or giving a false name. Penalty—Two pounds to five pounds.

4. Lighting or using fires for cooking in the open air, &c., without clearing a space around the same, of the radius of ten feet at least, of all grass, bushes, and leaves or branches of trees, and without extinguishing the fire fully before leaving the same. Penalty—Two pounds to five pounds.

5. Smoking in the open air within twenty yards of any stable, or any rick or field of hay, corn, straw, stubble, unless in a town, during the months of November, December, January, February, March, and April. Penalty—Ten shillings to two pounds.

6. Blasting trees, &c., (during the above last named months), without having at least four persons present to prevent any fire arising therefrom. Penalty—Five pounds.

7. Coroners and Justices of the Peace may hold inquests on all fires.

8. Acts do not take away or affect any right of action or other remedy which any person may have in respect of any loss or damage occasioned by any fire, or for any trespass committed.

9. All penalties may be recovered in a summary way before two or more Justices of the Peace.

J. C. BRAY, Chief Secretary.

Chief Secretary's Office, Adelaide, January 6th, 1882.

**H**IS Excellency the Governor directs the publication of the following Memorial for general information.

By command,  
J. C. BRAY, Chief Secretary

*First publication.]*

To His Excellency Sir WILLIAM FRANCIS DRUMMOND JERVOIS, K.C.M.G., &c., &c., Governor of the Colony of South Australia.

The petition of the undersigned ratepayers of the Township of Beachport—

Humbly prayeth:

That His Excellency will be pleased to have the Township of Beachport and the adjacent country constituted and proclaimed a district, and placed under the control of a council; such district to be termed the District of Beachport, and to include all the land within the following boundaries, that is to say:—Beginning at Cape Martin, following the coast-line along the north-west and northern shores of Rivoli Bay to the south-eastern point of section 70; thence north along the road on the eastern side of sections 70, 69, 68, 67, 66, and 65, to the point where the northern boundary line of the Hundred of Rivoli Bay intersects the said road; thence west along the said boundary line to the western shore of Lake George; thence in a northerly direction along the western edge of Lake George to that point where the Lake approaches nearest to the sea-coast (such point being about three miles distant from the lagoon in the centre of the Township of Beachport, and being marked A in the plan hereto attached); thence due west to the sea-coast, and along the sea-coast to the starting point; such boundaries being delineated on the tracing (from the Government plan) hereto attached and thereon colored green. And this petition also prayeth that the following five persons be appointed councillors of the said district) viz.:—Messrs. Henry Smith, Michael Whelan, George Kellaway Mildwater, Edward George Brown, and Friedrich Rudolph Schlegel. And we, the undersigned, do hereby declare that the number of signatures attached to this petition is more than two-fifths of the whole number of ratepayers residing in the proposed new district.

And your petitioners, as in duty bound, will ever pray, &c.

E. J. Stuart	C. Littlefield	Job Clark
H. L. Francou	James Fyfe	James Kent
F. R. Schlegel	James Woolley	Jas. D. Fox
H. Smith	R. W. Bartlett	Edward Leslie
R. E. Sloggett	H. L. Smith	James Evans
H. Knight	W. J. Clark	Samuel Wilson
Martin Gilders	James Thornycraft	Robert Smith
M. Whelan	James Clynes	Robert Smith
C. Corigliano	A. McQueen	Robert Clark
E. C. Brown	John Duffy	Geo. K. Mildwaters
G. F. Wood		

Chief Secretary's Office, Adelaide, Jan. 4, 1882.

**T**HE following by-laws, made by the Marine Board of South Australia, and approved by His Excellency the Governor in Council, are published for general information, and will take effect from the 16th instant.

By command,  
J. C. BRAY, Chief Secretary.

**MOORING DUES, &c.**

At a meeting of the Marine Board of South Australia, held at the Marine Board Offices, Port Adelaide, on Thursday, the 8th day of December, in the year of our Lord, one thousand eight hundred and eighty-one—

Present:

Captain R. H. Ferguson, S.M.,	President,
Captain J. W. Smith, J.P.,	
John Formby, Esq.,	} Wardens,
S. D. Glyde, Esq., J.P., and	
Captain A. McCoy, J.P.,	

the following by-law was duly made, pursuant to the powers conferred by the Marine Board Acts of 1860, 1873, and 1879; and the Board directed that such by-law should be substituted for that made on Tuesday, the fifth day of November, 1878, and numbered 16, which is therefore hereby repealed:—

**No. 16.** The following rates shall be levied on vessels making use of the Government moorings:—

*Port Adelaide.*

		£	s.	
1.—Hulks	300 tons and under,	1	0	per month or part of a month
“	301 “ to 500 tons	1	5	“
“	501 “ 700 “	1	10	“
“	701 “ 1,000 “	2	0	“
“	1,000 and upwards	2	5	“

2.—All vessels other than hulks—

	s.	d.	
100 tons and under,	0	6	per day after the first week.
101 “ to 300 tons	1	0	“
301 “ 500 “	1	6	“
501 “ 750 “	2	0	“
751 “ 1,000 “	2	6	“
1,000 and upwards	3	0	“

} For three weeks, after which time the rates provided for hulks will be charged.

*Port Augusta.*

	s.	d.	
3.—	100 tons and under	1	0 per day.
	101 “ to 300 tons	1	6 “
	301 “ 500 “	2	0 “
	501 “ 700 “	2	6 “
	701 “ 1,000 “	3	0 “
	1,000 tons & upwards	4	0 “

*All other Outports in the province, except Port Wallaroo.*

	£	s.	d.
4.—For every vessel under 100 tons	0	10	0
“ above 100 tons & under 200 tons	0	15	0
“ “ 200 “ 300 “	1	5	0
“ “ 300 “ 400 “	1	15	0
“ “ 400 “ 500 “	2	5	0
“ “ 500 tons & upwards	3	0	0

5.—It is not compulsory to use the moorings.

6.—If any person wilfully or negligently commits any of the following offences, viz.:—

- (i.) Injures any lighthouse, or the lights exhibited therein, or any buoy, mooring, or beacon:
- (ii.) Removes, alters, or destroys, any lightship, buoy, mooring, or beacon:
- (iii.) Rides by, makes fast to, or runs foul of, any lightship or buoy:

He is liable, under the Marine Board Acts, in addition to the expenses of making good any damage, to incur a penalty not exceeding fifty pounds.

**No. 6. Pilotage exemption.**—The fee for a certificate of exemption from pilotage at any outport of the province shall be £1 1s.

In witness whereof, the said Marine Board have hereunto affixed their seal.

T. N. STEPHENS, Secretary.

Approved,  
Wm. F. D. JERVOIS, Governor.  
January 4th, 1882.

Chief Secretary's Office, Adelaide, January 9th, 1882.

THE following list of permits granted under clauses Nos. 86 and 61, and of certificates granted under clause No. 60, of the Licensed Victuallers Act, No. 191 of 1880, is published for general information.

By command,  
J. C. BRAY, Chief Secretary.

For Week ended January 7th, 1882.

Date.	House and Name of Landlord.	Magistrates granting Permission.	Permit or Certificate.	Amount.
Dec. 22	Kingston Arms, Kingston, A. Sugg	Charles Gell, J.P., G. W. Marshall, J.P.	Permit—to 3 a.m. 24th—night of races—clause 61	£ 5
22	Kingston Arms, Kingston, A. Sugg	Charles Gell, J.P., G. W. Marshall, J.P.	Certificate—booth at races—clause 60	2 0
22	Highbury Hotel, Highbury, A. Emcke	Robt. S. Kelly, J.P., Wm. Haines, J.P.	Permit—1 a.m. 28rd—party—clause 61	0 5
24	Laura Hotel, Laura, J. Neustadt	John Cook, J.P., Robt. B. Farrar, J.P.	Permit—11 45 p.m.—Christmas Eve—clause 61	0 5
24	Royal Oak Hotel, Penola, J. Darwent	Thomas A. Wells, J.P., W. McPherson, J.P.	Permit—11 45 p.m.—Christmas Eve—clause 61	0 5
24	Kadina Hotel, Kadina, Thomas Williams	John J. Christmas, J.P., Thomas H. Hall J.P.	Permit—11 45 p.m.—Christmas Eve—clause 61	0 5
24	General Bolwar Hotel, Mary Ann Hall	Don. McLachlan, J.P., John Harvey, J.P.	Permit—11 45 p.m.—Christmas Eve—clause 61	0 5
26	Dublin Hotel, Dublin, C. R. Fleetwood	N. J. W. Lindsay, J.P., Wm. Diment, J.P.	Certificate—booth at picnic—clause 60	2 0
26	MacDonnell Bay Hotel, MacDonnell Bay, H. W. Prior	R. Wilke, J.P., E. J. French, J.P.	Permit—to 3 a.m. 27th—a ball—clause 61	0 5
26	Edinburgh Hotel, Edithburgh, T. Oliver	Erasmus Gower, S.M.	Permit—3 a.m. 27th (Boxing Day)—clause 61	0 5
26	Moran's Hotel, Melrose, W. G. Beauchamp	S. B. Marshall, J.P., Robert J. Fisher, J.P.	Certificate—booth at picnic—clause 60	2 0
26	Royal Oak Hotel, Penola, J. Darwent	Thomas A. Wells, J.P., W. McPherson, J.P.	Certificate—booth at sports—clause 60	2 0
26	Wuuraltee Hotel, Wuuraltee, J. Trennery	H. Lamshed, J.P., J. C. Leonard, J.P.	Permit—3 a.m. 27th—ball—clause 61	0 5
26	Wuuraltee Hotel, Wuuraltee, J. Trennery	H. Lamshed, J.P., J. C. Leonard, J.P.	Certificate—booth at sports—clause 60	2 0
26	Meningie Hotel, Meningie, E. J. Morris	H. E. Wells, J.P., A. McFarlane, J.P.	Permit—3 a.m. 27th—party—clause 61	5 0
26	Hawksdon Arms, Mitcham, D. Coveney	W. Gooch, J.P., W. R. Wigley, J.P.	Permit—3 a.m. 27th—ball—clause 61	0 5
26	Royal Mail Hotel, Stone Hut, E. Worden	John Cook, J.P., S. N. Walter, J.P.	Certificate—booth at sports—clause 60	2 0
26	Royal Mail Hotel, Stone Hut, E. Worden	John Cook, J.P., S. N. Walter, J.P.	Permit—3 a.m. 27th—ball—clause 61	5 0
26	Horseshoe Inn, Noarlunga, B. Carter	James Clark, J.P., Samuel Myles, J.P.	Certificate—booth at picnic—clause 60	2 0
26	Port Lincoln Hotel, Port Lincoln, C. Colbrun	J. S. Browne, S.M., A. H. Parker, J.P.	Permit—3 a.m. 27th—party—clause 61	0 5
26	Northern Hotel, Port Lincoln, H. G. A. Harper	J. S. Browne, S.M., A. H. Parker, J.P.	Permit—to 3 a.m. 27th—a party—clause 61	0 5
26	Lake Wangary Hotel, Lake Wangary, Thomas B. Hawson	C. B. Evan, J.P., J. St. G. Puckeridge, J.P.	Permit—to 3 a.m. 27th—a party—clause 61	0 5
26	Lake Wangary Hotel, Lake Wangary, Thomas B. Hawson	C. B. Evan, J.P., J. St. G. Puckeridge, J.P.	Certificate—booth at sports—clause 60	2 0
26	Kadina Hotel, Kadina, T. Williams	John J. Christmas, J.P., John J. Hall, J.P.	Permit—1 a.m. 27th—party—clause 61	0 5
26	Jetty Hotel, Glenelg, S. & J. P. Bickford	Andrew Tennant, J.P., E. Castres Gwynne, J.P.	Permit—2 a.m. 27th (Boxing Day)—clause 61	0 5
26	Lucieton Hotel, Lucieton, Aaron Lane	George Glen, S.M.	Permit—3 a.m. 27th—party—clause 61	0 5
26	Petersburg Hotel, Petersburg, J. Hoar	W. R. Ridgway, J.P., Alfred Arnold, J.P.	Certificate—booth at sports—clause 60	2 0
26	Royal Exchange Hotel, Kadina, Wm. Quinton	John J. Christmas, J.P., John Gaskell, J.P.	Permit—3 a.m. 27th—party—clause 61	0 5
27	Naracoorte Hotel, Naracoorte, F. E. Harris	Henry J. Smith, S.M.	Permit—2 a.m. 28th—races—clause 61	0 5
27	Globe Hotel, Naracoorte, C. Biggins	Henry Oakes, J.P., James McGilchrist, J.P.	Permit—2 a.m. 28th—party—clause 61	0 5
27	Globe Hotel, Naracoorte, C. Biggins	Henry J. Smith, S.M.	Certificate—booth at races—clause 60	2 0
28	Maitland Hotel, Maitland, E. Chapple	P. Howard, J.P., H. Lamshed, J.P.	Permit—2 a.m. 29th—concert—clause 61	0 5
28	Great Eastern Hotel, Littlehampton, H. Monks	Henry Jackson, J.P., David Chapman, J.P.	Permit—3 a.m. 29th—ball—clause 61	0 5
28	Jetty Hotel, Glenelg, S. and J. P. Bickford	Andrew Tennant, J.P., E. Castres Gwynne, J.P.	Permit—2 a.m. 29th—the Anniversary—clause 61	0 5
28	Jetty Hotel, Glenelg, S. & J. P. Bickford	Andrew Tennant, J.P., E. Castres Gwynne, J.P.	Permit—booth at Glenelg—clause 60	2 0
28	Terminus Hotel, Glenelg, Wm. Thompson	E. Castres Gwynne, J.P., H. G. Sparks, J.P.	Permit—2 a.m. 29th—the Anniversary—clause 61	0 5
28	Terminus Hotel, Glenelg, Wm. Thompson	John Hodgkiss, J.P., E. Castres Gwynne, J.P.	Certificate—booth at sea-beach—clause 60	2 0
28	Pier Hotel, Glenelg, John Hamlin	Thomas Giles, J.P., J. E. F. Seabrook, J.P.	Certificate—booth at sea-beach—clause 60	2 0
30	Crown Hotel, Reynella, J. F. Hillier	W. J. Morier, J.P., Robert Smith, J.P.	Permit—3 a.m. 31st—ball—clause 61	0 5
30	Hagen Arms, Echunga, James Dawson	J. H. Stephenson, J.P., O. Weld, J.P.	Permit—3 a.m. 31st—ball—clause 61	0 5
30	Bridge Hotel, Echunga, R. Pepper	S. L. Harris, J.P., B. N. Conigrave, J.P.	Permit—3 a.m. 31st—ball—clause 61	0 5
30	Bridge Hotel, Echunga, R. Pepper	S. L. Harris, J.P., B. N. Conigrave, J.P.	Certificate—booth at picnic—clause 60	2 0
31	Red Lion Hotel, A. Taylor	Wm. J. Peterswald, J.P., M. Kingsborough, J.P.	Permit—11 45 p.m.—New Year's Eve—clause 61	0 5
31	Bay View Hotel, Beachport, M. Whelan	G. B. Scott, S.M.	Certificate—booth at races—clause 60	2 0
31	North Kapunda Hotel, Kapunda, James Crase	Wm. G. Goodchild, J.P., James McNamara, J.P.	Permit—11 45 p.m.—New Year's Eve—clause 61	0 5
31	Globe Hotel, Yarrowie, J. W. Hoffstetter	C. E. Cranston, J.P., S. M. Walters, J.P.	Permit—11 45 p.m.—New Year's Eve—clause 61	0 5
31	Naracoorte Hotel, Naracoorte, J. E. Harris	Henry J. Smith, S.M.	Permit—11 45 p.m.—New Year's Eve—clause 61	0 5
31	Duke of Wellington Hotel, Pt. Adelaide, J. McLeod	Henry Wm. Thompson, J.P., Alex. McCoy, J.P.	Permit—11 45 p.m.—New Year's Eve—clause 61	0 5
31	Commercial Hotel, Port Adelaide, L. M. Tier	Henry Wm. Thompson, J.P., James Stacey, J.P.	Permit—11 45 p.m.—New Year's Eve—clause 61	0 5
31	Eureka Hotel, Redhill, W. E. Hopkins	George F. Claridge, J.P., Robert Darling, J.P.	Permit—11 45 p.m.—New Year's Eve—clause 61	0 5
Jan. 2	Stag Inn, G. P. Badman	Wm. J. Peterswald, J.P., A. Abrahams, J.P.	Certificate—booth at races—clause 60	2 0
2	White Hart Hotel, August Klauer	Wm. J. Peterswald, J.P., Hugh Fraser, J.P.	Permit—12 midnight—theatrical perf.—clause 61	0 5
2	Shamrock Hotel, Thomas Boddington	Wm. J. Peterswald, J.P., J.P.	Permit—1 a.m. 3rd—New Year's Day—clause 61	0 5
2	National Hotel, L. F. Wicklein	Wm. J. Peterswald, J.P., C. L. Meyer, jun., J.P.	Permit—3 a.m. 3rd—ball—clause 61	0 5
2	Squatters' Arms, Thebarton, W. C. Pepper	Wm. J. Peterswald, J.P., A. Abrahams, J.P.	Permit—1 a.m. 3rd—the new year—clause 61	0 5
2	Ship Inn, H. Warneken	Wm. J. Peterswald, J.P., Henry Turner, J.P.	Permit—to 1 a.m. 3rd—the new year—clause 61	0 5
2	Duke of Edinburgh Hotel, F. W. Willis	Wm. J. Peterswald, J.P., J. Henderson, J.P.	Permit—1 a.m. 3rd—the new year—clause 61	0 5
2	Shakespeare Hotel, Walter Waldy	Wm. J. Peterswald, J.P., J.P.	Permit—1 a.m. 3rd—the new year—clause 61	0 5
2	British Tavern, R. McGowan	Wm. J. Peterswald, J.P., J.P.	Permit—1 a.m. 3rd—the new year—clause 61	0 5
2	Duke of Edinburgh Hotel, F. W. Willis	Wm. J. Peterswald, J.P., J. Henderson, J.P.	Permit—1 day—booth at military fete—clause 60	2 0
2	Talbot Hotel, James Campbell	Wm. J. Peterswald, J.P., Hugh Fraser, J.P.	Permit—1 a.m. 3rd—the new year—clause 61	0 5
2	Thistle Inn, Jackson	Wm. J. Peterswald, J.P., J.P.	Permit—1 a.m. 3rd—the new year—clause 61	0 5
2	Provincial Hotel, Thomas Poole	Wm. J. Peterswald, J.P., J.P.	Permit—1 a.m. 3rd—the new year—clause 61	0 5
2	Langham Hotel, Frederick Potter	Wm. J. Peterswald, J.P., W. R. Wigley, J.P.	Permit—1 a.m. 3rd—the new year—clause 61	0 5
2	London Inn, R. F. Long	Wm. J. Peterswald, J.P., J. Henderson, J.P.	Permit—1 a.m. 3rd—the new year—clause 61	0 5
2	Criterion Hotel, J. G. Kirby	Wm. J. Peterswald, J.P., Jas. D. Willshire, J.P.	Permit—1 a.m. 3rd—the new year—clause 61	0 5
2	Prince Alfred Hotel, Aldridge & Roberts	Wm. J. Peterswald, J.P., R. H. Knuckey, J.P.	Permit—1 a.m. 3rd—the new year—clause 61	0 5
2	Galatea Hotel, Julius Deimel	Wm. J. Peterswald, J.P., J. Henderson, J.P.	Permit—11 45 p.m.—the new year—clause 61	0 5
2	Royal Admiral Hotel, Richard Peck	Wm. J. Peterswald, J.P., J. Henderson, J.P.	Permit—1 a.m. 3rd—the new year—clause 61	0 5
2	Royal Oak Hotel, James Hawken	Wm. J. Peterswald, J.P., J. Henderson, J.P.	Permit—1 a.m. 3rd—the new year—clause 61	0 5
2	Wieland's Hotel, H. L. Roberts	Wm. J. Peterswald, J.P., A. Abrahams, J.P.	Permit—1 a.m. 3rd—the new year—clause 61	0 5
2	Clarence Hotel, Dowdy & Lewis	Wm. J. Peterswald, J.P., Jas. D. Willshire, J.P.	Permit—1 a.m. 3rd—the new year—clause 61	0 5
2	Theatre Royal Hotel, John McDonald	Wm. J. Peterswald, J.P., Jas. Cowan, J.P.	Permit—12 midnight—theatre—clause 61	0 5
2	Avoca Hotel, Edwardstown, J. Schirmer	Wm. J. Peterswald, J.P., F. Hagedorn, J.P.	Permit—2 a.m. 3rd—a ball—clause 61	0 5
2	Wheatheaf Inn, Virginia, John Ryan	John Harvey, J.P., Laurence Hewitt, J.P.	Permit—3 a.m. 3rd—a ball—clause 61	0 5
2	Wheatheaf Inn, Virginia, John Ryan	John Harvey, J.P., Laurence Hewitt, J.P.	Certificate—booth at races—clause 60	2 0
2	Commercial Hotel, Wallaroo, J. Bollmeyer	David Bews, J.P., Thomas Davis, J.P.	Certificate—booth at regatta—clause 60	2 0
2	Commercial Hotel, Wallaroo, J. Bollmeyer	David Bews, J.P., Eneider Warmington, J.P.	Permit—3 a.m. 3rd—a party—clause 61	0 5
2	Prince of Wales Hotel, Wallaroo, Edwd. Tye	David Bews, J.P., Thos. Davies, J.P.	Certificate—booth at regatta—clause 60	2 0
2	Crown Hotel, Port Victor, John Dean	W. J. McCulloch, S.M., Geo. S. Read, J.P.	Permit—3 a.m. 3rd—a ball—clause 61	0 5

List of Permits—continued.

Date.	House and Name of Landlord.	Magistrate Granting Permit.	Permit or Certificate.	Amount.
Jan. 1	Balaklava Hotel, Balaklava, John Geake	C. Heard, J.P., Richard Wood, J.P.	Permit—1 a.m. 3rd—a party—clause 61	0 5
2	Crown Inn, Truro, Thomas Heddle	J. Rossiter, J.P., Thos. Scott, J.P.	Permit—3 a.m. 3rd—a party—clause 61	0 5
3	Bay View Hotel, Beachport, M. Whelan	G. B. Scott, S.M.	Certificate—booth at regatta—clause 60	0 5
4	Freeling Hotel, Freeling, Henry Jones	J. G. Schache, J.P., Jas. McCallum, J.P.	Permit—3 a.m. 3rd—a ball—clause 61	0 5
5	Name of house not given, R. J. Panter	T. Oliver Jones, J.P., John Mitchell, J.P.	Certificate—booth at picnic—clause 60	0 5
6	Name of house not given, R. J. Panter	T. Oliver Jones, J.P., John Mitchell, J.P.	Permit—2 a.m. 3rd—a picnic—clause 61	0 5
7	Virginia Hotel, Virginia, Ellen Crossman	Don A. McLachlan, J.P., John Harvey, J.P.	Permit—3 a.m. 3rd—a ball—clause 61	0 5
8	Farmers' Home Hotel, Mt. Gambier, D. McKenzie	C. G. Doughty, J.P., John Watson, J.P.	Permit—3 a.m. 3rd—a ball—clause 61	0 5
9	Farmers' Home Hotel, Mt. Gambier, D. McKenzie	C. G. Doughty, J.P., John Watson, J.P.	Certificate—booth at races—clause 60	0 5
10	Farmers' Home Hotel, Hamilton, T. Triplett	Jenkin Coles, J.P., H. V. Moyle, J.P.	Permit—3 a.m. 3rd—a ball—clause 61	0 5
11	Yaroowie Hotel, Yaroowie, R. Brown	W. S. Daniels, J.P., David Bower, J.P.	Permit—3 a.m. 3rd—a ball—clause 61	0 5
12	Old Nain Hotel, Daveyston, A. Domeyer	J. G. Schache, J.P., Jas. Branson, J.P.	Permit—3 a.m. 3rd—a ball—clause 61	0 5
13	Emu Hotel, Morphett Vale, J. Bell	W. J. Morier, J.P., James Clark, J.P.	Certificate—booth at races—clause 60	0 5
14	Truro Hotel, Truro, W. Beattie	J. Rossiter, J.P., Thos. Scott, J.P.	Certificate—booth at races—clause 60	0 5
15	Truro Hotel, Truro, W. Beattie	J. Rossiter, J.P., Thos. Scott, J.P.	Permit—3 a.m. 3rd—a ball—clause 61	0 5
16	Barossa Inn, J. Green	T. Oliver Jones, J.P., John Jones, J.P.	Permit—3 a.m. 3rd—a ball—clause 61	0 5
17	Globe Hotel, Yarrowie, W. Hoffstetter	C. E. Cranston, J.P., S. N. Walters, J.P.	Certificate—booth at sports—clause 60	0 5
18	Globe Hotel, Yarrowie, W. Hoffstetter	C. E. Cranston, J.P., S. N. Walters, J.P.	Permit—3 a.m. 3rd inst.—party—clause 61	0 5
19	Name of house not given, Beltana, Wm. Duck	Theodore Hancke, J.P., John H. Blood, J.P.	Permit—3 a.m. 3rd inst.—party—clause 61	0 5
20	Kadina Hotel, Kadina, T. Williams	John J. Christmas, J.P., Thos. H. Hall, J.P.	Certificate—booth at picnic—clause 60	0 5
21	Port Adelaide Hotel, R. Sayers	R. James Turner, S.M.	Certificate—booth at regatta—clause 60	0 5
22	White Lion Hotel, Kadina, D. Brown	John J. Christmas, J.P., F. W. Gurner, J.P.	Permit—3 a.m. 3rd inst.—ball—clause 61	0 5
23	Travellers' Rest, Houghton, A. Young	Robt. S. Kelly, J.P., R. D. Ross, J.P.	Permit—2 a.m. 3rd inst.—ball—clause 61	0 5
24	Travellers' Rest, Houghton, A. Young	Robt. S. Kelly, J.P., R. D. Ross, J.P.	Certificate—booth at picnic—clause 60	0 5
25	Melville Hotel, Yorketown, T. & R. Rossiter	Robert E. Palmer, J.P., J. W. Flood, J.P.	Permit—3 a.m. 3rd inst.—ball—clause 61	0 5
26	Warooka Hotel, Warooka, D. Ramsay	H. R. Fuller, J.P., E. Jacobs, J.P.	Permit—3 a.m. 3rd inst.—party—clause 61	0 5
27	Naracoorte Hotel, Naracoorte, J. E. Harris	Henry J. Smith, S.M.	Certificate—booth at picnic—clause 60	0 5
28	Bogan Hotel, Mannum, J. E. Schuetze	Benj. Walker, J.P., A. W. Walker, J.P.	Permit—3 a.m. 3rd inst.—party—clause 61	0 5
29	Bogan Hotel, Mannum, J. E. Schuetze	Benj. Walker, J.P., A. W. Walker, J.P.	Certificate—booth at sports—clause 60	0 5
30	Name of house not given, Noarlunga, F. W. Hindes	Martin Burgess, J.P., W. J. Morier, J.P.	Permit—3 a.m. 3rd inst.—party—clause 61	0 5
31	Wallaroo Inn, Wallaroo, Humphrey Darke	David Bews, J.P., Ender Warrington, J.P.	Permit—3 a.m. 3rd inst.—party—clause 61	0 5
32	Commercial Hotel, Kooringa, Jas. Richardson	E. M. Lockyer, J.P., John W. Cave, J.P.	Permit—3 a.m. 3rd inst.—party—clause 61	0 5
33	Greenock Arms, Greenock, T. Richardson	J. G. Schache, J.P., James Branson, J.P.	Permit—3 a.m. 3rd—ball—clause 61	0 5
34	Waukarina Hotel, Waukarina, Geo. Pullen	W. Carr, J.P., John Murray, J.P.	Certificate—booth at races—clause 60	0 5
35	District Hotel, Gumeracha, C. Scheck	Wm. Hicks, J.P., H. Dawson, J.P.	Permit—3 a.m. 3rd—ball—clause 61	0 5
36	District Hotel, Gumeracha, C. Scheck	Wm. Hicks, J.P., H. Dawson, J.P.	Certificate—booth at picnic—clause 60	0 5
37	Miners' Arms Hotel, Kapunda, E. Gurry	John Varley, S.M., Jenkin Coles, J.P.	Permit—3 a.m. 3rd—dinner—clause 61	0 5
38	Globe Hotel, Naracoorte, Chas. Biggins	Henry J. Smith, S.M.	Permit—2 a.m. 3rd—race night—clause 61	0 5
39	Wellington Inn, Wellington, Thos. McNamara	H. G. Wells, J.P., D. McCallum, J.P.	Certificate—booth at sports—clause 60	0 5
40	Wellington Inn, Wellington, Thos. McNamara	H. G. Wells, J.P., D. McCallum, J.P.	Permit—3 a.m. 3rd—party—clause 61	0 5
41	Mundobra Hotel, Mundobra, J. Paterson	Robert Darling, J.P., George A. White, J.P.	Certificate—booth at sports—clause 60	0 5
42	Commercial Hotel, Yaroowie, James Cowan	W. S. Daniels, J.P., David Dowd, J.P.	Permit—3 a.m. 3rd—party—clause 61	0 5
43	Maitland Hotel, Maitland, Charles Chapple	P. Howard, J.P., H. Lamshead, J.P.	Permit—2 a.m. 3rd—party—clause 61	0 5
44	Hamley Bridge Hotel, Hamley Bridge, M. Humberstone	J. Bell, jun., J.P., James Doyle, J.P.	Permit—3 a.m. 3rd—ball—clause 61	0 5
45	Commercial Hotel, Morgan, J. McGrotty	J. M. Woolley, J.P., George Brunskill, J.P.	Permit—3 a.m. 3rd—ball—clause 61	0 5
46	Jetty Hotel, Glenelg, S. & J. P. Bickford	Andrew Tennant, J.P., E. G. Gwynne, J.P.	Certificate—booth at races—clause 60	0 5
47	Thornton Hotel, Glanville, W. Grimes	David Bower, J.P., John Bickers, J.P.	Permit—3 a.m. 3rd—the new year—clause 61	0 5
48	Wheatstear Inn, Thebarton, T. G. Haddrick	W. H. Gray, J.P., John Rees, J.P.	Permit—3 a.m. 3rd—the new year—clause 61	0 5
49	Wieland's Hotel, H. L. Roberts	Wm. J. Peterswald, J.P., C. L. Meyer, jun. J.P.	Permit—12 midnight—theatrical perf.—clause 61	0 5
50	Theatre Royal Hotel, John McDonald	Wm. J. Peterswald, J.P., James Cowan, J.P.	Permit—12 midnight—theatrical perf.—clause 61	0 5
51	Theatre Royal Hotel, John McDonald	Wm. J. Peterswald, J.P., James Cowan, J.P.	Permit—12 midnight—theatrical perf.—clause 61	0 5
52	Galatea Hotel, Julius Dienne	Wm. J. Peterswald, J.P., W. R. Wigley, J.P.	Permit—to Jan. 11th—concert licence—clause 86	0 5
53	Wieland's Hotel, H. L. Roberts	Wm. J. Peterswald, J.P., A. Abrahams, J.P.	Permit—12 midnight—theatrical perf.—clause 61	0 5
54	Provincial Hotel, Thomas Poole	Wm. J. Peterswald, J.P., W. R. Wigley, J.P.	Permit—to January 12—concert licence—clause 86	0 5
55	Wieland's Hotel, H. L. Roberts	Wm. J. Peterswald, J.P., A. Abrahams, J.P.	Permit—12 midnight—theatrical perf.—clause 61	0 5
56	Theatre Royal Hotel, John McDonald	Wm. J. Peterswald, J.P., James Cowan, J.P.	Permit—12 midnight—theatrical perf.—clause 61	0 5
57	Sturt Hotel, Henry Taylor	Wm. J. Peterswald, J.P., J. Henderson, J.P.	Permit—1 a.m. 6th—dinner—clause 61	0 5
58	Shamrock Hotel, Thomas Boddington	Wm. J. Peterswald, J.P., C. L. Meyer, jun. J.P.	Permit—to Jan. 13th—concert licence—clause 86	0 5
59	Wieland's Hotel, H. L. Roberts	Wm. J. Peterswald, J.P., A. Abrahams, J.P.	Permit—to 30th inst.—theatrical perf.—clause 86	0 5
60	Theatre Royal Hotel, John McDonald	Wm. J. Peterswald, J.P., James Cowan, J.P.	Permit—12 midnight—theatrical perf.—clause 61	0 5
61	Sir John Barleycorn Hotel, Louis Roder	Wm. J. Peterswald, J.P., C. P. Clarke, J.P.	Permit—11 45 p.m.—visitors from country—cl. 61	0 5
62	Theatre Royal Hotel, John McDonald	Wm. J. Peterswald, J.P., James Cowan, J.P.	Permit—11 45 p.m.—theatrical perf.—clause 61	0 5
63	Wieland's Hotel, H. L. Roberts	Wm. J. Peterswald, J.P., A. Abrahams, J.P.	Permit—11 45 p.m.—theatrical perf.—clause 61	0 5
64	White Hart Hotel, August Klauer	Wm. J. Peterswald, J.P., Samuel Cornish, J.P.	Permit—11 45 p.m.—theatrical perf.—clause 61	0 5
65	Eagle Tavern, Alexander McKenzie	Wm. J. Peterswald, J.P., A. Abrahams, J.P.	Permit—11 45 p.m.—theatrical perf.—clause 61	0 5
66	King of Hanover Hotel, Edwin Wiedenbach	Wm. J. Peterswald, J.P., C. L. Meyer, jun., J.P.	Permit—11 45 p.m.—visitors from country—cl. 61	0 5
67	London Inn, R. F. Long	Wm. J. Peterswald, J.P.	Permit—to 31st—concert licence—clause 86	0 5
Total for the week ending				£ 99 15
January 7th, 1882.....				£ 99 15

WM. J. PETERSWALD, Acting Commissioner of Police.

Chief Secretary's Office, Adelaide, January 4th, 1882.

HIS Excellency the Governor directs it to be notified, for general information, that he has been pleased, by and with the advice of the Executive Council, to confirm the undermentioned by-laws, submitted by the Corporation of Burra. By command,

J. C. BRAY, Chief Secretary.

TOWN OF BURRA.

The following new By-laws were passed by the Burra Town Council on Friday, March 1st:—

In place of clause 28 of old BY-LAW No. 1.—There shall be two permanent Committees of the Council, to be called the Finance Committee

and the Public Works Committee, which shall be annually appointed; each of such Committees shall consist of three members (being one member for each of the wards of the town) and the mayor. The quorum of each Committee to be two and the chairman, who shall be appointed at the first meeting of the Committee in each year.

In place of old BY-LAW No. IV.—To prevent the Obstruction or Misuse of any Footpath.

1. Any person who shall run, roll, drive, draw, place, or cause, permit, or suffer to be ran, rolled, driven, drawn, or placed upon any of the footways of any street or public place in the Town of Burra, any wagon, cart, dray, velocipede, sledge, or other carriage (perambulators excepted), which may be drawn along thereon; or any wheel, wheel-

barrow, handbarrow, or truck, or any hogshead, cask, barrel, or other article, or thing, or shall lead, drive, or ride any horse, ass, mule, horned or other cattle upon any of the footways therein, then, and in every such case, every person so offending shall, upon conviction, forfeit and pay a sum not exceeding five pounds nor less than ten shillings.

In place of old BY-LAW No. X.—*To regulate the Pace for Driving or Riding of Animals through the Town.*

It shall not be lawful for any person to ride or drive any animal or animals attached to any vehicle having no springs at more than a walking pace, nor to ride or drive any animal or animals attached to any vehicle having springs at more than seven miles per hour, through any street, nor at more than four miles an hour round the corner of any street in the Town of Burra; and any person offending herein shall forfeit for each offence, upon conviction, a sum not less than five shillings and not exceeding five pounds.

In place of old BY-LAW No. XVII.—*For the better Prevention of Trespass by Stray Cattle in the Streets and Public Places of the Town.*

Any person who shall suffer any cattle belonging to him, or under his charge, to stray or be at large, or to be tethered or depastured in any street or public place within the Town of Burra, shall, upon conviction, forfeit and pay a penalty of not less than five shillings nor more than two pounds; and any inspector, dayman, or constable of the Council may seize and impound in the nearest pound any such cattle so straying, there to abide the result of information for such offence; and the expense of driving to pound, poundage, and sustenance fees shall be reckoned in and form part of such penalty, not exceeding in the whole the sum of two pounds as aforesaid.

In place of BY-LAW No. XX.—*To prohibit the Erection of Tents, &c., of inflammable material, without consent.*

No tent, pavilion, shed, or other structure of, or partly of, calico, canvas, or other like inflammable material, shall be erected or re-erected, or allowed to remain, by any person or persons within the limits of the Town of Burra, without obtaining the consent thereto of the Town Council, or mayor of the said town, for such time and on such terms as the Council may decide; and any person offending against this by-law shall, upon conviction of such offence, forfeit and pay a sum not less than two pounds and not exceeding ten pounds.

In place of old BY-LAW No. XXI.—*To prevent Mares, Cows, or Asses being covered within the Town, except in yards, buildings, or other premises sufficiently screened from public view.*

It shall not be lawful for any person or persons, either as owners or otherwise, in charge of any entire horse, ass, or bull, to cause, allow, or permit any such entire horse, ass, or bull to cover, or try to cover, any mare, ass, or cow within the corporate bounds of the said Town of Burra, or to cause, or permit, or allow any such entire horse, ass, or bull to be turned loose in any yard or other place with any mare, ass, or cow for the purpose of allowing such mare, ass, or cow to be covered, except in some yard, building, or other premises as shall be entirely and sufficiently screened from public view; and any person offending herein shall forfeit and pay for such offence, on conviction, a sum not less than one pound nor more than ten pounds.

NEW BY-LAW No. XXV.—*To regulate the Driving, &c., of Horses and Cattle through the Town of Burra.*

No loose cattle or horses shall be driven along or across the following streets within the Town of Burra, that is to say—in Ludgovan-street from the intersection of Taylor-street to the Redruth Bridge; main road from the mine bridge along Commercial-street to the Burra Hospital north-east corner; Ayers-street from Bridge-street to Mitchell's Flat; Welsh-place, Kingston-street, from Paradise to the junction with Commercial-street; and Thames-street from Market-square to the bridge; or any other streets set apart by notice duly signed by the town clerk, published twice in the *Burra Record* or *Government Gazette*, except between the hours of 4 p.m. and 11 a.m., going to or returning from public auction sale, or, in the case of milch cows, on going to or returning from pasture or water. Any person offending against this by-law shall forfeit and pay for every offence the sum of not less than ten shillings nor more than two pounds.

BY-LAW No. XXVI.—*To prevent Accidents in Streets of Burra by securing the H wheels of Vehicles.*

Any person who shall, in any street or public place within the limits of the Town of Burra, leave any carriage, wagon, wain, cart, dray, or vehicle of any kind, without having some person in charge of the same, or who shall leave such carriage, wagon, wain, cart, dray, or other vehicle without having properly chained or secured one of the wheels of any such vehicle, or having securely tied the animal or animals drawing the same to some firm object with a sufficient rope, strap, or chain, or shall be at such a distance from such vehicle or in

such a situation whilst it shall be passing upon such street or public place that he cannot have the direction and proper government of the horses or cattle drawing the same, shall, on conviction, forfeit and pay for every such offence a sum not less than five shillings and not more than two pounds.

BY-LAW No. XXVII.—*To prevent Rubbish being swept into the Streets of the Town of Burra.*

It shall not be lawful for any person to throw or sweep any paper, dirt, or rubbish of any kind from their respective premises into any of the streets of the said town; and any person offending herein shall forfeit and pay for each offence a sum not less than five shillings nor more than twenty shillings.

BY-LAW No. XXVIII.—*For regulating the Flagging and Paving of Footpaths.*

It shall be lawful for the Corporation of the Town of Burra to flag and pave the footpath or footpaths, any part or parts thereof, in any street or streets in Town of Burra, either with stone, slate, asphalt, or other substance, and to recover one moiety of the expense thereof from the owner or occupier of the land abutting on any such footpath: Provided that no owner or occupier shall be compellable to pay more than one moiety of the expense of flagging, asphalt, and paving the footpath immediately abutting upon the property owned or occupied by him.

BY-LAW No. XXIX.—*To regulate Stacking and Storing of Hay, Straw, and Thatch within the Town of Burra.*

1. It shall not be lawful for any person to stack, pile, or deposit any long hay, straw, or thatch in the open air within the Town of Burra at a less distance than one hundred feet from any inhabited building or twenty feet from any fence.

2. Nor shall it be lawful for any person to store or keep a greater quantity of either of such articles than 5cwt. in any building, unless the same be substantially built of iron, brick, or stone, roofed with metal, slates, or other non-combustible material; and every person offending herein shall forfeit and pay for every offence a sum not less than ten shillings and not exceeding five pounds.

BY-LAW No. XXX.—*To prevent undue Storage of Explosives.*

It shall not be lawful for any person or persons to have upon his or their premises at any one time within the Town of Burra any larger quantity of gunpowder than 25lbs., or of blasting powder, dynamite, or other explosive than 25lbs., except in such place or building as may be set apart by the councillor allowed under the hand of the mayor for such purpose. Any person offending against this by-law shall, upon conviction, forfeit and pay not less than one pound nor more than ten pounds.

BY-LAW No. XXXI.—*To prevent the Hawking of Goods for Sale.*

It shall not be lawful for any person or persons to carry or cart for the purpose of selling or offering for sale within the town any articles, except colonial produce, unless they first obtain the licence of the Council, for which an annual fee of ten shillings for pack, or twenty shillings for vehicles, will be charged. Any person breaking this law will be liable to a fine of not less than ten shillings nor more than forty shillings: Provided that no ratepayer, while a ratepayer of the town, shall be subject to this by-law.

BY-LAW No. XXXII.—*For the Preservation of Trees in the Town of Burra.*

Any person who shall carelessly, wilfully, or wantonly injure, destroy, carry away, or remove from its place, any tree, shrub, or plant planted in any of the streets, enclosures, or public places of, belonging to, or under the care or superintendence of the Corporation to the said town, or who shall carelessly, wilfully, or wantonly injure, destroy, carry away, remove out of its place, or ride or drive against any of the tree-guards, fences, or other protection to any such trees, shrubs, or plants as aforesaid, shall forfeit for every such offence a penalty of not less than twenty shillings and not more than ten pounds.

BY-LAW No. XXXIII.—*To regulate Slaughtering in the Town of Burra.*

Any person who shall keep a slaughter-house, or place for slaughtering cattle intended for sale or barter, without it being duly licensed, or who shall slaughter, or cause to be slaughtered, any cattle as aforesaid in any place not licensed, shall forfeit and pay the sum of ten pounds for each and every head of cattle so slaughtered.

Present at the passing of the above, the whole of the councillors.

PHILIP LANE, Mayor.

F. W. HOLDER, Town Clerk.

By command,

ALERED CART, Commissioner of Crown Lands and Immigration.

Confirmed,

WM. F. DRUMMOND JERVOIS, Governor.



Military Staff Office, Adelaide, January 9th, 1882.

**H**IS Excellency the Governor has been pleased to accept the resignation of Major William Oldham, Reserve Force. This officer is permitted to retain his rank and wear his uniform, having served upwards of ten years in the V.M.F.

Also, to appoint Private Charles William Fowler to be Lieutenant in the Adelaide Rifles, *vice* Clark, promoted.

By order,

M. F. DOWNES, Col. R.A., Commandant.

Military Staff Office, Adelaide, January 9th, 1882.

**H**IS Excellency the Governor has been pleased to appoint Mr. John James Duncan to be Captain, and Mr. Harold Badcock to be Lieutenant, in the Rifle Volunteer Force.

Also, to accept the resignations of Captain Thomas Rickaby and Lieutenant Herman Leonard Julius Wilke, Rifle Volunteer Force.

By order,

M. F. DOWNES, Col. R.A., Inspecting Officer.

Office of the Minister of Education, Adelaide, Jan. 10th, 1882.

**N**OTICE is hereby given, that Rule 3 of the Redhill Institute, as amended, has been approved by the Honorable the Minister of Education.

By direction,

ALFRED HEATH, Sec. Minister of Education.

Education Office, Adelaide, January 4th, 1882.

**N**OTICE is hereby given, that an application has been made for the use of the Beachport school for temperance meetings. In accordance with the regulations this application will be decided by the Hon. Minister of Education at the end of four weeks from the date hereof.

JOHN A. HARTLEY, Inspector-General of Schools.

**EXTENSION OF TELEGRAPH MONEY ORDER SYSTEM TO WESTERN AUSTRALIA.**

General Post Office, Adelaide, December 19th, 1881.

**N**OTICE is hereby given that, from and after the 1st January, 1882, money orders may be transmitted by telegraph between this colony and Western Australia.

CHARLES TODD,

Postmaster-General and Superintendent of Telegraphs.

**REDUCTION OF TELEGRAPH RATES TO TASMANIA.**

General Post Office, Adelaide, January 6th, 1882.

**N**OTICE.—On and after the 1st inst., the charges upon messages to Tasmania will be reduced to four shillings for the first ten words, and fourpence every additional word.

CHARLES TODD, Postmaster-General and Supt. of Telegraphs.

General Post Office, Adelaide, January 11th, 1882.

**S**TAMPED newspaper wrappers can now be obtained at the General Post Office at the following rates, viz. :—

- One packet of 10 wrappers ..... 6d.
- One " 100 " ..... 4s. 9d.
- One " 1,000 " ..... £2 6s. 6d.

The wrappers are 4½ in. wide, but a larger size, viz., 5½ in., will be issued on the 16th instant.

CHARLES TODD,

Postmaster-General and Superintendent of Telegraphs.

General Post Office, Adelaide, December 14th, 1881.

**T**ELEGRAMS addressed "Natal" only will be sent to "Natal," South America. If intended for "Durban," Natal, they must be addressed "Durban," not "Natal," as the latter is a province, not a South African telegraph station.

CHARLES TODD,

Postmaster-General and Superintendent of Telegraphs

**N**OTICE is hereby given, that certificates have been issued to the following persons to carry on business in the undermentioned licensed premises until March 14th, 1882 :—

- 1882.
- Jan. 4. Henry Taylor, the Sturt Hotel, Adelaide.
- Jan. 5. Samuel Lewis and Joseph Lewis, the Eagle on the Hill, Mount Barker Road.
- Jan. 6. John Williams, the Family Hotel, Glenelg.
- Jan. 6. Henry Page, the Princess Royal Hotel, North Adelaide.
- Jan. 6. Isabella Burns, the Edinburgh Casle, Adelaide.

*Permit for Wine Shop.*

- Jan. 4. Frederick Hamblin, South Road.
- JAMES B. FENN, Clerk to the Adelaide Licensing Bench.

**ADELAIDE HOSPITAL.**

**R**ETURN of the number of deaths during the half-year ended December 31st, 1881, of patients whose relatives are unknown, or reside beyond the limits of the colony :—

Name.	Age.	Date of Death.	Cause of Death.
	years	1881.	
Maurice Bevilacqua ..	20	July 1	Carcinoma
Norah Wallace .....	21	" 5	Enteric fever
Daniel Bright .....	23	" 20	Morbus cordis
Ellen Extram .....	35	" 22	Pneumonia
Jno. French .....	30	" 26	Pneumonia
Edward Hoskins .....	(?)	Aug. 5	Fractured skull
Chas. E. Foster .....	25	" 8	Phthisis
Frederick Matthews ..	41	" 9	Cirrhosis
Daniel DeMoupiéd ..	46	" 10	Hemiplegia
George McInroy .....	28	" 21	Compound comminuted fracture of both legs
Henry Walther .....	40	Sep. 10	Phthisis
Charles Scott .....	38	" 14	Phthisis
Thomas Daniels .....	32	" 15	Tetanus
Peter W. Meir .....	38	Oct. 13	Pneumonia
Martin Wheatcroft ..	48	" 28	Chronic dysentery
James Dennin .....	44	" 29	Pneumonia
Jno. Blanco .....	76	Nov. 1	Morbus cordis
Chas. F. Edwards .....	23	" 4	Phthisis
Margaret Leete .....	45	" 6	Mesenteric carcinoma
Thomas F. Attwood ..	49	" 24	Hemiplegia
Jno. O'Brien .....	46	Dec. 2	Morbus cordis
Herbert Smith .....	26	" 12	Phthisis
Joseph Francis .....	30	" 24	Enteric fever

E. H. HALLACK, Secretary.

Destitute Board Office, Adelaide, January 9th, 1882.

**R**ETURN of Persons who have died in the Destitute Asylum from July 1st to December 31st, 1881, who had no relations in the colony, so far as known :—

Name.	Age.	Date of Death.	Cause of Death.
	years	1881	
Ann Hadden .....	74	July 4	Paralysis
John Thomas .....	66	" 8	Senile decay
John Chave .....	57	" 9	Cirrhosis
August F. Schmeisser ..	87	Aug. 1	Senile decay
Joseph Evans .....	62	" 20	Morbus cordis
George Armstrong .....	38	Sep. 12	Epilepsy
Henry Bignell .....	62	" 26	Chronic bronchitis
Matthew Thomas .....	74	Oct. 1	Pneumonia
Thomas Rogers .....	38	" 2	Pyæmia
Henry Gray .....	36	" 6	Morbus cordis
Herman Schiberlein ..	79	" 10	Senile decay
Henry Campbell .....	75	" 18	Senile decay
John Condon .....	68	Nov. 22	Senile decay
George King .....	70	Dec. 18	Internal hemorrhage
William Gilbert .....	70	Dec. 19	Heart disease

ARTHUR LINDSAY, *pro* Chairman.

**ELECTORAL ACT, 1879 AND 1880.**

**N**OTICE.—Clerks of Corporate Towns, clerks of District Councils postmasters, and officers in charge of Police Stations, beyond the limits of Corporations and District Councils, are required to preserve and keep open for inspection by the public, at all reasonable times, the copies of the Electoral Rolls forwarded to them by the several Returning Officers, in terms of clause 3 of the Electoral Act No. 183 of 1880. Dated the 18th March, 1881.

WILLIAM R. BOOTHBY, Returning Officer for the Province

REAL PROPERTY ACT NOTICES.

WHEREAS the persons named at the foot hereof have each respectively for himself made application to have the lands set forth and described before his name at foot hereof, brought under the operation of "The Real Property Act." Notice is hereby given, that, unless caveat be lodged with the Registrar-General, by some person having estate or interest in the said lands, on or before the expiration of the period herein below for each case specified, the said pieces of land will be brought under the operation of the said Act as by law directed. Diagrams delineating these parcels of land may be inspected at the Lands Titles Office, Adelaide, and in the offices of the several Corporations or District Councils in which the lands are situated, or at the office of the Local Court nearest thereto.

No. of Application.	Property.	Name.	Residence.	Date up to and inclusive of which caveat may be lodged.
18,834	{ <i>New Glenelg, Township of.</i> —Lot 188 of Section 205, Hundred of Noarlunga.....	Sophia Ann Waghorn	Victoria	1882. February 21
18,812	{ <i>Lyndoch, Township of.</i> —Lots 67, 68, 69 of Section 3250, Hundred of Barossa .....	Walter Gooch and Albertus Lemmers Ricardo Hayward (mortgagees exercising power of sale)	Adelaide	January 21
18,872	<i>Clare, Hundred of.</i> —Section 353 .....	John James	Mintaro	January 21
18,840	{ <i>Walkerville, Township of.</i> —Part Lot 1 of Section 476, Hundred of Yatala .....	Benjamin Cox	Dry Creek	January 21
18,863	{ <i>New Glenelg, Township of.</i> —Lot 264 of Section 205, Hundred of Noarlunga.....	John Brodie Spence	Adelaide	January 21
18,874	<i>Yatala, Hundred of.</i> —Part Section 490 .....	Algernon Sidney Clark and Matthew Symonds Clark	Adelaide	January 21
18,835	<i>Yatala, Hundred of.</i> —Part Sections 8 and 2290 .....	William Pedler	Para Plains	January 21
18,878	<i>Goolwa, Hundred of.</i> —Sections 104 and 105 .....	Joseph Shipway	Currency Creek	January 21
18,824	<i>Adelaide, City of.</i> —Part Town Acre 417 .....	Harold Mayo Addison and Arthur Richman Addison	Adelaide	January 21
18,836	{ <i>Kincraig, Township of.</i> —Part Lot 61 of Section 5, Hundred of Naracoorte .....	Charles Jones	Naracoorte	January 21
18,887	{ <i>New Glenelg, Township of.</i> —Part Lot 201 of Section 205, Hundred of Noarlunga.....	Thomas Curtis	Glenelg	January 21
18,889	<i>Port Adelaide, Hundred of.</i> —Sections 727, 734 .....	Arthur Marmaduke Hardy	Adelaide	January 21
18,890	<i>Adelaide, Hundred of.</i> —Section 974 .....	James White	Kopunda	January 21
18,815	{ <i>Kincraig, Township of.</i> —Lot 45 and part 44 of Section 5, Hundred of Naracoorte .....	Hugh McLean	Naracoorte	March 21
18,881	{ <i>Macclesfield, Hundred of.</i> —Part Section 4478 (Lots 1 to 6 inclusive) .....	John Dunn, the elder	Mount Barker	January 21
18,879	{ <i>Stepney, Township of.</i> —Lots 87, 88 of Section 259, Hundred of Adelaide .....	Heinrich Edward Friedrich Timcke and Georg Ferdinand Timcke	Stepney	January 21
18,882	{ <i>Finchley, Township of.</i> —Lots 11, 12, 13, 14 of Section 284, Hundred of Adelaide .....	James Jury	St. Barnards	January 21
18,880	<i>Adelaide, City of.</i> —Part Town Acre 264 .....	James Smith	Adelaide	January 21
18,884	{ <i>Norwood, Township of.</i> —Lot marked "Reserve" east of Lot 9 of Block 34 and others of Section 261, Hundred of Adelaide .....	Joseph Edmunds	Norwood	January 21
18,754	<i>Morroo, Hundred of.</i> —Sections 270, 271 .....	John Murray, James Shannon, and David Moody	—	January 21
18,847	<i>Adelaide, City of.</i> —Part Town Acre 96 .....	Grace Pearce and Thomas John Poole	—	January 21
18,866	<i>Adelaide, City of.</i> —Part Town Acre 248 .....	{ John Gibbon Wright, John Thomas Pearson, Adolphus Wrickler, William West Winwood, Edwin Kessell, James Peters, Alfred Byrne, Ralph Corin, Thomas Jackson, Burnett Patch Mudge } Christian Winstead	—	February 4
18,885	<i>Onkaparinga, Hundred of.</i> —Part Section 4096 .....	John Cullen	Grunthal	February 4
18,904	<i>Adelaide, City of.</i> —Part Town Acre 1014 .....	Joseph Jackson	North Adelaide	February 4
18,897	<i>Port Adelaide, Hundred of.</i> —Section 1137 .....	George Witherage Cotton (mortgagee exercising power of sale)	Adelaide	February 4
18,902	<i>Takunga, Hundred of.</i> —Section 6276 .....	Septimus Sach	Adelaide	February 4
18,903	<i>Port Elliot, Township of.</i> —Section 58 .....	Luke Tighe	Adelaide	February 4
18,871	<i>Adelaide, City of.</i> —Part Town Acre 672 .....	Thomas Fairbrother	Fullarton	February 4
18,785	<i>Adelaide, Hundred of.</i> —Part Section 252 .....	Daniel Murphy	Narridy	February 4
18,907	<i>Barossa, Hundred of.</i> —Section 3063 .....	Francis William Stokes, Frank Rymill, and John Scuttar	—	February 4
18,621	{ <i>Burnside, Township of.</i> —Lots 32, 33, of Section 320, Hundred of Adelaide .....			
18,895	{ <i>Adelaide, City of.</i> —Part Town Acre 298, and right-of-way .....	Charles Thorpe	Kent Town	February 11
18,523	{ <i>Adelaide, Hundred of.</i> —Sections 1055, 1059, and part 1102 .....	Patrick Auld	England	February 11

REAL PROPERTY ACT NOTICES (continued.)

No. of Application.	Property.	Name.	Residence.	Date up to and inclusive of which caveat may be lodged.
18,734	<i>Yatala, Hundred of</i> —Lot 17 of Section 460 .....	Thomas Edward McEllister	Adelaide	1882.
18,746	{ <i>Kapunda, Hundred of</i> —Section 1521 (less road), 1522, 1523 .....	James White	Kapunda	February 11
18,760	<i>Belvidere, Hundred of</i> —Section 328 .....	Edward Meade Bagot and Margaret Elizabeth Bagot	Adelaide	March 11
18,900	<i>Nuriootpa, Hundred of</i> —Part Section 1820 .....	Johann Christian Schultz	Greenock Creek	February 11
18,901	<i>Adelaide, Hundred of</i> —Part Section 301 .....	James Banfield	Adelaide	February 11
18,833	{ <i>Kent Town, Township of</i> —Part Lot 135 of Section 255, Hundred of Adelaide .....	Charles Henry Brooks	Norwood	February 11
18,828	<i>Adelaide, City of</i> —Part Town Acre 128 .....	Friedrich Meyer	Adelaide	February 11
18,910	<i>Adelaide, City of</i> —Part Town Acre 99 .....	George Samuel Cotton and Edward Andrew Devonshire Opie	Adelaide	February 11
18,898	{ <i>Kensington, Township of</i> —Part Lots 1, 3 of Section 289, Hundred of Adelaide .....	Jonathan Bate	Kensington	February 11
18,913	{ <i>Fullarton Estate, Township of</i> —Lots 21 and 22 of Block 69 and others of Section 265, Hundred of Adelaide .....	{ John Frew, James Smith, and Alfred Bonnin }	Adelaide	February 11
18,915	<i>Saddleworth, Hundred of</i> —Part Section 264 .....	Erdmen Ferdinand Schapel	—	February 11
18,873	<i>Adelaide, City of</i> —Part Town Acre 7 .....	Rupert Ingleby, Bridget Warhurst, and Thomas Cragen	—	February 11

Dated the 10th day of January, one thousand eight hundred and eighty-two, at the Registry Office, Adelaide, South Australia.

[45s.]

W. B. T. ANDREWS, Registrar-General.

REAL PROPERTY ACT NOTICE, (No. 213).

WHEREAS declarations, as required by section 99 of the Real Property Act of 1861, of the accidental loss of the Land Grant vol. XLIX, folio, 44, Cemetery Reserve, at Port Lincoln, have been made, together with application for a provisional certificate of title for the same land to be granted to John Parker Buttfild: Notice is hereby given, that unless caveat be lodged with the Registrar-General, by some person having estate or interest in the said land, on or before the 11th April, next ensuing, a provisional certificate, as by law directed, will be issued to the said John Parker Buttfild, in respect of the said land. Dated this 10th day of January, 1882, at the Land Titles Registration Office, Adelaide.

W. B. T. ANDREWS, Registrar-General.

1/4

[5s.]

REAL PROPERTY ACT NOTICE (No. 216).

WHEREAS Richard Victor has made application to the Registrar-General, under section 121 of the Real Property Act of 1861, for an order for foreclosure, as mortgagee, of part section 1677A, Hundred of Nuriootpa: Notice is hereby given, that the above land is offered for sale by the Registrar-General, until the 4th day of February, 1882, on which day an order for foreclosure will be issued to the said Richard Victor, unless in the interval a sufficient amount has been realised by the sale of such land to satisfy the principal and interest money due, and all expenses occasioned by such sale and proceedings.

W. B. T. ANDREWS, Registrar-General.

Lands Titles Office, January 3rd, 1882.

2/4

[5s.]

INOCULATION FOR PLEURO-PNEUMONIA.

Stock and Brands Office, Adelaide, March 16th, 1880.

THE following is published for the information of cattle owners whose stock are in danger of infection with pleuro-pneumonia, to assist them in at once taking the necessary steps for the inoculation of their cattle, and the prevention thereby of heavy losses.

C. J. VALENTINE, Chief Inspector of Sheep.

Inoculation has been practised with success in the Australian Colonies in South Africa, and in other places. Care being taken in obtaining the virus or lymph, and also the operation, it will be found a preventive to the spread of pleuro-pneumonia amongst healthy animals. It must be thoroughly understood that inoculation is not recommended to cure diseased animals. Medical treatment is useless as a preventive, and the disease can only be successfully eradicated by the adoption of stringent

preventive measures, viz.:—early isolation of suspected animals, destroying and burning the carcasses of diseased ones, and inoculating all animals exposed to contagion. Animals once attacked are liable to relapse, acting as centres of contagion, and perpetuating the disease.

How to obtain Inoculating Lymph.

Having selected an animal suffering from pleuro, slaughter in the usual way. The carcass being properly bled, open the chest, and if the disease has reached the proper stage (second stage) the lymph will be found round the consolidated lung, frequently enclosed in cells like a honey-comb of coagulated fibrine. Lymph may also occasionally be obtained from the substance of the lung—in that portion only of a salmon color. The proper inoculating lymph is recognised by being of a sherry wine color. It coagulates, on cooling, into a transparent jelly, has no offensive smell, and feels sticky when rubbed between the finger and thumb. Mistakes are frequently made by using the watery effusion, or serum, found in the chest and substance of the lung, and the efficacy of inoculation is frequently condemned in consequence. Such mistakes must therefore, be carefully avoided, as the success of the operation depends upon using the proper lymph, which should be strained before being used, and a supply for future use placed in small phials and preserved, by adding an eighth part of pure glycerine, and kept in a cool place or underground.

Modes of Operating.

The operation has been performed in different ways.

At present cattle are usually inoculated on the outside of the tail, about 1 to 1½ in. from the tip, in one or other of the following ways, namely:—

1. With a lancet or knife dipped into the lymph.
2. With a grooved inoculating knife.
3. With a short speying needle and a thread or short piece of worsted saturated with lymph. A portion of the thread may be left in the wound to insure retention of the lymph.

Experience has proved that bad swellings are less likely to arise from the use of the needle and thread than the knife or lancet; the knife requires greater care.

Care must be taken not to wound the nerves and muscles of the tail, as it is apt to cause an unfavorable swelling; if all goes well the inoculation ought to take well before the week is out. Unfavorable symptoms set in sometimes between the fifteenth and twentieth days after inoculation, and show a swelling spreading from the wound up the tail into the body, the glands at either side of the root swelling up and stopping the passages—the beast either dies from that or from maggots in the sore. As soon as you see the swelling, cut and scarify just above it, avoiding the artery that runs down the middle of the tail—this will stop it. Some use ointment; but it is not generally found necessary.

BONDED STORES RETURNS.

RETURN showing the stock of the undermentioned goods in the Bonded Stores at Adelaide, on December the 31st, 1881; the quantities received and delivered during the week ending January 7th, 1882; and the quantities remaining in bond at the termination of the said week:—

	Stock in Bond on December 31st, 1881.	Received during the week.	Deliveries during the week.		Stock in Bond on January 7th, 1882.
			Home consumption.	Exportation and Removals.	
Spirits, viz.—Brandy, in bulk . . . . . gallons	33,972	874	771	..	34,075
Ditto, in case . . . . . "	15,214 $\frac{2}{3}$	1,132 $\frac{1}{2}$	443 $\frac{1}{4}$	..	15,904 $\frac{1}{4}$
Rum . . . . . "	13,568 $\frac{2}{3}$	508	210	..	13,866 $\frac{2}{3}$
Geneva . . . . . "	3,964 $\frac{2}{3}$	198	61 $\frac{3}{4}$	39 $\frac{3}{4}$	4,062 $\frac{7}{8}$
Gin, in bulk . . . . . "	1,018	..	..	..	1,018
Ditto, in case . . . . . "	3,262 $\frac{1}{2}$	9	58 $\frac{1}{2}$	..	3,212 $\frac{1}{2}$
Whisky, in bulk . . . . . "	17,785 $\frac{3}{4}$	..	262	..	17,523 $\frac{3}{4}$
Ditto, in case . . . . . "	10,404 $\frac{1}{2}$	15	246 $\frac{1}{2}$	19 $\frac{2}{3}$	10,153 $\frac{1}{3}$
Of wine . . . . . "	163	..	..	..	163
Cordials . . . . . "	4,050 $\frac{1}{2}$	215	8 $\frac{1}{2}$	..	4,256 $\frac{2}{3}$
Perfumed . . . . . "	190 $\frac{1}{2}$	..	..	..	190 $\frac{1}{2}$
Unenumerated . . . . . "	5,517 $\frac{2}{3}$	490	250 $\frac{2}{3}$	..	5,757 $\frac{2}{3}$
Wine, in bulk . . . . . "	8,822	..	41	..	8,781
Ditto, reputed quarts . . . . . dozens	3,599	292	44 $\frac{1}{2}$	..	3,846 $\frac{1}{2}$
Beer, porter, ale, and cider, in bulk . . . . . gallons	50	..	..	..	50
Ditto, reputed quarts . . . . . dozens	462 $\frac{1}{2}$	80	180	..	362 $\frac{1}{2}$
Tobacco—Manufactured . . . . . lbs.	21,516 $\frac{1}{8}$	..	891 $\frac{1}{8}$	..	20,623 $\frac{1}{8}$
Unmanufactured . . . . . "	49,311	..	1,253	..	48,058
Cigars . . . . . "	20,976 $\frac{1}{8}$	757	617 $\frac{1}{8}$	..	21,116 $\frac{1}{8}$
Snuff . . . . . "	533	..	..	..	533
Tea . . . . . "	77,685	..	590	..	77,095
Coffee . . . . . "	19,952	..	743	..	19,209
Sugar . . . . . cwt.	..	..	..	..	..
Drapery . . . . . value	..	..	..	..	..

Adelaide, January 10th, 1882.

F. W. RINGWOOD, Warehousekeeper.

RETURN showing the stock of the undermentioned goods in the Bonded Stores at Port Adelaide, on December the 31st, 1881; the quantities received and delivered during the week ending January 7th 1882; and the quantities remaining in bond at the termination of the said week:—

	Stock in Bond on December 31st, 1881.	Received during the week.	Deliveries during the week.		Stock in bond on January 7th, 1882.
			Home consumption.	Exportation and Removals.	
Spirits, viz.—Brandy, in bulk . . . . . gallons	54,346	..	110	1,130	53,106
Ditto, in case . . . . . "	13,024 $\frac{1}{2}$	..	13 $\frac{1}{2}$	97 $\frac{1}{2}$	12,913 $\frac{1}{2}$
Rum . . . . . "	8,500 $\frac{1}{2}$	..	88	33	8,379 $\frac{1}{2}$
Geneva . . . . . "	904 $\frac{1}{2}$	..	3 $\frac{1}{2}$	..	900 $\frac{1}{2}$
Gin, in bulk . . . . . "	1,507	..	..	..	1,507
Ditto, in case . . . . . "	3,324 $\frac{1}{2}$	..	..	..	3,324 $\frac{1}{2}$
Whisky, in bulk . . . . . "	23,897	..	183	..	23,714
Ditto, in case . . . . . "	17,667 $\frac{2}{3}$	..	128	383 $\frac{1}{3}$	17,155 $\frac{2}{3}$
Of wine . . . . . "	445	..	..	..	445
Cordials . . . . . "	22 $\frac{1}{2}$	..	..	..	22 $\frac{1}{2}$
Perfumed . . . . . "	306 $\frac{1}{2}$	..	..	..	306 $\frac{1}{2}$
Unenumerated . . . . . "	3,935 $\frac{1}{2}$	558 $\frac{1}{2}$	..	..	4,494 $\frac{1}{2}$
Wine, in bulk . . . . . "	8,385	..	100	..	8,285
Ditto, reputed quarts . . . . . dozens	2,046	..	4 $\frac{1}{2}$	..	2,041 $\frac{1}{2}$
Beer, porter, ale, and cider, in bulk . . . . . gallons	18,250	..	..	..	18,250
Ditto, reputed quarts . . . . . dozens	7,075 $\frac{7}{12}$	..	30	230 $\frac{1}{2}$	6,814 $\frac{1}{12}$
Tobacco—Manufactured . . . . . lbs.	15,847 $\frac{1}{8}$	..	2,622	81	13,144 $\frac{1}{8}$
Unmanufactured . . . . . "	164,803	..	4,440	..	160,363
Cigars . . . . . "	7,816 $\frac{1}{8}$	..	102 $\frac{1}{8}$	..	7,714 $\frac{1}{8}$
Snuff . . . . . "	1,585	..	..	..	1,585
Tea . . . . . "	918,064	97,328	24,062	114	991,216
Coffee . . . . . "	76,287	..	15,187	84	61,016
Sugar . . . . . cwt.	1,430	..	3	2	1,425
Drapery . . . . . value	£173	..	..	..	£173

Port Adelaide, January 10th, 1882.

F. A. HOWELL, Warehousekeeper.

EXPORT OF COLONIAL PRODUCE.

RETURN of all wheat, flour, bread, and grain, the produce of South Australia, exported during the week ended Saturday, January 7th, 1882, and corresponding week 1881:—

Articles.	Quantity.															
	Port Adelaide.		Milang.		Port Glenelg.		Morgan.		Port Augusta.		Port Goolwa.		Port Pirie.		Total.	
	1882.	1881.	1882.	1881.	1882.	1881.	1882.	1881.	1882.	1881.	1882.	1881.	1882.	1881.	1882.	1881.
Wheat ..... bushels	182	52,291	...	...	...	...	...	...	...	...	...	...	3,214	...	3,396	52,291
Flour ..... tons	349 <sup>2</sup> / <sub>10</sub>	905 <sup>3</sup> / <sub>10</sub>	7	...	18 <sup>3</sup> / <sub>10</sub>	26	...	...	...	...	...	...	...	...	374 <sup>3</sup> / <sub>10</sub>	931 <sup>3</sup> / <sub>10</sub>
Meal ..... tons	...	...	...	...	...	...	...	...	...	...	...	...	...	...	...	...
Barley ..... bushels	16	...	...	...	...	...	...	...	175	...	...	...	...	...	191	...
Bran and pollard, tons	3 <sup>3</sup> / <sub>8</sub>	35	...	...	...	3 <sup>3</sup> / <sub>8</sub>	...	...	5	...	...	...	...	...	8 <sup>3</sup> / <sub>8</sub>	38 <sup>3</sup> / <sub>8</sub>
Oats ..... bushels	10	...	...	...	45	...	...	...	...	...	...	...	...	...	55	...

Custom House, Port Adelaide, January 10th, 1882.

FRED. J. SANDERSON, Collector H.M.'s Customs.

RETURN OF IMMIGRATION AND EMIGRATION.

RETURN of Passengers inwards and outwards at Port Adelaide during the week ended Saturday, January 7th, 1882.

Inwards.				Outwards.			
Male Adults.	Female Adults.	Male Children.	Female Children.	Male Adults.	Female Adults.	Male Children.	Female Children.
178	62	9	3	227	81	9	0

FRED. J. SANDERSON, Collector H.M.'s Customs.  
Custom House, Port Adelaide, January 10th, 1882.

RETURN OF CUSTOMS RECEIPTS.

ABSTRACT Return of Customs Receipts for the week ended January 7th, 1882:—

PORT ADELAIDE—	£	s.	d.
Spirits .....	373	7	4
Ditto Colonial distilled .....	82	4	0
Tobacco and cigars .....	495	19	0
Miscellaneous—Fixed duties .....	6,767	10	6
Ad Valorem Duties .....	2,586	10	0
Bonded store licences .....	720	0	0
<b>OUTPORTS—</b>			
Port Augusta .....	240	18	0
Beachport .....	5	15	0
Glenelg .....	190	18	4
MacDonnell .....	95	18	11
Pirie .....	24	6	0
Adelaide branch .....	1,782	5	2
Port Darwin, N.T. ....	2,006	8	2
	<b>£15,372</b>	<b>0</b>	<b>5</b>

FRED. J. SANDERSON, Collector H.M.'s Customs.  
Custom House, Port Adelaide, January 10th, 1882.

STAPLE PRODUCE EXPORTED.

RETURN of Staple Produce of South Australia exported during the week ending Saturday, January 7th, 1882:—

	£	s.	d.
Animals, Living .....	22	in number	310 0 0
Butter .....	1,324	lbs.	28 0 0
Fruit—Fresh .....	17	packages	8 0 0
Eggs .....	18	packages	31 0 0
Grain and Flour—Barley .....	191	bushels	32 0 0
Oats .....	55	bushels	6 0 0
Wheat .....	3,396	bushels	826 0 0
Flour .....	374 <sup>3</sup> / <sub>10</sub>	tons	4,465 0 0
Bran .....	7	tons	35 0 0
Pollard .....	1 <sup>3</sup> / <sub>8</sub>	tons	5 0 0
Hay .....	25	tons	114 0 0
Jam and Preserves .....	2,046	lbs.	46 0 0
Metals—Copper .....	40	tons	2,840 0 0
Potatoes .....	2 <sup>2</sup> / <sub>10</sub>	tons	12 0 0
Skin and Hides .....	213	packages	572 0 0
Soap .....	1 <sup>3</sup> / <sub>8</sub>	tons	50 0 0
Wine .....	4	gallons	2 0 0

	£	s.	d.
Wool—Greasy .....	1,379	bales=515,724	lbs. 17,890 0 0
Washed .....	199	bales=55,635	lbs. 2,967 0 0
Unenumerated .....	108	packages	550 0 0
	<b>£30,789</b>	<b>0</b>	<b>0</b>

FRED. J. SANDERSON, Collector H.M.'s Customs.  
Custom House, Port Adelaide, January 10th, 1882.

Treasury, January 10th, 1882.

IN pursuance of the provisions of the Chinese Immigrants Regulation Act, 1881, I hereby authorise the undermentioned officers to grant to Chinese the certificates of exemption specified in section 12 of the said Act.

LAV. GLYDE, Treasurer.

At Port Adelaide—Frederick James Sanderson, Esq., S.M.; James Croker Ferguson, Esq., J.P., Messrs. Charles Parry, Lewis Richard Hogg, and Arthur Searcy, officers of Customs; and the following sub-collectors:—

At Port Victor—Thomas Tayler.

Port Morgan—John Maude Woolley.

Port Augusta—Frank Clarke.

Port MacDonnell—William Thomas Jones.

Port Wallaroo—John Carson.

Port Pirie—Richard Benjamin Williams.

Port Caroline—George Henry Styles.

Port Noarlunga—Martin Burgess.

Port Willunga—Abel William Parker.

Port Wakefield—James W. McKechnie.

Port Moonta—Younge Willis Hodges.

Port Edithburgh—Frederick William Allen.

Port Yankalilla—Charles William Machell.

Port Beachport—Thomas Brimage.

Port Milang—Jabez Ottaway.

Port Victoria—Andrew McArthur.

Ports Turton and Minlacowie—Thomas Reid.

South-East Border—Luke Woodcock, Esq., Inspector of Police.

NOTICE TO CATTLE OWNERS.—INOCULATION FOR PLEURO-PNEUMONIA.

Stock and Brands Office, Adelaide, December 2nd, 1879.

AS of late the inspectors have in several instances, and in different parts of the colony, had cattle diseased with pleuro-pneumonia destroyed, and given notice to owners of diseased cattle to destroy others, purchasers are desired to act with caution in buying cattle. A guarantee that they are free from pleuro-pneumonia should be asked for, and in all cases inoculated cattle should be purchased in preference to others.

Cattle owners should inoculate their cattle as a preventative. Information as to procuring the lymph will be furnished on application to this office, and every assistance that can be rendered by the inspectors will be given to those persons anxious to protect their property by inoculation.

C. J. VALENTINE, Chief Inspector of Sheep.


Patent Office, King William-street, Adelaide, January 12th, 1882.  
**I**N pursuance of the Trade Marks Act, 1863, I hereby give notice that application has been made as under, for the registration of the following trade mark:—

Name of Applicant.—Packham and Company, Limited, of No. 16, Katharine-street, Croydon, in England, mineral water manufacturers.  
 Trade Marks—

No. 1.



No. 2.



Nature of Articles to which Trade Mark shall apply.—No. 1. To fermented liquors and spirits and mineral and aerated waters, natural and artificial, including ginger beer. No. 2. To aerated and mineral waters.  
 GEORGE EDWARD DEMOLE, Registrar of Trade Marks.

Patent Office, King William-street, Adelaide, Jan. 12th, 1881.


**I**N pursuance of the Trade Marks Act, 1863, I hereby give notice that application has been made, as under, for the registration of the following trade marks:—

Name of Applicant.—John Corbett, Member of Parliament, of Stoke Prior Salt Works, near Bromsgrove, in the County of Worcester, in England; also trading at 115, Lower Thames-street, in the City of London, in England aforesaid, under the style or firm of "Weston and Westall."

Trade Marks—


No. 1.

**115, LOWER THAMES STREET,**




**SALT WAREHOUSE.**

No. 2.



No. 3.



No. 4.



Description of Trade Mark No. 5.—The special and distinctive words, "Corbett's Worcestershire Salt."

Nature of Articles to which Trade Marks shall apply.—Salt.

GEORGE EDWARD DEMOLE, Registrar of Trade Marks.

Patent Office, King William-street, Adelaide, January 12th, 1882.

**I**N pursuance of the Trade Marks Act, 1863, I hereby give notice that application has been made, as under, for the registration of the following trade mark:—

Names of Applicants.—James Howard and Frederick Howard, trading

under the style or firm of James and Fredk. Howard, of Bedford, in the County of Bedford, England.

Description of Trade Mark.—Two circles joined by a single line, with the letters HB above and the word "Simplex" below the line.

Nature of Articles to which Trade Mark shall apply.—Agricultural machinery and parts of such machinery, such as steam engines for ploughing, ploughs, harrows, scarifiers, rollers, hoes, mowers, reapers, and sheafbinders.

GEORGE EDWARD DEMOLE, Registrar of Trade Marks.

Patent Office, King William-street, Adelaide, January 12th, 1882.

**I**N pursuance of the Trade Marks Act, 1863, I hereby give notice that application has been made, as under, for the registration of the following trade mark:—

Names of Applicants.—B. S. Williams, Homer Manvel, M. B. Williams, and J. D. Bower, trading together under the name or style of B. S. Williams & Company, at Kalamazoo, in the United States of America, manufacturers.

Description of Trade Mark.—The special and distinctive word "Stover."

Nature of Articles to which Trade Mark shall apply.—Windmills.

GEORGE EDWARD DEMOLE, Registrar of Trade Marks.

**I**N the matter of the Patent Act, 1877.—Notice is hereby given, that Joseph Walker Oakman, of Collins-street east, in the City of Melbourne and Colony of Victoria, as assignee of Edward Spaulding, of the City of Brooklyn, County of King, State of New York, United States of America, has applied for a patent in respect of "Improved Concave Vehicle Springs," and that the specification of such invention may be inspected at the Patent Office, in the City of Adelaide; and any person may, on or before the twelfth day of April, 1882, object to the grant of such patent by lodging at the Patent Office a notice, in writing, stating his name and address, and the nature and grounds of his objection, and also an address within the City of Adelaide, to which notice in respect of such objection, or of the application of such patent, may be sent. Dated at Adelaide, this 12th day of January, 1882.

1/3

GEORGE EDWARD DEMOLE, Commissioner of Patents.

**I**N the matter of the Patent Act, 1877.—Notice is hereby given, that Edmund Taylor, of Pevensey-street, Geelong, in the Colony of Victoria, chemist, and William Humble, of the Vulcan Foundry, Geelong, aforesaid, engineer, have applied for a patent in respect of "Improvements in and connected with portable refrigerators and in refrigerating chambers," and that the specification of such invention may be inspected at the Patent Office, in the City of Adelaide; and any person may, on or before the twenty-fourth day of March, 1882, object to the grant of such patent, by lodging at the Patent Office a notice, in writing, stating his name and address, and the nature and grounds of his objection, and also an address within the City of Adelaide, to which notice in respect of such objection, or of the application of such patent, may be sent. Dated at Adelaide this 5th day of January, 1882.

2/3

GEORGE EDWARD DEMOLE, Commissioner of Patents.

TELEPHONE EXCHANGE.

**I**NTENDING Subscribers to the Telephone Exchange at Adelaide, or Port Adelaide, are requested to send in their names to the Postmaster-General and Superintendent of Telegraphs.

A copy of the regulations can be obtained on application at the Head Office, Adelaide, and the Telegraph Office, Port Adelaide.

CHARLES TODD,

Postmaster-General and Superintendent of Telegraphs.

General Post Office, Adelaide, December 27th, 1881.

BRANDS ACT, 1879.

Notice.—Corporations and District Councils.

Stock and Brands Office, Adelaide, January 4th, 1881.

**C**LERKS of Corporations and of District Councils are requested to inform the Registrar of Brands immediately a change of pound-keeper is made in their districts; also, of pounds being closed or other pounds opened, so that the required alterations may be noted in the Gazette by the Registrar of Brands with the usual quarterly statements of brands.

C. J. VALENTINE, Registrar of Brands.

SUMMARY OF RAILWAY TRAFFIC.

Adelaide Railway Station, Jan. 10th, 1882.

SUMMARY of Traffic on the South Australian Railways for the week ending December 31st, 1881:—

Line.	Miles Open, 1880.	Miles Open, 1881.	Number of Passengers	Goods.	Receipts.				Total Receipts for Corresponding Week in 1880.		
					Passengers.			Goods.		Miscellaneous.	Total.
					£	s.	d.	£		s.	d.
North .....	222½	222½	10,023	3,670 7 3 0	1,446 2 7	1,779 5 8	34 12 10	3,260 1 1	3,148 15 4		
Port .....	9¼	9¼	69,580	1,698 13 3 0	1,057 18 10	215 17 6	—	1,273 16 4	1,082 8 6		
Strathal'n, Goolwa & Victor Harbor	31½	31½	3,282	144 11 3 0	164 12 8	30 7 4	1 10 8	196 10 8	178 0 2		
Hamley Bridge, Wakefield, Wailaroo & Snowtown .....	157¾	157¾	3,203	1,783 18 0 0	298 8 0	401 15 4	128 12 4	828 15 8	563 11 8		
Port Pirie, Terowie, and Orroroo....	67	95¼	1,816	1,946 2 2 0	388 10 1	786 3 10	33 9 6	1,208 3 5	954 18 11		
Port Broughton & Barunga Range	10	10	7	140 13 3 0	0 10 6	12 15 3	8 17 2	22 2 11	22 5 1		
Kingston & Naracoorte .....	52½	96½	255	139 11 3 0	80 12 5	119 0 7	16 1 6	215 14 6	82 14 6		
Rivoli Bay and Mount Gambier	51¼	51¼	1,097	83 17 1 0	174 12 8	43 18 4	2 10 0	221 1 0	94 9 4		
Great Northern (Port Augusta and Government Gume)	65¼	143½	539	787 16 2 0	140 16 1	407 14 1	17 11 0	566 1 2	271 6 10		
Total .....	666½	817½	89,802	10,395 13 0 0	3,752 3 10	3,796 17 11	243 5 0	7,792 6 9	6,398 10 4		

J. B. HACK, Comptroller of Accounts.

ERRATUM.—In Summary for week ended December 24th, 1881 (published in Gazette of January 5th, 1882), "North Line—Goods"—for "2,704 tons 2cwts." read "4,704 tons 2cwts."

Second publication.]

Valuations Department, January 4th, 1882.

THE following applications for the transfer of Credit Agreements have been lodged in this department.

J. M. BORROW, Inspector-General.

No. of I & V Letter.	Name of Applicant.	Proposed Transferee.	Hundred.	No. of Agreement.	Grounds of Transfer.
4233/81	H. H. Rohde .....	Edwin Moseley .....	Coglin	12268	Personal hardship
4272/81	Charles R. Shepherd .....	Robert Gardner .....	Clinton	8176	Absence from the province
4278/81	Wm. Hobart, jun. ....	Ernest Brett .....	Winninowie	11291	Personal hardship
3/82	James Jarred .....	Robert Jarred .....	Tatiara	13266	Personal hardship
4/82	W. Hawkins, deceased, } H. A. Wood, public trustee .....	N. Johnston .....	Mann	{ 9931 } { 9215 }	Death of selector
5/82	Frances Maria Marshall	Thomas F. Marshall .....	Eurilpa	12950	Absence from the province

First publication.]

Valuations Department, January 11th, 1882.

THE following applications for the transfer of Credit Agreements have been lodged in this department.

T. FRED. WICKSTEED, pro Inspector-General.

No. of I & V Letter.	Name of Applicant.	Proposed Transferee.	Hundred.	No. of Agreement.	Grounds of Transfer.
4259/81	Klingberg, C. B. ....	Klingberg, C. H. ....	Willochra	7461	Ill health
4293/81	Reade, William S. ....	Reade, Thomas E. ....	Koolywurtie	6063	Ill health
89/82	Treloar, Frank .....	Miller, George .....	Yalpara	11179	Personal hardship

Surveyor-General's Office, Adelaide, Sept. 10th, 1879.

APPLICANTS are informed that all communications on account of land, and all necessary payments, must be made direct to this office, as the department cannot undertake to collect amounts paid into the banks to its credit, nor can sections in any way be secured to

applicants until the amounts necessary to secure them have actually been received. Direct communication with this office is essential, as applications may be thrown out through loss of time occupied in reference should inquiries be sent to other offices.

G. W. GOYDER, Surveyor-General.

South Australian Medical Board, Adelaide, January 4th, 1882.

**W**E, the Members of the South Australian Medical Board, having examined the testimonials of the following gentlemen, find them to be duly qualified Medical Practitioners, according to the terms of the Act of Council, No. 17, 7 and 8 Vict., intituled "An Ordinance to define the qualifications of Medical Practitioners in this province, for certain purposes."

R. W. MOORE, President.

WILLIAM WYATT, Secretary.

G. Mayo	J. Phillips	A. S. Paterson
W. Gosse	R. T. Wylde	Robert Gething.

Addison, G., 1874, Wilmington  
 Archer, E. L., 1874\*  
 Archer, R. K., 1881, Moonta  
 Astles, H. E., 1873, Adelaide  
 Ayliffe, Henry, 1853, Angaston  
 Bain, J. Wm. Devereux, 1865, Clare  
 Baird, John, 1871\*  
 Baly, Wm., 1876\*  
 Baily, F. W., 1877, Norwood  
 Baker, J. P., 1877, Parkside  
 Bath, Henry, 1872\*  
 Baynton, Thomas, 1862\*  
 Blood, M. H. S., 1848, Kapunda  
 Blue, W. A. S., 1868, Strathalbyn  
 Bond, G. W., 1881, Port Victor  
 Brack, Herman A., 1860\*  
 Breton, Henry, 1869\*  
 Brown, H. R., 1877, Maitland, Y.P.  
 Brummitt, R., 1877, Kooronga  
 Bunce, Richard, 1851\*  
 Campbell, A., 1867, Adelaide  
 Campbell, W., 1858\*  
 Campbell, W. M., 1875 Adelaide  
 Carey, S. O., 1867\*  
 Cave, Alfred, 1873, Brompton  
 Cayley, Thomas, 1872, Adelaide  
 Chown, J. W., 1879, Jamestown  
 Clarke, Wm., 1879, Orroroo  
 Cleland, W. L., 1877, Parkside  
 Clindening, W. T., 1863, Adelaide  
 Clutterbuck, J. B., 1876\*  
 Cockburn, J. A., 1876, Jamestown  
 Colthurst, Richard, 1851\*  
 Comyn, Henry, 1873\*  
 Corbin, Thos. W., 1865, Adelaide  
 Cornelius, H. T., 1854\*  
 Cotter, T. Y., 1846, Port Augusta  
 Creelman, J. A., 1875, Quorn  
 Curtis, H. C., 1874, Port Adelaide  
 Dashwood, W. H., 1865\*  
 Davies, A. E., 1861\*  
 Davies, Charles, 1844, Beaumont  
 Davies, David, 1851\*  
 Davey, Edward, 1845\*  
 Dawes, R. St. M., 1874, Gawler  
 Deane, C. M., 1875, Mount Barker  
 Denis, A. A., 1879\*  
 Dickinson, W. M., 1855\*  
 Dickie, John, 1870\*  
 Dixon, H., 1878\*  
 Dubell, George Heinrich, 1851\*  
 Dunlop, J. D., 1881, Adelaide  
 Durie, William, 1844\*  
 Eadon, S. Baily, 1875, Mintaro  
 Edmunds, Edwin, 1850\*  
 Elcum, C. F., 1879\*  
 Ellison, Saml. K., 1863, Adelaide  
 Elphick, Edward, 1870, Moonta  
 Engelhart, A. F. G., 1871, Maitland  
 Esau, H. C. F., 1853, Woodside  
 Ferguson, Hugh, 1867, Glenelg  
 Fetherstonhaugh, Wm., 1881, Cal-  
 towie  
 Feige, C. A. A., 1880, Eudunda  
 Fisher, Robt. Jas. 1880, Yarcowie  
 Flood, J. M., 1877, Edithburgh  
 Forster, J., 1849, Crafers  
 Forwood, F., 1854, Port Adelaide  
 Frank, B. F., 1851\*  
 Gardner, W., 1875, Adelaide  
 Gaze, Wm. H., 1879\*  
 Gøger, Oscar, 1877, Adelaide  
 Gosse, John, 1869, Wallaroo  
 Gosse, Chas., 1873, Adelaide  
 Graham, A. W., 1880, Terowie  
 Graham, George, 1858\*  
 Gray, C. E., 1880\*  
 Gunning, A. T., 1855, Naracoorte  
 Gunson, John M., 1853, Adelaide  
 Haden, E. C., 1880, Port Wakefield  
 Hamilton, A. A., 1881, Adelaide  
 Hamilton, Jas. A. G., 1876, Ka-  
 punda  
 Hamilton, T. K., 1880, Laura  
 Hardy, J. A., 1875\*  
 Hardy, Jno. Handford, 1853\*  
 Harris, Saml.\*  
 Harvey, H. F., 1879, Auburn  
 Hayward, M. P., 1845\*  
 Hayward, W. T., 1878, Riverton  
 Henry, Alex., 1880, Adelaide  
 Hicks, E. J. W., 1879\*  
 Horton, Henry, 1865\*  
 Horton, Thos. Robt., 1880, Ade-  
 laide  
 Hutchinson, B. W., 1879, Gawler  
 Ifla, Solomon, 1851\*  
 Jackson, James, 1869, Mt. Gambier  
 James, Thomas, 1878, Moonta  
 Jay, M. R. H., 1881, Adelaide  
 Johnson, Jno., 1881, Robe  
 Johnstone, Wm. H., 1879\*  
 Joyce, J. F., 1877, Adelaide  
 Kay, Jno. Wm., 1859\*  
 Kealy, J. P. 1881, Norwood  
 Lane, Wm., 1855\*  
 Leake, John Travis\*  
 McClintock, Chas., 1881, Quorn  
 McGowan, R., 1876, Willunga  
 McIntyre, A., 1855, Adelaide  
 McLachlan, D. A., 1869, Salisbury  
 Mackintosh, J. S., 1857, LeFevre's  
 Peninsula,  
 Magarey S. J., 1874, Adelaide  
 Magee, John Jas., 1860\*  
 Mahony, Eugene Aug., 1850, Ade-  
 laide  
 Markham, Wm., 1873, Port Au-  
 gusta  
 Meredith, John, 1859\*  
 Mitchell, J. T., 1880, Port Adelaide  
 Müller, Augustus, 1855\*  
 Miller, A., 1870\*  
 Morice, Robert James, 1877, Pal-  
 merston, N. T.  
 Morier, W. J., 1878, Morphett Vale  
 Morison, B. P., 1878, Glenelg  
 Mortimer, E., 1854, Port Adelaide  
 Mustarde, Jas. McKay, 1854, Robe  
 Nesbit, Wm. Peel, 1875, Adelaide  
 Neubauer, M., 1876\*  
 O'Connell, J., 1880, Adelaide  
 O'Connor, Charles, 1874\*  
 O'Leary, N. P., 1881, Port Adelaide  
 Parker, Alf. Hy., 1876, Port Lin-  
 coln

Parkinson, J. T., 1877, Crystal  
 Brook  
 Paoli, F., 1876, Gladstone  
 Pearce, Wm. Henry\*  
 Peel, Robert, 1864\*  
 Pendleton, R. W., 1880, Pt. Augusta  
 Penny, R. B., 1855, Border Town  
 Pentland, A., 1881, Kapunda  
 Popham, F. W. H., 1872, Gawler  
 Powell, A. W., 1880, Mt. Gambier  
 Power, Wm. D., 1876\*  
 Reck, A.\*  
 Rees, John, 1876, Hindmarsh  
 Renner, Fred. E., 1848, Hahndorf  
 Riddell, Robert, 1874\*  
 Robertson, Robert, 1861, Adelaide  
 Robinson, Wm., 1869, Kadina  
 Ryley, J. R., 1875\*  
 Sandie, J. G., 1857\*  
 Sangster, John Ikin, 1877, Koo-  
 ringa  
 Sawtell, T. H., 1877\*  
 Schmidt, Richard William, 1849\*  
 Seabrook, T. E. F., 1874, College  
 Town  
 Shand, H. Miller, 1876, Port Elliot  
 Singleton, F. E. C., 1880\*  
 Smith, John, 1849\*  
 Smith, Otto W., 1878, Clare  
 Spicer, Fredk., 1862\*  
 Sprod, John, 1874, Kensington

The gentlemen whose residences are not known, or who have left the colony, have \* attached to their names.

Any gentlemen presenting a diploma or certificate to the Medical Board, in addition to the fee of one guinea, is required to make a declaration before a Magistrate, by personal attendance at a Board meeting, that he is the person named in such diploma or certificate, and that he has received such diploma or certificate after having *bona fide* studied and passed examination in the School of Medicine from which such diploma or certificate purports to be sent.

The Board meet on the first Wednesday in each month, at 11 o'clock a.m. Diplomas and Certificates to be forwarded, under cover, to W. Wyatt, Esq., Secretary, at Adelaide Hospital, at least three days previous by each meeting.

R. W. MOORE, President Medical Board.

#### ADELAIDE CITY, PORT, AND SUBURBAN WATERWORKS.

Hydraulic Engineer's Office, Adelaide, January 9th, 1882.

**N**OTICE is hereby given, that mains have been laid in the under-mentioned streets, and the water is now ready for distribution:—

*District of Queenstown and Alberton.*

George-street, Alberton—330 feet of 3-inch main, from 3-inch main Torrens Road, running north-east.

Charles-street, Alberton—264 feet of 3-inch main, from 3-inch main George-street, running north-west.

*Corporation of Unley.*

Northgate-street, Unley Park—1,287 feet of 3-inch main, from 3-inch main Westall-street, running east.

*District of Kensington and Norwood.*

Bishop's-place, Kensington—214 feet of 3-inch main, from 4-inch main Gurr's Road, Kensington, running south.

Tram-street, Kensington—214 feet of 3-inch main, from 3-inch main Bishop's-place, running north.

OSWALD BROWN, Hydraulic Engineer.

#### ADELAIDE SEWERS.

Adelaide, September 1st, 1880.

**N**OTICE is hereby given, that any person who shall wilfully pull up or remove any poles or stakes driven into the ground for the purpose of setting out the line of works, or shall deface or destroy any works made for the same purpose, will be liable to a fine not exceeding five pounds (£5) for every such offence, as provided by section 37 of Act 106 of 1878. Ten pounds (£10) reward will be paid to any person giving such evidence as may procure the conviction of any such offender.

GEORGE C. HAWKER, Commissioner of Sewers.



OVERDUE AMOUNTS ON CREDIT SELECTIONS.

Surveyor-General's Office, Adelaide, December 22nd, 1881.

THE undermentioned selectors are hereby reminded that the extended time for payment of amounts due under their respective agreements will expire on the days set opposite their names, and that the said amounts must be paid into the Treasury on the days mentioned, or within fourteen days thereafter, otherwise the agreements will be liable to forfeiture.

G. W. GOYDER, Surveyor-General.

Names of Selectors.	Hundred.	Amount.	No. of Agreement.	Date on which the extended time for payment expires.	
				£ s. d.	1882.
<i>Half Purchase-money.</i>					
Matthews, J.	Tiparra	513 0 0	5074	Feb.	9
Wheaton, J., jun.	Koolunga	173 18 9	4637	"	5
Page, R.	Minlacowie	364 0 0	5098	"	15
Shot, G., sen.*	Minlacowie	151 16 3	5080	"	9
Welden, E.	Barunga	5 0 7 0	5117	"	23
Smadley, P.	Black Rock Plain	403 6 0	4715	"	20
Mitchell, J.	Kadina	185 0 0	5086	"	10
Shimick, J.	Koolunga	490 1 0	4656	"	5
Nankville, E., jun.	Tiparra	532 16 0	5075	"	9
Brinkley, J.	Barunga	214 10 0	5118	"	23
Fidge, T.	Wandearah	278 17 0	8156	"	20
Schulz, C. A.	Kulpara	100 0 0	5120	"	23
Kowald, F.*	Finniss	129 10 4	3779	"	7
Baldoek, M.	Dalrymple	252 15 0	4680	"	10
Forrester, W. W.	Yackamoorundie	134 0 0	4687	"	10
Pike, J.	Minlacowie	281 15 0	5097	"	15
Lewis, J. jun.	Minlacowie	515 7 6	5087	"	10
Hooper, J.	Barunga	1,062 15 0	5116	"	23
Smith, B., jun.	Minlacowie	269 15 0	5105	"	19
Barrett, P.	Tarcowie	110 13 9	4828	"	28
Poulton, W.	Dalkey	130 0 0	4506	"	2
Michael, J.*	Barunga	152 6 11	4783	"	11
Morgan, G. J.	Black Rock Plain	116 10 0	5108	"	18
Steinwedel, A. W.*	Dalkey	56 5 0	4709	"	20
Wilson, A. F.	Dalrymple	614 2 6	4667	"	6
Reichenbach, A.	Dalrymple	395 13 9	4624	"	3
Rogers, W. H.	Dalrymple	640 0 0	4678	"	9
Hayward, W.	Kadina	124 0 0	5073	"	9
Fairbank, H.	Koolunga	267 3 9	4466	"	20
Holland, P. (executors of)	Mannanarie	328 0 9	4703	"	19
Holland, T.*	Mannanarie	205 2 0	4746	"	3
Chapman, W.	Dublin	75 0 0	5103	"	17
Thomas, J.	Narridy	1,042 15 0	5127	"	23
Washington, J.	Minlacowie	1,344 3 9	5389	"	11
Ninnes, S.	Narridy	863 5 0	5123	"	23
Brown, P.	Narridy	552 9 0	5124	"	24
Kelly, P.	Narridy	610 10 3	4805	"	17
Hawkins, F. G.	Napperby	314 10 0	5096	"	13
Jackson, W.	Koolunga	927 5 0	4233	"	29
Bowhey, W.	Black Rock Plain	770 3 0	4713	"	20
Bowhey, G.	Black Rock Plain	578 4 6	4711	"	20
Kenny, P. P.	Mo-rovie	320 0 0	4669	"	6
Manning, M.	Moorowie	167 10 0	4716	"	21
Wilkins, J.	Boucaut	129 0 0	5506	"	15
Wilkins, T.	Boucaut	251 10 0	5507	"	15
Morrison, A.	Boucaut	362 8 0	5511	"	15
Searle, R.	Crystal Brook	242 0 0	5544	"	15
Atkinson, J.	Boucaut	130 10 0	5517	"	15
Wielling, J., jun.	Minlacowie	912 10 0	5395	"	11
Booth, A.	Minlacowie	337 3 3	5388	"	11
Scott, T.	Kadina	216 0 0	5430	"	21
Liddieat, J.	Kadina	195 0 0	5439	"	26
Reynolds, P.	Boucaut	548 0 0	5525	"	1
Barrow, J.	Crystal Brook	132 13 6	5537	"	15
Daw, J.	Crystal Brook	1,170 10 0	5549	"	15
Daw, F. E.	Crystal Brook	788 1 3	5550	"	15
Darling, W. F.	Yaranyacka	140 10 0	5585	"	23
McDonald, D.	Crystal Brook	342 10 0	5583	"	15
O'Shaughnessy, J.	Crystal Brook	1,275 4 0	5546	"	15
Hyde, R.	Kilkerran	454 3 0	5547	"	25
Venning, J. G.	Crystal Brook	83 6 6	5554	"	15
Stacey, W. B.	Tiparra	407 8 6	5374	"	11
Shepherd, J., jun.	Boucaut	366 3 9	5510	"	15
Pilkington, J.	Crystal Brook	625 1 0	5534	"	15
Higgins, J.	Narridy	324 0 0	5615	"	1
Holland, W.	Minlacowie	247 0 0	5637	"	12
Laverty, C.	Barunga	462 0 0	5703	"	20
Sullivan, P.	Barunga	1,097 9 0	5706	"	20
Thomas, J.	Hall	229 10 0	5724	"	20
Laverty, J.	Barunga	605 16 0	5709	"	20
Andrewartha, W. T.	Tiparra	280 10 0	5376	"	11
Cratty, M.	Yongala	499 10 0	5666	"	20
Andrewartha, T.	Tiparra	1,105 19 0	5375	"	11

\* Balance of half purchase-money.

Overdue Amounts—continued.

Name of Selectors.	Hundred.	Amount.	No. of Agreement.	Date on which the extended time for payment expires.	
				£ s. d.	1882.
<i>Half Purchase-money—continued.</i>					
Whitehorn, F. W.	Boucaut	314 0 0	5523	Feb.	15
Johnstone, G.*	Barunga	848 17 6	5699	"	20
Coombs, R.	Yongala	162 0 0	5735	"	3
McMartin, A.	Willochra	685 0 6	5877	"	28
Kollosche, C.	Dalrymple	185 0 0	5784	"	2
Brinkley, J.	Barunga	105 10 0	5744	"	21
Platten, J.	Yongala	163 9 9	5738	"	21
Buttfield, G. E.	Ramsay	131 0 0	5791	"	14
Saunders, J. jun.	Inkerman	68 2 0	5798	"	5
Hewish, J.	Barunga	666 10 0	5708	"	20
Batemann, S.†	Mayurra	5 8 0	4141	"	6
Forrest, J.	Yongala	303 0 0	5892	"	28
Kelly, M.	Yongala	167 0 0	5735	"	21
			5831	"	21
Kildea, J.	Narridy	257 0 6	5802	"	5
Ramsay, J.	Yongala	202 0 0	5813	"	11
Rawlings, J.	Koolyurtrie	211 19 0	6035	"	28
King, S.	Hallett	313 0 0	5169	"	9
Threadgold, T., jun.	Narridy	202 10 0	5491	"	14
Harris, C.	Crystal Brook	85 8 6	5551	"	15
Roberts, J.	Crystal Brook	281 18 6	5553	"	15
Ferry, P.	Yongala	467 4 0	5668	"	20
Stringer, S.†	Redhill	10 2 4	78c	"	21
Jamieson, J.†	Black Rock Plain	12 13 6	4368	"	25
Harvey, R. J.	Boucaut	488 8 9	5753	"	21
Jamieson, John	Barunga	461 18 0	5693	"	20
Poulton, T. E.	Dalkey	81 10 0	5776	"	28
Bickhoff, M.	Barunga	10 12 0	5705	"	20
Bickhoff, F. T.	Barunga	981 0 0	5704	"	20
Lysaght, H.	Yongala	249 10 0	5288	"	6
Lysaght, D.	Yongala	168 10 0	5317	"	7
Dalling, J. G.	Barunga	933 14 6	5692	"	20
Brown, A.	Crystal Brook	84 0 0	4765	"	3
Thorn, J. S.	Gregory	411 0 0	5094	"	3
Walters, C. B.	Willochra	233 10 0	5894	"	28
Simpson, G.	Barunga	553 0 0	5691	"	20
Adams, G.	Barunga	828 14 6	5690	"	20
West, A.	Dublin	108 0 0	5928	"	3
Stephens, G.	Willochra	475 14 0	5880	"	28
Bischoff, M.	Willochra	315 0 0	5860	"	28
Hayes, P.	Appila	190 10 0	5976	"	14
Cornish, B.	Walleroo	233 10 0	5849	"	27
Brandon, T.	Willochra	420 7 6	5921	"	2
Slee, Thomas	Willochra	254 10 0	6095	"	28
Wedding, A.	Koolyurtrie	160 0 0	6099	"	30
Hill, S.	Willochra	606 0 0	5874	"	31
Hunt, Thomas, jun.	Koolyurtrie	321 0 0	6045	"	28
Bennett, Tom	Koolyurtrie	417 3 9	6044	"	28
Wornum, C. N.	Caltowie	548 12 6	3427	"	6
Wornum, C. N.	Caltowie	581 0 9	3485	"	20
Heinrich, F. W.	Kilkerran	482 10 0	6035	"	28
			6083	"	29
Stening, H.	Kadina	306 10 0	5924	"	6
Smith, M.	Willochra	199 10 0	5925	"	2
Smith, Henry	Willochra	237 0 0	5924	"	2
McGregor, James	Moorowie	71 10 0	4684	"	12
Bodiner, Charles	Willochra	278 16 0	5918	"	1
Smith, Thomas	Willochra	229 8 6	5913	"	1
King, Peter	Koolyurtrie	256 10 0	6060	"	28
Menz, P. P.	Koolyurtrie	271 0 0	6665	"	28
Spurr, William	Boucaut	59 10 0	5969	"	11
Spurr, Thomas	Boucaut	59 10 0	5955	"	11
Bischoff, H.	Willochra	312 10 0	5992	"	2
			5974	"	13
Domaschény, W.	Koolyurtrie	217 10 0	6088	"	29
Koth, J.	Koolyurtrie	218 10 0	6067	"	28
Bennett, James	Koolyurtrie	254 10 0	6086	"	29
Bell, Richard	Kilkerran	320 0 0	6075	"	29
Symonds, J.	Koolyurtrie	828 12 3	6054	"	28
Hunt, William	Koolyurtrie	240 19 6	6050	"	28
Mattner, J. G.	Everard	267 10 0	6447	"	3
Atkinson, James	Boucaut	85 10 0	6000	"	24
Meyer, H.	Kilkerran	229 0 0	6084	"	28
Cole, R. M. (executors of)	Willochra	249 10 0	5999	"	24
Harrop, George	Kulpara	96 10 0	6012	"	28
Butson, T. M.	Kadina	267 10 0	5642	"	28
Pridham, J.	Crystal Brook	414 8 6	4403	"	23
Young, J. H.	Koolunga	46 5 6	3406	"	6
Richards, Thomas*	Boucaut	100 0 0	5514	"	15
Sampson, Peter	Willochra	239 0 0	5995	"	22
Walker, William*	Koolunga	521 10 6	3410	"	6
Pedler, C.	Walleroo	41 10 0	6127	"	13
Forker, V.	Koolyurtrie	296 10 0	6155	"	22
Inglis, J.	Kilkerran	311 0 0	6157	"	23

\* Balance of half purchase-money. † Interest on renewal of half purchase-money. ‡ Interest on remaining half-purchase-money.

Overdue Amounts—continued.

Name of Selectors.	Hundred.	Amount.	No. of Agreement.	Date on which the extended time for payment expires.
		£ s. d.		1882.
<i>Half Purchase-money—continued.</i>				
Thomas, C.	Yongala	319 10 0	6399	Feb. 25
Brooks, S.	Yongala	304 0 0	5737	" 21
Bowman, J.	Willochra	147 10 0	6180	" 1
Cameron, G. M.	Wauralteee	172 10 0	6438	" 30
Hannan, P.	Napperby	385 13 9	6275	" 2
Rodda, T.	Kadina	242 0 0	6453	" 1
Carter, M.	Narridy	28 0 0	1813	" 1
Lindsay, D.	Napperby	687 1 0	6266	" 2
Wellington, W. H.	Tiparia	126 15 9	6464	" 3
Carter, M.	Napperby	552 12 6	6293	" 2
Carey, J.	Booloroo	245 10 0	6383	" 16
Glacken, J. Jun.	Wauralteee	319 0 0	6433	" 30
Pearce, F. T.	Wauralteee	270 10 0	6439	" 30
Ward, J.	Napperby	883 6 0	6267	" 2
<i>Quarter Purchase-money.</i>				
Law, A.	Finniss Moblong Tungkillo	211 0 0	123c	" 13
Kennedy, R.	Hindmarsh	71 10 0	127c	" 12
Fah y, T.	Black Rook Plain	270 18 4	140c	" 17
Braddtke, G.	Mannanarie	321 12 1	118c	" 11
Reed, G. W.	Dalrymple	262 8 9	108c	" 2
Bishop, G.	Wongyarra	212 10 0	457c	" 21
Weidenhofer, G.	Finniss	61 6 3	128c	" 28
McCarthy, P.	Tarowee	71 0 0	4393	" 28
Bula, N.	Mannanarie	398 2 0	4641	" 5
Douglas, J.	Maitland	415 13 10	113c	" 28
Flintoff, C.	Maitland	292 11 6	2308	" 8
Wishart, J.	Yaranyacka	61 5 0	5411	" 1
Peters, W. H.	Kadina	79 10 0	6380	" 15
<i>Interest on Three-Quarter Purchase-money.</i>				
Kelly, J.	Tarcowie	49 4 10	4380	" 1
<i>Purchase-money.</i>				
Bollard, W.	Dalrymple	721 17 6	4546	" 28
<i>Second Instalment of Interest.</i>				
Tamke, F. W.	Anna	42 2 0	9615	" 21
Miller, D.	Booleunda	33 4 0	9601	" 13
Shickey, Adam	Pirie	47 4 0	8230	" 26
Kaerger, J. F.	Oladdie	38 8 0	9609	" 19
Boothey, W. E.	Oladdie	63 8 0	9267	" 6
Kilford, W. T.	Crystal Brook	20 0 0	9023	" 7
McLeod, W. J.	Arkaba	62 6 0	9082	" 25
Kirwan, R.	Arkaba	51 0 0	9281	" 10
Bennie, J. jun.	Arkaba	59 14 0	9292	" 13
Parsons, Chas.	Palmer	38 10 0	9330	" 23
Burt, M.	Inkerman	77 8 0	9397	" 20
Perry, F. M.	Napperby	43 6 0	9332	" 1
Ward, James *	Napperby	88 7 0	6267	" 2
Noblett, Jos., jun.	Walloway	81 8 0	9605	" 18
Doyle, Wm.	Walloway	21 16 0	9579	" 2
Robertson, James	Walloway	41 12 0	9603	" 16
Bennett, Arthur	Walloway	18 2 0	9360	" 15
Oppermann, A. C. M.	Walloway	64 0 0	9310	" 23
Fuss, J. A.	Walloway	61 0 0	9311	" 23
Baker, Thos.	Walloway	46 18 0	9578	" 2
Baldwin, H.	Walloway	60 12 0	9284	" 11
Harding, F. *	Walloway	31 17 0	6737	" 5
Hill, T. H.	Arkaba	46 18 0	9034	" 10
Sweet, James	Arkaba	58 2 0	9353	" 13
Gurr, William	Arkaba	61 18 0	9019	" 7
Frost, C. A.	Baldina	57 12 0	9266	" 6
Flower, Jabez	Baldina	61 4 0	7130	" 2
Towill, J.	Crystal Brook	26 4 0	9596	" 9
Munday, Alfred	Crystal Brook	46 14 0	9594	" 8
Boyd, David	Wirreanda	49 16 0	9606	" 18
Carmichael, Elizabeth	Telowie	183 17 0	9111	" 28
Carmichael, A.	Telowie	198 14 0	9107	" 28
Humphris, R. F.	Telowie	89 7 0	8503	" 22
Brine, J.	Telowie	171 12 0	8506	" 22
Williams, H.	Telowie	68 2 0	8513	" 22
Mortess, W.	Telowie	56 8 0	8509	" 22
Wallis, Thos.	Palmer	40 4 0	9351	" 12
Skews, M.	Palmer	36 0 0	9598	" 11
*Roberts, W., jun.	Wandearah	90 9 0	8161	" 20
Bewert, J. A.	Neales	20 4 0	9597	" 11
Holland, W. T.	Clinton	207 14 0	8091	" 20
Burley, R.	Willowie	55 10 0	9294	" 15
Thomas, S.	Morgan	52 18 0	9319	" 25
Ashton, J. M.	Booleunda	84 4 0	9607	" 18
Morrison, C. N.	Booleunda	88 10 0	9620	" 28
Polkinghorne, H.	Kulpara	28 3 0	9093	" 28
Fulwood, W.	Oladdie	64 0 0	9073	" 23
White, Ellen	Oladdie	44 8 0	9077	" 24

\* Balance of second instalment.

Overdue Amounts—continued.

Name of Selectors.	Hundred.	Amount.	No. of Agreement.	Date on which the extended time for payment expires.
		£ s. d.		1882.
<i>Second Instalment of Interest—continued.</i>				
McIntyre, M. *	Napperby	149 17 9	8114	Feb. 20
Turner, John	Wandearah	334 11 0	8116	" 20
Fidge, S. *	Wandearah	121 6 6	8157	" 20
Wall, John	Wandearah	67 14 0	9577	" 1
Graham, J. R. *	Wandearah	167 6 0	8170	" 20
O'Loughlin, M. *	Wandearah	121 10 0	8206	" 21
Kurl, Jonathan	Wandearah	43 6 0	8158	" 20
Ward, Thomas *	Wandearah	128 3 6	8486	" 10
Congdon, George	Dalkey	35 6 0	8152	" 20
Cowled, John	Clinton	194 8 0	8092	" 17
Rowse, W. W.	Wirreanda	53 12 0	9445	" 20
Bain, A. W.	Wirreanda	30 4 0	9501	" 8
Bain, J. W. D.	Wirreanda	36 0 0	9610	" 19
Edgeloe, John	Arkaba	53 14 0	9462	" 27
Lynch, B.	Arkaba	79 16 0	9254	" 2
Wishart, J.	Booleunda	64 0 0	9036	" 10
McMahon, M.	Booleunda	52 8 0	9037	" 23
Gale, L. G. S. *	Booleunda	77 4 0	9044	" 11
Heath, George	Tickera	63 4 0	9592	" 8
Earle, John	Yongala	178 2 0	9171	" 17
Harding, William *	Walloway	29 7 9	9371	" 20
George, W. J.	Palmer	62 6 0	6742	" 8
O'Halloran, M.	Kanyaka	36 16 0	9859	" 14
Symons, M.	Baldina	62 12 0	9290	" 12
Spain, M.	Telowie	166 11 0	7134	" 2
Spain, P.	Pirie and Telowie	119 4 6	831	" 22
Sanders, H.	Mongolata	64 0 0	8142	" 20
Britt, John	Coonatto	33 10 0	9125	" 22
Hooper, J. *	Barunga	106 5 6	9003	" 2
Doyle, P.	Gumbowie	32 16 0	5116	" 23
Cleary, Ellen	Gumbowie	57 10 0	8789	" 27
Salmon, R.	Booleunda	60 14 0	8659	" 7
Brain, John	Booleunda	62 6 0	8067	" 2
Mellow, J. W. F. S.	Palmer	62 6 0	8637	" 26
Fidge, Tom *	Wandearah	113 17 4	9328	" 28
Mills, Robert *	Wandearah	107 10 6	8159	" 20
Story, John	Wandearah	271 7 0	8159	" 20
Oliver, R. *	Wandearah	83 10 6	8148	" 20
Ball, D.	Walloway	91 2 0	8162	" 20
Pearce, James, jun.	Morgan	34 12 0	9550	" 8
Donohue, J.	Coonatto	42 6 0	9855	" 14
Hector, E. J.	Pirie	342 2 0	9080	" 25
Gill, Richard *	Pirie	31 7 0	8133	" 20
Macklin, G.	Pirie	81 18 0	8129	" 20
Young, John	Para Wurlie	32 0 0	8128	" 20
Dunn, A.	Baldina	60 4 0	8103	" 27
Nankivell, R. *	Baldina	24 14 0	8231	" 20
Nankivell, James *	Baldina	21 0 0	9500	" 8
Nankivell, W. *	Baldina	28 3 0	7579	" 18
*Nankivell, P.	Baldina	27 8 0	7580	" 8
*Walters, F.	Napperby	21 3 6	7582	" 8
Denton, Thomas	Baldina	27 8 0	7581	" 8
Donnellan, P.	Cunningham	49 10 0	6272	" 2
Donnellan, T.	Kanyaka	61 18 0	8696	" 14
Donnellan, T.	Kanyaka	45 14 0	9083	" 25
Dondon, T.	Pirie	56 14 0	9084	" 24
Kingcome, H.	Telowie	133 16 0	8202	" 21
Ireland, Edward	Arkaba	39 12 0	8526	" 23
Rodgers, W., sen.	Booleunda	42 16 0	9075	" 23
Klaebe, O.	Baldina	64 0 0	8818	" 2
*Turner, John	Baldina	34 14 8	6791	" 29
*Pearce, R.	Baldina	48 0 0	7177	" 13
Ryan, M.	Coonatto	25 10 0	7138	" 2
McCormack, P.	Coonatto	48 10 0	6800	" 28
*Kemp, D.	Coonatto	20 10 0	9029	" 9
Whittaker, Jno. T.	Coonatto	63 10 0	9047	" 15
Shepherd, C. R.	Cunningham	52 6 0	8479	" 10
Winter, S. C.	Clinton	61 4 0	7970	" 19
Norris, John	Clinton	114 9 0	8176	" 21
Hull, Robert	Colton	61 4 0	8094	" 20
Stanley, L.	Wandearah	78 15 0	8090	" 20
Victory, James	Eurelia	47 14 0	9455	" 26
Ottaway, W. E.	Joyce	28 10 0	8592	" 22
Bole, J.	Kanyaka	19 12 0	9365	" 17
Hall, W.	Kanyaka	52 0 0	9172	" 17
McCarthy, M.	Kanyaka	16 16 0	9241	" 27
Radford, J.	Kanyaka	64 0 0	9060	" 18
Hunt, W.	Koolywurtie	40 4 0	9066	" 20
			9085	" 25
			8474	" 8

\* Balance of second instalment.

Overdue Amounts—continued.

Names of Selectors.	Hundred.	Amount.	No. of Agreement.	Date on which the extended time for payment expires.
<i>Second Instalment of Interest—continued.</i>				
Young, Sarah *	Moorowie	12 7 0	8083	Feb. 6
Jolly, C.	Moorowie	26 12 0	8027	" 1
Carman, J.	Mundoorra	43 10 0	9381	" 28
Groves, M.	Oladdie	47 4 0	9272	" 0
Haywood, G.	Para Wurlie	32 8 0	9100	" 29
George, A.	Palmer	63 8 0	9347	" 8
Miller, J.	Palmer	54 10 0	8488	" 8
Mildren, E. P.	Palmer	55 14 0	8183	" 8
Schwarzlosen, D.	Palmer	55 16 0	8771	" 1
Neindorf, Louisa	Palmer	61 12 0	9021	" 6
Neindorf, J. G.	Palmer	60 14 0	9017	" 7
Neindorf, G.	Palmer	50 6 0	9016	" 7
Franks, C.	Pirie	88 18 0	8139	" 4
McHugh, E.	Telowie	128 1 0	8518	" 22
Smith, T.	Telowie	67 0 0	8598	" 22
Neilson, A.	Telowie	245 4 0	8532	" 22
Kingcome, H.	Telowie	133 16 0	8526	" 22
Ireland, R., jun.	Barunga	35 18 0	9335	" 3
Firme, G.*	Wandearah	92 4 0	8205	" 20
Tunstall, J. W.	Wandearah	53 0 0	8174	" 20
Hooper, R.*	Wandearah	31 18 0	8207	" 21
Adcock, O.	Wandearah	56 6 0	8164	" 20
Tomney, P.	Wauralte	41 14 0	7629	" 24
Fox, E.	Wauralte	43 2 0	8753	" 26
Keyte, W.	Wauralte	61 14 0	9105	" 28
Prindiville, J.	Wauralte	48 2 0	9291	" 13
Thomson, A.	Telowie	119 8 0	8535	" 22
Hull, T.*	Telowie	4 7 0	8524	" 22
Seriven, J.*	Willowie	31 6 0	7939	" 12
McLean, A.	Willowie	63 2 0	9112	" 28
James, W.	Wirreanda	52 2 0	9398	" 28
R hde, G.	Baldina	20 6 0	6792	" 28
Pearce, S.	Baldina	65 6 0	6801	" 28
Broad, N.	Baldina	186 1 0	6797	" 29
Reed, J.	Baldina	41 14 0	6807	" 29
Newton, G.	Booleunda	54 12 0	8644	" 28
Haebich, J. G.	Dalrymple	17 17 0	8100	" 20
Finigan, J.	Crystal Brook	42 11 0	8593	" 22
Neal, W. F.	Arkaba	63 6 0	9303	" 22
Canny, E.	Wirreanda	52 0 0	9411	" 20
Canny, S.	Wirreanda	41 8 0	9444	" 21
Milne, Isaac	Pirie	66 2 0	8184	" 20
Matthews, C. W.	Pirie	64 0 0	8234	" 27
Correll, T. W.	Ramsay	39 12 0	8787	" 19
Coad, J. D.	Joyce	37 8 0	9296	" 15
Bristow, G.	Dudley	34 14 0	8730	" 23
Dollard, S.	Gumbowie	59 18 0	9049	" 15
Smith, W.	Kadina	39 14 0	7842	" 16
Gale, J.	Palmer	62 12 0	8795	" 27
Neagle, M.*	Purie	46 12 0	8143	" 20
Turner, J.	Wandearah	335 3 0	8171	" 20
Turner, W. D.	Willochra	46 8 0	9618	" 7
Riggs, W.	Colton	82 12 0	9586	" 5
Thomas, J.	Baldina	55 2 0	7156	" 3
White, T.	Pichirichi	221 3 0	10024	" 21
Higgins, H.	Pichirichi	482 11 0	10021	" 21
Gillett, S.	Pichirichi	58 18 0	10029A	" 21
Reynolds, J.	Oladdie	44 8 0	9892	" 23
Ferry, F.*	Pirie	28 1 0	8137	" 21
Baker, A.*	Inkerman	19 18 0	9441	" 21
McDougall, A.	Baroota	41 15 0	10094	" 4
Walkington, W. G.	Booleunda	30 16 0	10084	" 3
Walkington, J. G.	Booleunda	37 4 0	10085	" 3
Phillis, G., jun.	Baroota	166 1 0	10119	" 4
Kirk, G. J.	Booleunda	46 14 0	10086	" 3
Whittle, C. G. T.	Baroota	451 5 0	9972	" 21
Whittle, H. H.	Baroota	40 10 0	9974	" 21
O'Halloran, M.	Yanyarrie	62 10 0	9987	" 21
Altmann, G.	Pichirichi	52 0 0	10026	" 21
Sanders, G. R.	Arkaba	37 14 0	10069	" 28
McLean, A.	Pinda	18 2 0	9959	" 17
Grace, C. W.*	Joyce	29 5 0	7807	" 25
Summerton, G.	Booleunda	41 4 0	10172	" 3
Cliff, H.	Baroota	45 18 0	10081	" 3
Collins, G.	Wandearah	51 8 0	8677	" 29
Ryan, M.	Coonatto	34 2 0	9924	" 1
Strawhen, G.	Clinton	27 2 0	9944	" 8
Cowin, T.	Kanyaka	36 0 0	9945	" 8
Tuohy, J.	Baroota	108 14 0	9986	" 21
Peryman, J.	Pichirichi	232 15 0	10015	" 21
Starr, P.	Pichirichi	207 17 0	10020	" 21
Ireland, E.	Arkaba	44 14 0	10070	" 28
Thomas, J.	Baldina	63 16 0	7155	" 3
Tyler, V.*	Wandearah	100 16 0	8167	" 20
Bessen, C.	Baroota	215 14 0	10096	" 4

\* Balance of second instalment. + Interest on second instalment.

Overdue Amounts—continued.

Names of Selectors.	Hundred.	Amount.	No. of Agreement.	Date on which the extended time for payment expires.
<i>Second Instalment of Interest—continued.</i>				
Hardy, J.	Baroota	79 16 0	10101	Feb. 4
Pillion, M.	Baroota	60 12 0	10109	" 4
Speck, J.	Baroota	41 17 0	10111	" 11
Ward, J. H.	Baroota	100 7 0	10113	" 4
Hoskin, C. W.	Baroota	127 5 0	10114	" 4
Brideson, W.	Baroota	99 4 0	10117	" 4
Wheaton, F.	Baroota	43 10 0	10146	" 10
Bunney, C. J.	Booleunda	42 12 0	12093	" 26
Afford, W.	Yanyarrie	29 12 0	10208	" 27
Miller, D., jun.	Kanyaka	30 16 0	10213	" 28
Barbary, P.	Kulpara	30 2 0	10215	" 28
Milte, F.	Kadina	46 2 0	10209	" 25*
Young, W.	Para Wurlie	41 8 0	10187	" 25
Thomas, J.	Kadina	25 17 0	10182	" 25
Halliday, R.	Oladdie	28 16 0	10152	" 13
Snigg, J.	Baroota	193 4 0	10105	" 4
Spencer, W.	Baroota	53 9 0	10093	" 4
Mitford, H. E.	Baroota	31 19 0	10103	" 4
Simper, T. J.	Baroota	58 4 0	10110	" 4
O'Loughlin, M.	Baroota	160 18 0	10115	" 4
Willis, P.	Yanyarrie	33 6 0	10153	" 13
Cooke, S.	Pinda	28 10 0	10156	" 14
Willis, T.	Yanyarrie	36 4 0	10170	" 21
Allen, J., jun.	Kadina	91 2 0	10179	" 25
Twigden, S. T.	Walloway	22 2 0	10195	" 26
Cook, J.	Pichirichi	139 17 0	10028	" 21
Searle, G.	Pichirichi	34 12 0	10936	" 21
Neindorf, G.	Pichirichi	57 0 0	10007	" 21
Bowden, J.	Arkaba	44 6 0	9350	" 12
Finigan, P.	Wandearah	119 14 0	8172	" 20
Cook, W. J.	Pichirichi	67 6 0	10034	" 21
Wescombe, J.	Baroota	33 8 0	10218	" 1
Burgess, A.	Tickera	61 6 0	10162	" 19
Hancock, J.	Cameron	45 0 0	10135	" 5
Orr, Robert.	Baroota	29 16 0	10164	" 19
Martin, W. A. H.	Arkaba	41 2 0	10158	" 17
Buckland, A. E.	Carrbie	33 2 0	10154	" 14
Freckelton, Thos., jun.	Baldina	49 12 0	10140	" 6
Barrett, George.	Eurelia	86 18 0	10151	" 13
Evas, W.	Oladdie	62 6 0	10175	" 24
Sowerby, Thos. C.	Morgan	25 0 0	10093	" 28
Liddy, Patrick	Yanyarrie	31 12 0	9925	" 1
Davis, C. H.	Yanyarrie	38 10 0	10238	" 5
Gorman, John	Coonatto	40 16 0	10337	" 24
Hams, Thomas	Yanyarrie	59 12 0	10222	" 2
Rehder, Annie H.	Walloway	90 2 0	10090	" 4
Lostroh, H.	Kadina	27 8 0	7192	" 20
Booleunda	Booleunda	73 5 0	10437	" 27
Amey, S.	Booleunda	29 14 0	10487	" 29
Walkington, J. G.	Booleunda	54 19 0	10459	" 27
Hamlyn, A. E.	Ridley	179 15 0	10380	" 23
Lovelock, E.	Ridley	100 3 0	10328	" 23
Peterson, Peter	Cunningham	42 10 0	10257	" 17
Peterson, Hans	Cunningham	43 8 0	10256	" 17
Awege, Samuel	Finniss	93 5 0	10473	" 7
Phillips, John	Kadina	44 18 0	10378	" 3
Nickels, John	Morgan	66 10 0	10365	" 28
McCarthy, Patrick	Palmer	89 18 0	10317	" 23
Brinkworth, Peter	Palmer	60 18 0	10311	" 23
Atkins, George	Pinda	29 18 0	10260	" 17
Ricketts, H.	Mombulla	164 3 0	10425	" 4
Dalton, S.	Booleunda	60 18 0	10464	" 27
Rolland, A. B.	Booleunda	25 0 0	10492	" 28
Chamberlain, H.	Arkaba	30 18 0	10484	" 28
O'Brien, James	Willochra	34 6 0	10397	" 10
Tasch, Paul	Morgan	30 2 0	10380	" 5
Donellan, John	Palmer	108 13 0	10306	" 23
Fortens, Gilbert	Colton	42 11 0	10292	" 23
Summerton, G., jun.	Booleunda	202 6 0	10461	" 27
Callaghan, P.	Para Wurlie	20 8 0	10239	" 6
Sharp, Timothy	Para Wurlie	34 8 0	10383	" 7
White, F.	Ward	42 14 0	10413	" 15
Constable, Joshua	Booleunda	4 4 0	10418	" 17
Iram, W.	Baldina	49 0 0	8918	" 18
Maague, James H.	Booleunda	64 14 0	10458	" 27
Wingate, Joseph	Booleunda	34 13 0	10463	" 27
Daly, Thomas	Kanyaka	36 12 0	10417	" 16
Dann, James	Booleunda	112 15 0	10447	" 27
Quirk, P.	Morgan	35 12 0	10480	" 28
English, James	Dalkey	44 12 0	10269	" 22
Manning, Daniel	Oladdie	35 12 0	10376	" 3
Wall, John	Wandearah	15 10 0	10396	" 9
Walker, George	Booleunda	34 13 0	10446	" 27
Walker, George	Booleunda	32 0 0	10684	" 16
Dunston, Wm., sen.	Tarcowie	28 14 0	10438	" 27
Davis, H.	Ramsay	44 14 0	10402	" 13

Overdue Amounts—continued.

Overdue Amounts—continued.

Names of Selectors.	Hundred.	Amount.	No. of Agreement.	Date on which the extended time for payment expires.	
				£ s. d.	1882.
<i>Second Instalment of Interest—continued.</i>					
Nicolson, Angus	Pichirichi	46 8 0	10431	Feb.	23
Shackleford, J. G.	Walloway	12 10 0	10618	"	24
Dreyer, A. H.	Walloway	5 7 0	10584	"	24
Arthur, John, sen.	Oladdie	36 0 0	10433	"	26
Dunn, Susannah	Booleunda	35 13 0	10466	"	27
Patterson, J. J.	Pichirichi	37 15 0	10011	"	27
Bowke, W.	Coonatto	13 12 0	9041	"	11
Crocker, W. J. M.	Arkaba	73 6 0	10202	"	26
Paterson, A.	Kadina	102 12 0	10181	"	25
Skipworth, A.	Kadina	93 3 0	10183	"	25
Burt, George	Wirreanda	41 12 0	10149	"	12
Berryman, John	Palmer	90 10 0	10250	"	12
McInnes, A.	Pichirichi	207 10 0	10320	"	23
McKeough, T.	Morgan	36 8 0	10246	"	10
Gebhardt, August	Willowie	37 16 0	10204	"	13
Clapp, A.	Oladdie	33 18 0	10220	"	20
McKenzie, Colin	Curramulka	48 16 0	10189	"	21
Weidenbach, G. A.	Kadina	45 14 0	10381	"	5
Simon, J. C. L.	Palmer	63 12 0	10301	"	23
Emslie, J. R.	Barunga	30 12 0	10206	"	27
Black, James	Wirreanda	47 16 0	10339	"	24
Hammer, John V.	Booleunda	48 8 0	10266	"	19
Wenlock, H. R.	Kadina	92 9 0	10180	"	25
Bunfield, Patrick	Palmer	45 8 0	10224	"	2
Wilson, J. B.	Pinda	38 18 0	10229	"	4
O'Dea, Patrick	Yanyarrie	27 8 0	10232	"	4
Crowley, W.	Coonatto	86 0 0	10253	"	15
Gebert, Johann	Palmer	45 12 0	10255	"	16
Anderson, J. C.	Eurelia	78 14 0	10479	"	28
Burgess, Geo., jun.	Tickera	62 0 0	10163	"	19
Jameson, James	Morgan	14 14 0	10375	"	3
Shannon, William	Ridley	258 6 0	10331	"	23
Green, C.	Palmer	93 0 0	10405	"	13
Simmons, W.	Palmer	81 0 0	10369	"	31
Stacey, Charles	Palmer	100 0 0	10345	"	24
Clark, James	Palmer	77 0 0	10303	"	23
Duffield, John A.	Palmer	85 18 0	10229	"	23
Lethbridge, Eli	Morgan	36 0 0	10241	"	8
Moule, E.	Palmer	160 0 0	10307	"	23
Brinkworth, D.	Palmer	85 3 0	10314	"	23
Moule, George J.	Palmer	98 5 0	10310	"	23
Payne, Frederick	Pinda	29 0 0	10338	"	24
Burgess, G.	Palmer	85 16 0	10343	"	24
Connell, J.	Palmer	95 17 0	10298	"	23
Schumann, G.	Palmer	17 0 0	10308	"	23
Smith, J.	Palmer	81 13 0	10305	"	25
Scott, W.	Palmer	94 12 0	10384	"	7
Sdhumann, F.	Palmer	49 16 0	10319	"	23
Wilkins, H.	Lochaber	185 5 0	9219	"	20
Strudewick, E.	Palmer	68 18 0	10304	"	23
Robertson, R.	Eurelia	10 12 0	10406	"	14
Amev, W.	Booleunda	47 12 0	10449	"	27
Thomas, S.	Booleunda	169 17 0	10445	"	27
Bourke, T.	Willowie	14 18 0	10230	"	4
Montgomery, T.	Palmer	46 12 0	10247	"	10
O'Loughlin, E.	Palmer	44 19 0	10309	"	23
Golding, D. L.	Palmer	156 15 0	10312	"	23
Roe, J., sen.	Palmer	45 15 0	10313	"	23
Daly, J.	Palmer	51 0 0	10318	"	23
Symonds, A.	Minlacowie	46 8 0	10358	"	26
McNamara, T.	Palmer	73 7 0	10315	"	23
Edwards, H.	Arkaba	38 2 0	10367	"	28
Barclay, J. Y.	Carrie	2 11 10	9689	"	26
Osborne, T.	Kulpara	23 16 0	10252	"	13
Wilson, R.	Cunningham	46 6 0	10393	"	9
Thomas, C. W.	Booleunda	75 17 0	10450	"	27
Jeffrey, G.	Booleunda	66 14 0	10452	"	27
Salmon, R.	Booleunda	50 3 0	10453	"	27
Fidge, W. S.	Wandearah	46 4 0	10475	"	27
Stewart, W.	Palmer	27 16 0	10389	"	8
Howe, G.	Booleunda	71 15 0	10456	"	27
Hickman, F.	Ramsay	70 10 0	8428	"	24
Webb, G. S.	Cunningham	60 12 0	8022	"	5
Lang, M.	Booleunda	33 14 0	10822	"	28
Pitman, J.	Booyoolie	174 11 0	9117	"	28
Puñey, S. M.	Cunningham	42 4 0	10426	"	20
Hein, G.	Mobilong	32 14 0	10503	"	3
Radford, J.	Kanyaeka	24 4 0	10427	"	20
Lang, W. R.	Booleunda	43 12 0	10513	"	11
Garrett, J.	Booleunda	159 2 0	10616	"	24
Lang, H. G.	Booleunda	41 6 0	10517	"	12
Baldwin, Jno. T.	Walloway	83 6 0	10 86	"	24
Finch, W. R.	Wirreanda	60 2 0	10725	"	22
Baldwin, Jas.	Walloway	117 5 0	10575	"	24
Fuller, W. J.	Wandearah	42 0 0	10476	"	27
Sargent, S.	Morgan	39 4 0	10385	"	8

Names of Selectors.	Hundred.	Amount.	No. of Agreement.	Date on which the extended time for payment expires.	
				£ s. d.	1882.
<i>Second Instalment of Interest—continued.</i>					
Stokes, J.	Pinda	63 14 0	7433	Feb.	27
Pearce, F. T.*	Wauraltee	29 14 0	8905	"	16
Mann, G.	Baldna	63 18 0	7405	"	27
Crouch, S.	Wandearah	56 12 0	8374	"	3
Morton, T.	Arkaba	53 17 0	10780	"	23
Wytkin, L.	Arkaba	155 0 0	10776	"	23
Hill, James	Booleunda	85 7 0	10177A	"	27
Stanley, E.	Wandearah	86 18 0	10490	"	29
Barnden, G. W.	Tickera	25 8 0	10524	"	16
Searle, James	Wandearah	31 16 0	10527	"	17
McDonald, R.	Redhill	29 7 0	10390	"	24
Mammion, M. J.	Coomooroo	30 15 0	10504	"	44
Walter, C. J.	Booleunda	79 12 0	10454	"	27
Gordon, W.	Cunningham	244 16 0	7965	"	19
Evans, Richard	Baroota	45 16 0	10502	"	3
McQuillan, C.	Morgan	43 0 0	10407	"	14
Miller, George	Walloway	78 0 0	10579	"	24
Strachan, Andrew	Booleunda	348 15 0	10604	"	24
Hayes, Edward	Arkaba	81 2 0	10763	"	23
Rundle, J. H.	Booleunda	65 6 0	10736	"	22
Semmens, F.	Booleunda	47 15 0	106 2	"	24
Kitto, T.	Booleunda	261 10 0	10607	"	24
Cowin, William	Booleunda	186 17 0	10613	"	24
McNamara, Thomas	Booleunda	136 9 0	10606	"	24
Bales, G. F.	Arkaba	28 6 0	9275	"	9
Reichelt, G.	Baldina	61 2 0	7540	"	19
Thomas, W. C., jun.	Pinda	87 15 0	7276	"	29
Manning, M. J.	Eurelia	40 18 0	10374	"	3
Schulz, J. F. W.	Finniss	59 12 0	10628	"	24
O'Loughlin, J.	Willochra	52 14 0	8664	"	5
*Edson, W., jun.	Black Rock Plain	20 0 0	8694	"	28
Williams, Chas.	Walloway	36 15 0	105 8	"	24
Roberts, S., jun.	Walloway	114 15 0	10572	"	24
Cottrell, H. J.	Coomooroo	21 17 0	10563	"	21
Schroder, R.	Coomooroo	53 18 0	10566	"	24
Rathjen, J. W.	Coomooroo	103 0 0	10365	"	24
Murdoch, A.	Carrie	58 2 0	10535	"	20
Crocker, W. J. M.	Arkaba	63 9 0	10753	"	23
Mildren, J. L.	Barunga	49 12 0	10534	"	4
Casey, D.	Morgan	8 13 0	10570	"	24
Funch, John L.	Booleunda	85 9 0	10621	"	24
Finlay, T., jun.	Booleunda	143 16 0	10609	"	24
Herring, Thomas	Minlacowie	25 19 0	10593	"	24
Crisp, Wm.	Pinda	58 0 0	10719	"	22
Puttmann, R.	Baldina	86 4 0	10491	"	30
Gleeson, Thomas	Yanyarrie	78 12 0	1 730	"	22
McRae, John	Crystal Brook	19 12 0	10439	"	29
Harvey, E.	Booleunda	85 1 0	10617	"	24
Symons, M.	Baldina	64 0 0	7360	"	28
Carling, John	Palmer	57 6 0	9157	"	28
King, J. W.	Arkaba	62 18 0	9333	"	28
Norman, W.	Ramsay	22 16 0	8824	"	28
Arnold, John	Cunningham	5 2 0	7993	"	28
Pavy, W. H.	Cunningham	159 12 0	7952	"	28
Pavy, B. S.	Cunningham	168 14 0	7954	"	28
Smith, H.	Yanyarrie	62 12 0	9415	"	28
Wake, M. J. B.	Napperby	331 1 0	4897	"	28
Bollard, William	Dahymple	72 4 0	4546	"	28
James, T.	Mannanarie	130 16 0	6189	"	28
Halliday, William	Baldina	64 0 0	9030	"	28
Halliday, Robert	Baldina	64 0 0	7555	"	28
Crowley, S.	Coonatto	33 0 0	10370	"	1
Payne, James	Booleunda	89 14 0	10 315	"	24
Oliver, Robert	Pirie	32 7 0	8591	"	22
McDougall, Robert	Coomooroo	20 6 0	10567	"	24
Chapman, James	Coonatto	8 4 0	10685	"	17
Fitzgerald, E.	Pinda	27 9 0	10711	"	22
Fitzgerald, John	Pinda	63 3 0	10710	"	22
Griffen, Thomas	Pinda	120 15 0	10805	"	24
Johns, John	Booleunda	82 18 0	10739	"	22
Harvey, M.	Balasklava	59 0 0	10809	"	24
Barbour, John	Palmer	81 10 0	10404	"	13
Harslett, P. C.	Coomooroo	55 12 0	10561	"	24
Larwood, George	Booleunda	140 5 0	10610	"	24
Garhan, M., jun.	Arkaba	148 6 0	10757	"	23
Bodiner, Charles	Willochra	48 0 0	6175	"	29
Wilson, John	Yanyarrie	125 3 0	9994	"	21
Perry, Charles, jun.	Palmer	101 16 0	10791	"	33
Marron, N.	Arkaba	17 6 0	10751	"	23
Summerton, G.	Booleunda	17 6 0	10740	"	22
Fletcher, James	Pinda	86 14 0	10716	"	22

\* Balance of second instalment.

Overdue Amounts—continued.

Name of Selectors.	Hundred.	Amount.	No. of Agreement.	Date on which the extended time for payment expires.	
				£ s. d.	1882.
<i>Second Instalment of Interest—continued.</i>					
Calier, John.....	Arkaba	65 14 0	10485	Feb.	29
Lehmann, W.....	Arkaba	81 11 0	10752	"	23
Chamberlain, H.....	Arkaba	87 5 0	10781	"	23
Callary, Thomas.....	Wirreanda	160 11 0	10729	"	22
Allen, E. B.....	Booleunda	81 12 0	10737	"	22
Summerton, G., jun.....	Booleunda	6 3 0	10742	"	22
Grigg, Richard.....	Booleunda	41 5 0	10741	"	22
Bradley, Edmund.....	Yadmarie	43 4 0	10538	"	23
Prior, Edward.....	Kanyaka	86 7 0	10782	"	23
Pitman, William.....	Pinda	43 6 0	10715	"	22
Kennedy, Thomas.....	Balaklava	54 14 0	10817	"	25
Douglas, J.*.....	Maitland	6 2 0	8237	"	28
Guinan, B.....	Wirreanda	175 0 0	10728	"	22
Duthie, D.....	Wauraltec	40 12 0	10889	"	19
Letheby, H.....	Wallaroo	67 4 0	10881	"	19
Sharp, J.....	Koolunga	36 6 0	10745	"	22
Morrow, W.....	Pinda	117 10 0	10713	"	22
Ryan, J.....	Pinda	63 6 0	10803	"	24
Parker, Agnes.....	Balaklava	108 13 0	10807	"	24
Barr, J.....	Balaklava	58 15 0	10808	"	24
Lawrie, R., jun.....	Balaklava	172 9 0	10810	"	24
Bowman, F. H.....	Morgan	39 12 0	10705	"	22
Sunter, J. C.....	Morgan	50 8 0	10790	"	22
Manning, P.....	Eurelia	39 7 0	10699	"	22
Cunneen, T.....	Arkaba	168 17 0	{ 10766 } 10767	"	23
Fahey, T.....	Willoway	54 3 0	10583	"	24
Hirsch, W. E.....	Arkaba	47 5 0	10761	"	23
Woof, R. S.....	Yongala	176 0 0	10878	"	19
Golding, D. F.....	Palmer	83 3 0	10793	"	23
Hirsch, F. E.....	Arkaba	210 0 0	10760	"	23
Avery, J.....	Arkaba	111 12 0	10771	"	23
Kelisch, F.....	Anna	89 19 0	10592	"	24
Manning, J. E.....	Eurelia	21 10 0	10801	"	24
Noble, J.....	Kanyaka	109 5 0	{ 10785 } 10819	"	23
Shearer, D.....	Willoway	135 12 0	10723	"	22
Sullivan, J.....	Booleunda	50 19 0	10451	"	27
Sullivan, C.....	Booleunda	61 6 0	10465	"	27
Taylor, W. H.....	Arkaba	129 2 0	10770	"	23
Francis, W.....	Clinton	21 15 0	10748	"	23
Carmody, M.....	Morgan	89 6 0	10704	"	22
Golding, D. L.....	Palmer	114 14 0	10798	"	23
Bourke, J.....	Pinda	90 9 0	10709	"	22
Hannig, G.....	Kanyaka	62 17 0	10788	"	23
Baillie, H.....	Arkaba	210 0 0	10774	"	23
Harvy, C. J.....	Arkaba	146 17 0	10755	"	23
Burley, W. H.....	Pinda	63 7 0	10717	"	22
Agnew, W.....	Curramulka	44 12 0	10915	"	20
Gillet, S.....	Pichirichi	26 0 0	10682	"	15
Finch, J.....	Booleunda	37 2 0	10852	"	9
Wishart, J. +.....	Yaranyacka	10 13 7	10899	"	1
McInness, A.....	Arkaba	240 0 0	10764	"	23
Hill, H.....	Wirreanda	54 12 0	{ 9331 } 9544	"	1

\* Balance of second instalment. + Interest under Act 192, 1880.

TIMBER CUTTING, &c., IN MINERAL DISTRICTS.

Surveyor-General's Office, Adelaide, October 23th, 1881.

NOTICE is hereby given, that persons engaged on mines will, in future, be allowed to take from the Crown lands, free of licence, stone and wood for building and repairing their dwellings, and dead wood and scrub for fuel.

On payment of fees, issuers of licences will grant, without reference to this office, licences to teamsters to cut and remove timber for mining purposes and wood for fuel from the creeks and hills adjacent to the mines, but in no case from creeks intersecting the plains, or within one mile of a town, well, station, hut, or watering-place for cattle or sheep, without special permission from this office, specifying locality and nature of timber.

By direction of the Hon. Commissioner of Crown Lands,  
G. W. GOYDER, Surveyor-General.

COMMONAGE FOR GREAT CATTLE.—HUNDRED HUTCHISON.

Surveyor-General's Office, Adelaide, October 31st, 1881.

NOTICE is hereby given, that the following Crown lands in the Hundred of Hutchison have been set apart for the exclusive use of great cattle for which commonage licences have been taken out in

the hundred, namely:—Commencing at south-west corner of section 92; then south to north-west corner of section 816; then east to sea-coast, and along the sea-coast to hundred boundary; thence along hundred boundary to north-east corner of section 70; then along east and south boundaries of sections 70, 80, 79, 78, 87, 93, and 92 to point of commencement.  
G. W. GOYDER, Surveyor-General.

Surveyor-General's Office, Adelaide, December 15th, 1881.

THE undermentioned Plans can be obtained at this office:  
Map of the Province of South Australia, exclusive of the Northern Territory. Scale—8 miles to an inch, in 15 sheets. Price £2 2s.; separate sheets, 3s.  
Plan showing South Australian Railways. Scale—20 miles to an inch. 2s. 6d.  
Plan of southern portion of province, showing counties, hundreds, post towns, railways, main roads, &c. Scale—16 miles to an inch. Plain, 3s.; colored, 5s.  
County Plans. Scale—2 miles to an inch. Price 5s. each, as follows; Adelaide, 1878; Eyre, 1871; Fergusson, 1876; Victoria, 1871; Gawler, 1878; Dalhousie, 1880.  
Hundred Sheets. Price 1s. each. Scale—1 mile to an inch.  
Plans of Government Towns. Scale—4 chains to an inch. Price 1s. each.

NOTE.—Plans of hundreds and towns colored to show the sections sold or selected, and sections open. 2s. each.

Sheets showing land for sale and selection, as published in *Gazette*. 6d. each.

Runs Plans. Scale—8 miles to an inch. Price 4s. each, as follows:  
No. 5. Country between Ketchowla and Lake Frome to N.S.W. boundary (June, 1877).  
No. 6. Country north of Co. Victoria and Spencer's Gulf to the Blinman (August, 1873).  
No. 7. Country in vicinity of the Gawler Ranges (April, 1880).  
No. 11. Country between Lakes Frome and Gregory and N.S.W. border (July, 1876).  
No. 12. Country between Lakes Torrens and Eyre, and to the eastward to country shown on sheet 11 (Sept., 1878).  
No. 13. Country between Lakes Gairdner and Eyre (February, 1881).

Exploration and Miscellaneous Plans.

Mr. Gosse's. 1873. Price 4s.  
Mr. Ernest Giles's Expeditions, between 1872 and 1876. Price 4s.  
Colonel Warburton's. 1874. Price 5s.  
Mr. Lewis's. 1874-5. Price 2s. 6d.  
Mr. Cornish's. 1880. Price 5s.  
Mr. Barclay's. Price 5s.  
Messrs. Hardy and Barron's triangulation plan of country, N.W. and N. of Lake Gairdner, and S.W. of Lake Eyre. Price 5s.  
Mr. Todd's plan, showing approximate mean annual rainfall in South Australia. Price 2s. 6d.  
General Plan of the southern portion of the province. For the use of schools. Scale—6 miles to an inch. Mounted and colored. Price £1 10s.

Northern Territory Plans.

Plan showing natural features of the country, towns, reserves, roads, and sectional lands at and in the vicinity of Port Darwin. Price 5s.  
General Plan, showing Port Darwin Telegraph line. 2s. 6d.  
Plan of Adelaide and Port Darwin Telegraph line, in sheets. Scale—20 miles to an inch. Price 2s. each, as follows:—  
Sheet 1. Palmerston to the King. 2. The King to Powell's Creek Station. 3. The Tomkinson to the Woodforde. 4. The Woodforde to Charlotte Waters Station.  
Winnecke's Explorations N.E. of Alice Springs. Price 4s.  
Winnecke's Explorations near Herbert River, showing lands proposed to be leased. Price 1s.  
Hundred Sheets. Scale—1 mile to an inch. 1s.  
Town Plans. Scale—8 chains to an inch. Palmerston, 2s. 6d.; Daly, 1s.; Southport, 1s.; Virginia, 1s.

Attention is called to the fact, that in no case will plans be supplied until the proper fee has been received, and postage will be charged on any notice relative to insufficient fee.

G. W. GOYDER, Surveyor-General.

**SECOND INSTALMENT OF INTEREST ON CREDIT SELECTIONS FALLING DUE IN FEBRUARY, 1882.**

Surveyor-General's Office, Adelaide, December 22nd, 1881.

**T**HE undermentioned selectors are hereby reminded that the second instalment of interest payable on land purchased by them on credit, under the Crown Lands Consolidation Act, falls due during the month of February, 1882, and that the respective amounts must be paid into the Treasury on the days set forth below, or within fourteen days thereafter, in accordance with the conditions of their agreement.

G. W. GOYDER, Surveyor-General.

No. of Section.	Name of Selector.	Area in Acres.	Amount of Purchase Money.	Date on which Second Instalment falls due.	Amount of Second Instalment payable.	No. of Agreement.
			£ s. d.	1882.	£ s. d.	
County of Adelaide—Hundred of Onkaparinga.						
72A	Brinkley, John Wm.	43	43 0 0	Feb. 13	4 6 0	11178
County of Burra—Hundred of Mongolata.						
37s	Reed, Richard	360	360 0 0	" 20	36 0 0	11188
County of Dalhousie—Hundred of Coomeroor.						
240	MacDonald, David	186	190 13 0	" 25	19 2 0	11194
246	Daly, John	50	50 0 0	" 28	5 0 0	11245
Hundred of Oladdie.						
96, 172, 173, 180, 113, 114	Goldfinch, Frederick	941	941 0 0	" 12	94 2 0	11167
	Goldfinch, Thomas	759	759 0 0	" 12	75 18 0	11168
133, 174	Goldfinch, Leonard	669	669 0 0	" 12	66 18 0	11169
(See also Hun. Yanyarrie)						
Hundred of Pekina.						
284	Chrystall, Alex.	590	590 0 0	" 5	59 0 0	11131
110	Barker, James	252	378 0 0	" 11	37 16 0	11136
67N	Lines, John Ayers, sen.	183	183 0 0	" 24	18 6 0	11192
Hundred of Tarcowie.						
123	Swearse, James	309	309 0 0	" 12	30 18 0	11171
Hundred of Yalpara.						
4, 20, 78	Rumble, Nathan	952	1,332 16 0	" 11	133 6 0	11137
12, 13	Moyses, John	387	512 15 6	" 11	51 6 0	11138
33, 38	Brooks, Thomas	566	749 19 0	" 11	75 0 0	11139
34, 35, 37	Brooks, Henry	724	850 14 0	" 11	85 2 0	11140
36, 64	Glover, Thos. Henry	518	1,207 2 0	" 11	120 15 0	11141
39, 63	Avery, Thomas	584	657 0 0	" 11	65 14 0	11142
48	Jolly, W. H.	418	470 5 0	" 11	47 1 0	11143
49, 74s, 75	Young, William	1,000	1,850 0 0	" 11	185 0 0	11144
51, 73	McMillan, Anthony	839	1,069 14 6	" 11	107 0 0	11145
52	Paynter, John	480	612 0 0	" 11	61 4 0	11146
61	Griffin, Mark	432	496 16 0	" 11	49 14 0	11147
65	Glover, G. H.	333	815 17 0	" 11	81 12 0	11148
66N, 67, 70	Gamlen, Eli	1,000	1,850 0 0	" 11	185 0 0	11149
66s	Lintner, John	80	82 0 0	" 11	8 4 0	11150
68	Noske, Carl	378	793 16 0	" 11	79 8 0	11151
69	Fennessy, Michael	388	533 10 0	" 11	53 7 0	11152
71, 92	Noske, Jo. August	702	824 17 0	" 11	82 10 0	11153
76, 77	Young, Isaac	771	1,021 11 6	" 11	102 4 0	11154
80, 82	Conlin, James	888	976 16 0	" 11	97 14 0	11155
91	Longmire, Walter	437	524 8 0	" 11	52 9 0	11156
93	Brereton, William	435	489 7 6	" 11	48 19 0	11157
94	Brooks, John	412	463 10 0	" 11	46 7 0	11158
95	Brereton, George	404	464 12 0	" 11	46 10 0	11159
98, 113	Ricketts, William	707	724 13 6	" 11	72 10 0	11160
127	Fogden, Richard	444	510 12 0	" 11	51 2 0	11161
128, 143	Fogden, Charles	718	771 17 0	" 11	77 4 0	11162
129, 141	Dahlitz, Christian	858	1,415 14 0	" 11	141 12 0	11163
144, 148	Fogden, William	434	455 14 0	" 11	45 12 0	11164
155	Roennfeldt, Georg	474	485 17 0	" 11	48 12 0	11165
156, 174	Dempsey, James	724	868 16 0	" 11	86 18 0	11166
57	Ackland, William	343	343 0 0	" 12	34 6 0	11172
95	Brereton, George	412	412 0 0	" 12	41 4 0	11173
99	Datson, George	374	374 0 0	" 12	37 8 0	11174
117	Evans, Charles H.	414	414 0 0	" 12	41 8 0	11175
130	Kies, Christian	436	436 0 0	" 12	43 12 0	11176
11	Treloar, Frank	413	413 0 0	" 13	41 6 0	11179
55, 56	Philp, Oliver	735	735 0 0	" 13	73 10 0	11180
89	Noske, Carl	225	225 0 0	" 14	22 10 0	11183
118, 135	Cornish, John Laity	802	802 0 0	" 14	80 4 0	11184
46E, 47, 50	Ragless, Ben E.	1,000	1,000 0 0	" 17	100 0 0	11186
14	Moyses, John	308	308 0 0	" 21	30 16 0	11189
122	Longmire, H.	456	456 0 0	" 21	45 12 0	11193
97	Klauber, Heinrich	341	341 0 0	" 26	34 2 0	11235
126	DeKievit, Arie	468	468 0 0	" 28	46 16 0	11246
County of Daly—Hundred of Barunga.						
210	Hunt, Robert	169	169 0 0	" 12	16 18 0	11170
Hundred of Ninnes.						
22, 23	Conaghty, John	773	792 6 6	" 25	79 5 0	11195
37	Ormsby, G. F.	286	293 3 0	" 25	29 7 0	11196
38	Treloar, T. H.	388	397 14 0	" 25	39 16 0	11197
35	Ormsby, G. F.	411	411 0 0	" 26	41 2 0	11238

*Interest on Credit Selections—continued.*

No. of Section.	Name of Selector.	Area in Acres.	Amount of Purchase Money.	Date on which Second Instalment falls due.	Amount of Second Instalment payable.	No. of Agreement.
			£ s. d.	1882.	£ s. d.	
Hundred of Wallaroo.						
2	Cocks, William Henry	89	213 12 0	Feb. 25	21 8 0	11198
3	Berriman, Thomas	204	255 0 0	" 25	25 10 0	11199
8, 9	Olds, Richard	266	970 18 0	" 25	97 2 0	11200
10	Goldsworthy, J., jun.	242	871 4 0	" 25	87 3 0	11201
11	Bowden, John	221	236 10 6	" 25	22 14 0	11202
137, 140	Clarke, James	317	396 5 0	" 25	39 13 0	11203
138, 139	Head, John	408	856 16 0	" 25	85 14 0	11204
7	Lord, James, sen.	169	169 0 0	" 26	16 18 0	11234
County of Eyre—Hundred of English.						
219	Dalitz, Mathias	216	216 0 0	" 18	21 12 0	11187
County of Frome—Hundred of Coonatto.						
88	Ayliffe, John	588	588 0 0	" 7	58 16 0	11133
Hundred of Pinda.						
14	Fisher, Anne	606	606 0 0	" 12	60 12 0	11177
Hundred of Winninowie.						
1, 4	Dahlenburg, H.	755	1,163 17 6	Feb. 25	116 8 0	11205
5	Commons, T.	414	828 0 0	" 25	82 16 0	11206
20, 21, 25s	Hannan, John	1,000	1,251 13 0	" 25	125 4 0	11208
22, 23	Calliss, William	696	1,113 12 0	" 25	111 8 0	11209
29	Willoughby, Bartholomew	474	509 11 0	" 5	51 0 0	11211
35s, 37, 38, 48	Greig, Colin	1,000	1,969 12 0	" 25	197 0 0	11213
36	Aldenhoven, Henry	396	524 14 0	" 25	52 10 0	11214
3s	Dahlenburg, H.	245	245 0 0	" 26	24 10 0	11236
18	Hannan, Francis	270	270 0 0	" 26	27 0 0	11237
39	Flugge, J. A.	368	368 0 0	" 25	36 16 0	11238
County of Gawler—Hundred of Balaklava.						
534, 535	Manley, Albert	578	578 0 0	" 26	57 16 0	11239
Hundred of Dalkey.						
415	Lawrie, John, jun.	363	363 0 0	" 4	36 6 0	11199
60	Woolmington, J.	36	48 12 0	" 25	4 18 0	11218
64, 238	Chambers, John	49	50 4 6	" 25	5 1 0	11219
183, 306	Baker, William	311	899 19 0	" 25	90 0 0	11220
237, 307, 308	Wood, Robert	196	328 6 0	" 25	32 17 0	11221
300	Vivian, John	219	459 18 0	" 25	46 0 0	11222
304, 305	Schultz, C. F.	731	2,193 0 0	" 25	219 6 0	11223
313	Lawrie, Alex. W.	501	1,515 10 6	" 25	151 0 0	11224
314	Vivian, Richard	493	1,232 10 0	" 25	123 5 0	11225
315	White, William	381	781 1 0	" 25	78 3 0	11226
316	Young, Allan	363	744 3 0	" 25	74 9 0	11227
325	McKenzie, Andrew	258	451 10 0	" 25	45 3 0	11228
323	Bartlett, Edmund	274	506 18 0	" 25	50 14 0	11228A
County of Gawler—Hundred of Inkerman.						
313	Smith Henry	387	387 9 0	" 25	38 15 0	11229
321	Tilka, Matthis	173	173 0 0	" 26	17 6 0	11240
319	Potticary, Henry	243	243 0 0	" 28	24 6 0	11247
County of Granville—Hundred of Wirreanda.						
55	Soppels, Guilio	605	605 0 0	" 13	60 10 0	11181
53	Pearce, Richard	506	506 0 0	" 23	50 12 0	11248
Hundred of Yanyarrie.						
183	Ansberry, George	452	452 0 0	" 7	45 4 0	11134
37	Goldfinch, Leonard	235	235 0 0	" 12	23 10 0	11169
(See also Hun. Oladdie)						
County of Grey—Hundred of Kongorong.						
336, 349, 350, 346w	Edwards, Thomas	1,000	1,000 0 0	" 5	100 0 0	11132
Hundred of Penola.						
408	Morris, H. W.	136	136 0 0	" 21	13 12 0	11190
County of Jervois—Hundred of Hawker.						
252	Afford, J. H.	395	395 0 0	" 28	39 10 0	11249
County of MacDonald—Hundred of Lochaber.						
141w	McFarlan, Thomas	424	424 0 0	" 14	42 8 0	11185
County of Newcastle—Hundred of Boolconda.						
163w	Barber, Richard	63	63 0 0	" 3	6 6 0	11128
108	Slade, W. J.	297	297 0 0	" 26	29 14 0	11242
Hundred of Kanyaka.						
16x, 19	Blieske, Carl	1,000	1,788 4 0	" 25	178 17 0	11230
18, 41	Irvine, Magnus	644	1,245 13 0	" 25	124 12 0	11231
County of Robe—Hundred of Joyce.						
2	Jonston, Charles	328	328 0 0	" 8	32 16 0	11135
Hundred of Waterhouse.						
143	McFayden, Lachlan	459	459 0 0	" 26	45 18 0	11243
County of Sturt—Hundred of Mobilong.						
188	Pym, Samuel	324	324 0 0	" 3	32 8 0	11127
Hundred of Ridley.						
22	Grosser, Edward	419	419 0 0	" 4	41 18 0	11130
County of Taunton—Hundred of Carr.						
31	Gill, Christopher, sen.	354	354 0 0	" 13	35 8 0	11182
43, 58	Bollard, T. H.	811	811 0 0	" 21	81 2 0	11191
County of Victoria—Hundred of Yangya.						
96, 97, 99w	Thomson, John	640	1,920 0 0	" 25	192 0 0	12321
Total					£7,349 0 0	

**PURCHASE-MONEY FOR CREDIT SELECTIONS FALLING DUE IN FEBRUARY, 1882, UNDER ACT 18 OF 1872.**

Surveyor-General's Office, Adelaide, December 22nd, 1881.

THE undermentioned selectors are hereby reminded that the purchase-money for land held by them under Act 18 of 1872, falls due during the month of February, 1882, and that they must either pay into the Treasury the respective amounts standing against their names, on the days set forth below (or within fourteen days thereafter), or pay the necessary interest on a further term of credit under clause 22 of Act 18 of 1872.

In case a further term of credit is applied for, one-half the purchase-money and interest at the rate of 4 per cent. per annum for the balance must be paid into the Treasury on the days specified below.

G. W. GOYDER, Surveyor-General.

\* Subject to mortgage.

No. of Section.	Name of Selector.	Area.	Purchase Money.	Land Grant Fees payable in addition to Purchase Money.	Date when payable.	No. of Agreement.
		£ s.	£ s. d.		1882	
County of Adelaide—Hundred of Onkaparinga.						
255	Hunter, James	90	90 0	1 7 6	Feb. 12	6754
County of Burra—Hundred of Baldina.						
18	Freckleton, William	395	1,224 10	1 7 6	" 29	6787
+26	Klaebe, Otto	419	419 0	1 7 6	" 29	6791
+41	Rohde, August Gustav	203	203 0	1 7 6	" 29	6792
45	Rooke, Gottlieb	301	301 0	1 7 6	" 29	6794
46	Farley, James	232	295 16	1 7 6	" 29	6795
47	Bagg, Frederick	347	876 3/6	1 7 6	" 29	6796
+48	Broad, Nicholas	605	1,860 7/6	1 7 6	" 29	6797
+77N, 78	Pearce, Richard	640	640 0	1 10 0	" 29	6800
+82N, 94	Pearce, Samuel	640	652 17/6	1 10 0	" 29	6801
90, 91, 92	Laing, William	464	464 0	1 12 6	" 29	6802
195	Pearce, John, sen	577	649 2/6	1 7 6	" 29	6803
112	Dolman, John	416	416 0	1 7 6	" 29	6805
118	Morgan, John	421	421 0	1 7 6	" 29	6806
Hundred of Bright.						
+119, 120	Reed, John	417	417 0	1 10 0	" 29	6807
34	Gosden, Alexander	635	635 0	1 7 6	" 3	6731
16	Sachs, Gottlieb	556	556 0	1 7 6	" 4	6735
75s	Schmidt, Christoph	88	88 0	1 7 6	" 8	6740
13	Wallent, Carl	271	271 0	1 7 6	" 17	6763
33	Meier, Frederick	637	637 0	1 7 6	" 18	6766
23	Broad, Samuel	570	570 0	1 7 6	" 25	6786
County of Dalhousie—Hundred of Pekina.						
144	Tremaine, Rebecca	31	116 5	1 7 6	" 29	6808
231w	Whibley, Edward	7	7 0	1 7 6	" 29	6811
234	Hill, William	98	222 19	1 7 6	" 29	6812
236w	McCann, John	434	434 0	1 7 6	" 29	6814
237w	McCann, Patrick	402	472 7	1 7 6	" 29	6815
242w	McCann, James	210	210 0	1 7 6	" 29	6817
244	Reynolds, Patrick	479	1,041 16/6	1 7 6	" 29	6818
245	McMahon, Michael	623	1,308 6	1 7 6	" 29	6819
247	Brooks, Andrew	485	1,006 7/6	1 7 6	" 29	6820
252	O'Brien, John	450	450 0	1 7 6	" 29	6822
257	Knauerhass, Ernst	367	623 18	1 7 6	" 29	6823
259	Roe, Joseph	603	753 15	1 7 6	" 29	6825
260	Burns, Michael, jun	457	708 7	1 7 6	" 29	6826
263w } 264 } 265 }	Burns, Patrick	640	640 0	1 10 0	" 29	6827
266N, 267 } 270 }	Orrook, Thomas	565	702 5	1 7 6	" 29	6828
271 } 277w }	Smith, Phillip	447	606 7/6	1 10 0	" 29	6829
+272 } 277E }	Hackett, Thomas	507	1,318 4	1 7 6	" 29	6832
274w } 280 }	Dunn, William Henry	640	640 0	1 10 0	" 29	6833
288 } 296 }	Hack, Charles	640	640 0	1 10 0	" 29	6834
304 }	Straube, Fred. Ernest Edwd.	218	218 0	1 7 6	" 29	6835
	Hackett, Michael	513	820 16	1 7 6	" 29	6836
	Norman, William	428	941 12	1 7 6	" 29	6837
	Toop, Abner	296	296 0	1 7 6	" 29	6839
	Brook, Augusta	25	25 0	1 7 6	" 29	6840
Hundred of Tarcowie.						
232M	Wilsdon, John	72	72 0	1 7 6	" 2	6728
264	Barrett, Charles	194	194 0	1 2 6	" 8	6741
Hundred of Walloway.						
+18	Harding, Frank	637	637 0	1 7 6	" 5	6737
+19	Harding, William	587	587 0	1 7 6	" 8	6742
70	Lillecrapp, Wm. Spettigue	615	615 0	1 7 6	" 10	6740
1, 73s	Lillecrapp, Albert	640	640 0	1 10 0	" 14	6756
91	Burford, George	489	489 0	1 7 6	" 29	6842
93	Arthur, John	492	885 12	1 7 6	" 29	6843
94s	O'Reilly, John	488	878 8	1 7 6	" 29	6844
95	Gutte, Johann Gottlieb	448	448 0	1 7 6	" 29	6845
97N, 100	Beinke, Johann Friedrich	640	719 8	1 10 0	" 29	6846
98	Kain, Thomas, jun.	323	427 19/6	1 7 6	" 29	6847

*Purchase-Money—continued.*

No. of Section.	Name of Selector	Area.	Purchase Money.	Land Grant Fees payable in addition to purchase money.	Date when payable	No. of Agreement.
			£ s.	£ s. d.	1882	
Hundred of Walloway—continued.						
99	Beinke, Adolph	289	382 18/6	1 7 6	Feb. 29	6848
102 } 103w }	Growden, Frederick	640	640 0	1 10 0	" 29	6849
*113w } 114 }	Growden, Annie	640	640 0	1 10 0	" 29	6850
116	Robertson, Alexander	524	524 0	1 7 6	" 29	6851
131	Robertson, Sarah	523	523 0	1 7 6	" 29	6852
132	Lewis, Francis James	618	818 17	1 7 6	" 29	6853
138	Gibb, James	340	340 0	1 7 6	" 29	6855
Hundred of Yongala.						
205N	Ferry, Patrick	433	433 0	1 7 6	" 16	6761
166N } 225E }	Naughton, Michael	640	640 0	1 10 0	" 26	6782
County of Daly—Hundred of Barunga.						
230w	Millikan, James	394	394 0	1 7 6	" 15	6785
264E	Stringer, John	39	39 0	1 7 6	" 21	6769
269	Wake, William	619	619 0	1 7 6	" 21	6770
260E	Harris, Joseph	46	46 0	1 7 6	" 24	6775
Hundred of Kadina.						
231	Roberts, Thomas	360	360 0	1 7 6	" 29	6856
County of Eyre—Hundred of Anna.						
189	Lambert, John	385	385 0	1 7 6	" 2	6729
185	Stringer, Daniel Heinrich	439	439 10	1 7 6	" 8	6743
201	Jurecky, Carl August	395	395 0	1 7 6	" 10	6750
190	Saegenschnitter, Johann } Gottlieb }	396	396 0	1 7 6	" 18	6767
Hundred of English.						
346	Pannan, Thomas	205	205 0	1 7 6	" 25	6781
County of Fergusson—Hundred of Koolyurtie.						
34	Mason, Joseph	640	640 0	1 7 6	" 19	6768
Hundred of Moorowie.						
1	Phillips, George	148	148 0	1 7 6	" 17	6764
62N	Hoare, George	173	173 0	1 7 6	" 22	6771
Hundred of Wauralta.						
29	Leonard, James	471	471 0	1 7 6	" 29	6857
County of Frome—Hundred of Booleroo.						
+126N, } 127E }	Hackett, Patrick	499	499 0	1 10 0	" 1	6726
4 } 137w }	Woodford, Joseph	405	405 0	1 7 6	" 3	6732
14	Brennan, James	141	141 0	1 7 6	" 10	6751
	Whibley, Edward	633	639 10	1 7 6	" 26	6783
Hundred of Gregory.						
227	Williams, Joseph	224	224 0	1 7 6	" 8	6744
Hundred of Willochra.						
119	Mulloy, William	620	620 0	1 7 6	" 1	6727
93	Cornelius, Joseph	509	509 0	1 7 6	" 2	6730
79s	Thomas, William Dunstan	272	272 0	1 7 6	" 3	6733
*126	Donelan, James	551	551 0	1 7 6	" 29	6858
Hundred of Willowie.						
119	Freeman, Benjamin	474	474 0	1 7 6	" 9	6745
7	Hillman, John	439	439 0	1 7 6	" 11	6752
121	Berry, Thomas	515	515 0	1 7 6	" 15	6760
129	Bristow, Albert West	534	534 0	1 7 6	" 23	6773
County of Gawler—Hundred of Dublin.						
312	Martin, Robert	167	167 0	1 7 6	" 14	6757
Hundred of Mudla Wirra.						
862	Mackeney, Thomas	161	161 0	1 7 6	" 29	6859
County of Kimberley—Hundred of Terowie.						
346	Cope, Allen	71	71 0	1 7 6	" 17	6765
County of MacDonnell—Hundred of Hynam.						
254, 258	Riddoch, Joseph	528	951 16	1 10 0	" 29	6860
263	Turnbull, Simon	200	200 0	1 7 6	" 29	6863
266	McKinlay, Joseph	262	314 8	1 7 6	" 29	6864
270	Humphries, George	289	289 0	1 7 6	" 29	6867
County of Stanley—Hundred of Goyder.						
451	Mugford, Charles	267	267 0	1 7 6	" 7	6739
Hundred of Hall.						
*348	Smith, Duncan	236	236 0	1 7 6	" 11	6753
County of Sturt—Hundred of Finnis.						
105	Hoffman, Carl Gottlieb	178	178 0	1 7 6	" 3	6734
County of Victoria—Hundred of Napperby.						
43N	Sinclair, Allen	68	68 0	1 7 6	" 15	6759
142E	Fitzgerald, Patrick	57	57 0	1 7 6	" 23	6774
Total			£51,921 9/6			

\* Subject to mortgage. + Second instalment must be paid.  
† Balance of second instalment must also be paid.

**REMAINING HALF OF PURCHASE-MONEY FOR CREDIT SELECTIONS FALLING DUE IN FEBRUARY, 1882, UNDER ACT 18 OF 1872.**

Surveyor-General's Office, Adelaide, December 22nd, 1881.

THE undermentioned selectors are hereby reminded that the remaining half of the purchase-money for land held by them under Act 18 of 1872, falls due during the month of February, 1882, and that they must either pay into the Treasury the respective amounts standing against their names, on the days set forth below (or within fourteen days thereafter), or pay the necessary interest on a further term of credit under clause 22 of Act 18 of 1872.

In case a further term of credit is applied for, interest at the rate of 4 per cent. per annum on the half purchase-money remaining due must be paid into the Treasury on the days specified below.

G. W. GOYDER, Surveyor-General.

No. of Section.	Name of Selector.	Area.	Half Purchase Money.	Land Grant Fees payable in addition to half Purchase Money.	Date when payable.	No. of Agreement.
		£ s. d.	£ s. d.	£ s. d.	1882.	
County Dalhousie—Hundred of Black Rock Plain.						
*174N	Morgan, George John	233	116 10 0	1 7 6	Feb. 20	5108
Hundred of Pekina.						
11	Divett, Michael	249	124 10 0	1 7 6	" 21	3819
Hundred of Yongala.						
16	Cram, Grace	310	155 0 0	1 7 6	" 21	2726
20, 21, 35	Cram, Allan	442	221 0 0	1 12 6	" 21	2727
County Daly—Hundred of Barunga.						
101	Millard, John	153	153 0 0	1 7 6	" 10	2687
*233	Welden, Elijah	656	580 7 0	1 7 6	" 23	5117
*235	Brinkley, Joseph	429	214 10 0	1 7 6	" 23	5118
Hundred of Kadina.						
*111	Mitchell, Joseph	370	185 0 0	1 7 6	" 10	5086
Hundred of Redhill.						
555	Francis, Nicholas John	528	264 0 0	1 12 6	" 19	2715
556						
558						
Hundred of Tiparra.						
*301	Matthews, James	513	513 0 0	1 7 6	" 9	5074
Hundred of Wallaroo.						
1090	Darmody, Michael Peter	40	20 0 0	1 7 6	" 27	5137
262, 269	Schulz, Johann Wilhelm	161	80 10 0	1 11 0	" 18	3815
Hundred of Neales.						
187	Wagner, Jonann Heinrich	510	255 0 0	1 15 0	" 13	5093
188						
189						
194						
County of Fergusson—Hundred of Dalrymple.						
117	Hickman, Francis	191	95 10 0	1 7 6	" 21	3820
Hundred of Melville.						
+338	Griffin, Thomas	162	81 0 0	1 7 6	" 26	1647
89, 41	Young, Oliver	507	253 10 0	1 10 0	" 8	2680
Hundred of Minlacowie.						
443	Short, George, sen.	347	303 12 6	1 7 6	" 9	5680
*33	Lewis, James, jun.	589	515 7 6	1 7 6	" 10	5087
*41	Pike, James	322	281 15 0	1 7 6	" 15	5097
*44	Page, Richard	416	364 0 0	1 7 6	" 15	5098
*39	Smith, Benjamin, jun.	332	269 15 0	1 7 6	" 19	5105
32	Ford, William Henry	515	386 5 0	1 7 6	" 23	5121
County of Frome—Hundred of Gregory.						
247	Gebert, Adolph Hermann	221	165 15 0	1 7 6	" 10	5088
County Gawler—Hundred of Dalkey.						
438	Hall, Samuel	198	99 0 0	1 7 6	" 19	5107
Hundred of Dublin.						
374	Kennedy, Daniel Fiddess	261	130 10 0	1 7 6	" 3	3764
316	Martin, Robert	207	103 10 0	1 7 6	" 18	3817
County of Grey—Hundred of Mayurra.						
+571	Agnew, Robert	127	127 0 0	1 10 0	" 23	1642
572						
560						
151	Hann, Sylvanus Wm	43	43 0 0	1 7 6	" 25	2736
	Whennen, William	140	141 0 0	1 7 6	" 26	2714
County of Kimberley—Hundred of Terowie.						
310	Cope, Allen	322	161 0 0	1 7 6	" 9	5081
County of Stanley—Hundred of Koolunga.						
3	Atkinson, James	336	168 0 0	1 10 0	" 17	3806
8						
Hundred of Yaakamoorundie.						
210	Williams, Thomas	178	89 0 0	1 7 6	" 2	3761
County of Sturt—Hundred of Finnis.						
79	Schubert, Friedrich Wilhelm	227	127 13 9	1 7 6	" 2	3763
351	Wuttke, Wilhelm	25	14 1 3	1 7 6	" 3	3766
+335	Kowald, Friedrich	323	181 13 9	1 7 6	" 7	3779
344	Fährmann, Otto August	180	90 0 0	1 7 6	" 9	3785
346	Merrett, John	92	46 0 0	1 7 6	" 4	5066
398	Wilhelm, Friedrich	433	216 10 0	1 7 6	" 26	5136

*Half Purchase-Money—continued.*

No. of Section	Name of Selector.	Area.	Half Purchase Money.	Land Grant Fees payable in addition to half Purchase Money.	Date when payable.	No. of Agreement.
			£ s. d.	£ s. d.	1882.	
County of Victoria—Hundred of Caltowie.						
115	Ferguson, George	228	114 0 0	1 7 6	Feb. 17	2704
Hundred of Narridy.						
253	Smith, Andrew Vallance	108	54 0 0	1 7 6	" 23	5122
*240	Ninnes, Sampson	640	863 5 0	1 10 0	" 23	5123
256w						
*254	Thomas, James	639	1042 15 0	1 10 0	" 23	5127
255						
Total			£9,409	15 9		

**ONE-QUARTER PURCHASE-MONEY FOR CREDIT SELECTIONS FALLING DUE IN FEBRUARY, 1882, UNDER ACT 192 OF 1880.**

Surveyor-General's Office, Adelaide, December 22nd, 1881.

THE undermentioned selectors are hereby reminded that one-fourth of the purchase-money for land brought under the provisions of the Crown Lands Amendment Act (Act 192 of 1880), falls due during the month of February, 1882, and that the amounts due under their respective agreements must be paid into the Treasury on the days set forth below, together with interest for the next twelve months at the rate of 4 per cent. on the balance. Personal residents may, however, pay the full amount of their purchase-money at the end of five, and selectors, under the Substituted Residence Conditions at the end of six years from the date of the agreement.

G. W. GOYDER, Surveyor-General.

No. of Section.	Name of Selector.	Area.	Quarter Purchase Money.	Four per cent. interest on three-quarter Purchase-Money.	Date when payable.	No. of Agreement.
			£ s. d.	£ s. d.	1882.	
County Burra—Hundred Baldina.						
19	Duldig, Friedrich	598	364 17 3	43 15 8	Feb. 29	6788
21, 22	Delamere, Richard, jun.	579	325 13 9	39 1 8	" 29	6789
23, 24	Jones, Jacob	625	253 19 0	30 9 6	" 29	6790
69	Sarderson, Stephen	313	191 14 3	23 0 1	" 29	6798
County Dalhousie—Hundred of Pekina.						
258, 303	Knauerhase, Charles	543	244 18 3	29 7 9	" 29	6824
268	Irvine, Thomas, jun.	379	182 7 11	21 17 4	" 29	6831
County Fergusson—Hundred of Koolywurtie.						
35N, 50	Rickaby, Thomas	640	160 0 0	19 4 0	" 5	6738
Hundred of Wauralte.						
30	Illman, George	402	100 10 0	12 1 2	" 16	6762
County of Stanley—Hundred of Hall.						
383s	Aitchison, Andrew	93	23 5 0	2 15 10	" 28	6785

**FOUR PER CENT. INTEREST ON PURCHASE-MONEY FOR CREDIT SELECTIONS FALLING DUE IN FEBRUARY, 1882, (UNDER ACT 192 OF 1880).**

Surveyor-General's Office, Adelaide, December 22nd, 1881.

THE undermentioned selectors are hereby reminded that the four per cent. interest on the purchase-money for land brought under the provisions of the Crown Lands Amendment Act (Act 192 of 1880), falls due during the month of February, 1882, and that the amounts due under their respective agreements must be paid into the Treasury on the days set forth below (or within fourteen days thereafter).

G. W. GOYDER, Surveyor-General.

No. of Section.	Name of Selector.	Area.	Purchase Money.	Four per cent. interest on purchase-money.	Date when payable.	No. of Agreement.
			£ s. d.	£ s. d.	1882.	
County Frome—Hundred of Winninowie.						
15, 16	Watts, W. J.	882	926 2 0	37 0 10	Feb. 25	11207
24	Lawrence, S.	359	987 5 0	39 9 9	" 25	11210
30, 34	Barrett, A., jun.	869	2,654 7 0	106 3 6	" 25	11212
42, 43	Bowden, J.	664	1,062 8 0	42 9 11	" 25	11215
47	Watts, J.	446	646 14 0	25 17 4	" 25	11216
49	Watts, A. E.	306	413 2 0	16 10 6	" 25	11217
46	Watts, A. E.	379	379 0 0	15 3 2	" 27	11244



**FOUR PER CENT. INTEREST ON THREE-QUARTER PURCHASE-MONEY FOR CREDIT SELECTIONS FALLING DUE IN FEBRUARY, 1882 (UNDER ACT 192 OF 1880).**

Surveyor-General's Office, Adelaide, December 22nd, 1881.

THE undermentioned selectors are hereby reminded that 4 per cent. interest on the three-quarter purchase-money for land brought under the provisions of the Crown Lands Amendment Act (Act 192 of 1880), falls due during the month of February, 1882, and that the amounts due under their respective agreements must be paid into the Treasury on the days set forth below (or within fourteen days thereafter).

G. W. GOYDER, Surveyor-General.

No. of Section.	Name of Selectors.	Area.	Three-quarter Purchase Money.		Date when payable.	No. of Agreement.
			£	s. d.		
County Daly—Hundred of Kadina.						
92, 93	Milte, Joseph .....	337	505	0 0	20 4 5	Feb. 14   3800
Hundred of Wallaroo.						
1104 } 1105 } 1107 } 1108 } 1109 }	Evans, John .....	196	294	0 0	11 15 8	" 9   5077
1112	Thomas, John .....	215	322	10 0	12 18 0	" 9   5078
County Flinders—Hundred Yarányacka.						
149, 162	Wishart, John .....	395	296	5 0	11 17 0	" 19   5106
County Frome—Hundred of Gregory.						
253	Watt, John .....	117	109	13 9	4 7 9	" 23   5126
County Grey—Hundred of Mayurra.						
570	Guerin, Michael .....	47	70	10 0	2 16 4	" 8   2684
125	Mullins, John .....	59	88	10 0	3 10 10	" 10   5089
County Stanley—Hundred of Andrews.						
371w	Campbell, Malcolm .....	390	585	6 0	23 8 0	" 9   5083

Crown Lands and Immigration Office, Adelaide, July 26th, 1881.

NOTICE is hereby given, that the duties of Crown Lands Rangers will from this date be carried out by the mounted constables of the Police Department, all of whom have been specially appointed for such purpose.

ALFRED CATT, Commissioner of Crown Lands.

**Land Sale for January 19th, 1882.**

COMPRISING FORFEITED SCRUB LEASES AND LANDS WHICH HAVE BEEN OPEN FOR SELECTION OVER TWO YEARS.

Crown Lands Office, Adelaide, December 12th, 1881.

NOTICE is hereby given, that the following portions of Crown lands will be offered for sale by public auction, at the Land Office, Adelaide, on Thursday, the nineteenth day of January, 1882, at eleven of the clock in the forenoon, at the upset price of one pound per acre, as determined by the Governor in Council, on the terms and conditions and under the provisions of the Acts and Regulations relating to the sale and other disposal of waste lands belonging to the Crown in South Australia. Deposit, twenty per cent. on cash, and ten per cent. interest on credit purchases. The value of the improvements to be paid at the time of sale. The sale will be adjourned from 1 to 2 o'clock, and, if necessary, at 4 p.m., and recommenced at 11 a.m. on the following day.

ALFRED CATT, Commissioner of Crown Lands.

**COUNTRY SECTIONS—UPSET PRICE, £1 PER ACRE.**

No. of Lot.	No. of Section.	Area in Acres.	No. of Lot.	No. of Section.	Area in Acres.
HUNDRED OF KONDOPARINGA—COUNTY OF HINDMARSH.					
From two miles to five miles north-westerly of "Queen's Own" Town.					
1	2024	210	10	2069	92
2	2025	209	11	2070	141
3	2029	168	12	2071	131
4	2027	128	13	2072	115
5	2028	135	14	2073	84
6	2029	199	15	2074	136
7	2030	205	16	2076	113
8	2031	184	17	2077	103
9	2067	74			

**COUNTRY SECTIONS—continued.**

No. of Lot.	No. of Section.	Area in Acres.	Value of Improvements.	Remarks.	
			£ s. d.		
HUNDRED OF BARUNGA—COUNTY OF DALY.					
Two miles easterly of Hope's Gap.					
18	47w	24	22 15 0	Post and wire fencing.	
HUNDRED OF ENGLISH—COUNTY OF EYRE.					
Six miles north-westerly of Point Pass.					
19	19	185	41 0 0	Post and wire fencing.	
HUNDRED OF KILKERRAN—COUNTY OF FERGUSSON.					
About four miles south of Balgowan.					
20	148	322	6 7 0	Post and wire fencing.	
HUNDRED OF ANGAS—COUNTY OF STURT.					
21	202	275	—	Four miles south-easterly of the Knappa Mine.	
HUNDRED OF MOBILONG—COUNTY OF STURT.					
22	179	414	—	} Two and a half miles north-westerly of the Murray Bridge.	
23	187	223	—		
HUNDRED OF MELVILLE—COUNTY OF FERGUSSON.					
24	478	142	—	Three and a half miles west by north of Honiton.	
25	482	92	—	} About two miles south-westerly of Honiton.	
26	484	137	—		
27	487	177	—	Five miles north-westerly of Honiton.	
HUNDRED OF MOOROWIE—COUNTY OF FERGUSSON.					
No. of Lot.	No. of Section.	Area in Acres.	No. of Lot.	No. of Section.	Area in Acres.
From one and a half miles to five miles north-easterly and easterly of Warooka.					
28	89	222	29	114	303
No. of Lot.	No. of Section.	Area in Acres.	Value of Improvements.	Remarks.	
			£ s. d.		
30	115	446	22 10 0	Post and wire fencing.	
31	116n	71		—	
No. of Lot.	No. of Section.	Area in Acres.	Value of Improvements.	Remarks.	
			£ s. d.		
32	119	306	10 0 0	Hut.	
No. of Lot.	No. of Section.	Area in Acres.	No. of Lot.	No. of Section.	Area in Acres.
33	125	289	36	134	284
34	131	209	37	135	272
35	132	76			
HUNDRED OF BALDINA—COUNTY OF BURRA.					
From eight miles to eleven miles south-easterly of Douglas.					
38	7	600	40	14E	260
39	8	632	41	16	534
No. of Lot.	No. of Section.	Area in Acres.	Value of Improvements.	Remarks.	
			£ s. d.		
42	137	512	3 4 0	Post and wire fencing.	
HUNDRED OF BRIGHT—COUNTY OF BURRA.					
Near Geranium Plain.					
No. of Lot.	No. of Section.	Area in Acres.	No. of Lot.	No. of Section.	Area in Acres.
43	11	511		—	

COUNTRY SECTIONS—*continued.*

No. of Lot.	No. of Section.	Area in Acres.	No. of Lot.	No. of Section.	Area in Acres.
-------------	-----------------	----------------	-------------	-----------------	----------------

HUNDRED OF BRIGHT—COUNTY OF BURRA—*continued.*

From three miles to eight miles southerly of Lapford.

44	17	638	47	29	503
45	19	592	48	31	519
46	20	585	49	39E	202

From five miles to six miles easterly of Lapford.

50	52	520	51	61	552
----	----	-----	----	----	-----

HUNDRED OF KANYAKA—COUNTY OF NEWCASTLE.

In the north-west corner of the Hundred.

52	105	547	57	131	602
53	106	592	58	132N	371
54	126	505	59	173	571
55	127	631	60	174	508
56	130	539			

HUNDRED OF BAGOT—COUNTY OF EYRE.

From five miles to six miles north-north-easterly of Sedan.

61	113	123	65	162	243
62	114	161	66	215	281
63	115	233	67	216	338
64	161	297			

HUNDRED OF INKERMAN—COUNTY OF GAWLER.

From three miles to five miles south-easterly of Port Wakefield.

68	312	331	71	317	280
69	314	332	72	318	325
70	316	303			

HUNDRED OF ANNA—COUNTY OF EYRE.

From one and a half miles to six miles northerly, north-easterly, easterly, and south-easterly of Crabb's Old Accommodation House.

73	197	282	76	246	288
74	212	279	77	247	281
75	245	301	78	248	280

No. of Lot.	No. of Section.	Area in Acres.	Value of Improvements. £ s. d.	Remarks.
79	256	460	16 8 0	Post and wire fencing.
80	257	397	4 1 0	Ditto.

No. of Lot.	No. of Section.	Area in Acres.	No. of Lot.	No. of Section.	Area in Acres.
81	258	387	86	265	486
82	259	390	87	268	479
83	260	458	88	269	463
84	263	480	89	271	365
85	264	481	90	272	342

No. of Lot.	No. of Section.	Area in Acres.	Value of Improvements. £ s. d.	Remarks.
91	273	490	7 1 0	Post and wire fencing.

No. of Lot.	No. of Section.	Area in Acres.	No. of Lot.	No. of Section.	Area in Acres.
92	274	323	95	277	456
93	275	209	96	278	384
94	276	495	97	281	447

No. of Lot.	No. of Section.	Area in Acres.	Value of Improvements. £ s. d.	Remarks.
98	282	433	21 16 0	Post and wire fencing.

No. of Lot.	No. of Section.	Area in Acres.	No. of Lot.	No. of Section.	Area in Acres.
99	283	478	101	285	245
100	284	340			

No. of Lot.	No. of Section.	Area in Acres.	Value of Improvements. £ s. d.	Remarks.
102	286	276	0 15 0	Post and wire fencing.

COUNTRY SECTIONS—*continued.*

No. of Lot.	No. of Section.	Area in Acres.	No. of Lot.	No. of Section.	Area in Acres.
-------------	-----------------	----------------	-------------	-----------------	----------------

HUNDRED OF ANNA—COUNTY OF EYRE—*continued.*

103	287	488	105	289	473
104	288	345			

No. of Lot.	No. of Section.	Area in Acres.	Value of Improvements. £ s. d.	Remarks.
-------------	-----------------	----------------	--------------------------------	----------

106	290	492	3 0 0	Post and wire fencing.
-----	-----	-----	-------	------------------------

HUNDRED OF CARRIBIE—COUNTY OF FERGUSSON.

No. of Lot.	No. of Section.	Area in Acres.	No. of Lot.	No. of Section.	Area in Acres.
-------------	-----------------	----------------	-------------	-----------------	----------------

Adjoining to six miles easterly, south-easterly, southerly, south-westerly, and westerly of the Dairy Station.

107	59	310	114	68	303
108	60	290	115	69	305
109	61	278	116	70	273
110	62	280	117	71	160
111	63	292	118	72	302
112	65	265	119	73	384
113	66	267	120	74	320

No. of Lot.	No. of Section.	Area in Acres.	Value of Improvements. £ s. d.	Remarks.
-------------	-----------------	----------------	--------------------------------	----------

121	75	274	3 10 0	Well
-----	----	-----	--------	------

No. of Lot.	No. of Section.	Area in Acres.	No. of Lot.	No. of Section.	Area in Acres.
122	76	294	141	98	314
123	77	237	142	99	294
124	78	292	143	100	436
126	80	274	144	101	399
127	83	296	145	102	471
128	84	310	146	103	406
129	85	304	147	104	447
130	87	296	148	105	197
131	88	310	149	106	221
132	89	302	150	107	318
133	90	436	151	108	296
134	91	242	152	112s	153
135	92	311	153	113	310
136	93	342	156	116	329
137	94	466	157	117	330
138	95	272	158	118	310
139	96	318	159	123	261
140	97	320	160	124	266

HUNDRED OF KING—COUNTY OF BURRA.

Extending from the southern boundary of the Hundred to the northern boundary of the same.

161	1	481	174	25	456
162	2	469	175	26	323
163	3	469	176	27	297
164	4	306	177	28	485
165	5	415	178	29	488
166	6	408	179	30	462
167	7	373	180	31	463
168	19	402	181	32	485
169	20	438	182	33	485
170	21	444	183	35	462
171	22	483	184	49	495
172	23	477	185	50	386
173	24	442			

No. of Lot.	No. of Section.	Area in Acres.	Value of Improvements. £ s. d.	Remarks.
-------------	-----------------	----------------	--------------------------------	----------

186	51	405	20 13 0	Post and wire fencing.
187	52	320	35 17 0	Ditto.

COUNTRY SECTIONS—continued.

No. of Lot.	No. of Section.	Area in Acres.	No. of Lot.	No. of Section.	Area in Acres.
HUNDRED OF KING—COUNTY OF BURRA—continued.					
188	53	396	193	60	444
189	54	285	194	61	446
190	55	146	195	62	415
191	56	280	196	63	268
192	59	363			
No. of Lot.	No. of Section.	Area in Acres.	No. of Lot.	No. of Section.	Area in Acres.
197	75	397			Post and wire fencing.
					Value of Improvements. £ s. d.
					8 17 0
198	76	472			—
					Remarks.
199	77	437			Post and wire fencing.
					Value of Improvements. £ s. d.
					26 15 0
200	78	371			—
					Remarks.
201	79	490			Post and wire fencing.
202	80	360			Ditto.
203	81	393			Ditto.
No. of Lot.	No. of Section.	Area in Acres.	No. of Lot.	No. of Section.	Area in Acres.
204	82	349	206	84	495
205	83	485			
No. of Lot.	No. of Section.	Area in Acres.	No. of Lot.	No. of Section.	Area in Acres.
207	85	402			Post and wire fencing.
208	86	352			Ditto.
209	87	461			Ditto.
210	88	452			Ditto.
No. of Lot.	No. of Section.	Area in Acres.	No. of Lot.	No. of Section.	Area in Acres.
211	90	403			—
No. of Lot.	No. of Section.	Area in Acres.	No. of Lot.	No. of Section.	Area in Acres.
212	92	380			Post and wire fencing.
213	94	300			Ditto.
214	100	472			Ditto.
215	101	373			Ditto.
No. of Lot.	No. of Section.	Area in Acres.	No. of Lot.	No. of Section.	Area in Acres.
216	102	345	219	105	411
217	103	492	220	106	466
218	104	423			
No. of Lot.	No. of Section.	Area in Acres.	No. of Lot.	No. of Section.	Area in Acres.
221	107	406			Post and wire fencing.
222	108	385			Ditto.
223	109	399			Ditto.
224	110	459			Ditto.
225	111s	392			Ditto.
No. of Lot.	No. of Section.	Area in Acres.	No. of Lot.	No. of Section.	Area in Acres.
226	112	478			—
No. of Lot.	No. of Section.	Area in Acres.	No. of Lot.	No. of Section.	Area in Acres.
227	115	474			Post and wire fencing.
228	116	335			Ditto.

COUNTRY SECTIONS—continued.

No. of Lot.	No. of Section.	Area in Acres.	No. of Lot.	No. of Section.	Area in Acres.
HUNDRED OF KING—COUNTY OF BURRA—continued.					
229	118	252	231	120	467
230	119	498			
No. of Lot.	No. of Section.	Area in Acres.	No. of Lot.	No. of Section.	Area in Acres.
232	121	364			Post and wire fencing.
					Value of Improvements. £ s. d.
					27 5 0
233	122	461	234	123	482
No. of Lot.	No. of Section.	Area in Acres.	No. of Lot.	No. of Section.	Area in Acres.
235	125	487			Post and wire fencing.
					Value of Improvements. £ s. d.
					21 8 0
236	126	422	237	129	453
No. of Lot.	No. of Section.	Area in Acres.	No. of Lot.	No. of Section.	Area in Acres.
238	132s	213			Post and wire fencing.
					Value of Improvements. £ s. d.
					10 8 0
239	133	321	241	135	277
240	134	283			
No. of Lot.	No. of Section.	Area in Acres.	No. of Lot.	No. of Section.	Area in Acres.
242	138	451			Post and wire fencing.
					Value of Improvements. £ s. d.
					34 5 0
No. of Lot.	No. of Section.	Area in Acres.	No. of Lot.	No. of Section.	Area in Acres.
243	140	422	247	144	500
244	141	467	248	145	402
245	142	481	249	146	285
246	143	489			
No. of Lot.	No. of Section.	Area in Acres.	No. of Lot.	No. of Section.	Area in Acres.
250	150	403			Post and wire fencing.
251	151	412			Ditto.
252	153w	381			Ditto.
No. of Lot.	No. of Section.	Area in Acres.	No. of Lot.	No. of Section.	Area in Acres.
253	154	471	257	158	500
254	155	500	258	159	499
255	156	500	259	161	312
256	157	500			
No. of Lot.	No. of Section.	Area in Acres.	No. of Lot.	No. of Section.	Area in Acres.
260	162	372			Post and wire fencing.
261	163	436			Ditto.
					Value of Improvements. £ s. d.
					23 11 0
					9 5 0
No. of Lot.	No. of Section.	Area in Acres.	No. of Lot.	No. of Section.	Area in Acres.
262	166	152			—
No. of Lot.	No. of Section.	Area in Acres.	No. of Lot.	No. of Section.	Area in Acres.
263	170	373			Post and wire fencing.
					Value of Improvements. £ s. d.
					28 11 10
No. of Lot.	No. of Section.	Area in Acres.	No. of Lot.	No. of Section.	Area in Acres.
264	174	210			—
No. of Lot.	No. of Section.	Area in Acres.	No. of Lot.	No. of Section.	Area in Acres.
265	175	170			Post and wire fencing.
266	176	43			Ditto and dam.
					Value of Improvements. £ s. d.
					6 18 0
					14 0 0
No. of Lot.	No. of Section.	Area in Acres.	No. of Lot.	No. of Section.	Area in Acres.
267	177	303	269	179	257
268	178	260	270	180	165

G. W. GOYDER, Surveyor-General.

**SALE OF LEASES UNDER CLAUSE 58 OF THE CROWN LANDS CONSOLIDATION ACT.**

Crown Lands Office, Adelaide, December 13th, 1881.

NOTICE is hereby given, that the following country lands will be offered for sale, on lease, with right of purchase at any time during the last eleven years of the term of lease, at the Land Office, on the 26th January, 1882, at 11 o'clock a.m., under the provisions of clause 58 of the Crown Lands Consolidation Act, and the regulations thereunder dated May 16th, 1879.

Term of lease—Twenty-one years from the 1st April, 1882.

Upset annual rent—Ten shillings per block of 640 acres or under, and £1 per block of over 640 acres.

Biddings to advance at the rate of not less than five shillings each on each lot, the advance being on the annual rental.

First year's rent, and amount of improvements mentioned below, to be paid at the fall of the hammer, together with a fee of one pound for the lease of each lot. The purchaser of two or more contiguous lots, not exceeding in all 1,280 acres in area, may, however, have such lots included in one lease on payment of one fee only.

After the last lot shall have been offered, the auctioneer may re-offer the sections still unsold, in such lots as may be requested by intending purchasers; provided that should applicants require different portions of the same lot, the whole of the lot shall be re-offered, and the highest bidder shall be entitled to select one or more sections (provided they adjoin) at the price bid, and provided that no section will be subdivided.

ALFRED CATT, Commissioner of Crown Lands.

Hundred of Blyth.					
No. of Lot.	No. of Section.	Area in Acres.	No. of Lot.	No. of Section.	Area in Acres.
2551	50	336	2553	53	163
2552	52	120	2565	407	241

G. W. GOYDER, Surveyor-General.

**SALE OF PASTORAL LEASES, NORTHERN TERRITORY**

Surveyor-General's Office, Adelaide, December 2nd, 1881.

THE distance from a railway within which land can be resumed, has been altered from twenty to five miles.—See Regulations, published in *Gazette* of December 1st, 1881.

G. W. GOYDER, Surveyor-General.

**SALE OF PASTORAL LEASES.**

*Northern Territory.*

UNDER CLAUSES 2 AND 3 OF THE NORTHERN TERRITORY LAND AMENDMENT ACT, 1881.

Crown Lands Office, Adelaide, November 15th, 1881.

NOTICE is hereby given, that leases for pastoral purposes of the undermentioned Crown lands, of which plans may be seen and obtained at the office of the Surveyor-General, at Adelaide, and at the Land Office, Palmerston, will be offered for sale by public auction, at the Land Office, Adelaide, on Thursday, January 26th, 1882, at 11 o'clock a.m., under the provisions of clauses 2 and 3 of the Northern Territory Land Amendment Act, 1881.

Term of lease—Twenty-one years from April 1st, 1882.

Biddings to advance at the rate of not less than 6d. each on the upset annual rent of 2s. 6d. per square mile.

First year's rent to be paid at the fall of the hammer, together with a fee of £1 for the lease of each lot.

The following conditions will be inserted in the lease:—

- i. Rent payable annually in advance.
- ii. Power to Commissioner of Crown Lands to resume possession of any land for town or suburban sections, railways, roads, or public reserves, on giving one month's notice in the *Government Gazette*; and of any land within five miles from any railway that may be constructed, on giving six months' notice in the *Government Gazette*.

- iii. Right to the public to pass over the land in any direction; but if with travelling stock, such must be travelled in a direct line, and at the rate of not less than five miles each and every day.
- iv. Exception and reservation of all mines and minerals, with right to Commissioner of Crown Lands to authorise persons to enter on the land for the purpose of searching for and removing minerals.
- v. Lessee to have power to surrender his lease for cancellation or giving three months' notice to the Commissioner of Crown Lands, and paying rent in full to expiry of notice.

ALFRED CATT, Commissioner of Crown Lands.

No. of Lot.	Area in square miles.	Upset annual rental per square mile, on which biddings are to advance.	Situation.
101	300	£ s. d. 0 2 6	The starting-point of these blocks is a pile of stones at the junction of the Herbert and James Rivers, from which the boundaries of the blocks must be defined, irrespective of the natural features shown on the sale plans, which are only approximate.
102	360	0 2 6	
103	300	0 2 6	
104	300	0 2 6	
105	300	0 2 6	
106	300	0 2 6	
107	300	0 2 6	
108	300	0 2 6	
109	300	0 2 6	
110	300	0 2 6	
111	300	0 2 6	
112	300	0 2 6	
113	300	0 2 6	
114	300	0 2 6	
115	300	0 2 6	
116	300	0 2 6	
117	300	0 2 6	
118	300	0 2 6	
119	300	0 2 6	
120	300	0 2 6	
121	300	0 2 6	
122	abt. 325	0 2 6	
123	abt. 325	0 2 6	
124	abt. 325	0 2 6	
125	abt. 325	0 2 6	
126	abt. 325	0 2 6	
127	abt. 325	0 2 6	
128	abt. 325	0 2 6	
129	abt. 325	0 2 6	

G. W. GOYDER, Surveyor-General.

**SALE OF MISCELLANEOUS LEASE.**

UNDER PART VI. OF THE CROWN LANDS CONSOLIDATION ACT, AND REGULATIONS DATED FEBRUARY 26TH, 1880.

*Reserve, South of Sections 47 and 128, Hundred of North Rhine.*

Crown Lands Office, Adelaide, December 13th, 1881.

NOTICE is hereby given, that a lease of the undermentioned lands will be offered for sale by public auction, under the provisions of Part vi. of the Crown Lands Consolidation Act, and Regulations thereunder, at the Land Office, Adelaide, on Thursday, January 26th, 1882, at 11 o'clock a.m.

A plan of the land can be seen at the Land Office.

Term of lease—Twenty-one years from April 1st, 1882.

The first year's rent to be paid at the fall of the hammer, together with a fee of £1 for the lease.

The following conditions will be inserted in the lease:—

- i. Exception and reservation of all mines and minerals, with incident powers.
- ii. Covenant not to assign or sublet without written permission of the Commissioner of Crown Lands.
- iii. Power to Commissioner of Crown Lands to resume possession of the whole or any portion of the land on giving six months' notice, if required for any purpose of public utility.

iv. In the event of resumption the lessee will be compensated for substantial and useful improvements made by him: Provided that prior to the construction of any improvements the lessee shall obtain the written consent of the Commissioner of Crown Lands for that purpose, and that within three months of their completion he shall lodge with the Commissioner a statement giving full description and cost of such improvements: And provided that one twenty-first part of the value of such improvements shall be deducted from the amount to be paid to the lessee for every year the lease is allowed to run without being resumed.

v. Lessee to ensure all substantial buildings against damage by fire, and to keep and yield up at the expiration or sooner determination of the term all improvements in good and tenable repair and condition.

vi. Lessee to use the demised land *bona fide* for the purpose for which it shall have been demised, and not for any other purpose.

vii. Rent payable annually in advance.

The lessee will be required to put the water-pipes and troughs in proper repair within one month from the date of the commencement of the lease; also to keep the same in repair during the entire term of lease, and provide all further appliances necessary for the supply of water to the public. The lessee will be required to supply water to the public, and will be allowed to make a charge for water at the rate of one penny for every ten gallons supplied to individuals, and at the rate of a half-penny for each head of great cattle or for six head of small cattle drinking at the troughs.

The lessee will not be allowed to cultivate any of the land included in his lease unless by the written permission of the Commissioner of Crown Lands.

The lessee will forfeit the lease absolutely by entering into any combination for the purpose of depriving the public of the full use of the water on the conditions mentioned above.

ALFRED CATT, Commissioner of Crown Lands.

No. of Lot.	Area in Acres.	Upset Price per Annum.	Situation.
726	about 69	£ s. 2 10	Reserve on the road from Truro to Blanchetown, south of sections 47 and 128, Hundred of North Rhine, known as the Accommodation Reserve.

G. W. GOYDER, Surveyor-General.

SALE OF MISCELLANEOUS LEASE,  
UNDER PART VI. OF THE CROWN LANDS CONSOLIDATION ACT, AND  
REGULATIONS DATED FEBRUARY 26TH, 1880.

*Lease of Sugar Loaf Whim Well, Hundred of Gumbowie.*

Crown Lands Office, Adelaide, December 13th, 1881.

NOTICE is hereby given, that a lease of the undermentioned lands will be offered for sale by auction, for the purpose of supplying water to the public, under the provisions of Part VI. of the Crown Lands Consolidation Act and Regulations thereunder, at the Land Office, Adelaide, on Thursday, January 26th, 1882, at 11 o'clock a.m.

A plan of the land can be seen at the Land Office.

Term of lease—Twenty-one years from April 1st, 1882.

The first year's rent to be paid at the fall of the hammer, together with a fee of £1 for the lease.

The following conditions will be inserted in the lease:—

- i. Exception and reservation of all mines and minerals with incident powers.
- ii. Covenant not to assign or sublet without written permission of the Commissioner of Crown Lands.
- iii. Power to Commissioner of Crown Lands to resume possession of the whole or any portion of the land on giving six months' notice, if required for any purpose of public utility.
- iv. In the event of resumption the lessee will be compensated for substantial and useful improvements made by him: Provided that prior to the construction of any improvements the lessee shall obtain the written consent of the Commissioner of Crown Lands for that purpose, and that within three months of their completion he shall lodge with the Commissioner a statement

giving full description and cost of such improvements: And provided that one twenty-first part of the value of such improvements shall be deducted from the amount to be paid to the lessee for every year the lease is allowed to run without being resumed.

v. Lessee to insure all substantial buildings against damage by fire, and to keep and yield up, at the expiration or sooner determination of the term, all improvements in good and tenable repair and condition.

vi. Lessee to use the demised land *bona fide* for the purpose for which it shall have been demised, and not for any other purpose.

vii. Rent payable annually in advance.

The lessee will be allowed to cultivate half the entire area leased subject to the approval of the Commissioner of Crown Lands.

The lessee will be required to put and keep in repair the Government well, provide and keep in repair all necessary appliances for supplying water to the public, and keep the well properly cleaned out. The lessee will be required to supply water to the public, and will be allowed to make a charge for water at the rate of one penny for every ten gallons supplied to individuals, and at the rate of a half-penny for each head of great cattle or for six head of small cattle drinking at the well: Provided that if at any time the lessee considers that the supply of water is only sufficient for working cattle, he may refuse to supply other stock; and if the supply is, in his opinion, only sufficient for human consumption, he may decline to water any stock whatever.

The lessee will not be allowed to keep any stock on the land to be leased, unless by the written permission of the Commissioner of Crown Lands.

The lessee will not be allowed to water his own stock at the well beyond a sufficient number (not exceeding six head of great cattle) to enable him to carry out the purposes of the lease, except by written permission of the Commissioner of Crown Lands, and will forfeit the lease absolutely by devoting the well to his own use, or by entering into any combination for the purpose of depriving the public of the full use of the water on the conditions mentioned above.

ALFRED CATT, Commissioner of Crown Lands.

No. of Lot.	Area in Acres.	Upset Price per annum.	Situation.
726	about 11	£5	Hundred of Gumbowie. Reserve, south of section 27, including the Sugar Loaf Whim Well, troughs, &c. (formerly lease No. 184).

G. W. GOYDER, Surveyor-General.

SALE OF UNBRANDED CATTLE.

Surveyor-General's Office, Adelaide, Dec. 2nd, 1881.

NOTICE is hereby given, that all unbranded wild cattle above the age of twelve months, and having no apparent or reputed owner, and at present running or feeding on the undermentioned Crown lands, will, in terms of clause 135 of Act 86 of 1877, be offered for sale by public auction, at the Land Office, Adelaide, on Thursday, January 26th, 1882, at 11 o'clock a.m.

The purchaser will receive written authority to take possession of such cattle, with necessary and proper assistance, and for that purpose to enter upon any Crown lands where the same may be running or feeding, such authority to remain in force for a period of two months from the date thereof. Upset price, £5 each lot; the amount bid to be paid at the fall of the hammer.

Lot 133.—Crown lands in the Hundred of Angas.

By direction of Commissioner of Crown Lands,

G. W. GOYDER, Surveyor-General.

SALE OF MISCELLANEOUS LEASE,

UNDER PART VI. OF THE CROWN LANDS CONSOLIDATION ACT, AND REGULATIONS DATED FEBRUARY 26TH, 1880.

*Lease for Salt, &c., Bookamurray Lagoon, Hundred of Dalrymple.*

Crown Lands Office, Adelaide, December 13th, 1881.

NOTICE is hereby given, that a lease of the undermentioned Crown lands will be offered for sale by public auction, under the provisions of Part VI. of the Crown Lands Consolidation Act, and Regulations there-

under, at the Land Office, Adelaide, on Thursday, January 26th, 1882, at 11 o'clock a.m.

A plan of the land can be seen at the Land Office.

Term of lease—Twenty-one years, from April 1st, 1882.

The first year's rent to be paid at the fall of the hammer, together with a fee of £1 for the lease of each lot.

The following conditions will be inserted in the lease :—

- i. Exception and reservation of all mines and minerals (except salt and gypsum) with incident powers.
- ii. Covenant not to assign or sublet without written permission of the Commissioner of Crown Lands.
- iii. Power to Commissioner of Crown Lands to resume possession of the whole or any portion of the land on giving six months' notice, if required for any purpose of public utility.
- iv. In the event of resumption the lessee will be compensated for substantial and useful improvements made by him: Provided that prior to the construction of any improvements the lessee shall obtain the written consent of the Commissioner of Crown Lands for that purpose, and that within three months of their completion he shall lodge with the Commissioner a statement giving full description and cost of such improvements: And provided that one twenty-first part of the value of such improvements shall be deducted from the amount to be paid to the lessee for every year the lease is allowed to run without being resumed.
- v. Lessee to insure all substantial buildings against damage by fire, and to keep and yield up, at the expiration or sooner determination of the term, all improvements in good and tenable repair and condition.
- vi. Lessee to use the demised land *bona fide* for the purpose for which it shall have been demised, and not for any other purpose.
- vii. Rent payable annually in advance.

The lessee will have the sole right to all salt and gypsum (sulphate of lime) upon the land, but will not be allowed to make use of the land for other purposes than those connected with digging or collecting of those minerals.

ALFRED CATT, Commissioner of Crown Lands.

No. of Lot.	Area.	Upset Price per Annum.	Situation.
730	{ Abt. 48 aers. }	£5	{ Crown lands, adjoining sections 266, 267, Hundred Dalrymple, including Bookamurray Lagoon.

G. W. GOYDER, Surveyor-General.

SALE OF MISCELLANEOUS LEASE.

UNDER PART VI. OF THE CROWN LANDS CONSOLIDATION ACT, AND REGULATIONS DATED FEBRUARY 26TH, 1880.

*Lease of Government Well, Hundred of Anna.*

Crown Lands Office, Adelaide, December 6th, 1881.

NOTICE is hereby given, that a lease of the undermentioned lands will be offered for sale by auction, for the purpose of supplying water to the public, under the provisions of Part vi. of the Crown Lands Consolidation Act and regulations thereunder, at the Land Office, Adelaide, on Thursday, January 26th, 1882, at 11 o'clock a.m.

A plan of the land can be seen at the Land Office.

Term of lease—Twenty-one years from April 1st, 1882.

The first year's rent to be paid at the fall of the hammer, together with the fee of £1 for the lease.

The following conditions will be inserted in the lease :—

- i. Exception and reservation of all mines and minerals, with incident powers.
- ii. Covenant not to assign or sublet without written permission of the Commissioner of Crown Lands.
- iii. Power to Commissioner of Crown Lands to resume possession of the whole or any portion of the land on giving six months' notice, if required for any purpose of public utility.

In the event of resumption the lessee will be compensated for substantial and useful improvements made by him: Provided that prior to the construction of any improvements the lessee shall obtain the written consent of the Commissioner of Crown Lands for that purpose, and that within three months of their completion he shall lodge with the Commissioner a

statement giving full description and cost of such improvements: And provided that one twenty-first part of the value of such improvements shall be deducted from the amount to be paid to the lessee for every year the lease is allowed to run without being resumed.

- v. Lessee to insure all substantial buildings against damage by fire, and to keep and yield up, at the expiration or sooner determination of the term, all improvements in good and tenable repair and condition.
- vi. Lessee to use the demised land *bona fide* for the purpose for which it shall have been demised, and not for any other purpose.
- vii. Rent payable annually in advance.

The lessee will be allowed to cultivate half the entire area leased, subject to the approval of the Commissioner of Crown Lands.

The lessee will be required to put and keep in repair the Government well, provide and keep in repair all necessary appliances for supplying water to the public, and keep the well properly cleaned out. The lessee will be required to supply water to the public, and will be allowed to make a charge for water at the rate of one penny for every ten gallons supplied to individuals, and at the rate of a halfpenny for each head of great cattle or for six head of small cattle drinking at the well: Provided that if at any time the lessee considers that the supply of water is only sufficient for working cattle, he may refuse to water other stock; and if the supply is, in his opinion, only sufficient for human consumption, he may decline to water any stock whatever.

The lessee will not be allowed to keep any stock on the land to be leased, unless by the written permission of the Commissioner of Crown Lands.

The lessee will not be allowed to water his own stock at the well beyond a sufficient number (not exceeding six head of great cattle) to enable him to carry out the purposes of the lease, except by the written permission of the Commissioner of Crown Lands, and will forfeit the lease absolutely by devoting the well to his own use, or by entering into any combination for the purpose of depriving the public of the full use of the water on the conditions mentioned above.

ALFRED CATT, Commissioner.

No. of Lot.	Area in Acres.	Upset Price per Annum.	Situation.
727	487	£ 10	{ Government Well on section 266, Hundred of Anna (formerly lease 162)

G. W. GOYDER, Surveyor-General.

SALE OF MISCELLANEOUS LEASE.

UNDER PART VI. OF THE CROWN LANDS CONSOLIDATION ACT, AND REGULATIONS DATED FEBRUARY 26TH, 1880.

*Sites for Business Premises, Hundred of Boolcunda.*

Crown Lands Office, Adelaide, December 12th, 1881.

NOTICE is hereby given, that leases of the undermentioned Crown lands as sites for business premises will be offered for sale by auction, under the provisions of Part vi. of the Crown Lands Consolidation Act and Regulations thereunder, at the Land Office, Adelaide, on Thursday, January 26th, 1882, at 11 o'clock, a.m.

A plan of the land can be seen at the Land Office.

Term of lease—Twenty-one years from April 1st, 1882.

The first year's rent to be paid at the fall of the hammer, together with a fee of £1 for the lease.

The following conditions will be inserted in the lease :—

- i. Exception and reservation of all mines and minerals with incident powers.
- ii. Covenant not to assign or sublet without written permission of the Commissioner of Crown Lands.
- iii. Power to Commissioner of Crown Lands to resume possession of the whole or any portion of the land on giving six months' notice, if required for any purpose of public utility.
- iv. In the event of resumption the lessee will be compensated for substantial and useful improvements made by him: Provided that prior to the construction of any improvements the lessee shall obtain the written consent of the Commissioner of Crown Lands for

IV.  
that shall obtain the written consent of the Commissioner of Crown Lands for their completion.

that purpose, and that within three months of their completion he shall lodge with the Commissioner a statement giving full description and cost of such improvements: And provided that one twenty-first part of the value of such improvements shall be deducted from the amount to be paid to the lessee for every year the lease is allowed to run without being resumed.

- v. Lessee to insure all erections against damage by fire, and to keep and yield up, at the expiration or sooner determination of the term, all improvements in good and tenable repair and condition.
- vi. Lessee to use the demised land *bonâ fide* for the purpose for which it shall have been demised, and not for any other purpose.
- vii. Rent payable annually in advance.

ALFRED CATT, Commissioner.

Adjoining the Port Augusta and Government Gums railway line, north of the Township of Willochra, Hundred of Boolcunda.

No. of Lot.	No. of Allotment.	Area	Upset price per Annum.	No. of Lot.	No. of Allotment.	Area	Upset price per Annum.
		A. R. P.	£ s. d.			A. R. P.	£ s. d.
731	1	0 1 0	1 0 0	741	11	0 1 0	1 0 0
732	2	0 1 0	1 0 0	742	12	0 1 0	1 0 0
733	3	0 1 0	1 0 0	743	13	0 1 0	1 0 0
734	4	0 1 0	1 0 0	744	14	0 1 0	1 0 0
735	5	0 1 0	1 0 0	745	15	0 1 0	1 0 0
736	6	0 1 0	1 0 0	746	16	0 1 0	1 0 0
737	7	0 1 0	1 0 0	747	17	0 1 0	1 0 0
738	8	0 1 0	1 0 0	748	18	0 1 0	1 0 0
739	9	0 1 0	1 0 0	749	19	0 1 0	1 0 0
740	10	0 1 0	1 0 0	750	20	0 1 0	1 0 0

G. W. GOYDER, Surveyor-General.

SALE OF PASTORAL LEASE.

UNDER CLAUSE 36 OF ACT 123, 1878.  
Crown Lands Office, Adelaide, December 13th, 1881.

NOTICE is hereby given, that leases for pastoral purposes of the undermentioned Crown lands, of which plans may be seen and obtained at the office of the Surveyor-General, at Adelaide, will be offered for sale by public auction, at the Land Office, Adelaide, on Thursday, January 26th, 1882, at 11 o'clock, a.m., under the provisions of clause 36 of Act 123 of 1878.

Term of lease—Fourteen years, from July 1st, 1882.

Biddings to advance at the rate of not less than five shillings each on each lot, the advance being on the annual rental. First year's rent to be paid at the fall of the hammer, together with a fee of £1 for the lease of each lot. The purchaser of two or more contiguous lots may, however, have such lots included in one lease on payment of one fee only. Future rents to be paid annually in advance. The conditions of the lease will contain exception and reservation of all mines and minerals (including gold), also of timber and other materials, with right of entry to remove same; gates to be erected by the lessee wherever required for this purpose.

ALFRED CATT, Commissioner of Crown Lands.

No. of Lot.	No. of Section.	Area of Section.	Area of Lot.	Upset Annual Rental on which Biddings are to advance.	Hundred.
				£ s. d.	
833	{ 26s 27	{ 247 456	703	15 0 0	Stokes

G. W. GOYDER, Surveyor-General

SALE OF MISCELLANEOUS LEASE,

UNDER PART VI. OF THE CROWN LANDS CONSOLIDATION ACT, AND REGULATIONS DATED FEBRUARY 26TH, 1880.

Lease of Government Dam, Hundred of Willowie.

Crown Lands Office, Adelaide, December 13th, 1881.

NOTICE is hereby given, that a lease of the undermentioned Crown lands will be offered for sale by auction, for the purpose of supplying water to the public under the provisions of Part VI. of the Crown

Lands Consolidation Act, and Regulations thereunder, at the Land Office Adelaide, on Thursday, January 26th, 1882, at 11 o'clock a.m.

A plan of the land can be seen at the Land Office.

Term of lease—Twenty-one years from April 1st, 1882.

The first year's rent to be paid at the fall of the hammer, together with a fee of £1 for the lease.

The following conditions will be inserted in the lease:—

- i. Exception and reservation of all mines and minerals with incident powers.
- ii. Covenant not to assign or sublet without written permission of the Commissioner of Crown Lands.
- iii. Power to Commissioner of Crown Lands to resume possession of the whole or any portion of the land on giving six months' notice, if required for any purpose of public utility.
- iv. In the event of resumption the lessee will be compensated for substantial and useful improvements made by him: Provided that prior to the construction of any improvements the lessee shall obtain the written consent of the Commissioner of Crown Lands for that purpose, and that within three months of their completion he shall lodge with the Commissioner a statement giving full description and cost of such improvements: And provided that one twenty-first part of the value of such improvements shall be deducted from the amount to be paid to the lessee for every year the lease is allowed to run without being resumed.
- v. Lessee to insure all substantial buildings against damage by fire and to keep and yield up, at the expiration or sooner determination of the term, all improvements in good and tenable repair and condition.
- vi. Lessee to use the demised land *bonâ fide* for the purpose for which it shall have been demised, and not for any other purpose.
- vii. Rent payable annually in advance.

The lessee will be allowed to cultivate half the entire area leased, subject to the approval of the Commissioner of Crown Lands.

The lessee will be required to put and keep in repair the Government dam, provide and keep in repair all necessary appliances for supplying water to the public, and keep the dam properly cleaned out. The lessee will be required to supply water to the public, and will be allowed to make a charge for water at the rate of one penny for every ten gallons supplied to individuals, and at the rate of a halfpenny for each head of great cattle or for six head of small cattle drinking at the dam: Provided that if at any time the lessee considers that the supply of water is only sufficient for working cattle, he may refuse to water other stock; and if the supply is, in his opinion, only sufficient for human consumption, he may decline to water any stock whatever.

The lessee will not be allowed to keep any stock on the land to be leased.

The lessee will not be allowed to water his own stock at the dam beyond a sufficient number (not exceeding six head of great cattle) to enable him to carry out the purposes of the lease, except by the written permission of the Commissioner of Crown Lands, and will forfeit the lease absolutely by devoting the dam to his own use, or by entering into any combination for the purpose of depriving the public of the full use of the water on the conditions mentioned above.

ALFRED CATT, Commissioner.

No. of Lot.	Area in Acres.	Upset Price per Annum.	Situation.
729	123	£10	{ Crown lands, south of section 74, Hundred of Willowie, including the Government dam.

G. W. GOYDER, Surveyor-General.

SALE OF MISCELLANEOUS LEASE,

UNDER PART VI. OF THE CROWN LANDS CONSOLIDATION ACT, AND REGULATIONS DATED FEBRUARY 26TH, 1880.

Lease of Government Buildings not required for Government purposes.

Crown Lands Office, Adelaide, December 15th, 1881.

NOTICE is hereby given, that a lease of the undermentioned Crown lands will be offered for sale by auction, for the purpose of preserving the Government buildings thereon, under the provisions of

Part VI. of the Crown Lands Consolidation Act, and Regulations thereunder, at the Land Office, Adelaide, on Thursday, January 26th, 1882, at 11 o'clock a.m.

A plan of the land can be seen at the Land Office.

Term of lease—Twenty-one years from April 1st, 1882.

The first year's rent to be paid at the fall of the hammer, together with a fee of £1 for the lease.

The following conditions will be inserted in the lease:—

- i. Exception and reservation of all mines and minerals with incident powers.
- ii. Covenant not to assign or sublet without written permission of the Commissioner of Crown Lands.
- iii. Power to Commissioner of Crown Lands to resume possession of the whole or any portion of the land on giving six months' notice, if required for any purpose of public utility.
- iv. In the event of resumption the lessee will be compensated for substantial and useful improvements made by him: Provided that prior to the construction of any improvements the lessee shall obtain the written consent of the Commissioner of Crown Lands for that purpose, and that within three months of their completion he shall lodge with the Commissioner a statement giving full description and cost of such improvements: And provided that one twenty-first part of the value of such improvements shall be deducted from the amount to be paid to the lessee for every year the lease is allowed to run without being resumed.
- v. Lessee to insure all substantial buildings against damage by fire, and to keep and yield up, at the expiration or sooner determination of the term, all improvements in good and tenable repair and condition.
- vi. Lessee to use the demised land *bonâ fide* for the purposes for which it shall have been demised, and not for any other purpose.
- vii. Rent payable annually in advance.

The lessee will be allowed to cultivate half the entire area leased subject to the approval of the Commissioner of Crown Lands.

ALFRED CATT, Commissioner of Crown Lands.

No. of Lot.	Area in Acres	Upset Price per annum.	Situation.
757	945	£10	{ Sections 79, 114, and 115, Hundred of Carrië, including Dairy Head Station.

G. W. GOYDER, Surveyor-General.

SALE OF MISCELLANEOUS LEASES,

UNDER PART VI. OF THE CROWN LANDS CONSOLIDATION ACT, AND REGULATIONS DATED FEBRUARY 26TH, 1880.

*Leases of blocks fronting River Murray, near North-West Bend, for manufactures and businesses that cannot well be carried on in the adjacent Town of Morgan.*

Crown Lands Office, Adelaide, December 12th, 1881.

NOTICE is hereby given, that leases of the undermentioned waste lands of the Crown will be offered for sale by auction, as sites for premises for manufactures and businesses that cannot well be carried on in the adjacent Town of Morgan, under the provisions of Part VI. of the Crown Lands Consolidation Act, and Regulations thereunder, at the Land Office, Adelaide, on Thursday, January 26th, 1882, at 11 o'clock a.m.

A plan of the land can be seen at the Land Office.

Term of lease—Twenty-one years from April 1st, 1882.

The first year's rent to be paid at the fall of the hammer, together with a fee of £1 for the lease.

The following conditions will be inserted in the lease:—

- i. Exception and reservation of all mines and minerals, with incident powers.
- ii. Covenant not to assign or sublet without written permission of the Commissioner of Crown Lands.
- iii. Power to Commissioner of Crown Lands to resume possession of the whole or any portion of the land on giving six months' notice, if required for any purpose of public utility.

iv. In the event of resumption, the lessee will be compensated for substantial and useful improvements made by him: Provided that prior to the construction of any improvements the lessee shall obtain the written consent of the Commissioner of Crown Lands for that purpose, and that within three months of their completion he shall lodge with the Commissioner a statement giving full description and cost of such improvements: And provided that one twenty-first part of the value of such improvements shall be deducted from the amount to be paid to the lessee for every year the lease is allowed to run without being resumed.

v. Lessee to insure all erections against damage by fire, and to keep and yield up, at the expiration or sooner determination of the term, all improvements in good and tenable repair and condition.

vi. Lessee to use the demised land *bonâ fide* for the purposes for which it shall have been demised, and not for any other purpose.

vii. Rent payable annually in advance.

The lands may be used for any of the following purposes, but for no other, viz.:—Tanneries, fellmongering establishments, ship building, sawmills (for colonial timber only), gardening, fisheries, or bathing places; and there will be no objection to the carrying on of blacksmith's business essentially connected with work that can only be done in a slip or to the vessel lying alongside, but other work such as may be carried on in an inland township is not to be carried on on these blocks.

If used for any purpose other than the above, the leases will be void, and cancelled by notice in the *Government Gazette*, and the lands will be relet by public auction.

ALFRED CATT, Commissioner of Crown Lands.

No. of Lot.	No. of Allotment.	Area.	Upset price per annum.	Situation.	Remarks.
		A. R. P.	£		
753	5	0 2 0	2	Fronting the river Murray, near the Town of Morgan, N.W. Bend.	Formerly Lease No. 131
754	12	0 2 0	2		" " No. 137
755	16	0 2 0	2		" " No. 156
756	17	0 2 0	2		" " No. 140

G. W. GOYDER, Surveyor-General.

REMOVAL OF STONE, TIMBER, AND OTHER MATERIALS FROM CROWN LANDS UNDER PERMIT AND LICENCE.

Surveyor-General's Office, July 14th, 1880.

BY direction of the Honorable the Commissioners of Public Works and Crown Lands and Immigration, the following circular memorandum has been prepared for the guidance of Crown Lands Rangers, Local Road Boards, and Government contractors.

Under permit from the Public Works Department, contractors may remove material from within railway reserves, after such have been marked upon the ground, without interference from Crown Lands Rangers.

Contractors or workmen employed under authority of Local Road Boards may remove stone, gravel, lime, and sand for road, walling, and bridge purposes, and timber for bridges and culverts, but only under written authority from the Local Board of the district, which authority is to be exhibited to any Crown Lands Ranger demanding to see the same. Should the persons acting under such authority decline to produce it when required by a Crown Lands Ranger, they will be liable to prosecution as if illegally removing materials from Crown lands without licence.

All other persons, not being railway contractors nor authorised by written permits from Local Boards of Main Roads, shall only be allowed to remove materials from Crown lands by licence under regulations which may obtain for such purposes affecting Crown lands, and if upon lands under the jurisdiction of District Councils, then by licence from such District Council, and each licence or permit shall state explicitly the purpose for which it is granted.

G. W. GOYDER, Surveyor-General.



POSITION OF LEASES UNDER ACT 21 OF 1867, THE CROWN LANDS CONSOLIDATION ACT, AND ACT 123, 1878.

Surveyor-General's Office, Adelaide, January 6th, 1882.

THE following statement, showing the position of leases under Act 21 of 1867, the Crown Lands Consolidation Act, and Act 123, 1878, is published for the information of those concerned. The amounts in the first column stand to credit of the individual lease only, and not to the credit of the lessee generally. Payment of the amounts due must be made at the Treasury on or before January 31st, 1882. Lessees are reminded that no rents are received at the Crown Lands Office or in this office, and that penalties for non-payment when due will be strictly enforced.

G. W. GOYDER, Surveyor-General.

Note—In cases where runs are only partly fenced two lines of stock are shown, the upper line denoting stock on the fenced portion, and the lower line the unfenced portion.

No. of Lease.	District	Name of Lessee.	Balance to Credit of Lease at close of previous Half-Year.	Debits for Half-Year ended December 31st, 1881.						Lessee in account with the South Australian Government for Half-Year ended December 31st, 1881.													
				Stock Depastured.				Minimum Rents.		Dr.	Cr.												
				Average number during Half-Year.				Amount.	Area in Square Miles.			Amount.											
				Cattle.	Rate.	Sheep.	Rate.			£ s. d.	£ s. d.												
1587	C	{ Acraman, Main, Sells & Co. .... }	12 0 0	27	6d.	7,930	1d.	33 14 4	31	1 18 9	21 14 4												
2509																							
2510																							
A. L. 683																							
1588																							
1721																							
1770																							
1773																							
1821																							
1835																							
2144	C	Ditto .....	—	561	6d.	45,971	1d.	205 11 5	104	6 10 0	205 11 5												
2237																							
2417																							
2840																							
2952																							
1951													C	Ditto .....	—	—	—	—	—	400	25 0 0	37 10 0	
1952																							
A. L. 585																							
2151																							
2187																							
2204																							
2321																							
1519	B	Anderson, J. ....	6 13 4	—	—	433	2d.	3 12 2	2	0 8 4		0 8 4											
1558																							
1559																							
1726																							
1727																							
2197																							
2429																							
1838													C	Ditto .....	—	—	—	—	—	16	3 6 8	12 17 6	
1841																							
1842																							
1843																							
1844																							
1845																							
1846																							
1847																							
2255																							
2371	C	Ditto .....	—	7,371	6d.	—	—	184 5 6	485	30 6 3	305 13 9												
2452																							
2579																							
2639																							
2795																							
2834																							
2175																							
2185																							
2216																							
2319																							
2433A	C	Ditto .....	—	12	6d.	9,707	1d.	40 14 11	602	37 2 6	40 14 11												
2301																							
2499B																							
2500																							
2514																							
2542																							
2645																							
2788																							
2877																							
													C	Ditto .....	—	827	3d.	2,683	½d.	15 18 6	228	14 5 0	68 19 9
	C	Ditto .....	—	—	—	—	—	—	244	15 5 0	26 8 9												

1 Including £20 7s. 7d., arrears on leases 1519 and 1563\*

Statement showing position of Leases—continued.

No. of Lease.	District	Name of Lessee.	Balance to Credit of Lease at close of previous Half-Year.	Debits for Half-Year ended December 31st, 1881.						Lessee in account with the South Australian Government for Half-Year ended December 31st, 1881.	
				Stock Depastured.				Minimum Rents.		Dr.	Cr.
				Average number during Half-Year.				Amount.	Area in Square Miles.		
				Cattle.	Rate.	Sheep.	Rate.			£ s. d.	£ s. d.
A. L. 280	A	Angas, J. H. ....	{ 1 10 0	—	—	2,961	3d.	37 0 3	{ 3 1 10 0	0 10 3	
A. L. 579		C	Anstey & Giles .....	{ 35 0 0	—	—	—	—	{ 70 35 0 0		
1883	C	Ditto .....	—	—	—	—	—	—	84 5 5 0	5 5 0	
2373	C	Ditto .....	—	—	—	—	—	—	100 6 5 0	6 5 0	
2587	C	Austin, F. C. ....	—	—	—	—	—	—	100 6 5 0	9 11 8	2
A. L. 618	B	Ditto .....	{ 12 18 4	268	1/	15,415	2d.	141 17 2	{ 31 6 9 2	48 18 10	
A. L. 646		C	Ayliffe & Baines ....						{ 80 0 0		—
2889	C	Bagot, E. M. ....	—	1,817	6d.	—	—	—	286 17 17 6	17 17 6	
2213			100 6 5 0								
2446			50 3 2 6								
2447			50 3 2 6								
2448			50 3 2 6								
2449			50 3 2 6								
2582			196 12 5 0						129 11 3		3
2583			196 12 5 0								
2584			210 13 2 6								
2585			473 29 11 3								
2819			244 15 5 0								
2905			100 6 5 0								
1561			325 20 6 3								
1562			60 3 15 0								
1882			84 5 5 0								
2081	98 6 2 6										
2152	98 6 2 6										
2308	128 8 0 0										
2309	40 2 10 0										
2415	315 19 13 9										
2416	250 15 12 6	248 16 9	4								
2422	90 5 12 6										
2424	146 9 2 6										
2425	162 10 2 6										
2489	40 2 10 0										
2531	299 18 13 9										
2557	70 4 7 6										
2560	76 4 15 0										
2571	58 3 12 6										
2574	300 18 15 0										
2628	98 6 2 6										
2419	Act 123, 1878.	Ditto .....	—	—	—	—	—	85 5 6 3	5 6 3		
2423		Ditto .....	—	—	—	—	—	80 5 0 0	5 0 0		
2561		Ditto .....	—	—	—	—	—	70 4 7 6	4 7 6		
2564	C	Ditto .....	—	—	—	—	—	144 9 0 0	9 0 0		
2565	C	Ditto .....	—	—	—	—	—	—	{ 162 10 2 6	13 5 0	
2566									{ 50 3 2 6		
2871	C	Bailey, J. C. ....	—	—	—	—	—	200 12 10 0	12 10 0		
2873	C	Bailey, T. ....	—	—	—	—	—	100 6 5 0	6 5 0		
1746	C	Baird, A. ....	—	2	6d.	1,556	1d.	6 10 8	30 2 10 0	6 10 8	
2271	C	Ditto .....	—	—	—	—	—	—	80 5 0 0	5 0 0	
1745	C	Baird, Elder, Mortlock, and Smith .....	{ 1 15 0	22	6d.	2,447	1d.	10 14 11	{ 33 2 1 3	8 19 11	
A.L. 686									{ 14 0 17 6		
2694	C	Baker, C. & R. ....	—	—	—	—	—	—	100 6 5 0	6 5 0	
1862	C	Baker, Isabella .....	—	33	6d.	18,967	1d.	79 17 1	30 2 10 0	79 17 1	5
2097									54 3 7 6		
2177									64 4 0 0		
2212									63 3 18 9		
2385A									25 2 10 0		
2430									31 2 10 0		
2686									290 18 2 6		
2776	40 2 10 0										
2658	C	Baker, R. C. ....	—	—	—	—	—	100 6 5 0	6 5 0		
2659	C	Ditto .....	—	—	—	—	—	99 6 3 9	6 3 9		
2780	C	Ditto .....	—	—	—	—	—	200 12 10 0	12 10 0		
2781	C	Ditto .....	—	—	—	—	—	100 6 5 0	6 5 0		

2 Including arrears on 1747A, December, 1878, £3 6s. 8d.

3 Including £22 2s. 6d. arrears on leases 2213, 2446, and 2819.

4 Including £8 12s. 6d. arrears on lease 2419 after trigonometrical survey.

5 Also travelling stock fees, £12 10s.



Statement showing position of Leases—continued.

No. of Lease.	District	Name of Lessee.	Balance to Credit of Lease at close of previous Half-Year.	Debits for Half-Year ended December 31st, 1881.						Lessee in account with the South Australian Government for Half-Year ended December 31st, 1881.																														
				Stock Depastured.				Minimum Rents.		Dr.	Cr.																													
				Average number during Half-Year.				Amount.	Area in Square Miles.			Amount.																												
				Cattle.	Rate.	Sheep.	Rate.			£	s.		d.	£	s.	d.																								
2481	C	Bowman & Young....	—	80	6d.	32,667	1d.	138	2	3	97	6	1	105	13	9	* *																							
2634A											300	18	15					0																						
2648A											149	9	6					3																						
2671											100	6	5					0																						
2672											100	6	5					0																						
2673											125	7	16					3																						
2674											100	6	5					0																						
2675											100	6	5					0																						
2676											92	5	15					0																						
2677											100	6	5					0																						
2678											158	9	17					6																						
2679											34	2	10					0																						
2680											50	3	2					6																						
2699											52	3	5					0																						
2728											40	2	10					0																						
2599	C	Broad, J. & A. ....	—	2,261	6d.	—	—	56	10	6	1,600	100	0	0	100	0	0																							
2946	C	Ditto .....	—	—	—	—	—	—	—	—	632	39	10	0	39	10	0																							
A.L. 278	B	Brock, T. A. ....	{ 2 18 4 }	—	—	3,300	2d.	27	10	0	7	1	9	112	18	3																								
A.L. 625											6	1	5				0																							
A.L. 573											18	3	15				0																							
2461	C	Brook, H. ....	—	8	6d.	1,853	1d.	7	18	5	50	3	2	6	7	18	5																							
2462	C	Brown, T. ....	—	†	—	2,667	1d.	11	2	3	43	2	13	9	2	13	9																							
1850	C	Browne, J. H. ....	—	32	6d.	4,693	1d.	20	7	1	137	8	11	3	20	7	1																							
1594	C	Ditto .....	—	15	6d.	10,697	1d.	44	18	11	200	12	10	0	44	18	11																							
1774	B	Ditto .....	—	10	1d.	2,489	2d.	21	4	10	7	2	10	21	4	10																								
1926											18	3	15				0																							
1927											15	3	2				6																							
1928											3	2	10				0																							
1935											19	3	19				2																							
1936	B	Ditto .....	{ — — — }	7	1s.	1,890	2d.	16	2	0	1	2	10	16	17	10	°																							
1937											20	4	3					4																						
A.L. 583	B	Ditto .....	{ 8 6 8 }	25	1s.	5,376	2d.	46	1	0	69	14	7	17	6	0																								
A.L. 178											152	9	10				0																							
1595	C	Browne, W. J. ....	{ 3 10 0 }	27	6d.	14,318	1d.	60	6	8	28	1	15	43	16	8	10																							
A.L. 542											104	6	10					0																						
A.L. 653											165	10	6					3																						
1597	C	Ditto .....	{ 14 17 6 }	76	6d.	20,656	1d.	87	19	4	119	7	8	73	1	10																								
A.L. 677											308	19	5				0																							
1641	C	Ditto .....	—	59	6d.	14,062	1d.	60	1	4	10	2	10	0	2	10	0																							
2934	C	Buick, W. & J. ....	—	—	—	150	1d.	0	12	6	100	6	5	0	6	5	0																							
2764	C	Bull & Venn .....	—	—	—	—	—	—	—	—	90	5	12	6	—	—	—																							
2146	C	Burkitt, W. C. ....	—	83	6d.	5,908	1d.	26	13	10	98	6	2	32	6	3																								
2147											252	15	15				0																							
2318											77	4	16				3																							
2363											98	6	2				6																							
2357											200	12	10				0																							
2505											700	43	15				0																							
2513											98	6	2				6																							
2536											98	6	2				6																							
2537											100	6	5				0																							
2538											198	12	7				6																							
2539	Act 123/78	Burkitt, W. C. ....	—	210	3d.	5,237	½d.	13	10	9	98	6	2	106	15	9																								
2784											98	6	2				6																							
1661	Act 123/78	Burkitt & Turton....	—	—	—	—	—	—	—	—	142	8	17	8	17	6																								
A. L. 657											32	2	0				0																							
2625	C	Butler & Sells.....	20	17	6	127	6d.	19,964	1d.	84	5	6	{ 167	10	8	9	63	8	0																					
1855 and others	C	Carrig, P. (see Cook)..	—	—	—	—	—	—	—	—	—	—	—	—	—	—	—																							
2881																		C	Carroll, J. (see Baker and others).....	—	—	—	—	—	—	—	—	—	—	—	—	—	—							
2882																																		C	Cave, W. R. ....	—	—	—	—	—
2883																		618	38	12	6	38	12	6																
2189 and others																		97	6	1	3	6	1	3																
	C	Ditto .....	—	—	—	—	—	—	—	—	144	9	0	0	9	0	0																							
	C	Ditto .....	—	—	—	—	—	—	—	—	—	—	—	—	—	—	—																							
	C	Chambers, C. (see Pater-son) .....	—	—	—	—	—	—	—	—	—	—	—	—	—	—	—																							

8 Including arrears on 2481 in 1876, £5 10s. Run partly fenced, 710 square miles.  
 9 Including £9 2s 6d. arrears on lease 2770, June 1879. 10 Also travelling stock fees, £12 5s. \* Also travelling stock fees, £3 5s.  
 † Including £98 6s. 7d. rent and penalty not paid last half.

Statement showing position of Leases—continued.

No. of Lease.	District	Name of Lessee.	Balance to Credit of Lease at close of previous Half-Year.	Debits for Half-Year ended December 31st, 1881.						Lessee in account with the South Australian Government for Half-Year ended December 31st, 1881.		
				Stock Depastured.				Minimum Rents.		Dr.	Cr.	
				Average number during Half-Year.				Amount.	Area in Square Miles.			Amount.
				Cattle.	Rate.	Sheep.	Rate.			£ s. d.	£ s. d.	
1655	C	Chambers, J. ....	—	15	6d.	17,229	1	72 3 3	136	8 10 0	72 3 3	
1655c									94	5 17 6		
2235	C	Chambers, W. ....	—	—	—	—	—	—	100	6 5 0	8 15 0	
2390									27	2 10 0		
1512	C	Chapman, E. ....	{ 0 2 6 }	†673	6d.	6,120	1d.	42 7 4	101	6 6 3	6 5 0	
A. L. 676									1	0 1 3		
1678	C	Ditto .....	—	3,071	6d.	—	—	76 15 6	250	15 12 6	92 13 9	11
1873									73	4 11 3		
2110									50	3 2 6		
2111									50	3 2 6		
2156									61	3 16 3		
2238									100	6 5 0		
2239									98	6 2 6		
2245									72	4 10 0		
2272									31	2 10 0		
2315									45	2 16 3		
2435									292	18 5 0		
2436									90	5 12 6		
2857	C	Chapman, R. ....	—	—	—	300	1d.	1 5 0	13	2 10 0	2 10 0	
2634 and others	C	Chewings, Bowman (see Wooldridge) ....	—	—	—	—	—	—	—	—	—	
1694												
A. L. 670	C	Chewings, J. (execr. of)	{ 33 5 0 }	46	6d.	25,315	1d.	106 12 7	12	0 15 0	73 7 7	
A. L. 645	B	Ditto .....	20 16 8	—	—	3,262	2d.	27 3 8	266	16 12 6	6 7 0	
2208	C	Church & Warnes ....	—	—	—	—	—	—	50	10 8 4	15 18 9	
2236									72	4 10 0		
A. L. 624	B	Ditto .....	{ 20 8 4 }	4	1s.	6,755	2d.	56 9 10	183	11 8 9	34 16 6	
A. L. 649			{ 1 5 0 }						49	10 4 2		
2127	B	Clark, A. S. & M. S. (see Thompson) ....	—	—	—	—	—	—	3	0 12 6	—	
1603	C	Cockrum, W. & T. G.	6 17 6	20	6d.	13,667	1d.	57 8 11	43	2 13 9	50 11 5	
A. L. 667									55	3 8 9		
2105	B	Cockrum, W. ....	{ 42 10 0 }	50	1s.	12,835	2d.	109 9 2	100	6 5 0	61 2 6	
A. L. 612									102	21 5 0		
A. L. 634		Last half....	{ 2 18 4 }						7	1 9 2		
A. L. 618A	A	Ditto .....	6 10 0	—	—	—	—	—	13	6 10 0	—	
2458	C	Colless, H. ....	—	500	6d.	—	—	12 10 0	100	6 5 0	12 10 0	
2459									100	6 5 0		
2625	C	Cook, J. ....	—	4	6d.	660	1d.	2 17 0	93	5 16 3	5 16 3	
1875	C	Cooke, J. A. ....	—	—	—	833	1d.	3 9 5	44	2 15 0	5 5 0	
2102									37	2 10 0		
1876	C	Cooke, J. A. ....	—	—	—	1,800	1d.	7 10 0	27	2 10 0	12 10 0	
2078									32	2 10 0		
2079	C	Cooke, J. A. ....	—	—	—	1,800	1d.	7 10 0	23	2 10 0	12 10 0	
2093									40	2 10 0		
2138	—	Coulls & Mills (see Hamilton)	—	—	—	—	—	—	40	2 10 0	12 17 6	
1543, 1719									50	3 2 6		
2290	C	Crabb, R. S. ....	—	15	6d.	2,212	1d.	9 11 10	156	9 15 0	12 17 6	
2655									93	5 16 3		
1500	C	Crawford, W. M. ....	—	30	6d.	19,972	1d.	83 19 4	175	10 18 9	83 19 4	
1775									140	8 15 0		
1781	C	Crawford, W. M. ....	—	30	6d.	19,972	1d.	83 19 4	21	2 10 0	83 19 4	
2286									14	2 10 0		
2287	C	Crawford, W. M. ....	—	30	6d.	19,972	1d.	83 19 4	16	5 0 0	83 19 4	
2325									183	11 8 9		
2683	C	Crawford, W. M. ....	—	10	6d.	7,133	1d.	29 19 5	185	11 11 3	29 19 5	
2777									60	5 0 0		
2848	C	Crawford, W. M. ....	—	10	6d.	7,133	1d.	29 19 5	95	5 18 9	29 19 5	
2851									25	2 10 0		
1779	C	Crawford, W. M. ....	—	10	6d.	7,133	1d.	29 19 5	10	2 10 0	29 19 5	
2288									92	5 15 0		
2590	C	Crawford, W. M. ....	—	10	6d.	7,133	1d.	29 19 5	34	2 10 0	29 19 5	
2684									34	2 10 0		

11 Including arrears on account of trigonometrical survey.

Statement showing position of Leases—continued.

No. of Lease.	District	Name of Lessee.	Balance to Credit of Lease at close of previous Half-Year.	Debits for Half-Year ended December 31st, 1881.							Lessee in account with the South Australian Government for Half-Year ended December 31st, 1881.		
				Stock Depastured.				Amount.	Minimum Rents.		Dr.	Cr.	
				Average number during Half-Year.					Area in Square Miles.	Amount.			
				Cattle.	Rate.	Sheep.	Rate.	£ s. d.			£ s. d.	£ s. d.	£ s. d.
2837	C	Crompton, J. ....	—	—	—	—	—	—	460	28 15 0	30 8 9	12	
1575	C	Crozier, J. ....	6 17 6	712	6d.	54,234	1d.	243 15 6	786	49 2 6	236 18 0		
A. L. 665									55	3 8 9			
2240									228	14 5 0			
2382N part									114	7 2 6			
2395N part									8	0 10 0			
2464N part									230	14 7 6			
2498									100	6 5 0			
2499A									32	2 10 0			
2514A									18	2 10 0			
2593									100	6 5 0			
2244									40	2 10 0			
2418s part									166	10 7 6			
2602									70	4 7 6			
2503									30	2 10 0			
2570s part									40	2 10 0			
2382s part	173	10 16 3											
2395s part	27	2 0 0											
2464s part	270	16 17 6											
2418 N part	20	1 5 0											
2501	42	2 12 6											
2504	90	5 12 6											
2570 N part	260	16 5 0											
2916	Act 123/78	Ditto .....	—	—	—	—	—	—	54	3 7 6	3 7 6		
2917	C	Ditto .....	—	—	—	—	—	—	70	4 7 6	4 7 6		
2562	C	Ditto .....	—	—	—	—	—	—	100	6 5 0	130 18 9		
2577									500	31 5 0			
2624									523	33 0 0			
2629									187	11 13 9			
2636									580	36 5 0			
2691									200	12 10 0			
2337									298	18 12 6			
1696	C	Cudmore, D. & D. H.	—	—	—	9,414	1d.	39 4 6	141	8 16 3	39 4 6	*	
1696c									29	2 10 0			
1890	C	Cudmore, J. F. ....	—	85	6d.	5,880	1d.	26 12 6	38	2 10 0	32 2 6	14	
1670									54	3 7 6			
1670c									44	2 15 0			
2057	C	Cudmore & Pegler ..	—	35	6d.	2,667	1d.	11 19 9	31	2 10 0	11 19 9		
2058									17	2 10 0			
2059	C	Cussen, B. ....	—	25	6d.	13,317	1d.	56 2 3	32	2 10 0	56 2 3		
2060									34	2 2 6			
A. L. 611									10	2 1 8			
A. L. 631									5	1 0 10			
A. L. 660	C	Dare, W. ....	4 3 4	—	—	624	2d.	5 4 0	108	6 15 0	27 9 0		
2690									70	4 7 6			
2719	C	Dare, W. ....	2 1 8	—	—	500	2d.	4 3 4	800	50 0 0	54 7 6		
1534									44	2 15 0			
A. L. 540									42	2 12 6			
A. L. 662	C	Dare, W. ....	13 10 0	32	6d.	9,636	1d.	40 19 0	122	7 12 6	6 17 0	‡	
2401									78	4 17 6			
2442	C	Davies, Todd, & Davies	—	55	6d.	8,367	1d.	36 4 9	175	10 18 9	36 13 2	15	
2466									291	18 3 9			
2839	C	Daw & Haussen. ....	—	—	—	300	1d.	1 5 0	40	2 10 0	2 10 0		
2856	C	Ditto .....	—	—	—	300	1d.	1 5 0	40	2 10 0	2 10 0		
A. L. 612 and others	—	Dawson, H. (see Cock-rum)	—	—	—	—	—	—	—	—	—		
2267	C	Dening, J. W. D. ..	—	†	—	3,700	1d.	15 8 4	50	3 2 6	6 15 0		
2291									58	3 12 6			
1604	C	Downer, A. G. ....	—	†	30	6d.	28,200	1d.	118 5 0	51	3 3 9	29 12 6	
1625										318	19 17 6		
2075										64	4 0 0		
2100										41	2 11 3		

12 Including arrears, £1 13s. 9d., to July, 1881.

15 Including arrears, 8s. 5d., on lease 2401.

13 Including arrears, £2 10s., December, 1875, on lease 2244.

\* Also travelling stock fees, £8 10s. 10d.

14 Partly fenced; 88 square miles.

‡ Also travelling stock fees, £20 3s. 6d.

Statement showing position of Leases—continued.

No. of Lease.	District	Name of Lessee.	Balance to Credit of Lease at close of previous Half-Year.	Debits for Half-Year ended December 31st, 1881.						Lessee in account with the South Australian Government for Half-Year ended December 31st, 1881.														
				Stock Depastured.				Minimum Rents.		Dr.	Cr.													
				Average number during Half-Year.				Amount.	Area in Square Miles.			Amount.												
				Cattle.	Rate.	Sheep.	Rate.			£ s. d.	£ s. d.													
2258A	C	Duncan, J. J. & W. H.	—	1,527	6d.	—	—	38 3 6	50 100 100 300 443 100 100 50	3 2 6 6 5 0 6 5 0 18 15 0 27 13 9 6 5 0 6 5 0 3 2 6	62 1 3													
2259																								
2260																								
2665																								
2666																								
2563													C	Ditto .....	—	—	—	—	—	—	100 100	6 5 0 6 5 0	6 5 0 6 5 0	
2783																								
2904													Act 123/78	Ditto .....	—	—	—	—	—	—	50	3 2 6	6 5 0	16
1782													C	Dunn, J., sen.....	—	50	6d.	6,431	1d.	28 0 11	98 40 40 77	6 2 6 2 10 0 2 10 0 4 16 3	28 0 11	
1823																								
2195													C	Ditto .....	—	10	6d.	2,767	1d.	11 15 7	45 75	2 16 3 4 13 9	11 15 7	
2202																								
2013													C	Dutton, F. H.....	—	—	—	3,712	1d.	15 9 4	305 488. 75	19 1 3 30 10 0 4 13 9	49 11 3	*
1553																								
2426													C	Elder, Sir T. ....	—	14,157	6d.	53,664	1d.	577 10 6	1030 40 98 56 1047 268 129 362 342 113 257 56 628 27 14 370 40 98 160 64 100 93 160 476 530 450 45 40 40 196 62 110 21 298 298 676 100 600 10 500 618 130 15 12 66 375 63 106	64 7 6 2 10 0 6 2 6 3 10 0 65 8 9 16 15 0 8 1 3 22 12 6 21 7 6 7 1 3 16 1 3 5 0 0 39 5 0 2 10 0 5 0 0 23 2 6 2 10 0 6 2 6 10 0 0 4 0 0 6 5 0 5 16 3 10 0 0 29 15 0 33 2 6 28 2 6 2 16 3 5 0 0 2 10 0 12 5 0 3 17 6 6 17 6 2 10 0 18 12 6 18 12 6 42 5 0 6 5 0 37 10 0 2 10 0 31 5 0 38 12 6 8 2 6 0 18 9 0 15 0 4 2 6 23 8 9 3 18 9 6 12 6	680 11 3	‡
1524																								
1533																								
1680																								
1705																								
1706																								
1712																								
1718																								
1741																								
1765																								
1766																								
1768																								
1787																								
1789																								
1791																								
2162																								
2297																								
2300																								
2351																								
2352																								
2353																								
2354																								
2355																								
2378																								
2394																								
2397																								
2404																								
2405																								
2467B																								
2517																								
2530																								
2540																								
2543																								
2594																								
2618																								
2650																								
2651																								
2652																								
2653																								
2654																								
2773																								
2846																								
2938																								
1540A																								
1601																								
1602																								
1686																								
1715																								
1724																								
1732																								

16 Including arrears £3 2s. 6d., December, 1880.

\* Also travelling stock fees, £40 4s. 8d.

‡ Also travelling stock fees, £3 5s.

Statement showing position of Leases - continued.

No. of Lease.	District	Name of Lessee.	Balance to Credit of Lease at close of previous Half-Year.	Debits for Half-Year ended December 31st, 1881.							Lessee in account with the South Australian Government for Half-Year ended December 31st, 1881.		
				Stock Depastured.				Minimum Rents.			Dr.	Cr.	
				Average number during Half-Year.				Amount.	Area in Square Miles.	Amount.			
				Cattle.	Rate.	Sheep.	Rate.				£	s.	d.
1750	C	Elder, Sir T. ....	55 5 0	310	6d.	168,722	1d.	710 15 2	13	0 16 3	94 2 11	17	
1815									108	6 15 0			
1822									312	19 10 0			
1831									51	3 3 9			
1832									50	3 2 6			
1833									41	2 11 3			
1892									241	15 1 3			
2214									107	6 13 9			
2225									60	3 15 0			
2289									84	5 5 0			
2386									397	24 16 3			
2387									50	3 2 6			
A. L. 686									411	27 12 6			
1825									144	9 0 0			24 15 0
1707									Act 123/78	Ditto			—
1709	112	7 0 0											
1710	C	Ditto	3 5 0†	223	6d.	59,185	1d.	252 3 7	493	30 16 3	51 18 9		
1711									53	3 6 3			
1763									199	12 8 9			
A. L. 681									26	1 12 6			
1839									380	23 15 0			
1840	C	Ditto	—	527	6d.	—	—	13 3 6	216	13 10 0	37 5 0		
2234									200	12 10 0			
2256	C	Ditto	—	16	6d.	558	1d.	2 14 6	100	2 5 0	15 12 6		
2257									100	6 5 0			
2258	C	Ditto	—	—	—	—	—	—	50	3 2 6	46 17 6		
2288									750	46 17 6			
A. L. 590	B	Ditto	21 5 0	151	1s.	40,170	2d.	342 6 0	51	10 12 6	—	74 7 4	
A. L. 598									15	3 2 6			
A. L. 636									2	1 5 0			
A. L. 640									899	188 15 0			
A. L. 592									13	2 14 2			
A. L. 637	9	1 17 6											
2226	C	Ford, J. ....	0 17 6	78	6d.	4,390	1d.	20 4 10	87	5 8 9	19 7 4		
2227									100	6 5 0			
2228									104	6 10 0			
A. L. 675	C	Fowler, W. ....	—	†	—	14,100	1d.	58 15 0	7	0 8 9	10 16 3		
1764									173	10 16 3			
1604 and others	C	{ Fowler & Murray (see Downer)	—	—	—	—	—	—	—	—	—		
2933									C	Frew, R. ....		—	—
2954	C	Ditto	—	—	—	—	—	—			90		
1854									C	Gall, J. ....	18 11 10	40	6d.
1857	11	0 13 9											
2065	25	1 19 1											
2066	18	1 16 0											
A. L. 559	115	9 5 11											
A. L. 560	7	0 14 0											
1868	C	Gall, J. ....	1 8 0	†	—	3,000	1d.	12 10 0	21	2 10 0	11 7 2		
2041									24	2 10 0			
2186									19	1 7 2			
2203									24	2 10 0			
2206									15	2 10 0			
2534	C	Gascard, J. ....	—	—	—	—	—	—	44	2 15 0	22 5 0		
2860									404	25 0 0			
1605	C	Gebhardt, G. A. ....	—	282	6d.	16,217	1d.	74 12 5	47	2 18 9	72 12 5		
1828									40	2 10 0			
2106									41	2 11 3			
2137									11	2 10 0			
2149									110	6 17 6			
2155									184	11 10 0			
2158A									22	2 10 0			
2170									28	2 10 0			
A. L. 647									16	1 0 0			

17 Credit £20 15s. 10d., fencing rebate being overlooked December, 1878. Run partly fenced, 1417 square miles.

18 Credit on lease 2534, £5 10s.



Statement showing position of Leases—continued.

No. of Lease.	District	Name of Lessee.	Balance to Credit of Lease at close of previous Half-Year.	Debits for Half-Year ended December 31st, 1881.						Lessee in account with the South Australian Government for Half-Year ended December 31st, 1881.														
				Stock Depastured.				Amount.	Minimum Rents.		Dr.	Cr.												
				Average number during Half-Year.					Area in Square Miles.	Amount.														
				Cattle.	Rate.	Sheep.	Rate.	£ s. d.			£ s. d.													
2939	Act 123/78	Gilbert, J. ....	—	—	—	—	—	192	12 0 0	21 0 0														
2949												144	9 0 0											
2950	C	Gilbert, J. ....	—	—	—	—	—	100	6 5 0	6 5 0														
A. L. 617	A	Gilbert, J. ....	3 10 0	—	133	3d.	1 13 3	7	3 10 0	1 13 3	19													
2508	C	Gilbert, W. ....	—	—	—	—	—	192	12 0 0	12 0 0														
2252	C	Gilbert, Young, & Belt	—	317	6d.	—	—	72	4 10 0	33 7 6														
2261												50	3 2 6											
2262												120	7 10 0											
2263												72	4 10 0											
2264												120	7 10 0											
2265												50	3 2 6											
2266												50	3 2 6											
2575												100	6 5 0											
2884												100	6 5 0											
2885												76	4 15 0											
2886	100	6 5 0	43 10 0																					
2937	320	20 0 0																						
2140A	C	Giles, H. & H. A. ....	—	150	6d.	3,260	1d.	17 6 8	125	7 16 3	28 0 0													
2350													10	2 10 0										
2548													85	5 6 3										
2682													125	7 16 3										
2693													62	3 17 6										
2767													94	5 17 6										
2768													42	2 12 6										
2649													96	6 0 0	—	202 10 0								
2572													C	Giles, H. & H. A. ....	—	—	—	—	—	320	20 0 0			
2572													C	Giles & Wooldridge (see Wooldridge & Giles)	—	—	—	—	—	10	2 10 0			
2572	C	Glasson & Lane .....	—	30	6d.	2,500	1d.	11 3 4	180	11 5 0	11 5 0													
A. L. 507	B	Grant & Stokes .....	{ 35 0 0	—	—	4,310	2d.	35 18 4	{ 84	17 10 0	—	17 16 8												
A. L. 641													{ 18 15 0	{ 45	{ 9 7 6									
A. L. 545	C	Grant & Stokes .....	{ 6 5 0	—	—	8,619	1d.	35 18 3	{ 50	3 2 6	42 12 6*													
A. L. 642													{ 28 2 6	{ 225	{ 14 1 3									
2339	C	Grant, Thorold, & Butler	—	75	6d.	9,176	1d.	40 2 2	{ 412	25 15 0	47 0 0													
2340													{ 300	{ 18 15 0										
2580	C	Grant, Thorold, & Butler	—	57	6d.	7,167	1d.	31 5 9	{ 29	2 10 0	31 5 9													
2341													{ 100	{ 6 5 0										
2389B	C	Grant, Thorold, & Butler	9 10 0	23	6d.	238	1d.	1 13 10	{ 100	6 5 0	—	4 15 0												
A. L. 541													{ 100	{ 6 5 0										
2806	C	Green & Short .....	—	782	6d.	—	—	19 11 0	{ 76	4 15 0	30 3 9													
2809													{ 121	{ 7 11 3										
2810													{ 186	{ 11 12 6										
2727													{ 176	{ 11 0 0										
2775													{ 214	{ 13 7 6										
2807A													{ 275	{ 17 3 9										
2807C													{ 540	{ 33 15 0										
2808													{ 27	{ 2 10 0										
2824													{ 140	{ 8 15 0										
A. L. 564													{ 2	{ 0 3 10										
2494	B	Haigh, W. & J. H. ....	—	—	—	—	—	—	{ 104	7 6 2	20 6 1													
2820													{ 36	{ 7 10 0										
2821	C	Haigh, W. & J. H. ....	—	—	—	—	—	—	{ 161	10 1 3	7 5 10													
2823													{ 35	{ 7 5 10										
1543	C	Hamilton, W. ....	—	10	6d.	13,167	1d.	55 2 3	{ 53	3 6 3	96 7 11	22												
1615													{ 213	{ 13 6 3										
1719													{ 63	{ 3 18 9										
1754													{ 122	{ 7 12 6										
2121													{ 60	{ 3 15 0										
2533													{ 11	{ 2 10 0										
2844													{ 43	{ 2 13 9										
1697													{ 45	{ 2 16 3										
A. L. 671													C	Hamilton, Wilcox, and Sandland .....	{ 18 2 6	45	6d.	17,897	1d.	75 13 11	{ 229	14 6 3	57 11 5	
1915A																								
1916	B	Hamp, J. C. ....	—	23	1s.	4,447	2d.	38 4 2	{ 3	0 12 6	25 14 2													
1922													{ 14	{ 2 18 4										
1923													{ 2	{ 0 8 4										
A. L. 524													{ 8	{ 2 10 0										
A. L. 689			{ 10 8 4					{ 25	{ 5 4 2															
			{ 2 1 8					{ 5	{ 1 0 10															

19 Arrears £1 13s. 3d., December, 1879. 20 Credit £8 10s. to June 30th, 1881. 21 Including £65 7s. 6d., arrears on account of trigonometrical survey. \* Including arrears, £41 1s. 9d. average of stock June, 1880, and June, 1881, no returns being received for December, 1880. 22 Partly fenced 95 square miles.

Statement showing position of Leases—continued.

No. of Lease.	District	Name of Lessee.	Balance to Credit of Lease at close of previous Half-Year.	Debits for Half-Year ended Decembe 31st, 1881.						Lessee in account with the South Australian Government for Half-Year ended December 31st, 1881.		
				Stock Depastured.				Minimum Rents.		Dr.	Cr.	
				Average number during Half-Year.				Amount.	Area in Square Miles.			Amount.
				Cattle.	Rate.	Sheep.	Rate.			£ s. d.	£ s. d.	
2125	C	—	—	7	6d.	2,010	1d.	8 11 0	60	3 15 0	13 12 6	
2145									77	4 16 3		
2150	B	—	—	—	—	—	—	—	81	5 1 3	2 10 0	
2614									2	2 10 0		
1851	C	Harding & Bunn	—	15	6d.	9,263	1d.	38 19 5	32	2 10 0	40 9 9	23
1863									20	2 10 0		
1899	C	Ditto	—	†	—	33,67	1d.	14 0 7	40	2 10 0	7 12 6	
2047									25	2 10 0		
2293	C	Ditto	2 18 8	91	6d.	1,783	1d.	9 14 1	48	3 0 0	6 15 5	
2327									27	2 10 0		
2331A	C	Ditto	—	†	—	1,267	1d.	5 5 7	54	3 7 6	3 11 3	
1858									24	2 10 0		
2095	C	Ditto	—	†	—	7,267	1d.	30 5 7	42	2 12 6	30 5 7	
2099									20	2 10 0		
2112	C	Harrold, A. L.	—	—	—	2,000	1d.	8 6 8	12	1 0 8	8 6 8	
2135									17	1 9 4		
A. L. 566	C	Ditto	—	†	—	1,167	1d.	4 17 3	21	2 10 0	4 5 0	
2116									17	1 9 4		
2411	C	Ditto	—	—	—	—	—	—	300	18 15 0	18 15 0	
2619									40	2 10 0		
2347	C	Ditto	—	—	—	—	—	—	360	4 15 0	5 12 6	
2374									44	2 15 0		
2365	C	Ditto	—	†	—	—	—	—	90	5 12 6	5 12 6	
2765									68	4 5 0		
2766	C	Ditto	—	—	—	—	—	—	300	18 15 0	18 15 0	
2381									200	12 10 0		
1503	C	Harvey, J. & T.	—	—	—	—	—	—	90	5 12 6	5 12 6	
1504									320	20 0 0		
1800	C	Hawker, G. C.	—	3,247	6d.	19,243	1d.	161 7 1	542	33 17 6	161 7 1	
2217									122	7 12 6		
1566	C	Ditto	—	70	6d.	24,360	1d.	103 5 0	421	26 6 3	103 5 0	*
1567									113	7 1 3		
1668	C	Ditto	—	—	—	—	—	—	10	2 10 0	5 0 0	
1699									35	2 10 0		
1790	C	Hawkes, G. W.	—	1	6d.	750	1d.	3 3 0	485	30 6 3	5 0 0	
2248									48	3 0 0		
2269	C	Ditto	—	—	—	—	—	—	41	2 11 3	35 0 0	
2450									192	12 0 0		
1652	C	Hawson, G.	0 2 6	64	6d.	3,046	1d.	35 2 6	80	5 0 0	35 0 0	
1671									69	4 6 3		
2142	C	Ditto	—	—	—	—	—	—	41	2 11 3	10 16 8	
2760									41	2 11 3		
2922	C	Ditto	—	—	—	—	—	—	62	3 17 6	5 12 6	
2953									72	4 10 0		
A. L. 682	C	Ditto	—	—	—	2,600	1d.	10 16 8	100	6 5 0	5 12 6	
1653									1	0 1 3		
2774	C	Ditto	—	—	—	—	—	—	24	2 10 0	2 10 0	
1654									133	8 6 3		
1975	B	Ditto	—	—	—	300	2d.	2 10 0	90	5 12 6	2 10 0	
2143									7	2 10 0		
2936	C	Ditto	—	—	—	1,000	1d.	4 3 4	12	2 10 0	4 3 4	
2769									48	3 0 0		
1551	B	Ditto	—	1	6d.	963	1d.	4 0 9	96	6 0 0	6 0 0	
A. L. 18A									97	20 4 2		
A. L. 629	C	Hay, Alex.	12 0 0	153	6d.	46,214	1d.	196 7 8	28	1 15 0	127 5 2	
A. L. 658									96	6 0 0		
A. L. 664	B	Ditto	55 16 8	155	1s.	1,851	2d.	23 3 6	9	0 11 3	—	26 5 0
1805									63	3 18 9		
A. L. 615	C	Ditto	—	100	6d.	14,075	1d.	61 2 11	385	24 1 3	68 17 6	
2376									8	1 13 4		
2555	C	Ditto	—	—	—	—	—	—	134	27 18 4	28 3 4	
1861									102	6 7 6		
and others	C	Hay, Alex. (see Law)..	—	—	—	—	—	—	1000	62 10 0	28 3 4	
1544A									28	5 0 0		
1837B	C	Hay, Archibald	—	3	6d.	6,742	1d.	28 3 4	16	5 0 0	28 3 4	
1545									22	2 10 0		
1552	C	Ditto	—	—	—	—	—	—	31.	2 10 0	28 3 4	
1552									31.	2 10 0		

23 Partly fenced, 157 square miles.

\* Also travelling stock fees, £8 7s. 1d.

Statement showing position of Leases—continued.

No. of Lease.	District	Name of Lessee.	Balance to Credit of Lease at close of previous Half-Year.	Debits for Half-Year ended December 31st, 1881.						Lessee in account with the South Australian Government for Half-Year ended December 31st, 1881.		
				Stock Depastured.				Amount.	Area in Square Miles.	Amount.	Dr.	Cr.
				Average number during Half-Year.								
				Cattle.	Rate.	Sheep.	Rate.	£ s. d.	£ s. d.	£ s. d.	£ s. d.	
1618	C	Hayward & Armstrong	8 12 6	111	6d.	9,543	1d.	42 10 9	{ 59 3 13 9 } { 69 4 6 3 }	33 18 3		
A. L. 679		C	Hayward, Brown, and Armstrong	4 0 0	3	6d.	8,331	1d.	34 15 11		{ 32 2 0 0 } { 40 2 10 0 }	25 15 11
A. L. 680	A		Heggie, J.	—						—	—	
1755	C	Ditto	—	35	6d.	1,640	1d.	7 14 2	25 2 10 0	7 14 2		
2131	Act	Ditto	—	—	—	—	—	—	400 25 0 0	25 0 0		
2925	123/78	C	Helling, A.	—	—	—	—	—	200 12 10 0	12 10 0		
2855				18	2 10 0							
1852	C	Hensley, J.	—	400	6d.	12,000	1d.	60 0 0	{ 40 2 10 0 } { 40 2 10 0 } { 40 2 10 0 } { 40 2 10 0 }	60 0 0		
1893									40		2 10 0	
2109									40		2 10 0	
2178									40		2 10 0	
2211									40		2 10 0	
2372									145		8 8 9	
2385									65		4 1 3	
2396									92		5 15 0	
2335									100		6 5 0	
1844c									C		Ditto	—
and others	—	Haywood, E. T. L., (see Rogers)	—	—	—	—	—	—	—	—		
2874			C	Hiern & Dove	—	—	—	—	—	196 12 5 0	12 5 0	
A. L. 538	B	Hiles, G.	10 16 8	36	1s.	6,296	2d.	54 5 4	{ 26 5 8 4 } { 1 0 4 2 }	—	249 9 4	
A. L. 596			0 8 4									
A. L. 632	C	—	61 13 4	78	6d.	14,151	1d.	60 18 3	{ 148 30 16 8 } { 176 11 0 0 }	38 18 3		
A. L. 633			22 0 0									
1501	C	Hogarth & Warren	—	4,639	6d.	12,749	1d.	169 1 11	{ 543 33 18 9 } { 40 2 10 0 } { 42 2 12 6 } { 45 2 16 3 } { 72 4 10 0 } { 45 2 16 3 } { 93 5 16 3 } { 60 3 15 0 } { 70 4 7 6 } { 72 4 10 0 } { 136 8 10 0 } { 54 3 7 6 } { 42 2 12 6 } { 58 3 12 6 } { 60 3 15 0 } { 46 2 17 6 } { 34 2 10 0 } { 151 9 8 9 } { 98 6 2 6 } { 203 12 13 9 } { 89 5 11 3 } { 99 6 3 9 } { 96 6 0 0 } { 83 5 3 9 } { 80 5 0 0 } { 100 6 5 0 } { 100 6 5 0 } { 71 4 8 9 } { 121 7 11 3 } { 101 6 6 3 } { 196 12 5 0 } { 200 12 10 0 } { 98 6 2 6 } { 486 30 7 6 } { 100 6 5 0 } { 118 7 7 6 } { 100 6 5 0 } { 188 11 15 0 }	322 3 3		
1877									40		2 10 0	
1887									42		2 12 6	
2229									45		2 16 3	
2273									72		4 10 0	
2306									45		2 16 3	
2310									93		5 16 3	
2311									60		3 15 0	
2312									70		4 7 6	
2313									72		4 10 0	
2316									136		8 10 0	
2317									54		3 7 6	
2343									42		2 12 6	
2344									58		3 12 6	
2370									60		3 15 0	
2469									46		2 17 6	
2470									34		2 10 0	
2476									151		9 8 9	
2615									98		6 2 6	
2616									203		12 13 9	
2632									89		5 11 3	
2698									99		6 3 9	
2716									96		6 0 0	
2717									83		5 3 9	
2718									80		5 0 0	
2721									100		6 5 0	
2732									100		6 5 0	
2751									71		4 8 9	
2752									121		7 11 3	
2753									101		6 6 3	
2778	196	12 5 0										
2787	200	12 10 0										
2793	98	6 2 6										
2865	486	30 7 6										
2880	100	6 5 0										
2896	118	7 7 6										
2911	100	6 5 0										
2935	188	11 15 0										
1878	Act 123/78	Ditto	—	8	3d.	1,844	½d.	3 18 10	40 2 10 0	6 8 10		
1888		C	Ditto	—	30	6d.	—	—	0 15 0	62 2 12 6	2 12 6	

24 Arrears, £9 8s. 8d. in 1876.

25 Including arrears on account of trigonometrical survey.



Statement showing position of Leases—continued.

No. of Lease.	District	Name of Lessee.	Balance to Credit of Lease at close of previous Half-Year.	Debits for Half-Year ended December 31st, 1881.						Lessee in account with the South Australian Government for Half-Year ended December 31st, 1881.	
				Stock Depastured.				Minimum Rents.		Dr.	Cr.
				Average number during Half-Year.				Amount.	Area in Square Miles.		
				Cattle.	Rate.	Sheep.	Rate.			£ s. d.	£ s. d.
2894	C	Litchfield, J. M. ....	—	—	—	—	—	186	11 12 6	11 12 6	
2919	Act 123/78	Ditto .....	—	—	—	—	—	200	12 10 0	12 10 0	
2903	C	Lloyd & Beadon.....	—	20	6d.	1,479	1d.	6 13 3	299	18 13 9	40 6 3
2914									346	21 12 6	
2948	C	Lloyd, T. F. F. ....	—	—	—	—	—	7	2 10 0	2 10 0	
2951	C	Lloyd, E. F. ....	—	—	—	—	—	160	10 0 0	10 0 0	
1556	C	Love, J. & R. ....	7 5 0	131	6d.	14,893	1d.	65 6 7	111	6 18 9	14 17 11
2083									100	6 5 0	
A. L. 650									58	3 12 6	
1722									62	3 17 6	
2104	C	Ditto .....	—	—	—	—	—	40	2 10 0	12 10 0	
1985	B	Love, J. & R. ....	2 10 0	—	—	2,150	2d.	17 18 4	9	1 17 6	15 8 4
A. L. 691									6	1 5 0	
1986									5	1 0 10	
1988									4	1 5 0	
1989	B	Ditto .....	37 10 0	75	1s.	7,433	2d.	65 13 10	8	1 13 4	28 3 10
1990									8	1 13 4	
1991									13	2 14 2	
A. L. 692									86	18 15 0	
A. L. 685	C	Ditto .....	5 0 0	—	—	3,333	1d.	13 17 9	28	2 10 0	8 17 9
2445	C	Lovegrove, J. D. L. ...	—	—	—	—	—	—	20	2 10 0	7 10 0
2640	C	Lovelock, E. ....	—	—	—	—	—	—	189	11 16 3	11 16 3
2641	C	Lowson & Baird.....	—	—	—	3,615	1d.	15 1 3	120	7 10 0	20 0 0
2681									200	12 10 0	
1981	B	Magarey, T. ....	—	15	1s.	1,239	2d.	11 1 6	15	3 2 6	11 1 6
2215	B	Ditto .....	—	—	—	—	—	—	23	4 15 10	15 12 4
A. L. 198	B	Ditto .....	11 13 4	23	1s.	838	2d.	8 2 8	28	5 16 8	—
2902	C	Malpas, W. J. ....	—	—	—	—	—	—	50	3 2 6	3 2 6
1598	C	Marchant, W. L. ....	0 2 6 0 5 0 28 7 6	90	6d.	28,536	1d.	121 3 0	161	10 1 3	92 8 0
A. L. 558									1	0 1 3	
A. L. 654									2	0 2 6	
A. L. 678									227	14 3 9	
2216A	C	Maslin, J. ....	—	623	6d.	1,960	1d.	23 14 10	14	2 10 0	30 3 9
2432									240	15 0 0	
2433									95	5 18 9	
2434									68	4 5 0	
2549	C	Mason, G. L. ....	—	—	—	—	—	—	100	6 5 0	8 15 0
2687									28	2 10 0	
1771	C	Maurice, P. ....	—	31	6d.	5,386	1d.	22 16 0	42	2 12 6	22 16 0
1771A									42	2 12 6	
1820									63	3 15 0	
1900									4	0 16 8	
1902									5	1 0 10	
1903									2	0 8 4	
1904									18	3 15 0	
1906									37	7 14 2	
1907									26	5 8 4	
1908									4	2 10 0	
1909									20	4 3 4	
1910									28	5 16 8	
1911									6	1 5 0	
1912									131	27 5 10	
1913									16	3 6 8	
1972									B	Maurice, P. ....	
1973	26	5 8 4									
2201	20	4 3 4									
2205	15	3 2 6									
2276	37	7 14 2									
2277	7	1 18 11									
2278	18	3 15 0									
2279	9	2 10 0									
2281	18	3 15 0									
2282	12	2 10 0									
2283	28	5 16 8									
2490	15	3 2 6									
A. L. 609	204	42 12 8									
A. L. 688	2	0 11 1									

32 Partly fenced, 241 square miles.

33 Including £5 fine; no returns.

34 Including £2 10s. arrears on lease 2216A, June, 1879.

\* Also travelling stock fees, £8.

† Also travelling stock fees, £2 4s. 6d.

Statement showing position of Leases—continued.

No. of Lease.	District	Name of Lessee.	Balance to Credit of Lease at close of previous Half-Year.	Debits for Half-Year ended December 31st, 1881.						Lessee in account with the South Australian Government for Half-Year ended December 31st, 1881.							
				Stock Depastured.				Minimum Rents.		Dr.	Cr.						
				Average number during Half-Year.				Amount.	Area in Square Miles.			Amount.					
				Cattle.	Rate.	Sheep.	Rate.			£	s.		d.				
2620	—	Amalgamated with 2824/6	£ s. d.														
2824	Act 123/78	Maurice, P. ....	—	605	3d.	5,140	½d.	18	5	5	189	5	5				
2825			272				1574	98	7	6							
2826	C	Ditto .....	—	11	6d.	6,752	1d.	28	8	2	62	10	0				
2854			690				200	12	10	0							
2827	Act 123/78	Ditto .....	—	—	—	—	—	—	—	—	37	10	0				
2828			200				1,000	62	10	0							
2868	B	Ditto .....	9	3	4	15	1s.	2,972	2d.	25	10	4	16	7	0		
A. L. 687			171				—	—	—	—	600	37	10	0			
2878	C	May, C. ....	—	1	6d.	32	1d.	0	3	2	2	10	0				
1856			22				—	—	—	—				22	2	10	0
2042	C	McBain, J. & D. ....	—	1	6d.	6,967	1d.	29	1	1	29	1	1				
2043			24				—	—	—	—				24	2	10	0
2044	C	McBride, J. M. ....	—	65	6d.	14,375	1d.	103	3	9	26	0	0				
2045			15				—	—	—	—				15	2	10	0
2046	C	Ditto .....	—	—	—	—	—	—	—	—	43	0	0				
2048			33				—	—	—	—				33	2	10	0
2369	C	Ditto .....	—	—	—	—	—	—	—	—	—	—	—				
2388			70				—	—	—	—				70	4	7	6
2451	B	Ditto .....	7	10	0	—	—	—	—	—	—	—	3	15	0		
A. L. 604			142				—	—	—	—						142	8
A. L. 620	B	Ditto .....	22	18	4	—	—	1,346	2d.	11	4	4	—	—	11	9	2
2497			55				—	—	—	—	55	11	9	2	—	—	—
2689	C	McCallum, D. ....	—	27	6d.	3,867	1d.	16	15	9	43	0	0				
2794			188				—	—	—	—				188	11	15	0
2864	B	McCallum, J. ....	17	18	4	—	—	727	2d.	6	1	2	—	—	8	19	2
A. L. 584			200				—	—	—	—	200	12	10	0	—	—	—
2393	C	McCallum, T. ....	—	—	—	1,175	1d.	4	17	11	4	15	0				
1697A			21				—	—	—	—				21	2	10	0
1651	C	McCulloch, A. & J. ...	—	—	—	—	—	—	—	—	2	10	0				
1691			1005				—	—	—	—				1005	62	16	3
1874	C	McCulloch, A. ....	—	111	6d.	37,315	1d.	158	5	1	162	5	1				
2128			83				—	—	—	—				83	5	3	9
2129	B	Ditto .....	21	13	4	—	—	1,602	2d.	13	7	0	3	17	0		
A. L. 591			52				—	—	—	—	52	10	16	8			
A. L. 635	B	Ditto .....	24	3	4	—	—	—	—	—	26	0	2				
A. L. 616			58				2	1s.	5,509	2d.				46	0	2	
1544	C	McLean & Barker ....	5	15	0	53	6d.	19,197	1d.	81	6	3	76	1	3		
1661			12				—	—	—	—	12	5	0	0			
1661c	C	Do. ....	1	12	6	156	6d.	8,980	1d.	41	6	4	8	1	3		
1837A			44				—	—	—	—	44	2	15	0			
A. L. 15A	C	Do. ....	—	—	—	—	—	—	—	—	6	12	6				
1622			110				—	—	—	—				110	6	17	6
A. L. 669	C	McLean & McRae ....	—	15	6d.	—	—	0	7	6	37	10	0				
2364			13				—	—	—	—				13	0	16	3
2745	C	Do. ....	—	—	—	—	—	—	—	—	29	8	9				
2763			106				—	—	—	—				106	6	12	6
2377	C	McLean & Patterson (see Robertson Bros.)	—	—	—	—	—	—	—	—	37	10	0				
2437			600				—	—	—	—				600	37	10	0
1757	C	McLeod, J. (see Newland) .....	—	—	—	—	—	—	—	—	29	8	9				
1769			471				—	—	—	—				471	29	8	9
2233	C	McTaggart, J. ....	—	290	6d.	10,897	1d.	52	13	1	52	13	1				
1739			85				—	—	—	—				85	5	6	3
2485	B	Melrose, G. ....	75	0	0	20	1s.	12,841	2d.	108	0	2	—	—	95	18	8
2486			100				—	—	—	—	100	6	5	0			
A. L. 568	C	Moorhouse, J. & W. ...	6	5	0	—	—	—	—	—	—	—	—				
A. L. 569			40				—	—	—	—				40	2	10	0
A. L. 571	C	Moorhouse, J. & W. ...	148	6	8	—	—	—	—	—	21	10	2				
A. L. 572			7				—	—	—	—				7	1	9	2
1812	C	Moorhouse, J. & W. ...	5	0	0	27	6d.	5,000	1d.	21	10	2	—	—	—		
1812			44				—	—	—	—	44	9	3	4			

35 Partly fenced; 307 square miles. 36 Including arrears on 1753, June, 1876, £5. 37 Arrears, £14 1s. 4d., in 1879 on A. L. 616; and £5 fine late returns. 38 Including arrears on 1661c, December 1876, 10s. 39 Including £10 6s. 4d. short charged December, 1876, on lease 1739. \* Also travelling stock fees, £3 6s. 8d. || Also travelling stock fees, £38 15s. ¶ Also travelling stock fees, £8 6s. 8d.

Statement showing position of Leases—continued.

No. of Lease.	District	Name of Lessee.	Balance to Credit of Lease at close of previous Half-Year.	Debits for Half-Year ended December 31st, 1881.						Lessee in account with the South Australian Government for Half-Year ended December 31st, 1881.		
				Stock Depastured.				Minimum Rents.		Dr.	Cr.	
				Average number during Half-Year.				Amount.	Area in Square Miles.			Amount.
				Cattle.	Rate.	Sheep.	Rate.			£ s. d.	£ s. d.	
1609	C	Morgan & Agars ....	—	30	6d.	10,093	1d.	42 16 1	21	2 10 0	50 18 9	40
2017									14	2 10 0		
2018									15	2 10 0		
2019									21	2 10 0		
2024									5	2 10 0		
2024 <sub>A</sub>									5	2 10 0		
2025									3	2 10 0		
2025 <sub>A</sub>									6	2 10 0		
2026									16	2 10 0		
2027									10	2 10 0		
2028									13	2 10 0		
2029									10	2 10 0		
2030									10	2 10 0		
2031									2	2 10 0		
2113									10	2 10 0		
2218	55	3 8 9										
2219	10	2 10 0										
1778	C	Ditto .....	—	—	—	—	—	—	51	3 3 9	6 7 6	41
A. L. 529	B	Ditto .....	{ 10 0 0 }	—	—	—	—	—	17	5 0 0	—	7 10 0
A. L. 531									3	2 10 0		
2087	C	Morgan, W. ....	—	—	—	—	—	—	100	6 5 0	6 5 0	
1663	C	Morphett & Davenport	—	25	6d.	17,370	1d.	73 0 0	124	7 15 0	73 0 0	
1664									34	2 10 0		
1802									86	5 7 6		
2148									100	6 5 0		
2375									284	17 15 0		
1573	B	Mortlock, W. R. ....	{ 1 5 0 }	—	—	3,098	2d.	25 16 4	16	3 6 8	6 4 8	
A. L. 574									3	0 12 6		
A. L. 628									44	9 3 4		
1574									125	7 16 3		
2080	C	Ditto .....	{ 2 10 0 }	277	6d.	16,712	1d.	76 11 2	31	2 10 0	47 6 2	
A. L. 549									20	1 5 0		
A. L. 652									214	13 7 6		
1648	C	Ditto .....	—	140	6d.	31,809	1d.	136 0 9	370	23 2 6	136 0 9	
2082									66	4 2 6		
2323									202	12 12 6		
2433 <sub>B</sub>									47	2 18 9		
2515									163	10 3 9		
1956	B	Ditto .....	—	—	—	3,500	2d.	29 3 4	34	7 1 8	29 3 4	
1978									42	8 15 0		
A. L. 184	B	Ditto .....	28 6 8	—	—	2,000	2d.	16 13 4	68	14 3 4	—	11 13 4
A. L. 194	B	Ditto .....	23 6 8	81	1s.	7,500	2d.	66 11 0	56	11 13 4	32 0 0	42
A. L. 586	B	Ditto .....	5 0 0	—	—	320	2d.	2 13 4	12	2 10 0	—	2 6 8
2389	C	Moseley & Bruce . .	—	20	6d.	9,750	1d.	41 2 6	54	5 0 0	41 2 6	
2725									16	2 10 0		
2612	C	Ditto .....	—	—	—	—	—	—	165	10 6 3	13 0 0	
2688									43	2 13 9		
2613	C	Ditto .....	—	250	6d.	2,400	1d.	16 5 0	96	6 0 0	84 18 9	43
2630									704	44 0 0		
2631	C	Ditto .....	—	—	—	—	—	—	58	3 12 6	3 12 6	
2930	Act	Ditto .....	—	—	—	—	—	—	200	12 10 0	17 10 0	44
1658	C	Murray, A. B... ....	—	42	6d.	31,333	1d.	131 12 1	61	5 0 0	131 12 1	
1658 <sub>c</sub>									86	5 7 6		
1808									125	7 16 3		
1817									84	5 5 0		
1884									62	5 0 0		
1885									67	5 0 0		
2838									11	2 10 0		
2369	C	Murray, J. ....	—	1	6d.	100	1d.	0 8 10	—	—	2 10 0	
2451									—	—		
1755	—	{ Murray, P. M. (see McBride)	—	—	—	—	—	—	—	—	—	—
2330	C	Napper, W.....	—	10	6d.	976	1d.	4 6 4	98	6 2 6	6 2 6	
2790	C	Neaylon, J.....	—	—	—	—	—	—	160	6 5 0	11 5 0	45

40 Including £7 10s., arrears on 1609, June, 1879. 41 Including arrears, June, 1879, £3 3s. 9d. 42 Credit, £11 4s. 4d.  
 43 Including arrears £34 18s. 9d., on account of extra area after trigonometrical survey. 44 Including £5 fine, returns late. 45 Including £5 fine, returns late.

Statement showing position of Leases—continued.

No. of Lease.	District	Name of Lessee.	Balance to Credit of Lease at close of previous Half-Year.	Debits for Half-Year ended December 31st, 1881.						Lessee in account with the South Australian Government for Half-Year ended December 31st, 1881.	
				Stock Depastured.				Minimum Rents.		Dr.	Cr.
				Average number during Half-Year.				Amount.	Area in Square Miles.		
				Cattle.	Rate.	Sheep.	Rate.			£ s. d.	£ s. d.
2789	C	Neaylon, T. ....	—	—	—	—	—	100	6 5 0	6 5 0	
2437	C	Newland, S. ....	—	1,375	6d.	—	—	252	15 15 0	34 7 6	
2842	C	Niquet, Rechner, & others	—	134	6d.	4,109	1d.	336	21 0 0	21 0 0	
2843	C	Ditto	—	—	—	—	—	10	2 10 0	2 10 0	
2638	C	Oswald, E. P. G. ....	—	—	—	—	—	106	6 12 6	11 8 9	
2726		Oswald (see Tennant).	—	—	—	—	77	4 16 3			
2398											
A. L. 57A	B	Owen, H. W. ....	—	—	—	200	2d.	3	2 10 0	2 10 0	
2479	B	Ditto	—	—	—	200	2d.	10	2 10 0	2 10 0	
2480	C	Pain, T., & Son	—	1,677	6d.	—	—	100	6 5 0	41 13 6	
2685			100	6 5 0							
2771			100	6 5 0							
2772			100	6 5 0							
2189			18	2 10 0							
2190	C	Paterson, W. McG. ....	—	—	—	1,567	1d.	10	2 10 0	7 10 0	
2200			21	2 10 0							
2568			400	25 0 0							
2569	400	25 0 0									
2598	C	Paul & Helling	—	2,100	6d.	4,067	1d.	600	37 10 0	116 15 0	*
2830			100	6 5 0							
2831			100	6 5 0							
2832			100	6 5 0							
2833			168	10 10 0							
2850	C	{ Paul & Helling Rounsevell) ....	—	200	6d.	1,593	1d.	564	35 5 0	35 5 0	
2927	Act 123/78	{ Paul & Helling	—	—	—	—	—	100	6 5 0	6 5 0	
2797	C	Price, T. ....	—	—	—	467	1d.	40	2 10 0	2 10 0	
2869	C	Ditto	—	—	—	—	—	44	2 15 0	2 15 0	
1590	C	Price & Browne	—	387	6d.	37,468	1d.	825	51 11 3	165 15 10	
2133			56	3 10 0							
2333	C	Ragless, B. ....	—	18	6d.	2,333	1d.	202	12 12 6	13 2 6	48
2739	C	Ragless, John	—	—	—	—	—	100	6 5 0	6 5 0	
2740	C	Ditto	—	—	—	—	—	288	18 0 0	18 0 0	
2918	Act 123/78	{ Ditto	—	—	—	—	—	275	17 3 9	17 3 9	
2346	C	Ragless, John, jun. ..	—	100	6d.	14,344	1d.	481	30 1 3	62 5 4	
A. L. 501	B	Ragless, John, jun. ..	{ 13 6 8	—	—	850	2d.	32	6 13 4	3 19 2	47
A. L. 501A			{ 7 10 0	—	—	—	—	18	3 15 0		
2589	Act 123/78	{ Ragless & Grant	—	50	3d.	1,676	½	596	37 5 0	41 7 4	
2067	C	Rankin & Gollan	5 10 0	1	6d.	1,767	1d.	21	1 6 3	1 17 9	
A. L. 563			44	2 15 0							
2782	C	Reid, W. L. ....	—	—	—	—	—	200	12 10 0	12 10 0	
2253	C	Reid & Reynell	—	14	6d.	14,000	1d.	82	5 2 6	30 5 0	48
2359			100	6 5 0							
2623			302	18 17 6							
2742A	B	Richards, C. B. ....	—	2	1s.	767	2d.	40	8 6 8	38 5 0	49
2749			100	20 16 8							
2792	C	Ditto	—	—	—	—	—	31	6 9 2	2 10 0	
2791	C	Ditto	—	—	—	—	—	33	2 10 0	2 10 0	
2892	C	Ditto	—	—	—	—	—	200	12 10 0	12 10 0	
2389	—	Richards (see Moseley & Bruce)	—	—	—	—	—	—	—	—	
1735	C	Richman, H. J. ....	—	6	6d.	12,351	1d.	122	7 12 6	51 12 3	
1736			7	2 10 0							
1794	C	Ditto	—	98	6d.	14,272	1d.	98	6 2 6	— 50	16 17 9
1795			49	3 1 3							
2126			64	4 0 0							
2123	C	Ditto	—	982	6d.	—	—	60	3 15 0	24 11 0	
2124			100	6 5 0							
1849	—	Riddoch, G. (see Baker and others)	—	—	—	—	—	—	—	—	
2164	C	Riddock, J. & J. ....	—	—	—	600	1d.	21	2 10 0	2 10 0	

46 Including 10s. arrears June, 1879. 47 Including arrears on leases 1644 & 1683, December, 1878, £14 7s. 6d. 48 Partly fenced, 268 square miles.  
 49 Including total arrears, £2 12s. 6d., after adjusting areas. 50 Credit of £78 16s. 1d., on account of fencing, rebate being overlooked, June, 1876-7.  
 \* Also travelling stock fees, £24 2s. 4d.



Statement showing position of Leases--continued.

No. of Lease.	District	Name of Lessee.	Balance to Credit of Lease at close of previous Half-Year.	Debits for Half-Year ended December 31st, 1881.						Lessee in account with the South Australian Government for Half-Year ended December 31st, 1881.		
				Stock Depastured.				Minimum Rents.		Dr.	Cr.	
				Average number during Half-Year.				Amount.	Area in Square Miles.			Amount.
				Cattle.	Rate.	Sheep.	Rate.			£	s.	
A. L. 619	B	Riggs, J. & H. J. ....	£ 5 0 0	4	1s.	4,948	2d.	41 8 8	10	2 10 0	0 19 0	51
A. L. 622			19 3 4						46 9 11 8			
A. L. 623			18 15 0						45 9 7 6			
A. L. 648			0 8 4						1 0 4 2			
2853	C	Roberts, F. C. ....	—	—	—	—	—	—	144	9 0 0	9 0 0	
1656			50	3 2 6								
1657	C	Robertson, Bros. ....	—	320	6d.	55,500	1d.	239 5 0	60	3 15 0	67 8 9	52
1657c			80						5 0 0			
1807			100						6 5 0			
1809			49						3 1 3			
1816			385						24 1 3			
2377			97						6 1 3			
2399			62						3 17 6			
2392			196						12 5 0			
2414			100						6 5 0			
2668			102						6 7 6			
2617	C	Robertson, M. ....	—	—	—	—	—	—	68	4 5 0	12 12 6	
2895			Act 123/73	Ditto .....	—	—	—	—	—	108		
2908	C	Roediger, C. G. ....	—	44	3d.	5,733	3d.	12 9 11	200	12 10 0	48 19 11	
2910			Act 123/78						384	24 0 0		
1544c.	C	Rogers, W. S. & E. ...	21 17 6	98	6d.	28,209	1d.	119 19 9	32	2 0 0	87 17 3	
A. L. 17A			10 5 0						175	10 18 9		
A. L. 576	C	Ditto .....	—	—	—	8,928	1d.	37 4 0	82	5 2 6	37 4 0	
1555c			75	5 0 0								
1714	C	Ross, Henning, & Baker	—	10	6d.	13,630	1d.	57 0 10	76	5 0 0	31 2 6	58
1532			498	31 2 6								
1624	C	Ditto .....	—	†43	6d.	11,002	1d.	46 18 4	154	9 12 6	10 7 6	
1502			166	10 7 6								
1687	C	Sanders & Shipster....	—	105	6d.	8,223	1d.	36 18 2	157	9 16 3	36 18 2	
2339			61	3 16 3								
1995	B	Sawyers, A. D. ....	—	78	6d.	17,426	1d.	74 11 2	3	2 10 0	74 11 2	
1995			157	9 16 3								
2465	C	Sawyer, J. ....	—	1	1s.	1,000	2d.	8 7 8	61	3 16 3	8 7 8	
2465			3	2 10 0								
1589	C	Scadding, J. ....	—	—	—	—	—	—	298	18 12 6	18 12 6	
1617			16	2 10 0								
1689			39	5 0 0								
1716			98	6 2 6								
1783			56	3 10 0								
2303			98	6 2 6								
2578			38	2 10 0								
1993			196	12 5 0								
1994			23	4 15 10								
2008			16	3 6 8								
2020	B	Ditto .....	—	2	1s.	3,627	2d.	30 6 6	32	2 10 0	30 6 6	
2020			21	2 10 0								
2021	C	Ditto .....	—	24	6d.	4,126	1d.	17 15 10	51	3 3 9	18 6 3	
2022			12	2 10 0								
2023	C	Ditto .....	—	—	—	—	—	—	12	2 10 0	18 6 3	
2183			33	2 10 0								
2358	C	Ditto .....	—	5	6d.	1,592	1d.	6 15 2	42	2 12 6	10 16 3	
2009			53	3 6 3								
2010	C	Ditto .....	—	—	—	—	—	—	28	2 10 0	10 16 3	
2011			9	2 10 0								
2012	C	Schlink & Schlink....	—	41	6d.	8,832	1d.	37 16 6	9	2 10 0	37 16 6	
2302			113	7 1 3								
2642	A	Scott, A. ....	14 0 0	35	1/6	5,388	3d.	82 9 6	438	27 7 6	68 9 6	
A. L. 289			28	14 0 0								
1871	C	Scott, H. ....	—	†17	6d.	24,690	1d.	103 6 0	27	2 10 0	40 16 3	
1879			54	3 7 6								
1881			54	3 7 6								
2096			69	4 6 3								
2322			31	2 10 0								
2324			37	2 10 0								
2333			52	3 5 0								
2379			183	11 8 9								
2431			41	2 11 3								
2482			56	5 0 0								

51 Including £2 17s. short charged on stock, December, 1880.

53 Partly fenced—710 square miles.

52 Partly fenced, 596 square miles.

54 Including 15s. arrears.

Statement showing position of Leases—continued.

No. of Lease.	District	Name of Lessee.	Balance to Credit of Lease at close of previous Half-Year.	Debits for Half-Year ended December 31st, 1881.								Lessee in account with the South Australian Government for Half-Year ended December 31st, 1881.	
				Stock Depastured.				Minimum Rents.				Dr.	Cr.
				Average number during Half-Year.				Amount.	Area in Square Miles.	Amount.			
				Cattle.	Rate.	Sheep.	Rate.				£ s. d.	£ s. d.	£ s. d.
1568	C	Scott, H.....	5 12 6	35	6d.	15,451	1d.	65 5 1	62	3 17 6	59 12 7		
1569									14	2 10 0			
1801									65	4 1 3			
A. L. 651	C	Ditto .....	—	18	6d.	—	—	0 9 0	45	2 16 3	13 11 3		
2389A									131	8 3 9			
2550	C	Scott, T. ....	—	3	6d.	4,000	1d.	16 14 10	86	5 7 6	16 14 10		
2554	A	Scott, T. & W. ....	—	120	1/6	—	—	9 0 0	244	15 5 0	9 0 0		
2073	C	Scott, T. W. & H....	3 17 3	25	6d.	7,969	1d.	33 16 7	5	2 10 0	29 19 4	*	
1544D									4	0 9 2			
2037									18	2 10 0			
2037C									88	5 10 0			
2160A									35	2 10 0			
A. L. 577	C	Scottish Australian Investment Company, Limited .....	—	1,600	6d.	—	—	40 0 0	17	1 18 7	54 0 0		
2737A									564	35 5 0			
2862	C	Shepherd, W. T. and W. H. ....	—	13	6d.	6,727	1d.	28 7 1	300	18 15 0	30 0 0		
1645A									78	5 0 0			
1645D									41	5 0 0			
1646									12	5 0 0			
1661A									43	5 0 0			
1837	C	Simpson, D. (see Baker and others)	—	—	—	—	—	—	26	5 0 0	28 15 0		
2220A									15	2 10 0			
2054 and others									98	6 2 6			
2807									30	2 10 0			
2807B									30	2 10 0			
2086									12	2 10 0			
2181									138	8 12 6			
2188									51	10 12 6			
2182									25	5 4 2			
2915									10	2 10 0			
A. L. 191	B	Short & Hayward ...	21 5 0	35	1s.	3,667	2d.	32 6 2	16	2 10 0	11 1 2		
A. L. 193	B	Sinciair, J. ....	10 8 4	11	1s.	3,333	2d.	28 6 6	16	2 10 0	17 18 2		
2061	C	Smith, G.....	—	—	—	3,845	1d.	16 0 5	16	2 10 0	16 0 5		
2062									16	2 10 0			
2063									16	2 10 0			
1513									186	11 12 6			
1529A									25	2 10 0			
1529B									15	2 10 0			
1685									122	7 12 6			
1704									119	7 8 9			
1742									700	43 15 0			
1743									54	3 7 6			
1744									274	17 2 6			
1895									80	5 0 0			
2033									75	4 13 9			
2159									202	12 12 6			
2168									81	5 1 3			
2296	40	2 10 0											
2940	102	6 7 6											
1659	C	Ditto .....	26 5 0	† 865	6d.	20,096	1d.	142 17 2	104	6 10 0	6 13 6		
A. L. 656									210	13 2 6			
1826									42	2 12 6			
2032	C	Ditto .....	—	5	6d.	1,318	1d.	5 12 4	10	2 10 0	5 12 4		
2304	C	Ditto .....	—	17	6d.	7,752	1d.	32 14 6	114	7 2 6	32 14 6		
2492									80	5 0 0			
2626									100	6 5 0			
2700	C	Ditto .....	—	—	—	—	—	—	492	30 15 0	30 15 0		
2285	C	S.A. Land, Mortgage, & Agency Co., Limited	—	—	—	733	1d.	3 1 1	40	2 10 0	3 1 1		
2591									400	25 0 0			
1591	C	Spence, J. B. ....	—	—	—	—	—	—	104	6 10 0	25 0 0		
A.L. 557	C	Spicer & Mortlock ....	{ 4 0 0 }	9	6d.	5,814	1d.	24 9 0	32	2 0 0	20 9 0		
2941	C	Spotswood & Spotswood	—	—	—	—	—	—	188	11 15 0	16 15 0	55	
1608	C	Standley, G. ....	—	7	6d.	527	1d.	2 7 5	20	2 10 0	2 10 0		
2588	C	Ditto .....	—	3	6d.	300	1d.	1 6 6	40	2 10 0	2 10 0		
1584	C	Standley, R. ....	—	16	6d.	1,150	1d.	5 3 10	6	1 5 0	5 3 10		
1585									4	1 5 0			

55 Including £5 fine; no returns.

\* Also travelling stock fees, £16 0s. 7d.

Statement showing position of Leases—continued.

No. of Lease.	District	Name of Lessee.	Balance to Credit of Lease at close of previous Half-Year.	Débits for Half-Year ended December 31st, 1881.						Lessee in account with the South Australian Government for Half-Year ended December 31st, 1881.											
				Stock Depastured.				Minimum Rents.		Dr.	Cr.										
				Average number during Half-Year.				Amount.	Area in Square Miles.			Amount.									
				Cattle.	Rate.	Sheep.	Rate.			£ s. d.	£ s. d.										
1586	C	Standley, R. ....	—	—	—	—	—	12	2 10 0	2 10 0											
2230	C	Ditto .....	—	—	—	—	—	40	2 10 0	2 10 0											
1627	C	Stokes, F. W. ....	6 5 0	13	6d.	1,067	1d.	4 15 5	8 0 10 0	—	1 9 7										
A.L. 544												B	Stone, J. ....	7 1 8	10	1s.	4,915	2d.	41 9 2	22 5 0 0	34 7 6
2194																					
2475	C	Stone, J. ....	—	—	—	667	1d.	2 15 7	196	12 5 0	12 5 0										
2567												B	Swaffer, E. D. ....	—	—	—	—	—	—	50	10 8 4
A.L. 610	C	Swinden, E. ....	—	2	6d.	1,000	1d.	4 4 4	32 5 0 0	7 2 10 0	16 3 9										
2532												C	Swinden, E. ....	—	—	—	—	—	—	7 2 10 0	2 10 0
2704A	B	Swinden, E. ....	—	—	—	—	—	—	20 4 3 4	4 3 4	58										
2796												C	Swinden, J. J. ....	—	—	—	—	—	—	184	11 10 0
2715	C	Swinden, J. J. ....	—	—	—	—	—	—	394	24 12 6	24 12 6										
1639												C	Swinden, J. J. ....	—	—	—	—	—	—	100	6 5 0
2611	C	Swinden, J. J. ....	—	—	—	—	—	—	22 3 10 0	50 3 2 6	44 0 3										
2184												C	Tapley, J. ....	—	101	6d.	9,957	1d.	44 0 3	14 2 10 0	98 6 2 6
2741	C	Tarlton, R. A. ....	—	—	—	—	—	—	94 5 17 6	231 14 8 9	5 17 6										
2746												C	Tarlton, R. A. ....	—	—	—	—	—	—	276 17 5 0	90 5 12 6
2094	C	Tarlton, R. A. ....	—	—	—	—	—	—	90 5 12 6	75 4 13 9	16 8 9										
2611A												C	Tarlton, R. A. ....	—	—	—	—	—	—	263 16 8 9	86 5 7 6
2742	C	Tarlton, R. A. ....	—	—	—	—	—	—	96 6 0 0	120 7 10 0	120 7 10 0										
2600												C	Tarlton, R. A. ....	—	—	—	—	—	—	50 3 2 6	166 10 7 6
2601	C	Tarlton, R. A. ....	—	—	—	—	—	—	200 12 10 0	106 6 12 6	49 2 8										
2761												C	Tarlton, R. A. ....	—	—	—	—	—	—	102 6 7 6	102 6 7 6
2034	C	Tarlton, R. A. ....	—	—	—	—	—	—	100 6 5 0	100 6 5 0	19 18 0										
2035												C	Tarlton, R. A. ....	—	—	—	—	—	—	98 6 2 6	98 6 2 6
2036	C	Tarlton, R. A. ....	—	—	—	—	—	—	94 5 17 6	94 5 17 6	17 6 3										
2115												C	Tarlton, R. A. ....	—	—	—	—	—	—	231 14 8 9	276 17 5 0
2496	C	Tarlton, R. A. ....	—	—	—	—	—	—	90 5 12 6	90 5 12 6	6 5 0										
1637												C	Tarlton, R. A. ....	—	—	—	—	—	—	75 4 13 9	75 4 13 9
1660	C	Tarlton, R. A. ....	—	—	—	—	—	—	263 16 8 9	86 5 7 6	6 5 0										
1772												C	Tarlton, R. A. ....	—	—	—	—	—	—	96 6 0 0	96 6 0 0
1780	C	Tarlton, R. A. ....	—	—	—	—	—	—	50 3 2 6	166 10 7 6	49 2 8										
1810												C	Tarlton, R. A. ....	—	—	—	—	—	—	200 12 10 0	106 6 12 6
1811	C	Tarlton, R. A. ....	—	—	—	—	—	—	102 6 7 6	102 6 7 6	19 18 0										
2384												C	Tarlton, R. A. ....	—	—	—	—	—	—	100 6 5 0	100 6 5 0
2544	C	Tarlton, R. A. ....	—	—	—	—	—	—	98 6 2 6	98 6 2 6	17 6 3										
2176												C	Tarlton, R. A. ....	—	—	—	—	—	—	277 17 6 3	277 17 6 3
2427	C	Tarlton, R. A. ....	—	—	—	—	—	—	400 25 2 6	400 25 2 6	25 2 6										
2472												C	Tarlton, R. A. ....	—	—	—	—	—	—	100 6 5 0	100 6 5 0
2495	C	Tarlton, R. A. ....	—	—	—	—	—	—	100 6 5 0	100 6 5 0	6 5 0										
2581												C	Tarlton, R. A. ....	—	—	—	—	—	—	96 6 0 0	96 6 0 0
2622	C	Tarlton, R. A. ....	—	—	—	—	—	—	400 25 0 0	400 25 0 0	25 0 0										
2627												C	Tarlton, R. A. ....	—	—	—	—	—	—	96 6 0 0	96 6 0 0
2656	C	Tarlton, R. A. ....	—	—	—	—	—	—	12 5 0 0	12 5 0 0	5 0 0										
2710												C	Tarlton, R. A. ....	—	—	—	—	—	—	90 5 12 6	90 5 12 6
2898	C	Tarlton, R. A. ....	—	—	—	—	—	—	34 2 10 0	34 2 10 0	2 10 0										
2822												C	Tarlton, R. A. ....	—	—	—	—	—	—	100 6 5 0	100 6 5 0
2907	C	Tarlton, R. A. ....	—	—	—	—	—	—	56 3 10 0	56 3 10 0	3 10 0										
2923												C	Tarlton, R. A. ....	—	—	—	—	—	—	74 4 12 6	74 4 12 6
2931	C	Tarlton, R. A. ....	—	—	—	—	—	—	80 5 0 0	80 5 0 0	5 0 0										
2932												C	Tarlton, R. A. ....	—	—	—	—	—	—	198 12 7 6	198 12 7 6
2944	C	Tarlton, R. A. ....	—	—	—	—	—	—	99 6 3 9	99 6 3 9	6 3 9										
2945												C	Tarlton, R. A. ....	—	—	—	—	—	—	—	—
2416A	C	Tarlton, R. A. ....	—	—	—	—	—	—	—	—	—										
2488												C	Tarlton, R. A. ....	—	—	—	—	—	—	—	—
2558	C	Tarlton, R. A. ....	—	—	—	—	—	—	—	—	—										
2559												C	Tarlton, R. A. ....	—	—	—	—	—	—	—	—
2899	C	Tarlton, R. A. ....	—	—	—	—	—	—	—	—	—										
2912												C	Tarlton, R. A. ....	—	—	—	—	—	—	—	—
2913	C	Tarlton, R. A. ....	—	—	—	—	—	—	—	—	—										
2920												C	Tarlton, R. A. ....	—	—	—	—	—	—	—	—
2921	C	Tarlton, R. A. ....	—	—	—	—	—	—	—	—	—										

56 Including £1 5s. arrears, July, 1877, to December, 1878. 57 Credit of £2 3s. 8d. given on account of incorrect areas. 58 Credit of £2 10s. given on lease 2742 on account of incorrect area. 59 Credit of £208 11s. given on account of fencing rebate being overlooked last half—partly fenced 1,030 square miles.

Statement showing position of Leases—continued.

No. of Lease.	District	Name of Lessee.	Balance to Credit of Lease at close of previous Half-Year.	Debits for Half-Year ended December 31st, 1881.						Lessee in account with the South Australian Government for Half-Year ended December 31st, 1881.		
				Stock Depastured.				Minimum Rents.		Dr.	Cr.	
				Average number during Half-Year.				Amount.	Area in Square Miles.			Amount.
				Cattle.	Rate.	Sheep.	Rate.			£ s. d.	£ s. d.	
2900	C	Taylor, B. & W. H. ..	—	11	6d.	2,000	1d.	8 12 2	118	7 7 6	13 12 2	
2901	C	Ditto ..	—	—	—	—	—	—	21	2 10 0	2 10 0	
2906	C	Ditto ..	—	—	—	—	—	—	40	2 10 0	2 10 0	
1983	C	Tennant & Love										
1984	C	(see Tucknott)										
1565	C	Tennant, A. ....	0 7 6	70	6d.	31,213	1d.	131 16 1	686	42 17 6	42 13 9	
A. L. 556	C			+					3	0 3 9		
1612	C	Ditto ..	—	6	6d.	8,860	1d.	37 1 4	89	5 11 3		
1613	C								27	2 10 0	41 2 0	61
1614	C								157	9 16 3		
2132	C			34	6d.	8,130	1d.	34 14 6	18	2 10 0		
1708	C								90	5 12 6		
1751	C			61	6d.	17,462	1d.	74 5 8	12	0 15 0	44 3 2	
A. L. 672	C		30 2 6						241	15 1 3		
1941	C								2	0 8 4		
1943	C								7	2 10 0		
1945	C								3	0 12 6		
2320	B	Ditto ..	—	2	1s.	6,633	2d.	55 7 6	108	22 10 0	47 7 6	*
2398	B								4	1 0 0		
A. L. 570	B		8 0 0						9	4 0 0		
2117	B	Ditto ..	—	—	—	300	2d.	2 10 0	3	2 10 0	2 10 0	
2118	B								40	2 10 0		
2326	C	Ditto ..	—	3	6d.	2,500	1d.	10 9 10	185	11 11 3	36 8 9	
2711	C								98	6 2 6		
2720	C								260	16 5 0		
2280	—	Ditto (see Bascombe)										
2541	—											
2545	—								100	6 5 0		
2546	—								100	6 5 0		
2733	—			35	3d.	287	½d.	1 0 8	1138	71 2 6	116 14 5	
2734	—								337	21 1 3		
2735	—								76	4 15 0		
A. L. 182	—		10 0 0						24	5 0 0		
A. L. 188	B	Ditto ..	7 18 4	1	1s.	3,900	2d.	32 11 0	19	3 19 2	7 19 4	
A. L. 196	B		6 13 4						16	3 6 8		
2592	C	Thomas, W. ....	—	—	—	1,333	1d.	5 11 1	100	6 5 0	6 5 0	
2897	C	Ditto ..	—	—	—	—	—	—	270	16 17 6	16 17 6	
2460	C	Thomas, Reece, & Reece	—	—	—	—	—	—	200	12 10 0	12 10 0	
2163	B	Thompson, G. R. ....	—	—	—	—	—	—	11	2 10 0	2 10 0	
1717	C	Thompson, J. ....	—	—	—	333	1d.	1 7 9	5	2 10 0	2 10 0	
1596	C								7	0 8 9		
2002	C								12	2 10 0		
2003	C								6	2 10 0		
2004	C	Thompson, W. R. & A. G.	—	—	—	6,537	1d.	27 4 9	8	2 10 0	22 9 9	
2005	C								5	2 10 0		
2006	C								1	2 10 0		
2007	C								14	2 10 0		
A. L. 684	C		4 15 0						38	2 7 6		
1610	C	Ditto ..	—	—	—	—	—	—	98	6 2 6	11 2 6	62
1938	B	Ditto ..	—	25	1s.	397	2d.	4 11 2	7	1 9 2	4 11 2	
1996	B								96	6 0 0		
1999	C	Thompson, W. R. & A. G.	—	40	6d.	8,117	1d.	34 16 5	13	2 10 0	34 16 5	
2000	C								16	2 10 0		
2001	C								25	2 10 0		
A. L. 528	B	Ditto ..	2 10 0	—	—	—	—	—	5	1 5 0	—	1 5 0
A. L. 690	B	Ditto ..	12 18 4	13	1s.	1,127	2d.	10 0 10	27	6 9 2	—	2 17 6
2328	C	Thompson, R. ....	—	122	6d.	6,377	1d.	29 12 5	100	6 5 0	29 12 5	
2329	C								108	6 15 0		
2127	C	Ditto ..	—	10	6d.	4,947	1d.	20 17 3	98	6 2 6	20 17 3	
2551B	C								70	4 7 6		
2744	C	Thompson, R. & A...	—	3	6d.	—	—	0 1 6	400	25 0 0	55 0 0	
2762	C								480	30 0 0		
A. L. 17B	C	Thompson & Melrose..	3 2 6	—	—	3,428	1d.	14 5 8	35	1 11 3	27 14 2	63
A. L. 51A	C		5 0 0						6	2 10 0		

60 Including £5 fine, returns late.

61 Partly fenced, 102 square miles.

62 Including £5 fine.

\* Also travelling stock fees, £13 13s. 10d.

63 Including £21 11s. short paid, June, 1879.

Statement showing position of Leases—continued.

No. of Lease.	District	Name of Lessee.	Balance to Credit of Lease at close of previous Half-Year.	Debits for Half-Year ended December 31st, 1881.						Lessee in account with the South Australian Government for Half-Year ended December 31st, 1881.		
				Stock Depastured.				Minimum Rents.		Dr.	Cr.	
				Average number during Half-Year.				Amount.	Area in Square Miles.			Amount.
				Cattle.	Rate.	Sheep.	Rate.			£ s. d.	£ s. d.	
1824	C	Thyer, J. ....	£ s. d.	2	6d.	2,400	1d.	10 1 0	60	5 0 0	10 1 0	
1834	C	Thyer, Jas., jun. ....	—	22	6d.	—	—	0 11 0	68	4 5 0	4 5 0	
A. L. 643	B	Ditto .....	35 0 0	—	—	6,033	2d.	50 5 6	84	17 10 0	15 5 6	
A. L. 644	C	Ditto .....	5 0 0	123	6d.	3,500	1d.	17 13 2	16	2 10 0	17 13 2	64
1592	C	Tiuline & Murray ....	—	54	6d.	17,378	1d.	73 15 2	147	9 3 9	73 15 2	
1593									116	7 5 0		
1728									33	2 10 0		
1729									46	2 17 6		
2511									1000	62 10 0		
2516	C	Ditto .....	—	3,273	6d.	433	1d.	83 12 7	400	25 0 0	130 0 0	65
2804									400	25 0 0		
2928									200	12 10 0		
2909	Act 123/78	Ditto .....	—	—	—	—	—	—	200	12 10 0	12 10 0	
2662	C	Treloar, F. ....	—	—	—	—	—	—	100	6 5 0	12 10 0	
2663									100	6 5 0		
1911A	B	Tucknott, W. ....	—	—	—	2,075	2d.	17 5 10	2	1 5 0	17 5 10	
1983									6	1 10 0		
1984	C	Ditto .....	—	—	—	—	—	—	19	3 19 2	2 10 0	
2153									12	2 10 0		
2154	C	Ditto .....	—	—	—	—	—	—	10	2 10 0	13 2 6	
2169									17	2 10 0		
2729	C	Ditto .....	—	—	—	—	—	—	60	3 15 0	13 2 6	
2730									70	4 7 6		
2179	C	Tym & Gell .....	†—	1	6d.	5,833	1d.	24 6 7	22	2 10 0	8 12 6	
2331									98	6 2 6		
2872	C	Venn, R. E. (see Bateson & Venn)	—	—	—	—	—	—	—	—	—	
2924												
1874												
1891	C	Warnes, T. ....	2 15 0	2	6d.	4,900	1d.	20 9 4	74	4 12 6	22 14 4	66
A. L. 674									22	1 7 6		
2406	C	Ditto .....	—	—	—	—	—	—	31	2 10 0	2 10 0	
1611	C	Warwick, J. & J. ..	2 12 6	13	6d.	10,424	1d.	43 15 2	29	1 16 3	41 2 8	
1621									91	5 13 9		
A. L. 668	C	Watson, T. C. ....	—	10	6d.	9,933	1d.	41 12 9	31	1 6 3	41 12 9	
1702									54	3 7 6		
1703	C	Ditto .....	—	—	—	—	—	—	37	2 10 0	41 12 9	
1720									242	15 2 6		
2250	C	Ditto .....	—	—	—	—	—	—	23	2 10 0	41 12 9	
2412									49	3 1 3		
2413	A	White, J. ....	—	—	—	2,100	3d.	26 5 0	43	2 13 9	28 10 0	
2547									16	2 10 0		
1730	B	Ditto .....	—	—	—	3,913	2d.	32 12 2	57	28 10 0	32 12 2	*
1731									9	2 10 0		
1804	C	White, J. ....	15 4 0	—	—	—	—	—	29	6 0 10	0 9 11	67
1827									3	2 10 0		
2084	C	Ditto .....	1 10 8	—	—	—	—	—	15	3 2 6	42 8 4	
2134									11	2 10 0		
2167	C	Ditto .....	0 7 8	—	—	—	—	—	12	2 10 0	42 8 4	
1818									6	1 3 0		
A. L. 630	C	Ditto .....	—	—	—	—	—	—	2	0 7 8	18 13 9	
A. L. 659									4	0 15 4		
A. L. 673	C	Ditto .....	—	—	—	—	—	—	1	0 3 10	18 13 9	
2136									16	2 7 1		
2158	C	Ditto .....	—	47	6d.	7,861	1d.	33 18 7	53	3 6 3	18 13 9	
2161									100	6 5 0		
2171	C	Ditto .....	—	—	—	—	—	—	68	4 5 0	18 13 9	
2597									102	6 7 6		
2713	C	Ditto .....	—	—	—	—	—	—	90	5 12 6	18 13 9	
2714									228	14 5 0		
2360	C	Ditto .....	—	—	—	—	—	—	99	6 3 9	18 13 9	
2361									100	6 5 0		
2362									100	6 5 0		

64 Including £5 undercharged on stock, June, 1881.

65 Including £5 fine, returns late.

66 Including £5 undercharged on stock last half.

\* Including 13s. 9d. undercharged December, 1880.

\* Also travelling stock fees, £78 18s. 4d.

Statement showing position of Leases—continued.

No. of Lease.	District.	Name of Lessee.	Balance to Credit of Lease at close of previous Half-Year.	Debits for Half-Year ended December 31st, 1881.							Lessee in account with the South Australian Government for Half-Year ended December 31st, 1881.	
				Stock Depastured.				Minimum Rents.				
				Average number during Half-Year.				Amount.	Area in Square Miles.	Amount.	Dr.	Cr.
				Cattle.	Rate.	Sheep.	Rate.					
2506	C	White, J.....	—	2	6d.	1,500	1d.	6 6 0	198	12 7 6	12 7 6	
2736	C	Ditto .....	—	—	—	—	—	—	384	24 0 0	24 0 0	
2037A	C	Whitham, Craven, and Smedley .....	—	27	6d.	15,087	1d.	63 10 9	6	2 10 0	58 5 9	
2160									48	3 0 0		
2400A									194	12 2 6		
2512									200	12 10 0		
2551									30	2 10 0		
2552A									278	17 7 6		
A. L. 16A									12	2 10 0		
A. L. 578	2	0 2 6										
1684	C	Whitting, W. H. ....	—	—	—	—	—	—	100	6 5 0	9 7 6	
1767	C	Whyte, Johnson, & Carlile	—	40	6d.	18,485	1d.	78 0 5	50	3 2 6	78 0 5	
1645									210	13 2 6		
1645c									52	5 0 0		
2551									512	32 0 0		
2220									24	5 0 0		
2221									108	6 15 0		
1869									21	2 10 0		
2101									21	2 10 0		
2108									38	2 10 0		
2379A									21	5 0 0		
2380	201	12 11 3										
2400	C	Whyte, John .....	—	30	6d.	15,600	1d.	65 15 0	28	2 10 0	91 2 10	**
2428	C	Williams, G. S. ....	—	9	6d.	3,059	1d.	12 19 5	100	6 5 0	12 19 5	
2477									100	6 5 0		
2478									73	4 11 3		
2552									28	2 10 0		
2553									679	42 8 9		
1752									102	6 7 6		
1796									56	3 10 0		
2332									467	29 3 9		
2660									197	12 6 3		
2661									161	10 1 3		
A. L. 592	B	Williams, G. S. (see Elder)										
A. L. 637	B	Williams, J. & G. S. (see Elder)										
A. L. 590	C	Willoby & Heywood ..	—	5	6d.	1,000	1d.	4 5 10	50	3 2 6	8 15 0	
2366									50	3 2 6		
2367									40	2 10 0		
2368									600	37 10 0		
2438									200	12 10 0		
2439									100	6 5 0		
2440									100	6 5 0		
2453									100	6 5 0		
2454									200	12 10 0		
2455									100	6 5 0		
2456									200	12 10 0		
2457									100	6 5 0		
2507									200	12 10 0		
2522									65	4 1 3		
2523									50	3 2 6		
2524	50	3 2 6										
2525	50	3 2 6										
2526	50	3 2 6										
2527	85	5 6 3										
2528	50	3 2 6										
2529	50	3 2 6										
2535	150	9 7 6										
2731	100	6 5 0										
1616	C	Wooldridge, A. M. ...	—	—	—	—	—	—	15	2 10 0	6 13 9	
2852	C	{ Wooldridge, A. M. (see Stone)							67	4 3 9		

68 Including £1 11s. 7d. undercharged in lease 1645, June, 1877.

\* Also travelling stock fees, £7 8s..

Statement showing position of Leases—continued.

No. of Lease.	District	Name of Lessee.	Balance to Credit of Lease at close of previous Half-Year.	Debits for Half-Year ended December 31st, 1881.						Lessee in account with the South Australian Government for Half-Year ended December 31st, 1881.								
				Stock Depastured.				Minimum Rents.		Dr.	Cr.							
				Average number during Half-Year.				Amount.	Area in Square Miles.			Amount.						
				Cattle.	Rate.	Sheep.	Rate.			£	s.		d.					
2139	C	Wooldridge, A. M. ....	—	1,575	6d.	31,328	1d.	169	18	2	60	3	15	0	252	6	3	70
2140											40	2	10	0				
2141											50	3	2	6				
2210											100	6	5	0				
2345											9	2	10	0				
2356											96	6	0	0				
2634											881	55	1	3				
2634B											17	2	10	0				
2634C											126	7	17	6				
2634D											523	32	13	9				
2634E											601	37	11	3				
2644											321	20	1	3				
2644A											100	6	5	0				
2644B											257	16	1	3				
2648											200	12	10	0				
2664											100	6	5	0				
2669											100	6	5	0				
2670											17	2	10	0				
2682A											10	2	10	0				
2798											306	19	2	6				
2467A											C	Ditto .....	—	—				
2471	111	6	18	9														
2542	C	Wooldridge, A. M. ..	—	—	—	—	—	—	—	—	394	24	12	6	68	0	0	
2645	C	(see Angas.)																
2635	C	Wooldridge, A. M. ....	—	—	—	—	—	—	—	—	200	12	10	0				
2646											100	6	5	0				
2647	C	Ditto .....	—	—	—	—	—	—	—	—	392	24	10	0	45	18	9	
2702											343	21	8	9				
2643	C	Ditto .....	—	—	—	—	—	—	—	—	49	5	0	0	5	0	0	
2703	C	Ditto .....																
2704	C	Ditto .....	—	—	—	—	—	—	—	—	105	6	11	3	6	11	3	
2705	C	Ditto .....																
2801	C	Ditto .....	—	30	6d.	400	1d.	2	8	4	91	5	13	9	5	13	9	
2847	C	Ditto .....																
2859			C	Ditto .....	—	—	—	—	—	—	—	233	14	11	3	19	8	9
2866	C	Ditto .....																
2637	C	Wooldridge & Crozier	—	—	—	—	—	—	—	—	78	4	17	6	3	0	0	
2649	C	Wooldridge & Giles ..																
1759	A	Wright, E. A. ....	—	—	—	—	—	—	—	—	4	2	0	0	7	0	0	
2695	C	Young, C. B. ....																
2814	C	Ditto .....	—	—	—	—	—	—	—	—	175	10	18	9	10	18	9	
2815											100	6	5	0				
2816											100	6	5	0				
2937	C	Young, C. B. .... (See Gilbert, Young and Belt.)	—	—	—	—	—	—	—	—	96	6	0	0	18	10	0	

70 Including £1 short charged on 2796 in 1878.

71 Including £5 fine; no returns.

OYSTER FISHERIES.

Marine Board Offices, Port Adelaide, December 22nd, 1881.

NOTICE is hereby given, that the natural oyster beds within the undermentioned boundaries have been closed as follows:—

For three years from the 30th November, 1881.

Port Lincoln.—Comprising all the waters, creeks, and inlets, to high watermark, in Boston Bay and Port Lincoln proper, west of a line bearing about N. 37° W. (magnetic), from Cape Donnington to Point Boston.

For one year from the 21st December, 1881.

Coffin Bay.—Comprising all that portion of Coffin Bay south-east of a line from Longnose Point to Mount Dutton, on a magnetic bearing

of about N. 56° E., and N.W. of a line bearing S. 67° W. (magnetic) from the extreme western point of the southern extremity of Horse Peninsula to the south-western shore of Port Douglas.

Note.—Mount Dutton Bay was closed on the 24th November, 1879, for three years.

The following extract from the Oyster Fishery Act, 1873, is published for general information, viz.:—

“Every person who shall by any means whatsoever take, catch, or dredge for, or attempt to take, catch, or dredge for, any oysters or oyster brood from any closed natural oyster bed during such term, shall, for each and every such offence, forfeit and pay a penalty of not exceeding twenty pounds.”

THOS. N. STEPHENS, Secretary.

**Land Sale for 2nd February, 1882.**

COMPRISING LANDS DESCRIBED IN THE THIRD SCHEDULE OF ACT 192 OF 1880, AND LANDS WHICH HAVE BEEN OPEN FOR SELECTION OVER TWO YEARS, UNDER CLAUSE 51 OF THE CROWN LANDS CONSOLIDATION ACT OF 1877.

Crown Lands Office, Adelaide, December 20th, 1881.

NOTICE is hereby given, that the following portions of Crown Lands will be offered for sale by public auction at the Land Office, Adelaide, on Thursday, the second day of February, 1882, at eleven of the clock in the forenoon, at the upset price of one pound per acre, as determined by the Governor in Council, on the terms and conditions, and under the provisions of the Acts and Regulations relating to the sale and other disposal of waste lands belonging to the Crown in South Australia. Deposit, twenty per cent. on cash, and ten per cent. interest on credit purchases. The value of the improvements to be paid at the time of sale. The sale will be adjourned from 1 to 2 o'clock, and, if necessary, at 4 p.m., and recommenced at 11 a.m. on the following day.

ALFRED CATT, Commissioner of Crown Lands.

**COUNTRY SECTIONS.—UPSET PRICE, £1 PER ACRE.**

**HUNDRED OF YARANYACKA—COUNTY OF FLINDERS.**

No. of Lot.	No. of Section.	Area in Acres.	Value of Improvements. £ s. d.	Remarks.
1	57	199	52 13 0	Three miles west of the Burrawing Mine. Hut, fencing, and dam.

**HUNDRED OF LAKE WANGARY—COUNTY OF FLINDERS.**

No. of Lot.	No. of Section.	Area in Acres.	No. of Lot.	No. of Section.	Area in Acres.
2	283	534	3	287	579

Two miles north-easterly of Lake Wangary.

**HUNDRED OF LINCOLN—COUNTY OF FLINDERS.**

No. of Lot.	No. of Section.	Area in Acres.	No. of Lot.	No. of Section.	Area in Acres.
4	150	598	6	153E	292
5	151	634	7	157	539
8	432	36	10	434	34
9	433	33	11	435	44

About two miles westerly of Port Lincoln.

**HUNDRED OF YADNARIE—COUNTY OF JERVOIS.**

No. of Lot.	No. of Section.	Area in Acres.	No. of Lot.	No. of Section.	Area in Acres.
12	71	480	16	75	393
13	72	354	17	76	332
14	73	373	18	89	373
16	74	429	19	90	431

**HUNDRED OF WARROW—COUNTY OF FLINDERS.**

From three miles to eight miles south-easterly, southerly, and south-westerly of Coultia.

No. of Lot.	No. of Section.	Area in Acres.	No. of Lot.	No. of Section.	Area in Acres.
20	126	504	24	140	630
21	127	517	25	141	634
22	137	525	26	146	640
23	138	554			

No. of Lot.	No. of Section.	Area in Acres.	Value of Improvements. £ s. d.	Remarks.
27	147	545	1 3 0	Post and wire fencing.
28	148	544	27 18 0	Ditto.
29	155	605	7 0 0	Hut.

No. of Lot.	No. of Section.	Area in Acres.	No. of Lot.	No. of Section.	Area in Acres.
30	159	524	33	165	551
31	160	501	34	167	554
32	162	625			

**HUNDRED OF LOUTH—COUNTY OF FLINDERS.**

Between the northern shore of Louth Bay and the northern boundary of the Hundred.

No. of Lot.	No. of Section.	Area in Acres.	No. of Lot.	No. of Section.	Area in Acres.
35	383	306	43	397	497
36	390	301	44	398	497
37	391	430	45	399	387
38	392	194	46	400	413
39	393	245	47	401	261
40	394	490	48	402	321
41	395	383	49	403	497
42	396	496	50	404	53

**COUNTRY SECTIONS—continued.**

No. of Lot.	No. of Section.	Area in Acres.	No. of Lot.	No. of Section.	Area in Acres.
51	405	89	56	410	498
52	406	113	57	411	492
53	407	266	58	412	369
54	408	349	59	413	375
55	409	386			

**HUNDRED OF KOPPIO—COUNTY OF FLINDERS.**  
From three miles to eleven miles south-westerly, westerly, north-westerly and northerly of Pillaworta Hill.

No. of Lot.	No. of Section.	Area in Acres.	Value of Improvements. £ s. d.	Remarks.	
60	98	258	70	172	481
61	99	205	71	173	493
62	164	492	72	174	490
63	165	397	73	175	386
64	166	312	74	176	303
65	167	415	75	177	243
66	168	439	76	178	496
67	169	357	77	179	322
68	170	280	78	180	357
69	171	490	79	181	456

No. of Lot.	No. of Section.	Area in Acres.	Value of Improvements. £ s. d.	Remarks.
80	182	498	3 14 0	Post and wire fencing.
81	183	390	15 3 0	Ditto.
82	184	323	15 3 0	Ditto.

No. of Lot.	No. of Section.	Area in Acres.	No. of Lot.	No. of Section.	Area in Acres.
83	185	401	86	188	360
84	186	386	87	189	367
85	187	338			

No. of Lot.	No. of Section.	Area in Acres.	Value of Improvements. £ s. d.	Remarks.	
88	190	436	29 15 0	Post and wire fencing.	
89	191	434	93	195	417
90	192	277	94	196	384
91	193	432	95	197	372
92	194	475	96	198	478

No. of Lot.	No. of Section.	Area in Acres.	Value of Improvements. £ s. d.	Remarks.	
97	199	326	26 13 0	Post and wire fencing.	
98	200	271	102	204	405
99	201	294	103	208	468
100	202	499	104	209	486
101	203	493			

No. of Lot.	No. of Section.	Area in Acres.	Value of Improvements. £ s. d.	Remarks.	
105	210	400	28 6 0	Post and wire fencing.	
106	211	393	41 4 0	Ditto.	
107	212	448	4 6 0	Ditto.	
108	213	491	7 9 0	Ditto.	
109	215	453	110	217	390

**HUNDRED OF STOKES—COUNTY OF FLINDERS.**  
Surrounding Kapinka and on the Chinmina, Uranno, and Peelina Creeks.

No. of Lot.	No. of Section.	Area in Acres.	No. of Lot.	No. of Section.	Area in Acres.
111	218	311	17	9	0
112	219	130	17	9	0
113	220	265	12	2	0
114	221	108	13	12	0
115	1	489	124	12	201
116	2	466	125	19	414
117	5	499	126	20	491
118	6	465	127	21	495
119	7	39	128	22	494
120	8	402	129	23	499
121	9	332	130	28	309
122	10	332	131	29	455
123	11	418	132	31	313



COUNTRY SECTIONS—continued.

HUNDRED OF STOKES—COUNTY OF FLINDERS.—continued.

No. of Lot.	No. of Section.	Area in Acres.	Value of Improvements. £ s. d.	Remarks.	
133	32	237	5 6 0	Post and wire fencing.	
No. of Lot.	No. of Section.	Area in Acres.	No. of Lot.	No. of Section.	Area in Acres.
134	33	347	138	37	500
135	34	436	139	42	498
136	35	345	140	43	499
137	36	393			
No. of Lot.	No. of Section.	Area in Acres.	Value of Improvements. £ s. d.	Remarks.	
141	44	361	36 15 0	Post and wire fencing.	
142	45	500	—	No improvements.	
143	47	349	5 9 0	Post and wire fencing.	
144	48	105	8 5 0	Ditto.	
145	49	259	—	No improvements.	
146	52	421	24 7 0	Post and wire fencing.	
147	53	446	9 2 0	Ditto.	
148	56	228	—	No improvements.	
149	57	429	—	No improvements.	
150	58	494	10 0 0	Huts.	
151	59	493	—	No improvements.	
152	60	468	9 0 0	Post and wire fencing.	
153	61	421	31 9 0	Ditto.	
154	62	254	8 5 0	Ditto.	
155	63	413	5 9 0	Ditto.	
No. of Lot.	No. of Section.	Area in Acres.	No. of Lot.	No. of Section.	Area in Acres.
156	64	500	157	65	317

HUNDRED OF HUTCHISON—COUNTY OF FLINDERS.

In the north-western portion of the Hundred.

158	125	498	161	128	419
159	126	447	162	129	232
160	127	272			
No. of Lot.	No. of Section.	Area in Acres.	Value of Improvements. £ s. d.	Remarks.	
163	130	496	24 13 0	Post and wire fencing, and dam.	
164	131	390	14 13 0	Post and wire fencing.	
No. of Lot.	No. of Section.	Area in Acres.	No. of Lot.	No. of Section.	Area in Acres.
165	132	162	167	137	18
166	133	348	168	138	75

South, south-east and easterly of Mount Liverpool, and between the western boundary of the Hundred and the sea-coast.

169	145	307	197	173	495
170	146	497	198	174	282
171	147	497	199	175	497
172	148	433	200	176	425
173	149	435	201	177	435
174	150	425	202	178	488
175	151	476	203	179	380
176	152	491	204	180	135
177	153	378	205	181	337
178	154	341	206	182	404
179	155	449	207	183	493
180	156	425	208	184	499
181	157	411	209	185	248
182	158	398	210	186	483
183	159	418	211	187	425
184	160	475	212	188	490
185	161	499	213	189	493
186	162	496	214	190	462
187	163	497	215	191	418
188	164	256	216	192	500
189	165	424	217	193	472
190	166	400	218	194	471
191	167	452	219	195	477
192	168	468	220	196	481
193	169	416	221	197	479
194	170	406	222	198	461
195	171	243	223	199	470
196	172	422			

COUNTRY SECTIONS—continued.

HUNDRED OF HUTCHISON—COUNTY OF FLINDERS.—continued.

No. of Lot.	No. of Section.	Area in Acres.	Value of Improvements. £ s. d.	Remarks.	
224	200	416	1 4 0	Post and wire fencing.	
No. of Lot.	No. of Section.	Area in Acres.	No. of Lot.	No. of Section.	Area in Acres.
225	201	469	227	203	472
226	202	467			
No. of Lot.	No. of Section.	Area in Acres.	Value of Improvements. £ s. d.	Remarks.	
228	204	500	5 15 0	Post and wire fencing	
229	205	478	7 11 0	Ditto.	
230	206	384	7 11 0	Ditto.	
231	207	133	5 15 0	Ditto.	
No. of Lot.	No. of Section.	Area in Acres.	No. of Lot.	No. of Section.	Area in Acres.
232	208	450	236	212	428
233	209	397	237	213	449
234	210	384	238	216	245
235	211	489			

HUNDRED OF MULGOOWURTIE—COUNTY FERGUSON.

In the western half of the Hundred.

239	3	448	272	121	432
240	4	448	273	122	392
241	79	292	274	123	430
242	86	233	275	124	499
243	87	447	276	125	247
244	88	447	277	126	493
245	89	439	278	127	499
246	90	427	279	128	499
247	91	450	280	129	498
248	92	461	281	130	373
249	93	387	282	131	418
250	94N	297	283	132	499
251	95	447	284	133	500
252	96	447	285	134	397
253	97	448	286	135	412
254	98	448	287	136	398
255	99	433	288	137	406
256	100	257	289	138	443
257	103	387	290	139	488
258	104	444	291	140	400
259	107	407	292	141	453
260	108	447	293	142	485
261	109	454	294	143	485
262	110	253	295	144	445
263	112	450	296	145	436
264	113	465	297	146	451
265	114	440	298	147	435
266	115	432	299	149N	206
267	116	446	300	151	400
268	117	499	301	152	492
269	118	421	302	153	474
270	119	140	303	155	265
271	120	404	304	156	248

G. W. GOYDER, Surveyor-General.

SALE OF MISCELLANEOUS LEASES,

UNDER PART VI. OF THE CROWN LANDS CONSOLIDATION ACT, AND REGULATIONS DATED FEBRUARY 26TH, 1880.

Leases for Garden Purposes, Hundred of Crystal Brook,

Crown Lands Office, Adelaide, December 22nd, 1881.

NOTICE is hereby given, that leases of the undermentioned Crown lands, for garden purposes, will be offered for sale by auction, under the provisions of Part VI. of the Crown Lands Consolidation Act, and Regulations thereunder, at the Land Office, Adelaide, on Thursday, February 9th, 1882, at 11 o'clock a.m.

A plan of the land can be seen at the Land Office.

Term of lease—Twenty-one years from April 1st, 1882.

The first year's rent to be paid at the fall of the hammer, together with a fee of £1 for the lease.

The following conditions will be inserted in the lease :

- i. Exception and reservation of all mines and minerals, with incident powers.
  - ii. Covenant not to assign or sublet without the written permission of the Commissioner of Crown Lands.
  - iii. Power to Commissioner of Crown Lands to resume possession of the whole or any portion of the land on giving six months' notice, if required for any purpose of public utility.
  - iv. In the event of resumption, the lessee will be compensated for substantial and useful improvements made by him: Provided that prior to the construction of any improvements the lessee shall obtain the written consent of the Commissioner of Crown Lands for that purpose, and that within three months of their completion he shall lodge with the Commissioner a statement giving full description and cost of such improvements. And provided that one twenty-first part of the value of such improvements shall be deducted from the amount to be paid to the lessee for every year the lease is allowed to run without being resumed.
  - v. Lessee to insure all erections against damage by fire, and to keep and yield up, at the expiration or sooner determination of the term, all improvements in good and tenantable repair and condition.
  - vi. Lessee to use the demised land *bonâ fide* for the purposes for which it shall have been demised, and not for any other purpose.
  - vii. Rent payable annually in advance.
- The lessee will be allowed to use the land for purposes connected with a garden, but not for any other purpose.

ALFRED CATT, Commissioner of Crown Lands.

No. of Lot.	Area in Acres.	Upset price per Annum.	Situation.
758	About 10	£ 5	Block A, on Crystal Brook, N. of section 630, Hundred of Crystal Brook.
759	About 10	£ 5	Block B, on Crystal Brook, N. of section 632-3, Hundred of Crystal Brook.

\* In addition to £7 for improvements, and £3 10s. for survey.  
+ In addition to £3 10s. for survey

G. W. GOYDER, Surveyor-General.

**SALE OF MISCELLANEOUS LEASE,**

**UNDER PART VI. OF THE CROWN LANDS CONSOLIDATION ACT, AND REGULATIONS DATED FEBRUARY 26TH, 1880.**

*Lease for Grazing Purposes, Section 103, Hundred of Napperby.*

Crown Lands Office, Adelaide, January 9th, 1882.

**NOTICE** is hereby given, that a lease of the undermentioned Crown lands will be offered for sale by auction, for grazing purposes, under the provisions of Part VI. of the Crown Lands Consolidation Act, and Regulations thereunder, at the Land Office, Adelaide, on Thursday, March 2nd, 1882, at 11 o'clock a.m.

A plan of the land can be seen at the Land Office.

Term of lease—Twenty-one years, from April 1st, 1882.

The first year's rent to be paid at the fall of the hammer, together with the fee of £1 for the lease.

The following conditions will be inserted in the lease:—

- i. Exception and reservation of all mines and minerals, with incident powers.
- ii. Covenant not to assign or sublet without written permission of the Commissioner of Crown Lands.
- iii. Power to Commissioner of Crown Lands to resume possession of the whole or any portion of the land on giving six months' notice, if required for any purpose of public utility.
- iv. In the event of resumption the lessee will be compensated for substantial and useful improvements made by him: Provided that prior to the construction of any improvements the lessee shall obtain the written consent of the Commissioner of Crown Lands for that purpose, and that within three months of their completion he shall lodge with the Commissioner a statement giving full description and cost of such improvements: And

provided that one twenty-first part of the value of such improvements shall be deducted from the amount to be paid to the lessee for every year the lease is allowed to run without being resumed.

- v. Lessee to insure all substantial buildings against damage by fire, and to keep and yield up, at the expiration or sooner determination of the term, all improvements in good and tenantable repair and condition.
- vi. Lessee to use the demised land *bonâ fide* for the purposes for which it shall have been demised, and not for any other purpose.
- vii. Rent payable annually in advance.
- viii. Covenant not to cut timber without licence in writing from the Commissioner of Crown Lands, except for erections, fencing, and firewood.

The lessee will be required (at his own cost) to securely fence the land to be leased with sheep or cattle proof fence.

Right reserved to the Hydraulic Engineer, or any person acting under his authority, to enter upon the land at any time for the purpose of laying water-pipes, and to do all other things necessary for the conservation of water.

The lessee will not be allowed to cultivate any of the land included in the lease.

The lessee will be allowed to use the land for purposes connected with grazing, but not for any other purpose.

ALFRED CATT, Commissioner.

No. of Lot.	No. of Section.	Area of Section.	Upset Price per Annum.	Hundred.
752	103	Acres. 530	£5	Napperby

G. W. GOYDER, Surveyor-General.

**APPLICATIONS FOR SURPLUS COMMONAGE.**

Surveyor-General's Office, Adelaide, December 22nd, 1881.

**NOTICE** is hereby given, that applications for surplus commonage in the undermentioned hundreds will be received in this office in terms of the regulations of May 16th, 1879.

G. W. GOYDER, Surveyor-General.

Hundred.	Small Cattle.	Hundred.	Small Cattle.
Wonoka .....	4,638	Thistle Island .....	full rate
Baldina .....	4,200	Baroota .....	722
Bright .....	1,116	Pinda .....	1,930
Mongolata .....	4,782	Telowie .....	2,084
Black Rock Plain ...	2,556	Winninowie .....	1,922
Coomooro .....	546	Eurilpa .....	2,000
Mannanarie .....	540	Wirreanda .....	200
Morgan .....	3,116	Mount Muirhead .....	492
Oladdie .....	490	Arkaba .....	1,766
Pekina .....	700	Cavenagh .....	2,500
Tarcowie .....	482	Coglin .....	928
Walloway .....	2,504	Minburra .....	820
Barunga .....	834	Terowie .....	1,080
Cameron .....	3,502	Wonna .....	3,546
Kadina .....	2,000	Cudlamudla .....	2,318
Mundoora .....	4,746	Coolinong .....	2,970
Ninnes .....	5,000	Seymour .....	1,620
Tickera .....	4,892	Younghusband .....	1,346
Tiparra .....	7,400	Andrews .....	606
Curramulka .....	1,664	Boucaut .....	1,416
Koolywurtie .....	2,010	Everard .....	2,000
Maitland .....	550	Hart .....	1,500
Minlacowie .....	3,328	Angas .....	3,310
Muloowurtie .....	4,248	Mobilong .....	86
Para Wurlie .....	1,756	Anne .....	480
Ramsay .....	3,028	Reynolds .....	2,000
Wauraltee .....	2,364	Wandearah .....	320
Lake Wangary .....	1,062	Whyte .....	2,000

EDUCATION LANDS OPEN TO APPLICATION.

Crown Lands Office, Adelaide, September 26th, 1881.

APPLICATIONS will be received at the Land Office from persons willing to lease the undermentioned lands at the upset prices named. Plans may be inspected at the Land Office.

Conditions.

The leases will be prepared by the solicitor to the department, and shall be executed by both parties within fourteen days of the day of application; and such leases shall contain the following covenants, conditions, and provisions:—

- i. Reservation of minerals and timber, except scrub, with power to enter, work, and remove same.
- ii. Liberty to lessee to cut and use timber for building on the lands or fencing.
- iii. To pay rent half-yearly in advance.
- iv. To pay rates.
- v. Within the first year of term to fence any unfenced boundaries of the lot substantially with good post and rail, or post and three-wire fence; the posts not to be more than ten feet apart.
- vi. To keep fences and buildings in good repair.
- vii. Not more than one-half of the land is to be under cultivation at any one time; and the land broken up is to be cultivated in good husbandlike manner.
- viii. To yield up premises in good repair and condition at the end of term.
- ix. Not to assign or sublet without consent in writing of the Commissioner of Crown Lands.
- x. Power for lessor, his surveyors and servants, to enter to survey and also to examine premises.
- xi. Power for lessor to re-enter on lessee's breach of covenants.
- xii. Lessees to destroy all rabbits on the land and fill up their burrows, and to destroy all Bathurst bur growing upon the lands; also upon the half width of Government roads adjacent thereto.
- xiii. Lessee to have power to surrender his lease on giving three months' notice and paying rent in full to expiry of notice.

ALFRED CART, Commissioner of Crown Lands.

No. of Lot.	Hundred.	Nos. of Sections.	Area.	Upset Price.
243	Willunga	579	A. R. P.	£ s. d.
			100 0 0	0 0 1

G. W. GOYDER, Surveyor-General.

C.L.O., 20/80. Surveyor-General's Office, Adelaide, Jan. 31st, 1880.

THE attention of issuers of timber, dray, and other licences is directed to clause 5 of the regulations printed on the back of the licence, viz.:—"That special permission, in writing, from the Surveyor-General, or officer acting for him, is necessary to enable the holder of the licence to raise, collect, cut, fell, strip, and remove any materials from leased Crown lands, which land will be described in any such permission." They will, therefore, in future, request applicants for such licences to apply direct to the Surveyor-General for both licences and permits for leased lands. The above direction will not, however, be enforced with regard to leases within hundreds for which licences may be issued without reference to this office.

G. W. GOYDER, Surveyor-General.

Surveyor-General's Office, Adelaide, January 4th, 1882.

THE following order of sale will be observed on Tuesday, January 24th, 1882.

Order. of Sec.	No. of Sec.	Order. of Sec.	No. of Sec.	Order. of Sec.	No. of Sec.	Order. of Sec.	No. of Sec.
Hundred of Hindmarsh.				Hundred of Lake George.			
1	251	—	—	2	1	3	2
Hundred of King.							
5	96	6	69N	7	68	—	—

Order of Sale—continued.

Order.	No. of Sec.	Order.	No. of Sec.	Order.	No. of Sec.	Order.	No. of Sec.	Order.	No. of Sec.
Hundred of Rees.					Hundred of Ramsay.				
8	108w	—	—	—	—	9	76s	—	—
Hundred of Dudley.									
10	58	11	59	12	61	13	60	14	62
Hundred of Yarrah.					Hundred of Kadina.				
15	32	16	13	—	—	17	133	18	134
Hundred of Pirie.			Hundred of Mongolata.			Hundred of Warrow.			
19	360	—	—	20	5	—	—	12	190
Hundred of Monarto.					Hundred of Gumbowie.				
22	115	—	—	—	—	23	58	—	—
Hundred of Arkaba.									
—	—	—	—	24	88	—	—	—	—
Hundred of Waterhouse.									
25	268	27	271	29	157	30	145	31	146
26	269	28	275	—	—	—	—	—	—
Hundred of Bagot.					Hundred of Coglin.				
32	178	33	177	—	—	34	79	35	81
Hundred of Menzies.									
36	113	58	36	80	20	103	95	126	60
37	118	59	33	81	133	104	108	127	131
38	119	60	34	82	22	105	107	128	58
38A	96	61	32	83	21	106	112	129	70
39	106	62	31	84	28	107	101	130	71
40	97	63	30	85	45	108	102	131	49
41	90	64	39	86	52	109	103	131A	48
42	91	65	27	87	53	110	100	132	59
43	88	66	23	88	51	111	116	133	44
44	89	67	37	89	54	112	104	134	43
45	93	68	38	90	50	113	115	135	41
46	92	68A	40	91	55	114	114	136	39
47	94	69	17	92	57	115	111	137	42
48	121	70	16	93	56	116	109	138	81
49	120	71	15	94	72	117	110	139	82
50	105	72	12	95	68	118	46	140	75
51	99	73	11	96	69	119	47	141	76
52	98	74	8	97	73	120	62	142	77
53	14	75	132	98	67	121	63	143	87
54	13	76	10	99	74	122	64	144	83
55	24	77	9	100	78	123	65	145	84
56	25	78	18	101	79	124	66	146	85
57	26	79	19	102	80	125	61	147	86
Hundred of Edeowie.									
148	7	174	12	200	115	226	38	251	120
149	8	175	14	201	74	227	37	252	121
150	25	176	2	202	73	228	35	253	121
151	78	177	18	203	76	229	41	254	125
152	79	178	16	204	75	230	47	255	126
153	112	179	17	205	72	231	46	256	123
154	109	180	88	206	71	232	42	257	124
155	108	181	89	207	32	233	45	258	1
156	111	182	99	208	31	234	43	259	15
157	113	183	97	209	30	235	44	260	5
158	77	184	93	210	33	236	56	261	6
159	83	185	94	211	34	237	55	262	9
160	84	186	96	212	52	238	54	263	10
161	85	187	11	213	51	239	57	264	19
162	82	188	26	214	53	240	58	265	81
163	105	189	24	215	50	241	64	266	80
164	104	190	22	216	67	242	65	267	20
165	99	191	23	217	68	243	62	268	21
166	106	192	132	218	69	244	63	269	90
167	103	193	133	219	70	245	60	270	91
168	100	194	130	220	66	246	61	271	92
169	101	195	131	221	49	247	59	272	95
170	102	196	129	222	36	248	118	273	28
171	107	197	128	223	48	249	127	274	29
172	3	198	117	224	40	250	119	275	27
173	4	199	116	225	39	—	—	—	—

LANDS OPEN FOR SALE UPON CREDIT ON THE 24TH JANUARY, 1882, UNDER CLAUSES 14 AND 15, CROWN LANDS CONSOLIDATION ACT OF 1877.

Improved and Country Lands.

Crown Lands Office, Adelaide, December 6th, 1881.

NOTICE is hereby given, that the following portions of the Crown Lands, situate in the Hundreds of King, Mongolata, and Rees, County of Burra; Hundreds of Dudley and Menzies, County of Carnarvon; Hundred of Kadina, County of Daly; Hundred of Bagot, County of Eyre; Hundred of Ramsay, County of Fergusson; Hundred of Warrow, County of Flinders; Hundreds of Hindmarsh and Lake George, County of Grey; Hundred of Arkaba, County of Hanson; Hundred of Coglein, County of Herbert; Hundred of Gumbowie, County of Kimberley; Hundred of Yarra, County of Newcastle; Hundred of Waterhouse, County of Robe; Hundred of Monarto, County of Sturt; Hundred of Ediowie, County of Taunton; and in the Hundred of Pirie, County of Victoria, will be open for sale upon credit under the provisions of the Acts and Regulations relating to the sale and other disposal of Waste Lands belonging to the Crown in South Australia, on Tuesday, the 24th January, 1882, at 10 a.m., at the price of one pound per acre, with the exception of reclaimed lands in the Hundred of Hindmarsh, which will be offered at three pounds per acre. The value of the improvements to be added to the price of the land, and paid for at the time of selection.

ALFRED CATT, Commissioner of Crown Lands.

Country and Reclaimed Lands.

No. of Section.	Area of Sec. in Acres.	Remarks.
<b>HUNDRED OF HINDMARSH—</b>		
		At the upset price of £3 per acre.
251	57	Two and a half miles south by east of Lucieton.
<b>HUNDRED OF LAKE GEORGE—</b>		
1	94	In the south-eastern corner of the Hundred.
2	131	
3	116	
<b>HUNDRED OF KING—</b>		
*68	395	Two miles north-easterly of the Finger-Post Dams.
*69N	178	
*96	427	
<b>HUNDRED OF REES—</b>		
*108W	360	Four miles north of King's Well.
<b>HUNDRED OF RAMSAY—</b>		
*76s	229	One and a half miles west of Port Vincent.
<b>HUNDRED OF DUDLEY—</b>		
58	131	At Antechamber Bay.
59	210	
60	95	
61	173	
62	16	
<b>HUNDRED OF YARRAH—</b>		
13	410	Two miles south-easterly of Narcoona Well.
32	199	

Improved Lands.

No. of Section.	Area of Section in Acres.	Value of Improvements. £ s. d.	Remarks.
<b>HUNDRED OF KADINA—</b>			
			Four miles north-easterly of Kadina.
*133	179	28 3 0	Hut, tank, and fencing.
*134	433	26 12 0	Hut, tanks, and fencing.
<b>HUNDRED OF PIRIE—</b>			
			Two and a half miles east of Port Pirie.
*360	372	80 0 0	House and fencing.
<b>HUNDRED OF MONGOLATA—</b>			
			Two miles south-easterly of Sugarloaf Hill.
*5	463	290 0 0	Houses, tank, dam, and fencing.
<b>HUNDRED OF WARROW—</b>			
			Five miles west of Coultas.
*190	295	58 0 0	House and fencing.
<b>HUNDRED OF MONARTO—</b>			
			Three miles north-westerly of Preamimma Mine.
*115	85	15 15 0	Fencing.

Improved and Country Lands—continued.

No. of Section.	Area of Section in Acres.	Value of Improvements. £ s. d.	Remarks.		
<b>HUNDRED OF GUMBOWIE—</b>					
			One mile east of Lancelot.		
*58	390	212 17 0	House, tank, dam, shed, and fencing.		
<b>HUNDRED OF ARKABA—</b>					
			Four miles east of the Wonoka Creek Mail Station.		
88	611	44 2 0	Post and wire fencing and hut.		
<b>HUNDRED OF WATERHOUSE—</b>					
			One and a half miles north-easterly of Wooripa.		
*145	285	56 4 0	Fencing.		
*146	480	—	No improvements.		
From one and a half miles to two and a half miles south-westerly and westerly of Mount Benson.					
*157	297	—	No improvements.		
*268	166	—	Ditto		
*269	163	—	Ditto		
*271	82	—	Ditto		
*275	75	—	Ditto		
<b>HUNDRED OF BAGOT—</b>					
			Three miles north-easterly of Sedan.		
*177	85	22 12 0	Shed and fencing.		
*178	110				
<b>HUNDRED OF COGLIN—</b>					
			Near the Travellers' Rest Well.		
79	395	4 9 0	Post and wire fencing.		
81	170	—	No improvements.		
No. of Section.	Area of Sec. in Acres.	No. of Section.	Area of Sec. in Acres.	No. of Section.	Area of Sec. in Acres.
<b>HUNDRED OF EDEOWIE—</b>					
Surrounding Ediowie Head Station, and east and west of the Fort Augusta and Government Gums Railway.					
1	291	3	338	4	268
2	464				
No. of Section.	Area of Sec. in Acres.	Value of Improvements. £ s. d.	Remarks.		
5	402	21 5 0	Post and wire fencing.		
6	460	21 19 0	Ditto.		
7	460	—	No improvements.		
8	448	—	No improvements.		
9	423	19 8 0	Post and wire fencing.		
10	434	16 15 0	Ditto.		
11	232	—	No improvements.		
12	218	—	No improvements.		
14	405	—	No improvements.		
15	394	—	No improvements.		
16	322	17 3 0	Post and wire fencing.		
17	354	17 3 0	Ditto.		
18	101	—	No improvements.		
19	223	—	No improvements.		
20	486	31 13 0	Post and wire fencing.		
No. of Section.	Area of Sec. in Acres.	No. of Section.	Area of Sec. in Acres.	No. of Section.	Area of Sec. in Acres.
21	491	23	460	25	377
22	398	24	411		
No. of Section.	Area of Sec. in Acres.	Value of Improvements. £ s. d.	Remarks.		
26	243	11 6 0	Post and wire fencing.		
27	200	18 4 0	Ditto.		
28	337	24 4 0	Ditto.		
29	266	8 9 0	Ditto.		
30	102	9 7 0	Ditto.		
31	304	9 7 0	Ditto.		
32	126	9 6 0	Ditto.		
No. of Section.	Area of Sec. in Acres.	No. of Section.	Area of Sec. in Acres.	No. of Section.	Area of Sec. in Acres.
33	419	35	462	37	363
34	429	36	417	38	442

Improved and Country Lands—continued.					
No. of Section.	Area of Sec. in Acres.	Value of Improvements. £ s. d.	Remarks.	No. of Section.	Area of Sec. in Acres.
<b>HUNDRED OF EDEOWIE—continued.</b>					
39	257	7 19 0	Post and wire fencing.		
40	408	7 16 0	Ditto.		
41	462	12 17 0	Ditto.		
42	399	44	216	45	367
43	245				
46	328	10 2 0	Post and wire fencing.		
47	456	8 5 0	Ditto.		
48	403	6 16 0	Ditto.		
49	403	6 2 0	Ditto.		
50	335	2 12 0	Ditto.		
51	318		No improvements.		
52	96				
53	450	12 6 0	Post and wire fencing.		
54	387	8 0 0	Ditto.		
55	350	4 6 0	Ditto.		
56	434	57	476	58	492
59	395	8 2 0	Post and wire fencing.		
60	371	8 4 0	Ditto.		
61	426	16 7 0	Ditto.		
62	264	6 6 0	Ditto.		
63	320	9 19 0	Ditto.		
64	272	17 3 0	Ditto.		
65	315	18 19 0	Ditto.		
66	432	22 1 0	Ditto.		
67	455	22 19 0	Ditto.		
68	324	12 7 0	Ditto.		
69	250	9 14 0	Ditto.		
70	285		No improvements.		
71	412	9 6 0	Post and wire fencing.		
72	369		No improvements.		
73	365	45 0 0	Well.		
74	302		No improvements.		
75	260	0 8 0	Post and wire fencing.		
76	429		No improvements.		
77	397	15 12 0	Post and wire fencing.		
78	315	9 19 0	Ditto.		
79	309	18 17 0	Ditto.		
80	468		No improvements.		
81	405				
82	355	26 5 0	Post and wire fencing.		
83	282	1,734 10 0	Eedowie Head Station, comprising dwelling-house, bachelors' hall, kitchens, store, stable, chaff-house, harness-room, smithy, wool-shed, dairy, stockyard, fencing, &c.		
84	376	72 3 0	Post and wire fencing and yard.		
85	334	13 19 0	Post and wire fencing.		
88	468		No improvements.		
89	454	26 8 0	Post and wire fencing.		
90	490	7 17 0	Ditto.		
91	481	12 4 0	Ditto.		
92	338	4 3 0	Ditto.		
93	291	15 18 0	Ditto.		
94	446	99	201	104	323
95	467	100	256	105	335
96	478	101	37	106	302
97	460	102	211	107	455
98	430	103	336	108	267

Improved and Country Lands—continued.					
No. of Section.	Area of Sec. in Acres.	Value of Improvements. £ s. d.	Remarks.	No. of Section.	Area of Sec. in Acres.
<b>HUNDRED OF EDEOWIE—continued.</b>					
109	254	8 2 0	Post and wire fencing.		
111	111	8 3 0	Ditto.		
112	95	17 5 0	Ditto.		
113	433	7 6 0	Ditto.		
115	411		No improvements.		
116	413				
117	462				
118	274	29 10 0	Post and wire fencing.		
119	381	122	419	125	386
120	378	123	463	126	326
121	419	124	457		
127	370	15 3 0	Post and wire fencing.		
128	392	15 3 0	Ditto.		
129	397	131	352	133	324
130	332	132	442		
<b>HUNDRED OF MENZIES—</b>					
North and south of the Cygnet River, and near the Bay of Shoals, Emu Bay, and Kingscote, Kangaroo Island.					
8	287	17	162	25	39
9	435	18	307	26	302
10	228	19	255	27	356
11	275	20	390	28	483
12	303	21	391	29	457
13	301	22	384	30	315
14	237	23	237	31	63
15	224	24	133	32	340
16	258				
33	345	37 10 0	House, stable, barn, &c.		
34	390	9 13 0	Post and wire fencing and hut.		
35	346	48	309	60	279
36	174	49	169	61	402
37	224	50	232	62	489
38	274	51	186	63	414
39	280	52	17	64	371
40	362	53	37	65	407
41	347	54	154	66	362
42	390	55	251	67	360
43	417	56	270	68	409
44	348	57	364	69	337
45	26	58	370	70	187
46	72	59	152	71	215
47	370				
72	72	10 0 0	Hut.		
73	310	80	393	86	481
74	405	81	361	87	443
75	293	82	305	88	412
76	356	83	391	89	214
77	388	84	409	90	476
78	436	85	338	91	476
79	158				
92	453	4 0 0	Hut.		
93	299		No improvements.		
94	181	12 0 0	Woolshed.		

Improved and Country Lands—*continued.*

No. of Section.	Area of Sec. in Acres.	No. of Section.	Area of Sec. in Acres.	No. of Section.	Area of Sec. in Acres.
<b>HUNDRED OF MENZIES—continued.</b>					
95	480	101	367	107	476
96	404	102	379	108	495
97	313	103	275	109	465
98	486	104	419	110	437
99	452	105	350	111	475
100	499	106	330	112	424
No. of Section.	Area of Section in Acres.	Value of Improvements.		Remarks.	
		£ s. d.			
113	433	14	10 0	Hut.	
No. of Section.	Area of Sec. in Acres.	No. of Section.	Area of Sec. in Acres.	No. of Section.	Area of Sec. in Acres.
114	442	119	287	131	421
115	275	120	382	132	27
116	264	121	414	133	161
118	345				

NOTE—Sections marked thus \* have been forfeited, and are now re-offered. A list showing the order in which the sections will be offered, will be published in the *Government Gazette*, three weeks before the date of sale. The sale will be adjourned from 1 to 2 o'clock; and, if necessary, at 4 p.m., and recommenced at 10 a.m. on the following day.

G. W. GOYDER, Surveyor-General.

**LANDS OPEN FOR SALE UPON CREDIT, ON THE 21st FEBRUARY, 1882, UNDER CLAUSES 14 AND 15 CROWN LANDS CONSOLIDATION ACT OF 1877.**

*Improved and Country Lands.*

Crown Lands Office, Adelaide, December 29th, 1881.  
 NOTICE is hereby given that the following portions of the Crown Lands situate in the Hundred of Noarlunga, County of Adelaide; Hundred of Wirrega, County of Buckingham; Hundred of Dudley, County of Carnarvon; Hundred of Tickera, County of Daly; Hundred of Minlacowie, County of Fergusson; Hundred of Winninowie, County of Frome; Hundred of Kondoparinga, County of Hindmarsh; Hundreds of Binnam and Hynam, County of MacDonnell; and in the Hundreds of Boolcunda, Kanyaka, Palmer, and Pichi Richi, County of Newcastle, will be open for sale upon credit under the provisions of the Acts and Regulations relating to the sale and other disposal of Waste Lands belonging to the Crown in South Australia, on Tuesday, the 21st February, 1882, at 10 a.m., at the price of One Pound per acre. The value of the improvements to be added to the price of the land, and paid for at the time of selection.

ALFRED CATT, Commissioner of Crown Lands.

Improved and Country Lands.

No. of Section.	Area of Sec. in Acres.	Value of Improvements.	Remarks.
		£ s. d.	
<b>HUNDRED OF MINLACOWIE—</b>			
	Four miles south-westerly of Minlaton.		
*48N	24	9 11 0	Post and wire fencing.
<b>Country Lands.</b>			
No. of Section.	Area of Sec. in Acres.	Remarks.	
<b>HUNDRED OF DUDLEY—</b>			
30	24	Two miles south-easterly of Hog Bay.	
44	6	} From three-quarters of a mile to one and a-half miles westerly of Christmas Cove.	
45	21½		
46	14		
47	7		
48	39		
49	37	} At American Beach.	
50	73		
90	464	About two miles south-easterly of Hog Bay.	
<b>HUNDRED OF PICHI RICHI—</b>			
409	265	} Two miles east of Quorn.	
410	219		
<b>HUNDRED OF BINNUM—</b>			
1	111	} About seven miles south-westerly of Kybybolite Station.	
145	86		

Improved and Country Lands—*continued.*

<b>HUNDRED OF HYNAM—</b>									
200	89	} About three miles north of Hynam.							
237	71								
<b>HUNDRED OF TICKERA—</b>									
*23s	92	Two miles south-easterly of Hector Plain.							
<b>HUNDRED OF NOARLUNGA—</b>									
357	74	} One and a-half miles north-easterly of Cherry Gardens.							
<b>HUNDRED OF KANYAKA—</b>									
302	319	} From one mile to two miles north-easterly, easterly, south-easterly, and southerly of Simmonston.							
303	285								
304	250								
305	316								
306	57								
468	144								
469	320								
<b>HUNDRED OF WINNINOWIE—</b>									
10	157	} About three-quarters of a mile north-easterly, easterly, and south-easterly of Miranda.							
11	151								
12	452								
106	444	} In the north-east corner of the Hundred.							
107	332								
109	450								
111	422								
112	421								
113	359								
114	381								
<b>HUNDRED OF KONDOPARINGA—</b>									
1	59					} From three miles to five miles north-north-easterly of Ashbourne.			
2	47								
3	63								
4	211								
5	193								
6	13½								
7	27								
8	442								
9	29								
10	27								
11	16								
12	100								
13	111								
14	222								
15	8								
1907	64	} At Morphett's Hill.							
2000	34								
2001	23								
2091	133	One and a half miles east of Ashbourne.							

No. of Section.	Area of Section in acres.	No. of Section.	Area of Section in Acres.	No. of Section.	Area of Section in Acres.
<b>HUNDRED OF BOOLCUNDA—</b>					
On the Port Augusta and Government Gums Railway, between Willochra and the northern boundary of the Hundred.					
50	203	58	324	232	302
51	184	59	326	233	175
52	98	60	261	234	145
53	17	61	330	235	261
54	161	120	224	236	169
55	175	212	243	245	150
56	143	223	294	246	30
57	268				
<b>HUNDRED OF PALMER—</b>					
From one and a-half miles to six miles southerly, south-westerly, and westerly of Stephenston.					
23	6				
No. of Section.	Area of Section in Acres.	Value of Improvements.		Remarks.	
		£ s. d.			
55	160	1	17 0	Post and wire fencing.	
No. of Section.	Area of Sec. in Acres.	No. of Section.	Area of Sec. in Acres.	No. of Section.	Area of Sec. in Acres.
191	76	197	67	380	158
196	276				

Improved and Country Lands—continued.

No. of Section.	Area of Sec. in Acres.	Value of Improvements.	Remarks.			
HUNDRED OF PALMER—continued.						
381	154	10 12 0	} Post and wire fencing.			
382	289	10 12 0				
383	113	7 10 0				
384	214	7 10 0				
No. of Section.	Area of Section in Acres.	No. of Section.	Area of Section in Acres.	No. of Section.	Area of Section in Acres.	
385	298	387	240	388	94	
386	287					
No. of Sec.	Area of Sec. in Acres.	Value of Improvements.	Remarks.			
HUNDRED OF PALMER—continued.						
389	319	8 8 0	} Post and wire fencing.			
390	215	17 3 0				
391	68	8 8 0				
392	275	9 16 0				
393	204	7 6 0				
No. of Section.	Area of Sec. in Acres.	No. of Section.	Area of Section in Acres.	No. of Section.	Area of Section in Acres.	
394	302	396	291	398	47	
395	242	397	312			

HUNDRED OF WIRREGA—

In the western extension of the Hundred, from half a mile to eleven miles westerly, north-westerly, and northerly of Swede's Flat Station.

No. of Section.	Area of Sec. in Acres.	Value of Improvements.	Remarks.			
HUNDRED OF WIRREGA—						
395	500	10 0 0	} Post and wire fencing.			
No. of Section.	Area of Sec. in Acres.	No. of Section.	Area of Section in Acres.	No. of Section.	Area of Section in Acres.	
396	499	397	496			
No. of Section.	Area of Sec. in Acres.	Value of Improvements.	Remarks.			
HUNDRED OF WIRREGA—						
398	496	10 10 0	} Post and wire fencing.			
No. of Section.	Area of Section in Acres.	No. of Section.	Area of Section in Acres.	No. of Section.	Area of Section in Acres.	
399	496	402	329	404	257	
400	496	403	365	405	285	
401	496					
No. of Section.	Area of Sec. in Acres.	Value of Improvements.	Remarks.			
HUNDRED OF WIRREGA—						
406	408	16 17 0	} Post and wire fencing.			
407	467	21 0 0	} Ditto			
408	89	—	} No improvements.			
409	434	16 10 0	} Post and wire fencing.			
412	162	—	} No improvements.			
413	446	16 2 0	} Post and wire fencing.			
414	494	18 0 0	} Ditto			
415	497	15 4 0	} Ditto			
416	499	8 0 0	} Ditto			
417	458	—	} No improvements.			
418	456	—				
419	396	—				
420	411	5 16 0	} Post and wire fencing.			
421	477	28 11 0	} Ditto			
422	470	12 5 0	} Ditto			
423	397	18 0 0	} Ditto			
No. of Section.	Area of Sec. in Acres.	No. of Section.	Area of Section in Acres.	No. of Section.	Area of Section in Acres.	
424	345	426	309	429	321	
425	491	427	177			
No. of Section.	Area of Sec. in Acres.	Value of Improvements.	Remarks.			
HUNDRED OF WIRREGA—						
430	358	7 10 0	} Post and wire yard.			
431	459	12 11 0	} Post and wire fencing.			
432	206	2 10 0				
433	198	16 2 0				
434	442	15 19 0				

Improved and Country Lands—continued.

No. of Section.	Area of Sec. in Acres.	Value of Improvements.	Remarks.	
HUNDRED OF WIRREGA—continued.				
435	440	—	} No improvements.	
436	153	6 2 0	} Post and wire fencing.	
437	253	15 4 0		
438	303	12 7 0		
439	249	5 4 0		
475	148	6 2 0		
476	128	5 13 0		
477	99	12 10 0		

NOTE.—Sections marked \* have been forfeited and are now re-offered. A list, showing the order in which the sections will be offered, will be published in the *Government Gazette* three weeks before the date of sale. The sale will be adjourned from 1 to 2 o'clock, and, if necessary, at 4 p.m., and recommenced at 10 a.m. on the following day.  
G. W. GOYDER, Surveyor-General.

NOTICE TO APPLICANTS FOR LAND UNDER THE SUBSTITUTED RESIDENCE CONDITIONS.

Surveyor-General's Office, Adelaide, July 26th, 1880.  
APPLICANTS for Land under the Substituted Residence Conditions are particularly requested to observe that section v. of clause 15 of the Crown Lands Consolidation Act requires them to forward at the time of application a declaration in the form of the Fourth Schedule to the Act\* (see below). Any application received without such declaration must therefore be treated as informal; the land applied for will not be secured to the person applying, but will remain open for selection to the first person making an application in proper form.  
G. W. GOYDER, Surveyor-General.

\*SCHEDULE REFERRED TO.

I, \_\_\_\_\_ of \_\_\_\_\_, in the Province of South Australia, do hereby declare my intention to actually and *bona fide* cultivate the section \_\_\_\_\_, in the Hundred of \_\_\_\_\_ County of \_\_\_\_\_, this day purchased by me upon credit, and I make the said purchase solely and entirely for my own use and benefit: And I do hereby solemnly and sincerely declare that no other person is interested with me, either directly or indirectly, in the purchase of such land as aforesaid: And I make this my solemn declaration conscientiously believing the same to be true.

(Signature)  
Declared at \_\_\_\_\_ in the Province of South Australia this \_\_\_\_\_ day of \_\_\_\_\_, 18, before me,

NOTE.—If any of the above statements contained in the above declaration are untrue, the person making the same will be liable to the penalties of wilful and corrupt perjury.

DESTRUCTION OF RABBITS.

Surveyor-General's Office, September 8th, 1880.  
ACT 139 of 1879, intituled "The Rabbit Suppression Act, 1879," having been assented to on September the 2nd, 1879, and become the law of the province, the attention of Corporations, Boards, District Councils, and owners and occupiers of freehold and leasehold land is directed to its provisions, which will be strictly enforced. Copies of the Act can be obtained on application to the Government Printer.  
By direction of the Hon. Commissioner of Crown Lands and Immigration.  
G. W. GOYDER, Surveyor-General.

N.B.—Public attention is directed to clause 26 of the Act, which provides that "any person who shall wilfully set loose any rabbits, or knowingly and wilfully permit any rabbits to be set loose, in any part of the said province shall, on conviction, forfeit and pay for such offence a penalty not exceeding one hundred pounds (£100)."  
Surveyor-General's Office, Adelaide, Sept. 9th, 1879.

Surveyor-General's Office, Adelaide, January 18th, 1881.  
LOST, from the Government Survey Camp, Moralana Station, one white horse, branded ♀ near shoulder, ♂ off shoulder. A reward of one pound will be paid on delivery to any Government Survey camp, or for such information given to this office as will lead to its recovery.  
G. W. GOYDER, Surveyor-General.

**R**ETURN of Land sold and cash received during the month of December, 1881.

Surveyor-General's Office, January 9th, 1882.

*Summary.*

Description of Land.	Area.			Amount Bid.		Amount of deposits &c., paid at fall of hammer.			Balances from previous Auction Sales.			Amount paid into Treasury.				
	A.	R.	P.	£	s. d.	£	s. d.	£	s. d.	£	s. d.					
<i>Cash Sales</i> {	Auction { Township lands .....	27	2	3	907	10	0	564	17	0	1,034	3	2	1,599	0	2
	Country Sections .....	716	2	0	1,804	12	1									
	Private Contract (lands that have passed the hammer) .....	21	2	0	21	10	0									
	Ten Years' Leases—Purchases completed .....	—	—	—	—	—	—									
	Scrub Leases .....	279	0	0	279	0	0									
Small blocks in excess of area allowed to be selected for which payment has been made in cash, in terms of clause 25 of Act 1872..	55	0	0	55	1	5	—	—	—	—	—	—	355	11	6	
<b>Total .....</b>	<b>1,099</b>	<b>2</b>	<b>3</b>	<b>3,067</b>	<b>13</b>	<b>7</b>										
<i>Credit Sales</i> {	Newly-opened Country Lands .....	23,243	0	0	24,024	14	0	—	—	—	—	—	—	2,466	4	0
	Old Agricultural Areas .....	—	—	—	—	—	—									
	Forfeited Lands again offered and selected .....	355	0	0	355	0	0									
	Lands that have passed the hammer .....	278	0	0	278	0	0									
By public auction .....	—	—	—	—	—	—										
<b>Total .....</b>	<b>23,876</b>	<b>0</b>	<b>0</b>	<b>24,657</b>	<b>14</b>	<b>0</b>										
<b>Grand Total Cash and Credit Sales..</b>	<b>24,975</b>	<b>2</b>	<b>3</b>	<b>27,725</b>	<b>7</b>	<b>7</b>										

In addition to the above, the following amounts have been received :—

Completion of purchase of 26,383½ acres, under Act 14 of 1868-9 &c. ....	29,217	3	9
Payment of one-quarter purchase-money .....	991	10	1
Payment of one-quarter purchase-money, under Act 192 of 1880 .....	465	5	2
Payment of half purchase-money, under clause 22 of Act 18 of 1872 .....	782	15	0
Second instalment of interest .....	1,746	5	3
Extension of credit for whole of purchase-money .....	468	11	5
Extension of credit for three-fourths of purchase-money, under clause 1 of Act 4 of 1869-70.....	272	7	10
Extension of credit for half of purchase-money, under clause 22 of Act 18 of 1872 .....	25	13	2
Extension of credit for one-quarter purchase-money, under clause 22 of Act 18 of 1872 .....	8	3	9
Interest on overdue amounts .....	69	1	0

**Grand Total Payments on account of Land during the Month .....** £38,467 12 1

NOTE.—Amount received for improvements, £371 15s.

G. W. GOYDER, Surveyor-General.

*Return of Lands sold by Private Contract during the month of December, 1881.*

No. of Section.	Area in Acres.	Price at which Sold.	Hundred.	County.
190	7½	£ 7 10 0	Bagot	Eyre
397	14	14 0 0	Finniss	Sturt
*126	279	279 0 0	Stow	Stanley
	300½	300 10 0		

\* Completion purchase scrub lease, No. 248

*Return of Lands Sold—Deferred Payments—Purchases completed, during the month of December, 1881.*

No. of Section.	Area in Acres.	Price at which sold	Hundred.	County.	Agricultural Area.	No. of Agreement.
384	45	£ 148 10	Noarlunga	Adelaide	—	6684

*Deferred Payments—Purchase completed—continued.*

No. of Section.	Area in Acres.	Price at which sold.	Hundred.	County.	Agricultural Area.	No. of Agreement.
203		£ s.				
204	320	320 0	Tatiara	Buckingham	—	2497
205N						
97	538	1,076 0	Blk. Rock Pln.	Dalhousie	—	4711
110c	419	429 9/6	"	"	"	7256
115						
35	207	207 0	Eurelia	"	—	7905
45	640	640 0	"	"	"	7864
52w						
68E	640	640 0	"	"	"	7907
69						
49E	108	108 0	"	"	—	7866
33	99	160 17,6	Pekina	"	—	3601
85	246½	341 4/3	Tarcowie	"	"	3613
101						
102						



Deferred payments—Purchase completed—continued.

Deferred payments—Purchase completed—continued.

No. of Section.	Area in Acres.	Price at which sold.		Hundred.	County.	Agricultural Area.	No. of Agreement.	No. of Section.	Area in Acres.	Price at which sold.		Hundred.	County.	Agricultural Area.	No. of Agreement.	
		£	s.							£	s.					
54 } 55 }	303	303	0	Walloway	Dalhousie	—	6553	792 } 792A }	163	163	0	Alma	Gawler	—	6512	
72	640	640	0	"	"	—	6660	349								
17	636	636	0	"	"	—	7121	350 }	574	574	0	Dublin	"	—	6467	
122	280	280	0	Yongala	"	—	6392	351	310	310	0	"	"	—	6468	
293	562	562	0	Cameron	Daly	—	6452	293	157	157	0	"	"	—	6440	
294	566	566	0	"	"	—	6419	661	155	155	0	Port Gawler	"	—	6481	
278E	267	267	0	"	"	—	6492	41c	1/2	0	10	Arkaba	Hanson	—	9237	
102N	286	286	0	Kadina	"	—	6463	178								
113	318	318	0	"	"	—	6380	180w	640	640	0	Hynam	McDonnell	—	6639	
158 } 166 }	953	953	0	"	"	—	6008	188w	640	640	0	"	"	—	7621	
116 } 117E }	640	640	0	Kulpara	"	—	6009	3	594	594	0	Joyce	Robe	—	7845	
19	359	359	0	Ninnes	"	—	6420	14	640	640	0	"	"	—	7796	
301	513	1,026	0	Tiparra	"	—	6923	21N	640	640	0	"	"	—	7797	
4	70	70	0	"	"	—	7022	21s	640	640	0	"	"	—	7797	
914 } 915 }	159	159	0	Walleroo	"	—	5074	24E	640	640	0	"	"	—	7797	
926	398	398	0	"	"	—	2572	195	251	251	0	Killanoola	"	—	7891	
360 } 366 }	177 1/2	199 13/9		Dutton	Eyre	—	6427	225	251	251	0	"	"	—	7891	
371				"	"	—	6509	230	400	190	0	Naracoorte	"	—	6469	
72s	186	186	0	Kilkerran	Fergusson	—	2561	10	640	640	0	Younghusband	Russell	—	6444	
28 } 33 }	626	1,657 4/6		Kooylwurtie	"	—	7927	11w	93	95 6/6		"	"	—	6442	
255w	443	443	0	Maitland	"	—	6054	169s	640	640	0	Boucaut	Stanley	—	6502	
230	106	212	0	Moorowie	"	—	7808	173	640	640	0	"	"	—	6533	
401	279	279	0	Appila	Frome	—	4574	231N	257	257	0	Freeling	Sturt	—	6404	
530 } 531s }	640	640	0	"	"	—	6384	267	257	257	0	"	"	—	6404	
70NE } 87w }	320	320	0	Booeroo	"	—	6523	346 }	266	405 13		Mobilong	"	—	6449	
132	621	621	0	"	"	—	6460	347 }	417	417	0	"	"	—	6450	
68 } 69N }	640	640	0	"	"	—	6534	7	165	165	0	Monarto	"	—	6488	
117	609	609	0	"	"	—	6320	19 }	387	551 9/6		Ridley	"	—	6475	
126N } 127E }	499	499	0	"	"	—	6361	20 }	272 1/2	272 10		Caltowie	Victoria	—	2227	
268	459 3/4	459 15		Gregory	"	—	6726	34 }	46			"	"	—	2388	
113	454	454	0	Pinda	"	—	5789	44 }	640	640	0	Napperby	"	—	6408	
135	517	517	0	Willochra	"	—	7500	45 }	93	139 10		"	"	—	4599	
141	517	517	0	"	"	—	6516	46 }				"	"	—	4599	
133	457	457	0	"	"	—	6545	59				"	"	—	4599	
110w	434	434	0	"	"	—	6633	60s				"	"	—	4599	
						—	6495	112	26,383 1/2	29,217 3/2						

Newly-opened Country Lands.

No. of Sections.	Name.	Area in Acres.	Price.	Date of Selection.	Amount paid for Improvements.	No. of Agreement.
			£ s. d.	1881.	£ s. d.	
County of Blachford—Hundred of Barndioota.						
166	Smith, Mary	66	66 0 0	Dec. 10	—	14547
County of Buckingham—Hundred of Tatiara.						
293	Pope, John	448	448 0 0	" 24	—	14577
County of Burra—Hundred of Lindley.						
126N	Haupt, F. R.	189	189 0 0	" 1	7 13 0	14524
124E	Preusker, Andreas	139	139 0 0	" 2	—	14529
6	Wohling, F. G. R.	185	185 0 0	" 3	34 6 0	14530
30	Kley, C. C. B.	325	325 0 0	" 3	13 6 0	14531
55	Klingberg, C. H.	437	437 0 0	" 6	16 9 0	14533
16	Pendle, John	450	450 0 0	" 7	20 2 0	14534
12, 13	Schmidt, A. F.	762	762 0 0	" 10	—	15536
124w	Potter, James	314	314 0 0	" 12	—	14537
125	Potter, William	454	454 0 0	" 12	—	14538
146, 149	Baker, Arthur	866	866 0 0	" 12	—	14539
147, 148	Baker, Alfred	835	835 0 0	" 12	—	14540

## Newly-Opened Country Lands—continued.

No. of Sections.	Name.	Area in Acres.	Price.		Date of Selection.	Amount paid for Improvements.		No. of Agreement
			£	s. d.		£	s. d.	
County of Burra—Hundred of Lindley— <i>continued.</i>								
158, 159	Baker, Wm. Jno. ....	874	874	0 0	Dec. 12	—	—	14541
166	Menz, J. Andreas .....	317	317	0 0	" 12	14 16	0	14542
167N	Menz, F. W. ....	352	352	0 0	" 12	15 11	0	14543
101	McInerheney, C. ....	483	483	0 0	" 21	—	—	14570
110	Kakoschke, F. ....	172	172	0 0	" 21	17 6	0	14571
		7,154	7,154	0 0		139 9	0	
Hundred of Schomburgk—County of Burra..								
34	Burgemcister, J. G. ....	422	422	0 0	Dec. 8	5 6	0	14535
40	Nicolai, J. G. ....	253	259	6 6	" 20	—	—	14552
41	Nicolai, F. E. ....	279	285	19 6	" 20	—	—	14553
113	Hogan, Johanna .....	354	362	17 0	" 20	23 17	0	14554
		1,308	1,330	3 0		29 3	0	
Hundred of Tickera—County of Daly.								
71	Francis, Wm. ....	366	521	11 0	Dec. 20	—	—	14555
91	Kinnear, C. D. ....	391	762	9 0	" 20	—	—	14556
		757	1,284	0 0				
Hundred of Wokurna—County of Daly.								
122	Walker, Geo. ....	383	392	11 6	Dec. 20	—	—	14557
124	Stranger, Wm. ....	392	401	16 0	" 20	—	—	14558
132, 133	Adams, Alex. ....	572	586	6 0	" 20	—	—	14559
141	Pattengale, G. E. ....	498	510	9 0	" 20	—	—	14560
123	Richards, Fredk. ....	375	375	0 0	Dec. 21	—	—	14573
31	Spoehr, A. F. W. ....	271	271	0 0	" 29	—	—	14579
		2,491	2,537	2 6				
Hundred of Carrbie—County of Fergusson.								
110	Peake, Fred .....	301	301	0 0	Dec. 1	—	—	14525
Hundred of Muloowurtie—County of Fergusson.								
111	Paul, W. H. ....	433	430	0 0	Dec. 15	—	—	14548
109, 156	Fertch, George .....	702	702	0 0	" 31	—	—	14582
		1,132	1,132	0 0				
Hundred of Inkerman—County of Gawler.								
300	Barr, Robert, the younger. ....	352	352	0 0	Dec. 23	—	—	14576
Hundred of Eurilpa—County of Granville.								
139, 140	Boothey, B. ....	788	788	0 0	Dec. 1	—	—	14526
Hundred of Hindmarsh—County of Grey.								
255	Beaton, D. jun. ....	176	281	12 0	Dec. 20	—	—	14561
Hundred of Arkaba—County of Hanson.								
44E	Harry, William H. ....	384	384	0 0	Dec. 2	4 10	0	14527
Hundred of Yankalilla—County of Hindmarsh.								
152	Britton, Geo. ....	87	89	3 6	Dec. 20	—	—	14562
Hundred of Hardy—County of Kimberley.								
61W	Williams, F. ....	224	224	0 0	Dec. 16	—	—	14551
Hundred of Lochaber—County of MacDonnell.								
162	Ramsay, John Wm. ....	27	27	0 0	Dec. 5	—	—	14532
Hundred of Kiana—County of Musgrave.								
104	Lock, Jesse .....	408	408	0 0	Dec. 30	—	—	14581
Hundred of Talia—County of Musgrave.								
3	Scott, Andrew .....	477	488	18 6	Dec. 20	26 2	0	14563
Hundred of Tinline—County of Musgrave.								
86	Miller, Wesley .....	352	352	0 0	Dec. 12	—	—	14544
Hundred of Cudlamudla—County of Newcastle.								
45	John Barry .....	473	473	0 0	Dec. 15	—	—	14549
Hundred of Palmer—County of Newcastle.								
70, 102, 186N	Brown, A. R. ....	1,000	1,000	0 0	Dec. 2	41 15	0	14528
Hundred of Yarrah—County of Newcastle.								
130	Fergusson, D. ....	379	379	0 0	Dec. 15	—	—	14550

Newly-opened Country Lands.—continued.

No. of Sections.	Name.	Area in Acres.	Price.			Date of Selection.	Amount paid for improvements			No. of Agreement.
			£	s.	d.		£	s.	d.	
Hundred of Burdett—County of Russell.										
206	Clark, Jas. McH.....	288	288	0	0	Dec. 21	118	11	0	14574
Hundred of Goyder—County of Stanley.										
307	Grigg, Abraham .....	398	398	0	0	Dec. 12	—	—	—	14545
Hundred of Stow—County of Stanley.										
46	Ludwig, F. ....	143	146	11	6	Dec. 20	—	—	—	14564
Hundred of Mobilong—County of Sturt.										
1, 2, 3, 24	Jaensch, G., jun. ....	772	791	6	0	Dec. 20	—	—	—	14565
132	Gowland, Geo., jun. ....	150	153	15	0	" 20	—	—	—	14566
194	Lehmann, Emma .....	304	311	12	0	" 20	—	—	—	14567
199, 205w	Thiele, Johann H. ....	739	757	9	6	" 20	—	—	—	14568
239, 249	Ross, Geo. Wm. ....	561	575	0	6	" 20	—	—	—	14569
175	Edwards, Joseph .....	373	373	0	0	" 21	—	—	—	14575
114	Pike, George .....	353	353	0	0	" 24	—	—	—	14578
237	Kowald, Jno. H. ....	378	378	0	0	" 29	—	—	—	14580
		3,630	3,693	3	0					

Forfeited Selections.

No. of Sections.	Name.	Area in Acres.	Price.			Date of Selection.	Amount paid for Improvements.			No. of Agreement.
			£	s.	d.		£	s.	d.	
Hundred of Ninnes—County of Daly.										
18	Pearce, Samuel .....	355	355	0	0	Dec. 21	12	5	0	14572

Lands that have passed the hammer.

No. of Sections.	Name.	Area in Acres.	Price.			Date of Selection.	Amount paid for Improvements.			No. of Agreement.
			£	s.	d.		£	s.	d.	
Hundred of Boucaut—County of Stanley.										
279s	Gabbes, G. F. ....	278	278	0	0	Dec. 14	—	—	—	14546

G. W. GOYDER, Surveyor-General.

NOTICE TO LESSEES RE ARREARS OF RENT.

Surveyor-General's Office, Adelaide, October 22nd, 1881.

THE attention of lessees is directed to clause 11 of Act 192 of 1880, which is printed below for their information, and the provisions of which will in future be strictly carried out

G. W. GOYDER, Surveyor-General.

Clause referred to (No. 11 of Act 192 of 1880.)

In every case where the rent of any land heretofore or hereafter leased by the Governor to any person for pastoral, mineral, or other purposes, shall be unpaid and in arrear for more than three months after the day on which such rent is payable under the lease of such land, it shall be lawful for the Governor to cancel such lease, and the Commissioner may thereupon insert a notice in the *Government Gazette* declaring such lease to be forfeited, and every such notice shall be taken to be conclusive evidence that the lease therein mentioned was legally cancelled and forfeited, and the land included therein may be dealt with in all respects as if such lease had never been granted: Provided that no new lease of the land included in a forfeited lease shall be granted before the new case has been offered for sale to the highest bidder at public auction.

ANIMAL QUARANTINE STATION, TORRENS ISLAND.

Crown Lands Office, Adelaide, July 26th, 1879.

NOTICE.—Any person trespassing on the animal quarantine station, Torrens Island, or acting in contravention of the regulations of July 9th, 1879, under Public Health Act, will be prosecuted.

T. PLAYFORD, Commissioner of Crown Lands.

NOTICE TO ANNUAL AND PASTORAL LESSEES OF CROWN LANDS.

Surveyor-General's Office, Adelaide, May 20th, 1880.

ANNUAL lessees of Crown lands are reminded that should lands leased by them be overstocked, or the stock be permitted to trespass upon lands reserved for commonage, their leases will be at once cancelled; and where lands under notice of resumption are overstocked by the lessees to the injury of the future selector, annual leases will not be issued, but the lessees will be required to move their stock on expiry of the notice of resumption.

By direction of the Hon. Commissioner of Crown Lands,

G. W. GOYDER, Surveyor-General.

NOTICE RE RECEIPTS FOR COMMONAGE.

Surveyor-General's Office, November 14th, 1881.

NOTICE is hereby given, that a receipt for money sent to this office on account of commonage is not of itself a sufficient authority for persons to depasture the stock for which they have applied for licences, as applications frequently have to be reduced after receipts have been issued. During the interval between the issue of receipts and licences the *Gazette* notice showing commonage granted is sufficient evidence of the number of stock which each applicant is entitled to run.

G. W. GOYDER, Surveyor-General.

Crown Lands Office, Adelaide, June 11th, 1879.

NOTICE is hereby given, that on and after this date, all pastoral returns and mineral returns are to be transmitted to the Surveyor-General's Department, and that all transactions connected therewith will in future be conducted in that department.

THOMAS PLAYFORD, Commissioner.

Surveyor-General's Office, Adelaide, January 11th, 1882.  
**T**HE following twenty-one years' leases are now ready for execution at the Land Office, and must be executed within six months from date hereof, or lease will be liable to forfeiture as provided by the regulations.  
 C. J. SANDERS, Registrar, Land Office,  
*pro* Surveyor-General.

Date of commencement, October, 1881.

No. of Lease.	Name of Lessee.	No. of Section.	Area.	Annual Rent.	Date of payment of first year's rent.
					£ s. d.
					1881.
County of Hindmarsh—Hundred of Alexandrina.					
988	Rogers, William	{ 149 } 178	169	0 10 0	July 8
989	Pike, Daniel	176	223	0 10 0	Aug. 9
County of Sturt—Hundred of Freeling.					
990	Craig, John	314	233	0 10 0	"
County of Hindmarsh—Hundred of Alexandrina.					
991	Rogers, William	{ 165 } 166 } 167	814	1 0 0	Aug. 24
992	Rogers, William	{ 168 } 170	1,069	1 0 0	"
Hundred of Bremer.					
993	Sheridan, John Beal	{ 589 } 590 } 592 } 598	1,213	1 0 0	Aug. 26
County of Burra—Hundred of Mongolata.					
994	Holder, Frederick Wm.	7	638	2 5 0	Sept. 1
995	Stephens, John Riccardo	14	638	1 0 0	"
996	Stephens, Louisa Wilson	15	638	17 5 0	"
997	Stephens, Horace Steele	26	638	18 15 0	"
998	Cotton, George Samuel	{ 49 } 50	1,238	3 0 0	"
999	Stephens, John Riccardo	63	535	1 10 0	"
1000	Holder, Frederick Wm.	68N	546	3 15 0	"
1001	Stephens, Horace Steele	73	372	2 0 0	"
1002	Bayes, Henry	85	616	1 10 0	"
1003	Stephens, Louisa Wilson	86	581	3 5 0	"
1004	Stephens, Horace Steele	89	608	1 5 0	"
1005	Gerard, J.	{ 92 } 93	1,213	1 10 0	"
1006	Stephens, Horace Steel	96	566	2 10 0	"
1007	Tralaggan, Henry	100	541	1 15 0	"
1008	Gebhardt, Gustav Adolph	101	511	10 5 0	"
1009	Bennett, Leopold	107	630	3 5 0	"
1010	Freckleton, Joseph	111	578	3 0 0	"
County of Fergusson—Hundred of Curramulka.					
1011	Smith, Joseph	19	484	7 10 0	"
1012	Warn, John Wm.	66	453	7 5 0	"
1013	Leue, August	67	436	4 5 0	"
1014	Styles, John	75	496	3 10 0	"
Hundred of Koolywurtie.					
1015	Cook, John	{ 18W } 30W	566	14 10 0	"
1016	Amor, Edward	65	624	0 15 0	"
Hundred of Ramsay.					
1017	Goldfinch, William	52	165	9 0 0	"
1018	Goldfinch, William	90, 143	615	2 0 0	"
1019	Amor, Edward	{ 97 } 91, 142	630	3 15 0	"
1020	Amor, Edward	{ 98 } 100	1,174	2 5 0	"
1021	Amor, Edward	102	371	0 15 0	"
1022	Amor, Edward	105	607	0 15 0	"
1023	Hickman, Francis	106	327	0 15 0	"
1024	Styles, John	{ 107 } 108	761	3 10 0	"
1025	Hickman, Francis	110s	272	0 15 0	"

Twenty-One Years' Leases—continued.

No. of Lease.	Name of Lessee.	No. of Section.	Area.	Annual Rent.	Date of payment of first year's rent.
					£ s. d.
					1881.
Hundred of Ramsay.					
1026	Giles, Caleb Playford	112	418	0 15 0	Sept. 1
1027	Edwards, Henry	115 } 118 } 135 } 136 }	561	13 5 0	"
1028	Parsons, C.	{ 119 } 120 }	782	2 5 0	"
1029	Allen, William John	{ 122 } 123 }	354	0 15 0	"
1030	Allen, William John	{ 124 } 130 }	841	2 15 0	"
1031	Edwards, Frederick	{ 131 } 127 }	1,036	3 0 0	"
1032	Reeves, Samuel	139	404	0 15 0	"
1033	Hillman, J. W.	146	392	0 15 0	"
1034	Johnson, Joseph		78	0 15 0	"
County of Carnarvon—Hundred of Dudley.					
1035	Lashmar, Thomas	69	618	0 15 0	"
1036	Lashmar, Thomas	71	549	0 15 0	"
1037	Fraser, James	{ 73 } 74 }	1,184	1 10 0	"
1040	Clarke, T.	83	520	0 15 0	"
1041	Chenoweth, Henry	85	507	15 15 0	"
1042	Chapman, Alfred Stephen	93	623	1 10 0	"
1043	Davidson, Robt.	97	581	0 15 0	"
1044	Bristow, George, sen.	98	629	2 15 0	"
1045	Simpson, Thomas	109	524	10 5 0	"
1046	Buick, Frederick	120	610	10 10 0	"
1047	Willson, Thomas	121	593	5 5 0	"
1048	Bates, E. T.	122N	425	5 5 0	"
1049	Lyall, William	123	608	7 15 0	"
1050	Lloyd, John Sanderson	129	635	10 5 0	"
1051	Bristow, G., jun.	130	602	3 5 0	"
1052	Willson, Thomas	131	627	0 15 0	"
1053	Willson, C. D.	133s	255	6 0 0	"
1054	Willson, C. D.	138	610	12 5 0	"
1055	Lawrie, Robert Dunlop	139	634	0 15 0	"
1056	Buick, John	141	636	0 15 0	"
1057	Buick, William	143	612	5 10 0	"
1058	Lloyd, John Sanderson	145	510	0 15 0	"
1059	Lloyd, John Sanderson	{ 147 } 148 }	1,223	1 10 0	"
1060	Buick, James	149	636	14 5 0	"
1061	Willson, M.	{ 151 } 152 }	1,246	10 5 0	"
1062	Lewis, Stephen	153	639	0 15 0	"
1063	Buick, William	154W	570	0 15 0	"
1064	Bates, E. T.	156	629	0 15 0	"
1065	Buick, James	157	618	13 0 0	"
1066	Willson, T., jun.	159	620	5 15 0	"
1067	Buick, James	160	622	0 15 0	"
County of Daly—Hundred of Clinton.					
1068	Kenney, Thomas	459NW	374	17 10 0	"
1069	Witcombe, E. J.	460	623	17 10 0	"
1070	Styles, John	{ 481 } 498 }	1,137	38 10 0	"
1071	Cottrell, F. W.	499	615	27 15 0	"
1072	Styles, John	507	391	18 15 0	"
1073	Williams James	{ 509 } 510 }	1,263	69 5 0	"
1074	Williams, James	{ 511 } 512 }	1,025	58 15 0	"
1075	Styles, John	513	408	19 5 0	"
1076	Williams, James	515	585	31 10 0	"
1077	Cottrell, R.	{ 516 } 517 }	1,096	49 0 0	"

Twenty-One Years' Leases—continued.

No. of Lease.	Name of Lessee.	No. of Section.	Area.	Annual Rent.	Date of payment of first year's rent.
				£ s. d.	1881.
Hundred of Clinton.					
1078	Williams, James	532	288	10 10 0	Sept. 1
1079	Styles, Henry Thos.	537	797	29 0 0	"
1080	Styles, Henry Thos.	541	435	16 0 0	"
Hundred of Kulpapa.					
1081	Farrell, William	87	237	20 0 0	"
1082	Reid, John	92	497	16 15 0	"
1083	Styles, Henry Thos.	93	614	17 15 0	"
1084	Lee, Jane	94	624	15 0 0	"
1085	Cope, William	100	520	16 10 0	"
1086	Daniel, James	103	522	28 0 0	"
1087	Price, Thomas	104	602	21 0 0	"
1088	Wyatt, William	378	132	5 0 0	"
1089	Paul, Daniel	381	85	4 15 0	"
Hundred of Muntoora.					
1090	Darling, Robert	451	1,264	29 0 0	"
1091	Darling, Robert	452	1,202	52 10 0	"
1092	Darling, Robert	453	622	26 10 0	"
1093	Darling, John	456	631	28 0 0	"
1094	Darling, John	457	1,164	62 0 0	"
1095	Bradley, Alfred	459	631	31 0 0	"
Hundred of Ninnes.					
1096	Pearce, Samuel	20	712	37 0 0	"
1097	Kingsborough, J. Michael	25	460	17 15 0	"
1098	Reid, John	21	123	5 5 0	"
1099	Kingsborough, Michael	24	756	33 0 0	"
1100	Ormsby, George Francis	60	293	11 0 0	"
1101	Roach, Henry Stuckey	28	740	29 5 0	"
1102	Ormsby, George Francis	29	808	37 5 0	"
1103	Ran, August	56	420	15 15 0	"
1104	Moloney, John	31	1,199	40 5 0	"
1105	Moloney, John	32	862	24 10 0	"
1106	Ormsby, George Francis	33	271	15 5 0	"
1107	O'Halloran, Henry Dunkin	55	383	12 0 0	"
1108	Staley, Frank	57	260	7 10 0	"
1109	Gurr, Joshua	61	347	11 10 0	"
1110	Gurr, Joshua Henry	65	400	10 0 0	"
1111	Buckley, Laurence	95, 96	564	29 5 0	"
1112	McDonald, Alexander	97, 98	872	24 15 0	"
1113	Moloney, John	101	485	15 0 0	"
1114	O'Halloran, Henry	102	863	34 10 0	"
1115	Dunkin	106	1,114	66 5 0	"
1116	Buckley, Laurence	103	895	41 0 0	"
1117	Dangerfield, J.	104	413	16 5 0	"
1118	Dangerfield, J.	105	809	48 10 0	"
1119	McDonald, Alexander	107	811	27 0 0	"
1120	McDonald, Alexander	108	376	19 0 0	"
1121	O'Halloran, Henry Dunkin	109	434	20 5 0	"
1122	Lord, George	112	434	16 0 0	"
1123	Lowrie, Allan	113	400	16 10 0	"
1124	Barber, Richard	114			"

Twenty-One Years' Leases—continued.

No. of Lease.	Name of Lessee.	No. of Section.	Area.	Annual Rent.	Date of payment of first year's rent.
				£ s. d.	1881.
Hundred of Ninnes.					
1124	Dangerfield, J.	120	1,238	57 0 0	Sept. 1
1125	Dangerfield, Henry	121	1,016	55 0 0	"
1126	Dangerfield, Henry	122	680	28 10 0	"
1127	Kingsborough, M.	123	423	20 0 0	"
Hundred of Tickera.					
1128	Snodgrass, David	124	3	20 10 0	"
1129	Small, Samuel	125	307	25 5 0	"
1130	Heath, R. A.	126	638	21 5 0	"
1131	Haselgrove, Richard	127	914	55 0 0	"
1132	Butler, James	128	920	40 5 0	"
1133	Brymer, William	129	330	19 10 0	"
1134	Heath, George	130	632	35 10 0	"
1135	Johns, George Moyle	131	283	8 0 0	"
1136	Peters, William	132	265	11 5 0	"
1137	Darke, Humphrey	133	314	20 15 0	"

Surveyor-General's Office, Adelaide, January 9th, 1882.

THE following ten years' leases are now ready for execution at the Land Office, and must be executed within six months from date hereof, or lease will be liable to forfeiture, as provided by the regulations.  
C. J. SANDERS, Registrar, Land Office,  
pro Surveyor-General.

No. of Lease.	Name of Lessee.	No. of Section.	Area in Acres.	Rent.	Date of payment of first year's rent.	
				£ s. d.	1881.	
Hundred of Kondoparinga—County of Hindmarsh.						
514	Smith, Edward	2041	117	2 18 6	Sept. 12	
<i>Dating from January 1st, 1882.</i>						
Hundred of Encounter Bay—County of Hindmarsh.						
515	Martin, Richard	103	78	1 19 0	Oct. 5	
Hundred of Nangkita—County of Hindmarsh.						
516	Dodd, Thomas	183, 185	590	14 10 0	Nov. 5	
Hundred of Lake Wangary—County of Flinders.						
517	Vincent, James	270	303	7 11 6	Nov. 7	
Hundred of Hindmarsh—County of Grey.						
518	Hardy, Arthur	89	131	3 5 6	Nov. 21	
519		90, 93	263	6 11 6	"	
520		94	76	1 18 0	"	
521		99	81	2 0 6	"	
522		212	119	2 19 6	"	
523		219, 220	364	9 2 0	"	
524		221	323	8 1 6	"	
		222				

RENTS ON EDUCATION LANDS.

Surveyor-General's Office, Adelaide, January 11th, 1882.

THE following rents of leases of Education Lands will be due on February 1st next, and must be paid into the Treasury on that date. If not paid on or before February 1st, a penalty of 5 per cent. will be added, and if not paid on or before March 1st, a penalty of 10 per cent. will be added, under clause 9 of Act 217/81.

G. W. GOYDER, Surveyor-General.

No. of Lease.	Name of Lessee.	Half Year's Rent.	Amount of Arrears.
		£ s. d.	£ s. d.
235	Herbert, G. S. ....	3 18 4	3 18 4
293	Kennedy, R. ....	3 13 9	—
294	Reeves, J. ....	1 11 2	—
295	Okely, H. ....	3 11 6	—
296	Rule, Stephen ....	0 5 3	—

AMENDED NOTICE.

Surveyor-General's Office, Adelaide, January 9th, 1882.

NOTICE is hereby given, that the following Crown lands in the Hundred of Gregory have been set apart for the exclusive use of great cattle, for which commanage licences have been taken out in the hundred, viz.:—Commencing at north-west corner of section 235; thence along west boundaries of sections 235, 234, 233 to south-west corner of section 233; thence along south boundary of section 233 to north-west corner of section 232; thence along west boundaries of sections 232, 231, 482, to north-east corner of section 224; thence along north and west boundaries of section 224 to north-east corner of section 1426; thence along north boundary of section 1426, and part of east boundary of 1521, and along north boundary of section 1521 and its production to west boundary of hundred; thence along west and north boundaries of hundred to point of commencement.

C. J. SANDERS, Registrar, Land Office, pro Surveyor-General.

Surveyor-General's Office, Adelaide, August 11th, 1881.

NOTICE is hereby given, that leases are not allowed to leave this office until executed; lessees must therefore sign, either personally or by their attorney, to execute the same before they can be given up.

G. W. GOYDER, Surveyor-General.

Land Sale for 16th February, 1882.

TOWN AND SUBURBAN LANDS.

UNDER CLAUSES 50, 53, AND 56, CROWN LANDS CONSOLIDATION ACT OF 1877.

Crown Lands Office, Adelaide, January 9th, 1882.

NOTICE is hereby given, that the following portions of Crown lands will be offered for sale by public auction, at the Land Office, Adelaide, on Thursday, the sixteenth day of February, 1882, at eleven of the clock in the forenoon, at the upset price of ten pounds per acre for town lands, and two pounds per acre for suburban lands, as determined by the Governor in Council, on the terms and conditions, and under the provisions of the Acts and Regulations relating to the sale and other disposal of waste lands belonging to the Crown in South Australia. Deposit, twenty per cent. The sale will be adjourned from 1 to 2 o'clock, and, if necessary, at 4 p.m., and recommenced at 11 a.m. on the following day.

ALFRED CATT, Commissioner of Crown Lands.

TOWN ALLOTMENTS.

No. of Lot.	No. of Section.	Area in R. P.	Upset price per Lot. £ s. d.	No. of Lot.	No. of Section.	Area in R. P.	Upset price per Lot. £ s. d.
LOCHIEL—HUNDRED CAMERON—COUNTY DALY.							
1	76	2 0	5 0 0				
BEAUFORT—HUNDRED GOYDER—COUNTY STANLEY.							
2	96	1 0	2 10 0				
PENNESHAW—HUNDRED DUDLEY—COUNTY CARNARVON.							
3	2	0 37	2 6 3	8	7	1 0	2 10 0
4	3	1 0	2 10 0	9	8	1 10	3 2 6
5	4	1 0	2 10 0	10	9	1 0	2 10 0
6	5	1 0	2 10 0	11	10	1 0	2 10 0
7	6	1 0	2 10 0	12	11	1 0	2 10 0

TOWN ALLOTMENTS—continued.

No. of Lot.	No. of Section.	Area in R. P.	Upset price per Lot. £ s. d.	No. of Lot.	No. of Section.	Area in R. P.	Upset price per Lot. £ s. d.
THORNTON, AT LOWER NACKARA WELL—HUNDRED CAVENAGH—COUNTY HERBERT.							
13	1	1 0	2 10 0	38	26	1 0	2 10 0
14	2	0 34	2 2 6	39	27	1 0	2 10 0
15	3	1 0	2 10 0	40	28	1 0	2 10 0
16	4	1 0	2 10 0	41	29	1 0	2 10 0
17	5	1 0	2 10 0	42	30	1 0	2 10 0
18	6	1 0	2 10 0	43	31	1 0	2 10 0
19	7	1 0	2 10 0	44	32	1 0	2 10 0
20	8	1 0	2 10 0	45	33	1 0	2 10 0
21	9	1 0	2 10 0	46	34	1 0	2 10 0
22	10	1 0	2 10 0	47	35	1 0	2 10 0
23	11	1 0	2 10 0	48	36	1 0	2 10 0
24	12	1 0	2 10 0	49	37	1 0	2 10 0
25	13	1 0	2 10 0	50	38	1 0	2 10 0
26	14	1 0	2 10 0	51	39	1 0	2 10 0
27	15	1 0	2 10 0	52	40	1 0	2 10 0
28	16	1 0	2 10 0	53	41	1 0	2 10 0
29	17	1 0	2 10 0	54	44	1 0	2 10 0
30	18	1 0	2 10 0	55	45	1 0	2 10 0
31	19	1 0	2 10 0	56	46	1 0	2 10 0
32	20	1 0	2 10 0	57	47	1 0	2 10 0
33	21	1 0	2 10 0	58	48	1 0	2 10 0
34	22	1 17	3 11 3	59	49	1 0	2 10 0
35	23	1 0	2 10 0	60	50	1 0	2 10 0
36	24	1 0	2 10 0	61	107	0 36	2 5 0
37	25	1 0	2 10 0				

PORT GERMEIN—HUNDRED TELOWIE—COUNTY FROME.

62	407	1 0	2 10 0	95	443	0 34	2 2 6
63	408	1 0	2 10 0	96	444	1 4	2 15 0
64	409	1 0	2 10 0	97	445	1 0	2 10 0
65	410	1 0	2 10 0	98	446	1 0	2 10 0
66	411	1 0	2 10 0	99	447	1 0	2 10 0
67	413	1 0	2 10 0	100	448	1 0	2 10 0
68	414	1 0	2 10 0	101	450	1 0	2 10 0
69	415	1 0	2 10 0	102	451	1 0	2 10 0
70	416	1 0	2 10 0	103	452	1 0	2 10 0
71	417	1 8	3 0 0	104	453	1 10	3 2 6
72	418	1 13	3 6 3	105	451	1 1	2 11 3
73	419	0 38	2 7 6	106	455	1 4	2 15 0
74	420	1 3	2 13 9	107	456	0 34	2 2 6
75	421	1 0	2 10 0	108	457	1 0	2 10 0
76	422	1 0	2 10 0	109	458	1 0	2 10 0
77	423	1 0	2 10 0	110	460	1 0	2 10 0
78	424	1 0	2 10 0	111	461	1 0	2 10 0
79	425	1 0	2 10 0	112	462	1 0	2 10 0
80	427	1 0	2 10 0	113	463	1 0	2 10 0
81	428	1 0	2 10 0	114	464	1 0	2 10 0
82	429	1 0	2 10 0	115	465	1 1	2 11 3
83	430	0 36	2 5 0	116	466	1 10	3 2 6
84	431	1 9	3 1 3	117	467	1 0	2 10 0
85	432	1 0	2 10 0	118	468	1 9	3 1 3
86	433	1 0	2 10 0	119	469	1 0	2 10 0
87	434	1 0	2 10 0	120	470	1 0	2 10 0
88	435	1 0	2 10 0	121	471	1 0	2 10 0
89	436	1 0	2 10 0	122	472	1 0	2 10 0
90	438	1 0	2 10 0	123	473	1 0	2 10 0
91	439	1 0	2 10 0	124	474	1 0	2 10 0
92	440	1 0	2 10 0	125	476	1 0	2 10 0
93	441	0 35	2 3 9	126	477	1 5	2 16 3
94	442	1 5	2 16 3	127	478	0 35	2 3 9

SUBURBAN SECTIONS.—UPSET PRICE, £2 PER ACRE.

No. of Lot.	No. of Section.	Area in Acres.	No. of Lot.	No. of Section.	Area in Acres.
OUT OF HUNDREDS—COUNTY NOT NAMED.					
Suburban to Beltana.					
128	70	6	130	72	6
129	71	6			

SUBURBAN SECTIONS—continued.

No. of Lot.	No. of Section.	Area in Acres.	No. of Lot.	No. of Section.	Area in Acres.
HUNDRED YACKAMORUNDIE—COUNTY STANLEY.					
Suburban to Yacka.					
131	51	13	134	58	11
132	56	5	135	59	13½
133	57	6½			
HUNDRED BARUNGA—COUNTY DALY.					
Suburban to Snowtown.					
136	165	2½	139	171	4½
137	169	4½	140	273	6¾
138	*170	3½	141	547	4½

\* Barunga Head Station, comprising house, tank, shed, yard, &c., valued at £280.

HUNDRED DALKEY—COUNTY GAWLER.

Suburban to Owen.					
142	469	12½	189	519	5
143	470	7½	190	520	5
144	471	12	191	521	5
145	472	12	192	522	5
146	473	12½	193	523	10
147	474	12½	194	524	11
148	475	10½	195	525	10
149	476	10½	196	526	9½
150	477	9½	197	527	11
151	478	9½	198	528	9¾
152	479	8	199	529	8
153	480	9¾	200	530	4½
154	483	5	201	531	12½
155	484	6½	202	532	6½
156	485	8½	203	533	11½
157	486	9¾	204	534	3½
158	487	10	205	535	9
159	488	11½	206	536	9
160	489	12	207	537	9
161	490	7½	208	538	9
162	491	7½	209	539	9
163	492	7	210	540	9¾
164	493	5½	211	541	9¾
165	494	6	212	542	12
166	495	5	213	543	12
167	496	5	214	544	11
168	497	4	215	545	10½
169	498	8½	216	546	9½
170	499	7¾	217	547	5
171	500	7½	218	548	11
172	501	11	219	549	11½
173	502	11	220	550	11½
174	503	11	221	551	8
175	504	4½	222	552	6½
176	505	7½	223	553	12½
177	506	11½	224	554	7½
178	507	8½	225	555	9¾
179	508	12	226	556	10
180	509	9½	227	557	5½
181	510	4½	228	558	8
182	511	4½	229	559	3½
183	512	7	230	560	7
184	513	2½	231	561	6¾
185	514	2½	232	562	7½
186	515	5	233	564	4½
187	516	5	234	566	8½
188	518	4¾			

W. STRAWBRIDGE, Chief Draughtsman, pro Surveyor-General.

Surveyor-General's Office, Adelaide, January 11, 1882.

RETURN of Sections withdrawn from sale or selection during the week ended Tuesday, January 10th, 1882:—

No. of Section.	Hundred.	Remarks.
Hundred of Uley—For Road Board purposes.		
Nos. of Sections—2w, 3w.		

G. W. GOYDER, Surveyor-General.

Surveyor-General's Office, Adelaide, January 11, 1882.

RETURN of Mineral Applications approved during the week ended Saturday, January 7th, 1882:—

No. of Claim.	Name of Applicant.	Situation.
		Nil.
	G. W. GOYDER,	Surveyor-General.

MINERAL CLAIMS.

Surveyor-General's Office, Adelaide, January 11, 1882.

RETURN of Mineral and Renewed Mineral Claims forfeited during the week ended Saturday, January 7th, 1882:—

Name of Applicant.	Locality.	No. of Claim.	Area in Acres.	Date of Expiry of Licence.
<i>Mineral Claims.</i>				
Nil.				
<i>Renewed Mineral Claims.</i>				
Nil.				
G. W. GOYDER, Surveyor-General.				

Surveyor-General's Office, Adelaide, January 11, 1882.

RETURN of Mineral and Renewed Mineral Claims liable to forfeiture during the fortnight ending Saturday, Jan. 21st, 1882:—

Name of Applicant.	Locality.	No. of Claim.	Area in Acres.	Date of Expiry of Licence.
<i>Mineral Claims.</i>				
Nil.				
<i>Renewed Mineral Claims.</i>				
Nil.				
G. W. GOYDER, Surveyor-General.				

PASTORAL CLAIMS.

Surveyor-General's Office, Adelaide, January 11, 1882.

RETURN of Preferential-Right and Renewed Preferential-Right Pastoral Claims liable to forfeiture during the fortnight ending Saturday, January 21st, 1882:—

Name of Applicant.	Locality.	No. of Claim.	Area in Miles.	Date of Expiry of Claim.
<i>Preferential-Right Claims.</i>				
Nil.				
<i>Renewed Preferential-Right Claims.</i>				
Nil.				
G. W. GOYDER, Surveyor-General.				

Surveyor-General's Office, Adelaide, January 11, 1882.

RETURN of Preferential-Right and Renewed Preferential-Right Pastoral Claims forfeited during the week ended Saturday, January 7th, 1882:—

Name of Applicant.	Locality.	No. of Claim.	Area in Miles.	Date of Expiry of Claim.
<i>Preferential-Right Claims.</i>				
		1881		
		79	100	July 22
		80	100	" 22
		81	100	" 22
		82	100	" 22
		83	100	" 22
		84	100	" 22
		85	100	" 22
		86	100	" 22
		87	100	" 22
		88	100	" 22
Samuel Dixon	{ N. of Lake Eyre, near Queensland Boundary			
<i>Renewed Preferential-Right Claims.</i>				
Nil.				

G. W. GOYDER, Surveyor-General.

THE following Miscellaneous Leases are now ready for execution at the Land Office, and must be executed within six months from date hereof, or lease will be liable to forfeiture, as provided by the regulations.

Surveyor-General's Office, Adelaide, January 9th, 1882.

C. J. SANDERS, Registrar, Land Office, pro Surveyor-General.

Date of commencement, October 1st, 1881.

No. of Lease.	Situation.	Term in Years.	Name of Lessee.	Area in Acres.	Annual Rent.	Date of Payment of first year's Rent.	Date for Payment annually in advance.
270	Hundred of Bagot, and being Section No. 47	21	Lehmann, J. F. W.	233	£ s. d. 15 14 5	1881. July 7	October 1
271	Hundred of Benara, and being Section No. 29	21	Ellis, Thomas Chute	118	1 9 10	"	"
272	Hundred of Caroline, and being Section No. 44	21	Browne, J.	92	1 12 8	"	"
273	Hundred of Caroline, and being Sections Nos. 199, 200, 360, 361, 365, and 366	21	Gordon, John Hannah	829	8 9 1	"	"
274	Hundred of Caroline, and being Sections Nos. 353, 354, and 355	21	Vause, Thomas	330	6 12 6	"	"
275	Hundred of Caroline, and being Sections Nos. 362, 363, 364, 367, and 368	21	Gordon, John Hannah	661	4 0 1	"	"
276	Hundred of Caroline, and being Sections Nos. 369, 370, 371, 372, 373, 374, 375, 376, and 377	21	Pick, James	1,145	25 0 5	"	"
277	Hundred of Caroline, and being Sections Nos. 381, 382, 383, 384, 385, 387, 388, 389, 390, 391, and 407	21	Clark, Charles	1,422	33 18 6	"	"
278	Hundred of Caroline, and being Section No. 406	21	Vause, Thomas	82	3 6 10	"	"
279	Hundred of English, and being Section No. 607	21	Watts, M.	162	4 13 6	"	"
280	Hundred of Everard, and being Sections Nos. 57, 58, 59, 60, 61, 62, 191, 240, 241, 242, 243, and 244	21	Young, Charles Burney	1,103	21 16 11	"	"
281	Hundred of Goolwa, and being Sections 2373, 2374, 2379, and 32385	21	Gordon, John Hannah	328	5 17 4	"	"
282	Hundred of Hindmarsh, and being Sections Nos. 95 and 98	21	Riddoch, John, and George	181	3 15 1	"	"
283	Hundred of Hindmarsh, and being Section 184	21	Vause, Thomas	106	11 8 10	"	"
284	Hundred of Kondoparinga, and being Section 1930	21	Paltridge, Harry	159	1 3 3	"	"
285	Hundred of Kondoparinga, and being Sections 1936, 1937, 1938, 1939, and 1942	21	{ Dunn, George, and Kirkham, Samuel, of Ashbourne, farmers }	812	27 17 11	"	"
287	Hundred of Kulpara, and being Section 163	21	Merritt, Charles, jun.	100	2 13 4	"	"
288	Hundred of Macclesfield, and being Sections Nos. 1960, 1961, and 1962	21	Paltridge, Harry	325	1 17 1	"	"
289	Hundred of Macclesfield, and being Section 1965	21	Paltridge, Harry	122	0 15 2	"	"
290	Hundred of Macclesfield, and being Section 1970, 1971, and 1975	21	Nicol, James	271	4 12 7	"	"
291	Hundred of Monarto, and being Sections Nos. 331, 332, 338, 339, 340, 341, 342, 354, and 355	21	Kavenagh, M.	1,353	60 2 9	"	"
292	Hundred of Monarto, and being Section No. 349	21	Downing, James	72	4 6 0	"	"
293	Hundred of Nangkita, and being Section No. 2052	21	Bennett, William	80	0 11 8	"	"
294	Hundred of Port Gawler, and being Section No. 655	21	Cowan, James	139	5 6 7	"	"
295	Hundred of Seymour, and being Sections Nos. 273 and 274	21	McFarlane, Allan	267	1 7 3	"	"
296	Hundred of Wallaroo, and being Sections Nos. 293, 294, 302, 303, 309, 310, and 311	21	{ Roach Bros., Jacob, Matthew, and Peter }	829	11 19 1	"	"
297	Hundred of Wallaroo, and being Sections Nos. 348 and 349	21	Mortimer, George	82	2 11 10	"	"
298	Hundred of Waterhouse, and being Section No. 280	21	Hales, Caroline	154	2 17 10	"	"
299	Hundred of Waterhouse, and being Section No. 281	21	Hales, Caroline	107	2 8 11	"	"



Miscellaneous Leases—continued.

No. of Lease.	Situation.	Term in Years.	Name of Lessee.	Area in Acres.	Annual Rent.	Date of Payment of first year's Rent.	Date for Payment annually in advance.
300	Hundred of Waterhouse, and being Sections Nos. 414, 416, and 417 ...	21	Stockdale, Robert	293	£ s. d. 15 4 5	1881, July 7	October 1
301	Hundred of Waterhouse, and being Sections Nos. 423 and 424 .....	21	Stockdale, Robert	241	5 5 1	"	"
302	Hundred of Waterloo, and being Sections Nos. 352 or 353 .....	21	White, J.	198	9 1 6	"	"
303	Hundred of Yankalilla, and being Section No. 76 .....	21	Brown, James	114	6 9 6	"	"
304	Tcharkulda Reserve, E. of Streaky Bay .....	21	Wooldridge, Andrew Morris	{ square 30 miles }	71 0 0	"	"
305	Section 15, Hundred of Pinda .....	21	Sandercock, Thomas	586	45 5 0	"	"

Surveyor-General's Office, Adelaide, January 9th, 1882.

THE following Aboriginal Leases are now ready for execution at the Land Office, and must be executed within six months from date hereof, or lease will be liable to forfeiture as provided by the regulations.

C. J. SANDERS, Registrar Land Office, pro Surveyor-General.

Date of commencement, July 1st, 1881.

No. of Lease.	Term in Years.	Name of Lessee.	Area in Acres.	Annual Rent.	Date of payment of first year's rent.	Situation.
132	21	Catford, William .....	80	£ s. 22 15	June 30, 1881	Section No. 3055, Hundred of Upper Wakefield
133	21	Schelling, Casper .....	80	34 5	June 30, 1881	Section No. 1673, Hundred of Talunga

To Thomas McDonald, the purchaser of sections 131, 134, and 138, situate in the Hundred of Monbulla, County of Grey, containing 638 acres, under an agreement under the Waste Lands Alienation Act, 1872, dated the 21st day of November, 1876:

TAKE notice, that it has been shown to the satisfaction of me, the Commissioner of Crown Lands, that you, the above-named Thomas McDonald, have been guilty of an act rendering your land under agreement liable to forfeiture, inasmuch as you selected the said land for other purposes than that of your *bona fide* becoming the purchaser of the said land as required by the said Act and the terms and conditions of the said agreement: And further take notice that, during the month following the publication hereof in the *Gazette*, you are at liberty to furnish to me any documentary evidence that you have not been guilty of such act, as to which the onus of proof is upon you: And further take notice, that if you furnish no such evidence, or if the evidence furnished by you fails to prove to my satisfaction that you have not been guilty of such act, it will be lawful for me, in pursuance of the Crown Lands Consolidation Act, and of all other powers me thereunto enabling, to revoke the said agreement and resume the lands therein described, after the expiration of one month from the date of the publication hereof in the said *Gazette*. Dated this 19th day of January, 1882.

ALFRED CATT, Commissioner of Crown Lands.

To Friedrich Emil Lemke, the purchaser of sections 145, 146N, and 157, situate in the Hundred of Lochaber, County of MacDonnell, containing 607 acres, under an agreement under the Crown Lands Consolidation Act, dated the 17th day of April, 1879:

TAKE notice, that it has been shown to the satisfaction of me, the Commissioner of Crown Lands, that you, the above-named Friedrich Emil Lemke have been guilty of an act rendering your land under agreement liable to forfeiture, inasmuch as you selected the said land for other purposes than that of your *bona fide* becoming the purchaser of the said land, as required by the said Act and the terms and conditions of the said agreement: And further take notice that, during the month following the publication hereof in the *Gazette*, you are at liberty to furnish to me any documentary evidence that you have not been guilty of such act, as to which the onus of proof is upon you: And further take notice, that if you furnish no such evidence, or if the evidence furnished by you fails to prove to my satisfaction that you have not been guilty of such act, it will be lawful for me, in pursuance of the

Crown Lands Consolidation Act, and of all other powers me thereunto enabling, to revoke the said agreement and resume the lands therein described, after the expiration of one month from the date of the publication hereof in the said *Gazette*. Dated this 10th day of January, 1882.

ALFRED CATT, Commissioner of Crown Lands.

To William Moore, the purchaser of section 146M, situate in the Hundred of Lochaber, County of MacDonnell, containing 111 acres, under an agreement under the Waste Lands Alienation Act, 1872, dated the 27th day of September, 1877.

TAKE notice, that it has been shown to the satisfaction of me, the Commissioner of Crown Lands, that you, the above-named William Moore, have been guilty of an act rendering your land under agreement liable to forfeiture, inasmuch as you selected the land for other purposes than that of your *bona fide* becoming the purchaser of the said land, as required by the said Act and the terms and conditions of the said agreement: And further take notice that, during the month following the publication hereof in the *Gazette*, you are at liberty to furnish to me any documentary evidence that you have not been guilty of such act, as to which the onus of proof is upon you: And further take notice, that if you furnish no such evidence, or if the evidence furnished by you fails to prove to my satisfaction that you have not been guilty of such act, it will be lawful for me, in pursuance of the Crown Lands Consolidation Act, and of all other powers me thereunto enabling, to revoke the said agreement and resume the lands therein described, after the expiration of one month from the date of the publication hereof in the said *Gazette*. Dated this 10th day of January, 1882.

ALFRED CATT, Commissioner of Crown Lands.

To Henry Ross Newton, the purchaser of section 114, situate in the Hundred of Lochaber, County of MacDonnell, containing 559 acres, under an agreement under the Waste Lands Alienation Act, 1872, dated the 25th day of September, 1877:

TAKE notice, that it has been shown to the satisfaction of me, the Commissioner of Crown Lands, that you, the above-named Henry Ross Newton, have been guilty of an act rendering your land under agreement liable to forfeiture, inasmuch as you selected the said land for other purposes than that of your *bona fide* becoming the purchaser of the said land, as required by the said Act and the terms and conditions of the said agreement: And further take notice that, during the month following the

publication hereof in the *Gazette*, you are at liberty to furnish to me any documentary evidence that you have not been guilty of such act, as to which the onus of proof is upon you: And further take notice, that if you furnish no such evidence, or if the evidence furnished by you fails to prove to my satisfaction that you have not been guilty of such act, it will be lawful for me, in pursuance of the Crown Lands Consolidation Act, and of all other powers me thereunto enabling, to revoke the said agreement and resume the lands therein described, after the expiration of one month from the date of the publication hereof in the said *Gazette*. Dated this 10th day of January, 1882.

ALFRED CATT, Commissioner of Crown Lands.

To Elizabeth Helen Riddoch, the purchaser of sections 183, 184, and 165n, situate in the Hundred of Monbulla, County of Grey, containing 1,000 acres, under agreements under the Crown Lands Consolidation Act, dated the 13th day of May, 1879, and the 26th June, 1879:

**T**AKE notice, that it has been shown to the satisfaction of me, the Commissioner of Crown Lands, that you, the above-named Elizabeth Helen Riddoch, have been guilty of acts rendering your land under agreement liable to forfeiture, inasmuch as you selected the said land for other purposes than that of your *bona fide* becoming the purchaser of the said land, as required by the said Act and the terms and conditions of the said agreement; and also that you failed to attend at Penola to be examined touching your said selections after having been duly summoned: And further take notice that, during the month following the publication hereof in the *Gazette*, you are at liberty to furnish to me any documentary evidence that you have not been guilty of such acts, as to which the onus of proof is upon you: And further take notice, that if you furnish no such evidence, or if the evidence furnished by you fails to prove to my satisfaction that you have not been guilty of such acts, it will be lawful for me, in pursuance of the Crown Lands Consolidation Act, and of all other powers me thereunto enabling, to revoke the said agreement and resume the lands therein described, after the expiration of one month from the date of the publication hereof in the said *Gazette*. Dated this 10th day of January, 1882.

ALFRED CATT, Commissioner of Crown Lands.

To Daniel Barrett, the purchaser of sections 160, 172, 176, 178, and 179, situate in the Hundred of Binnum, County of MacDonnell, containing 451 acres, under an agreement under the Waste Lands Alienation Act, 1872, dated the 13th day of July, 1876:

**T**AKE notice, that it has been shown to the satisfaction of me, the Commissioner of Crown Lands, that you, the above-named Daniel Barrett, have been guilty of an act rendering your land under an agreement liable to forfeiture, inasmuch as you selected the said land for other purposes than that of your *bona fide* becoming the purchaser of the said land, as required by the said Act and the terms and conditions of the said agreement: And further take notice that, during the month following the publication hereof in the *Gazette*, you are at liberty to furnish to me any documentary evidence that you have not been guilty of such act, as to which the onus of proof is upon you: And further take notice, that if you furnish no such evidence, or if the evidence furnished by you fails to prove to my satisfaction that you have not been guilty of such act, it will be lawful for me, in pursuance of the Crown Lands Consolidation Act, and of all other powers me thereunto enabling, to revoke the said agreement and resume the lands therein described, after the expiration of one month from the date of the publication hereof in the said *Gazette*. Dated this 10th day of January, 1882.

ALFRED CATT, Commissioner of Crown Lands.

To Patrick Bland, the purchaser of sections 123 and 277, situate in the Hundred of Binnum, County of MacDonnell, containing 503 acres, under an agreement under the Waste Lands Alienation Act, dated the 30th day August, 1875:

**T**AKE notice, that it has been shown to the satisfaction of me, the Commissioner of Crown Lands, that you, the above-named Patrick Bland, have been guilty of an act rendering your land under agreement liable to forfeiture, inasmuch as you selected the said land for other purposes than that of your *bona fide* becoming the purchaser of the said land, as required by the said Act and the terms and conditions of the said agreement: And further take notice that, during the month following the publication hereof in the *Gazette*, you are at liberty to furnish to me any documentary evidence that you have not been guilty of such act, as to which the onus of proof is upon you: And further take notice, that if you furnish no such evidence, or if the evidence furnished by you

fails to prove to my satisfaction that you have not been guilty of such act, it will be lawful for me, in pursuance of the Crown Lands Consolidation Act, and of all other powers me thereunto enabling, to revoke the said agreement and resume the lands therein described, after the expiration of one month from the date of the publication hereof in the said *Gazette*. Dated this 10th day of January, 1882.

ALFRED CATT, Commissioner of Crown Lands.

To Henry Allcard Turner, the purchaser of sections 167, 168, and 172, situate in the Hundred of Monbulla, County of Grey, containing 957 acres, under an agreement under the Crown Lands Consolidation Act, dated the 13th day of May, 1879:

**T**AKE notice, that it has been shown to the satisfaction of me, the Commissioner of Crown Lands, that you, the above-named Henry Allcard Turner, have been guilty of an act rendering your land under agreement liable to forfeiture, inasmuch as you selected the said land for other purposes than that of your *bona fide* becoming the purchaser of the said land, as required by the said Act and the terms and conditions of the said agreement: And further take notice that, during the month following the publication hereof in the *Gazette*, you are at liberty to furnish to me any documentary evidence that you have not been guilty of such act, as to which the onus of proof is upon you: And further take notice, that if you furnish no such evidence, or if the evidence furnished by you fails to prove to my satisfaction that you have not been guilty of such act, it will be lawful for me, in pursuance of the Crown Lands Consolidation Act, and of all other powers me thereunto enabling, to revoke the said agreement and resume the lands therein described, after the expiration of one month from the date of the publication hereof in the said *Gazette*. Dated this 10th day of January, 1882.

ALFRED CATT, Commissioner of Crown Lands.

To Antony McElroy, the purchaser of sections 132, 133, 135, and 149n, situate in the Hundred of Monbulla, County of Grey, containing 640 acres, under an agreement under the Waste Lands Alienation Act, 1872, dated the 21st day of November 1876:

**T**AKE notice, that it has been shown to the satisfaction of me, the Commissioner of Crown Lands, that you, the above-named Antony McElroy, have been guilty of an act rendering your land under agreement liable to forfeiture, inasmuch as you selected the said land for other purposes than that of your *bona fide* becoming the purchaser of the said land, as required by the said Act and the terms and conditions of the said agreement: And further take notice that, during the month following the publication hereof in the *Gazette*, you are at liberty to furnish to me any documentary evidence that you have not been guilty of such act, as to which the onus of proof is upon you: And further take notice, that if you furnish no such evidence, or if the evidence furnished by you fails to prove to my satisfaction that you have not been guilty of such act, it will be lawful for me, in pursuance of the Crown Lands Consolidation Act, and of all other powers me thereunto enabling, to revoke the said agreement and resume the lands therein described, after the expiration of one month from the date of the publication hereof in the said *Gazette*. Dated this 10th day of January 1882.

ALFRED CATT, Commissioner of Crown Lands.

To Allan Robertson, the purchaser of sections 257, 258, 260, and 262, situate in the Hundred of Robertson, County of Robe, containing 486 acres, under an agreement under the Waste Lands Alienation Act, 1872, dated the 21st day of November, 1876:

**T**AKE notice, that it has been shown to the satisfaction of me, the Commissioner of Crown Lands, that you, the above-named Allan Robertson, have been guilty of an act rendering your land under agreement liable to forfeiture, inasmuch as you selected the said land for other purposes than that of your *bona fide* becoming the purchaser of the said land, as required by the said Act and the terms and conditions of the said agreement: And further take notice that, during the month following the publication hereof in the *Gazette*, you are at liberty to furnish to me any documentary evidence that you have not been guilty of such act, as to which the onus of proof is upon you: And further take notice, that if you furnish no such evidence, or if the evidence furnished by you fails to prove to my satisfaction that you have not been guilty of such act, it will be lawful for me, in pursuance of the Crown Lands Consolidation Act, and of all other powers me thereunto enabling, to revoke the said agreement and resume the lands therein described, after the expiration of one month from the date of the publication hereof in the said *Gazette*. Dated this 10th day of January, 1882.

ALFRED CATT, Commissioner of Crown Lands.

To Dugald Rankine, the purchaser of sections 251, 270, and 271, situate in the Hundred of Robertson, County of Robe, containing 348 acres, under an agreement under the Waste Lands Alienation Act, 1872, dated the 21st day of November, 1876.

**TAKE** notice, that it has been shown to the satisfaction of me, the Commissioner of Crown Lands, that you, the above-named Dugald Rankine, have been guilty of an act rendering your land under agreement liable to forfeiture, inasmuch as you selected the said land for other purposes than that of your *bona fide* becoming the purchaser of the said land, as required by the said Act, and the terms and conditions of the said agreement: And further take notice that, during the month following the publication hereof in the *Gazette*, you are liberty to furnish to me any documentary evidence that you have not been guilty of such act, as to which the onus of proof is upon you: And further take notice, that if you furnish no such evidence, or if the evidence furnished by you fails to prove to my satisfaction that you have not been guilty of such act, it will be lawful for me, in pursuance of the Crown Lands Consolidation Act, and of all other powers me thereunto enabling, to revoke the said agreement and resume the lands therein described, after the expiration of one month from the date of the publication hereof in the said *Gazette*. Dated this 10th day of January, 1882.

ALFRED CATT, Commissioner of Crown Lands.

To John Struan Robertson, the purchaser of section 360, situate in the Hundred of Joanna, County of Robe, containing 573 acres, under an agreement under the Waste Lands Alienation Act, 1872, dated the 27th day of March, 1877:

**TAKE** notice, that it has been shown to the satisfaction of me, the Commissioner of Crown Lands, that you, the above-named John Struan Robertson, have been guilty of an act rendering your land under agreement liable to forfeiture, inasmuch as you selected the said land for other purposes than that of your *bona fide* becoming the purchaser of the said land, as required by the said Act and the terms and conditions of the said agreement: And further take notice that, during the month following the publication hereof in the *Gazette* you are at liberty to furnish to me any documentary evidence that you have not been guilty of such act, as to which the onus of proof is upon you: And further take notice, that if you furnish no such evidence, or if the evidence furnished by you fails to prove to my satisfaction that you have not been guilty of such act, it will be lawful for me, in pursuance of the Crown Lands Consolidation Act, and of all other powers me thereunto enabling, to revoke the said agreement and resume the lands therein described, after the expiration of one month from the date of the publication hereof in the said *Gazette*. Dated this 10th day of January, 1882.

ALFRED CATT, Commissioner of Crown Lands.

To William Smith, the purchaser of section 358, situate in the Hundred of Joanna, County of Robe, containing 598 acres, under an agreement under the Waste Lands Alienation Act, 1872, dated the 27th day of March, 1877:

**TAKE** notice, that it has been shown to the satisfaction of me, the Commissioner of Crown Lands, that you, the above-named William Smith, have been guilty of an act rendering your land under agreement liable to forfeiture, inasmuch as you selected the said land for other purposes than that of your *bona fide* becoming the purchaser of the said land, as required by the said Act and the terms and conditions of the said agreement: And further take notice that, during the month following the publication hereof in the *Gazette*, you are at liberty to furnish to me any documentary evidence that you have not been guilty of such act, as to which the onus of proof is upon you: And further take notice, that if you furnish no such evidence, or if the evidence furnished by you fails to prove to my satisfaction that you have not been guilty of such act, it will be lawful for me, in pursuance of the Crown Lands Consolidation Act, and of all other powers me thereunto enabling, to revoke the said agreement and resume the land therein described, after the expiration of one month from the date of the publication hereof in the said *Gazette*. Dated this 10th day of January, 1882.

ALFRED CATT, Commissioner of Crown Lands.

To William Mason, the purchaser of sections 299, 300, and 302, situate in the Hundred of Comaun, County of Robe, containing 961 acres, under an agreement under the Crown Lands Consolidation Act, 1877, dated the 25th day of March, 1879:

**TAKE** notice, that it has been shown to the satisfaction of me, the Commissioner of Crown Lands, that you, the above-named William Mason have been guilty of an act rendering your land under agreement liable to forfeiture, inasmuch as you selected the said land for other

purposes than that of your *bona fide* becoming the purchaser of the said land, as required by the said Act and the terms and conditions of the said agreement: And further take notice that, during the month following the publication hereof in the *Gazette*, you are at liberty to furnish to me any documentary evidence that you have not been guilty of such act, as to which the onus of proof is upon you: And further take notice, that if you furnish no such evidence, or if the evidence furnished by you fails to prove to my satisfaction that you have not been guilty of such act, it will be lawful for me, in pursuance of the Crown Lands Consolidation Act, and of all other powers me thereunto enabling, to revoke the said agreement and resume the lands therein described, after the expiration of one month from the date of the publication hereof in the said *Gazette*. Dated this 10th day of January, 1882.

ALFRED CATT, Commissioner of Crown Lands.

#### TRANSFER OF LEASES.

Surveyor-General's Office, Adelaide, November 14th, 1881.

**THE** *Gazette* notice dated 18th October, 1881, in connection with transfer of leases, and published in *Gazette* of October 20th, is hereby cancelled, and lessees may either transfer by registered assignment (of which notice must be given to this office) or apply for new leases under clauses 130 and 131 of Crown Lands Consolidation Act, and regulations dated May 16th, 1879.

By direction of the Hon. Commissioner of Crown Lands,  
G. W. GOYDER, Surveyor-General.

#### AUCTION SALES AT GOVERNMENT LAND OFFICE.

Surveyor-General's Office, Adelaide, October 3rd, 1881.

**I**n future, Land Sales will be adjourned from 1 to 2 o'clock, p.m., and should occasion require such to be done at 4 o'clock, until the following morning at 10 o'clock, for credit selections, and 11 o'clock for cash sales.

By direction of the Hon. Commissioner of Crown Lands,  
G. W. GOYDER, Surveyor-General.

#### DESTRUCTION OF RABBITS BY USE OF PHOSPHORISED GRAIN.

745/81. Surveyor-General's Office, Adelaide, July 14th, 1881.

**NOTICE** is hereby given, that the department will not hold itself responsible for the destruction of stock by poisoned grain laid out by Government rabbit destruction parties, either on Crown or private lands. Persons are cautioned, therefore, to remove valuable stock from lands under treatment for the destruction of rabbits.

By direction,  
G. W. GOYDER, Surveyor-General.

#### RIFLE RANGE.

Surveyor-General's Office, Adelaide, October 13th, 1881.

**NOTICE**.—Permission has been given to use portion of the Travelling Stock Reserve, north of sections 181, 184, 185, and 191, in the Hundred of Blyth, as a rifle range. A red danger flag will be exhibited when practice is going on.

By direction of the Hon. Commissioner of Crown Lands,  
G. W. GOYDER, Surveyor-General.

#### UNREGISTERED DOGS.

Crown Lands and Immigration Office, Adelaide, June 30th, 1881.

**NOTICE** is hereby given, that the Police and Crown Lands Rangers have received strict instructions to prosecute any person keeping unregistered dogs, and to destroy all dogs found at large without collars on, containing the names of the owners thereof. Registrars of dogs are requested to give information to the above-named officials of any unregistered dogs kept in their respective districts.

ALFRED CATT, Commissioner of Crown Lands and Immigration.

#### UNLICENSED GOATS AT BLINMAN.

Surveyor-General's Office, Adelaide, October 28th, 1881.

**NOTICE** is hereby given, that all goats found on the park and suburban lands at Blinman, after November 20th, 1881, without the Government licence ticket, will be considered unlicensed, and will be destroyed by the Crown lands ranger.

G. W. GOYDER, Surveyor-General.

## GOVERNMENT TENDERS.

### ARCHITECT-IN-CHIEF'S DEPARTMENT.

#### *School and Residence, Pinda.*

Public Works Office, Adelaide, December 13th, 1881.

**S**EALÉD Tenders for building a public school and teacher's residence at Pinda, will be received at the Architect-in-Chief's office until 12 o'clock noon of Monday, January the 16th, 1882.

The plans and specification relating to the work may be inspected at the Architect-in-Chief's office, and at Pinda Public School, on or about December the 22nd instant.

Each tender must be accompanied by a bank deposit receipt, or a cheque marked "Good for a week" by a bank, for £15, in favor of the Architect-in-Chief, without which no tender will be entertained.

Tenders are *specially requested* to state the time required for the performance of the work.

The lowest or any other tender will not necessarily be accepted.

J. G. RAMSAY, Commissioner of Public Works.

#### *Additions and Improvements, &c., School and Residence, Balhannah.*

Public Works Office, Adelaide, December 13th, 1881.

**S**EALÉD Tenders for building additions to the teacher's residence, and effecting improvements to the public school premises at Balhannah, will be received at the Architect-in-Chief's office until 12 o'clock noon of Monday, January 16th, 1882.

The plans and specification relating to the work may be inspected at the Architect-in-Chief's office, and at Balhannah Public School on or about December the 31st.

Each tender must be accompanied by a bank deposit receipt, or a cheque marked "Good for a week" by a bank, for £10, in favor of the Architect-in-Chief, without which no tender will be entertained.

Tenders are *specially requested* to state the time required for the performance of the work.

The lowest or any other tender will not necessarily be accepted.

J. G. RAMSAY, Commissioner of Public Works.

#### *Re-advertisement.—Additions Post and Telegraph Office, Wilmington.*

Public Works Office, Adelaide, December 20th, 1881.

**S**EALÉD Tenders for building additions to the post and telegraph office at Wilmington will be received at the Architect-in-Chief's office, until 12 o'clock noon of Monday, January the 16th, 1882.

The plans and specification relating to the work may be inspected at the Architect-in-Chief's office, and at Wilmington post office, on or about December the 31st.

Each tender must be accompanied by a bank deposit receipt, or a cheque marked "Good for a week" by a bank, for £10, in favor of the Architect-in-Chief, without which no tender will be entertained.

Tenders are *specially requested* to state the time required for the performance of the work.

The lowest or any other tender will not necessarily be accepted.

J. G. RAMSAY, Commissioner of Public Works.

#### *Re-advertisement. Additions—School and Residence, Wilmington.*

Public Works Office, Adelaide, December 20th, 1881.

**S**EALÉD Tenders for building additions to the public school, and teacher's residence, at Wilmington, will be received at the Architect-in-Chief's office until 12 o'clock noon of Monday, January, the 16th.

The plans and specification relating to the work may be inspected at the Architect-in-Chief's office, and at Wilmington Public School, on or about December the 24th.

Each tender must be accompanied by a bank deposit receipt, or a cheque marked "Good for a week" by a bank, for £10, in favor of the Architect-in-Chief, without which no tender will be entertained.

Tenders are *specially requested* to state the time required for the performance of the work.

The lowest or any other tender will not necessarily be accepted.

J. G. RAMSAY, Commissioner Public Works.

#### *Public School, Sturt-street.*

Public Works Office, Adelaide, January 3rd, 1882.

**S**EALÉD Tenders for erecting a public school, Sturt-street, Adelaide, will be received at the Architect-in-Chief's office until 12 o'clock noon of Monday, February the 13th.

The plans and specification relating to the work may be inspected at the Architect-in-Chief's office, on or about January the 25th.

Each tender must be accompanied by a bank deposit receipt, or a cheque marked "Good for a week" by a bank, for £50, in favor of the Architect-in-Chief, without which no tender will be entertained.

Tenders are *specially requested* to state the time required for the performance of the work.

The lowest or any other tender will not necessarily be accepted.

J. G. RAMSAY, Commissioner of Public Works.

#### *Re-advertisement—Repairs, &c., School and Residence, Bugle Ranges.*

Public Works Office, Adelaide, January 3rd, 1882.

**S**EALÉD Tenders for repairing, &c., the premises of school and residence at Bugle Ranges will be received at the Architect-in-Chief's office until 12 o'clock noon of Monday, January the 23rd.

The plans and specification relating to the work may be inspected at the Architect-in-Chief's office, and at Bugle Ranges Public School, on or about January the 9th instant.

Each tender must be accompanied by a bank deposit receipt, or a cheque marked "Good for a week" by a bank, for £5, in favor of the Architect-in-Chief, without which no tender will be entertained.

Tenders are *specially requested* to state the time required for the performance of the work.

The lowest or any other tender will not necessarily be accepted.

J. G. RAMSAY, Commissioner of Public Works.

#### *Teacher's Residence, Gawler.*

Public Works Office, Adelaide, January 10th, 1882.

**S**EALÉD Tenders for erection of a teacher's residence at Gawler will be received at the Architect-in-Chief's office until 12 o'clock noon of Monday, January the 30th, 1882.

The plans and specification relating to the work may be inspected at the Architect-in-Chief's office, and at Gawler Public School, on or about January the 17th inst.

Each tender must be accompanied by a bank deposit receipt, or a cheque marked "Good for a week" by a bank, for £20, in favor of the Architect-in-Chief, without which no tender will be entertained.

Tenders are *specially requested* to state the time required for the performance of the work.

The lowest or any other tender will not necessarily be accepted.

J. G. RAMSAY, Commissioner of Public Works.

#### *Re-advertisement.—Painting and Repairs &c., School and Residence, Reeves Plains.*

Public Works Office, Adelaide, January 10th, 1882.

**S**EALÉD Tenders for painting and repairing, &c., the premises of school and residence at Reeves Plains will be received at the Architect-in-Chief's office until 12 o'clock noon of Monday, January the 30th, 1882.

The plans and specification relating to the work may be inspected at the Architect-in-Chief's office, and at Reeves Plains Public School, on or about January the 13th instant.

Each tender must be accompanied by a bank deposit receipt or a cheque marked "Good for a week" by a bank, for £5, in favor of the Architect-in-Chief, without which no tender will be entertained.

Tenders are *specially requested* to state the time required for the performance of the work.

The lowest or any other tender will not necessarily be accepted.

J. G. RAMSAY, Commissioner of Public Works.

### ENGINEER-IN-CHIEF'S DEPARTMENT.

#### *South Australian Railways.*

Public Works Office, Adelaide, January 3rd, 1882.

**T**ENDERS will be received at the office of the Engineer-in-Chief, up till noon of Monday, January 23rd, for the construction and delivery of twelve turntables for 3ft. 6in. gauge.

Drawing and specification can be seen, and forms of tender obtained, at the office of the Engineer-in-Chief.

Tenders should be indorsed "Tender for Turntables," and must be accompanied by a bank deposit receipt for £50, or a cheque for a like amount marked "Good for a week," in favor of the Engineer-in-Chief.

Neither the lowest nor any tender necessarily accepted.

J. G. RAMSAY, Commissioner of Railways.

*Adelaide and Nairne Line.*

Public Works Office, Adelaide, January 3rd, 1882.

**TENDERS** will be received at the office of the Engineer-in-Chief, up till noon of Monday, January 23rd, for the supply and delivery of 47 wrought iron occupation gates.

Drawing and specification can be seen, and forms of tender obtained, at the office of the Engineer-in-Chief.

Tenders should be indorsed "Tender for Occupation Gates," and must be accompanied by a bank deposit receipt for £10, or a cheque for a like amount marked "Good for a week," in favor of the Engineer-in-Chief.

Neither the lowest nor any tender necessarily accepted.

J. G. RAMSAY, Commissioner of Railways.

*Port Augusta and Government Gums Line.*

Public Works Office, Adelaide, January 4th, 1882.

**TENDERS** will be received at the office of the Engineer-in-Chief up till noon of Monday, the 23rd January, for sinking a well in the Farina railway station yard.

Drawing and specification can be seen, and forms of tender obtained, at the office of the Engineer-in-Chief.

Tenders should be indorsed "Tender for Well, Farina," and must be accompanied by a bank deposit receipt for £15, or a cheque for a like amount marked "Good for a week," in favor of the Engineer-in-Chief.

Neither the lowest nor any tender necessarily accepted.

J. G. RAMSAY, Commissioner of Railways.

*South Australian Railways*

Public Works Office, Adelaide, January 10th, 1882.

**TENDERS** will be received at the office of the Engineer-in-Chief up till noon of Monday, the 23rd January, for excavating and forming a reservoir at Riverton.

Drawing and specification can be seen, and forms of tender obtained, at the office of the Engineer-in-Chief.

Tenders should be indorsed "Tender for Reservoir, Riverton," and must be accompanied by a bank deposit receipt for £30, or a cheque for a like amount marked "Good for a week," in favor of the Engineer-in-Chief.

Neither the lowest nor any tender necessarily accepted.

J. G. RAMSAY, Commissioner of Railways.

*South Australian Railways.*

Public Works Office, Adelaide, January 11th, 1882.

**TENDERS** will be received at the office of the Engineer-in-Chief up till noon of Monday, the 13th February, 1882, for the construction of carriage workshops, &c., at Islington. Drawing and specification can be seen, and forms of tender obtained, at the office of the Engineer-in-Chief.

Tenders should be indorsed "Tender for Workshops, Islington," and must be accompanied by a bank deposit receipt for £200, or a cheque for a like amount marked "Good for a week," in favor of the Engineer-in-Chief.

Neither the lowest nor any tender necessarily accepted.

J. G. RAMSAY, Commissioner of Railways.

**HYDRAULIC ENGINEER'S DEPARTMENT.***To Farriers and Blacksmiths.*

Public Works Office, Adelaide, June 10th, 1881.

**TENDERS** will be received by the Hydraulic Engineer for the purchase of a large quantity of wrought iron rings.

The rings vary from 6in. to 18in. in diameter, and are made of the very best iron of a section suited for making horseshoes.

Samples may be seen at the Hydraulic Engineer's Office, or at the Waterworks Yard, Kent Town.

Tenders to be at per cwt. for the whole or part of the quantity delivery to be taken at the Waterworks Yard.

GEORGE C. HAWKER, Commissioner of Public Works.

*Re-advertisement—Adelaide Sewers—Sewers in Adelaide and North Adelaide.*

Public Works Office, Adelaide, January 3rd, 1882.

**TENDERS** will be received at the office of the Hydraulic Engineer, until noon of Monday, the 16th instant, for the excavation &c., for the sewers in the streets of Adelaide and North Adelaide.

Specification may be obtained at the Hydraulic Engineer's office on or after Monday, the 9th instant, on payment of £1, which sum will be returned on receipt of a *bona fide* tender.

Each tender must be accompanied by a bank deposit receipt for £25, in favor of the Hydraulic Engineer.

No tender will be necessarily accepted.

J. G. RAMSAY, Commissioner of Public Works.

**TRAFFIC MANAGER'S DEPARTMENT.***Kadina, Wallaroo, and Moonta Tramway.—Tenders for Forage.*

**TENDERS** will be received at the office of the General Traffic Manager until noon of Monday, January 16th, for the supply and delivery of bran required for the above tramway during the year 1882.

The probable requirements will be 6,000 bushels (20lbs. to the bushel).

The whole must be of good quality, subject to the approval of the Traffic Superintendent, and must be delivered at Kadina, Wallaroo, or Moonta, in such quantities, and at such times, as may be required.

Tenders to be on forms, which can be obtained on application to the Traffic Superintendent, Wallaroo, or at this office, and each tender must be accompanied by a bank deposit receipt for £10, or a cheque for a similar amount marked "Good for a week," drawn in favor of the Hon. Commissioner of Railways.

Tenders to be indorsed "Tenders for Forage, Kadina, Wallaroo, and Moonta Tramway."

No tender necessarily accepted.

J. G. RAMSAY, Commissioner of Railways.

**LOCOMOTIVE ENGINEER'S DEPARTMENT.***Enginemen's Reefer Jackets.*

Locomotive Engineer's Office, Adelaide, January 9th, 1882.

**TENDERS** will be received at this office up till noon on Monday, February 6th, for the supply of one hundred and ten (110) reefer overjackets for engine-drivers, as per measurements to be taken.

These jackets are to be strongly made, not of a soft and spongy material, but of a dark, strong, and firm material, and lined with strong, dark, woollen lining.

The initials S.A.R. to be neatly embroidered in red on one corner of the collar, and the word Loco. on the other corner.

Each tender must be accompanied by samples of cloth and lining, and in the event of any tender being accepted, the contractor will be required to submit a sample coat to the Locomotive Engineer for approval and retention before commencing the remainder of the contract.

The contractor will be required to bind himself to deliver the whole within six weeks after acceptance of the tender.

Tenders must be accompanied by a Bank deposit receipt for £20, or a cheque marked "Good for one week" in favor of the Hon. the Commissioner of Railways.

Neither the lowest nor any tender necessarily accepted.

Tenders to be indorsed "Tenders for Reefer Jackets."

Any further information required can be had on application at the office of the Locomotive Engineer.

J. G. RAMSAY, Commissioner of Public Works.

**SURVEYOR-GENERAL'S DEPARTMENT.***Clearing and Grubbing Road from English to Schomburgk.*

S.G.O., 596/81.

Surveyor-General's Office, Adelaide, December 28th, 1881.

**TENDERS** will be received at this office until Thursday, January 19th, 1882, for clearing and grubbing road from the south-east corner of section 314, Hundred of English, to the south-east corner of section 8, Hundred of Bunday, and thence to the Government Well, Hundred of Schomburgk.

Plan and specification to be seen at the post office, Eudunda, and at this office.

Tenders to be at per lump sum for the whole work, and to be accompanied by a guarantee from two respectable householders, who will be

required to enter into a bond to ensure the satisfactory completion of the work.

Tenders to state time required for completion of contract, and to be on printed forms.

Envelopes to be marked, "Tender for Clearing Road, English to Schomburgk."

No tender necessarily accepted.

G. W. GOYDER, Surveyor-General.

*Repairing Whim Well, Hundred of Willowie.*

C.L.I., 1618/81.

Surveyor-General's Office, Adelaide,  
December 28th, 1881.

**TENDERS** will be received at this office until Thursday, January 19th, 1882, for repairing the whim well on reserve adjoining section 20, Hundred of Willowie.

Plan and specification to be seen at the post office, Willowie East, and at this office.

Tenders to be at lump sum for the whole work, and to be accompanied by a guarantee from two respectable householders, who will be required to enter into a bond to ensure the satisfactory completion of the work.

Tenders to state time required for completion of contract, and to be on printed forms.

Envelopes to be marked "Tender for Repairing Whim Well, Hundred of Willowie."

No tender necessarily accepted.

G. W. GOYDER, Surveyor-General.

*Deepening and Repairing Wells at Nackara, Hundred of Cavenagh.*

C.L.I., 1501/81.

Surveyor-General's Office, Adelaide,  
January 4th, 1882.

**TENDERS** will be received at this office, until Thursday, January 19th, 1882, for deepening the Upper and Lower Wells, at Nackara, each ten feet, and repairing whim at Upper Well.

Specification to be seen at the post office, Cavenagh, and at this office.

Tenders to be at per lump sum, and to be accompanied by a guarantee from two respectable householders, who will be required to enter into a bond to ensure the satisfactory completion of the work.

Tenders to state time required for completion of contract.

Envelopes to be marked "Tender for Deepening and Repairing Wells at Nackara."

No tender necessarily accepted.

G. W. GOYDER, Surveyor-General.

*Grubbing and Clearing Road—Hundred of Playford.*

S.G.O., 7212/81.

Surveyor-General's Office, Adelaide,  
January 11th, 1882.

**TENDERS** will be received at this office, until Thursday, February 2nd, for grubbing and clearing road from the north-west corner of section 50 to the south-west corner of section 54, Hundred of Playford.

Road to be cleared 25 links wide along centre.

Plan and specification to be seen at the post office, Franklin Harbor, and at this office.

Tenders to be at lump sum for the whole work, and to be accompanied by a guarantee from two respectable householders, who will be required to enter into a bond to ensure the satisfactory completion of the work.

Tenders to state time required for completion of contract, and to be on printed forms.

Envelopes to be marked "Tender for Clearing Road, Hundred of Playford."

No tender necessarily accepted.

W. STRAWBRIDGE, Chief Draughtsman, *pro* Surveyor-General.

*Construction of an Underground Tank at Point Pass, Hundred of English.*

S.G.O., 2/82.

Surveyor-General's Office, Adelaide,  
January 11th, 1882.

**TENDERS** will be received at this office until Thursday, February 2nd, 1882, for the construction of an underground masonry cemented tank, at Point Pass, Hundred of English.

Plan and specification to be seen at the post office, Eudunda, and at this office.

Tenders to be accompanied by a guarantee from two respectable householders, who will be required to enter into a bond to ensure the satisfactory completion of the work.

Tenders to state time required for completion of contract, and to be on printed forms.

Envelopes to be marked "Tender for Underground Tank at Point Pass, Hundred of English."

No tender necessarily accepted.

W. STRAWBRIDGE, Chief Draughtsman, *pro* Surveyor-General.

*Re-Advertisement.—Repairing Deep Well, Hundred of Cavenagh.*

C.L.I., 1674/81.

Surveyor-General's Office, Adelaide,  
January 11th, 1882.

**TENDERS** will be received at this office, until Thursday, February 2nd, 1882, for repairing the Deep Well, in the Hundred of Cavenagh.

Plan and specification to be seen at the post office, Cavenagh, and at this office.

Tenders to be at per lump sum for the whole work, and to be accompanied by a guarantee from two respectable householders, who will be required to enter into a bond to ensure the satisfactory completion of the work.

Tenders to state time required for completion of contract, and to be on printed forms.

Envelopes to be marked "Tender for Repairing Well, Hundred of Cavenagh."

No tender necessarily accepted.

W. STRAWBRIDGE, Chief Draughtsman, *pro* Surveyor-General.

HOSPITAL DEPARTMENT.

*Re-advertisement.*

Adelaide Hospital, January 3rd, 1882.

**TENDERS** will be received until Friday, 13th inst., for the supply of coals to the Adelaide Hospital during year 1882. The estimated annual consumption is from 160 to 200 tons. Deliveries to be made in quantities of not less than forty tons, commencing 1st March.

The contractor for coals will be required to deliver them into the coal store without bringing the dray into the paved yard of the Hospital. The store is distant about twenty-two yards from the gate.

Neither the lowest or any tender necessarily accepted.

E. H. HALLACK, Secretary.

FOREST BOARD DEPARTMENT.

*Fencing and Ploughing Port Road Forest Reserve.*

Forest Board Office, Adelaide, January 4th, 1882.

**TENDERS** will be received till noon of Monday, the 23rd January, 1882, for fencing and ploughing, portions of the Port Road Forest Reserve, through Hindmarsh.

Plans and specifications may be seen at the Forest Board Office, after the 9th instant.

Each tender must be accompanied by a bank deposit receipt, or a cheque for £5, marked good for a fortnight, in favor of the Secretary Forest Board.

No tender necessarily accepted.

By order of the Forest Board,

2/3

J. E. BROWN, Conservator of Forests.

LOCAL ROAD BOARDS.

Office of Local Board of Main Roads, Flinders District,  
Port Lincoln, December 31st, 1881.

**SEALED** Tenders will be received at this office until 11 a.m. of Saturday, January 28th, 1882, for the following works:—  
Contract No. 11.—Approaches to Elliston jetty.

Contract No. 12.—Forming and making 60 chains of road on the Colton Road, Hundred of Ward.  
Specifications may be seen at this office, and copies at the post office, Elliston.

All tenders must be made according to the form annexed to the specification, and have the word "Tender" and the number to which it refers legibly written thereon, and also on the outside.

No tender necessarily accepted. By order,  
A. COLE, Secretary.

Central Road Board Office, Adelaide, January 4th, 1882.

**N**OTICE is hereby given, that Sealed Tenders will be received at this office, until one o'clock of Monday, January 16th, 1882, for the execution of the following works:—

*For Providing and delivering metal for maintenance.*

Advt. No.	Road.	No. of cubic yds. (about).	Particulars.
64	Port Road .....	2,000	2½in. metal between the 4th and 7th mile-posts.
65	Main Eastern Road..	800	3in. metal for new road between Deep Creek and 14th mile-post.
66	North-Eastern Road—Dry Creek Branch	400	2½in. metal between Grand Junction Hotel and junction with North-Eastern Road.
67	"	300	2½in. metal between North-Eastern Road and Anstey's Hill.
68	North-Eastern Road—Smithfield Branch	400	2½in. metal between Smithfield and One Tree Hill.
69	Stony Creek and Keyneton Road	700	2½in. metal between Stony Creek and Mount Pleasant.
70	"	500	2½in. metal between Mount Pleasant and Springton Rd.
71	"	200	2½in. metal between Springton and Eden Valley Road.
72	Old North Road....	500	3in. metal between Gawler Belt and Templers.
73	"	500	3in. metal between Templers and River Light.
74	"	300	3in. metal between River Light and Twopenny Wells.
75	Grand Junction Hotel & Pt. Causeway Road	800	2½in. metal between Grand Junction Hotel and Port Causeway.
76	Adelaide and Port Wakefield Road	1,000	3in. limestone between Waterloo Corner and Gawler River
77	"	1,000	3in. limestone between Gawler River and Two Wells.
78	"	500	3in. limestone between Two Wells and River Light.
79	Gepp's Cross and Port Gawler Road	800	2½in. metal between Gepp's Cross and Waterloo corner.
80	South-Eastern Road—Woodside Branch	1,500	2½in. metal between the junction with the Nairne Branch and the junction with the Eastern Road (to be spread).
81	Nairne Branch ....	1,800	2½in. metal between the 13th and 21st mile-posts (to be spread).
82	"	1,200	2½in. metal between the 21st and 30th mile-posts (to be spread).
83	Mount Barker Branch	650	2½in. metal between the junction with the Nairne Branch and the 35th mile-post (to be spread).
84	South Road—Willunga Branch	500	2½in. metal between Noarlunga and Willunga (to be spread).
85	Bull's Creek .....	3,000	2½in. metal between the Green Dragon and the 9th mile-post.

Advt. No.	Road.	Particulars.
86	South-Eastern Road....	Removing the sand near Wellington Ferry.
87	Meadows Branch Road..	Construction of a portion of the road near the Meadows.
88	Balhannah Road .....	Construction of a portion of the road between the 12th mile-post and Sheward's boundary fence.
89	South Road .....	Cutting Kain's Hill, near Reynella, and metalling the new work.
90	South Road—Willunga Branch	Construction of a portion of the road at the 42nd mile-post, north of the surveyors' camp.

All tenders must be witnessed.

Specifications may be seen at the office of the Board, King William-street; and for No. 69, at the Talunga District Council office; and Nos. 70 and 71, at South Rhine District Council office; Nos. 72, 73, and 74, at the Mudla Wirra South District Council office; Nos. 77 and 78, at the Port Gawler District Council office; No. 80, at the Onkaparinga District Council office; Nos. 81 and 83, at the Mount Barker District Council office; No. 82, at the Nairne District Council office; Nos. 84 and 90, at the Willunga District Council office; No. 86, with the ferry-keeper, Wellington; No. 87, at the Kondoparinga District Council office; No. 88, at the schoolhouse, Uraidla; No. 89, at the Morphett Vale District Council office. And all tenders must be made according to the forms of schedule annexed to the specifications, and have the word "Tender," and the number of the advertisement to which each tender refers, legibly written thereon, as also on the outside.

The Board does not bind itself to accept the lowest or any other tender.  
E. S. DAVYS, Secretary.

Local Board of Main Roads, Albert District,  
Naracorte, January 2nd, 1882.

**N**OTICE is hereby given, that Sealed Tenders will be received at this office, until noon of Thursday, January 19th, for the following work:—

Contract 168. Robe and Penola Road.—For the construction of 75 chains of road between the 7th and 8th mile-post on the Penola and Robe Road.

All tenders must be made according to the form of schedule annexed to the specifications. All tenders must be addressed to the Chairman of the Board, and to have the word "Tender," and the number to which it belongs, legibly written thereon.

Samples of the stone to be used on each contract to accompany each tender.

Specifications may be seen at this office and at Robe, and forms of tender may be had at each place.

The Board does not bind itself to accept the lowest nor any tender.  
S. FARMER, Secretary.

Local Board of Main Roads, Midland District,  
Riverton, January 3rd, 1882.

**N**OTICE is hereby given, that Sealed Tenders will be received at this office, until 1 o'clock on Saturday, January 21st, 1882, for the following works:—

Re-advertisement, 398.—Robertstown and Burra Road.—Providing and delivering 400 cubic yards 2½in. metal between Robertstown and Point Pass.

Advertisement 408.—Kapunda and Gottlieb's Wells Road.—Making 54½ chains road between the 64th and 67th mile-posts.

Advertisement 409.—Kapunda and Gottlieb's Wells Road.—Making 44 chains road between the 73rd and 78th mile-posts.

Advertisement 410.—Auburn and Halbury Road.—Making 37 chains road between the 6th and 8th mile-posts.

Advertisement 411.—Auburn and Halbury Road.—Making 37½ chains road between the 7th and 8th mile-posts.

Advertisement 412.—Auburn and Halbury Road.—Making 15 chains road between the 10th and 11th mile-posts.

Advertisement 413.—Stockport and Anstey's Corner Road.—Making 30 chains road between Messrs. Arthur and Badman's sections.

Advertisement 414.—Stockport and Anstey's Corner Road.—Making 17 chains road between Mr. Willis's sections.

Advertisement 415.—Kapunda and Hansborough Road.—Making 30 chains road between Shannon's gate and Bagot's Well.

Advertisement 416.—Kapunda and Hansborough Road.—Making 40 chains road between McInherney's creek and Jones's gate.

Advertisement 417.—Salter's Springs and Stockyard Creek Road.—Making 40 chains road between the railway gate and the reservoir.

Advertisement 418.—Salter's Springs and Stockyard Creek Road.—Making 36 chains road between Alma and Day's corner.

Advertisement 419.—Alma and Hamley Bridge Road.—Making 30 chains road between Baker's corner and Alma township.

Advertisement 420.—Adelaide and Port Wakefield Road.—Making 58 chains road between Dublin and the southern edge of the scrub.

Advertisement 421.—Adelaide and Port Wakefield Road.—Making 22 chains road between Dublin and the Government well.

Advertisement 422.—Adelaide and Port Wakefield Road.—Making 30 chains road between Port Wakefield and the first lagoon.

Advertisement 423.—Lochiel and Port Wakefield Road.—Making 50 chains road between Port Wakefield and the Wakefield bridge.

Advertisement 424.—Lochiel and Port Wakefield Road.—Making 60 chains road between the 2nd and 9th mile-posts.

Advertisement 425.—Virginia Bridge Road.—Making 40 chains road between Mallala and Paddy's Station.

Advertisement 426.—Virginia Bridge Road.—Making 30 chains road between section No. 280 and the Redbanks.

Advertisement 427.—Dalkey and Balaklava Road.—Making 30 chains road between sections Nos. 4 and 6, near Balaklava.

Advertisement 428.—Kapunda and Tarlee Road.—Making 21 chains road opposite Mr. Wilson's residence.

Specifications can be seen at this office, and copies of same as follows:—

No. 398, on application to D. Crowe, stationman, Eudunda; Nos. 408, 409, J. Moroney, stationman, Waterloo; Nos. 410, 411, 412, C. Dodge, stationman, Auburn; Nos. 413, 414, J. Pillifeant, stationman, Tarlee; Nos. 415, 416, 428, P. Rooney, stationman, Kapunda; Nos. 417, 418, 419, G. Wells, stationman, Hamley Bridge; Nos. 420, 421, C. H. Gray, stationman, Dublin; Nos. 422, 423, 424, W. Thomas, stationman, Port Wakefield; Nos. 425, 426, C. Willstead, stationman, Mallala; No. 427, Mr. D. Virgo, Balaklava.

All tenders must be made according to the form annexed to the specification, and should have the word "Tender" legibly written thereon, as also on the outside.

A sample of the 2½in. metal it is proposed to use must accompany each tender, and should be enclosed in suitable canvas bags, properly labelled.

No tender necessarily accepted.

JOHN J. RHEAD, Secretary.

Local Board of Main Roads, North District,  
Port Augusta, January 3rd, 1882.

**S**EALD Tenders will be received at this office up to noon of Friday, January 20th, 1882, for the following works, viz., supply of 2½in. metal, — c. yards:—

Advertisement 170.—Stirling Road.—3rd to 5th mile-post, 640 yards.

No. 171.—Horrock's Pass Road.—7th to 10th mile-post, 960 yards.

No. 172.—Ditto ditto.—11th to 14th mile-post, 960 yards.

No. 173.—Ditto ditto.—16th to 17th mile-post, 1,600 yards.

Tenders to be in accordance with the form of tender attached to the specification, and have the word "Tender," and the number of the advertisement to which it refers, written on the upper left-hand corner of the envelope, addressed to the secretary.

Each tender to be accompanied with the sum of £5 as deposit, either cash, bank-deposit receipt, or cheque marked "Good" by the bank.

And on acceptance and signing of contract, the contractor will be required to deposit with the secretary a further sum, making in all 5 per cent. on the amount of the contract up to £200, and 2½ per cent. on any amount over £200.

Each tender to be on a separate form.

In each case, sample of the stone intended to be used, not less than contract gauge, is required with the tender, same to be distinctly marked contractor's name and number of advertisement; and on receiving notice of acceptance of tender, the contractor will be required to sign contract at the office of the Board, Port Augusta, and pay the balance of the deposit money.

Specifications and forms of tender at office of the Board, Port Augusta; Stirling, F. Coventry's store; Swinden Hotel; Wilmington, T. & G. Marshall's store; Quorn, Armstrong's Hotel; Melrose, Local Court office; Saltia, Eagle's Hotel.

By order of the Board,  
THOMAS YOUNG, Secretary.

Local Board of Main Roads Office, North Midland District,  
Clare, January 2nd, 1882.

**S**EALD Tenders will be received at this office, until 3 o'clock of Saturday, the 14th instant, for the execution of the following works:—

Re-advertisement No. 261.—Mintaro and Hoyleton Road.—Providing and delivering about 450 yards of 2½in. metal between Wookie Creek and Mintaro railway station.

Re-advertisement No. 262.—Do. do. do., 150 do. metal, south of Mintaro.

Re-advertisement No. 286.—Rochester and Crystal Brook Road.—Do. do. do. 109 do. do. metal, between 7th and 8th mile-pegs, about three miles south of Koolunga.

Re-advertisement No. 283.—Do. do. do. 100 do. do. metal, at Merriton Bridge.

Advertisement No. 291.—Farrell's Flat and Stone Hut Road.—Making about 15 chains road at end of northern approach to bridge, Boorowrie Creek.

Advertisement No. 292.—Saddleworth and Melrose Road.—Making about 30½ chains of road from northern boundary of district southwards to township of Stone Hut.

Advertisement No. 293.—Making 26 chains of road north of Hudson's late contract to join lengths of metal between Gladstone and Laura.

Advertisement No. 294.—Port Wakefield and Lochiel Road.—Clearing about three miles of road, one chain wide, south of Lochiel.

Advertisement No. 295.—Rochester and Crystal Brook Road.—Supplying and spreading top and bottom metal on 64 chains of road, formed by Grant, one mile south of Koolunga.

Advertisement No. 296.—Supplying 800 cube yards of good sound limestone, 2½in. gauge, and spreading the same on the mile of gravel road south of Koolunga.

Advertisement No. 297.—Clare and Blyth Road.—Cutting to embankments required new deviation, Hannaford's Hill, from peg 87 to peg 128 (cross roads).

Advertisement No. 298.—Do. do. on new deviation Hannaford's Hill, from peg 128 to peg 188 (Armagh end of Hope's section).

Advertisement No. 299.—Georgetown and Huddleston Road.—Do. do. required near Moyath's farm, about four miles west of Georgetown, between pegs 00 and 55, as marked on ground, and building 5ft. 9in. stone culvert.

Advertisement No. 300.—Cutting to bank, from peg 55 to peg 75, as marked on ground (same locality).

Specifications may be seen at this office, and for Nos. 261, 262, at the District Council office, Mintaro; No. 291, at the District Council office, Boorowrie; Nos. 292, 293, at the District Council office, Laura; No. 294, at Mr. W. B. Towler's, Snowtown; Nos. 281, 283, 295, 296, Mr. T. Hynes, stationman, Redhill; Nos. 299, 300, at the District Council office, Georgetown.

Tenders must be made according to the form of schedule annexed to the specification, and have the word "Tender," and the number of the advertisement to which each tender refers, written thereon, as also on the outside.

A cheque marked "Good," for 2 per cent. of the value of the work to be performed, must accompany the tender.

The Board does not bind itself to accept the lowest or any tender.

Forms of tender can be had on application at this office.

Successful tenderers will be required to call at this office and sign contract within fourteen days of tender being accepted, otherwise their deposit will be forfeited and the work re-advertised.

GEORGE FIELD, Secretary.

Hydraulic Engineer's Office, Adelaide, December 13th, 1881.

**N**OTICE is hereby given, that all dogs, pigs, goats, poultry, &c. trespassing on the reservoirs at Upper and Lower Burnside, sections 904 and 269 respectively, will be destroyed.

OSWALD BROWN, Hydraulic Engineer.



The Treasury, Adelaide, January 9th, 1882.

**T**HE fees for the undermentioned transfers of licences granted by the various licensing benches in December last have been paid.

E. W. HITCHIN, Under Treasurer.

*Publicans' Licences.*

[Granted by Adelaide Bench.]

Allen, William, to Paul Peicker, Wheelwright Arms, Adelaide.  
 Allen, Janet, to William Bunning, Broadway Hotel, New Glenelg.  
 Baker, Edward, to James Pryce Pontifex, Thatched House Tavern, Brighton.  
 Bird, Edwin, to Edwin Bird, Port Vincent Hotel, Port Vincent.  
 Born, John Chanter, to William Henry Phillips, Black Lion Hotel, Hindmarsh.  
 Born, Frederick, to Charles Henry Brooks, Old Colonist Inn, Norwood.  
 Cliff, Henry, to F. W. Hindes, Noarlunga Hotel, Noarlunga: and billiard licence.  
 Cook, William, to Arthur Stuart, Corio Hotel, Goolwa; and billiard licence.  
 Cornick, James, to George R. Dowdy and John Lewis, Clarence Hotel, King William-street, Adelaide.  
 Dorney, A., and Ridgley, W., to J. G. Harris, Blanchetown Hotel, Blanchetown.  
 Driscoll, James, to Charles Chappel, Maitland Hotel, Maitland.  
 Francis, Peter, to Robert Slack Hyde, New Market Inn, Adelaide.  
 Groves, James, to Alexander Hosie, Tanners Arms, Bowden.  
 Hakendorf, Christopher Henry, to Benjamin Hatswell, Prince Alfred Hotel, Port Adelaide.  
 Hall, Lucy Anna, to Lucy Anna Hall, Southern Cross Hotel, King William-street, Adelaide.  
 Harding, George, to Rachel Hince, Marryatville Hotel, Marryatville.  
 Hatswell, Benjamin, to James Wicks, Blythwood Hotel, Blythwood, Upper Mitcham.  
 Hearn, Thomas, to George Ley, Jolly Miller Hotel, Hindmarsh.  
 Hindes, Frederick, to Johannes Schirmer, Avoca Hotel, Edwardstown.  
 Hocart, Thomas, to Robert Fitzalan Long, London Inn, Flinders-street, Adelaide.  
 Holland, Thomas, to Henry John Flynn, Prince Albert Hotel, Gawler.  
 J. A. Jureit, to William Homer, Family Hotel, Glenelg; and billiard licence.  
 Kyle, A. G., to Mary Hodgkins, Imperial Hotel, Adelaide.  
 Lindrum, Clara, to Benjamin Cohen, Royal Hotel, Ardrossan.  
 Long, Robert F., to Julius Deimel, Galatea Hotel, Adelaide.  
 Mead, Watt, to John McLeod, Duke of Wellington Hotel, Port Adelaide.  
 Newlyn, Henry White, to George Brandt, Curramulka Hotel, Curramulka.  
 Niehus, Theodore, to Theodore Niehus and Hermann Rudloff, Point Pass Hotel, Point Pass.  
 Noices, James, and Wilson, Samuel Palmer, as executors of Alfred Lewis, deceased, to R. H. Wathorne, Bridgewater Hotel, Bridgewater.  
 Perry, George, to Thomas Young, Belvidere Hotel, Belvidere.  
 Peicker, Paul, to Thomas Richardson, Greenock Arms Hotel, Greenock.  
 Plummer, Thomas H., to Max Wolter, New Inn, Angaston.  
 Poole, James, to John Alexander, the younger, Middleton Hotel, Middleton; and tap licence 300 yards therefrom, managed by Thomas Alexander, the elder.  
 Randall, Margaret, to Frederick Boucher Young, Willaston Hotel, Willaston; and billiard licence.  
 Restall, Arthur, to James Trennery, Wauraltee Hotel, Port Victoria.  
 Schunke, August, to John Carbis, Stanley Bridge Hotel, Grunthal.  
 Sharrad, William, to John Deeney, Yankalilla Hotel, Yankalilla.  
 Smith, Henry, to Thomas Gilmore, Marquis of Lorne Hotel, Adelaide; and billiard licence.  
 Smith, Edwin Thomas, as landlord, to Henry White Newlyn, Rising Sun Hotel, Kensington; and billiard licence.  
 Sorrell, George, to Archibald Hancock, Foundry Inn, Adelaide.  
 Thompson, William, to Christopher Hakendorf, Jervois Hotel, Port Adelaide; and billiard licence.  
 Waite, Thomas J., to William Thompson, Terminus Hotel, Glenelg.  
 Warren, Mary, to William Ritson, Gray's Inn, Mount Barker.  
 Williams, John, to George L. George, Royal Hotel, Kent Town.  
 Woltmann, C. H. J., to William Peck, Prince of Wales Hotel, Angas-street, Adelaide.

*Storekeeper's Licence.*

[Granted by Port Lincoln Bench.]

Leonard & Walsh, to R. Anderson, sen., Elliston.

F

*Wine Licence.*

[Granted by Adelaide Bench.]

Ferors, J., to W. A. Byron, Swanport.

The Treasury, Adelaide, January 9th, 1882.

**T**HE undermentioned licences, granted by the various licensing benches in December last, have been issued.

E. W. HITCHIN, Under Treasurer.

*Publicans'.*

Those marked with an asterisk \* are country licences.

[Granted by Adelaide Bench.]

\* Catchlove, George Henry, Robertstown Hotel, Robertstown.  
 \* Fotheringham, Robert, Sedan Hotel, Sedan.  
 Vickery, John, Grange Family Hotel, Jetty-street, Grange Township.  
 [Granted by Port Lincoln Bench.]  
 \* Syme, J. T., Franklin Harbor Hotel, Cowell; and billiard licence.

*Storekeepers'.*

[Granted by Adelaide Bench.]

Anderson, Maycroft, and Robertson, Halifax-street, Adelaide.  
 Brunskill, George, Eighth-street, Morgan.

*Wine.*

[Granted by Adelaide Bench.]

Hardy, Thomas, McLaren Vale.  
 Hardy, Thomas, St. Vincent-street, Port Adelaide.  
 Whalin, J., Commercial Road and Dale-street, Port Adelaide.

*Storekeepers' Colonial Wine.*

[Granted by Adelaide Bench.]

Edwards, R., Main-street, Wasleys.  
 Tanner, John, Wymouth-street, Adelaide.  
 Thomson, John, Main-street, Kapunda.

**T**ENDERS received by the Government Departments:—

*Hydraulic Engineer's Department.*

For the erection of a pumping station, &c., at Gawler.—1 Taylor and Forgie (accepted), £321 16s. 2. Ruthven, H. F., £370 3s. 6d.  
 January 5th, 1882. OSWALD BROWN, Head of Department.

*Architect-in-Chief's Department.*

Cleaning and limewhiting, &c., at the Adelaide Destitute Asylum.—  
 1. Topham, J. J. (accepted), £83 10s. 2. Moore, M., £288 10s.  
 Cleaning, coloring, painting, and executing minor repairs to the Flinders-street School.—1. Tassell, J. & H. (accepted), £136 14s. 2. Vosz, H. L., £208 10s.  
 Executing sundry repairs to the public school and teacher's residence at Crafers.—1. Lynch & Wall (accepted), £34 4s. 2. Burnett, Tom, £76.  
 Cleaning, coloring, painting, and executing minor repairs to the North Adelaide Model School.—1. Vosz, H. L. (accepted), £179 10s. 2. Wickes, W. C., £200. 3. Burnett, Tom, £285 5s. 6d.  
 EDWARD JNO. WOODS, Head of Department.  
 January 10th, 1882.

*Adelaide Hospital.*

Messrs. R. H. Wigg & Sons, for medical comforts (spirits). Messrs. Strutton & Trapmann, for medical comforts (wine, ale, and porter). The Aerated Bread Co., for bread and flour. Wm. Craig, for meat. Alfred Jones, for milk. Messrs. R. H. Wigg & Sons, for groceries. Jonah Witcombe, for burials. Alfred Day, for winding and repairing clocks.  
 E. H. HALLACK, Secretary.

*Engineer-in-Chief's Department.*

Fencing between Green's Plains West and Kadina.—Robin & Hack (accepted), £341 17s. 2d. Crocombe & Cook, £398 6s.  
 Fencing between Kadina and Snowtown.—Robin & Hack (accepted), £1,417 19s. Crocombe & Cook, £1,647 3s. 11d. P. Giffney (informal), £1,201 12s. 6d.  
 8,439 railway sleepers, various lengths.—McLean Bros., Rigg, and Co. (accepted), £2,529 17s. 3d. Western Australian Timber Company, £2,621 6s. C. E. Bartleet, £2,699 4s. 1d. Bunbury Jarrah Timber Company, £2,795 15s. 6d. J. Fountain, £2,852 13s. 8d. Snellgrove & Gastar (for 4,000 only), £1,100. M. C. Davies, £2,862.  
 Pulley blocks and shackles, J. G. Nash (accepted), £187.  
 January 10th, 1882. H. C. MAIS, Head of Department.

Destitute Board Offices, Adelaide, October 25th, 1880.  
**NOTICE.**—The Destitute Board will receive applications at the Adelaide Offices from respectable married persons who are desirous of adopting a boy or a girl, ages between four and ten. Apply to  
 T. S. REED, Chairman.

**THE** Destitute Board are prepared to receive applications from shoemakers and tailors in country townships for boys of thirteen years and over, to be indentured as apprentices.  
 THOS. S. REED, Chairman Destitute Board.  
 Adelaide, October 1881.

**MORTGAGING ACT.**

*First Publication.]* Valuations Department, January 11th, 1882.  
**THE** following applications to mortgage credit agreements have been lodged in this department.  
 T. FRED. WICKSTEED, *pro* Inspector-General.

No. of I & V Letter.	No. of Agreement.	Hundred.	Name of Applicant.
3868/81	9328	Palmer	Mellow, J. W. F. S.
55/82	9171, 9592	Booleunda	Gale, Layton G. S.
56/82	10958	Yanyarrie	Schneider, August
76/82	9495	Pinda	Thomas, Josiah

*Second Publication.]* Valuations Department, January 4th, 1882.  
**THE** following applications to mortgage credit agreements have been lodged in this department.  
 J. M. BORROW, Inspector-General.

No. of I & V Letter.	No. of Agreement.	Hundred.	Name of Applicant.
11/82	10751	Arkaba	Nicholas Marron
12/82	11061	Cunningham	F. Roberts

*First publication.]* Valuations Department, January 11th, 1882.  
**THE** following applications to bring agreements under the Crown Lands Amendment Act, No. 235 of 1881, have been lodged in this department.  
 T. FRED. WICKSTEED, *pro* Inspector-General.

No. of I. and V. Letter.	No. of Agreement.	Name of Selector.	Hundred.
4314/81	7461	Klingberg, C. B.	Willochra
29/82	{ 6650, 6767, 6949 }	Saegenschnitter, J. G.	Finnis (1), Anna (2)
30/82	33c	Moyse, Wm.	Dublin
31/82	{ 6568, 10190 }	Aitken, H. J.	Willowvie
32/82	6593	Stone, S. J.	Willowvie
50/82	6288	Impey, William	Napperby
51/82	5724	Thomas, James	Hall
53/82	{ 6515, 7829 }	Marshall, Thomas	Wauraltee, Curramulka
58/82	6511	Leonard, James	Wauraltee
64/82	6446	Wunake, F. W.	Everard
65/82	{ 6448, 6458 }	Wunake, T. G.	Everard
41/82	6610	Millard, Charles	Willowvie
74/82	6953	Fiebig, William	Pekina
75/82	{ 7085, 10994 }	Cosh, James Gilmour	Goyder
80/82	6743	Lemke, D. H.	Anna
85/82	4261	Haesler, E. J. P.	Bagot
86/82	6734	Hoffman, Carl Gottlieb	Finniss
87/82	11013	Mann, Frederick	Whyte

30s.]

1/3

*Second publication.]* Valuations Department, January 4th, 1882.  
**THE** following applications to bring agreements under the Crown Lands Amendment Act, No. 235 of 1881, have been lodged in this department.  
 J. M. BORROW, Inspector-General.

No. of I. and V. Letter.	No. of Agreement.	Name of Selector.	Hundred.
4251/81	6542	Edward Jaeschke	Appila
4252/81	6197, 12494	W. Borgas	Booleroo and Wonoka
4253/81	6457	Johann G. Preiss	Youngusband
4254/81	6717	F. W. Frost	Anna
4270/81	9090	Michael Quinlivan	Tarcowie
4271/81	6666	Thos. Brooks	Appila
4282/81	6560	Heinrich A. Müller	Willowvie
4284/81	6591	C. H. Schmidt	Willowvie
4285/81	6665	J. S. Jaeschke	Appila
4312/81	6552	M. Neylan	Walloway
4313/81	6597, 7074	Thos. Hehir	Walloway
4328/81	5903, 7401	E. Linklater	Willochra
4329/81	5901	J. M. Linklater	Willochra
6/82	6218	Oliver Fuller	Booleroo
7/82	6232	Alfred Fuller	Booleroo
8/82	6200	Nicholas Fuller	Booleroo
9/82	6729	Jno. Lambert	Anna
10/82	6358, 7018	Albert O. Laffer	Dalkey

30s.]

2/3

**SOUTH AUSTRALIAN RAILWAYS.**

Engineer-in-Chief's Office, Adelaide, April 24th, 1877.  
**IF** any person shall wilfully, without the written permission of the Commissioner of Railways, pull up, remove, or destroy, or injure any peg or other survey mark heretofore or hereafter driven, made, or put up by or under direction of the said Commissioner of Railways, or such surveyor employed by him, or of any person acting under the directions of the said Commissioner, or of any surveyor in connection with any line of railway authorised to be constructed, or the construction of which may be contemplated, such person shall for every such offence be liable to forfeit and pay a sum not exceeding fifty pounds at the discretion of the Justice before whom the complaint shall be heard, to be recovered in a summary way before two or more Justices of the Peace, or to be imprisoned for a term not exceeding six calendar months, with hard labor, at the discretion of the said Justices.

H. C. MAIS, Engineer-in-Chief.

**SOUTH AUSTRALIAN RAILWAYS.**

**NOTICE.**—£50 Reward.—The above reward will be paid for such information as will lead to the conviction of the person or persons who, on the night of the 16th instant, placed a number of stones upon the line of railway at 67½ miles (Eudunda).  
 GEORGE C. HAWKER, Commissioner of Railways.  
 Adelaide, March, 1881.

**NOTICE TO CREDIT SELECTORS.**

Valuations Office, Adelaide, October 12th, 1880.  
**IN** furnishing returns of improvements, &c., credit selectors are reminded that if their selections are distant more than six (6) miles apart, separate returns must be made for each.  
 J. M. BORROW, Inspector.

**NOTICE TO EXPORTERS OF SHEEP TO NEW SOUTH WALES.**

Stock and Brands Office, Adelaide, August 5th, 1879.  
**ALL** persons exporting sheep to New South Wales must brand them with the letters **TA** on the rump *only*. The registered brands will be placed on the position registered. Persons are cautioned not to use a mark similar to a registered brand.  
 C. J. VALENTINE, Chief Inspector of Sheep and Brands.

## NOTICE TO MARINERS.

*South Australia.—No. 1 of 1881.—Alteration of Light on Cape Northumberland.*

THE Marine Board hereby give notice that, on or about the 1st day of April, 1882, the character of the light at present shown at Cape Northumberland will be altered from alternate flashes of red, white, and green, to a revolving light of the first order, showing a bright flash every 60 seconds.

The lighthouse and keeper's cottages will be removed a short distance to the eastward of the present position.

Further particulars will be given as early as possible.

R. H. FERGUSON, President Marine Board.

Marine Board Offices, Port Adelaide, January 11th, 1881.

*South Australia.—No. 2 of 1881.—Spencer Gulf.—New Light, Corny Point.*

THE Marine Board of South Australia hereby give notice that, on or about the 10th day of January, 1882, it is proposed to exhibit a fixed bright light of the third order from a lighthouse to be erected on Corny Point, Spencer Gulf.

Further information will be furnished in due course.

R. H. FERGUSON, President Marine Board.

Marine Board Offices, Port Adelaide, January 11th, 1881.

*South Australia.—No. 11 of 1881.—Dredger's Signals.*

IT having been considered expedient to alter the signals made from the dredgers at work in the colony, notice is hereby given that, on and after the 6th day of October, 1881, the following signals will be shown in lieu of those at present in use:—

In the daytime, inward bound, a red ball denotes—Leave the dredger on the starboard hand; a black ball denotes—Leave the dredger on the port hand, when passing.

At night, inward bound, a red under a white light denotes—Leave the dredger on the starboard hand; a green under a white light denotes—Leave dredger on port hand, when passing.

R. H. FERGUSON, President Marine Board.

Marine Board Offices, Port Adelaide, September 27th, 1881.

*South Australia.—No. 14 of 1881.—Corny Point Lighthouse.—Spencer Gulf.*

REFERRING to notice to mariners, No. 2 of 1881, masters of vessels and others are hereby informed that, owing to unforeseen circumstances, the light on Corny Point, Spencer Gulf, will not be exhibited until the 1st March, 1882.

The light, a fixed white one of the third order, in lat. 34° 54' S., and long. 137° 1' E., (approximately) having the focal plane 98ft. above ordinary sea level, will be visible from a vessel's deck, in clear weather, at a distance of fourteen (14) miles, and illuminate an arc of the sea horizon of 200° from S. 45° W. round by the W. and N. to N. 65° E.

These bearings (magnetic) are from the lighthouse.

The light-tower, keeper's cottages, and store-room are painted white.

R. H. FERGUSON, President Marine Board.

Marine Board Offices, Port Adelaide, December 12th, 1881.

*Notice to Masters of Steamships and Agents.—Passenger Certificates.*

NOTICE is hereby given that, on and after the 1st October next, the passenger certificate of every steamship must be produced at this office, or, in the case of ocean-going steamships, to the officer who attends on board, before the usual certificate enabling the Customs Department to clear the vessel can be granted. By direction,

THOS. N. STEPHENS, Secretary Marine Board.

Marine Board Offices, Port Adelaide, September 15th, 1881.

## HYDRAULIC ENGINEER'S DEPARTMENT.—NOTICE OF REDUCTION OF SCALE OF RATES.

*Adelaide and Suburban Waterworks.*

Public Works Office, Adelaide, January 9th, 1882.

NOTICE is hereby given, that the scale of rates for the Adelaide and Suburban Waterworks has been reduced to Fifteen Shillings per annum minimum rate, and Five per cent. maximum rate on assessment, and this reduction will take effect on the 1st day of January, 1882.

(L.S.)

J. G. RAMSAY, Commissioner of Waterworks.

## HYDRAULIC ENGINEER'S DEPARTMENT—NOTICE OF ASSESSMENT.

*Waterworks.*

Public Works Office, Adelaide, January 9th, 1882.

NOTICE is hereby given, that I, the Commissioner of Waterworks, have caused to be made an assessment of all rateable lands to which water is available within the water area, and also of all properties actually supplied outside that area, showing the names of the owners or occupiers (so far as the same can be ascertained), the estimated annual value of the several lands, and a description of the same, showing which of the said lands are vacant lands; and that the same, or a copy thereof, can be inspected at the Hydraulic Engineer's Office, Adelaide, between the hours of 11 a.m. and 3 p.m. on every day but Sundays, Saturdays, and public holidays; and anyone intending to appeal against the assessment must serve the notices required by the Adelaide City, Port, and Suburban Waterworks Act of 1874, within one month from the publication of this notice in the *South Australian Government Gazette*.

(L.S.)

J. G. RAMSAY, Commissioner of Waterworks.

## HYDRAULIC ENGINEER'S DEPARTMENT—NOTICE OF ASSESSMENT.

*Adelaide Sewers.*

Public Works Office, Adelaide, January 9th, 1882.

NOTICE is hereby given, that I, the Commissioner of Sewers, have caused to be made an assessment of all rateable lands within the drainage area, showing the names of the owners or occupiers (so far as the same can be ascertained), the estimated annual value of the several lands, and a description of the same, showing which of the said lands are vacant lands; and that the same, or a copy thereof, can be inspected at the Hydraulic Engineer's Office, Adelaide, between the hours of 11 a.m. and 3 p.m., on every day but Sundays, Saturdays, and public holidays; and anyone intending to appeal against the assessment must serve the notices required by the Adelaide Sewers Act, No. 106 of 1878, within one month from the publication of this notice in the *South Australian Government Gazette*.

(L.S.)

J. G. RAMSAY, Commissioner of Sewers.

## DISTRICT OF NORTH RHINE.

*Notice of Exchange of Water Reserve.—Plan No. 4.*

IN pursuance of the District Councils Act, 1876, we, the District Council of North Rhine, hereby give notice that we propose, at a meeting to be held at the Council Chamber, near Keyneton, on Saturday, the fourth day of February, 1882, at two o'clock p.m., to make an order to exchange the water reserves situate in the Hundred of North Rhine, County of Eyre—First, between sections 449 and 466, containing about 2½ acres; second, north of and adjoining sections 795, 793, containing about 9½ acres; third, between sections 112 and 114, containing about 8½ acres, in the said district, as delineated, colored green, and marked A, B, C in the map hereinafter referred to, for the pieces of land hereinafter described, viz.:—First, a piece of land situate in the north-east corner of section 467, containing two roods and four perches; second, a piece of land situate in the north-east corner of section 610, containing 7½ acres; third, a piece of land abutting on the western side of road east of section 115, Hundred of Angas, being portion of said section, and situate 545 links from its south-eastern corner, and containing about four acres, three roods, and twenty perches, as delineated, colored red, and marked 1, 2, 3 in the said map, with Messrs. George Melrose and John Murray, senior, the owners and occupiers of the last-mentioned pieces of land, and we have deposited a survey map and plan in the office of the Surveyor-General, at Adelaide, containing the several requirements of the said Act. And we hereby require all persons interested, within forty days after the first publication of this notice, to deliver to us, or our clerk, in writing, any objection to such exchange. Dated this 21st day of December, 1881.

4/4

JOSEPH KEYNES, Chairman.

## COMMISSIONER OF ROADS.

*Hundred of Appila.—Plan No. 4.*

PURSUANT to clause 15 of the Roads Amendment Act, 1863, we, the Commissioner of Public Works (acting as Commissioner of Roads) and the Surveyor-General, hereby give notice, that we propose to hold a public sitting at the Public Works office, Victoria-square, Adelaide, on Thursday, the second day of February, 1882, at the hour of eleven o'clock a.m., to make an order for opening about one hundred and sixty and three-quarters chains of new road, one hundred links

wide, through sections 3530, 367, 3526, and 3527, in the Hundred of Appila, County of Frome, and to close and exchange about one hundred and fifty-four and one-third chains of old road in the said hundred, as hereinafter generally described:—The proposed new road commences at the intersection of roads at the north-west corner of section 367, and runs thence generally in a west by northerly direction through said section, sections 3530, 3526, and 3525 crossing existing roads to a point on the western boundary of the latter section, 883 links northerly from its south-western corner, as delineated, colored red, and marked 1, 2, 3, 4, 5, 6, 7, 8 on plan hereinafter referred to. The road proposed to be closed divides portions of sections 3525 and 3530 from sections 3526 and 367, as delineated, colored green, and marked A, B, C, D, E, F, G, H on said map. The owners and occupiers (so far as known) of the sections or land affected by this notice are named in the schedule below; and we have deposited a survey map and reference in the Surveyor-General's office, at Adelaide, containing the several requirements of the said Act: And we hereby require all persons, within forty days after the first publication of this notice, to deliver to us, or our secretary, in writing, any objection to such making and opening the said intended new road, or the closing and disposing of the said old road; copy of such objection to be forwarded to the Surveyor-General's office. Dated the 16th day of December, 1881.

J. G. RAMSAY, Commissioner of Public Works.  
G. W. GOYDER, Surveyor-General.

*Schedule of Sections, Owners, and Occupiers, so far as known.* [4

No. of Sections.	Owner.	Occupier.
367, 3530, 3526, } 3525 }	A. B. Murray	A. B. Murray.

## INSOLVENCY NOTICES.

### DECLARATIONS OF INSOLVENCY.

**I,** THE undersigned, John Griffin, of Oaklands, laborer, but formerly of Minlaton, farmer, do hereby declare that I am unable to meet my engagements with my creditors. Dated at the hour of one o'clock in the afternoon, this fifth day of January, in the year of our Lord one thousand eight hundred and eighty-two.

JOHN GRIFFIN.

Witness—Str. G. Kingston, a practitioner of the Supreme Court of the Province of South Australia.

Filed in the office of the Official Receiver this fifth day of January, in the year of our Lord one thousand eight hundred and eighty-two, at the hour of thirty minutes past one o'clock in the afternoon.  
6s.] JOHN CHERRY, Official Receiver.

**I,** THE undersigned, George Cox, of Norwood, formerly brickmaker, but now out of business, do hereby declare that I am unable to meet my engagements with my creditors. Dated at the hour of half-past nine o'clock in the forenoon, this ninth day of January, in the year of our Lord one thousand eight hundred and eighty-two.

his  
GEORGE X Cox.  
mark

Witness—Str. G. Kingston, a practitioner of the Supreme Court of the Province of South Australia.

Filed in the office of the Official Receiver this ninth day of January, in the year of our Lord one thousand eight hundred and eighty-two, at the hour of fifty minutes past nine o'clock in the forenoon.  
6s.] JOHN CHERRY, Official Receiver.

### ADJUDICATIONS.

*In the Court of Insolvency, South Australia.* } **W**HEREAS adjudications in insolvency have been made against the under-mentioned persons: Notice is hereby given, that His Honor the Commissioner has appointed the following days of meeting in each estate, to be held at the Insolvency Court House, King William-street, Adelaide: At the first of which meetings the insolvents are required to surrender and make disclosures of their estate and effects, and the

creditors are to come prepared to prove their debts and to vote in the choice of a trustee or trustees, and at the last sitting the insolvents are to finish their examinations:—

John Copping, late of Tapley's Hill, coachpainter, on Tuesday the twentieth day of December, at ten o'clock, and on Tuesday the seventeenth day of January, at ten o'clock. (r)

William Jones Packer, of Border Town, blacksmith, on Tuesday the twentieth day of December, at ten o'clock, and on Tuesday the seventeenth day of January, at ten o'clock.

Richard Witheridge and Alfred Witheridge, of Upper Mitcham, carters, on Tuesday the twentieth day of December, at ten o'clock, and on Tuesday the seventeenth day of January, at ten o'clock.

John Richardson, late of Kadina, publican, on Tuesday the twentieth day of December, at ten o'clock, and on Tuesday the seventeenth day of January, at ten o'clock.

Julius Hermann Russack, late of Mount Pleasant, laborer, on Friday the twenty-third day of December, at ten o'clock, and on Tuesday the twenty-fourth day of January, at ten o'clock.

Alexander Sinclair Wood, of Port Adelaide, agent, on Tuesday the third day of January, at ten o'clock, and on Tuesday the thirty-first day of January, at ten o'clock.

Henry Downs, of Glenelg, storekeeper, on Tuesday the third day of January, at ten o'clock, and on Tuesday the thirty-first day of January, at ten o'clock.

John Morris, late of Port Adelaide, laborer, on Tuesday the tenth day of January, at ten o'clock, and on Tuesday the seventh day of February, at ten o'clock. (r)

Christian Boockmeyer, late of Port Adelaide, mariner, on Tuesday the tenth day of January, at ten o'clock, and on Tuesday the seventh day of February, at ten o'clock.

John Dawbney, late of Woodville, storeman, now an imprisoned debtor in Her Majesty's Gaol, at Adelaide, on Tuesday the tenth day of January, at ten o'clock, and on Tuesday the seventh day of February, at ten o'clock.

Arthur Lister Chamberlin, late of Yorke Town, surveyor, now an imprisoned debtor in Her Majesty's Gaol, at Adelaide, on Tuesday the tenth day of January, at ten o'clock, and on Tuesday the seventh day of February, at ten o'clock.

William Alfred Skinner, late of Yorke's Peninsula, laborer, on Tuesday the tenth day of January, at ten o'clock, and on Tuesday the seventh day of February, at ten o'clock. (r)

Frederick Edwards, of Crafer's, storekeeper, on Tuesday the tenth day of January, at ten o'clock, and on Tuesday the seventh day of February, at ten o'clock.

John Griffin, of Oaklands, laborer, but formerly of Minlaton, farmer, on Tuesday the seventeenth day of January, at ten o'clock, and on Tuesday the fourteenth day of February, at ten o'clock.

George Cox, of Norwood, formerly brickmaker, now out of business, on Tuesday the seventeenth day of January, at ten o'clock, and on Tuesday the fourteenth day of February, at ten o'clock.

18s.]

ROBERT BLUNT, Registrar.

### ADJOURNED FINAL HEARINGS.

*In the Court of Insolvency.* } **T**HE following persons will appear at the Insolvency Court House, King William-street, Adelaide, on adjourned final hearing:—

Thomas Holland, late of Gawler Town, publican, on Tuesday the seventeenth day of January, at ten o'clock.

Robert Hallahan, of Wilmington, teamster, on Tuesday the seventeenth day of January, at ten o'clock.

Jesse Judd, of Salisbury, laborer, on Tuesday the seventeenth day of January, at ten o'clock.

Edward Tossbrook Broom, late of Adelaide, accountant, on Tuesday the twenty-fourth day of January, at ten o'clock.

Charles Thompson, of Cradock, licensed victualler, on Tuesday the twenty-fourth day of January, at ten o'clock.

Mary Starkey, late of Goodwood, widow, on Tuesday the twenty-fourth day of January, at ten o'clock.

Joel Matthews, the younger, of Saddleworth, butcher and baker, on Tuesday the thirty-first day of January, at ten o'clock.

Robert Hunt, of Balaklava, butcher, on Tuesday the thirty-first day of January, at ten o'clock.

Thomas James Kearnan, late of Mount Barker, contractor, on Tuesday the thirty-first day of January, at ten o'clock.

Hugh James Theakston, of Port Adelaide, master mariner, on Tuesday the seventh day of February, at ten o'clock.

Daniel Sullivan, late of Uroonda, farmer, on Tuesday the seventh day of February, at ten o'clock.

Richard Williams, of Goodwood, laborer, on Tuesday the seventh day of February, at ten o'clock.

Walter Collard Dimoline, late of Mitcham Park, laborer, on Tuesday the fourteenth day of February, at ten o'clock.

William James Mason, of Port Adelaide, merchant, on Tuesday the twenty-eighth day of February, at ten o'clock.

Joseph Tite, of Port Adelaide, merchant, on Tuesday the twenty-eighth day of February, at ten o'clock.

Ernest Knight Bruce, of King William-street, Adelaide, clerk, on Tuesday the seventh day of March, at ten o'clock.

ROBERT BLUNT, Registrar.

#### AUDIT.

*In the Court of Insolvency.* } HIS Honor the Commissioner intends to sit at the Insolvency Court House, King William-street, Adelaide, at the time appointed below, to audit the accounts of the assignee of the estate and effects of the following insolvent:—

Rodger Terry, of Yongala, farmer, on Tuesday the seventh day of February, at ten o'clock.

2s.]

ROBERT BLUNT, Registrar.

#### FINAL DIVIDEND ORDER MEETING.

*In the Court of Insolvency.* } HIS Honor the Commissioner will sit at the Insolvency Court House, King William-street, Adelaide, at the time appointed below, at final dividend order meeting, in the matter of the undermentioned person, when and where creditors who have not already proved their debts are to come prepared to prove the same, or they will be excluded from all benefits arising from such dividends, and all claims not then proved will be struck out:—

Rodger Terry, of Yongala, farmer, on Tuesday the seventh day of February, at ten o'clock.

2s. 6d.]

ROBERT BLUNT, Registrar.

#### MUNICIPALITY OF UNLEY.

THE Town Council of Unley have duly appointed Mr. Hamlet Turner to act as inspector under the Municipal Corporations Act, 1880, and as well under the Corporation by-laws.

By order,

January 6th, 1882.

JOHN MILLER, Town Clerk.

THE Local Board of Health for the Town of Unley have duly appointed Mr. Hamlet Turner to act as inspector under their rules, orders, and regulations and the Public Health Act.

By order,

January 6th, 1882.

JOHN MILLER, Secretary.

THE Town Council will use the assessment for the year 1881, with such alterations and additions as appeared necessary, as and for the assessment for the year 1882, and that such assessment has been by them duly allowed. The books of such assessment may be inspected daily at the town clerk's office between the hours of 9 a.m. and 5 p.m., except on Saturdays, when the office closes at 12 noon. Any person interested in such assessment may appeal against the same, or against any alteration thereof or addition thereto; and any such appeals must be made within ten (10) days of the date of the first publication of this notice.

Appeals may be made to the Council, or direct to the Local Court of Full Jurisdiction, Adelaide. The Council will sit as a court of appeals on Wednesday, the 25th instant, commencing at seven (7) o'clock in the afternoon, and will hear and consider any appeals made to them on or before Monday, the 23rd instant.

Appeals to the Local Court direct will be heard at the first sittings of the Local Court of Full Jurisdiction next after sixteen days from the date of this notice. Further appeals may be made from the decision of the Council within ten (10) days thereafter to the Local Court of Full Jurisdiction by notice in the form in the Schedule F in the above-named Act, and such appeal will be heard at the sittings of the Local Court next after seven (7) days from notice being given thereof.

Forms of appeal may be obtained, and any information relating thereto from the town clerk. Dated this 12th, day of January, 1882.

By order,

J. MILLER, Town Clerk.

#### TOWN OF WALLAROO.

THE Council of the Wallaroo Corporation did on on this day declare a general rate of one shilling in the pound, upon the assessment for the year 1882, which said rate will be collected forthwith.

By order,

January 4th, 1882.

J. THOMPSON, Town Clerk.

#### Public Health Rate.

THE Town Council, acting as the Local Board of Health, did this day declare a rate of twopence in the pound, upon the assessment for the year 1882, which said rate will be collected forthwith.

By order,

January 4th, 1882.

J. THOMPSON, Town Clerk.

#### TOWN OF MOONTA.

A Rate of one shilling in the pound upon the assessment of town properties for 1882, declared pursuant to authority contained on the Municipal Corporations Act, 1880, by the Council of the Corporation of the Town of Moonta, will be forthwith levied and collected for carrying into effect the provisions of the said Act. Dated the 29th day of December, 1881.

By order,

ALONZO L. CRUTCHETT, Acting Town Clerk.

#### Moonta Local Board of Health.

A Rate of threepence in the pound upon the assessment of town properties, for 1882, declared pursuant to authority contained in the Municipal Corporations Act, 1880, and the Public Health Acts, 1873 and 1876, by the Council of the Corporation of the Town of Moonta, acting as the Local Board of Health for the said town, will be forthwith levied and collected for carrying into effect the provision of the said Acts. Dated the 29th day of December, 1881.

By order,

ALONZO L. CRUTCHETT, Acting Secretary.

#### TOWN OF MOUNT GAMBIER.

A T a meeting of the Town Council of Mount Gambier, duly held on the fifth day of January, 1882, a rate of one shilling in the pound upon the assessment of town properties for 1882, as allowed and confirmed by the Town Council, was declared pursuant to authority given by the Municipal Corporations Act, 1880, and will be forthwith levied and collected for carrying out the provisions of the said Act.

By order,

W. B. SHEPHERDSON, Town Clerk.

#### Local Board of Health.

PURSUANT to the powers and authorities given by the Municipal Corporations Act, 1880, and the Public Health Acts, 1873 and 1876, the Council, acting as the Local Board of Health, did, on the 5th day of January, 1882, declare a rate of twopence in the pound upon the assessment of all town properties for 1882, and that the same will be forthwith levied and collected.

By order,

W. B. SHEPHERDSON Secretary.

#### TOWN OF CLARE.

THE Town Council of Clare have, under the provisions of the Municipal Corporations Act, 1880, caused an assessment of all ratable properties within the Town of Clare to be made for the present year, 1882, and that the same has been allowed by the Council, and may be inspected daily at the town clerk's office, Town Hall, Main-street, Clare, between the hours of 10 o'clock a.m. and 4 o'clock p.m. (Sundays excepted.) Appeals (if any) against any portion of the said assessment must be made within ten days after the first publication of this notice in the *Government Gazette*. The appeals may be made to the Town Council of Clare, or direct to the Local Court of Full Jurisdiction, Clare. The Council will sit as a Court of Appeals on Monday, the 30th day of January instant, at 11 o'clock in the forenoon, in the Council Chamber, Town Hall, Clare. Appeals made to the Local Court of Clare direct shall be heard at the sitting of the said Court next after sixteen days from the publication of the notice of assessment. Appeal may be further made from the decision of the Council within ten days thereafter to the said Local Court of Clare, and which appeals will be heard at the sitting of the said Court, to be held next after seven days' notice being given thereof.

By order,

Clare, January 10th, 1882.

WILLIAM LENNON, Town Clerk.

## CORPORATION OF PORT PIRIE.

*Town Rate.*

**A** Rate of one shilling in the pound upon the assessment of town properties for the year 1882, as allowed and confirmed by the Town Council, has been declared pursuant to authority contained in the Municipal Corporations Act, 1880, and will be forthwith levied and collected for carrying into effect the provisions of the said Act. Dated this 4th day of January, 1882.

By order,  
EDWIN GOODALL, Town Clerk.

Town Clerk's Office, Port Pirie.

*Sanitary Rate.*

**A** Rate of threepence in the pound upon the assessments of the town properties for the year 1882, declared pursuant to authority contained in the Municipal Corporations Act, 1880, and the Public Health Acts, 1873 and 1876, by the Council of the Corporation of Port Pirie, acting as the Local Board of Health for the said town, will be forthwith levied and collected for carrying into effect the provisions of the said Acts. Dated this 4th day of January, 1882.

By order,  
EDWIN GOODALL, Town Clerk.

Town Clerk's Office, Port Pirie.

## TOWN OF PORT WAKEFIELD.

**A**N extraordinary vacancy having occurred in the office of councillor for North Ward, through the resignation of Councillor J. McMillan, and in the office of auditor, through the resignation of Mr. George C. Hubble, the nominations of candidates to supply the said vacancies will take place on Wednesday, January 18th, 1882, at twelve o'clock noon, in the Council chamber, Port Wakefield. Nominations will be lodged in the office of the town clerk before the hour above stated. Should more candidates be nominated than are required to be elected, all further proceedings will be adjourned to Wednesday, the 25th day of January, 1882, of which due notice will be given. Printed forms of nomination to be observed can be obtained at the town clerk's office.

By order,  
SAMUEL REEVES, Town Clerk.

Town Clerk's Office, January 9th, 1882.

**A**T the nomination of mayor and councillors, held in the Corporation office, on Wednesday, the 4th January, 1882, the following nominations were received and read:—For mayor, Isaac McMillan. For councillors—North Ward, Edward Cresswell Harden; West Ward, George Charleton Hubble. There being no opposition these gentlemen were declared duly elected by the Returning Officer, Mr. Councillor Wood.

By order of the Returning Officer,  
SAML. REEVES, Town Clerk.

January 4th, 1882.

## TOWN OF YORKETOWN.

**A** Rate of one shilling in the pound upon the assessment of all town properties for 1882, as allowed and confirmed by the Town Council, has been declared pursuant to authority contained in the Municipal Corporations Act, 1880, and will be forthwith levied and collected for carrying into effect the provisions of the said Act.

By order,  
EDWD. STONHOUSE, Town Clerk.

December 29th, 1881.

## TOWN OF PORT ADELAIDE.

**I**N compliance with a resolution of the Town Council, I hereby convene a public meeting of the ratepayers, to be held in the Town Hall, Port Adelaide, on Friday, the 13th day of January, 1882, at 8 o'clock p.m., to approve the following resolution, passed by the Town Council, on Thursday, the 22nd day of December, 1881:—"That this Council borrow a sum not exceeding five thousand pounds for the purpose of making additions to the Town Hall." To consider the advisability of purchasing the property adjoining the Town Hall, on the western side, between the Town Hall property and Mildred-street. N.B. None but ratepayers admitted.

Mayor's Office, January 10th, 1882. HENRY W. THOMPSON, Mayor.

## DISTRICT OF MOUNT CRAWFORD.

**M**R. Henry Lane, of Williamstown, has been this day appointed as ranger for the District of Mount Crawford, for the ensuing six months, with power to impound off all Crown lands, main lines of road, district roads, reserves, and streets in the above district; appointment to commence from January 7th, 1882.

Williamstown January 7th, 1882. E. M. WILSON, Clerk.

## DISTRICT OF MANNUM.

**T**HE hours fixed by the Council for stubble-burning in the above district are from 2 to 10 p.m. after February 15th next.

By order,  
JNO. B. BASEBY, Clerk.

January 10th, 1882.

## DISTRICT OF KULPARA.

**I**N future persons watering sheep or cattle at the Hummocks reservoir must give place to persons travelling on horseback or in vehicles.

By order,  
JAMES WILLSHIRE, Clerk.

**A**T a meeting of the District Council of Kulpara a rate was declared of sixpence in the pound upon the assessment for the district, and all persons liable are required to pay the amount of the rate according to the assessment to the clerk. Dated this 9th day of January, 1882.

JAMES WILLSHIRE, Clerk.

## DISTRICT OF STANLEY.

**T**HE hours for burning stubble in the above district are from 2 p.m. till 10 p.m. from February 1st till March 31st, and after that any time.

By order of the Council,  
Mintaro, January 9th, 1882. W. E. GILES, Clerk.

## DISTRICT OF STOCKPORT.

**T**HE time allowed by the District Council of Stockport for stubble burning, &c., will commence on the 28th instant, from 10 a.m. until 6 p.m., and any person or persons infringing the provisions of the Bush Fires Act shall be prosecuted as the law directs. Dated January 9th, 1882.

By order of the Council,  
JAMES O'DONOGHUE, Clerk.

## DISTRICT OF UPPER WAKEFIELD.

**T**HE time fixed for burning stubble in the above district is from 2 p.m. to 9 p.m., commencing from February 1st, 1882.

By order,  
Auburn, January 7th, 1882. ALEX. KENNETT, District Clerk.

## DISTRICT OF PORT GAWLER.

**T**HE time for burning stubble within the district is from 8 a.m. to 6 p.m. The provisions of the Act to be strictly carried out.

By order,  
Two Wells, January 11th, 1882. W. McCORD, Clerk.

## DISTRICT OF NURIOOTPA.

**T**HE hours for burning stubble in the above district are from sunrise to sunset on the 1st of February, 1882, the Bushfires Act to be strictly adhered to.

By order of the Council,  
January 9th, 1882. J. G. SCHACHE, Clerk.

*£2 10s. Reward.*

**T**HE above reward will be paid to any person or persons who will give satisfactory information to lead to the conviction of any person or persons cutting and removing timber from any of the above district roads and reserves.

By order of the Council,  
January 7th, 1882. J. G. SCHACHE, Clerk.

## DISTRICT OF PROSPECT.

**O**N the 3rd January, 1882, the Council of the above district having sat as commissioners of roads, an order was made for the opening of portion of Eliza and Carter streets, for the purpose of widening the said roads, along section 2064.

By order,  
January 10th, 1882. JOHN LECORNU, Clerk.

## DISTRICT OF WOODVILLE.

**H.** D. Dale has been appointed clerk and overseer of works, collector of rates, slaughtering fees, dog taxes, and issuer of licences, and ranger to the above district.

WOODVILLE, December 9th, 1881. JOHN JEANES, Chairman.

## DISTRICT OF HALL.

**T**HE hours for burning stubble will be from 10 a.m. to 6 p.m. and after the 1st day of February next.

By order,  
Hoyleton, January 10th, 1882. JOHN MACKECHINE, Clerk.

## TOWN OF GLENELG.

THE Town Council have confirmed the assessment for 1882, and declared a rate of one shilling in the pound for municipal purposes, and twopence in the pound for sanitary purposes.

By order,  
Glenelg, January 10th, 1882. JOHN SOAL, Town Clerk.

THE Glenelg Town Council have appointed James Crook collector of rates and registrar of dogs, and Alexander Kerr overseer of works and sanitary inspector.

By order,  
Glenelg, January 10th, 1882. JOHN SOAL, Town Clerk.

## CORPORATION OF GLENELG.

TENDERS are invited by the Council for the supply of 1,500 tons of best quality grey 2½-inch road metal and 1,500 tons of blue 2½-inch road metal; also 100 yards of screened gravel. The specification can be seen at the Council office during office hours. Tenders must be sent in on or before the 19th day of January, 1882.

By order,  
Glenelg, January 10th, 1882. JOHN SOAL, Town Clerk.  
4s. 6d.]

## UNION BOOT FACTORY COMPANY.

NOTICE is hereby given, that at an extraordinary general meeting of the above-named company, held at the office of W. L. Ware, King William-street, Adelaide, on Saturday, the 31st day of December, 1881, at 11 o'clock in the forenoon, the following resolutions were passed:—

1. "That it has been proved to the satisfaction of this company that it cannot by reason of its liabilities continue its business, and that it is desirable to wind up the same."

2nd. "That the company be wound up voluntarily, and that Mr. Frank Albert Berry, of Adelaide, be and is hereby appointed liquidator of the company for the purpose of winding up the same."

FRANK A. BERRY, Liquidator,  
70, King William-street, Adelaide.  
7s. 6d.]

## EURO STEAMSHIP COMPANY, LIMITED.—IN DISSOLUTION.

ALL persons having claims against the said company are requested to render same at the registered office of the company, No. 5, Currie-street, Adelaide, on or before Friday, the 20th January next, for settlement, after which date they will not be recognised, and the property of the company will be distributed amongst the shareholders. Dated this 27th December, 1881.

CHAS. H. WARREN, Secretary.  
7s. 6d.] 2/3

## DISSOLUTION OF PARTNERSHIPS.

NOTICE is hereby given, that the partnership heretofore existing between the undersigned Robert Strutton, Carl Wilhelm Ferdinand Trapmann, and James Logan, carrying on business at Hindmarsh and Adelaide, as brewers and bottlers, under the style or firm of Strutton and Trapmann, has been this day dissolved by mutual consent, so far as the said Carl Wilhelm Ferdinand Trapmann is concerned, he having withdrawn and retired from the business: And notice is hereby further given, that the business of the said firm of Strutton & Trapmann will for the future be carried on by the undersigned Robert Strutton and James Logan, the continuing partners in the said firm, under the name or style of Strutton & Co., to whom all debts of the late firm are to be paid, and by whom all its liabilities will be discharged. Dated this 9th day of January, 1882.

ROBT. STRUTTON.  
C. W. F. TRAPMANN.  
JAS. LOGAN.

Witness to the signatures of Robert Strutton, Carl Wilhelm Ferdinand Trapmann, and James Logan—E. J. Ronald, solicitor, Adelaide.  
7s. 6d.]

I, the undersigned, hereby make application to register the "Phoenix Quartz Mining Company, No liability," as a no-liability company, under the Mining Companies Act, 1881.

1. The name of the company is to be the "Phoenix Quartz Mining Company, No-liability."  
2. The place of operations is in the Albert Gold Mining District, Wittabrinna Ranges in the colony of New South Wales.

3. The registered office of the company will be situated at Adelaide.
4. The value of the company's property, including claims and machinery, is three thousand five hundred pounds.
5. The number of shares in the company is thirty thousand of £1 each.
6. The number of shares subscribed for is twenty seven thousand and two hundred
7. The name of the manager is Percival Austin Horn.

Dated this 5th day of January, 1882.

P. A. HORN, Manager.  
Witness to signature—S. H. Bleechmore, solicitor, Adelaide.

I, Percival Austin Horn, of Gladstone Chambers, Pirie-street, Adelaide, agent, do solemnly and sincerely declare that—

1. I am the manager of the said intended company.
2. The above statement is, to the best of my belief and knowledge, true in every particular.

And I make this solemn declaration conscientiously believing the same to be true.

P. A. HORN.  
Taken before me, at Adelaide, the 5th day of January, 1882.  
12s. 6d.] J. BOOTHBY, J.P.

I, the undersigned, hereby make application to register the "Imperial Gold Mining Company" as a no-liability company, under the provisions of the Mining Companies Act, 1881.

1. The name of the company is to be "Imperial Gold Mining Company, No-liability."
2. The place of operations is section 467, Waukaranga.
3. The registered office of the company will be situated at Mutual Chambers, King William-street, Adelaide.
4. The value of the company's property, including leased ground, is nine hundred pounds.
5. The number of shares in the company is fifteen thousand, of one pound each.
6. The number of shares subscribed for is ten thousand two hundred and fifty-five.

7. The name of the manager is Walter Douglas Reed, of King William-street, Adelaide, agent.

Dated this 10th day of January, 1882. WALTER D. REED.  
Witness—Thos. C. Holland, Solicitor, Adelaide.

I, Walter Douglas Reed, of King William-street, Adelaide, in the Province of South Australia, agent, do solemnly and sincerely declare that—

1. I am manager of the said intended company.
2. The above statement is, to the best of my belief and knowledge, true in every particular, and I make this solemn declaration conscientiously believing the same to be true.

WALTER D. REED.  
Taken before me at Adelaide, this 10th day of January, 1882.  
12s. 6d.] E. W. HAWKES, J.P.

I, the undersigned, hereby make application to register "Malcolm's Barossa Mining Company, No-liability," as a no-liability company under the provisions of the Mining Companies Act, 1881.

1. The name of the company is to be the "Malcolm's Barossa Mining Company, No-liability."
2. The place of operation is sections 423, 424, and 425, Hundred of Barossa.
3. The registered office of the company will be situated at the Town Hall, Gawler.
4. The value of the company's property, including leased ground and machinery, is four thousand six hundred and fifty pounds.
5. The number of shares in the company is forty thousand of £1 each.
6. The number of shares subscribed for is twenty-six thousand one hundred and seventy-five.
7. The name of the manager is Henry John Congreve.

Dated this 7th day of January, 1882.

HENRY JOHN CONGREVE, Manager.  
Witness to signature—S. B. Rudall.

I, Henry John Congreve, of Gawler, in the Province of South Australia, do solemnly and sincerely declare that—

1. I am the manager of the said intended company.
2. The above statement is, to the best of my belief and knowledge, true in every particular.

And I make this solemn declaration conscientiously believing the same to be true.

HENRY JOHN CONGREVE.  
Taken before me, at Gawler, this 7th day of January, 1882.  
12s. 6d.] H. DEAN, J.P.

I Certify that the "Tatiara Coal Mining Company, Limited," has been this day registered as a limited company under the provisions of the Companies Act, 1864. Dated at Adelaide this 9th day of January, 1882.  
J. G. RUSSELL, Registrar of Companies.  
7s. 6d.]

TO J. G. Russell, Esquire, Registrar of Companies. — Take notice, that the registered office of the "Tatiara Coal Mining Company, Limited," is situated at Advertiser Buildings, King William-street, Adelaide, in the Province of South Australia. Dated at Adelaide aforesaid this 9th day of January, 1882.

SYMON, BAKEWELL, & SYMON, Solicitors,  
69, King William-street, Adelaide.  
5s.]

TO James George Russell, Esquire, Registrar of Companies. — Take notice, that the registered office of the "Phoenix Quartz Mining Company, No-liability," is situate at the office of Mr. Percival Austin Horn, Gladstone Chambers, Pirie-street, Adelaide. Dated the 5th day of January, 1882.  
W. R. WIGLEY.  
5s.]

TO James George Russell, Esquire, Registrar of Companies. — Take notice, that the Manager of the "Phoenix Quartz Mining Company, No-liability," is Mr. Percival Austin Horn, of Gladstone Chambers, Pirie-street, Adelaide. Dated the 5th day of January, 1882.

W. R. WIGLEY, Solicitor to the Company,  
Exchange Offices, Pirie-street, Adelaide.  
5s.]

I, James George Russell, Registrar of Companies, do hereby certify that the "McKinlay and Mount Wells Northern Territory Tin Mining Association, Limited," is incorporated as a limited company under the provisions of the Companies Act, 1864. Dated the 10th day of January, 1882.  
J. G. RUSSELL, Registrar of Companies.  
7s. 6d.]

TO James George Russell, Esquire, Registrar of Companies. — Take notice, that the registered office of the "McKinlay and Mount Wells Northern Territory Tin Mining Association, Limited," is situate at the office of Mr. Josiah Boothby, No. 21, Exchange Buildings, Pirie-street, Adelaide. Dated the 10th day of January, 1882.

W. R. WIGLEY, Solicitor to the Company,  
Exchange Buildings, Pirie-street, Adelaide.  
5s.]

I, James George Russell, Registrar of Companies, do hereby certify that the "Mount Wells Northern Territory Tin Mining Company, Limited," is incorporated as a limited company under the provision of the Companies Act, 1864. Dated this 6th day of January, 1882.  
J. G. RUSSELL, Registrar of Companies.  
7s. 6d.]

TO James George Russell, Esquire, Registrar of Companies. — Take notice, that the registered office of the "Mount Wells Northern Territory Tin Mining Company, Limited," is at the office of Mr. Percival Austin Horn, Gladstone Chambers, Pirie-street, Adelaide. Dated the 6th day of January, 1882.

W. R. WIGLEY, Solicitor to the Company,  
Exchange Offices, Pirie-street, Adelaide.  
5s.]

TO James George Russell, Esquire, Registrar of Companies. — Take notice, that the registered office of the "Imperial Gold Mining Company, No-liability," is situate at the office of Mr. Walter Douglas Reed, Mutual Chambers, King William-street, Adelaide. Dated this 10th day of January, 1882.

T. C. HOLLAND, 67, King William-street, Adelaide,  
Solicitor to the abovenamed Company.  
5s.]

TO James George Russell, Esquire, Registrar of Companies. — Take notice, that Mr. Walter Douglas Reed, of Mutual Chambers, King William-street, Adelaide, is the manager of the Imperial Gold Mining Company, no liability. Dated this 10th day of January, 1882.

T. C. HOLLAND, 67, King William-street, Adelaide,  
Solicitor to the above Company.  
5s.]

I, James George Russell, Esquire, Registrar of Companies, do hereby certify that "The Adelaide Apollo Soap and Stearine Candle Company, Limited," is duly incorporated as a limited company, pursuant to the provisions of the Companies Act, 1864. Dated this 9th day of January, 1882.  
J. G. RUSSELL, Registrar of Companies.  
7s. 6d.]

TO James George Russell, Esquire, Registrar of Companies. — Take notice, that the registered office of "The Adelaide Apollo Soap and Stearine Candle Company, Limited," is situated at the office of W. Moffin, & Co., Currie-street, Adelaide. Dated this 9th day of January, 1882.  
WADEY & E. J. COX, Solicitors to the said Company.  
5s.]

IN the matter of George Cooper, late of Hindmarsh, in the Province of South Australia, laborer, deceased. — Pursuant to the Property Act, No. 6 of 1860: Notice is hereby given, that all creditors and others having any claims against the estate of the above-named George Cooper, deceased, who died on the fourth day of December, one thousand eight hundred and eighty-one, at Hindmarsh, aforesaid, are required, on or before the first day of March next, to send to the undersigned, the solicitors for Mary Cooper, the administratrix of the estate of the said deceased, their christian and surnames, addresses and descriptions, and full particulars of their claims; and that after the said first day of March, one thousand eight hundred and eighty-two, the said administratrix will be at liberty to distribute the assets of the said George Cooper, deceased, or any part thereof, amongst the parties entitled thereto, having regard only to the claims of which she shall then have had notice; and the said administratrix will not after that time be liable for the assets or any part thereof so distributed to any person of whose claim she shall not then have had notice. Dated the 10th day of January, 1882.

BUNDEY, DASHWOOD, & HAWKER,  
Eagle Chambers, King William-street, Adelaide,  
Solicitors to the said Administratrix.  
12s. 6d.]

RE Timothy Ryan, late of St. John's, near Kapunda, farmer, deceased. All claims against the estate of the above-named Timothy Ryan must be rendered to the undersigned, the solicitor to the executors—Matthias Hansbury and Martin Hansbury—on or before the first day of February, one thousand eight hundred and eighty-two, otherwise they will not be recognised. Dated the 3rd day of January, 1882.  
W. H. BENHAM, Main-street, Kapunda.  
5s.] 2/2

ALL horses, cattle, sheep, and goats found trespassing on sections 29 and 59, in the Hundred of Gumbowie, will be impounded from this date; and all persons found trespassing on the above sections will be prosecuted.

Gumbowie, December 19th, 1881. J. A. HUBNER.  
5s.] 3/3

ALL cattle, horses, found trespassing on section No. 31, Hundred of Pinda, will be impounded after this date; all pigs, goats, poultry, will be destroyed. JAMES MEADOWS, Tandle Point Farm.  
Pinda, December 31st, 1881. [5s.]

NOTICE.—All persons found trespassing, cutting down, or removing timber on, from, or off the following sections and allotments of land situated in the Hundred of Clare, viz., southern portion of section 239; south-western portion of section 85; allotments 83 and 84 of subdivision of section 37; allotments 14, 15, 46, and 47 of sections 73 and 74, laid out as Donnybrook; allotments Nos. 9, 27, and 74 of section 85, laid out as Luton, will be prosecuted. And all horses, cattle, and sheep trespassing on the said sections and allotments will be impounded, and all goats, pigs, poultry, and dogs will be destroyed after this date. Dated at Clare this 10th day of January, 1882.

JOHN TALLANT BEE.  
5s.] 1/2

NOTICE.—All sheep, cattle, and horses found trespassing on sections 1,960, 210, 212, 213, 239, 240, 241, 242, 243, and 244, Hundred of Coglein, County of Herbert—also Whip Well Reserve, north of section 9, Hundred of Cavenagh—will be impounded; and all pigs, goats, and dogs will be destroyed after this date. Dated this 7th day of January, 1882.  
P. HILLAM, SEN., Buttamuc, Dawson.  
5s.] 1/3

NOTICE.—All sheep, cattle, and horses found trespassing on section 218, Hundred of Yongala, will be impounded, and damages charged according to Act; and any person trespassing with stock or removing stock without giving me notice, or trespassing in any way, will be prosecuted. All dogs, pigs, and goats will be destroyed after date.  
HEINRICH H. ROHDE, Petersburg.  
November 29th, 1881.  
5s.]



**NOTICE** is hereby given, that all horses, cattle, and sheep found trespassing on my sections 213 and 214, Hundred of Yongala, will be impounded, and all dogs will be destroyed after this date.  
Petersburg, January 4th, 1882. S. MALYCHA.  
5s.]

**IMPOUNDED** at the public pound, Narridy (nearest Post Office, Narridy)—One red-roan bullock, white spots on back, white belly, staggy horns, if branded not visible. If not claimed, will be sold February 6, 1882, at noon. THOMAS HIGHER, Poundkeeper.  
3s. 6d.]

**IMPOUNDED** at Gregory pound (nearest Post Office, Pinda)—One bay colt, about three years old, star and blaze, little white on off hind foot, branded like O over C near shoulder high up; one red and white bullock, horns little down, branded like CFA over 5 off ribs; also, one dirty white or light strawberry bullock, little red about neck and legs, like CFA over 6 off rump—both appear to be workers. If not claimed, will be sold February 6, 1882, at noon.  
4s. 6d.] J. S. THORN, Poundkeeper.

**IMPOUNDED** at the public pound, Wilmington (nearest Post Office, Wilmington)—One white cow, like 101 near rump, like JS off loin, has a strawberry calf; one white bullock, like 3 near rump, like 6 near ribs, like 72D (registered brand) near shoulder; one strawberry heifer, like 1 near rump. If not claimed, will be sold January 30, 1882, at noon. JOHN BEER, Jun., Poundkeeper.  
4s.]

**IMPOUNDED** at the public pound, Two Wells (nearest Post Office, Two Wells)—One light-red bullock, branded like RM near rump, hoop horn; one red brindle bullock, branded like RM near rump, like RM off thigh, hoop horns; one white bullock, branded like JM off ribs; one red and white bullock, branded like /K (conjoined) near rump; one white bullock, strawberry head and neck, no brands visible. If not claimed, will be sold February 4, 1882, at noon.  
4s. 6d.] WM. SANDERY, Poundkeeper.

**IMPOUNDED** at the district pound, Georgetown—One bay mare, star on forehead, four black legs, branded like 11 on near shoulder, no other brand visible. If not claimed, will be sold January 18, 1882, at noon, by a Magistrate's order. M. FORD, Poundkeeper.  
3s. 6d.]

**IMPOUNDED** at the public pound, Hallett (nearest Post Office, Hallett)—The brindle and white bull, gazetted to be sold November 26, 1881, and the spotted steer, branded like 8 off rump, gazetted to be sold January 10, 1882, if not claimed, will be sold January 19, 1882, at noon.—One bay mare, like 11 near shoulder, shod all round; one bay mare, very poor, star on forehead, shod all round, like JS near shoulder, like 5 off shoulder, with filly at foot. If not claimed, will be sold February 6, 1882, at noon.  
5s. 6d.] DANIEL C. WORRELL, Poundkeeper.

**IMPOUNDED** at the public pound, Meadows (nearest Post Office, Meadows)—One black draught horse, about five years old, large blaze, little white on off fore and near hind feet, collar-marked, no brand visible. If not claimed, will be sold February 2, 1882, at noon.  
3s. 6d.] WILLIAM PEARSON, Poundkeeper.

**IMPOUNDED** at the public pound, Hundred of Mount Muirhead, section 557 (nearest Post Office, Millicent)—One yellow cow, tip off horn, like K4 (conjoined) near shoulder, like ) ( with — across centre near rump. If not claimed, will be sold February 8, 1882, at noon.  
3s. 6d.] JOHN McNEILL, Poundkeeper.

**IMPOUNDED** at the public pound, Willochra (nearest Post Office, Wilmington)—One red bullock, white forehead and white under cheeks, branded like EM or EM off rump, like T27 near shoulder. If not claimed, will be sold January 30, 1882, at noon.  
3s. 6d.] SAMUEL GEORGE, Poundkeeper.

G

**IMPOUNDED** at the Corporation pound, Unley — One bay horse, branded like a blotch P and P off shoulder, no shoes on, very poor. If not claimed, will be sold January 16, 1882, at noon.—One dark bay or brown mare, branded like JB near shoulder, shoes on, old. If not claimed, will be sold January 23, 1882, at noon, by a Magistrate's order. GEORGE MCGOWAN, Poundkeeper.  
4s. 6d.]

**IMPOUNDED** in the public pound, Wirrabara, section 88 — One strawberry and white steer, about twelve months old, slit in under part of near ear, if branded not visible; one red and white heifer, about twelve months old, no brand visible; one yellow and white bullock, black muzzle, branded like 8 near ribs, like N near rump, like AR off rump; one strawberry and white steer, about two years old, notch out of off ear, branded like JL off rump. If not claimed, will be sold February 6, 1882, at noon.—The spotted bullock, advertised last week, should have been B57 near ribs. If not claimed, will be sold January 30, 1882, at noon.  
6s.] J. F. MATHEWS, Poundkeeper.

**IMPOUNDED** at the public pound, Hundred Walloway, section 72 (nearest Post Office, Ororoo) — One red steer, star on forehead, white spot on each flank, no brands visible; one red cow, notch out top and bottom near ear, branded like PM near ribs. If not claimed, will be sold February 6, 1882, at noon.  
4s.] M. H. HART, Poundkeeper.

**IMPOUNDED** at the public pound, Caltowie (nearest Post Office, Caltowie) One bay horse, branded like H near shoulder, like 7 with blotch brand off shoulder, very poor. If not claimed, will be sold January 18, 1882, at noon, by a Magistrate's order.  
3s. 6d.] JOHN KITSON, Poundkeeper.

**IMPOUNDED** at the public pound, Hundred of Grace (nearest Post Office, Mallala) — The young bullock, white and yellow spotted, gazetted in last week's Gazette, branded like M off ribs, the beginning part of the brand looks like J or JN conjoined. If not claimed, will be sold January 30, 1882, at noon. B. ANGUS, Poundkeeper.  
3s. 6d.]

**IMPOUNDED** at the public pound, Tantanoola, Hundred of Hindmarsh, section No. 260—One red steer, tip off ear, slit near ear, no brands visible; one red and white steer, no brands visible; one red and white heifer, like 4H off rump, tip cut off ear, no other brands visible. If not claimed, will be sold February 3, 1882, at noon.  
4s.] THOS. EDGCUMB, Poundkeeper.

**IMPOUNDED** at the public pound, section 46, Telowie (nearest Post Office, Port Germein)—One yellow and white cow, calf at foot, branded like COB off ribs, and like 3 near shoulder, notch out of off ear; one red spotted steer, branded like k or y off rump, piece out of off ear; one red steer, branded like WC or q off ribs, piece out of off ear. If not claimed, will be sold February 3, 1882, at noon.  
4s. 6d.] J. J. KAINS, Poundkeeper.

CONTENTS.

	Page.
Acts assented to by Her Majesty .....	88
Appointments and resignations .....	88
Agricultural Statistics—Collectors of, required .....	88
Brands Act—	
Notice to exporters of sheep to New South Wales .....	167
Notices under .....	98
Bush Fires - Caution .....	88
Chinese Immigration Act—Issuers of certificates of exemption under .....	97
Civil Service Cadetship Examination .....	88
Customs Returns, &c.—	
Abstract of Customs Receipts .....	97
Bonded Stores at Adelaide .....	96
Bonded Stores at Port Adelaide .....	96
Immigration and Emigration ..	97
Staple Produce Exported .....	97
Wheat, Flour, Grain, &c., Exported .....	97

	Page.		Page.
Destitute Board—		Proclamations—	
<i>Re</i> adopting children .....	166	Building Act (1881) extended to Adelaide .....	86
<i>Re</i> apprentices .....	166	Edithburgh—Proclaimed as a corporation .....	87
Return of deaths of unknown persons during Dec. half-year ..	93	Elliston, Land reserved for public purposes in .....	86
District Council and Corporation—		Erratum, <i>re</i> South Hummocks Cemetery Reserve .....	88
By-laws (Burra) .....	91	Kulpara—Water reserve .....	87
Notices (various) .....	169	Penneshaw, Cemetery reserve for .....	86
Dog Act—Notices under .....	159	Penneshaw, Reserve for Town of .....	85
Education Department—		Penneshaw, Suburban lands for .....	85
Institute Rules approved .....	93	Pichirichi, Hundred of, Land reserved for railway purposes ..	87
Schoolroom—Application for use .....	93	Port Wakefield—Recreation Reserve for .....	86
Electoral Act—		Yarowie—Post office reserve .....	87
Rolls to be kept open in certain corporate towns, police		Rabbit Act—	
stations, &c. ....	93	Notice under, <i>re</i> destruction of rabbits .....	147
General Post Office—		Railways and Tramways—	
Extension Money Order system to Western Australia .....	93	Erratum .....	99
Money order system extended to Western Australia .....	93	Penalties for interference with pegs or survey-marks .....	166
Newspaper Wrappers (stamped) obtainable .....	93	Summaries of Traffic .....	99
<i>Re</i> "Natal" address .....	93	Real Property Act Notices .....	94
Telephone Exchange—Notice to intending subscribers .....	98	Roads Act—	
Telegraph rates to Tasmania reduced .....	93	Notices under .....	167
Hospital (Adelaide)—Return of deaths of unknown persons during		Rifle Range appointed .....	159
December half-year .....	93	Sewers Act—	
Impoundings .....	173	Penalty <i>re</i> survey marks .....	100
Insolvency—		Sparrows—Reward for destruction of .....	88
Notices .....	168	Survey Office Notices—	
Land—		Issue of timber licenses .....	143
Aboriginal Leases ready for execution .....	157	Leases not leave office till executed .....	154
Adjournment of Land Sales when unfinished .....	159	Lessees, <i>re</i> arrears of rent .....	151
Commonage available .....	105, 142, 154	Lost animals .....	147
Credit Selections—		Notice <i>re</i> rabbit poisoning .....	159
Interest due in February .....	106, 108	Notice <i>re</i> transfer of leases .....	159
Overdue amounts .....	101	Plans for sale .....	105
Purchase-money due in February .....	107	<i>Re</i> Communications and Payments .....	99
Education lands open to application .....	143	Receipts for commonage .....	151
Education Lands—Rents due on .....	154	<i>Re</i> transmission of pastoral and mineral returns .....	151
Leases (Miscellaneous) for sale .....	112, 141	Removal of stone, timber, &c. ....	116
Mineral Claims—		Timber cutting in mineral districts .....	105
Approved .....	155	Trespass notice (goats at Blinman) .....	159
Forfeited .....	155	Tenders, Government and Corporation—	
Liable to forfeiture .....	155	Accepted .....	165
Miscellaneous leases ready for execution .....	156	Called for .....	160
Order of Sale for January 24 .....	143	Trade marks registered .....	98
Open for sale on credit .....	144	Trespass Notice—	
Pastoral Claims—		Quarantine Station for Animals .....	151
Forfeited .....	155	Unbranded Cattle, Sale of .....	113
Liable to forfeiture .....	155	Valuations Department—	
Position of Leases—Statement showing .....	117	Application to bring agreements under Crown Lands Amend-	
Revocation of Agreement—Notice of intended .....	157	ment Act .....	166
Sale for January 19 .....	109	Credit Agreements—	
Sale for February 2 .....	140	Applications for transfer of .....	99
Sale for February 16 .....	154	Mortgaging Act—Applications under .....	166
Sections withdrawn from Sale, &c. ....	155	<i>Re</i> returns of improvements .....	166
Sold during December, 1881 .....	148	Waterworks Department—	
Ten Years' leases ready for execution .....	153	New Mains .....	100
Twenty-one years' leases ready for execution .....	152	Notice of Assessment—Adelaide Sewers .....	167
Under substituted residence for conditions .....	147	Notice of Assessment .....	167
Licences—		Notice of reduction of scale of rates .....	167
Issued, transferred, &c. ....	165	Rates arrears .....	93
Temporary publicans' issued .....	93	Trespass notice .....	164
Local Military Force—			
Appointments and resignations .....	93		
Marine Board—			
Mooring dues By-laws .....	89		
Notices to Mariners .....	167		
Medical Practitioners—List of duly qualified .....	100		
Memorial—			
Beachport—For proclamation as a district .....	89		
Oyster Fisheries Act—Ground closed .....	139		
Patents applied for .....	98		
Permits granted under Act 191 of 1880, for week ending Jan. 7 ..	90		
Pleuro-pneumonia in Cattle .....	95, 97		
Private Advertisements .....	171		

ADELAIDE: Printed and published by authority, every Thursday, by  
E. SPILLER, Government Printer, at the Government Printing  
Office, North-terrace. Price, 2d.; to Subscribers, 6s. per  
Annum, *paid in advance*.

All advertisements forwarded by Poundkeepers and others, intended for  
insertion in the *South Australian Government Gazette*, must be  
PAID FOR PRIOR TO INSERTION, be legibly written on one side of  
the paper only, and sent under cover addressed to the Govern-  
ment Printer, so as to be received before twelve o'clock of the  
day (*Wednesday*) preceding that of publication.