

Welcome

The Eklutna Lake Valley was carved by the Eklutna Glacier. When the glacier receded, Eklutna Lake was left in its wake, tucked in a valley flanked by the towering Chugach Mountains. This 7-mile-long lake is fed by glacial and freshwater streams and dominates the Eklutna Valley like an inland sea.

Located in Chugach State Park, the Eklutna Lake Valley includes a campground, day-use area, and miles of trails to enjoy. The Eklutna Lakeside Trail provides recreational opportunities for bikers, snowmachiners, and ATVs, while a boat launch provides access for fishermen and boaters to explore Eklutna Lake.

Whether you want to hike, ski, horseback ride, or dog mush, the Eklutna Lake Valley offers great ways to enjoy Chugach State Park year-round.



Background photo courtesy of Benjamin Wagner

Area Highlights

Wildlife

The lake and the surrounding alpine landscape are home to diverse wildlife such as moose, muskrats, brown and black bears, ptarmigan, mountain goats, and Dall's sheep. Make sure to bring your camera.

Trails

The Eklutna Lake Valley has 25 miles of trails for people of all abilities. You can go for a bike ride on the Eklutna Lakeside Trail or venture deep into the backcountry following the East Fork Eklutna River Trail. Check the map inside to plan your next adventure.




Photo courtesy of Rebecca Noblin

On the Water

Enjoy a day floating or fishing on Eklutna Lake. Electric motor boats and non-motorized boats are allowed, and kayaks can be rented locally. The boat launch is for hand-carry vessels only. Make sure you always wear your lifejacket.



Photo courtesy of www.litmedialab.com

Camping

Eklutna Lake Campground has 50 campsites with an additional eight overflow sites. Each site has a fire pit and picnic table, with access to water and latrines. There is a picnic shelter for group activities in the day-use area.



Photo courtesy of Catherine McKillips

Camper heading into the backcountry can use three remote campgrounds along the Eklutna Lakeside Trail: Bold Airstrip Campground near mile 8; Eklutna Alex Campground at mile 8.8; and Kanchee Campground at mile 11. There are latrines at each campground and a picnic table and fire ring at each site.

Public-Use Cabins

There are two public-use cabins accessible from the Eklutna Lakeside Trail. Yudtina Creek Cabin (at mile 3) sleeps a maximum of eight and has a woodstove and nearby latrine. The Serenity Falls Hut (at mile 12) is a multiple-party hut that sleeps a maximum of 13. Both huts are managed on a reservation basis (<http://dnr.alaska.gov/parks/cabins/>).



Photo courtesy of Catherine McKillips



Photo courtesy of Claire Leclair

Area History

Dena'ina Athabascans

Eklutna Lake (*Idlu Bena*) is a culturally significant area for local Dena'ina Athabascans, who have lived in Eklutna (*Idlughet*) for hundreds of years. The mountains surrounding Eklutna Lake were the upland hunting area for the Eklutna people, who hunted Dall's sheep, bear, and ground squirrels.

Water

Eklutna Lake is a critical resource for local residents. Every day, the Anchorage Water and Wastewater Utility (AWWU) delivers nearly 30 million gallons of water to Municipality of Anchorage residents. That is roughly 127 gallons of water per person per day! Almost 80% of the water comes from Eklutna Lake.

Power

The first Eklutna hydroelectric power plant began servicing Anchorage in 1929. Today, the Eklutna Power Plant provides approximately three percent of the area's energy requirements.

Chugach State Park

In 1970 Governor Keith Miller signed the bill creating Chugach State Park. Thanks to the efforts of concerned and organized citizens, the wild Chugach will always be part of the Alaskan experience.

To learn more about Eklutna Lake's natural and cultural history, explore the interpretive exhibits located near the boat access and trailhead.

For More Information

Eklutna Ranger Station
Mile 10, Eklutna Lake Road
(907) 688-0908

Chugach State Park Headquarters
Potter Section House
18620 Seward Hwy
Anchorage, AK 99516
(907) 345-5014
www.alaskastateparks.org
csp@alaska.gov

Facebook "Chugach State Park" on Facebook

Welcome to



Eklutna Lake

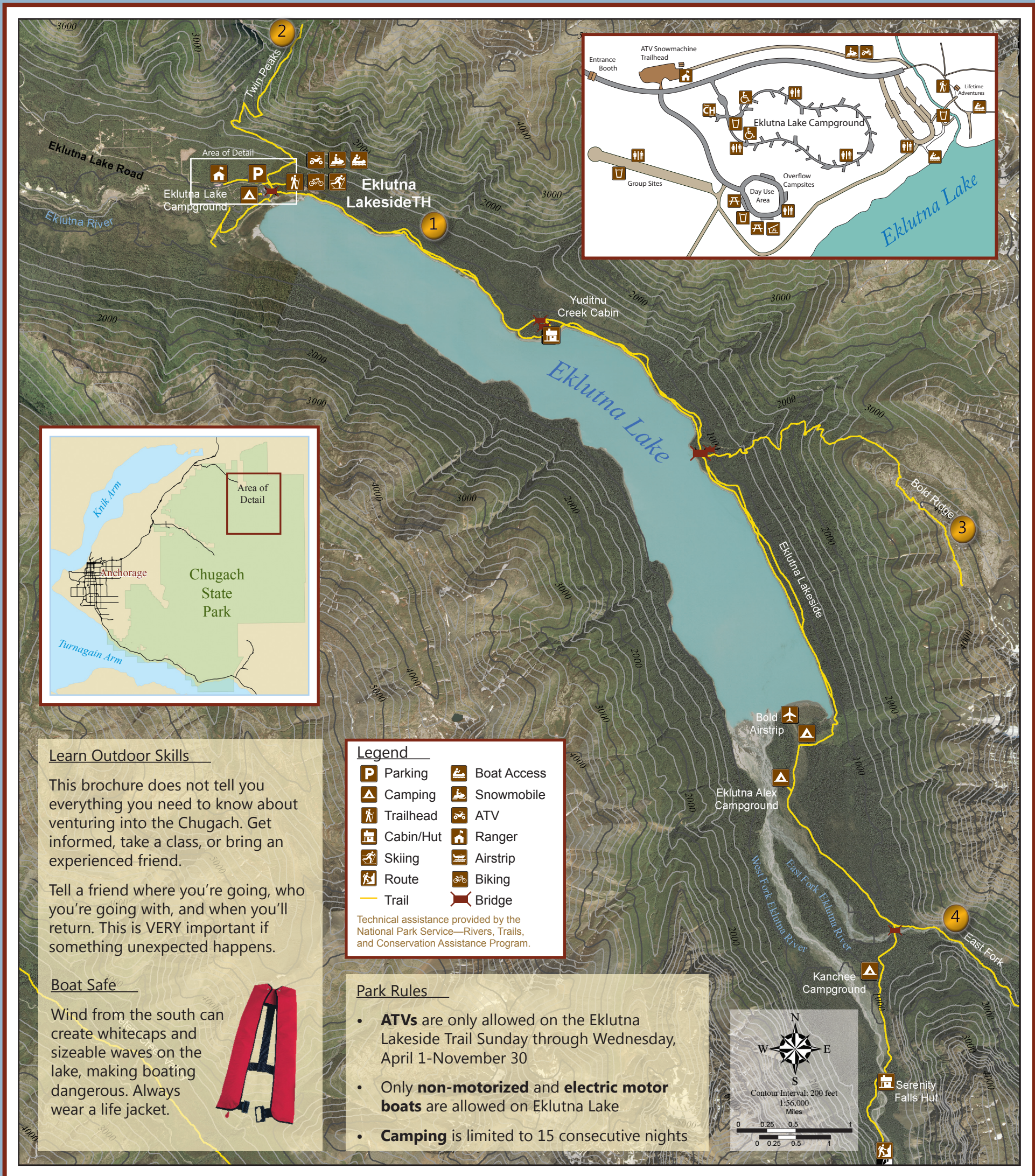
in Chugach State Park



Photo courtesy of Frank Kovalchek



Alaska State Parks




Learn Outdoor Skills

This brochure does not tell you everything you need to know about venturing into the Chugach. Get informed, take a class, or bring an experienced friend.

Tell a friend where you're going, who you're going with, and when you'll return. This is VERY important if something unexpected happens.

Boat Safe

Wind from the south can create whitecaps and sizeable waves on the lake, making boating dangerous. Always wear a life jacket.



Legend

| | |
|-----------|-------------|
| Parking | Boat Access |
| Camping | Snowmobile |
| Trailhead | ATV |
| Cabin/Hut | Ranger |
| Skiing | Airstrip |
| Route | Biking |
| Trail | Bridge |

Technical assistance provided by the National Park Service—Rivers, Trails, and Conservation Assistance Program.

Park Rules

- **ATVs** are only allowed on the Eklutna Lakeside Trail Sunday through Wednesday, April 1-November 30
- Only **non-motorized** and **electric motor boats** are allowed on Eklutna Lake
- **Camping** is limited to 15 consecutive nights

Access

Take the Glenn Highway to the Eklutna exit at milepost 26.5. Follow signs.

Trails

Eklutna Lakeside Trail 1

Access: Eklutna Lakeside Trailhead
Travel Means: Motorized multi-use
Distance: 12.7 miles one way
Elevation Gain: 300 feet

The Eklutna Lakeside Trail provides scenic access to the north shore of the lake and the Eklutna River Valley. There are views of steep canyon walls, waterfalls, and Eklutna Glacier.

Twin Peaks Trail 2

Access: Eklutna Lakeside Trailhead
Travel Means: Foot
Distance: 2.5 miles one way
Elevation Gain: 1,500 feet

This climb rises above Eklutna Lake into Dall's sheep country and ends with a panorama of the Eklutna Lake Valley and Knik Arm. There is good berry picking on the upper trail in fall and the open tundra invites exploration.

Bold Ridge Overlook Trail 3

Access: Mile 5, Eklutna Lakeside Trail
Travel Means: Foot
Distance: 3.5 miles one way
Elevation Gain: 2,500 feet

The Bold Ridge Trail begins at mile 5 of the lakeside trail and climbs steeply into the alpine area. The tundra supports an abundance of hardy wildflowers and berries. The trail ends on a ridge at the base of Bold Peak.

East Fork Eklutna River Trail 4

Access: Mile 10.5, Eklutna Lakeside Trail
Travel Means: Foot
Distance: 6.5 miles one way
Elevation Gain: 700 feet

Shaded by tall spruce and birch, this trail parallels the East Fork of Eklutna River to a glacial lake reflecting the surrounding peaks and glacier. Along the trail you'll see Tulchina Falls and Mount Bashful, the tallest peak in Chugach State Park. Bring a map, compass, and sense of adventure. Stream crossings are not bridged.