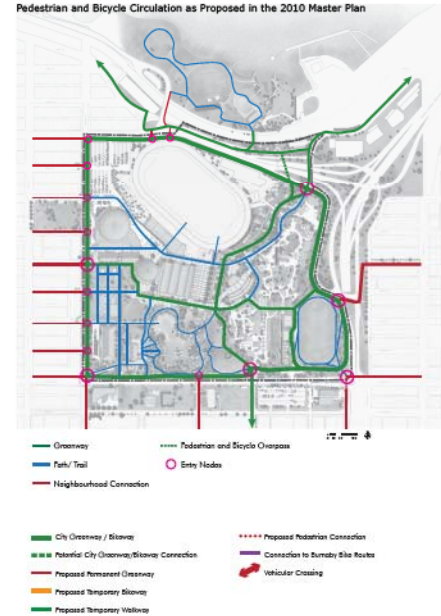
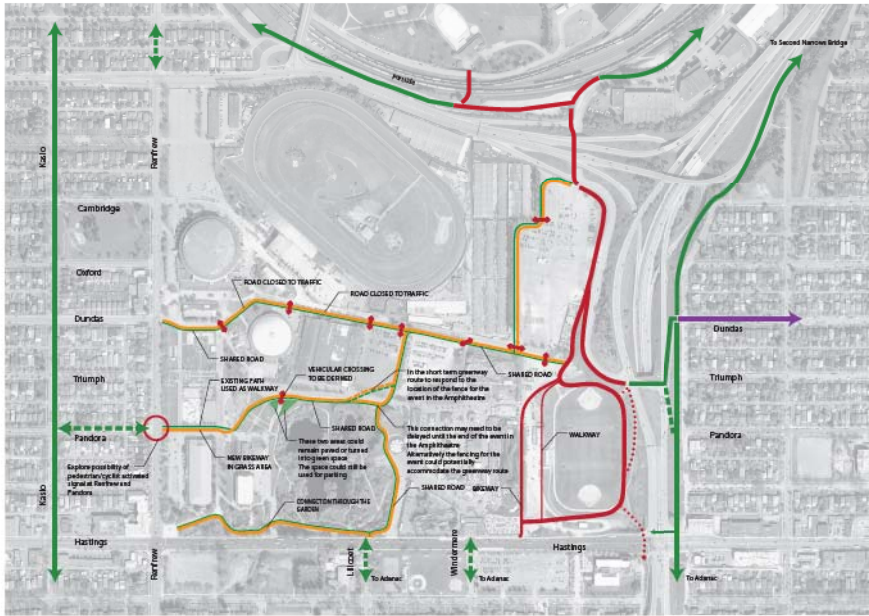


Greenways

How It All Connects

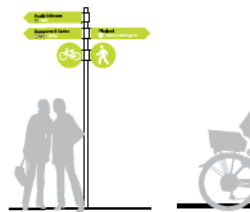

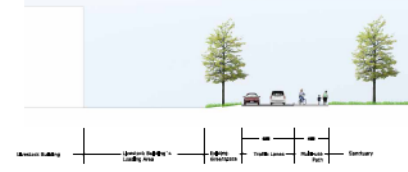
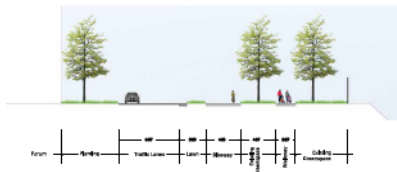



Based on feedback and results from the February 2012 open house, the project will be proceeding with the layout for temporary and permanent greenways as presented. Temporary greenways will be coordinated with the existing conditions on site and PNE operations.

Greenway Routing:

Results of Open House #2:

- Incorporation of signage, lighting and, potentially, public art along the greenway routes
- Full support for the connection to New Brighton Park.



Examples of Movable Landscaping

Maps, Signage and Pavement Markings will Clearly Indicate Greenway Routes