

# So that all of our guests may enjoy a safe and comfortable ride, please observe the following rules of the road:



No food allowed. Beverages allowed in spillproof containers only.

No se permite comer. Solamente se permiten bebidas en envases asegurados de no gotear.



No profanity, inappropriate or rude behavior. No se permite blasfemia o mal comportamiento.



No hazardous materials. No se permiten materiales peligrosos.



No radios without headphones. No se permiten radios.



All pets, except for service animals, must be in approved pet carriers. Todas las mascotas con excepción de mascotas guía, solamente podrán ser transportados en portadores aprobados.



No smoking, including e-cigarettes. No se permite fumar.



Shirt and shoes required. Camisa y zapatos requeridos.



One carry-on item up to 40 pounds not to exceed 24" x 17" x 10" in size. Un artículo de mano hasta 40 libras que no exceda 24" x 17" x 10" de tamaño.



Strollers may need to be folded before boarding, depending on space availability. Todas las carreolas necesitan estar dobladas antes de abordar el autobús y que no obstuya el pasillo.



At the end of a route, the driver may take a break and guests may be asked to deboard the bus. Al final de una ruta, un conductor puede tomar un descanso y el conductor puede pedir que los pasajeros bajen del autobús.

## Guest Service Center

662-1155

guestservices@linktransit.com

www.linktransit.com

Value: One Dollar - Please Retain



Serving Chelan and Douglas Counties



# RIIDE GUIDE

Please note that any information contained in this book is subject to change without notice. For the most current information, please visit [www.linktransit.com](http://www.linktransit.com) or call 662-1155.

Schedule Book #44

Effective July 6, 2015

# Wenatchee and East Wenatchee Routes



**Current**

Current Routes A, B, and C are not shown. Refer to pages 14 - 19 for this high frequency, free service throughout downtown Wenatchee and East Wenatchee.



# It's In The Book

Please note that any information contained in this book is subject to change without notice. For the most current information, please visit our website at [www.linktransit.com](http://www.linktransit.com) or call 662-1155.

## Table of Contents Page

Fares and Passes .....	4
Reduced Fares .....	5
Travel Training.....	5
Bus Service.....	6
Guest Services.....	6
Reading A Timetable .....	7
BikeLink .....	8
Olds Station map .....	9
Bus Stops .....	10
Unlawful Transit Conduct.....	60 - 61
Reasonable Modification.....	61
Board of Directors/Management.....	62

## Route Maps and Schedules Page

<b>CURRENT A - East Wenatchee .....</b>	<b>14 - 15</b>
<b>CURRENT B - Riverfront .....</b>	<b>16 - 17</b>
<b>CURRENT C - Downtown Wenatchee.....</b>	<b>18 - 19</b>
1 South Wenatchee .....	20 - 21
5 Cherry/Western/Fifth St/ Maple/Walmart .....	22 - 23
7 Mission St./Ninth St/Fifth St./ Western Ave./Washington St. ....	24 - 25
8W/8E Wenatchee/Olds Station/ East Wenatchee .....	26 - 31
11 East Wenatchee .....	32 - 33
12 East Wenatchee .....	34 - 35
20 Wenatchee/Orondo/Chelan Falls/ Chelan/Manson.....	36 - 37
21 Wenatchee/Entiat/Chelan/ Manson.....	38 - 41
22 Wenatchee/Cashmere/ Leavenworth .....	42 - 47
23 East Wenatchee/Rock Island.....	48 - 49
24 Malaga.....	50 - 51
25 E. Wenatchee/Orondo/Waterville .	52 - 53
26 Olds Station/Entiat/Ardenvoir .....	54 - 55
28 Wenatchee/Olds Station/ Easy Street/Cashmere.....	56 - 57
DART Leavenworth .....	58 - 59

# Está En El Libro

Por favor note que cualquier información contenida en este libro tiene posibilidad de cambiar sin aviso. Para obtener la información mas corriente y actual, por favor visite nuestro sitio Web en [www.linktransit.com](http://www.linktransit.com) or llame 662-1155.

## Indice Pagina

Paradas del Autobús .....	10
Tarifas y Pases .....	11
Mitad de Tarifa Para Los Ancianos.....	12
Travel Training.....	12
Servicio del Autobús .....	13
Servicios Para el Pasajero.....	13
Modificación Razonable.....	61

## Horarios y Mapas de Link Pagina

<b>CURRENT A - East Wenatchee .....</b>	<b>14 - 15</b>
<b>CURRENT B - Riverfront .....</b>	<b>16 - 17</b>
<b>CURRENT C - Downtown Wenatchee.....</b>	<b>18 - 19</b>
1 South Wenatchee .....	20 - 21
5 Cherry/Western/Fifth St/ Maple/Walmart .....	22 - 23
7 Mission St./Ninth St/Fifth St./ Western Ave./Washington St. ....	24 - 25
8W/8E Wenatchee/Olds Station/ East Wenatchee .....	26 - 31
11 East Wenatchee .....	32 - 33
12 East Wenatchee .....	34 - 35
20 Wenatchee/Orondo/Chelan Falls/ Chelan/Manson.....	36 - 37
21 Wenatchee/Entiat/Chelan/ Manson.....	38 - 41
22 Wenatchee/Cashmere/ Leavenworth .....	42 - 47
23 East Wenatchee/Rock Island.....	48 - 49
24 Malaga.....	50 - 51
25 E. Wenatchee/Orondo/Waterville .	52 - 53
26 Olds Station/Entiat/Ardenvoir .....	54 - 55
28 Wenatchee/Olds Station/ Easy Street/Cashmere.....	56 - 57
DART Leavenworth .....	58 - 59

# Fares and Passes

## Who Must Pay A Fare:

All persons must pay a fare unless under the age of 12 and accompanied by an adult. (See Youth Fares, page 5)

## **Fixed Route**

*Please note that these fares are current as of July 6, 2015, and are subject to change. For the most current information, please visit our website at [www.linktransit.com](http://www.linktransit.com) or call 662-1155.*

## Cash Fares:

Within a single zone: \$1.00 (see back cover)  
Travel in two zones: \$2.50 (see back cover)  
Reduced fare one zone travel: 50¢  
Reduced fare two zone travel: \$1.25  
Current Routes A, B, & C: fare-free  
DART: \$1.00

## Day Passes: purchased on the bus

Within a single zone: \$2.00 (see back cover)  
Travel in two zones: \$5.00 (see back cover)  
Day passes are sold on board all Link Transit vehicles except Current Routes A, B & C, and paratransit vehicles.

## Monthly Passes:

Within a single zone: \$30.00 (see back cover)  
Travel in two zones: \$70.00 (see back cover)  
Reduced fare one zone travel: 22.50\*  
Reduced fare two zone travel: \$52.50\*  
\* with Reduced Fare ID Card, available at Guest Services only (see page 5)

## Tokens:

Tokens are available in two denominations:  
\$1.00 and \$1.50  
Rolls (20 tokens/roll): \$20.00 or \$30.00

## Youth Passes: (ages 21 and under by Sept 1 of current year)

Student Monthly Pass\*\* (all-zone): \$15.00  
\*\* With proof of school enrollment, available at Guest Services only.

## Student Freedom Pass (SFP):

Purchase Period	Valid Until	Cost
June 1 - August 30	June 17, 2016	\$120
August 31 - November 30	June 17, 2016	\$90
December 1 - February 29	June 17, 2016	\$60
March 1 - May 31	June 17, 2016	\$30

## Where Can I Buy My Bus Pass?

You may purchase your monthly bus pass and \$1.00 tokens at:

Link Guest Services - Second Floor Columbia Station, open Monday through Friday from 6:00 AM to 6:00 PM, and Saturday from 8:00 AM to 5:00 PM.

Martin's Marketplace

130 Titchenal Avenue, Cashmere

Open 6 AM TO 11 PM seven days a week

Dan's Food Market

1329 Highway 2, Leavenworth

Open 7 AM TO 10 PM seven days a week

Numerica Credit Union

2030 Entiat Way, Entiat

Open Monday -Thursday 10:30 AM - 4:30 PM

Friday 10:30 - 5:00 PM

Chelan Red Apple Market

310 Hwy 150

Chelan, WA 98816

Open 7 AM TO 10 PM seven days a week

## Senior/Disabled/Medicare Fares

# HALF FARE



**Seniors save more riding Link!  
Get your Link ID Card today!**

Call 662-1155 or log on to [www.linktransit.com](http://www.linktransit.com) for more information.

Persons aged 65 and over, persons of disability and Medicare card holders, can ride Link Transit fixed route buses for up to one half of regular fare. To receive this fare, individuals must present either a Link Transit ID Card or a Medicare card with a photo ID to the driver when paying their fare.

Reduced fare monthly passes are available for those individuals with a Reduced Fare ID Card.

You may obtain a Link Transit photo ID card at Columbia Station, Link Transit's transfer facility, located at 300 S. Columbia Street, Wenatchee, WA. 98801. The card will cost you \$4.00. For additional information, contact Link Transit Guest Services at 662-1155.

**Reduced fare ID cards may not be shared.**

## Youth Fares

Youth ages 12 and under may ride for free when accompanied by a fare-paying adult (age 18 or older). Limit of four fare-free youth per adult.

Children aged five and under may ride for free.

Youth over the age of 5 NOT traveling with an adult pay the same as an adult for cash fares and day passes.

The Student Freedom Pass (SFP) or Student Monthly Pass is available as an option to paying an Adult Fare (see page 4).

## Carry On Policy

In addition to a purse or briefcase, small tote or laptop computer, you may bring on board: six plastic grocery bags or two paper grocery bags or one piece of luggage up to 40 lbs not to exceed 24" x 17" x 10" in size.

Additional items will require you to pay double the regular bus fare and allow you the use of one additional seat. Under no circumstances may carry-on's occupy more than one seat.

This notice is not all-inclusive. For more information, please contact Guest Services at 662-1155.

## Travel Training

Are you interested in learning how to use Link Transit's fixed-route system but don't know how?

Link Transit offers a Travel Training program for anyone who would like to use the fixed-route bus service in Chelan and Douglas Counties.

### What is Travel Training?

Travel Training is a program developed to teach you how to use the fixed-route system. The most effective method of providing this type of instruction is on a one-to-one basis in a realistic environment.

There is no cost for Travel Training. You will learn how to read a transit schedule, how to pay your fares, and other important information to make riding the bus safe, easy and enjoyable.

Interested or want additional information?  
Please contact Link Transit at 664-7625.



# Bus Service

## Hours of Operation

Buses operate Monday through Saturday. Local buses begin service as early as 6:00 AM. Commuter service ends at 8:00 PM. Hours of service are shorter on Saturdays. See the time-tables for specific times.

## Commuter Routes 20, 21, 22, 24, 25, 26

Commuter routes serve outlying communities to provide access to urban centers, with a large portion of the route operating on highways at high speeds with limited stops. These routes are not subject to complementary paratransit service.

## Holidays

There is no bus service on:

- |                        |                  |
|------------------------|------------------|
| New Years Day          | Labor Day        |
| Martin Luther King Day | Veteran's Day    |
| President's Day        | Thanksgiving Day |
| Memorial Day           | Christmas Day    |
| Independence Day       |                  |

## Community Served

## Route

Ardenvoir .....	26
Cashmere .....	22, 28
Chelan .....	20, 21
Chelan Falls .....	20
Dryden .....	22
East Wenatchee.....	8E, 8W, 11, 12, 19, 23, 25
Entiat .....	21, 26
Leavenworth .....	22, DART
Malaga .....	24
Manson .....	20, 21
Monitor .....	22, 28
Olds Station .....	8E, 8W, 20, 21, 22, 26, 28
Orondo .....	20, 25
Peshastin .....	22
Rock Island .....	23
Waterville .....	25
Wenatchee .....	all routes except 11 and 12

# Guest Services

## Columbia Station,

## 300 South Columbia Street

Columbia Station is open Monday through Friday, 6:00 AM to 6:00 PM, and from 8:00 AM until 5:00 PM on Saturday. It is closed on Sunday and on holidays when there is no bus service.

## Information

Guest Services is located at Columbia Station. You can call them at 662-1155. Friendly people are ready to help make it easy for you to ride Link Transit. Tell them where you are, where you want to go, and when you want to arrive. They'll do the rest.

## Lost and Found

Did you leave something behind on a Link bus? Call 662-1155 to report the lost item. Found items may be claimed at Columbia Station the following day, except Sundays and holidays. Items not claimed after 30 days will be donated to charity.

## Contact Link

- Guest Services ..... 662-1155
- TDD access ..... 664-7287
- By Mail: ..... 300 S. Columbia St, 2nd Floor  
..... Wenatchee, WA 98801
- By e-mail..... [guestservices@linktransit.com](mailto:guestservices@linktransit.com)

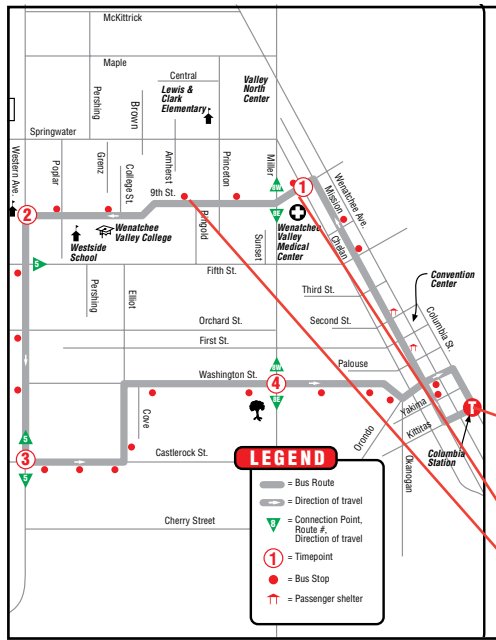
## Link on the Internet

<http://www.linktransit.com>. Our site has detailed route maps and schedule information, Google's Trip Planner, as well as rider alerts and employment opportunities.

# Reading A Timetable

## How To Determine When Your Bus Will Come

### Route 7 • Ninth Street/Fifth Street/Western/Washington



### Route 7 • Ninth Street/Fifth Street/Western/Washington

Days Served	Leave Columbia Station	Ninth & Chelan	Ninth & Western	Weste & Castler
M - F	6:00	6:05	6:08	6:10
M - F	6:30	6:35	6:38	6:40
M - F	7:00	7:05	7:08	7:10
M - F	7:30	7:35	7:38	7:40
M - S	8:00	8:05	8:08	8:10
M - F	8:30	8:35	8:38	8:40
M - S	9:00	9:05	9:08	9:10
M - F	9:30	9:35	9:38	9:40
M - S	10:00	10:05	10:08	10:10
M - F	10:30	10:35	10:38	10:40
M - S	11:00	11:05	11:08	11:10
M - F	11:30	11:35	11:38	11:40

**1** A schedule consists of a “route map” and a “timetable”. It shows when and where Link Transit buses go to different areas of our community. Each of these areas has been assigned a route number and for each route a schedule is provided. The map also shows the location and travel direction of the bus route.

**2** Timetables show times the bus begins the route, travel past a certain location (timepoint) on the route, and the time the bus will arrive at the end of the route. In general, most routes operate once every hour.

Also, some routes operate a different schedule on Saturdays than Monday through Friday. Be sure to check for the day you are riding.

**3** “Timepoints” shown at the top of each timetable are also shown on route maps. For example, Columbia Station is a timepoint and shown as a **T** on both the route map and timetable.

**4** The time the bus passes by each timepoint location is shown in the timetable.

**5** If your stop is in between two timepoints, use the timepoint prior and be prepared to wait a few extra minutes. The bus may arrive early at the timepoint, but it will not depart until scheduled.

## **BikeLink**

All full size Link buses are equipped with bike racks. These racks each carry two or three bikes, of all sizes and frame styles, except tandems. And the racks will be on the buses year round, so no matter what the weather, you can take your bike with you. Bikes can be loaded or unloaded independently of each other.

BikeLink is the best way to link all your trips together. Bicycling is great way to make transit work better for you, by giving you the ability to get to and from bus stops that may be further than you can or want to walk. That's why Link provides bicycle racks on all routes, including those serving Wenatchee and East Wenatchee.

The BikeLink service is also a great way to get to and from work or for recreation. With so many great riding opportunities in our area, BikeLink can help you get out and enjoy the scenery, while getting some great exercise.

We hope that you will use this service on a regular basis and take advantage of the many ways that a bike and bus can make getting from here to there a whole lot of fun.

### **Where to Load Your Bike**

You may load and unload your bike at any Link Transit bus stop.

### **Additional Reminders**

Remember - safety always comes first. Never step into the street side of the bus.

Have your bike ready to go as the bus approaches.

Remove water bottles, pumps or other items that might fall off your bike during a trip.

Your bicycle must be no larger than 80 inches long or 48 inches high. No motorized bikes allowed.

Bikes with child carriers or other bulky attachments cannot be accommodated because of limited space.

30 and 35 foot buses (Wenatchee and East Wenatchee routes) can accommodate two bicycles on a rack. All 40 foot buses can carry three bikes. These are on Routes 20, 21, and 22. However, occasionally a 30 foot bus is used on these routes so only two bikes can be carried on these trips. Space is always on a first-come basis.

Riders are also responsible for loading and unloading their own bikes. If necessary, a bus driver can give you assistance. Bikes are not allowed inside the bus.

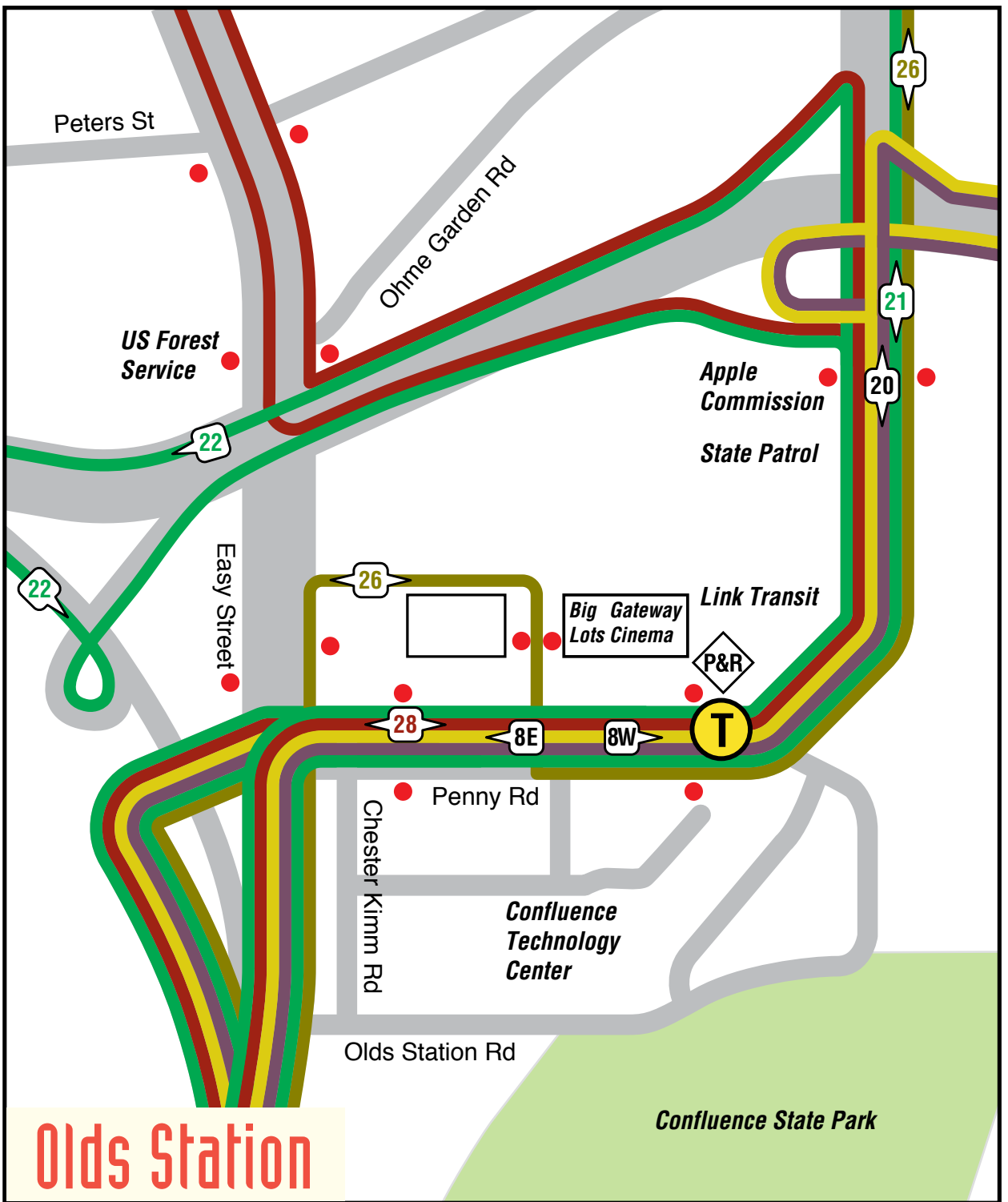
Link is not responsible for any damages incurred to or caused by bicycles on transit system property, and is not liable for any damage to bicycles that are not loaded properly.

### **Bike Storage:**

There are bike storage lockers available at Columbia Station (2), Pybus Market (1), Olds Station Park and Ride (1), and Wenatchee Valley College (1). These are first-come, first-served, and you must provide your own lock. Use is limited to bicycle storage only, and for no more than 24 consecutive hours.

More information can be found online at [linktransit.com/services-programs/bikelink](http://linktransit.com/services-programs/bikelink)





## Bus Stops

### Where Can You Catch the Bus?

In town, guests board the bus only at designated stops. These are clearly marked with a bus stop sign. Many bus stops also have benches and shelters to make your wait more comfortable.

### Do you need the bus to make a flag stop?

In areas without established stops, guests may request “flag stops.”

To make a flag stop, pick a place where the bus can safely stop and pull off the road. Buses will not stop on curves, after the crest of a hill, or other areas where sight distance is greatly limited.

Signal the bus driver with an over-the-head wave. Use reflective material or a small flashlight when it is dark. For your own

safety, choose a well-lit area.

When using a flag stop for getting off the bus, please give the driver advance notice that you’ll be needing a flag stop.

**At all times, the driver’s judgement regarding safety will determine whether or not a stop will be made.**

Washington State Department of Transportation

safety regulations prohibit the bus from stopping on the highway between Olds Station and SR97/Blewett Pass cut-off.

## Paradas del Autobús

### ¿Dónde puede usted abordar el autobús?

En la ciudad, los pasajeros suben al autobús solamente en las paradas señaladas. Están marcadas claramente con una muestra de la parada del autobús. Muchas paradas también tienen bancas y casetas para hacer su espera más cómoda.

### ¿Necesita que el autobús se pare donde no hay parada marcada?

En áreas sin paradas establecidas, los pasajeros pueden solicitar una parada “no marcada”. Para hacer una parada, escoja un lugar donde el autobús tenga suficiente espacio para entrar y salir. Los autobuses no pararán en curvas, después de la cuesta de una colina, u otras áreas donde la distancia de la vista se limita grandemente.

Señale al chófer con la mano. Utilice material reflexivo o una linterna pequeña cuando está oscuro. Para su propia seguridad, elija una área bien encendida.

Para salir del autobús, por favor comunique con anticipación al chófer que usted necesita una parada. **El chófer siempre determinará si el lugar es seguro para hacer o no una parada.**

Las regulaciones de seguridad del Departamento de Transportación del estado de Washington prohíbe que el autobús pare en la carretera entre Olds Station y de SR97/Blewett Pass.



## Tarifas y Pases

### ¿Quién debe pagar?

Todas las personas deben pagar una tarifa a menos que los menores de 12 años sean acompañados por un adulto (ver tarifas de juventud, página 10)

## Tarifas en Efectivo para las Rutas Fijas:

*Por favor tome nota que estos precios van a ser actualizados el 6 de Julio, 2015 y está conforme a cambio. Para información más actual, visite por favor a nuestro sitio web en [www.linktransit.com](http://www.linktransit.com) o llame al 662-1155.*

Dentro de una sola zona: \$1.00 (véa cubierta posterior)

Recorrido en dos zonas): \$2.50 (véa cubierta posterior)

Tarifa reducida de una zona: 50¢

Tarifa reducida de dos zonas: \$1.25

Precios del Trolley: tarifa gratis

DART: \$1.00

### Pases de Día: Disponible solamente en el autobús:

Dentro de una sola zona: \$2.00

Recorrido en dos zonas: \$5.00

Pases de un día se venden a bordo de todos los vehículos de Link Transit, con excepción las Rutas 9 y 19 y los vehículos de Link Plus.

### Pases Mensuales:

Dentro de una sola zona: \$30.00

Recorrido en dos zonas: \$70.00

Tarifa reducida de una zona: \$22.50\*

Tarifa reducida de dos zonas: \$52.50\*

\* con la ID de Tarifa Reducida (consulte pagina 10).

### Fichas:

Cada una: \$1.00 y \$1.50

Rollos (20 fichas/rollo): \$20.00 o \$30.00

## Pase de Jovenes:

Periodo de compra	Valido Hasta	Costo
Junio 1 - Agosto 30	Junio 17, 2016	\$120
Agosto 31 - Noviembre 30	Junio 17, 2016	\$90
Diciembre 1 - Febrero 29	Junio 17, 2016	\$60
Marzo 1 - Mayo 31	Junio 17, 2016	\$30

\*Disponible en Servicios para los huéspedes

## ¿Dónde Puedo Comprar Un Pase De Autobús?

Usted puede comprar un pase mensual y tokens de \$1.00 en:

Guest Services de Link en el segundo piso en Columbia Station abierto de Lunes a Viernes desde las 6:00 AM a 6:00 PM, y Sábado de 8:00 AM a 5:00 PM.

Martin's Marketplace

130 Titchenal Avenue, Cashmere

Abierto a las 6 AM hasta las 11 PM, 7 días a la semana

Dan's Food Market

1329 Highway 2, Leavenworth

Abierto de las 7 AM hasta las 10 PM, 7 días a la semana

Numerica Credit Union

2030 Entiat Way, Entiat

Abierto Lunes a Jueves 10:30 AM hasta 4:30 PM y Viernes 10:30 AM a 5 PM

Chelan Red Apple Market

310 Hwy 150

Chelan, WA 98816

Abierto de las 7 AM hasta las 10 PM, 7 días a la semana

## Tarifas para personas Desabilitas, Ancianos y Medicare

# MITAD DE TARIFA



¡Los mayores de edad pueden  
ahorrar mas viajando en Link!  
¡Obtenga su tarjeta de ID de Link hoy!

Llame a 662-1155 o visite nuestro sitio [www.linktransit.com](http://www.linktransit.com) para mas información.

Personas de 65 años o mayor, personas discapacitadas y poseedores de presentar su identificación de Link Transit o tarjeta de medicare al conductor al pagar su pasaje. Pase mensual de tarifa reducida está disponible para aquellos individuos con una tarjeta de identificación de tarifa reducida.

Por solamente \$4.00 puede obtener una tarjeta de Tarifa Reducida con su foto en Columbia Station, localizado en 300 S. Columbia St. Wenatchee, WA 98801. (Para más información, llame a Link Transit Servicios al cliente a 662-1155.)

**Las Tarjetas de Tarifa Reducida no se pueden compartir.**

## Paquetes Adicionales

Además de una bolsa o maletín, bolsa pequeña o computadora portátil, puede traer con usted: seis (6) bolsas de plástico del súper mercado o dos (2) bolsas de papel o un (1) equipaje que no pese más de 40 libras y que no exceda de tamaño 24" x 17" x 10".

Si llega con más bolsas o paquetes se le solicitará que pague el doble de su tarifa, así podrá usar otro asiento. Por ninguna razón sus paquetes ocuparán más de un asiento adicional. Regulaciones adicionales pueden aplicar. Para más información, llame a servicio al cliente 662-1155.

## Tarifas para Jóvenes

Los jóvenes menores de 12 años son gratis siempre y cuando sean acompañados por un adulto que pague su tarifa. ( mayor de 18 años). Un limite de cuatro jóvenes por adulto. Niños menores de 5 años viajan gratis.

Jóvenes mayores de 5 años que NO viajan con un adulto pagan el mismo precio que un adulto así sea en efectivo, pase del día o pase del mes.

Un Pase Estudiante de la Libertad (SFP) está disponible como una opción para el pago de una tarifa de adulto (Consulte la página 4).

## Travel Training

¿Es usted una persona de mayor edad y esta interesada en aprender como usar el sistema de ruta fija de Link Transit pero no sabe como?

Link Transit ofrece un programa de entrenamiento para los mayores de edad que quieran aprender como utilizar el servicio de ruta fija en los condados de Chelan y Douglas.

### ¿Que es Travel Training?

Travel Training es un programa para enseñar a personas como usar el sistema de ruta fija. El modo más efectivo de proveer este tipo de instrucción es basado en uno-a-uno en un ambiente realista.

No hay ningún costo para Travel Training. Usted aprenderá como leer una guía de horario, como pagar sus tarifas, y otra información importante para hacer su viaje fácil y agradable.

¿Está interesado u necesita más información? Favor de ponerse en contacto con Link Transit al 662-1155.

# Servicio del Autobús

## Horas de Servicio

Los Autobuses operan de Lunes a Sábado. Los autobuses locales empiesan a las 6:00 AM. Los Autobuses que operan fuera de la ciudad terminan su servicio a las 8:00 PM. Las horas de servicio son más cortas los Sábados. Vea la tabla de horarios para horas específicas.

## Los Autobuses que operan fuera de la ciudad 20,21,22,24,25,26

Rutas dentro de la ciudad proveen un pequeño servicio, para dar un acceso más grande alas rutas fuera de la ciudad . Estas rutas no están sujetas al servicio de paratransito complementario.

## Días Festivos

No hay servicio de autobús en:

Año Nuevo	Día de Labor
Día de Martin Luther King	Día de los Veteranos
Día de los Presidentes	Día de Gracias
Día Conmemorativo	Navidad
Día de Independencia	

## Comunidades Servidas

	Ruta
Ardenvoir .....	26
Cashmere .....	22, 28
Chelan .....	20, 21
Chelan Falls .....	20
Dryden .....	22
East Wenatchee.....	8E, 8W, 11, 12, 19, 23, 25
Entiat.....	21, 26
Leavenworth .....	22
Malaga .....	24
Manson .....	20, 21
Monitor .....	22, 28
Olds Station .....	8E, 8W, 20, 21, 22, 26, 28
Orondo.....	20, 25
Peshastin .....	22
Rock Island .....	23
Waterville .....	25
Wenatchee .....	Todas las rutas con la excepción de 11 y 12

# Servicios Para el Pasajero

## Columbia Station

### 300 South Columbia Street

Columbia Station está abierto de Lunes a Viernes, 6:00 AM a 6:00 PM, y de 8:00 AM a 5:00 PM los Sábados. Está cerrado los domingos, y en días festivos cuando no hay servicio.

## Información

La información sobre los autobuses se encuentran en Columbia Station. Llame al número 662-1155. El personal de Link está listo para ayudar hacer su viaje fácil. Digales donde usted está, donde usted desea ir, y cuando usted desea llegar. Ellos harán el resto.

## Perdido y Encontrado

¿Dejó usted algo en el autobús? Llame a 662-1155 para buscar el artículo perdido. Los artículos encontrados se pueden levantar el día siguiente, con la excepción de Domingo y los días festivos, en Columbia Station. Los artículos no reclamados después de 30 días serán donados a la caridad.

## Póngase en Contacto con Link

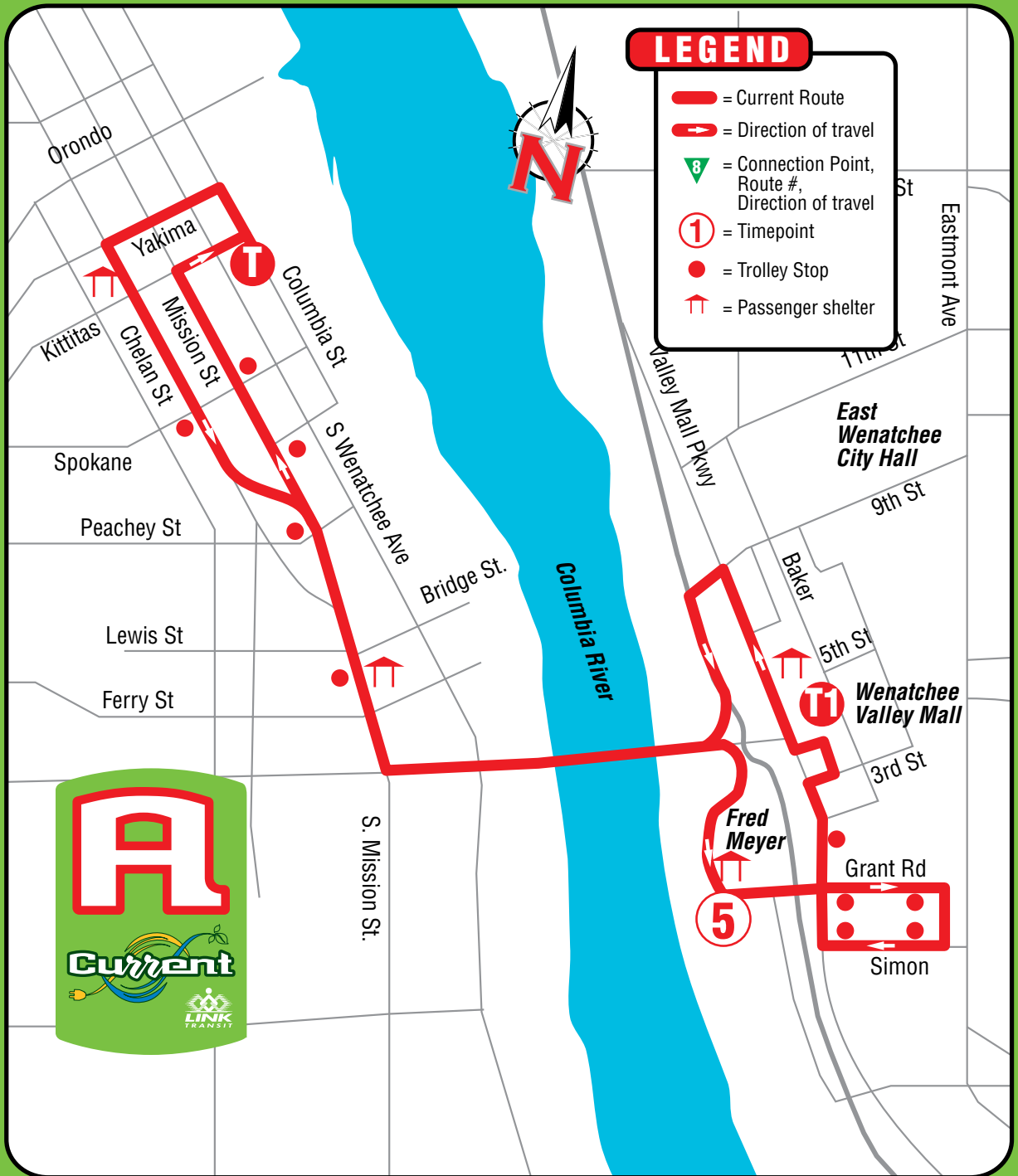
Servicio de Pasajeros..... 662-1155  
 TDD Acceso ..... 664-7287  
 Por correo:..... 300 S. Columbia St., 2nd Floor  
 ..... Wenatchee, WA 98801  
 Por correo electronico .....

## Link en el Internet

<http://www.linktransit.com>. Nuestro sitio tiene mapas detallados e información de horarios así como alertas para los pasajeros y oportunidades de empleo. (El sitio está en inglés solamente)



# Current A • East Wenatchee



# Current A

# BAY B-2

Leave Columbia Station	Fred Meyer	Wenatchee Valley Mall	Arrive Columbia Station
T	5	T1	T
6:00	6:07	6:13	6:25
6:30	6:37	6:43	6:55
7:00	7:07	7:13	7:25
7:30	7:37	7:43	7:55
8:00	8:07	8:13	8:25
8:30	8:37	8:43	8:55
9:00	9:07	9:13	9:25
9:30	9:37	9:43	9:55
10:00	10:07	10:13	10:25
10:15	10:22	10:28	10:40
10:30	10:37	10:43	10:55
10:45	10:52	10:58	11:10
11:00	11:07	11:13	11:25
11:15	11:22	11:28	11:40
11:30	11:37	11:43	11:55
11:45	11:52	<b>11:58</b>	<b>12:10</b>
<b>12:00</b>	<b>12:07</b>	<b>12:13</b>	<b>12:25</b>
<b>12:15</b>	<b>12:22</b>	<b>12:28</b>	<b>12:40</b>
<b>12:30</b>	<b>12:37</b>	<b>12:43</b>	<b>12:55</b>
<b>12:45</b>	<b>12:52</b>	<b>12:58</b>	<b>1:10</b>
<b>1:00</b>	<b>1:07</b>	<b>1:13</b>	<b>1:25</b>
1:15	1:22	1:28	1:40
1:30	1:37	1:43	1:55
1:45	1:52	1:58	2:10
2:00	2:07	2:13	2:25
2:15	2:22	2:28	2:40
2:30	2:37	2:43	2:55
2:45	2:52	2:58	3:10
3:00	3:07	3:13	3:25
3:15	3:22	3:28	3:40
3:30	3:37	3:43	3:55
3:45	3:52	3:58	4:10
4:00	4:07	4:13	4:25
4:15	4:22	4:28	4:40
4:30	4:37	4:43	4:55
4:45	4:52	4:58	5:10
5:00	5:07	5:13	5:25
5:15	5:22	5:28	5:40
5:30	5:37	5:43	5:55
5:45	5:52	5:58	6:10
6:00	6:07	6:13	6:25
6:30	6:37	6:43	6:55
7:00	7:07	7:13	7:25

Monday - Saturday  
 Monday - Friday only

**Bold type denotes PM trips**

Lunes a Sabado  
 Lunes a Viernes solamente

**La impresión oscura denota viajes del PM**

# Current B • Worthen/Riverside Drive/Piere/Fifth Street



# Current B • Worthen/Riverfront Drive/Piere/Fifth

# BAY B-1

Leave Columbia Station	Ninth and Riverside Dr.	Fifth and Mission	Wenatchee Valley College	Fifth and Mission	Ninth and Riverside Dr.	Arrive Columbia Station
<b>T</b>	<b>1</b>	<b>2</b>	<b>3</b>	<b>2</b>	<b>1</b>	<b>T</b>
7:00	7:04	7:06	7:09	7:13	7:17	7:25
7:15	7:19	7:21	7:24	7:28	7:32	7:40
7:30	7:34	7:36	7:39	7:43	7:47	7:55
7:45	7:49	7:51	7:54	7:58	8:02	8:10
8:00	8:04	8:06	8:09	8:13	8:17	8:25
8:15	8:19	8:21	8:24	8:28	8:32	8:40
8:30	8:34	8:36	8:39	8:43	8:47	8:55
8:45	8:49	8:51	8:54	8:58	9:02	9:10
9:00	9:04	9:06	9:09	9:13	9:17	9:25
9:15	9:19	9:21	9:24	9:28	9:32	9:40
9:30	9:34	9:36	9:39	9:43	9:47	9:55
9:45	9:49	9:51	9:54	9:58	10:02	10:10
10:00	10:04	10:06	10:09	10:13	10:17	10:25
10:15	10:19	10:21	10:24	10:28	10:32	10:40
10:30	10:34	10:36	10:39	10:43	10:47	10:55
10:45	10:49	10:51	10:54	10:58	11:02	11:10
11:00	11:04	11:06	11:09	11:13	11:17	11:25
11:15	11:19	11:21	11:24	11:28	11:32	11:40
11:30	11:34	11:36	11:39	11:43	11:47	11:55
11:45	11:49	11:51	11:54	11:58	12:02	12:10
12:00	12:04	12:06	12:09	12:13	12:17	12:25
12:15	12:19	12:21	12:24	12:28	12:32	12:40
12:30	12:34	12:36	12:39	12:43	12:47	12:55
12:45	12:49	12:51	12:54	12:58	1:02	1:10
1:00	1:04	1:06	1:09	1:13	1:17	1:25
1:15	1:19	1:21	1:24	1:28	1:32	1:40
1:30	1:34	1:36	1:39	1:43	1:47	1:55
1:45	1:49	1:51	1:54	1:58	2:02	2:10
2:00	2:04	2:06	2:09	2:13	2:17	2:25
2:15	2:19	2:21	2:24	2:28	2:32	2:40
2:30	2:34	2:36	2:39	2:43	2:47	2:55
2:45	2:49	2:51	2:54	2:58	3:02	3:10
3:00	3:04	3:06	3:09	3:13	3:17	3:25
3:15	3:19	3:21	3:24	3:28	3:32	3:40
3:30	3:34	3:36	3:39	3:43	3:47	3:55
3:45	3:49	3:51	3:54	3:58	4:02	4:10
4:00	4:04	4:06	4:09	4:13	4:17	4:25
4:15	4:19	4:21	4:24	4:28	4:32	4:40
4:30	4:34	4:36	4:39	4:43	4:47	4:55
4:45	4:49	4:51	4:54	4:58	5:02	5:10
5:00	5:04	5:06	5:09	5:13	5:17	5:25
5:15	5:19	5:21	5:24	5:28	5:32	5:40
5:30	5:34	5:36	5:39	5:43	5:47	5:55
5:45	5:49	5:51	5:54	5:58	6:02	6:10
6:00	6:04	6:06	6:09	6:13	6:17	6:25
6:15	6:19	6:21	6:24	6:28	6:32	6:40
6:30	6:34	6:36	6:39	6:43	6:47	6:55
6:45	6:49	6:51	6:54	6:58	7:02	7:10
7:00	7:04	7:06	7:09	7:13	7:17	7:25

Monday - Saturday

Monday - Friday only

**Bold type denotes PM trips**

Lunes a Sabado

Lunes a Viernes solamente

**La impresión oscura denota viajes del PM**

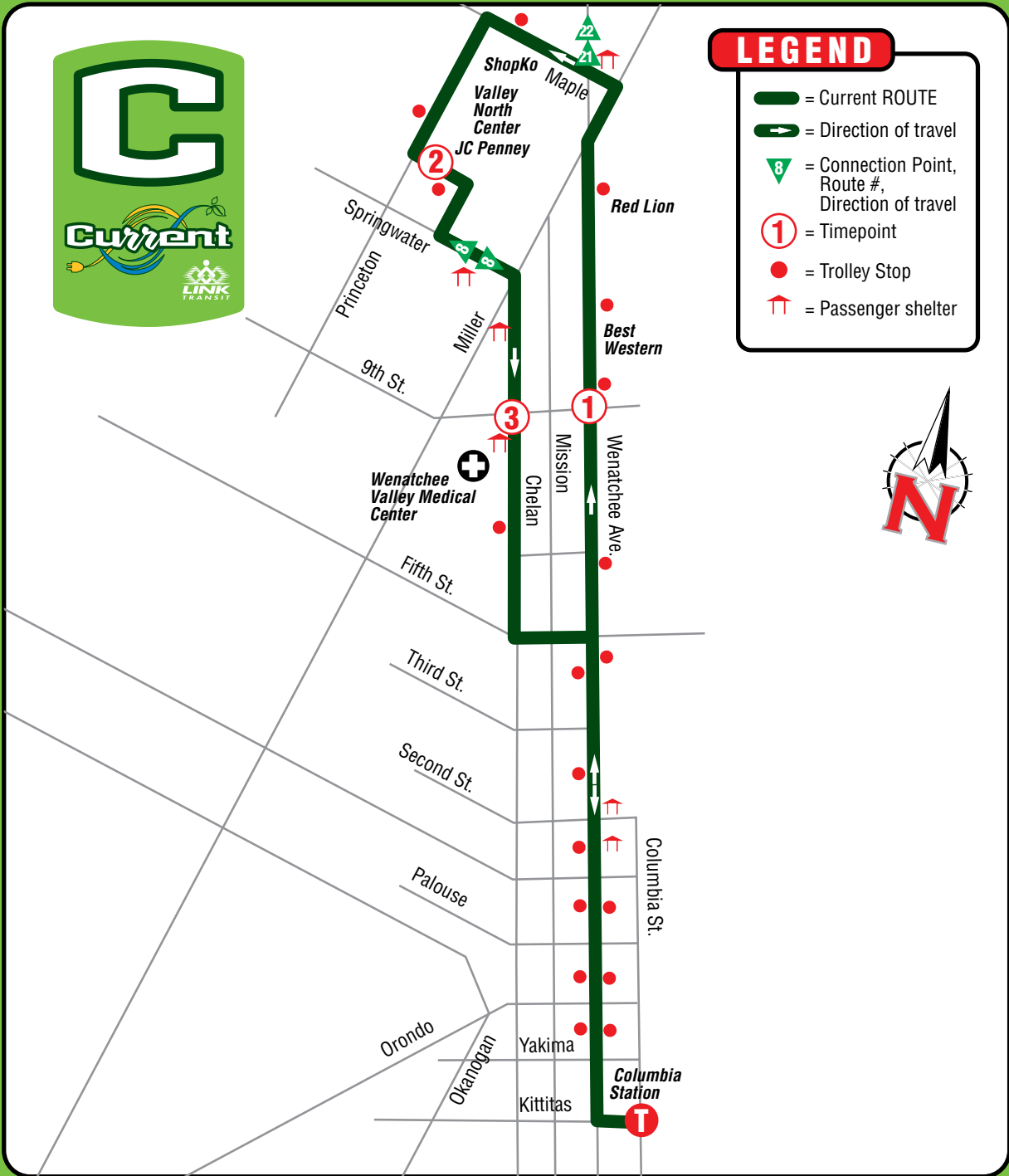
**Need Help? Call 662-1155**

# Current C • Downtown Wenatchee



## LEGEND

- = Current ROUTE
- = Direction of travel
- = Connection Point, Route #, Direction of travel
- = Timepoint
- = Trolley Stop
- = Passenger shelter





# Current C

# BAY A-4

Leave Columbia Station  
 Ninth and Wenatchee Avenue  
 Valley North Center  
 Wenatchee Valley Medical Ctr.  
 Arrive Columbia Station

8:30	8:34	8:38	8:42	8:55
9:00	9:04	9:08	9:12	9:25
9:30	9:34	9:38	9:42	9:55
-	-	-	-	-
10:00	10:04	10:08	10:12	10:25
10:15	10:19	10:23	10:27	10:40
10:30	10:34	10:38	10:42	10:55
10:45	10:49	10:53	10:57	11:10
11:00	11:04	11:08	11:12	11:25
11:15	11:19	11:23	11:27	11:40
11:30	11:34	11:38	11:42	11:55
11:45	11:49	11:53	11:57	12:10
12:00	12:04	12:08	12:12	12:25
12:15	12:19	12:23	12:27	12:40
12:30	12:34	12:38	12:42	12:55
12:45	12:49	12:53	12:57	1:10
1:00	1:04	1:08	1:12	1:25
1:15	1:19	1:23	1:27	1:40
1:30	1:34	1:38	1:42	1:55
1:45	1:49	1:53	1:57	2:10
2:00	2:04	2:08	2:12	2:25
2:15	2:19	2:23	2:27	2:40
2:30	2:34	2:38	2:42	2:55
2:45	2:49	2:53	2:57	3:10
3:00	3:04	3:08	3:12	3:25
3:15	3:19	3:23	3:27	3:40
3:30	3:34	3:38	3:42	3:55
3:45	3:49	3:53	3:57	4:10
4:00	4:04	4:08	4:12	4:25
4:15	4:19	4:23	4:27	4:40
4:30	4:34	4:38	4:42	4:55
4:45	4:49	4:53	4:57	5:10
5:00	5:04	5:08	5:12	5:25
5:15	5:19	5:23	5:27	5:40
5:30	5:34	5:38	5:42	5:55
5:45	5:49	5:53	5:57	6:10
6:00	6:04	6:08	6:12	6:25

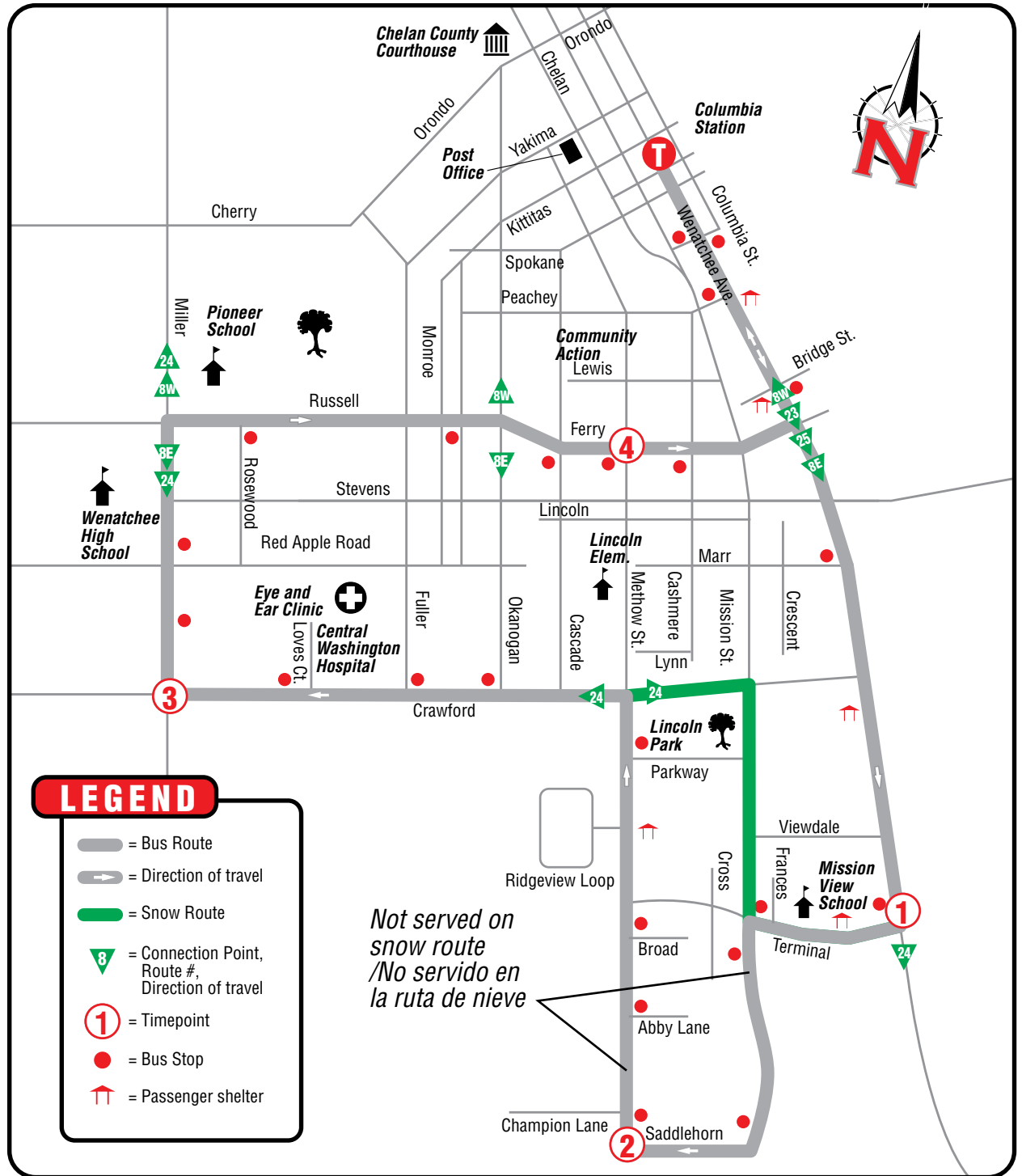
Monday - Saturday  
 Monday - Friday only

**Bold type denotes PM trips**

Lunes a Sabado  
 Lunes a Viernes solamente

**La impresión oscura denota viajes del PM**

# Route 1 • South Wenatchee



**LEGEND**



- = Bus Route
- = Direction of travel
- = Snow Route
- = Connection Point, Route #, Direction of travel
- = Timepoint
- = Bus Stop
- = Passenger shelter

*Not served on snow route / No servido en la ruta de nieve*

# Route 1 • South Wenatchee

# BAY D-1

Days Served	Leave Columbia Station <b>T</b>	Wenatchee Ave. & Terminal <b>1</b>	Saddlehorn & Methow <b>2</b>	Crawford & Miller <b>3</b>	Methow & Ferry <b>4</b>	Arrive Columbia Station <b>T</b>
M - F	6:00	6:04	6:07	6:11	6:14	6:25
M - F	6:30	6:34	6:37	6:41	6:44	6:55
M - F	7:00	7:04	7:07	7:11	7:14	7:25
M - S	7:30	7:34	7:37	7:41	7:44	7:55
M - F	8:00	8:04	8:07	8:11	8:14	8:25
M - S	8:30	8:34	8:37	8:41	8:44	8:55
M - F	9:00	9:04	9:07	9:11	9:14	9:25
M - S	9:30	9:34	9:37	9:41	9:44	9:55
M - F	10:00	10:04	10:07	10:11	10:14	10:25
M - S	10:30	10:34	10:37	10:41	10:44	10:55
M - F	11:00	11:04	11:07	11:11	11:14	11:25
M - S	11:30	11:34	11:37	11:41	11:44	11:55
M - F	<b>12:00</b>	<b>12:04</b>	<b>12:07</b>	<b>12:11</b>	<b>12:14</b>	<b>12:25</b>
M - S	<b>12:30</b>	<b>12:34</b>	<b>12:37</b>	<b>12:41</b>	<b>12:44</b>	<b>12:55</b>
M - F	<b>1:00</b>	<b>1:04</b>	<b>1:07</b>	<b>1:11</b>	<b>1:14</b>	<b>1:25</b>
M - S	<b>1:30</b>	<b>1:34</b>	<b>1:37</b>	<b>1:41</b>	<b>1:44</b>	<b>1:55</b>
M - F	<b>2:00</b>	<b>2:04</b>	<b>2:07</b>	<b>2:11</b>	<b>2:14</b>	<b>2:25</b>
M - S	<b>2:30</b>	<b>2:34</b>	<b>2:37</b>	<b>2:41</b>	<b>2:44</b>	<b>2:55</b>
M - F	<b>3:00</b>	<b>3:04</b>	<b>3:07</b>	<b>3:11</b>	<b>3:14</b>	<b>3:25</b>
M - S	<b>3:30</b>	<b>3:34</b>	<b>3:37</b>	<b>3:41</b>	<b>3:44</b>	<b>3:55</b>
M - F	<b>4:00</b>	<b>4:04</b>	<b>4:07</b>	<b>4:11</b>	<b>4:14</b>	<b>4:25</b>
M - S	<b>4:30</b>	<b>4:34</b>	<b>4:37</b>	<b>4:41</b>	<b>4:44</b>	<b>4:55</b>
M - F	<b>5:00</b>	<b>5:04</b>	<b>5:07</b>	<b>5:11</b>	<b>5:14</b>	<b>5:25</b>
M - S	<b>5:30</b>	<b>5:34</b>	<b>5:37</b>	<b>5:41</b>	<b>5:44</b>	<b>5:55</b>
M - F	<b>6:00</b>	<b>6:04</b>	<b>6:07</b>	<b>6:11</b>	<b>6:14</b>	<b>6:25</b>

 Monday - Friday only  Monday - Saturday

All buses are wheelchair accessible

**Bold type denotes PM trips**

 Lunes a Viernes solamente  Lunes a Sabado

Todos los autobuses son accesibles para sillas de ruedas

**La impresión oscura denota viajes del PM**

**Need Help? Call 662-1155**



# Route 5 • Cherry/Western/Fifth Street



# Route 5 • Cherry/Western/Fifth/Mission/Maple Streets

# BAYC-2

Depart Columbia Station	Cherry & Western	Wenatchee Valley College	Fifth & Mission	Western & Maple	Depart WalMart	Western & Maple	Fifth & Chelan	Wenatchee Valley College	Cherry & Western	Arrive Columbia Station
<b>T</b>	<b>1</b>	<b>2</b>	<b>3</b>	<b>4</b>	<b>5</b>	<b>4</b>	<b>3</b>	<b>2</b>	<b>1</b>	<b>T</b>
6:00	6:07	6:11	6:14	6:19	6:30	6:32	6:37	6:39	6:43	6:55
6:30	6:37	6:41	6:44	6:49	7:00	7:02	7:07	7:09	7:13	7:25
7:00	7:07	7:11	7:14	7:19	7:30	7:32	7:37	7:39	7:43	7:55
7:30	7:37	7:41	7:44	7:49	8:00	8:02	8:07	8:09	8:13	8:25
8:00	8:07	8:11	8:14	8:19	8:30	8:32	8:37	8:39	8:43	8:55
8:30	8:37	8:41	8:44	8:49	9:00	9:02	9:07	9:09	9:13	9:25
9:00	9:07	9:11	9:14	9:19	9:30	9:32	9:37	9:39	9:43	9:55
9:30	9:37	9:41	9:44	9:49	10:00	10:02	10:07	10:09	10:13	10:25
10:00	10:07	10:11	10:14	10:19	10:30	10:32	10:37	10:39	10:43	10:55
10:30	10:37	10:41	10:44	10:49	11:00	11:02	11:07	11:09	11:13	11:25
11:00	11:07	11:11	11:14	11:19	11:30	11:32	11:37	11:39	11:43	11:55
11:30	11:37	11:41	11:44	11:49	12:00	12:02	12:07	12:09	12:13	12:25
<b>12:00</b>	<b>12:07</b>	<b>12:11</b>	<b>12:14</b>	<b>12:19</b>	<b>12:30</b>	<b>12:32</b>	<b>12:37</b>	<b>12:39</b>	<b>12:43</b>	<b>12:55</b>
12:30	12:37	12:41	12:44	12:49	1:00	1:02	1:07	1:09	1:13	1:25
<b>1:00</b>	<b>1:07</b>	<b>1:11</b>	<b>1:14</b>	<b>1:19</b>	<b>1:30</b>	<b>1:32</b>	<b>1:37</b>	<b>1:39</b>	<b>1:43</b>	<b>1:55</b>
1:30	1:37	1:41	1:44	1:49	2:00	2:02	2:07	2:09	2:13	2:25
<b>2:00</b>	<b>2:07</b>	<b>2:11</b>	<b>2:14</b>	<b>2:19</b>	<b>2:30</b>	<b>2:32</b>	<b>2:37</b>	<b>2:39</b>	<b>2:43</b>	<b>2:55</b>
2:30	2:37	2:41	2:44	2:49	3:00	3:02	3:07	3:09	3:13	3:25
<b>3:00</b>	<b>3:07</b>	<b>3:11</b>	<b>3:14</b>	<b>3:19</b>	<b>3:30</b>	<b>3:32</b>	<b>3:37</b>	<b>3:39</b>	<b>3:43</b>	<b>3:55</b>
3:30	3:37	3:41	3:44	3:49	4:00	4:02	4:07	4:09	4:13	4:25
<b>4:00</b>	<b>4:07</b>	<b>4:11</b>	<b>4:14</b>	<b>4:19</b>	<b>4:30</b>	<b>4:32</b>	<b>4:37</b>	<b>4:39</b>	<b>4:43</b>	<b>4:55</b>
4:30	4:37	4:41	4:44	4:49	5:00	5:02	5:07	5:09	5:13	5:25
<b>5:00</b>	<b>5:07</b>	<b>5:11</b>	<b>5:14</b>	<b>5:19</b>	<b>5:30</b>	<b>5:32</b>	<b>5:37</b>	<b>5:39</b>	<b>5:43</b>	<b>5:55</b>
5:30	5:37	5:41	5:44	5:49	6:00	6:02	6:07	6:09	6:13	6:25
<b>6:00</b>	<b>6:07</b>	<b>6:11</b>	<b>6:14</b>	<b>6:19</b>	<b>6:30</b>	<b>6:32</b>	<b>6:37</b>	<b>6:39</b>	<b>6:43</b>	<b>6:55</b>
6:30	6:37	6:41	6:44	6:49	7:00	7:02	7:07	7:09	7:13	7:25

 Monday - Friday only  Monday - Saturday

All buses are wheelchair accessible

**Bold type denotes PM trips**

 Lunes a Viernes solamente  Lunes a Sabado

Todos los autobuses son accesibles para sillas de ruedas

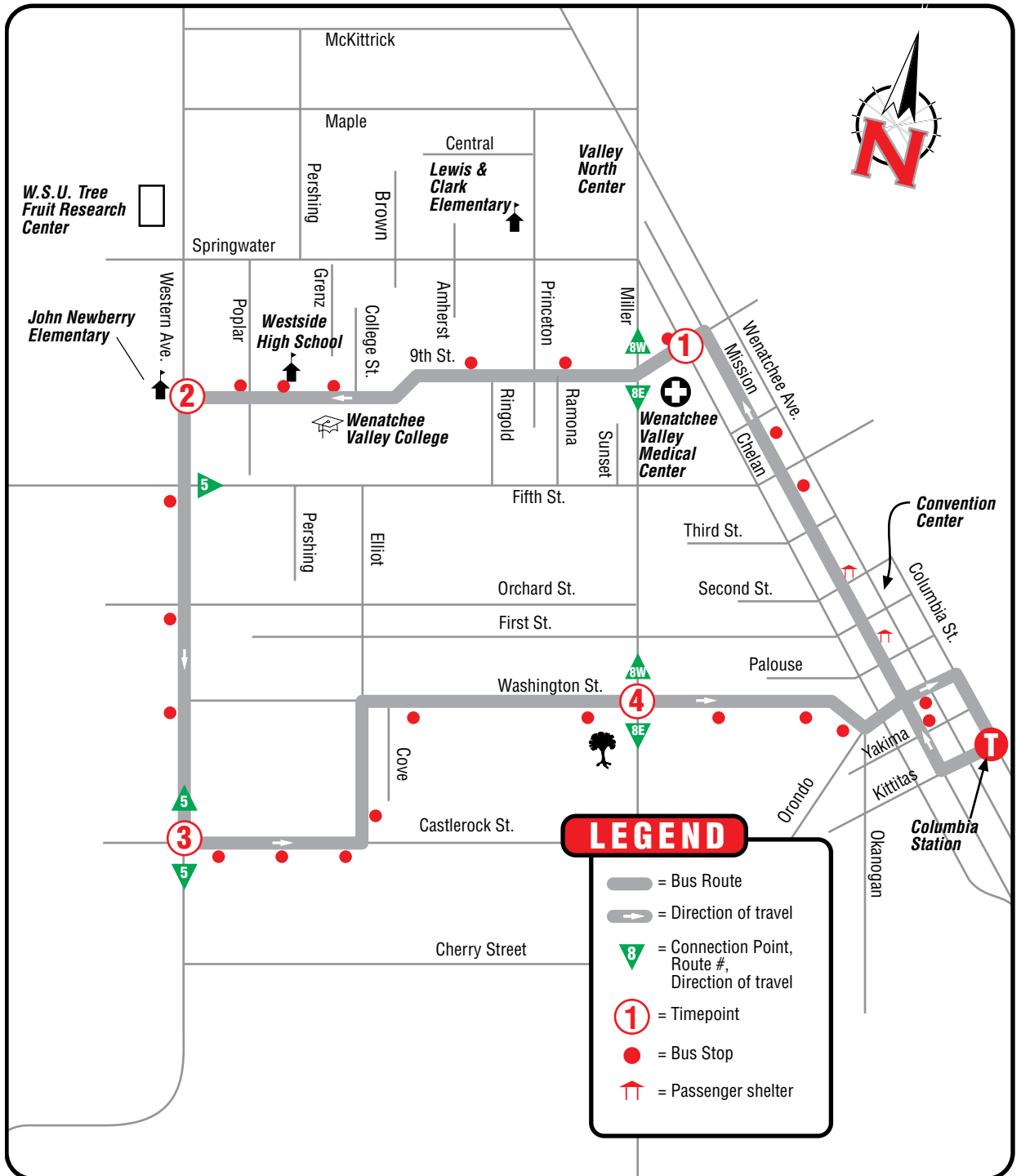
**La impresión oscura denota viajes del PM**

**Current Route B and  
Route 7 also serve  
Wenatchee Valley College.**

**Need Help? Call 662-1155**



# Route 7 • Ninth Street//Western Avenue/Washington Street





**LEGEND**

- = Bus Route
- = Direction of travel
- = Connection Point, Route #, Direction of travel
- = Timepoint
- = Bus Stop
- = Passenger shelter

# Route 7 • Ninth Street/Western Avenue/Washington Street

# BAYD-2

Days Served	Leave Columbia Station	Ninth & Chelan	Ninth & Western	Western & Castlerock	Washington Park	Arrive Columbia Station
	<b>T</b>	<b>1</b>	<b>2</b>	<b>3</b>	<b>4</b>	<b>T</b>
M - F	6:00	6:04	6:07	6:09	6:12	6:25
M - F	6:30	6:34	6:37	6:39	6:42	6:55
M - F	7:00	7:04	7:07	7:09	7:12	7:25
M - F	7:30	7:34	7:37	7:39	7:42	7:55
M - S	8:00	8:04	8:07	8:09	8:12	8:25
M - F	8:30	8:34	8:37	8:39	8:42	8:55
M - S	9:00	9:04	9:07	9:09	9:12	9:25
M - F	9:30	9:34	9:37	9:39	9:42	9:55
M - S	10:00	10:04	10:07	10:09	10:12	10:25
M - F	10:30	10:34	10:37	10:39	10:42	10:55
M - S	11:00	11:04	11:07	11:09	11:12	11:25
M - F	11:30	11:34	11:37	11:39	11:42	11:55
M - S	<b>12:00</b>	<b>12:04</b>	<b>12:07</b>	<b>12:09</b>	<b>12:12</b>	<b>12:25</b>
M - F	<b>12:30</b>	<b>12:34</b>	<b>12:37</b>	<b>12:39</b>	<b>12:42</b>	<b>12:55</b>
M - S	<b>1:00</b>	<b>1:04</b>	<b>1:07</b>	<b>1:09</b>	<b>1:12</b>	<b>1:25</b>
M - F	<b>1:30</b>	<b>1:34</b>	<b>1:37</b>	<b>1:39</b>	<b>1:42</b>	<b>1:55</b>
M - S	<b>2:00</b>	<b>2:04</b>	<b>2:07</b>	<b>2:09</b>	<b>2:12</b>	<b>2:25</b>
M - F	<b>2:30</b>	<b>2:34</b>	<b>2:37</b>	<b>2:39</b>	<b>2:42</b>	<b>2:55</b>
M - S	<b>3:00</b>	<b>3:04</b>	<b>3:07</b>	<b>3:09</b>	<b>3:12</b>	<b>3:25</b>
M - F	<b>3:30</b>	<b>3:34</b>	<b>3:37</b>	<b>3:39</b>	<b>3:42</b>	<b>3:55</b>
M - S	<b>4:00</b>	<b>4:04</b>	<b>4:07</b>	<b>4:09</b>	<b>4:12</b>	<b>4:25</b>
M - F	<b>4:30</b>	<b>4:34</b>	<b>4:37</b>	<b>4:39</b>	<b>4:42</b>	<b>4:55</b>
M - S	<b>5:00</b>	<b>5:04</b>	<b>5:07</b>	<b>5:09</b>	<b>5:12</b>	<b>5:25</b>
M - F	<b>5:30</b>	<b>5:34</b>	<b>5:37</b>	<b>5:39</b>	<b>5:42</b>	<b>5:55</b>
M - F	<b>6:00</b>	<b>6:04</b>	<b>6:07</b>	<b>6:09</b>	<b>6:12</b>	<b>6:25</b>

 Monday - Friday only  Monday - Saturday

All buses are wheelchair accessible

**Bold type denotes PM trips**

 Lunes a Viernes solamente  Lunes a Sabado

Todos los autobuses son accesibles para sillas de ruedas

**La impresión oscura denota viajes del PM**

**Route 5 and  
Route 6 also serve  
Wenatchee Valley College.**

**Need Help? Call 662-1155**

# Route 8W • Wenatchee/Olds Station/East Wenatchee



Days Served	Leave Columbia Station <b>T</b>	Central Washington Hospital <b>1</b>	Valley North Center <b>2</b>	Euclid Avenue and Penny Road <b>3</b>	19th and Cascade <b>4</b>	Wenatchee Valley Mall <b>T1</b>	Arrive Columbia Station <b>T</b>
M - F	6:30	6:37	6:47	6:56	7:04	7:15	7:25
M - F	7:00	7:07	7:17	7:26	7:34	7:45	7:55
M - S	7:30	7:37	7:47	7:56	8:04	8:15	8:25
M - F	8:00	8:07	8:17	8:26	8:34	8:45	8:55
M - S	8:30	8:37	8:47	8:56	9:04	9:15	9:25
M - F	9:00	9:07	9:17	9:26	9:34	9:45	9:55
M - S	9:30	9:37	9:47	9:56	10:04	10:15	10:25
M - F	10:00	10:07	10:17	10:26	10:34	10:45	10:55
M - S	10:30	10:37	10:47	10:56	11:04	11:15	11:25
M - F	11:00	11:07	11:17	11:26	11:34	11:45	11:55
M - S	11:30	11:37	11:47	11:56	<b>12:04</b>	12:15	12:25
M - F	<b>12:00</b>	<b>12:07</b>	<b>12:17</b>	<b>12:26</b>	<b>12:34</b>	<b>12:45</b>	<b>12:55</b>
M - S	<b>12:30</b>	<b>12:37</b>	<b>12:47</b>	<b>12:56</b>	<b>1:04</b>	<b>1:15</b>	<b>1:25</b>
M - F	<b>1:00</b>	<b>1:07</b>	<b>1:17</b>	<b>1:26</b>	<b>1:34</b>	<b>1:45</b>	<b>1:55</b>
M - S	<b>1:30</b>	<b>1:37</b>	<b>1:47</b>	<b>1:56</b>	<b>2:04</b>	<b>2:15</b>	<b>2:25</b>
M - F	<b>2:00</b>	<b>2:07</b>	<b>2:17</b>	<b>2:26</b>	<b>2:34</b>	<b>2:45</b>	<b>2:55</b>
M - S	<b>2:30</b>	<b>2:37</b>	<b>2:47</b>	<b>2:56</b>	<b>3:04</b>	<b>3:15</b>	<b>3:25</b>
M - F	<b>3:00</b>	<b>3:07</b>	<b>3:17</b>	<b>3:26</b>	<b>3:34</b>	<b>3:45</b>	<b>3:55</b>
M - S	<b>3:30</b>	<b>3:37</b>	<b>3:47</b>	<b>3:56</b>	<b>4:04</b>	<b>4:15</b>	<b>4:25</b>
M - F	<b>4:00</b>	<b>4:07</b>	<b>4:17</b>	<b>4:26</b>	<b>4:34</b>	<b>4:45</b>	<b>4:55</b>
M - S	<b>4:30</b>	<b>4:37</b>	<b>4:47</b>	<b>4:56</b>	<b>5:04</b>	<b>5:15</b>	<b>5:25</b>
M - F	<b>5:00</b>	<b>5:07</b>	<b>5:17</b>	<b>5:26</b>	<b>5:34</b>	<b>5:45</b>	<b>5:55</b>
M - F	<b>5:30</b>	<b>5:37</b>	<b>5:47</b>	<b>5:56</b>	<b>6:04</b>	<b>6:15</b>	<b>6:25</b>
M - F	<b>6:00</b>	<b>6:07</b>	<b>6:17</b>	<b>6:26</b>	--	--	--

 Monday - Friday only     Monday - Saturday

All buses are wheelchair accessible

**Bold type denotes PM trips**

-- The bus does not serve these locations at this time

# Route 8E • East Wenatchee/Olds Station/ Wenatchee

# BAY D-3

Days Served	Leave Columbia Station	Wenatchee Valley Mall	19th and Cascade	Euclid Avenue and Penny Road	Valley North Center	Central Washington Hospital	Arrive Columbia Station
	<b>T</b>	<b>T1</b>	<b>4</b>	<b>3</b>	<b>2</b>	<b>1</b>	<b>T</b>
M - F	6:30	6:37	6:47	6:56	7:04	7:14	7:25
M - F	7:00	7:07	7:17	7:26	7:34	7:44	7:55
M - S	7:30	7:37	7:47	7:56	8:04	8:14	8:25
M - F	8:00	8:07	8:17	8:26	8:34	8:44	8:55
M - S	8:30	8:37	8:47	8:56	9:04	9:14	9:25
M - F	9:00	9:07	9:17	9:26	9:34	9:44	9:55
M - S	9:30	9:37	9:47	9:56	10:04	10:14	10:25
M - F	10:00	10:07	10:17	10:26	10:34	10:44	10:55
M - S	10:30	10:37	10:47	10:56	11:04	11:14	11:25
M - F	11:00	11:07	11:17	11:26	11:34	11:44	11:55
M - S	11:30	11:37	11:47	11:56	<b>12:04</b>	<b>12:14</b>	<b>12:25</b>
M - F	<b>12:00</b>	<b>12:07</b>	<b>12:17</b>	<b>12:26</b>	<b>12:34</b>	<b>12:44</b>	<b>12:55</b>
M - S	<b>12:30</b>	<b>12:37</b>	<b>12:47</b>	<b>12:56</b>	<b>1:04</b>	<b>1:14</b>	<b>1:25</b>
M - F	<b>1:00</b>	<b>1:07</b>	<b>1:17</b>	<b>1:26</b>	<b>1:34</b>	<b>1:44</b>	<b>1:55</b>
M - S	<b>1:30</b>	<b>1:37</b>	<b>1:47</b>	<b>1:56</b>	<b>2:04</b>	<b>2:14</b>	<b>2:25</b>
M - F	<b>2:00</b>	<b>2:07</b>	<b>2:17</b>	<b>2:26</b>	<b>2:34</b>	<b>2:44</b>	<b>2:55</b>
M - S	<b>2:30</b>	<b>2:37</b>	<b>2:47</b>	<b>2:56</b>	<b>3:04</b>	<b>3:14</b>	<b>3:25</b>
M - F	<b>3:00</b>	<b>3:07</b>	<b>3:17</b>	<b>3:26</b>	<b>3:34</b>	<b>3:44</b>	<b>3:55</b>
M - S	<b>3:30</b>	<b>3:37</b>	<b>3:47</b>	<b>3:56</b>	<b>4:04</b>	<b>4:14</b>	<b>4:25</b>
M - F	<b>4:00</b>	<b>4:07</b>	<b>4:17</b>	<b>4:26</b>	<b>4:34</b>	<b>4:44</b>	<b>4:55</b>
M - S	<b>4:30</b>	<b>4:37</b>	<b>4:47</b>	<b>4:56</b>	<b>5:04</b>	<b>5:14</b>	<b>5:25</b>
M - F	<b>5:00</b>	<b>5:07</b>	<b>5:17</b>	<b>5:26</b>	<b>5:34</b>	<b>5:44</b>	<b>5:55</b>
M - F	<b>5:30</b>	<b>5:37</b>	<b>5:47</b>	<b>5:56</b>	<b>6:04</b>	<b>6:14</b>	<b>6:25</b>
M - F	<b>6:00</b>	<b>6:07</b>	<b>6:17</b>	<b>6:26</b>	<b>6:34</b>	<b>6:44</b>	<b>6:55</b>
M - F	<b>7:00</b>	<b>7:07</b>	<b>7:17</b>	<b>7:26</b>	<b>7:34</b>	<b>7:52</b>	<b>7:55</b>

 Lunes a Viernes solamente  Lunes a Sabado

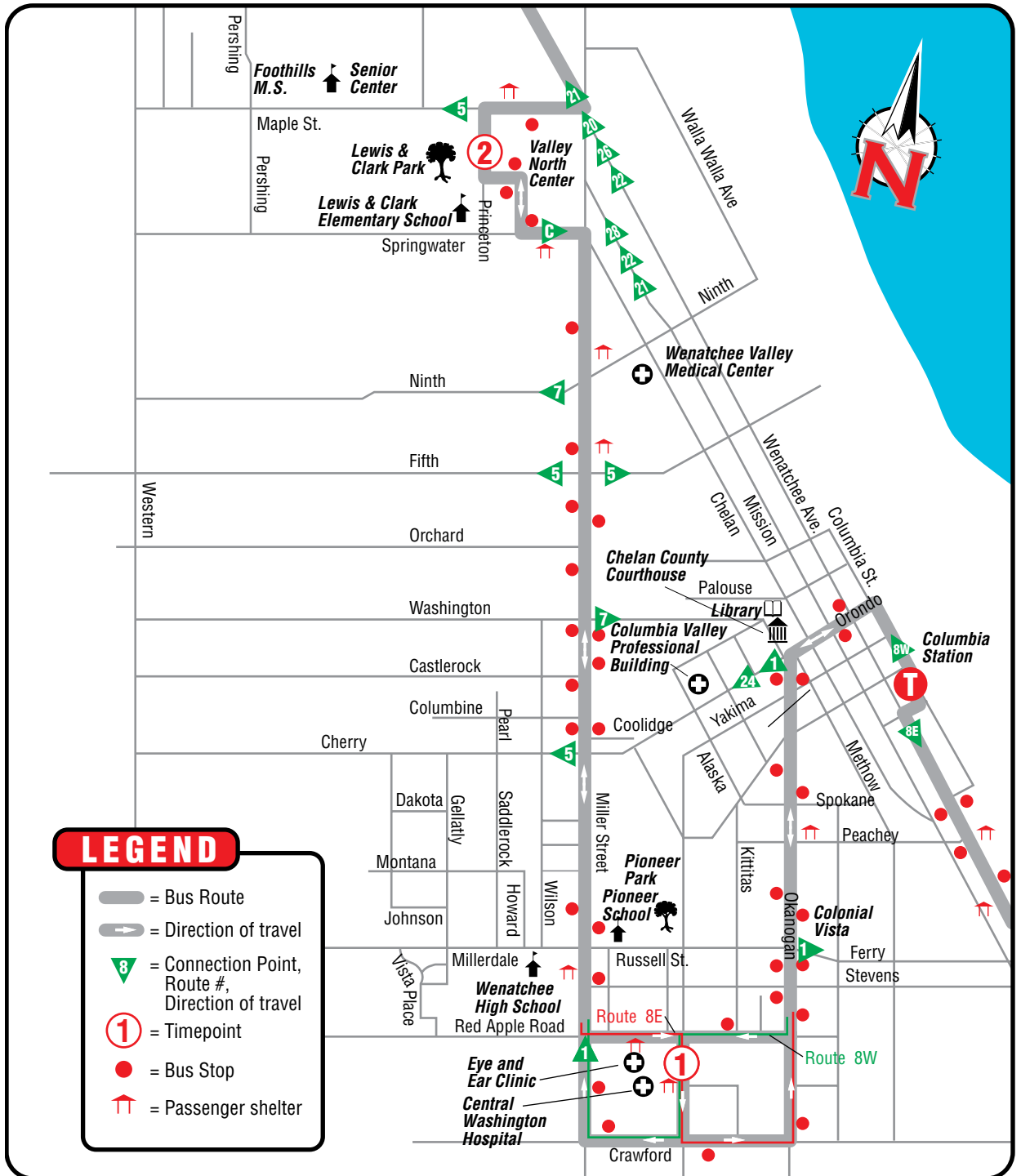
Todos los autobuses son accesibles para sillas de ruedas

**La impresión oscura denota viajes del PM**

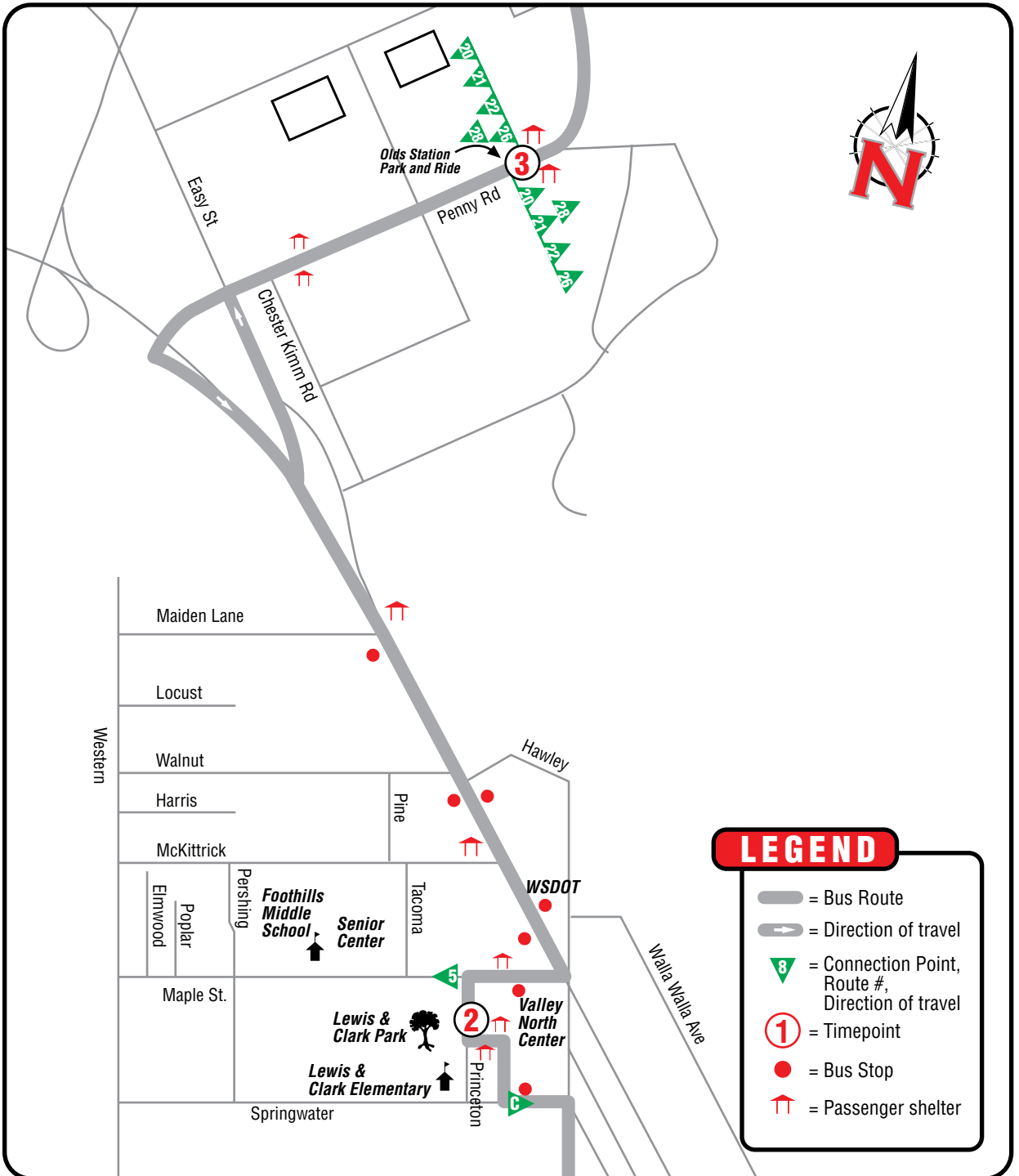
-- Este autobús no sirve esta ubicación durante este horario

**Need Help? Call 662-1155**

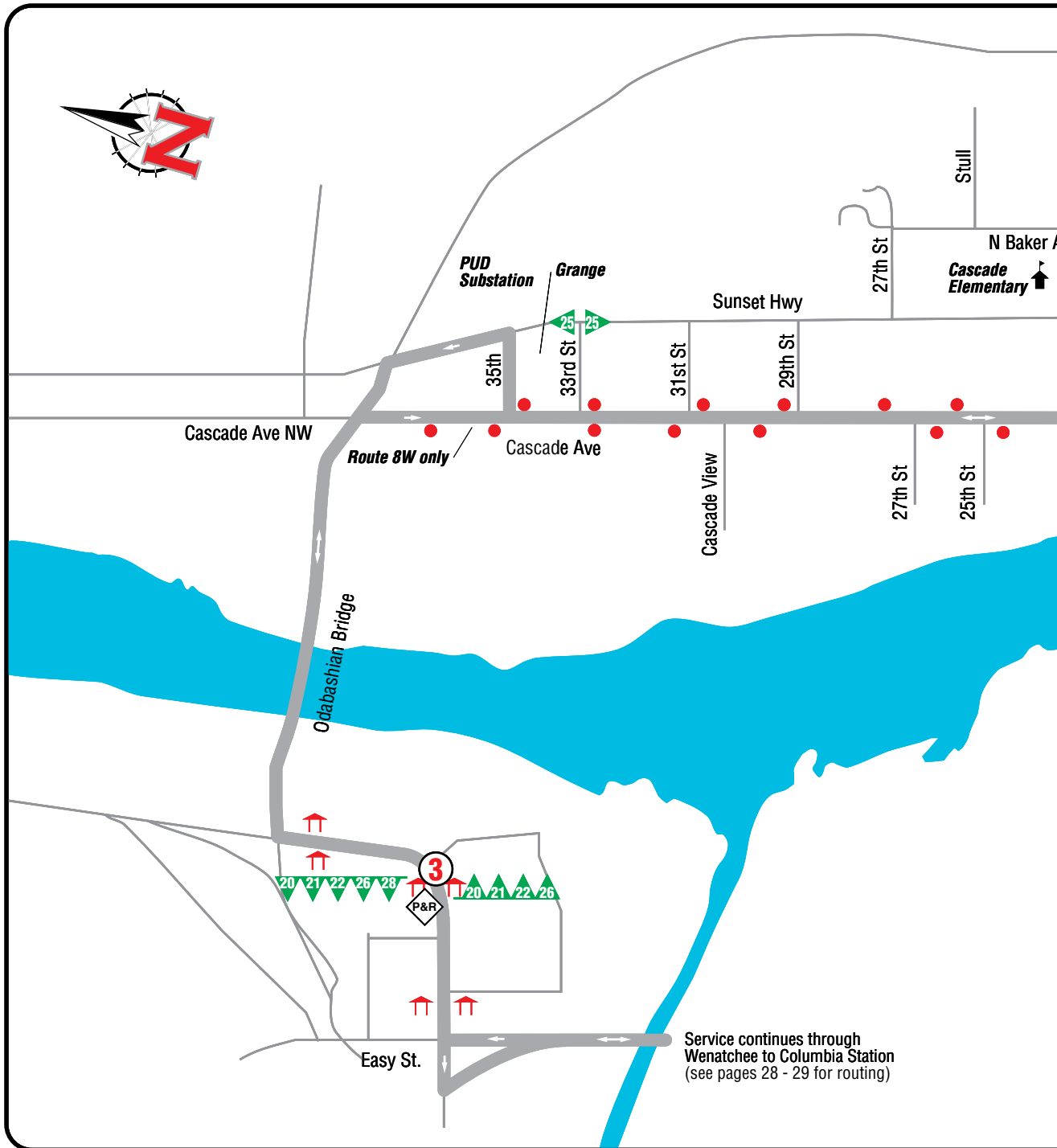
# Route 8W and 8E • South and Central Wenatchee



# Routes 8W and 8E • North Wenatchee/Olds Station

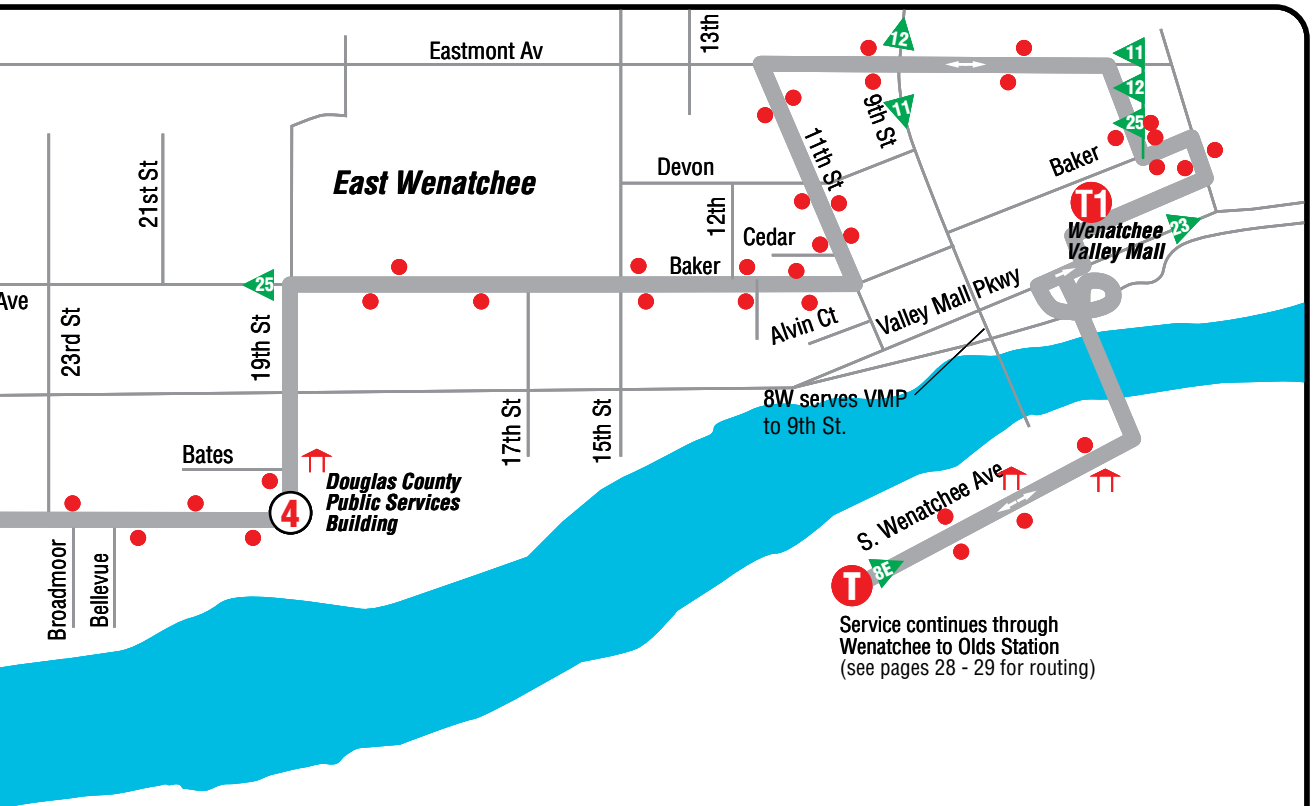


# Routes 8W and 8E • Wenatchee/Olds Station/East Wenatchee





# Routes 8W and 8E • Wenatchee/Olds Station/East Wenatchee



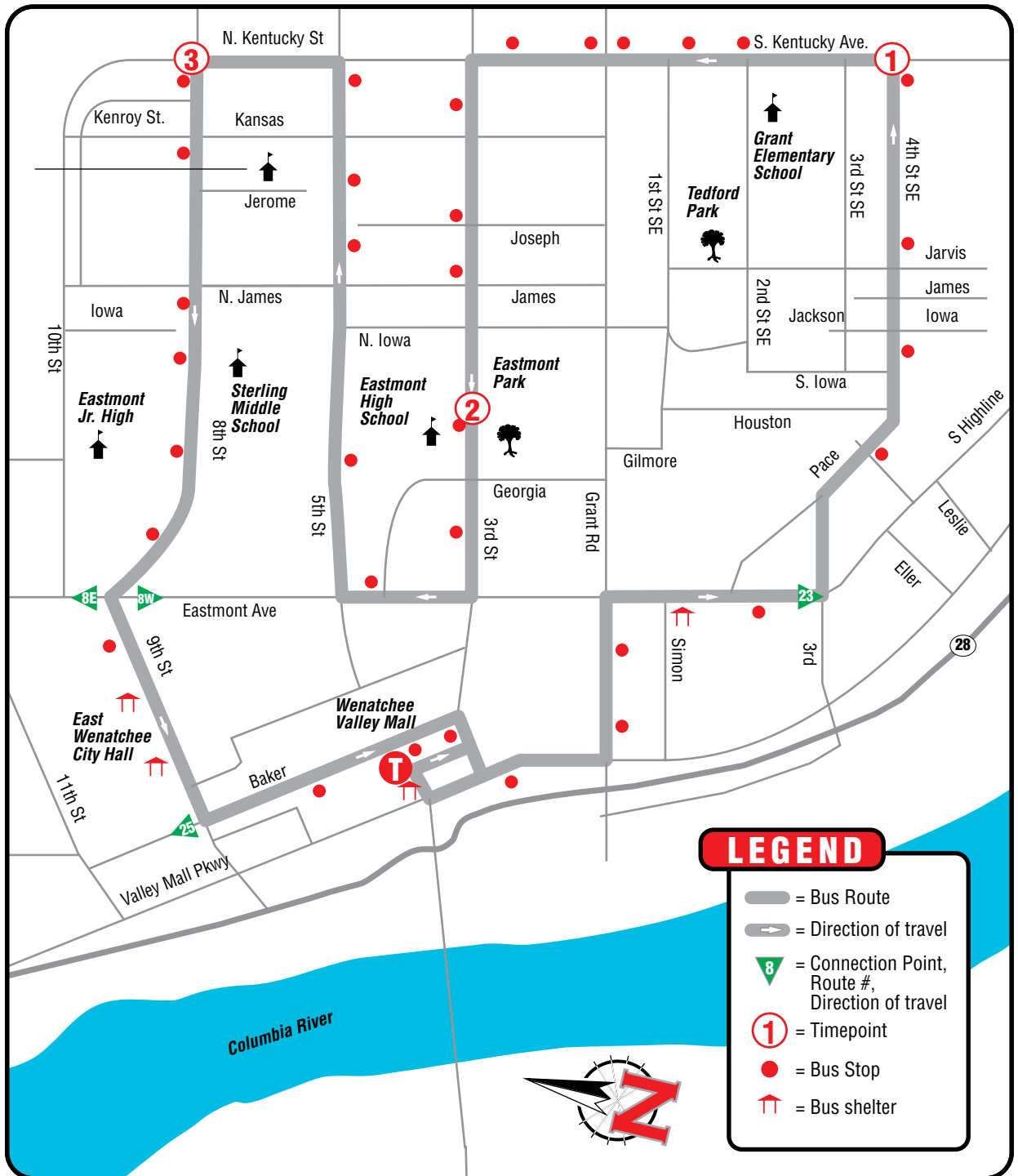
## Wenatchee

(see pages 28- 29 for 8E and 8W routing)

### LEGEND


- = Bus Route
- = Direction of travel
- = Connection Point, Route #, Direction of travel
- = Timepoint
- = Bus Stop
- = Passenger shelter


# Route 11 • East Wenatchee



# Route 11 • East Wenatchee

Days Served	Wenatchee Valley Mall	Kentucky and 4th SE	Eastmont High School	Eighth and Kentucky	Wenatchee Valley Mall
	<b>T</b>	<b>1</b>	<b>2</b>	<b>3</b>	<b>T</b>
M - F	6:16	6:22	6:25	6:30	6:36
M - F	7:16	7:22	7:25	7:30	7:36
M - F	8:16	8:22	8:25	8:30	8:36
M - F	9:16	9:22	9:25	9:30	9:36
M - F	10:16	10:22	10:25	10:30	10:36
M - F	11:16	11:22	11:25	11:30	11:36
M - F	<b>12:16</b>	<b>12:22</b>	<b>12:25</b>	<b>12:30</b>	<b>12:36</b>
M - F	<b>1:16</b>	<b>1:22</b>	<b>1:25</b>	<b>1:30</b>	<b>1:36</b>
M - F	<b>2:16</b>	<b>2:22</b>	<b>2:25</b>	<b>2:30</b>	<b>2:36</b>
M - F	<b>3:16</b>	<b>3:22</b>	<b>3:25</b>	<b>3:30</b>	<b>3:36</b>
M - F	<b>4:16</b>	<b>4:22</b>	<b>4:25</b>	<b>4:30</b>	<b>4:36</b>
M - F	<b>5:16</b>	<b>5:22</b>	<b>5:25</b>	<b>5:30</b>	<b>5:36</b>
M - F	<b>6:16</b>	<b>6:22</b>	<b>6:25</b>	<b>6:30</b>	<b>6:36</b>

 Monday - Friday only.  
 There is no Saturday service on this route.  
 All buses are wheelchair accessible  
**Bold type denotes PM trips**

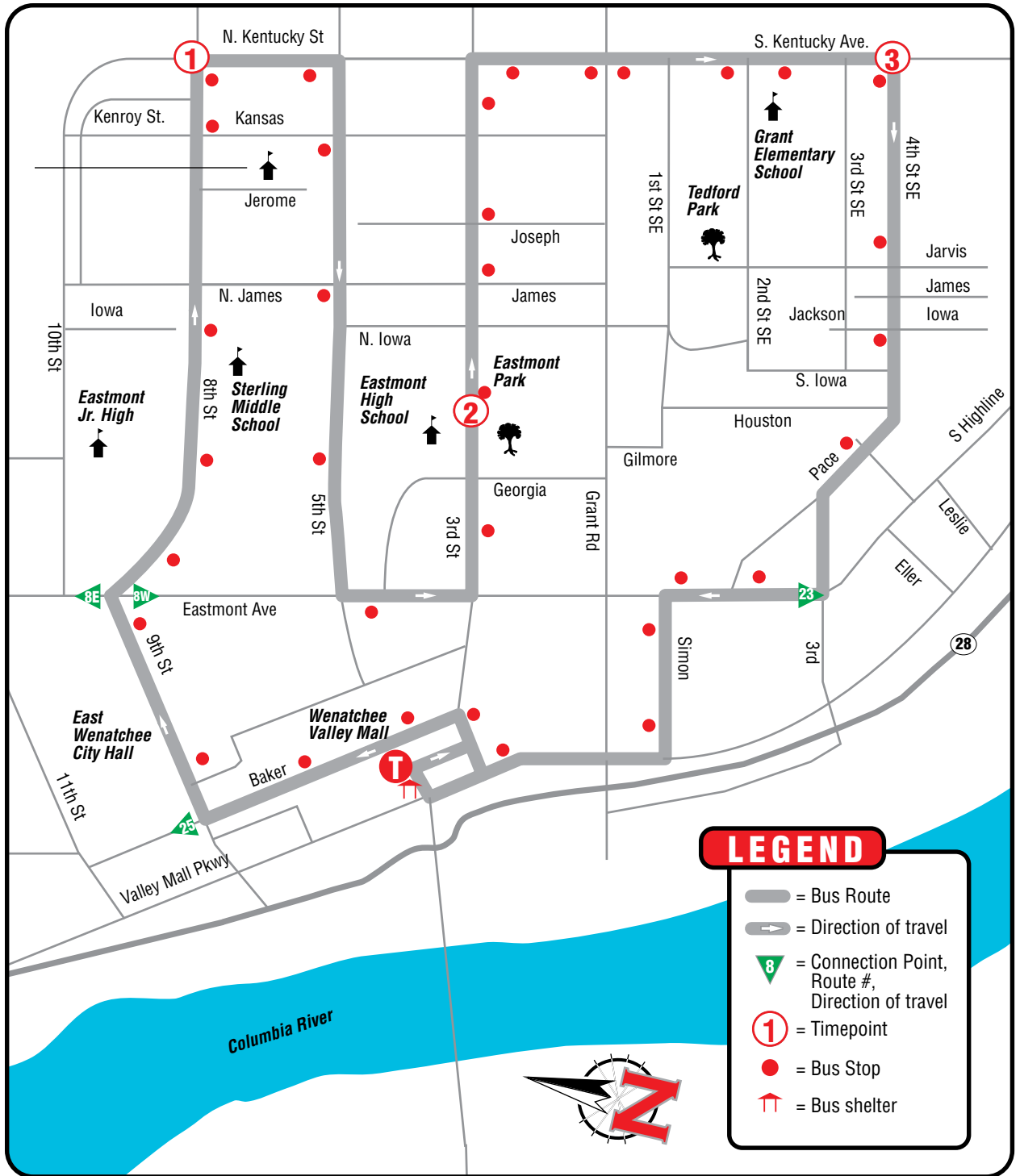
 Lunes a Viernes solamente.  
 No habrá servicio los Sábados para esta ruta.  
 Todos los autobuses son accesibles para sillas de ruedas  
**La impresión oscura denota viajes del PM**

**Route 12 also serves this area.**

**For service between East Wenatchee and Wenatchee See Current A, pages 14 - 15 See Route 8, pages 26 - 31.**

**Vea Current A, pagina 14 - 15 y Ruta 8, paginas 26 - 31 para servicio entre East Wenatchee y Wenatchee.**

# Route 12 • East Wenatchee



**LEGEND**

- = Bus Route
- = Direction of travel
- = Connection Point, Route #, Direction of travel
- = Timepoint
- = Bus Stop
- = Bus shelter



## Route 12 • East Wenatchee

Days Served	Wenatchee Valley Mall	Eighth and Kentucky	Eastmont High School	4th SE and Kentucky	Wenatchee Valley Mall
	T	1	2	3	T
M - F	6:46	6:52	6:57	7:00	7:06
M - F	7:46	7:52	7:57	8:00	8:06
M - F	8:46	8:52	8:57	9:00	9:06
M - F	9:46	9:52	9:57	10:00	10:06
M - F	10:46	10:52	10:57	11:00	11:06
M - F	11:46	11:52	11:57	<b>12:00</b>	<b>12:06</b>
M - F	<b>12:46</b>	<b>12:52</b>	<b>12:57</b>	<b>1:00</b>	<b>1:06</b>
M - F	<b>1:46</b>	<b>1:52</b>	<b>1:57</b>	<b>2:00</b>	<b>2:06</b>
M - F	<b>2:46</b>	<b>2:52</b>	<b>2:57</b>	<b>3:00</b>	<b>3:06</b>
M - F	<b>3:46</b>	<b>3:52</b>	<b>3:57</b>	<b>4:00</b>	<b>4:06</b>
M - F	<b>4:46</b>	<b>4:52</b>	<b>4:57</b>	<b>5:00</b>	<b>5:06</b>
M - F	<b>5:46</b>	<b>5:52</b>	<b>5:57</b>	<b>6:00</b>	<b>6:06</b>

 Monday - Friday only.

There is no Saturday service on this route.

All buses are wheelchair accessible

**Bold type denotes PM trips**

 Lunes a Viernes solamente.

No habrá servicio los Sábados para esta ruta.

Todos los autobuses son accesibles para sillas de ruedas

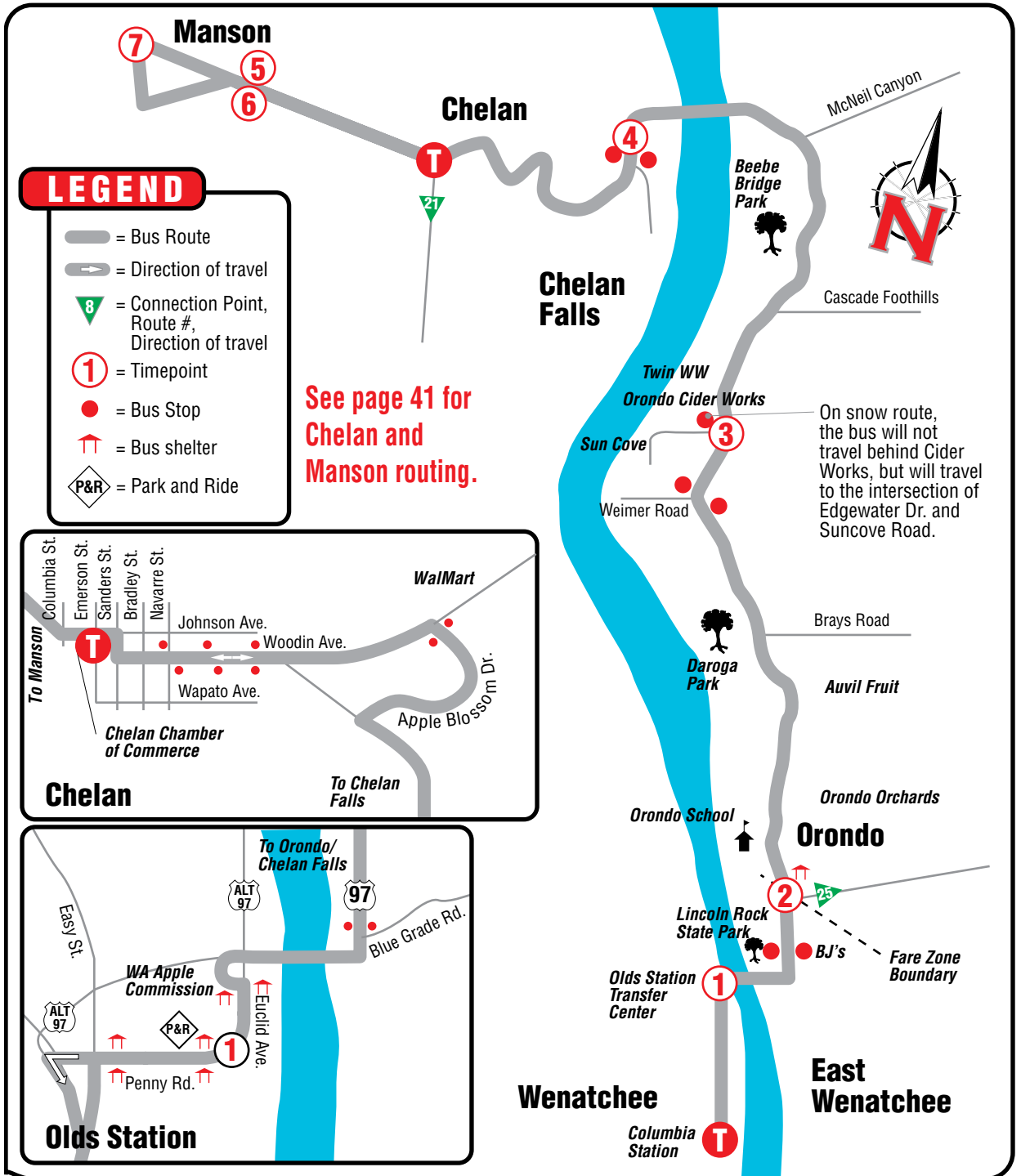
**La impresión oscura denota viajes del PM**

**Route 11 also  
serves this area.**

**For service between East  
Wenatchee and Wenatchee  
See Current A, pages 14 - 15  
See Route 8, pages 26 - 31.**

**Vea Current A, pagina 14 - 15  
y Ruta 8, paginas 26 - 31  
para servicio entre East  
Wenatchee y Wenatchee.**

# Route 20 • Wenatchee/Orondo/Chelan Falls/Chelan/Manson



See page 40 for Wenatchee routing.

**Commuter**

**Wenatchee to Chelan**

**Chelan to Manson**

Days Served	Route	Leave Columbia Station	Euclid Avenue and Penny Road	Orondo	Sun Cove	Chelan Falls	Chelan City Hall	Quetliqua-soon Road and Wapato Way	Arrive Pedoi and Wapato Way
		<b>T</b>	<b>1</b>	<b>2</b>	<b>3</b>	<b>4</b>	<b>T</b>	<b>5</b>	<b>7</b>
M - F	20	8:00	8:12	8:30	8:42	8:52	9:02	9:19	9:22
M - F	20	9:30	9:42	10:00	10:12	10:22	10:32	10:49	10:52
M - F	20	<b>12:30</b>	<b>12:42</b>	<b>1:00</b>	<b>1:12</b>	<b>1:22</b>	<b>1:32</b>	<b>1:49</b>	<b>1:52</b>
M - F	20	<b>3:00</b>	<b>3:12</b>	<b>3:30</b>	<b>3:42</b>	<b>3:52</b>	<b>4:02</b>	<b>4:19</b>	<b>4:22</b>
M - F	20	<b>6:00</b>	<b>6:12</b>	<b>6:30</b>	<b>6:42</b>	<b>6:52</b>	<b>7:02</b>	<b>7:19</b>	<b>7:22</b>

**Manson to Chelan**

**Chelan to Wenatchee**

Days Served	Route	Depart Pedoi and Wapato Way	Red Apple Market	Johnson and Columbia	Chelan Falls	Sun Cove	Orondo	Euclid Avenue and Penny Road	Arrive Columbia Station
		<b>7</b>	<b>6</b>	<b>T</b>	<b>4</b>	<b>3</b>	<b>2</b>	<b>1</b>	<b>T</b>
M - F	20	9:24	9:30	9:45	9:53	10:05	10:17	10:35	10:54
M - F	20	10:54	11:00	11:15	11:23	11:35	11:47	<b>12:05</b>	<b>12:24</b>
M - F	20	<b>1:54</b>	<b>2:00</b>	<b>2:15</b>	<b>2:23</b>	<b>2:35</b>	<b>2:47</b>	<b>3:05</b>	<b>3:24</b>
M - F	20	<b>4:24</b>	<b>4:30</b>	<b>4:45</b>	<b>4:53</b>	<b>5:05</b>	<b>5:17</b>	<b>5:35</b>	<b>5:54</b>
M - F	20	<b>7:23</b>	<b>7:25</b>	<b>7:40</b>	<b>7:48</b>	<b>8:00</b>	<b>8:12</b>	<b>8:30</b>	<b>8:49</b>

Monday - Friday only. There is no Saturday service on this route.

All buses are wheelchair accessible

**Bold type denotes PM trips**

Lunes a Viernes solamente. No habrá servicio los Sábados para esta ruta.

Todos los autobuses son accesibles para sillas de ruedas

**La impresión oscura denota viajes del PM**



**Commuter**

Wenatchee to Chelan				Chelan to Manson		
Days Served	Leave Columbia Station	Euclid Avenue and Penny Road	Entiat Park and Ride	Leave Chelan City Hall	Quetliquasoon Road and Wapato Way	Arrive Pedoi and Waptao Way
	<b>T</b>	<b>1</b>	<b>2</b>	<b>T</b>	<b>3</b>	<b>5</b>
M - F	--	4:25	4:45	5:11	5:27	5:31
M - F	--	5:20	5:40	6:06	6:22	6:26
M - F	5:40	5:52	6:12	6:38	6:54	6:56
M - S	6:30	6:42	7:02	7:28	7:44	7:48
M - F	7:15	7:27	7:47	8:13	8:29	8:31
SAT	9:30	9:42	10:02	10:28	10:44	10:48
M - F	10:30	10:42	11:02	11:28	11:44	11:48
M - F	<b>11:30</b>	<b>11:42</b>	<b>12:02</b>	<b>12:28</b>	<b>12:44</b>	<b>12:48</b>
SAT	<b>12:30</b>	<b>12:42</b>	<b>1:02</b>	<b>1:28</b>	<b>1:44</b>	<b>1:48</b>
M - F	<b>1:30</b>	<b>1:42</b>	<b>2:02</b>	<b>2:28</b>	<b>2:44</b>	<b>2:48</b>
M - S	<b>3:45</b>	<b>3:57</b>	<b>4:17</b>	<b>4:43</b>	<b>4:59</b>	<b>5:01</b>
M - F	<b>4:15</b>	<b>4:27</b>	<b>4:47</b>	<b>5:13</b>	<b>5:29</b>	<b>5:33</b>
M - F	<b>4:45</b>	<b>4:57</b>	<b>5:17</b>	<b>5:43</b>	<b>5:59</b>	<b>6:03</b>
M - S	<b>5:15</b>	<b>5:27</b>	<b>5:47</b>	<b>6:13</b>	<b>6:29</b>	<b>6:33</b>

See Route 20 (pages 36 - 37) for additional service from Chelan and Manson.  
 See Route 26 (pages 54 - 55) for additional service between Entiat and Wenatchee.

 Monday - Friday only  Saturday only  Monday - Saturday

All buses are wheelchair accessible

**Bold type denotes PM trips**

 Lunes a Viernes solamente  Sabado solamente  Lunes a Sabado

Todos los autobuses son accesibles para sillas de ruedas

**La impresión obscura denota viajes del PM**

# Route 21 • Manson/Chelan/Entiat/Olds Station/Wenatchee

## Commuter

Manson to Chelan			Chelan to Wenatchee			
Days Served	Depart Pedoi and Waptao Way	Red Apple Market	Leave Johnson and Columbia	Entiat Park and Ride	Euclid Avenue and Penny Road	Arrive Columbia Station
	<b>5</b>	<b>4</b>	<b>T</b>	<b>2</b>	<b>1</b>	<b>T</b>
M - F	5:33	5:35	5:50	6:16	6:36	6:55
M - F	6:28	6:30	6:45	7:11	7:31	7:50
M - F	6:58	7:00	7:15	7:41	8:01	8:20
M - S	7:50	7:55	8:10	8:36	8:56	9:15
M - F	8:33	8:35	8:50	9:16	9:36	9:55
SAT	10:50	11:00	11:15	11:41	<b>12:01</b>	<b>12:20</b>
M - F	11:50	11:55	<b>12:10</b>	<b>12:36</b>	<b>12:56</b>	<b>1:15</b>
M - F	<b>12:50</b>	<b>12:55</b>	<b>1:10</b>	<b>1:36</b>	<b>1:56</b>	<b>2:15</b>
SAT	<b>1:50</b>	<b>2:00</b>	<b>2:15</b>	<b>2:41</b>	<b>3:01</b>	<b>3:20</b>
M - F	<b>2:50</b>	<b>2:55</b>	<b>3:10</b>	<b>3:36</b>	<b>3:56</b>	<b>4:15</b>
M - S	<b>5:03</b>	<b>5:05</b>	<b>5:20</b>	<b>5:46</b>	<b>6:06</b>	<b>6:25</b>
M - F	<b>5:35</b>	<b>5:40</b>	<b>5:55</b>	<b>6:21</b>	<b>6:41</b>	<b>7:00</b>
M - F	<b>6:05</b>	<b>6:10</b>	<b>6:25</b>	<b>6:51</b>	<b>7:11</b>	<b>7:26</b>
M - S	<b>6:35</b>	<b>6:40</b>	<b>6:55</b>	<b>7:21</b>	<b>7:41</b>	<b>7:56</b>

Veá Ruta 20 (pagina 36 - 37) para información adicional de Manson y Chelan a Wenatchee.

Veá Ruta 26 (pagina 54 - 55) para información adicional de Entiat a Wenatchee.

 Monday - Friday only  Saturday only  Monday - Saturday

All buses are wheelchair accessible

**Bold type denotes PM trips**

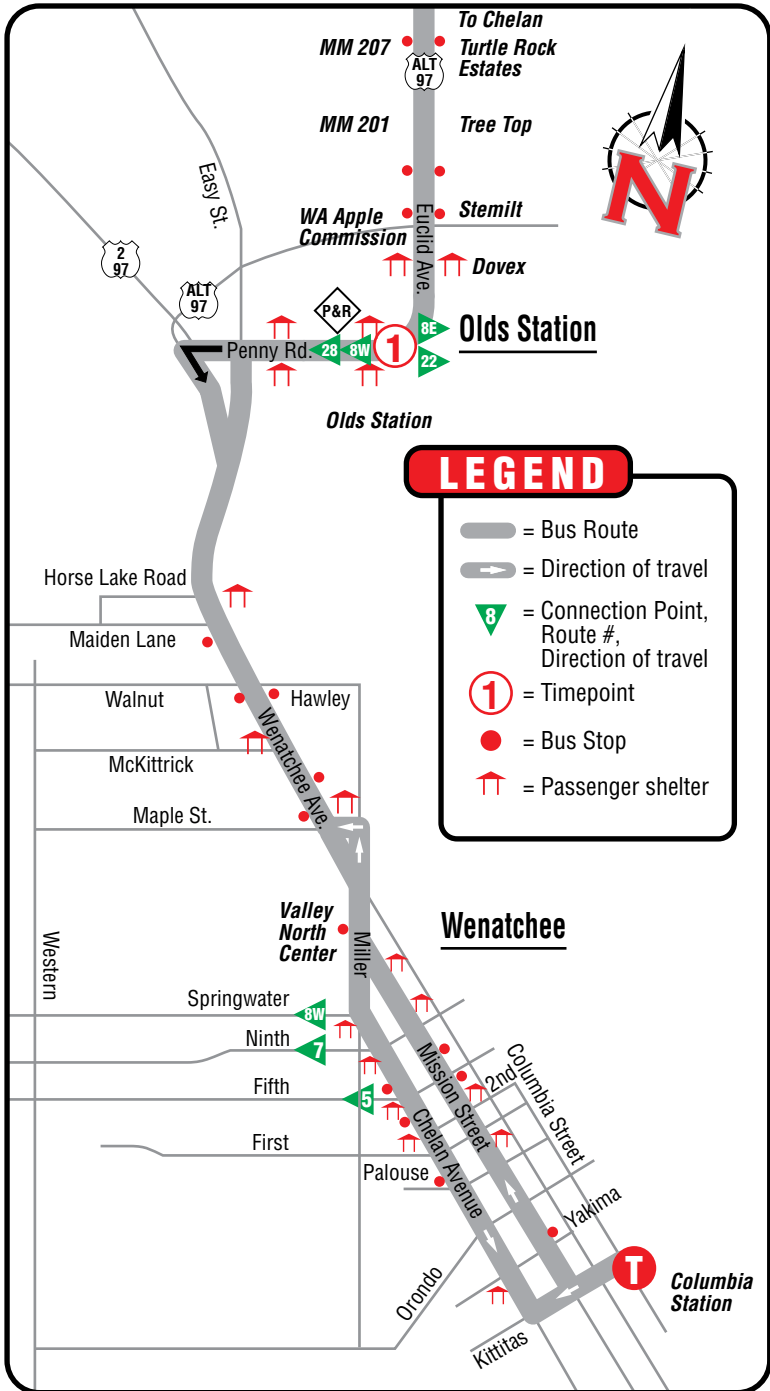
 Lunes a Viernes solamente  Sabado solamente  Lunes a Sabado

Todos los autobuses son accesibles para sillas de ruedas

**La impresión oscura denota viajes del PM**

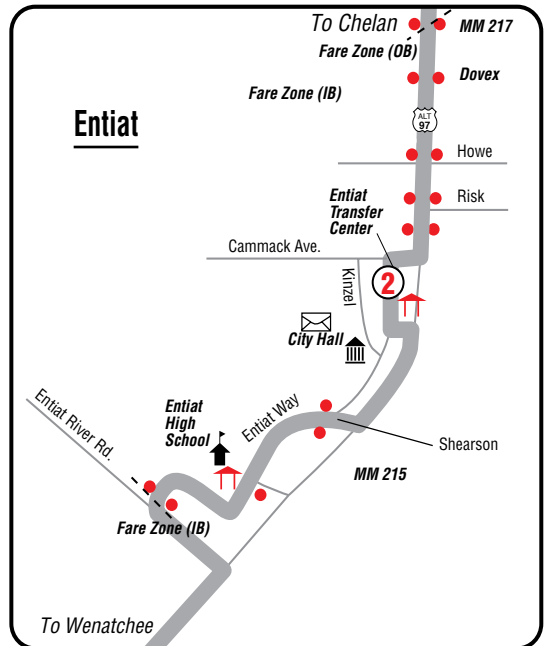
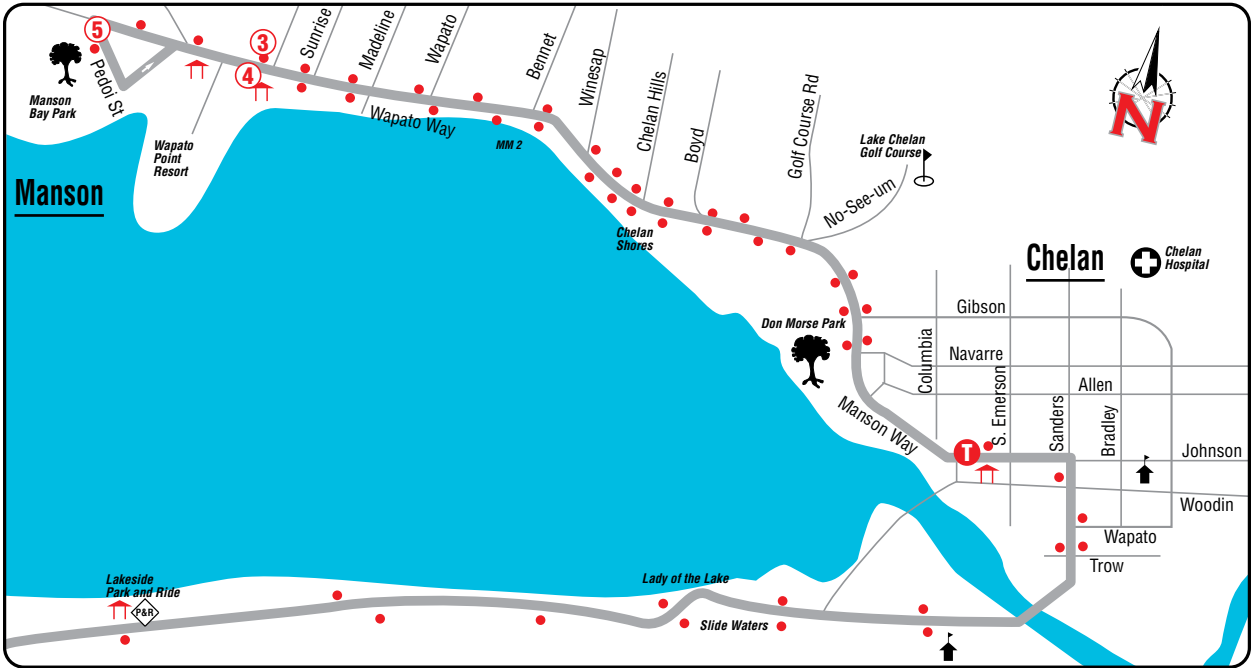
# Route 21 • Wenatchee and Olds Station

Schedules on pages 38 - 39



# Route 21 • Entiat, Chelan and Manson

Schedules on pages 38 - 39



Need Help? Call 662-1155

Commuter

Wenatchee to Leavenworth

Days Served	Leave Columbia Station	Euclid Avenue & Penny Road	Hwy 2/97 at Monitor	Cottage and Woodring	Dryden	Peshastin Turnaround	Leavenworth Park and Ride	Icicle Rd. & SR 2
	<b>T</b>	<b>1</b>	<b>2</b>	<b>3</b>	<b>5</b>	<b>6A</b>	<b>7</b>	<b>8</b>
M - F	--	4:40	4:47	4:54	5:01	5:06	5:13	5:25
M - F	5:00	5:12	5:19	5:26	5:33	5:38	5:45	5:57
M - F	5:30	5:42	5:49	5:56	6:03	6:08	6:15	6:27
M - F	6:00	6:12	6:19	6:26	6:33	6:38	6:45	6:57
M - F	6:30	6:42	6:49	6:56	7:03	7:08	7:15	7:27
M - S	7:00	7:12	7:19	7:26	7:33	7:38	7:45	7:57
M - F	8:00	8:12	8:19	8:26	8:33	8:38	8:45	8:57
M - S	9:00	9:12	9:19	9:26	9:33	9:38	9:45	9:57
M - F	10:00	10:12	10:19	10:26	10:33	10:38	10:45	10:57
M - S	11:00	11:12	11:19	11:26	11:33	11:38	11:45	11:57
M - F	<b>12:00</b>	<b>12:12</b>	<b>12:19</b>	<b>12:26</b>	<b>12:33</b>	<b>12:38</b>	<b>12:45</b>	<b>12:57</b>
M - F	<b>1:00</b>	<b>1:12</b>	<b>1:19</b>	<b>1:26</b>	<b>1:33</b>	<b>1:38</b>	<b>1:45</b>	<b>1:57</b>
M - S	<b>2:00</b>	<b>2:12</b>	<b>2:19</b>	<b>2:26</b>	<b>2:33</b>	<b>2:38</b>	<b>2:45</b>	<b>2:57</b>
M - F	<b>3:10</b>	<b>3:22</b>	<b>3:29</b>	<b>3:36</b>	<b>3:43</b>	<b>3:48</b>	<b>3:55</b>	<b>4:07</b>
SAT	<b>4:00</b>	<b>4:12</b>	<b>4:19</b>	<b>4:26</b>	<b>4:33</b>	<b>4:38</b>	<b>4:45</b>	<b>4:57</b>
M - F	<b>4:10</b>	<b>4:22</b>	<b>4:29</b>	<b>4:36</b>	<b>4:43</b>	<b>4:48</b>	<b>4:55</b>	<b>5:07</b>
M - F	<b>4:40</b>	<b>4:52</b>	<b>4:59</b>	<b>5:06</b>	<b>5:13</b>	<b>5:18</b>	<b>5:25</b>	<b>5:37</b>
M - F	<b>5:10</b>	<b>5:22</b>	<b>5:29</b>	<b>5:36</b>	<b>5:43</b>	<b>5:48</b>	<b>5:55</b>	<b>6:07</b>
M - F	<b>5:30</b>	<b>5:42</b>	<b>5:49</b>	<b>5:56</b>	<b>6:03</b>	<b>6:08</b>	<b>6:15</b>	<b>6:27</b>
M - S	<b>6:10</b>	<b>6:22</b>	<b>6:29</b>	<b>6:36</b>	<b>6:43</b>	<b>6:48</b>	<b>6:55</b>	<b>7:07</b>
M - F	<b>8:00</b>	<b>8:12</b>	<b>8:19</b>	<b>8:26</b>	<b>8:33</b>	<b>8:38</b>	<b>8:45</b>	<b>8:57</b>

Route 28 also provides service to Cashmere - see pages 56 - 57.

 Monday - Friday only  Monday - Saturday  Saturday only

All buses are wheelchair accessible

**Bold type denotes PM trips**

# Route 22 • Leavenworth/Cashmere/Olds Station/Wenatchee

## Commuter

### Leavenworth to Wenatchee

Days Served	Leave Icicle Rd. & SR 2	Leavenworth Park and Ride (South)	Peshastin Turnaround	Dryden	Cottage and Woodring	Hwy 2/97 at Monitor	Euclid Avenue & Penny Road	Arrive Columbia Station
	8	7	6A	5	3	2	1	T
M - F	5:25	5:27	5:35	5:40	5:47	5:53	6:00	6:19
M - F	6:00	6:02	6:10	6:15	6:22	6:28	6:35	6:54
M - F	6:30	6:32	6:40	6:45	6:52	6:58	7:05	7:24
M - F	7:00	7:02	7:10	7:15	7:22	7:28	7:35	7:54
M - F	7:30	7:32	7:40	7:45	7:52	7:58	8:05	8:24
M - S	8:00	8:02	8:10	8:15	8:22	8:28	8:35	8:54
M - F	9:00	9:02	9:10	9:15	9:22	9:28	9:35	9:54
M - S	10:00	10:02	10:10	10:15	10:22	10:28	10:35	10:54
M - F	11:00	11:02	11:10	11:15	11:22	11:28	11:35	11:54
M - S	12:00	12:02	12:10	12:15	12:22	12:28	12:35	12:54
M - F	1:00	1:02	1:10	1:15	1:22	1:28	1:35	1:54
M - F	2:00	2:02	2:10	2:15	2:22	2:28	2:35	2:54
M - S	3:00	3:02	3:10	3:15	3:22	3:28	3:35	3:54
M - F	4:10	4:12	4:20	4:25	4:37	4:43	4:50	5:09
SAT	5:00	5:02	5:10	5:15	5:22	5:28	5:35	5:54
M - F	5:10	5:12	5:20	5:25	5:32	5:38	5:45	6:04
M - F	5:40	5:42	5:50	5:55	6:02	6:08	6:15	6:34
M - F	6:10	6:12	6:20	6:25	6:32	6:38	6:45	7:04
M - F	6:40	6:42	6:50	6:55	7:02	7:08	7:15	7:30
M - S	7:10	7:12	7:20	7:25	7:32	7:38	7:45	8:00
M - F	9:00	9:02	9:10	9:15	9:22	9:28	9:35	9:54

Lunes a Viernes solamente  Lunes a Sabado  Sabado solamente

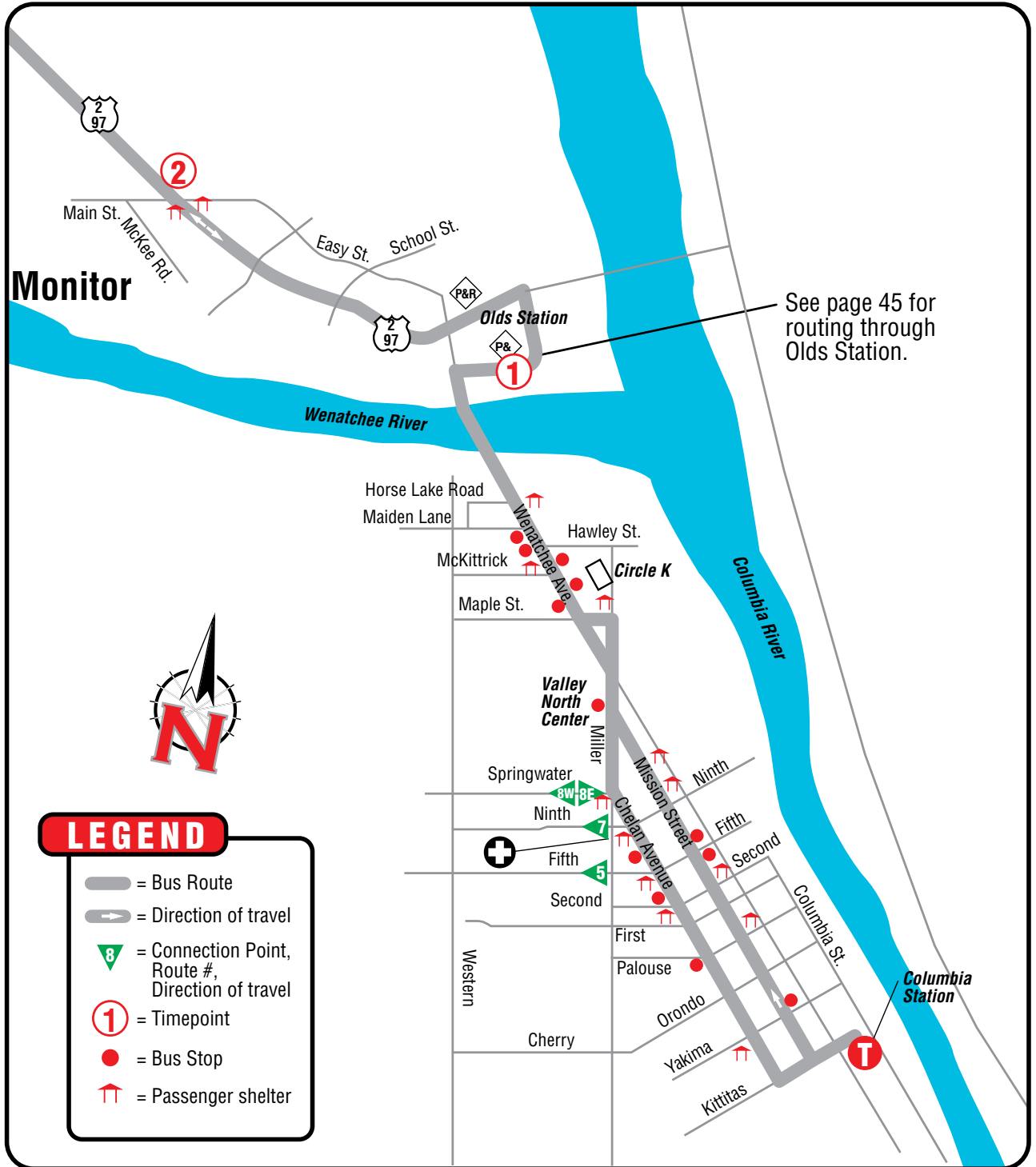
Todos los autobuses son accesibles para sillas de ruedas

**La impresión oscura denota viajes del PM**

**Need Help? Call 662-1155**

# Route 22 • Wenatchee and Olds Station

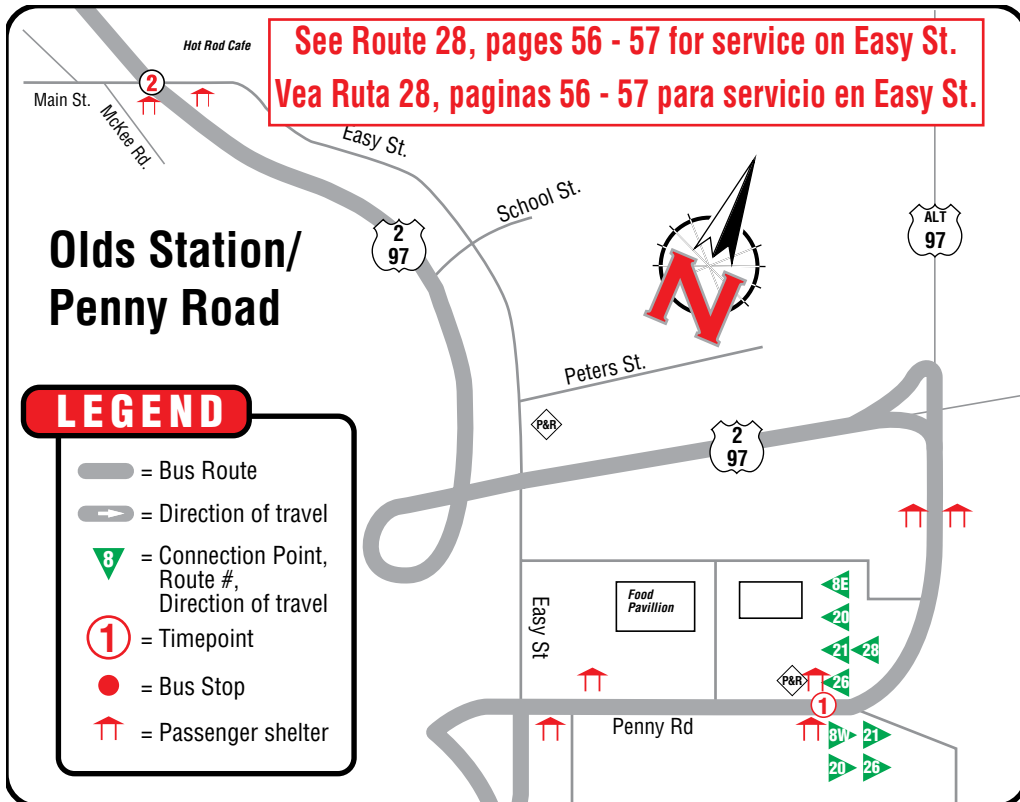
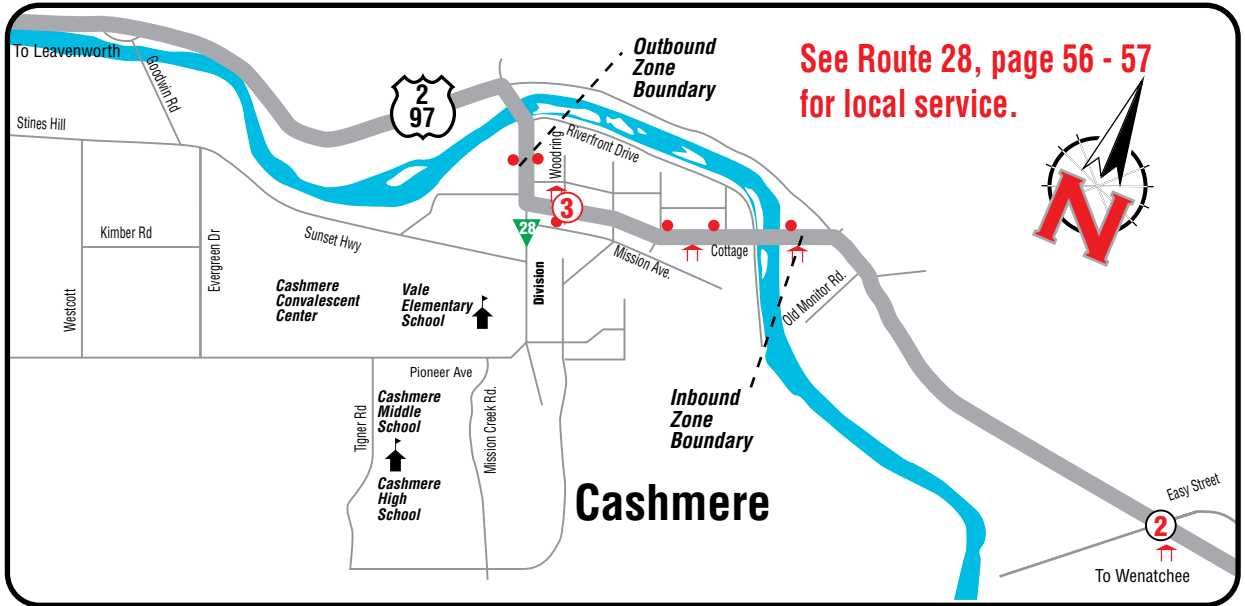
Schedules on pages 42 - 43





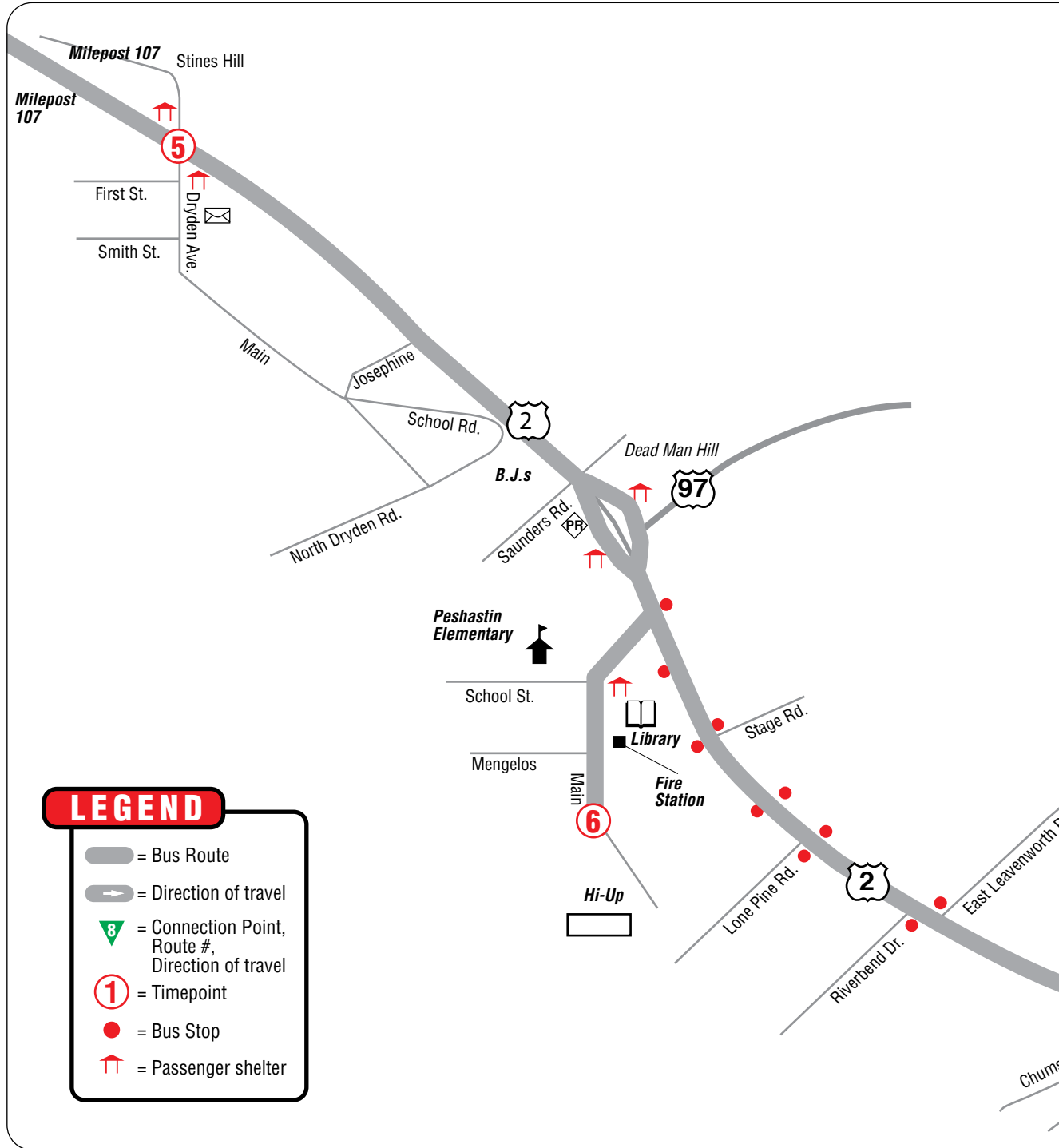
# Route 22 • Cashmere and Olds Station

Schedules on pages 42 - 43



# Route 22 • Cashmere, Dryden, Peshastin and Leavenworth

Schedules on pages 42 - 43



**LEGEND**

- = Bus Route
- = Direction of travel
- = Connection Point, Route #, Direction of travel
- = Timepoint
- = Bus Stop
- = Passenger shelter

## DART SERVICE

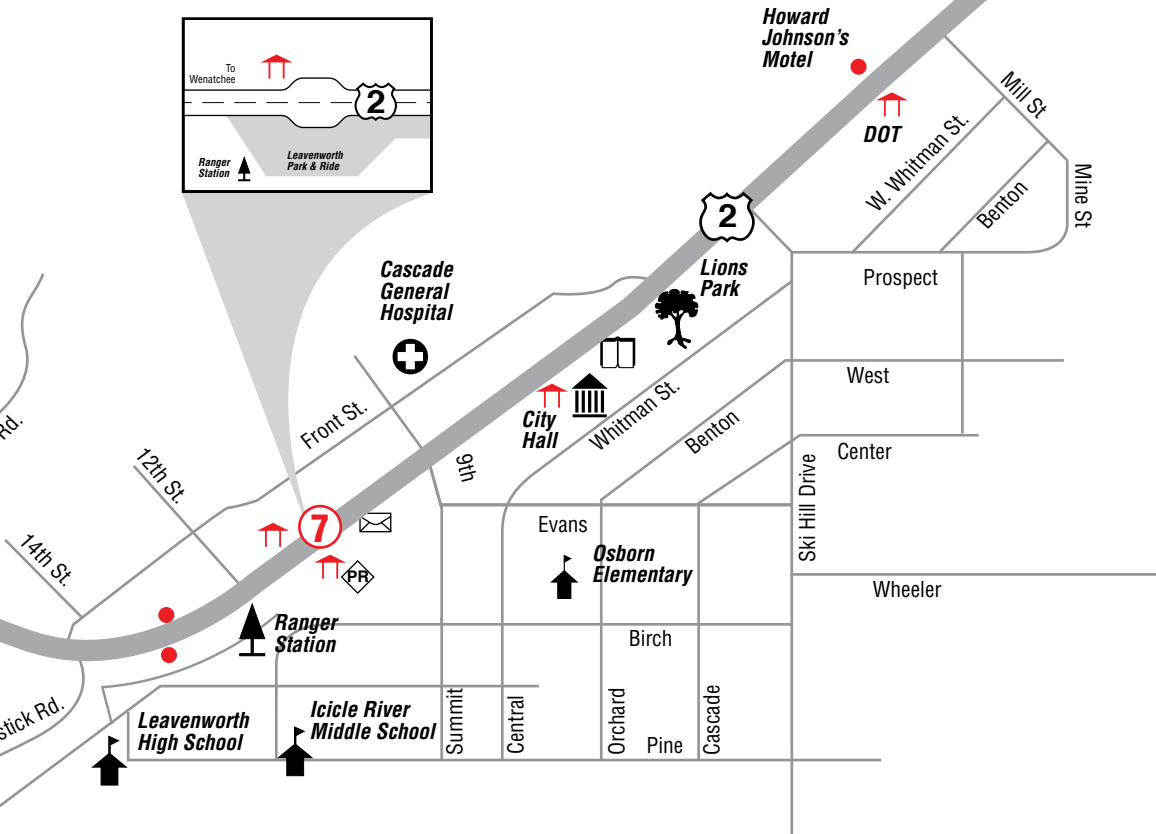
Leavenworth is also served by general public dial-a-ride transit (DART).

The service area for this is the greater Leavenworth area, including Titus Road, Ski Hill Drive, East Leavenworth Road, and Icicle Road as far as Icicle River RV Park. Some restrictions on origins and destinations apply.

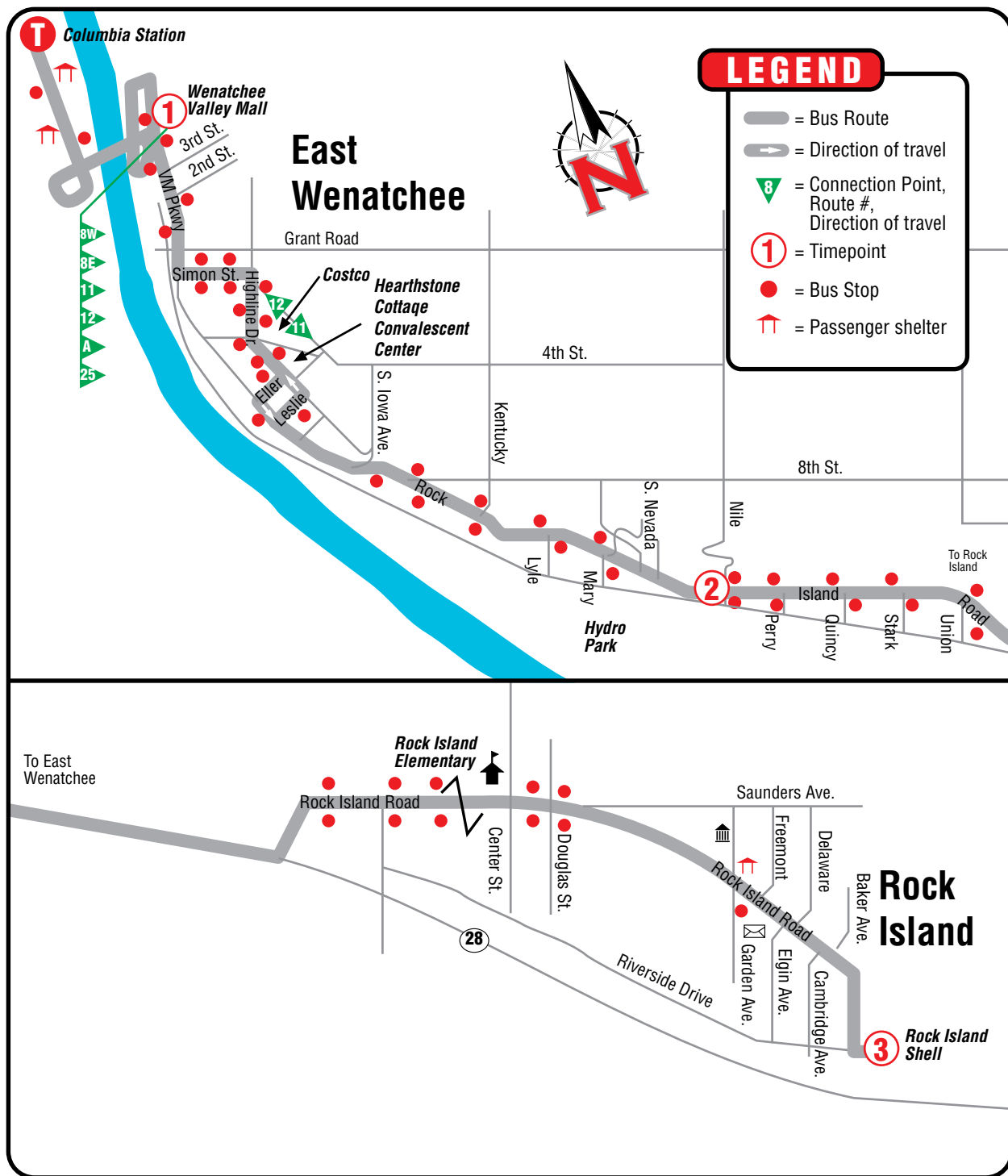
Cost to ride is the same as fixed route buses.

Reservations are required and may be made 1 - 4 days in advance, but there are no restrictions on age or disability.

For more information, see pages 58 - 59 or call 662-1155.



# Route 23 • East Wenatchee/Rock Island



Wenatchee to Rock Island					Rock Island to Wenatchee			
Days Served	Leave Columbia Station	Petco @ Valley Mall Parkway	Rock Island Road and Nile	Arrive B.J.'s Rock Island	Depart B.J.'s Rock Island	Rock Island Road and Nile	Wells Fargo Bank	Arrive Columbia Station
	<b>T</b>	<b>1</b>	<b>2</b>	<b>3</b>	<b>3</b>	<b>2</b>	<b>1</b>	<b>T</b>
M - F	--	--	--	--	6:25	6:34	6:42	6:50
M - F	7:00	7:05	7:15	7:25	7:25	7:34	7:42	7:50
M - F	8:00	8:05	8:15	8:25	8:25	8:34	8:42	8:50
SAT	9:00	9:05	9:15	9:25	9:25	9:34	9:42	9:50
M - S	10:00	10:05	10:15	10:25	10:25	10:34	10:42	10:50
M - F	<b>12:00</b>	<b>12:05</b>	<b>12:15</b>	<b>12:25</b>	<b>12:25</b>	<b>12:34</b>	<b>12:42</b>	<b>12:50</b>
M - S	<b>2:00</b>	<b>2:05</b>	<b>2:15</b>	<b>2:25</b>	<b>2:25</b>	<b>2:34</b>	<b>2:42</b>	<b>2:50</b>
M - S	<b>4:00</b>	<b>4:05</b>	<b>4:15</b>	<b>4:25</b>	<b>4:25</b>	<b>4:34</b>	<b>4:42</b>	<b>4:50</b>
M - F	<b>5:00</b>	<b>5:05</b>	<b>5:15</b>	<b>5:25</b>	<b>5:25</b>	<b>5:34</b>	<b>5:42</b>	<b>5:50</b>
M - F	<b>6:00</b>	<b>6:05</b>	<b>6:15</b>	<b>6:25</b>	<b>6:25</b>	<b>6:34</b>	<b>6:42</b>	<b>6:50</b>

 Monday - Friday only  Monday - Saturday  Saturday only

All buses are wheelchair accessible

**Bold type denotes PM trips**

-- The bus does not serve this location at this time

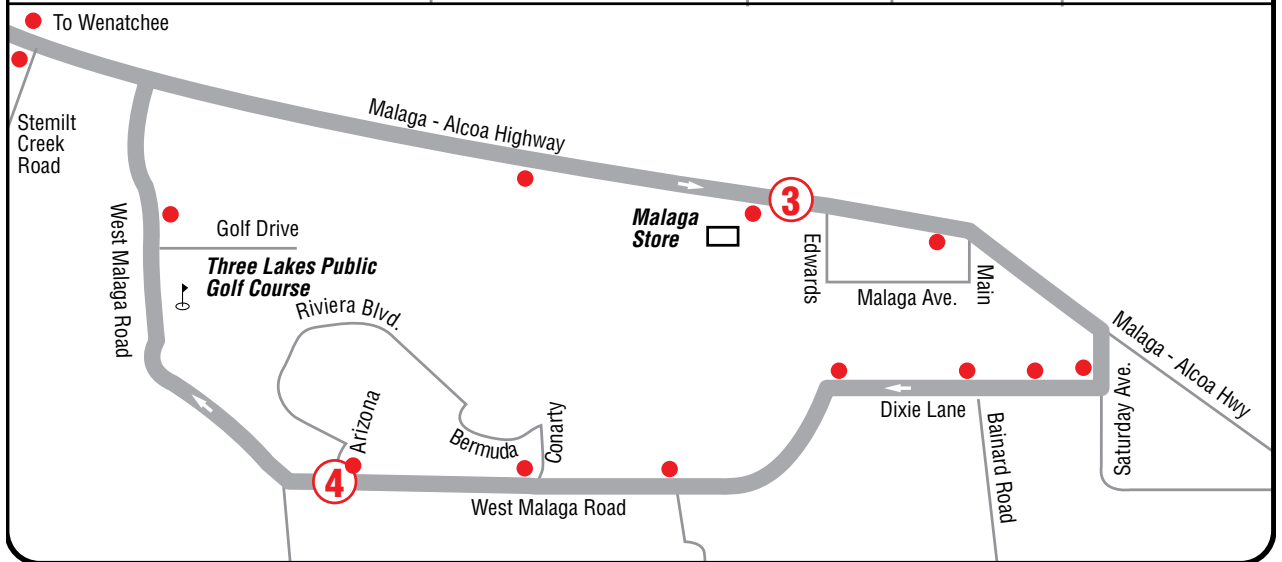
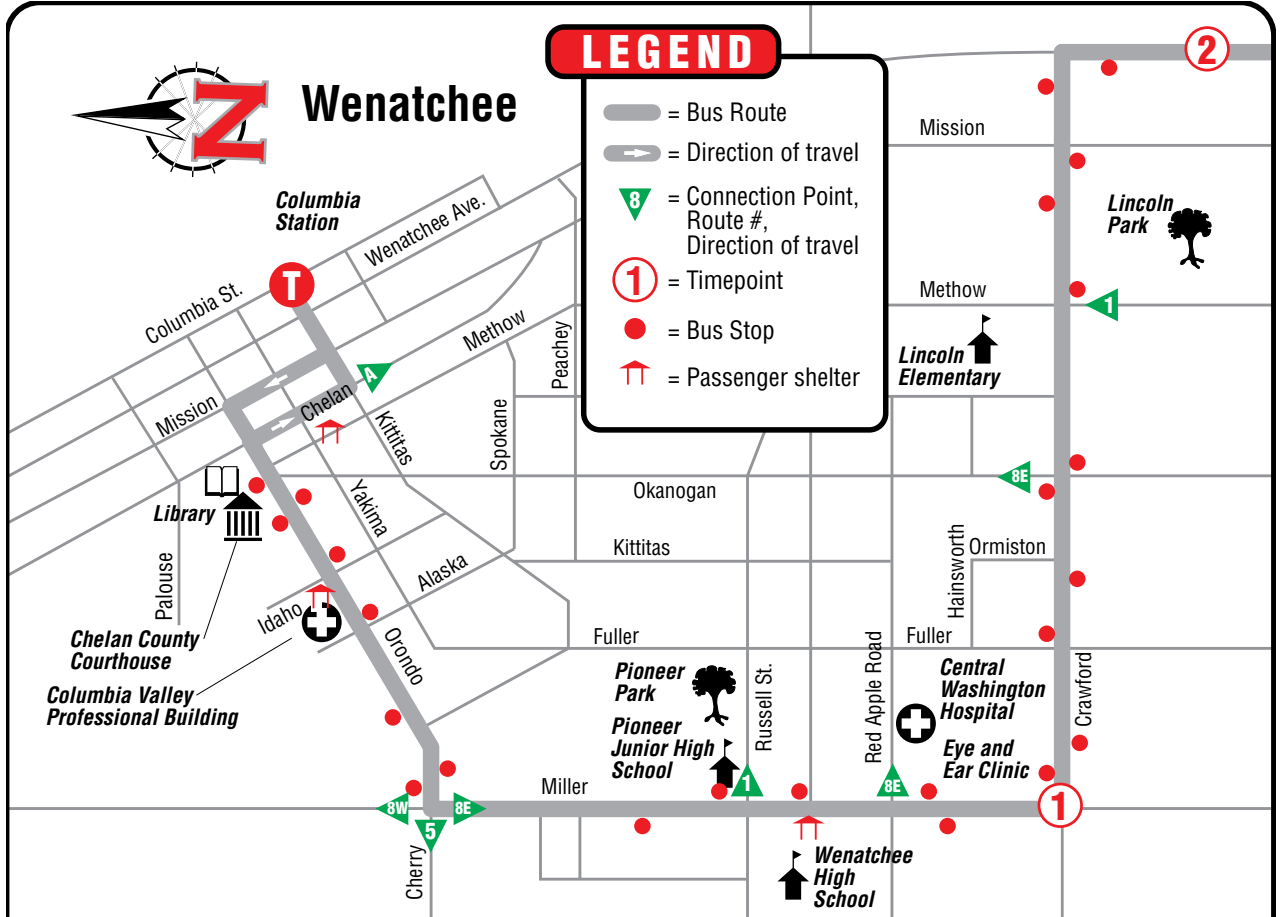
 Lunes a Viernes solamente  Lunes - Sabado  Sabado solamente

Todos los autobuses son accesibles para sillas de ruedas

**La impresión oscura denota viajes del PM**

-- Este autobús no sirve esta ubicación durante este horario.

# Route 24 • Malaga





**Wenatchee to Malaga**

Days Served	Leave Columbia Station	Miller and Crawford	Terminal and Wenatchee Ave.	Malaga Store
	<b>T</b>	<b>1</b>	<b>2</b>	<b>3</b>
M - F	7:00	7:06	7:11	7:20
M - F	11:00	11:06	11:11	11:20
<b>M - F</b>	<b>4:00</b>	<b>4:06</b>	<b>4:11</b>	<b>4:20</b>
<b>M - F</b>	<b>5:00</b>	<b>5:06</b>	<b>5:11</b>	<b>5:20</b>

**Malaga to Wenatchee**

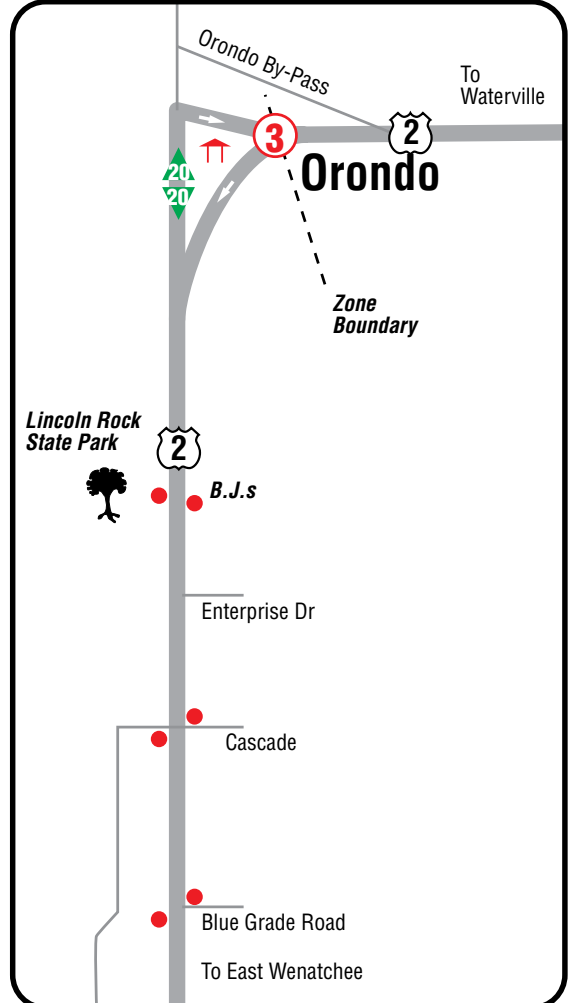
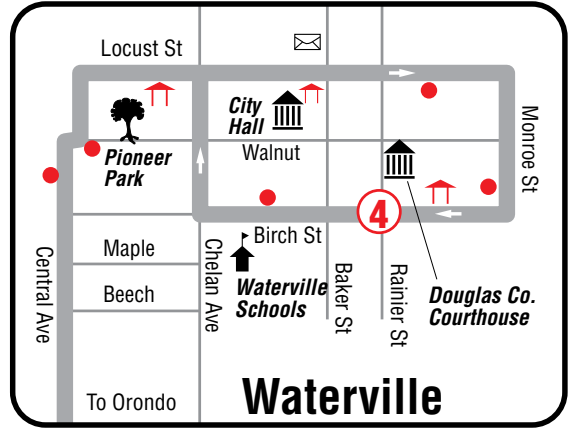
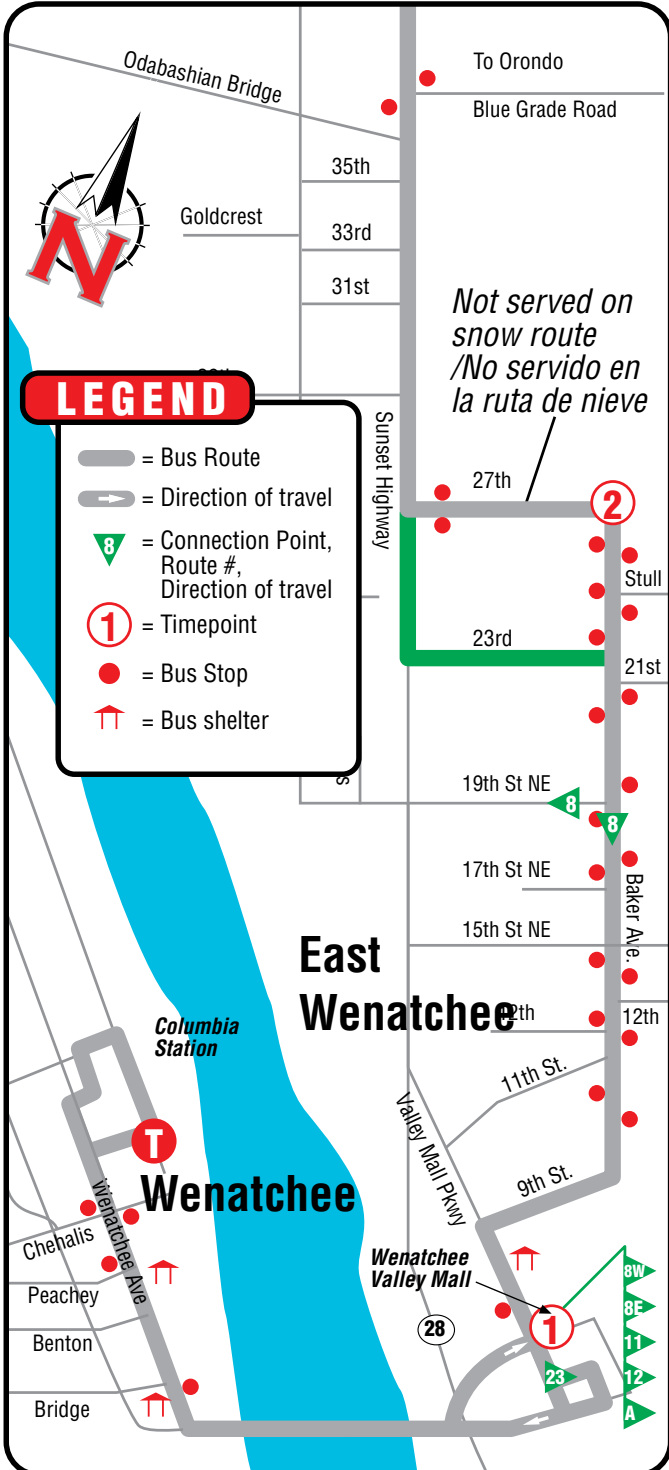
Days Served	Malaga Store	Three Lakes Estates	Terminal and Wenatchee Ave.	Miller and Crawford	Arrive Columbia Station
	<b>3</b>	<b>4</b>	<b>2</b>	<b>1</b>	<b>T</b>
M - F	6:20	6:25	6:32	6:36	6:50
M - F	7:20	7:25	7:32	7:36	7:50
M - F	11:20	11:25	11:32	11:36	11:50
<b>M - F</b>	<b>4:20</b>	<b>4:25</b>	<b>4:32</b>	<b>4:36</b>	<b>4:50</b>
<b>M - F</b>	<b>5:20</b>	<b>5:25</b>	<b>5:32</b>	<b>5:36</b>	<b>5:50</b>

 Monday - Friday only.  
 There is no Saturday service on this route.  
 All buses are wheelchair accessible  
**Bold type denotes PM trips**

 Lunes a Viernes solamente.  
 No habrá servicio los Sábados para esta ruta.  
 Todos los autobuses son accesibles para sillas de ruedas  
**La impresión oscura denota viajes del PM**



# Route 25 • East Wenatchee/Orondo/Waterville




**Wenatchee to Waterville**


Days Served	Leave Columbia Station	Wenatchee Valley Mall	27th and Baker	Orondo	Douglas County Courthouse
	<b>T</b>	<b>1</b>	<b>2</b>	<b>3</b>	<b>4</b>
M - F	5:30	5:37	5:44	6:01	6:19
M - F	7:30	7:37	7:44	8:01	8:19
<b>M - F</b>	<b>1:30</b>	<b>1:37</b>	<b>1:44</b>	<b>2:01</b>	<b>2:19</b>
<b>M - F</b>	<b>3:30</b>	<b>3:37</b>	<b>3:44</b>	<b>4:01</b>	<b>4:19</b>
M - F	5:30	5:37	5:44	6:01	6:19


**Waterville to Wenatchee**

Days Served	Douglas County Courthouse	Orondo	27th and Baker	Wenatchee Valley Mall	Arrive Columbia Station
	<b>4</b>	<b>3</b>	<b>2</b>	<b>1</b>	<b>T</b>
M - F	6:25	6:40	6:55	7:02	7:20
M - F	8:25	8:40	8:55	9:02	9:20
<b>M - F</b>	<b>2:25</b>	<b>2:40</b>	<b>2:55</b>	<b>3:02</b>	<b>3:20</b>
<b>M - F</b>	<b>4:25</b>	<b>4:40</b>	<b>4:55</b>	<b>5:02</b>	<b>5:20</b>
M - F	6:25	6:40	6:55	7:02	7:20

 Monday - Friday only. There is no Saturday service on this route.


All buses are wheelchair accessible. **Bold type denotes PM trips**

 Snow Route: There may be days between November 15 and March 15 that the bus will not be able to serve all parts of the regular route.

 Lunes a Viernes solamente. No habrá servicio los Sábados para esta ruta.

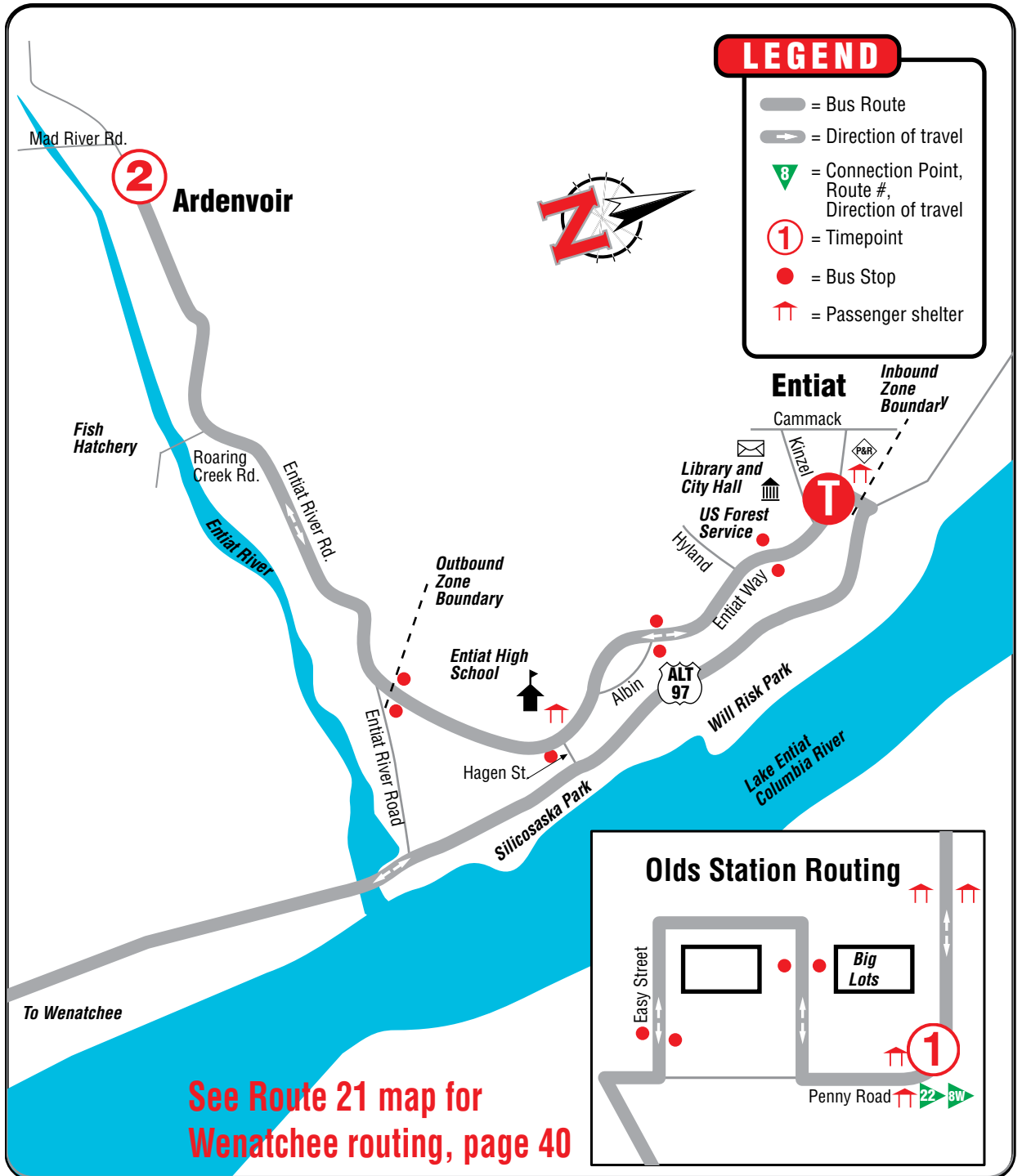
Todos los autobuses son accesibles para sillas de ruedas

**La impresión oscura denota viajes del PM**

 Ruta De Nieve: Puede haber días entre Noviembre 15 y Marzo 15 en que el autobús no podrá servir todas las paradas de la ruta regular.

**See Route 20 for additional service to Orondo**  
**Vea Ruta 20 para información adicional a Orondo**

# Route 26 • Wenatchee/Olds Station/Entiat/Ardenvoir




See Route 21 map for Wenatchee routing, page 40

**Wenatchee to Ardenvoir**

Days Served	Columbia Station	Euclid Ave. and Penny Rd.	Entiat Park & Ride	Ardenvoir
	<b>T</b>	<b>1</b>	<b>T</b>	<b>2</b>
M - F	9:30	9:42	10:00	10:25
M - F	<b>12:30</b>	<b>12:42</b>	<b>1:00</b>	<b>1:25</b>
M - F	<b>3:00</b>	<b>3:12</b>	<b>3:30</b>	<b>3:55</b>
M - F	<b>5:40</b>	<b>5:52</b>	<b>6:10</b>	<b>6:35</b>

**Ardenvoir to Wenatchee**


Days Served	Ardenvoir	Entiat Park & Ride	Euclid Ave. and Penny Rd.	Columbia Station
	<b>2</b>	<b>T</b>	<b>1</b>	<b>T</b>
M - F	6:30	6:44	7:04	7:25
M - F	10:45	11:04	11:24	11:45
M - F	<b>1:45</b>	<b>2:04</b>	<b>2:24</b>	<b>2:45</b>
M - F	<b>4:15</b>	<b>4:34</b>	<b>4:54</b>	<b>5:15</b>
M - F	<b>6:45</b>	<b>7:04</b>	<b>7:24</b>	--

 Monday - Friday only. There is no Saturday service on this route.

All buses are wheelchair accessible.

**Bold type denotes PM trips**

-- The bus does not serve this location at this time

 Lunes a Viernes solamente. No habrá servicio los Sábados para esta ruta.

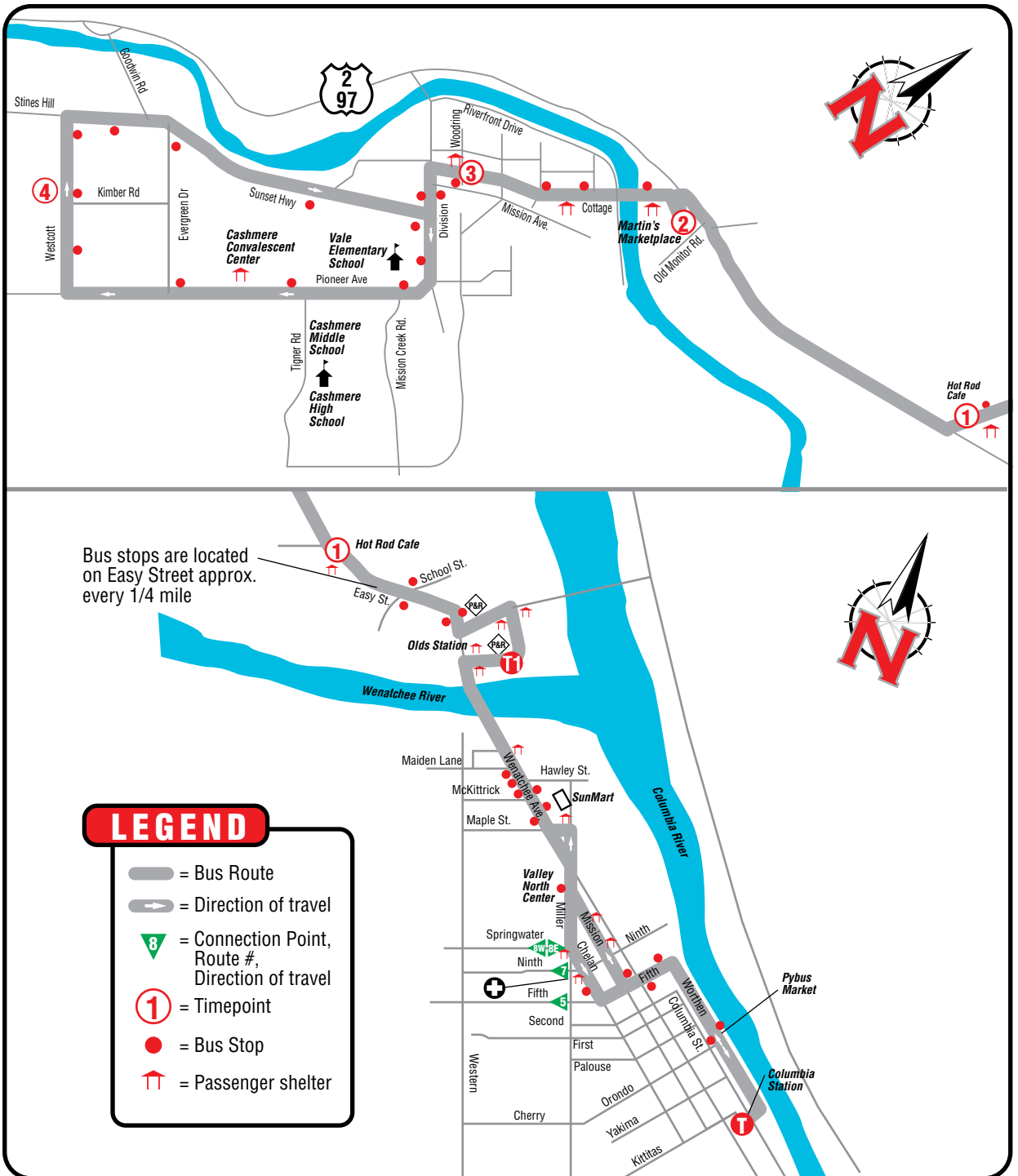
Todos los autobuses son accesibles para sillas de ruedas

**La impresión oscura denota viajes del PM**

-- Este autobús no sirve esta ubicación durante este horario

**See Route 21 for additional service to Entiat**  
**Vea Ruta 21 para información adicional a Entiat**

# Route 28 • Wenatchee/Olds Station/ Easy Street/Cashmere



Bus stops are located on Easy Street approx. every 1/4 mile

## LEGEND

- = Bus Route
- = Direction of travel
- = Connection Point, Route #, Direction of travel
- = Timepoint
- = Bus Stop
- = Passenger shelter

Days Served	Depart Columbia Station	Olds Station Park and Ride	Monitor	Martin's Market-Place	Cottage and Woodring	Cashmere Fair Grounds	Cottage and Woodring	Martin's Market-Place	Monitor	Olds Station Park and Ride	Arrive Columbia Station
	<b>T</b>	<b>T1</b>	<b>1</b>	<b>2</b>	<b>3</b>	<b>4</b>	<b>3</b>	<b>2</b>	<b>1</b>	<b>T1</b>	<b>T</b>
M - S	6:25	6:39	6:49	-	6:55	7:05	7:10	-	7:16	7:26	7:49
M - S	8:00	8:14	8:24	8:29	8:33	8:38	8:43	8:47	8:52	9:02	9:25
M - S	9:30	9:44	9:54	9:59	10:03	10:08	10:13	10:17	10:22	10:32	10:55
M - S	11:00	11:14	11:24	11:29	11:33	11:38	11:43	11:47	11:52	<b>12:02</b>	<b>12:25</b>
<b>M - S</b>	<b>12:30</b>	<b>12:44</b>	<b>12:54</b>	<b>12:59</b>	<b>1:03</b>	<b>1:08</b>	<b>1:13</b>	<b>1:17</b>	<b>1:22</b>	<b>1:32</b>	<b>1:55</b>
M - S	2:00	2:14	2:24	2:29	2:33	2:38	2:43	2:47	2:52	3:02	3:25
M - S	3:25	3:39	3:49	-	3:55	4:05	4:10	-	4:16	4:26	4:49
<b>M - F</b>	<b>5:10</b>	<b>5:24</b>	<b>5:34</b>	<b>5:39</b>	<b>5:43</b>	<b>5:48</b>	<b>5:53</b>	<b>5:57</b>	<b>6:02</b>	<b>6:12</b>	<b>--</b>

**Route 22 also provides service to Cashmere - see pages 42 - 43.**

Monday - Friday only  Monday - Saturday

All buses are wheelchair accessible

**Bold type denotes PM trips**

-- The bus does not serve this location at this time

Lunes a Viernes solamente  Lunes - Sabado

Todos los autobuses son accesibles para sillas de ruedas

**La impresión oscura denota viajes del PM**

-- Este autobús no sirve esta ubicación durante este horario.

# DIAL-A-RIDE TRANSPORTATION (DART) SERVICE

## **WHAT IS DIAL-A-RIDE**

**DART** (Dial-A-Ride Transportation) service is a shared ride, advance reservation transportation option for all persons and operates in the greater Leavenworth area.

## **SERVICE AREA**

The **DART** service areas are shown on the facing page.

## **HOURS**

**DART** service is available Monday through Friday, from 7:30 AM to 5:30 PM. No service is available on Saturdays or Sundays.

## **FARES**

The cash fare for **DART** service is \$1.00 per trip. Day Passes may be purchased if you are transferring to another Link Transit vehicle. Day passes are \$2.00 for single-zone travel and \$5.00 for two-zone travel.

All Link Transit fixed route passes may be used on **DART**. Children 5 and under ride at no charge. Up to four children aged 6 - 12 may ride at no charge with a fare-paying adult (age 18+).

## **RESERVATIONS:**

**DART** reservations must be made at least the day before the desired trip (or up to 5 business days in advance). A maximum of four trips may be booked in a single phone call.

If you will be traveling at the same time to the same location every day or on a regular basis, you may qualify for Subscription service which allows you to book your trip a month or more at a time.

## **MAKING A RESERVATION:**

The Reservationist will need to know the exact addresses of your pick up and destination locations, if there is a specific time you need to be to your destinations and what time you would like to return.

As this is a shared-ride service, your pick up will not be a specific time, but within a designated window.

The Reservationist will inform you of your designated window times.

## **GETTING STARTED:**

If you are new to **DART** services, you will need to call Link Guest Services at 662-1155 to enroll. You will be asked to provide your name, mailing address, phone number and answer a few other travel-related questions.

Once you are enrolled, call Reservations at 662-3569 Monday - Saturday from 8:00 AM to 5:00 PM to begin scheduling your trips!

# DIAL-A-RIDE TRANSPORTATION (DART) SERVICE AREA

Maps are only for illustration purposes only and are not drawn to scale. Service is provided within 3/4 mile of the fixed routes. Please call 662-3569 if you are unsure if you are within the the service area.

## LEAVENWORTH





## Unlawful Transit Conduct

(1) A person is guilty of unlawful transit conduct if, while on or in a transit vehicle or in or at a transit station, he or she knowingly:

(a) Smokes or carries a lighted or smoldering pipe, cigar or cigarette, unless he or she is smoking in an area designated and authorized by the transit authority;

(b) Discards litter other than in designated receptacles;

(c) Dumps or discards, or both, any materials on or at a transit facility including, but not limited to, hazardous substances and automotive fluids;

(d) Plays any radio, recorder, or other sound-producing equipment, except that nothing herein prohibits the use of the equipment when connected to earphones or an ear receiver that limits the sound to an individual listener. The use of public address systems or music systems that are authorized by a transit agency is permitted. The use of communications devices by transit employees and designated contractors or public safety officers in the line of duty is permitted, as is the use of private communications devices used to summon, notify, or communicate with other individuals, such as pagers and cellular phones.

(e) Spits, expectorates, urinates or defecates, except in appropriate plumbing fixtures in rest room facilities;

(f) Carries any flammable liquid, explosive, acid, or other article or material likely to cause harm to others, except that nothing herein prevents a person from carrying a cigarette, cigar, or pipe lighter or carrying a firearm or ammunition in a way that is not otherwise prohibited by law;

(g) Consumes an alcoholic beverage or is in possession of an open alcoholic beverage container, unless authorized by the transit authority and required permits have been obtained;

(h) Obstructs or impedes the flow of transit vehicles or passenger traffic, hinders or prevents access to transit vehicles or stations, or otherwise unlawfully interferes with the provision or use of public transportation services;

(i) Unreasonably disturbs others by engaging in loud, raucous, unruly, harmful, or harassing behavior;

(j) Destroys, defaces, or otherwise damages property in a transit vehicle or at a transit facility;

(k) Throws an object in a transit vehicle, at a transit facility, or at any person at a transit facility with intent to do harm;

(l) Possesses an unissued transfer or fare media or tenders an unissued transfer or fare media as proof of payment;

(m) Falsely claims to be a transit operator or other transit employee or through words, actions, or the use of clothes, insignia, or equipment resembling department-issued uniforms and equipment, creates a false impression that he or she is a transit operator or other transit employee;

(n) Engages in gambling or any game of chance for the winning of money or anything of value;

(o) Skates on roller skates or in-line skates, or rides in or upon or by any means a coaster, skateboard, toy vehicle, or any similar device. However, a person may walk while wearing skates or carry a skateboard while on or in a transit vehicle or in or at a transit station if that conduct is not otherwise prohibited by law;

(p) Engages in other conduct that is inconsistent with the intended use and purpose of the transit facility, transit station, or transit vehicle and refuses to obey the lawful commands of an agent of the transit authority or a peace officer to cease such conduct.

(2) For the purposes of this section:

(a) “Transit station” or “transit facility” means all passenger facilities, structures, stops, shelters, bus zones, properties and rights-of-way of all kinds that are owned, leased, held, or used by a transit authority for the purpose of providing public transportation services.

(b) “Transit vehicle” means any motor vehicle, street car, train, trolley vehicle, ferry boat, or any other device, vessel, or vehicle that is owned or operated by a transit authority or an entity providing service on behalf of a transit authority that is used for the purpose of carrying passengers on a regular schedule.

(c) “Transit authority” means a city transit system under RCW 35.58.2721 or chapter 35.95A RCW, a county transportation authority under chapter 36.57 RCW, a metropolitan municipal corporation transit system under chapter 36.56 RCW, a public transportation benefit area under chapter 36.57A RCW, and unincorporated transportation benefit area under RCW 36.57.100, a regional transportation authority under chapter 81.112 RCW, or special purpose district formed to operated a public transportation system.

(3) Any person who violates this section is guilty of a misdemeanor.

## Reasonable Modification

We provided reasonable modification of our policy and practices upon request to ensure that our transportation services are accessible to persons with disabilities.

You may contact our Reasonable Modification Coordinator by calling 662-1155, via email [RMC@linktransit.com](mailto:RMC@linktransit.com) or by mail and in person at Columbia Station, 300 S. Columbia St., 2nd Floor, Wenatchee.

Additional information is also available online at [www.linktransit.com/riding-link](http://www.linktransit.com/riding-link).

## Modificación Razonable

Proveemos modificaciones rasonables de nuestras polisas y practicas a petición para asegurarnos que nuestros servicios de transporación sean accesibles para personas con discapilidades.

Puedes contactar a la persona a cargo de modificaciones rasonables llamando al 662-1155, o via correo electronico [RMC@linktransit.com](mailto:RMC@linktransit.com) o por correo u en persona en Columbia Station, 300 S. Columbia St., 2do piso, Wenatchee.

Información adicional está disponible en nuestro sitio web al [www.linktransit.com/riding-link](http://www.linktransit.com/riding-link).

## Link Transit Board of Directors\*

\*As of July 6, 2015

Link Transit is governed by a Board of Directors, made up of elected officials from many of the communities we serve. The Board provides policy, project, and legislative direction for the transit system. They meet on the third Tuesday of each month at 3:00 PM at the Link Operations Base, located at 2700 Euclid Avenue in Olds Station. Meetings are open to the public, and we encourage your participation.

Board meeting agendas and minutes are available on our website at [www.linktransit.com](http://www.linktransit.com)

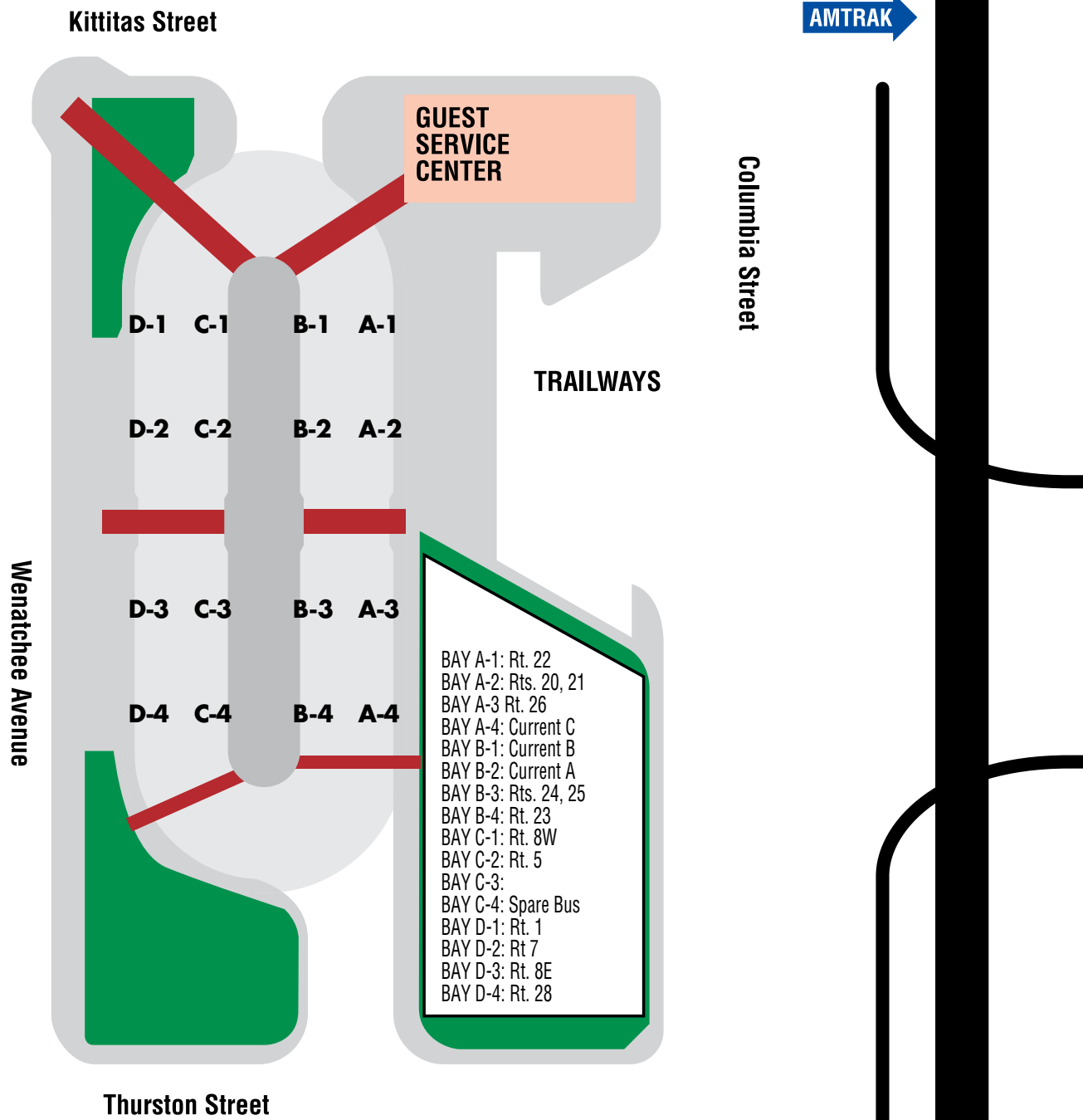
Ron Walter .....	Commissioner, Chelan County
Doug England .....	Commissioner, Chelan County
Ken Stanton .....	Commissioner, Douglas County
Dale Snyder.....	Commissioner, Douglas County
Jim Fletcher .....	Councilman, City of Cashmere
Bob Goedde .....	Mayor, City of Chelan
Tim Detering .....	Councilman, City of East Wenatchee
Keith Vradenburg .....	Mayor, City of Entiat
Larry Meyer .....	Councilman, City of Leavenworth
Russell Clark.....	Mayor, City of Rock Island
Joyce Huber.....	Councilwoman, City of Waterville
Jim Bailey .....	Councilman, City of Wenatchee

## Link Transit Management Team

Richard DeRock .....	General Manager
Howard Johnson.....	Operations Manager
Lynn Bourton .....	Administrative Services Manager
Nick Covey .....	Finance Manager
Todd Daniel .....	Maintenance Manager
Bruce Phillips.....	Planning Officer
Eric West.....	Marketing and Communications Officer

Please call 664-7600 if you would like to contact any of these people.

# Columbia Station Bus Bay Assignments



Effective July 6, 2015

# Link Transit System Map

## GUEST SERVICES

662-1155

guestservices@linktransit.com

visit our website at

[www.linktransit.com](http://www.linktransit.com)

