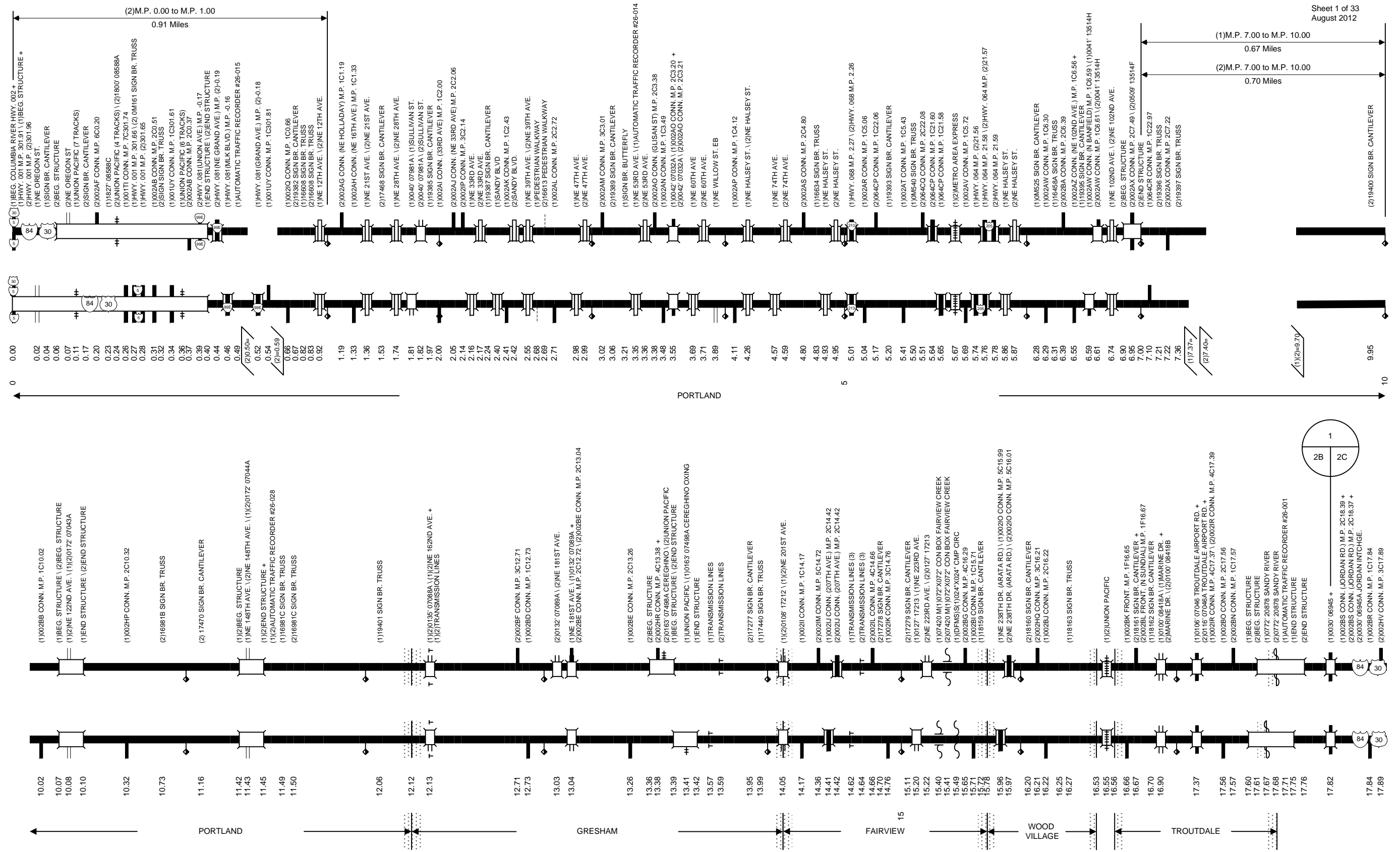


NOTE: Milepoints on Straightline Chart are not to scale.

Region 1 District 2B / District 2C

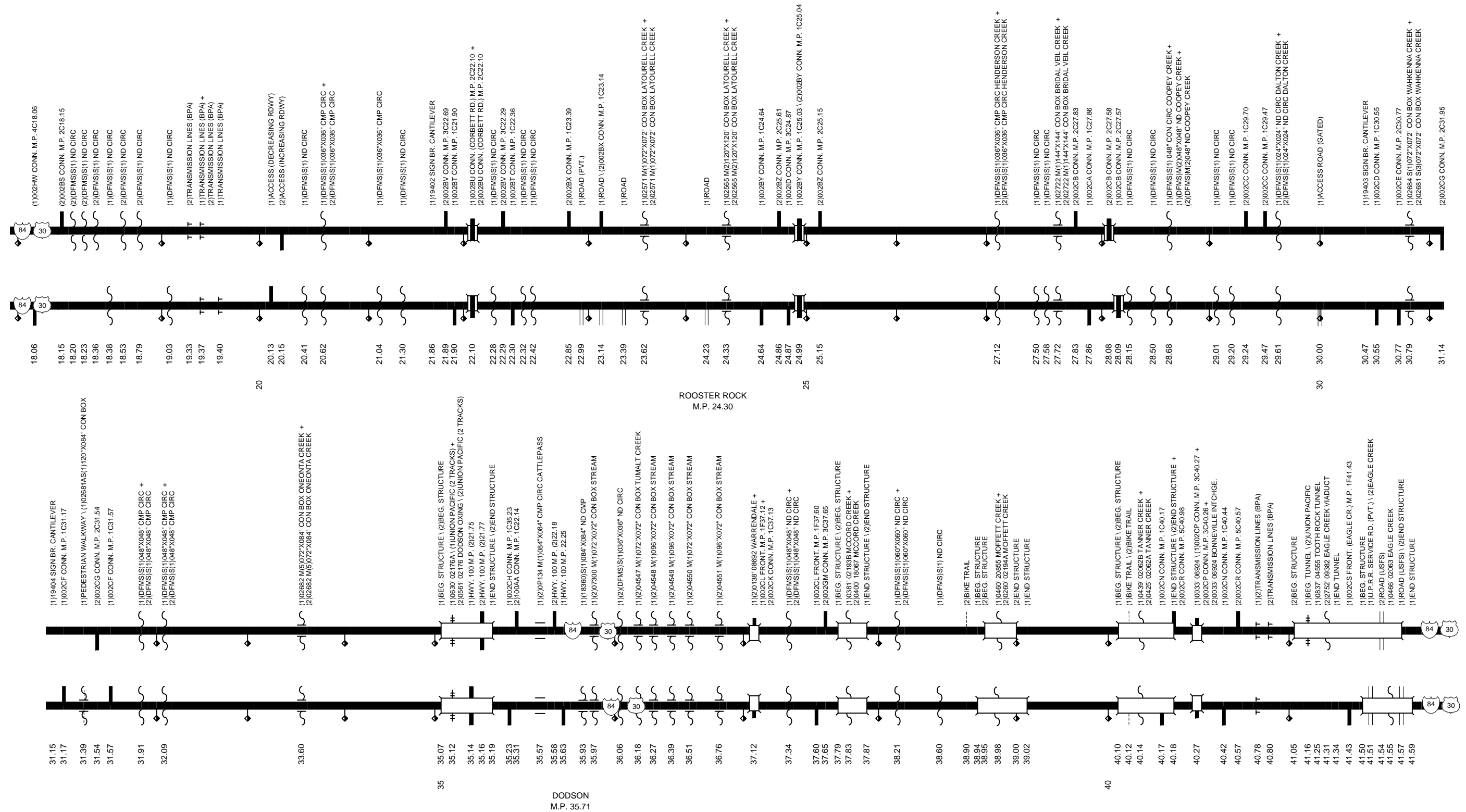
COLUMBIA RIVER HIGHWAY No. 2



This product is for informational purposes only and may not be suitable for legal, engineering, or surveying purposes. This information is provided with the understanding that conclusions drawn from such information are the responsibility of the user.

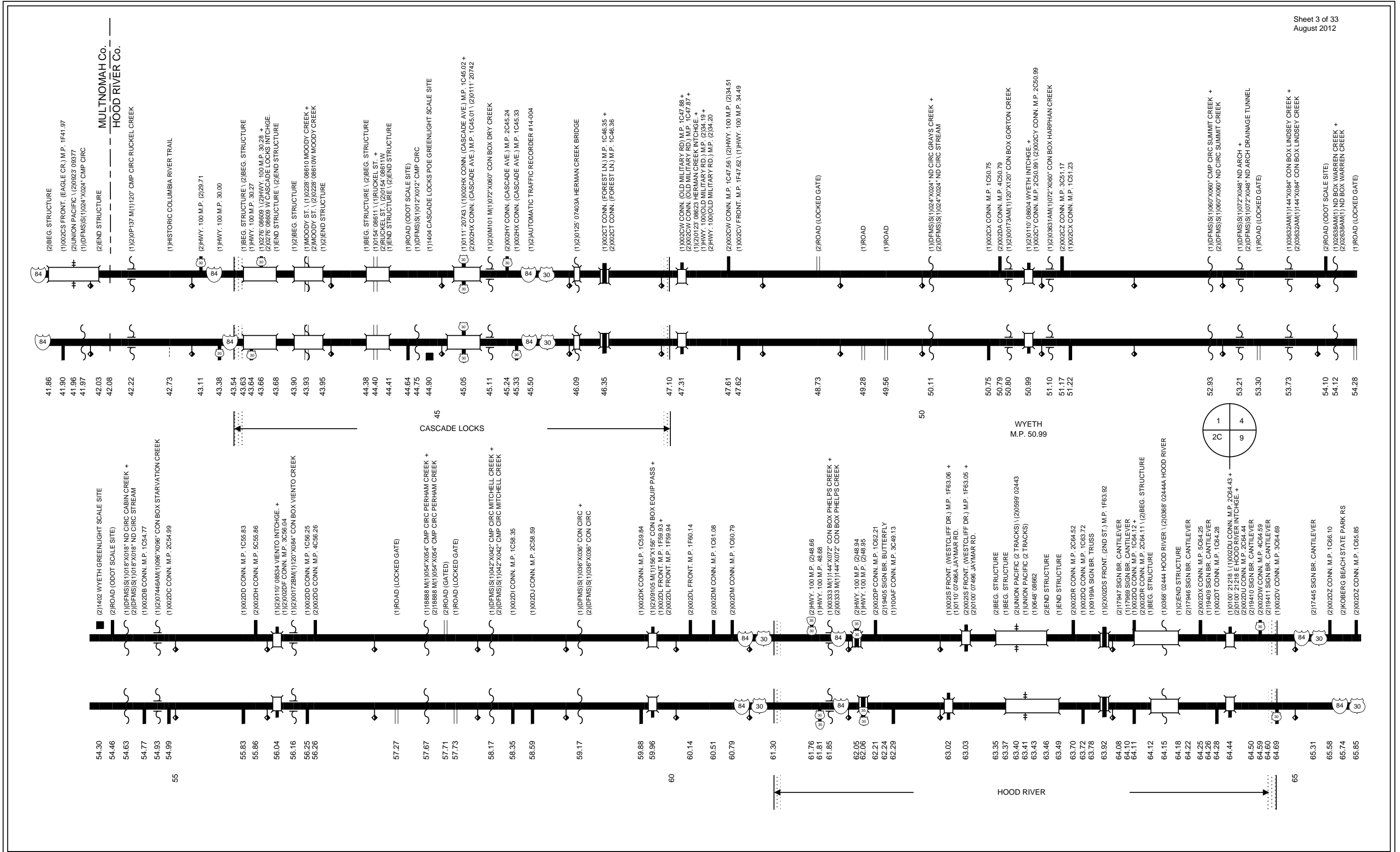
Region 1 District 2C

COLUMBIA RIVER HIGHWAY No. 2



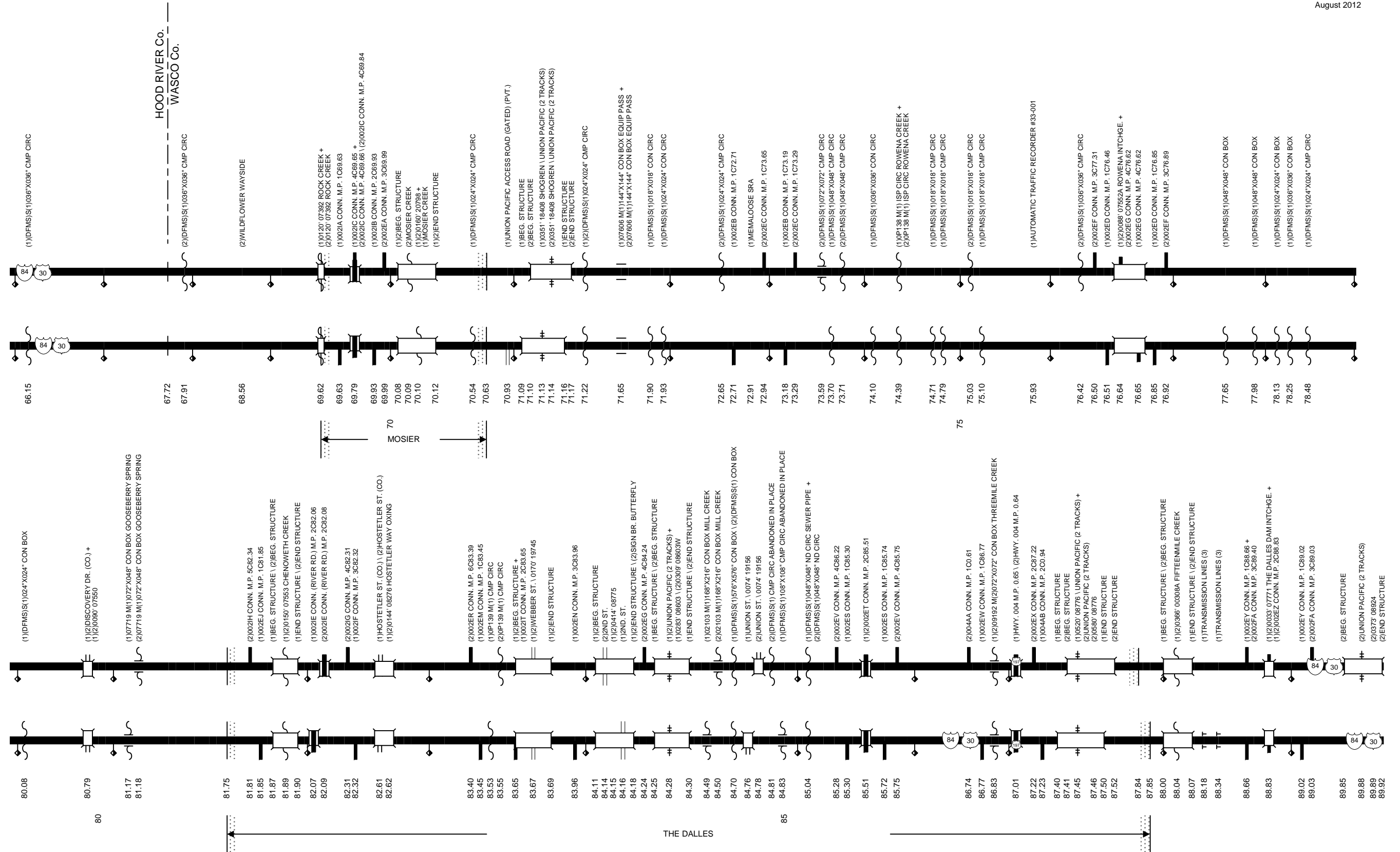
Region 1 District 2C / Region 4 District 9

COLUMBIA RIVER HIGHWAY No. 2



Region 4 District 9

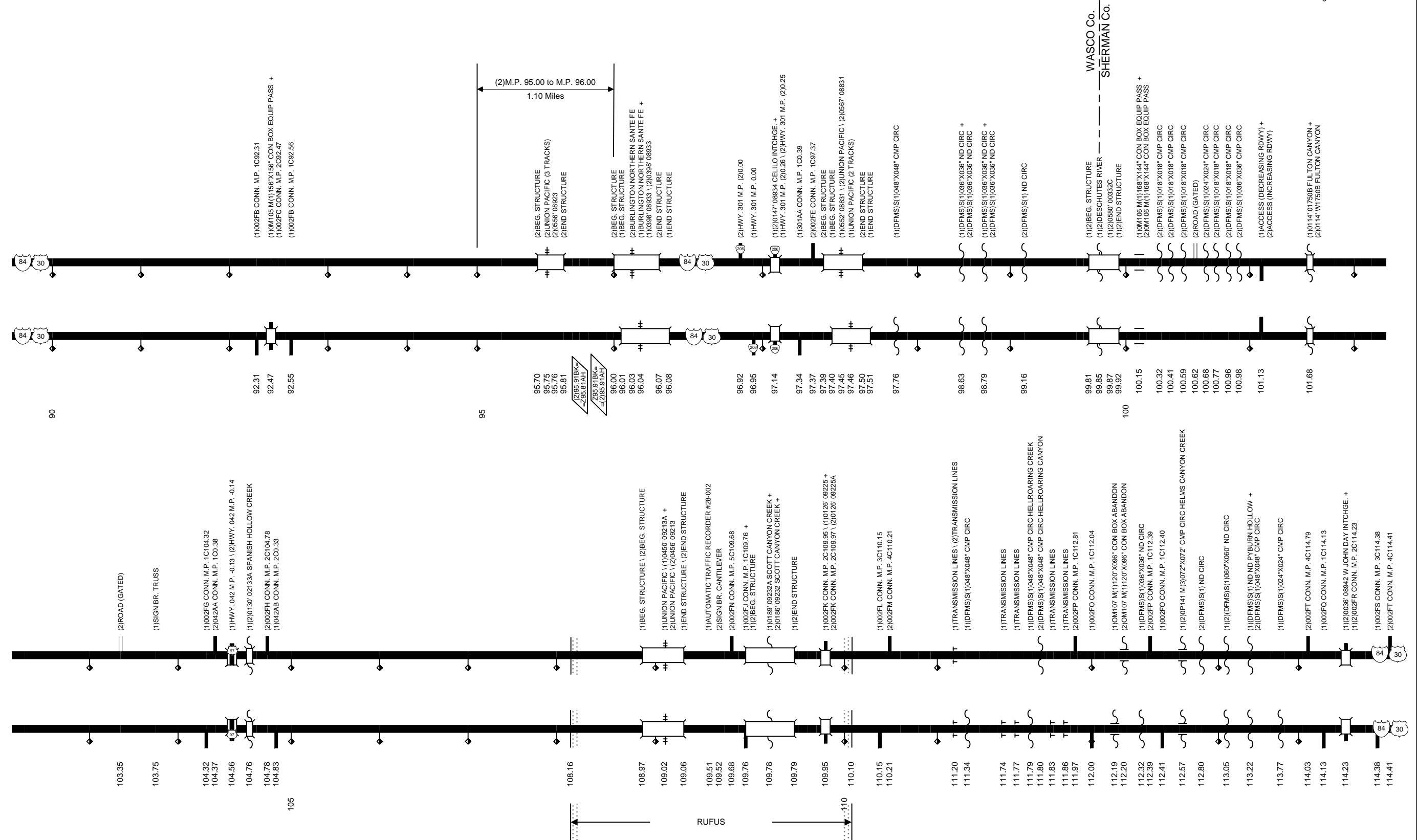
COLUMBIA RIVER HIGHWAY No. 2



Region 4 District 9

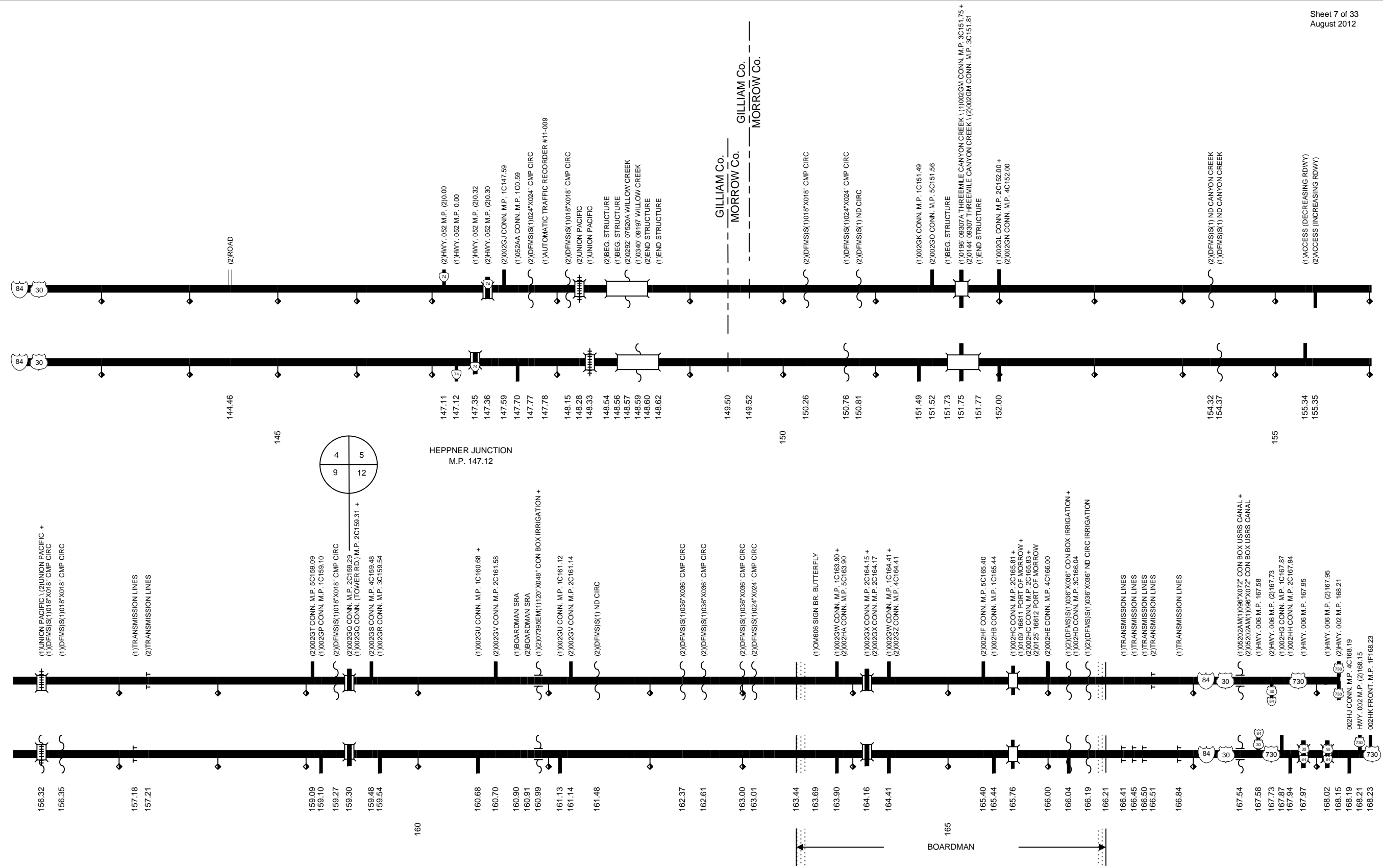
COLUMBIA RIVER HIGHWAY No. 2

Sheet 5 of 33
 August 2012



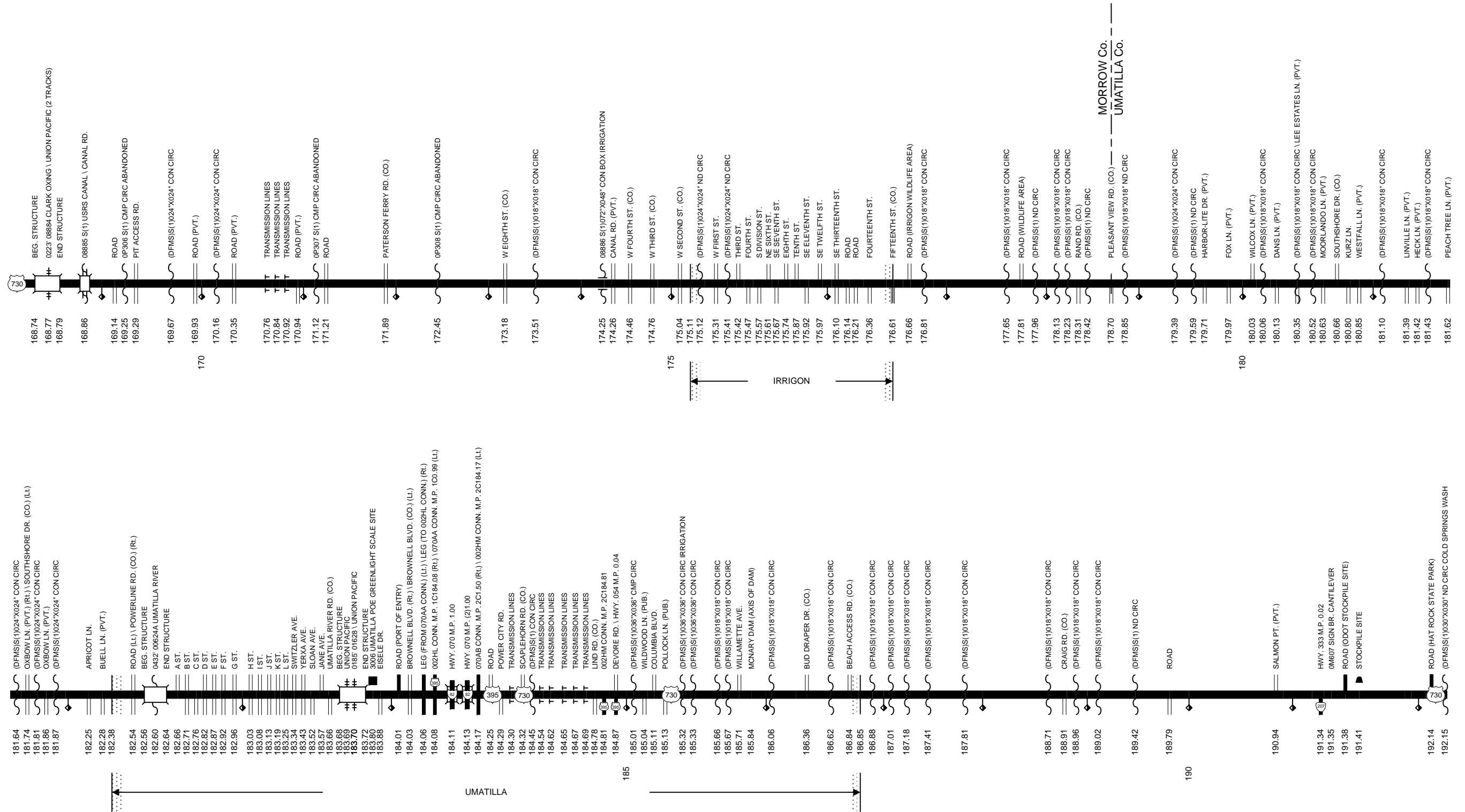
Region 4 District 9 / Region 5 District 12

COLUMBIA RIVER HIGHWAY No. 2



Region 5 District 12

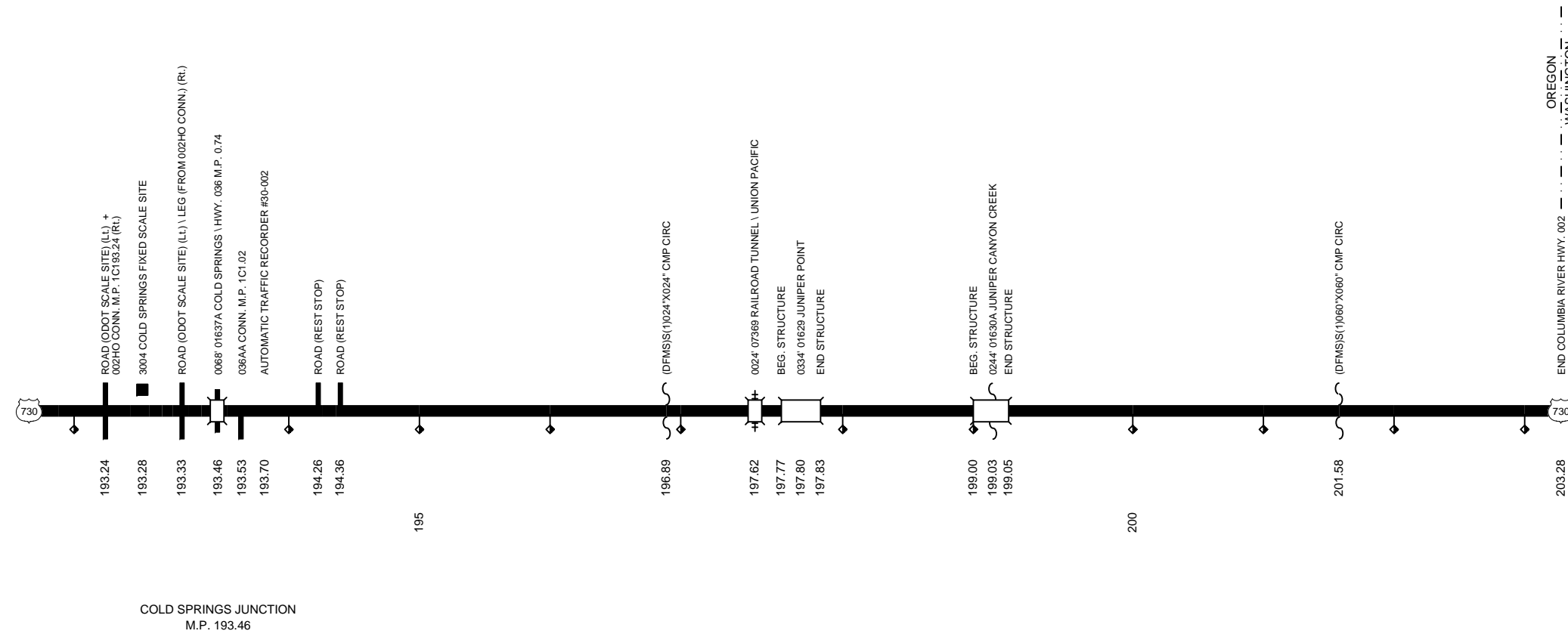
COLUMBIA RIVER HIGHWAY No. 2

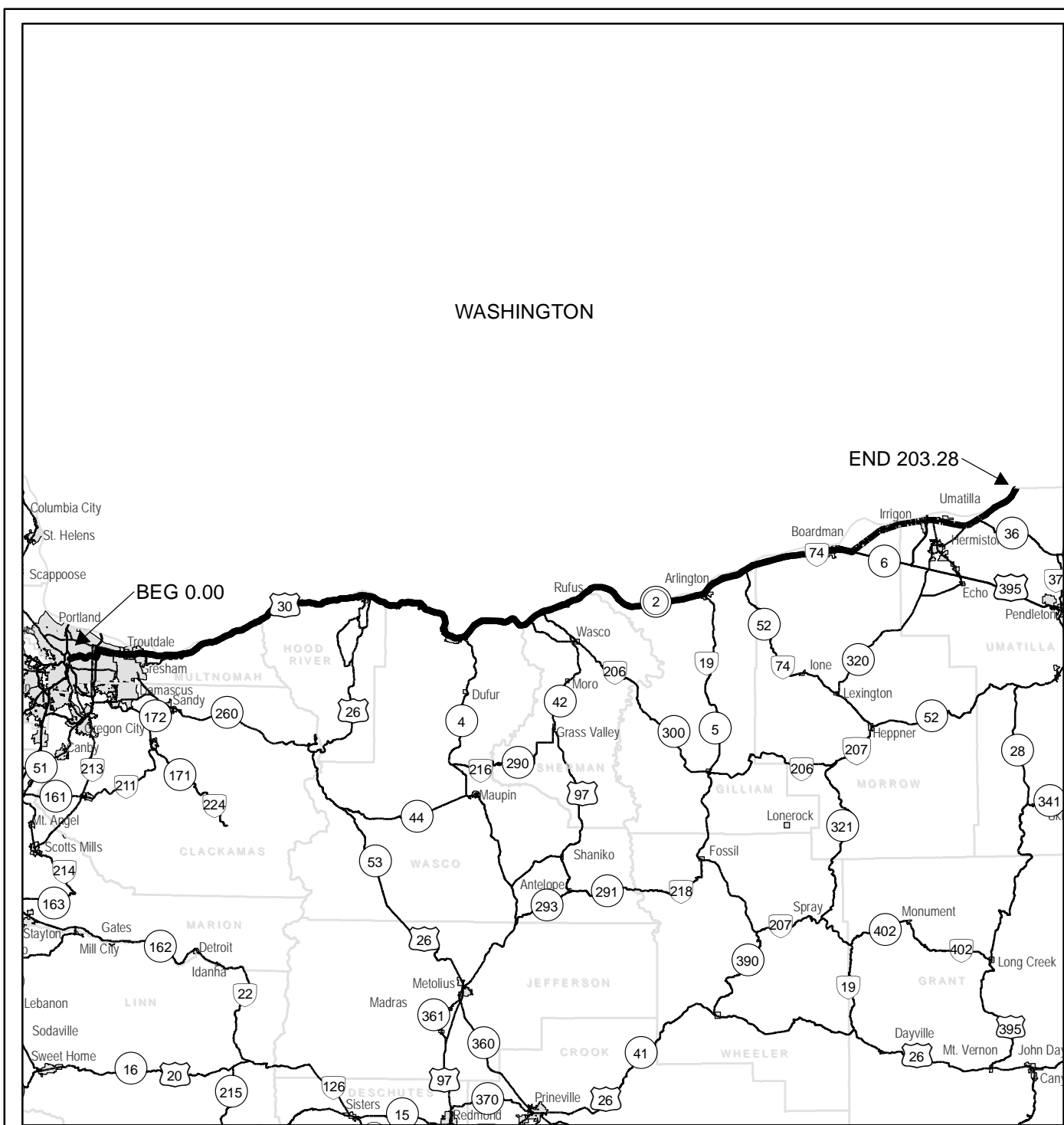


Region 5 District 12

COLUMBIA RIVER HIGHWAY No. 2

Sheet 9 of 33
 August 2012





The same information displayed on the Straightline Charts is updated monthly and available in tabular form on ODOT's Internet site. Use the Highway Inventory Summary report for more detailed information.
[HTTP://WWW.OREGON.GOV/ODOT/TD/TDATA/PAGES/OTMS/OTMS_Highway_Reports.aspx](http://www.oregon.gov/ODOT/TD/TDATA/Pages/OTMS/OTMS_Highway_Reports.aspx)
 NOTE: Milepoints on Straightline Chart are not to scale.

Note:
Jurisdiction of intersecting local roads as of:

Multnomah County	2011
Hood River County	2011
Wasco County	2011
Sherman County	2010
Gilliam County	2011
Morrow County	2011
Umatilla County	2011

Legend

- State Highway No. 2
- State Highways
- County Boundaries
- City Limits

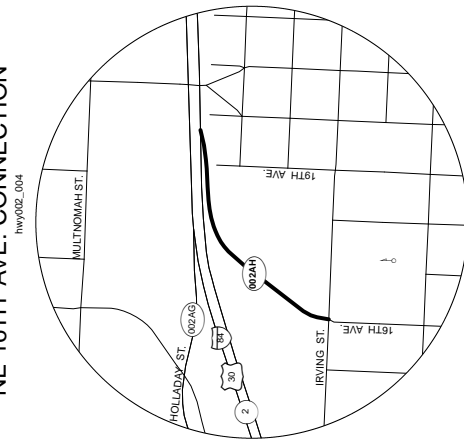
Interstate, US Route, State Route Markers

State Highways

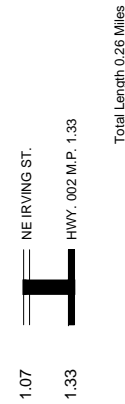
0 12.5 25 50 Miles

COLUMBIA RIVER HIGHWAY No. 2

NE 16TH AVE. CONNECTION

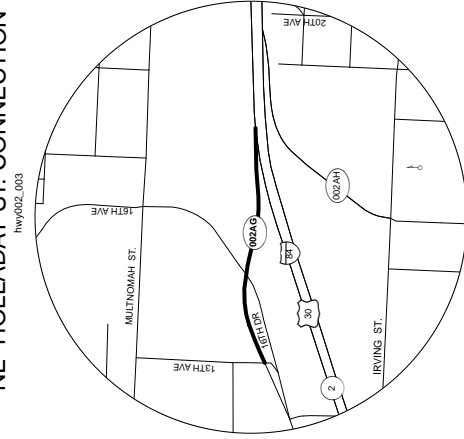


CONNECTION No. 1 (002AH)

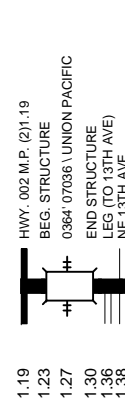


Total Length 0.26 Miles

NE HOLLADAY ST. CONNECTION

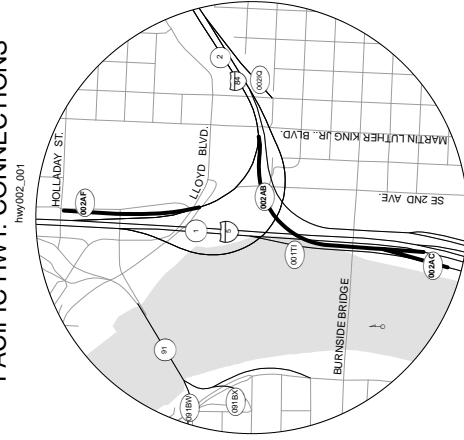


CONNECTION No. 1 (002AG)

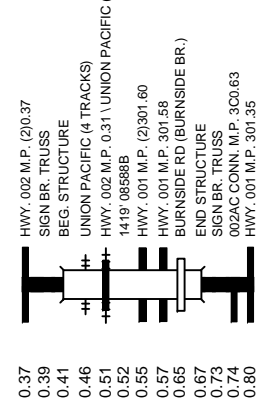


Total Length 0.19 Miles

PACIFIC HWY. CONNECTIONS

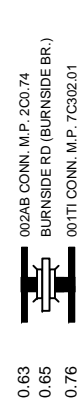


CONNECTION No. 2 (002AB)




Total Length 0.43 Miles

CONNECTION No. 3 (002AC)



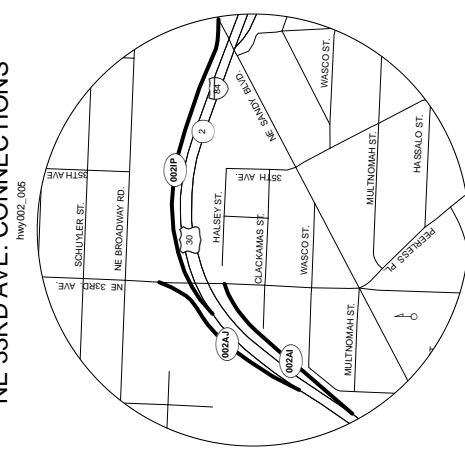
Total Length 0.13 Miles

CONNECTION No. 6 (002AF)

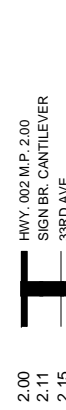


Total Length 0.21 Miles

NE 33RD AVE. CONNECTIONS




CONNECTION No. 1 (002AJ)



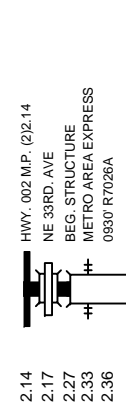
Total Length 0.15 Miles

CONNECTION No. 2 (002AJ)



Total Length 0.15 Miles

CONNECTION No. 3 (002IP)

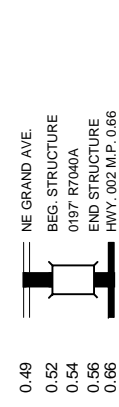


Total Length 0.30 Miles

GRAND AVE. CONNECTION



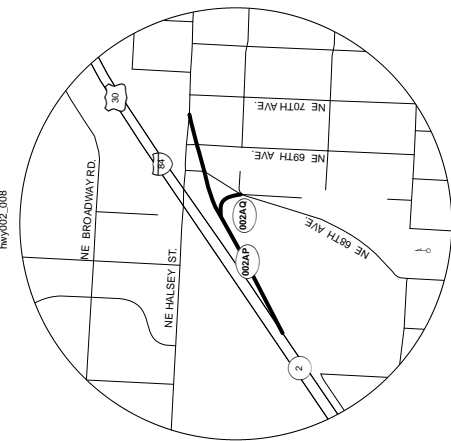
CONNECTION No. 1 (002IQ)



Total Length 0.17 Miles

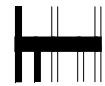
COLUMBIA RIVER HIGHWAY No. 2

NE 68TH AVE CONNECTIONS



CONNECTION No. 1 (002AP)

HWY. 002 M.P. 4.11
 002AO CONN. M.P. 2C4.23
 NE 68TH AVE.
 NE 68TH AVE.
 NE HALSEY ST.



Total Length 0.24 Miles

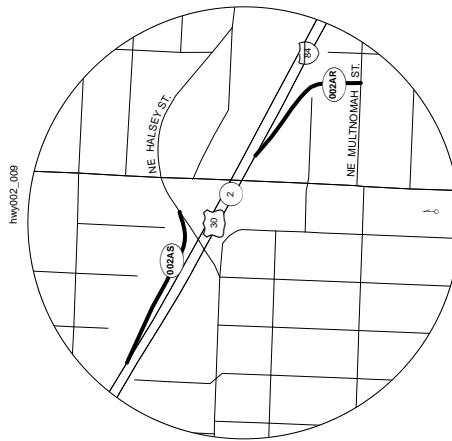
CONNECTION No. 2 (002AQ)

002AP CONN. M.P. 1C4.23
 NE 68TH AVE.



Total Length 0.04 Miles

CASCADE HWY. CONNECTIONS



CONNECTION No. 1 (002AR)

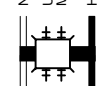
HWY. 002 M.P. 5.04
 NE MULTNOMAH ST.



Total Length 0.13 Miles

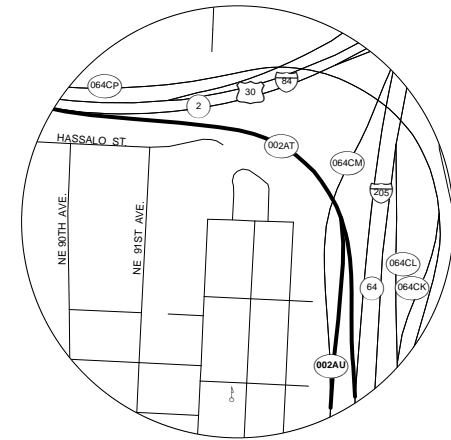
CONNECTION No. 2 (002AS)

NE HALSEY ST.
 UNION PACIFIC
 METRO AREA EXPRESS
 HWY. 002 M.P. (2)4.80



Total Length 0.17 Miles

HWY. 064 CONNECTIONS



CONNECTION No. 1 (002AT)

5.43 HWY. 002 M.P. 5.41
 5.44 SIGN BR. TRUSS
 5.68 002AU CONN. M.P. 2C5.68
 5.70 064CM CONN. M.P. 6C21.72
 5.90 HWY. 064 M.P. (2)21.20



Total Length 0.47 Miles

CONNECTION No. 2 (002AU)

5.68 002AT CONN. M.P. 1C5.68
 5.89 064CM CONN. M.P. 6C21.91



Total Length 0.21 Miles

NE 39TH AVE CONNECTIONS



CONNECTION No. 1 (002AK)

HWY. 002 M.P. 2.41
 SIGN BR. CANTILEVER
 NE 39TH AVE.



Total Length 0.13 Miles

CONNECTION No. 2 (002AL)

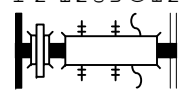
NE 39TH AVE.
 HWY. 002 M.P. 2.71



Total Length 0.16 Miles

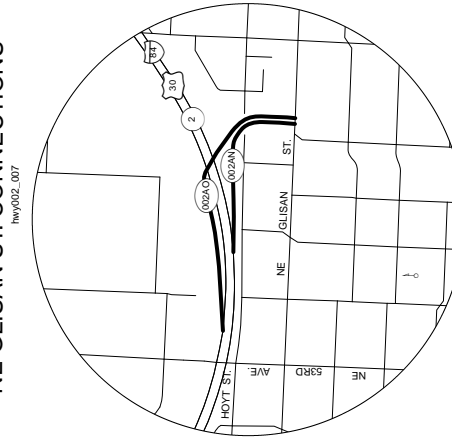
CONNECTION No. 3 (002AM)

HWY. 002 M.P. (2)3.02
 NE 47TH AVE.
 BEG. STRUCTURE
 METRO AREA EXPRESS
 0700' 16553
 UNION PACIFIC
 (DFMSIS) (1)048' X 048' CMP CIRC STORM SEWER
 END STRUCTURE
 NE HALSEY ST.



Total Length 0.35 Miles

NE GLISAN ST. CONNECTIONS



CONNECTION No. 1 (002AN)

HWY. 002 M.P. 3.48
 SIGN BR. CANTILEVER
 NE GLISAN ST.



Total Length 0.16 Miles

CONNECTION No. 2 (002AO)

NE GLISAN ST.
 HWY. 002 M.P. 3.55
 HWY. 002 M.P. (2)3.55
 HWY. 002 M.P. (2)3.38

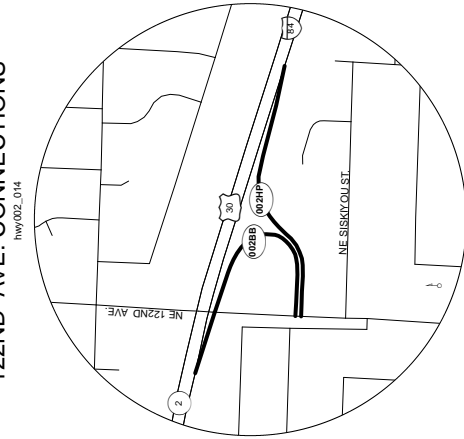


Total Length 0.28 Miles

NOTE: Milepoints on Straightline Chart are not to scale.

COLUMBIA RIVER HIGHWAY No. 2

122ND AVE. CONNECTIONS



CONNECTION No. 1 (002BB)

10.02 HWY. 002 M.P. 10.02
 10.07 BEG. STRUCTURE
 10.09 NE 122ND AVE \ 01772 07043A
 10.10 END STRUCTURE
 10.28 NE 122ND AVE.

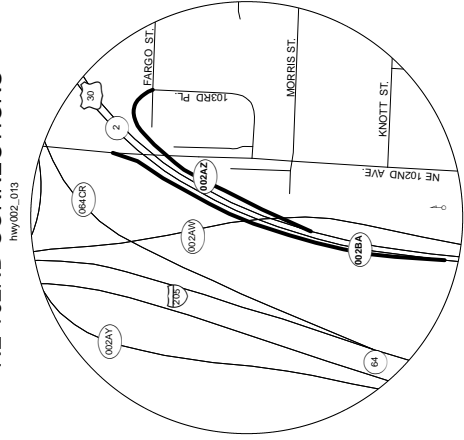
Total Length 0.26 Miles

CONNECTION No. 2 (002HP)

10.08 NE 122ND AVE.
 10.32 HWY. 002 M.P. 10.32

Total Length 0.24 Miles

NE 102ND CONNECTIONS



CONNECTION No. 1 (002AZ)

6.56 HWY. 002 M.P. 6.55
 6.71 NE 102ND AVE.
 6.80 NE FARGO AVE.

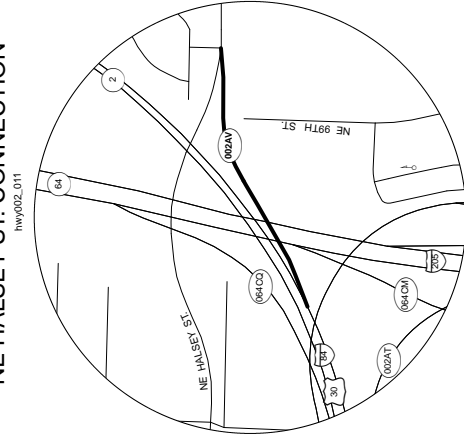
Total Length 0.24 Miles

CONNECTION No. 2 (002BA)

6.04 NE 102ND AVE.
 6.05 BEG. STRUCTURE
 6.09 0352' R2163A
 6.12 END STRUCTURE
 6.39 HWY. 002 M.P. (2)6.39

Total Length 0.35 Miles

NE HALSEY ST. CONNECTION

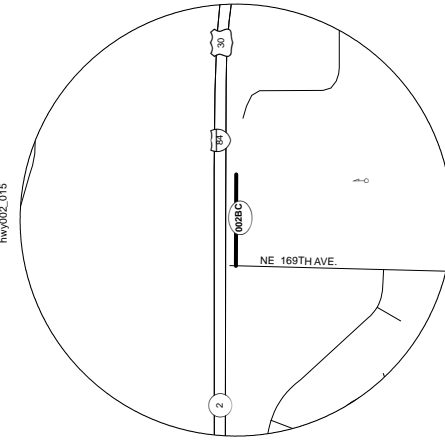


CONNECTION No. 1 (002AV)

5.72 HWY. 002 M.P. 5.69
 5.76 064CM CONN. M.P. 6C21.55 \ HWY. 064 M.P. (2)21.55
 5.78 HWY. 064 M.P. 21.56
 5.80 METRO AREA EXPRESS
 5.83 NE 99TH AVE.
 5.96 NE HALSEY ST.

Total Length 0.24 Miles

WILKES FRONTAGE RD.

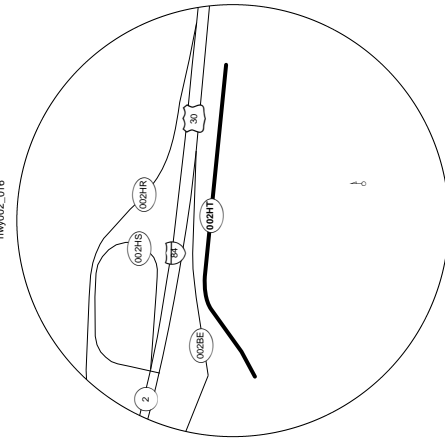


FRONTAGE RD. (002BC)

12.45 WILKES FRONTAGE RD. \ NE 169TH AVE.
 12.54 ROAD FROM SCHOOL PARKING LOT

Total Length 0.09 Miles

WILKES FRONTAGE RD. NO.2

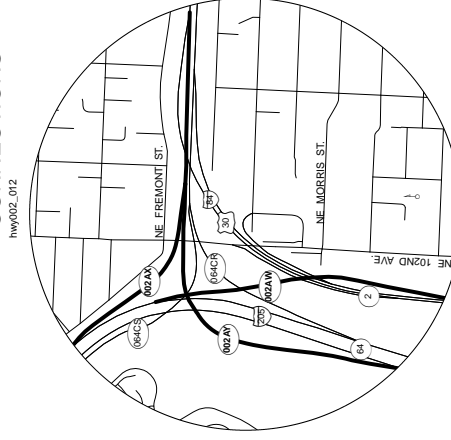


FRONTAGE RD. (002HT)

13.09 WILKES FRONTAGE RD. NO. 2 +
 NE 181ST AVE.
 13.41 WILKES RD. (AH)

Total Length 0.32 Miles

N BANFIELD CONNECTIONS



CONNECTION No. 1 (002AW)

6.30 HWY. 002 M.P. 6.29
 6.34 SIGN BR. TRUSS
 6.57 BEG. TUNNEL
 6.59 HWY. 002 M.P. 6.59
 6.61 HWY. 002 M.P. (2)6.61
 6.62 0519' 135'4H RC TUNNEL
 6.65 UNION PACIFIC \ UNION PACIFIC MAINT. RD.
 6.66 BIKE TRAIL
 6.67 END TUNNEL
 6.73 0144' 135'14B \ 064CR CONN. M.P. 1C22.50
 6.84 002AY CONN. M.P. 3C7.75
 6.85 064CS CONN. M.P. 2C23.25
 6.87 (DFM)S(1)048'X048' ND ND
 6.88 HWY. 064 M.P. 22.63

Total Length 0.58 Miles

CONNECTION No. 2 (002AX)

7.22 HWY. 002 M.P. (2)7.22
 7.36 SIGN BR. TRUSS
 7.40 SIGN BR. TRUSS
 7.49 HWY. 002 M.P. (2)6.95
 7.53 002AY CONN. M.P. 3C7.53
 7.54 UNION PACIFIC
 7.59 R.R. MAINTENANCE RD.
 7.65 NE 102ND AVE.
 7.76 BIKE TRAIL
 7.97 HWY. 064 M.P. 22.87

Total Length 0.75 Miles

CONNECTION No. 3 (002AY)

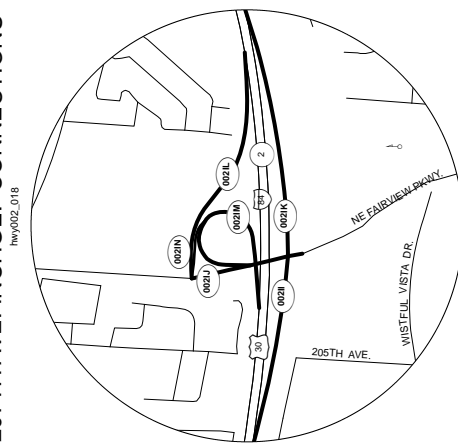
7.53 002AX CONN. M.P. 2C7.53
 7.54 UNION PACIFIC
 7.58 R.R. MAINTENANCE RD.
 7.65 NE 102ND AVE.
 7.74 BEG. TUNNEL
 7.75 BIKE TRAIL \ 064CS CONN. M.P. 2C23.26
 7.76 002AY CONN. M.P. 1C6.84
 7.78 HWY. 064 M.P. 22.59 \ 0422' 135'12A RC TUNNEL
 7.79 HWY. 064 M.P. (2)22.59
 7.82 END TUNNEL
 8.25 HWY. 064 M.P. (2)22.13

Total Length 0.72 Miles

NOTE: Milepoints on Straightline Chart are not to scale.

COLUMBIA RIVER HIGHWAY No. 2

207TH AVE. INCHGE. CONNECTIONS



CONNECTION No. 1 (002I)

14.17	HWY. 002 M.P. 14.17
14.43	002J CONN. (207TH AVE.) M.P. 2C14.39

Total Length 0.26 Miles

CONNECTION No. 2 (002LJ)

14.37	0070 17211 UNION PACIFIC (2 TRACKS)
14.38	LEG (TO 002IK CONN.)
14.39	002IK CONN. M.P. 5C14.42 (RL) +
14.40	002L CONN. M.P. 1C14.43 (LL)
14.41	BEG. STRUCTURE
14.41	HWY. 002 M.P. 14.41
14.42	0230 17208
14.43	002M CONN. M.P. 5C14.66 BIKE TRAIL
14.44	END STRUCTURE \ 002IM CONN. M.P. 5C14.44
14.48	(DFMS)S(1)012'X012' CMP CIRC
14.51	002N CONN. M.P. 6C14.51 +
	002L CONN. (2ND RT.) M.P. 4C14.97

Total Length 0.14 Miles

CONNECTION No. 3 (002IK)

14.42	002L CONN. M.P. 2C14.39
14.46	LEG (FROM 02LJ CONN.)
14.58	TRANSMISSION LINES
14.60	TRANSMISSION LINES
14.63	TRANSMISSION LINES
14.76	HWY. 002 M.P. 14.76

Total Length 0.34 Miles

CONNECTION No. 4 (002IL)

14.66	HWY. 002 M.P. (2)14.66
14.68	SIGN BR. CANTILEVER
14.96	LEG (TO FAIRVIEW PKWY.) (CO.)
14.97	FAIRVIEW PKWY. (CO.) (RL) +
	002LJ CONN. (FAIRVIEW PKWY.) M.P. 2C14.51 (LL)

Total Length 0.31 Miles

CONNECTION No. 5 (002IM)

14.44	002LJ CONN. M.P. 2C14.44
14.55	002N CONN. M.P. 6C14.59
14.66	002LJ CONN. M.P. 2C14.43
14.72	HWY. 002 M.P. (2)14.36

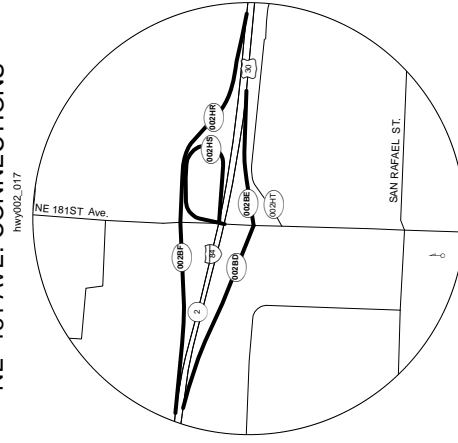
Total Length 0.28 Miles

CONNECTION No. 6 (002IN)

14.51	002LJ CONN. M.P. 2C14.51
14.59	002M CONN. M.P. 5C14.55

Total Length 0.08 Miles

NE 181 AVE. CONNECTIONS



CONNECTION No. 1 (002BD)

12.73	HWY. 002 M.P. 12.73
13.05	NE 181ST AVE.

Total Length 0.32 Miles

CONNECTION No. 2 (002BE)

13.04	NE 181ST AVE.
13.26	HWY. 002 M.P. 13.26

Total Length 0.22 Miles

CONNECTION No. 3 (002BF)

12.39	NE 181ST AVE.
12.71	HWY. 002 M.P. (2)12.71

Total Length 0.32 Miles

CONNECTION No. 4 (002HR)

13.38	HWY. 002 M.P. (2)13.38
13.74	NE 181ST AVE.

Total Length 0.36 Miles

CONNECTION No. 5 (002HS)

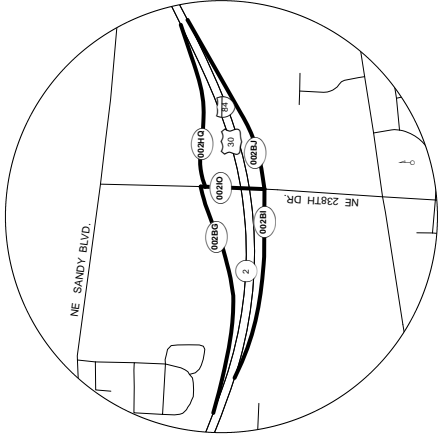
12.71	NE 181ST AVE.
12.72	HWY. 002 M.P. (2)13.04
13.04	HWY. 002 M.P. (2)13.04 \ NE 181ST AVE.

Total Length 0.33 Miles

COLUMBIA RIVER HIGHWAY No. 2

NE 238TH DR. CONNECTIONS

hwy002_018



CONNECTION No. 1 (002BI)

15.71 HWY. 002 M.P. 15.71
15.72 SIGN BR. CANTILEVER
15.97 238TH DR. (RL.) +
002IO CONN. M.P. 5C16.97 (LL.)

Total Length 0.26 Miles

CONNECTION No. 2 (002BJ)

15.97 002IO CONN. M.P. 5C16.97 \ 238TH DR.
16.22 HWY. 002 M.P. 16.22

Total Length 0.25 Miles

CONNECTION No. 3 (002BQ)

16.21 HWY. 002 M.P. (2)16.21
16.23 SIGN BR. CANTILEVER
16.44 002IO CONN. M.P. 5C16.05 (LL.) \ 238TH DR. (RL.)

Total Length 0.23 Miles

CONNECTION No. 4 (002BG)

15.97 238TH DR. (RL.) \ 002IO CONN. M.P. 5C16.06 (LL.)
16.29 HWY. 002 M.P. (2)15.65

Total Length 0.32 Miles

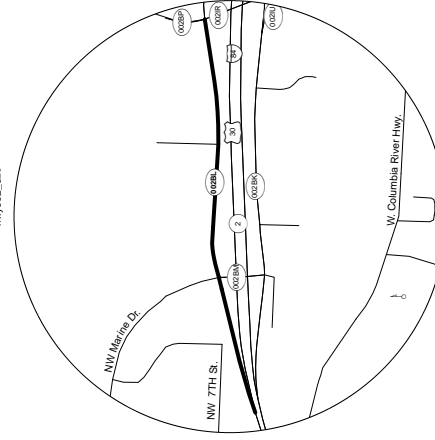
CONNECTION No. 5 (002IO)

15.97 002BJ CONN. M.P. 2C15.97 (RL.) +
002BI CONN. M.P. 1C15.97 (LL.) BEG. STRUCTURE
15.99 HWY. 002 M.P. 15.97
16.00 0240 17365
16.01 HWY. 002 M.P. (2)15.97
16.02 END STRUCTURE
16.06 002BG CONN. M.P. 4C15.87 (LL.) +
002HQ CONN. M.P. 3C16.44 (RL.)

Total Length 0.09 Miles

N SUNDIAL FRONTAGE RD.

hwy002_020



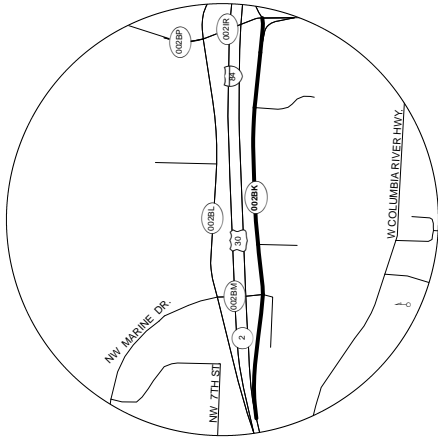
FRONTAGE RD. (002BL)

15.99 N SUNDIAL FRONTAGE RD. \ 002BP CONN. M.P. 3C17.79 (RL.) +
002IR CONN. M.P. 4C17.43 (LL.)
16.21 ROAD (ODOT OFFICES)
16.35 ROAD TO (NE MARINE DR.) (CO.)
16.44 NE MARINE DR. (CO.) (RL.) \ 002BM CONN. M.P. 1C16.88 (LL.)
16.46 LEG (FROM NE MARINE DR.)
16.67 HWY. 002 M.P. (2)16.67

Total Length 0.68 Miles

S SUNDIAL FRONTAGE RD.

hwy002_021



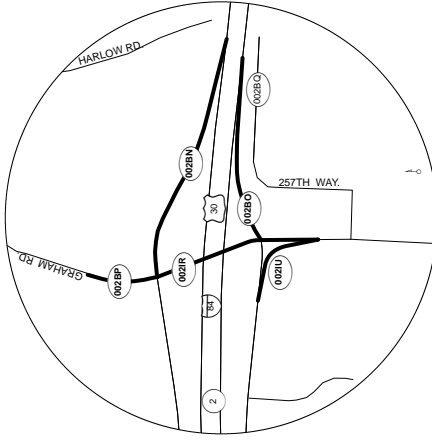
FRONTAGE RD. (002BK)

16.65 S SUNDIAL FRONTAGE RD. \ HWY. 002 M.P. 16.66
16.90 002BM CONN. M.P. 1C16.90 (LL.) \ ROAD (RL.)
16.93 LEG (FROM 002BM CONN.)
16.99 CULPEPPER DR.
17.22 NW PHOENIX DR.
17.24 20689 SIGN BR. TRUSS
17.32 002IU CONN. M.P. 5C17.32
17.38 002IR CONN. M.P. 4C17.33

Total Length 0.73 Miles

TROUTDALE CONNECTIONS

hwy002_023



CONNECTION No. 1 (002BN)

17.57 HWY. 002 M.P. (2)17.57
17.80 002IR CONN. M.P. 4C17.43 (LL.) +
002BP CONN. M.P. 3C17.79 (RL.)

Total Length 0.23 Miles

CONNECTION No. 2 (002BO)

17.38 002IR CONN. M.P. 4C17.33
17.56 HWY. 002 M.P. 17.56

Total Length 0.18 Miles

CONNECTION No. 3 (002BP)

17.79 002BL FRONT. M.P. 1F215.99 (LL.) \ 002BN CONN. M.P. 1C17.80 (RL.)
17.81 LEG (TO 002BL FRONTAGE RD.)
17.86 GRAHAM RD. (AH)

Total Length 0.07 Miles

CONNECTION No. 4 (002IR)

17.27 002IU CONN. M.P. 5C17.42
17.32 LEG (FROM 002BK FRONTAGE RD.)
17.33 002BK FRONT. M.P. 1F117.38 (LL.) \ 002BO CONN. M.P. 2C17.39 (RL.)
17.37 HWY. 002 M.P. 17.37
17.39 HWY. 002 M.P. (2)17.37
17.43 002BL FRONT. M.P. 1F15.99 (LL.) \ 002BN CONN. M.P. 1C17.80 (RL.)

Total Length 0.16 Miles

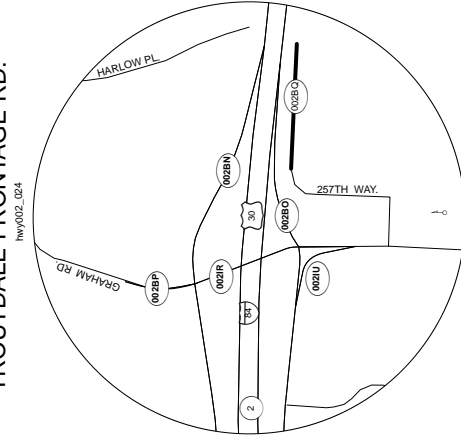
CONNECTION No. 5 (002IU)

17.32 002BK FRONT. M.P. 1F17.32
17.42 002IR CONN. M.P. 4C17.27

Total Length 0.10 Miles

COLUMBIA RIVER HIGHWAY No. 2

TROUTDALE FRONTAGE RD.



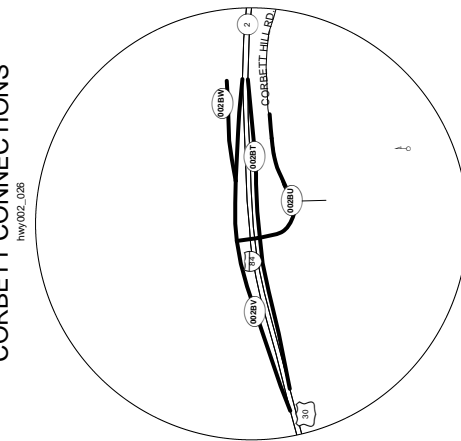
FRONTAGE RD. (002BQ)

17.44
17.55

TROUTDALE FRONTAGE RD. \ 257TH WAY (BK)
257TH WAY

Total Length 0.11 Miles

CORBETT CONNECTIONS



CONNECTION No. 1 (002BT)

21.90
22.03
22.10
22.17
22.36

HWY. 002 M.P. 21.90
BEG. STRUCTURE
002BU CONN. M.P. 2C22.11, 0660 08470R
END STRUCTURE
HWY. 002 M.P. 22.36

Total Length 0.46 Miles

CONNECTION No. 2 (002BU)

22.08
22.10
22.11
22.12
22.13
22.27
22.30

002BV CONN. M.P. 3C22.48 \ BEG. STRUCTURE
HWY. 002 M.P. (2)22.10 \ HWY. 002 M.P. 22.10
002BT CONN. M.P. 1C22.10 \ 0239 08470
UNION PACIFIC
END STRUCTURE
NE RASMUSSEN RD.
CORBETT HILL RD. (AH)

Total Length 0.22 Miles

CONNECTION No. 3 (002BV)

22.29
22.41
22.48
22.69

HWY. 002 M.P. (2)22.29
002BW CONN. M.P. 4C22.41
002BU CONN. M.P. 2C22.08
HWY. 002 M.P. (2)21.89

Total Length 0.40 Miles

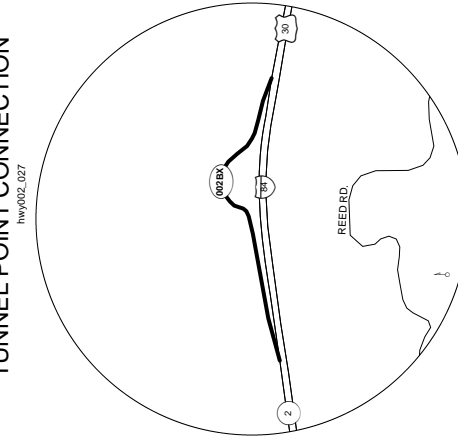
CONNECTION No. 4 (002BW)

22.41
22.58

002BV CONN. M.P. 3C22.41
COLUMBIA RIVER BOAT RAMP

Total Length 0.17 Miles

TUNNEL POINT CONNECTION



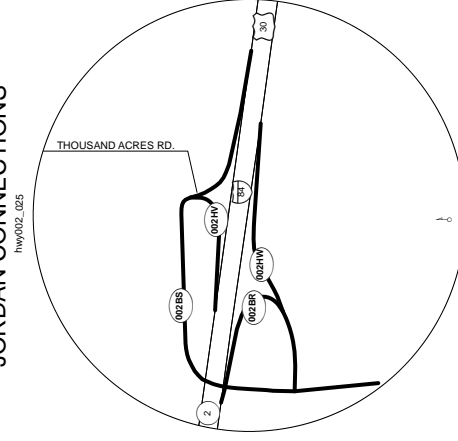
CONNECTION No. 1 (002BX)

23.14
23.39

HWY. 002 M.P. (2)23.14
HWY. 002 M.P. (2)22.89

Total Length 0.25 Miles

JORDAN CONNECTIONS



CONNECTION No. 1 (002BR)

17.84
17.94
18.03

HWY. 002 M.P. 17.84
002HW CONN. M.P. 4C17.89
002BS CONN. M.P. 2C18.60

Total Length 0.19 Miles

CONNECTION No. 2 (002BS)

18.15
18.29
18.32
18.33
18.51
18.53
18.60
18.68

HWY. 002 M.P. (2)18.15
(DFMS)S(1)012'X012' DIP CIRC
002HY CONN. M.P. 3C17.76
ROAD (PARK) (PVT.)
HWY. 002 M.P. (2)17.82
HWY. 002 M.P. 17.82
002BR CONN. M.P. 1C18.03
STATE PARK RD. (AH)

Total Length 0.53 Miles

CONNECTION No. 3 (002HV)

17.76
17.89

002BS CONN. M.P. 2C18.32
HWY. 002 M.P. (2)17.90

Total Length 0.13 Miles

CONNECTION No. 4 (002HW)

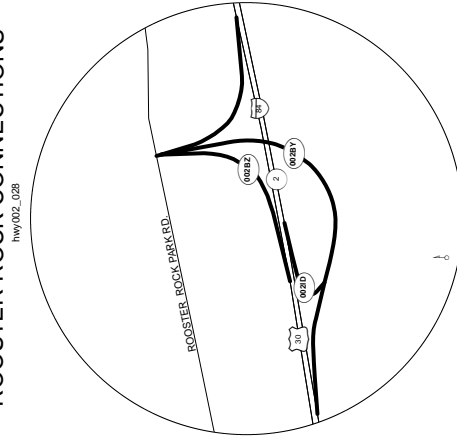
17.89
18.06

002BR CONN. M.P. 1C17.94
HWY. 002 M.P. 18.06

Total Length 0.17 Miles

COLUMBIA RIVER HIGHWAY No. 2

ROOSTER ROCK CONNECTIONS



CONNECTION No. 1 (002BY)

24.64	HWY. 002 M.P. 24.64
24.80	002ID CONN. M.P. 3C24.74
25.00	BEG. STRUCTURE
25.03	HWY. 002 M.P. 24.99 \ 0236 \ 06037
25.04	HWY. 002 M.P. (2)24.99
25.05	END STRUCTURE
25.17	002BZ CONN. M.P. 2C25.39
25.18	ROOSTER ROCK STATE PARK RD.

Total Length 0.54 Miles

CONNECTION No. 2 (002BZ)

25.15	HWY. 002 M.P. (2)25.15
25.39	002BY CONN. M.P. 1C25.17
25.61	HWY. 002 M.P. (2)24.86

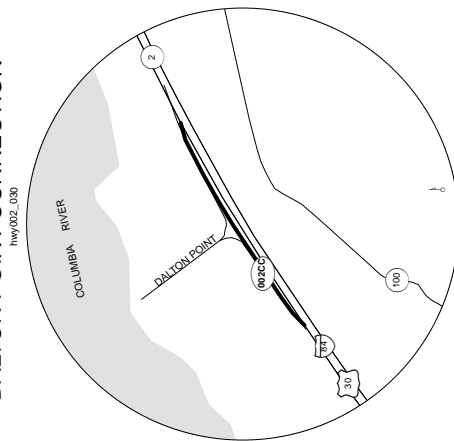
Total Length 0.46 Miles

CONNECTION No. 3 (002ID)

24.74	002BY CONN. M.P. 1C24.80
24.87	HWY. 002 M.P. 24.87

Total Length 0.13 Miles

DALTON POINT CONNECTION

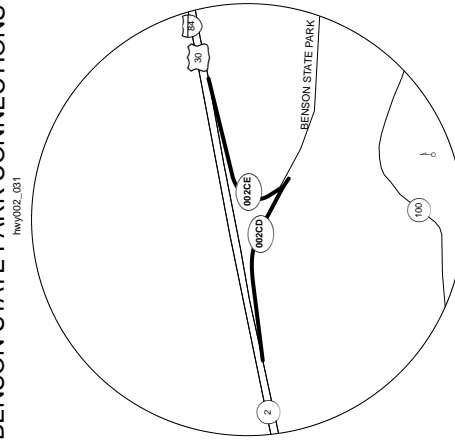


CONNECTION No. 1 (002CC)

29.47	HWY. 002 M.P. (2)29.47
29.58	DALTON POINT RD.
29.70	HWY. 002 M.P. (2)29.24

Total Length 0.23 Miles

BENSON STATE PARK CONNECTIONS



CONNECTION No. 1 (002CD)

30.55	HWY. 002 M.P. 30.55
30.72	002CE CONN. M.P. 2C30.60
30.73	STATE PARK RD.

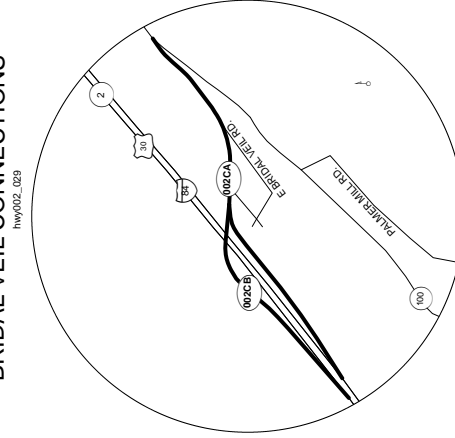
Total Length 0.18 Miles

CONNECTION No. 2 (002CE)

30.60	002CD CONN. M.P. 1C30.72
30.77	HWY. 002 M.P. 30.77

Total Length 0.17 Miles

BRIDAL VEIL CONNECTIONS



CONNECTION No. 1 (002CA)

27.86	HWY. 002 M.P. 27.86
27.98	BEG. STRUCTURE
28.09	0619 \ 06671
28.11	UNION PACIFIC (2 TRACKS)
28.13	002CB CONN. M.P. 1C27.92 \ END STRUCTURE
28.16	MILL RD.
28.32	LEG (TO HWY. 100)
28.37	HWY. 100 M.P. 14.84

Total Length 0.51 Miles

CONNECTION No. 2 (002CB)

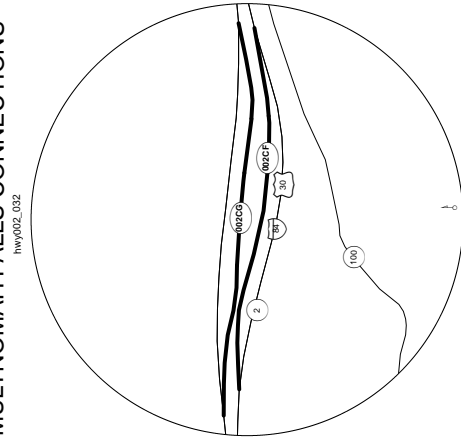
27.52	002CA CONN. M.P. 1C28.13
27.53	BEG. STRUCTURE
27.54	UNION PACIFIC (2 TRACKS)
27.56	0298 \ 06671 A
27.57	HWY. 002 M.P. 28.09
27.56	HWY. 002 M.P. (2)28.08 \ END STRUCTURE
27.83	HWY. 002 M.P. (2)27.83

Total Length 0.31 Miles

NOTE: Milepoints on Straightline Chart are not to scale.

COLUMBIA RIVER HIGHWAY No. 2

MULTNOMAH FALLS CONNECTIONS



CONNECTION No. 1 (002CF)

31.17	HWY. 002 M.P. 31.17
31.30	BEG. PARKING AREA
31.39	END PARKING AREA
31.41	LEG (FROM WB PARKING)
31.42	BEG. PARKING AREA
31.44	END PARKING AREA
31.45	LEG (TO WB PARKING)
31.57	HWY. 002 M.P. 31.57

Total Length 0.40 Miles

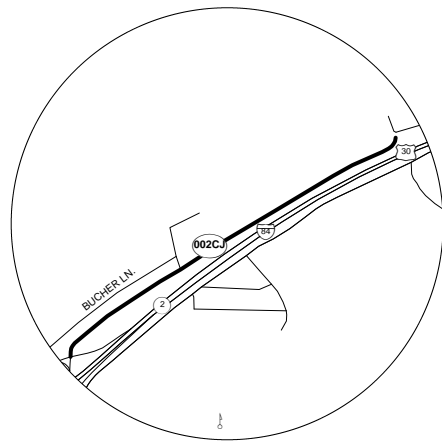
CONNECTION No. 2 (002CG)

31.54	HWY. 002 M.P. (2)31.54
31.63	LEG (FROM EB PARKING)
31.69	LEG (TO EB PARKING)
31.70	BEG. PARKING AREA
31.78	END PARKING AREA
31.79	LEG (TO WB PARKING)
31.95	HWY. 002 M.P. (2)31.14

Total Length 0.41 Miles

DODSON FRONTAGE RD.

hwy002_034



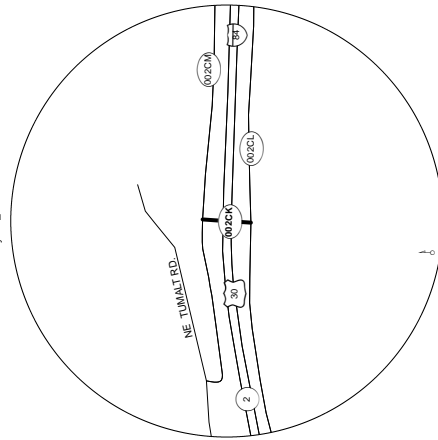
FRONTAGE RD. (002CJ)

35.44	HWY. 100 M.P. (2)22.03
35.50	0P133 S(1) CMP CIRC CATTLEPASS
35.77	NW ENQUIST PL.
35.95	(DFMS)S(1)084"X084" CMP CIRC
36.00	0M098 S(1)072"X072" CON BOX
36.09	(DFMS)S(1)036"X036" CMP CIRC
36.23	0M099 S(1)072"X072" CON BOX TUMALT CREEK
36.29	TUMALT RD.

Total Length 0.85 Miles

WARRENDALE O'XING CONNECTION

hwy002_038



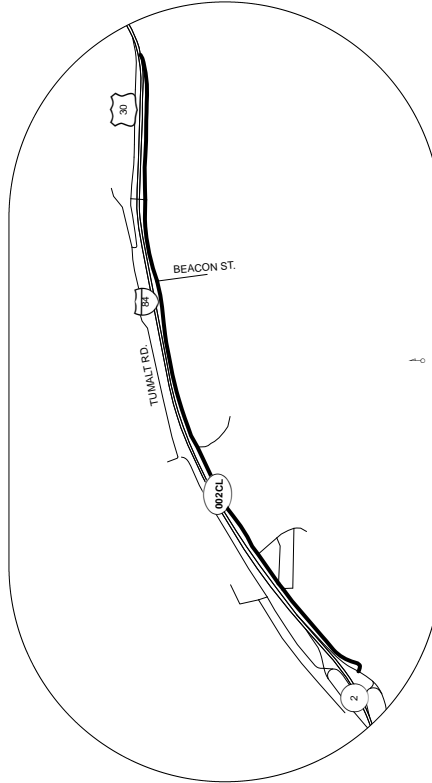
CONNECTION No. 1 (002CK)

37.10	002CL FRONT. M.P. 1F37.12
37.12	HWY. 002 M.P. 37.12
37.13	HWY. 002 M.P. (2)37.12
37.15	002CM FRONT. (NE WARRENDALE RD.) M.P. 1F37.13

Total Length 0.05 Miles

DODSON-WARRENDALE FRONTAGE RD.

hwy002_036



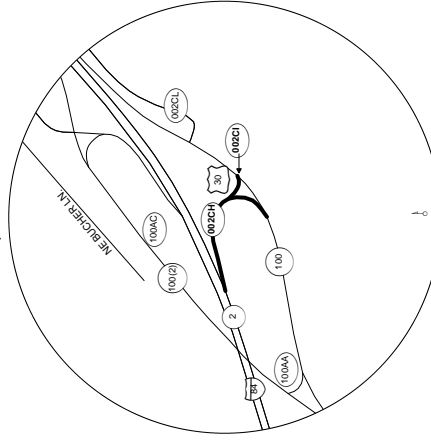
FRONTAGE RD. (002CL)

35.34	HWY. 100 M.P. 21.97
35.36	LEG (TO HWY 100)
35.63	S BUCHER RD.
35.57	0P135 S(1) CMP CIRC CATTLEPASS
35.73	NE BEVERLY ST. (PUB.)
35.75	NE SHIRLEY AVE.
35.85	NE MCLOUGHLIN PKWY. (CO.)
35.93	(DFMS)S(1)084"X084" CMP CIRC
35.96	0010' 05053 SLAB 'X' RUBBLE CULVERT
36.06	(DFMS)S(1) ND CIRC
36.18	0P136 S(1)108"X072" ISP ARCH TUMALT CREEK
36.28	(DFMS)S(1) ND CIRC
36.33	(DFMS)S(1) ND CIRC
36.51	04648 S(1)086"X060" CMP ARCH STREAM
36.76	0008' 0M100 SLAB 'X' RUBBLE CULVERT
36.85	BEACON ST. (PUB.)
37.12	002CK CONN. M.P. 1C37.10
37.21	(DFMS)S(1) ND CIRC
37.43	BEG. PARKING AREA
37.47	END PARKING AREA
37.60	HWY. 002 M.P. 37.60

Total Length 2.26 Miles

HISTORIC COL. RIVER HWY. CONNECTIONS

hwy002_003



CONNECTION No. 1 (002CH)

35.23	HWY. 002 M.P. 35.23
35.32	002CI CONN. M.P. 2C35.32
35.37	HWY. 100 M.P. 21.86

Total Length 0.14 Miles

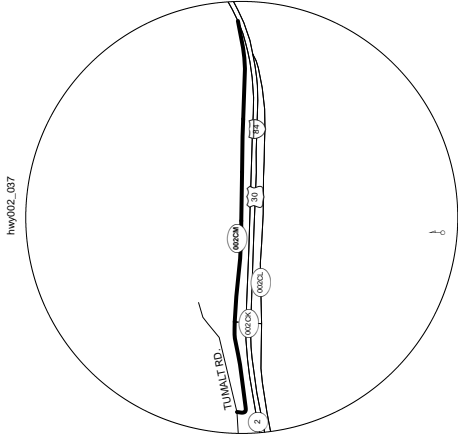
CONNECTION No. 2 (002CI)

35.32	002CH CONN. M.P. 1C35.32
35.35	HWY. 100 M.P. 21.91

Total Length 0.03 Miles

COLUMBIA RIVER HIGHWAY No. 2

WARRENDALE FRONTAGE RD.

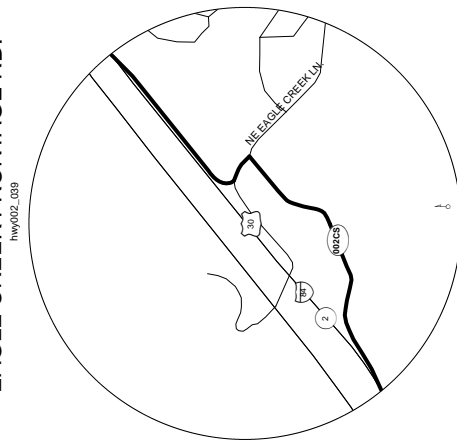


FRONTAGE RD. (002CM)

36.96	HWY. 002 M.P. (2)37.65
37.13	002CK CONN. M.P. 1C37.15
37.27	ROAD (PVT.)
37.31	ROAD (PVT.)
37.40	ROAD (PVT.)
37.48	ROAD (PVT.)

Total Length 0.69 Miles

EAGLE CREEK FRONTAGE RD.

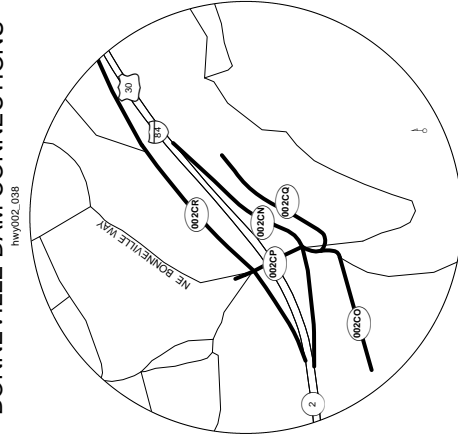


FRONTAGE RD. (002CS)

41.43	HWY. 002 M.P. 41.90
41.56	BIKE TRAIL
41.63	U.P.R.R. SERVICE RD. (PVT.)
41.69	0103 02083A EAGLE CREEK ROAD (FISH HATCHERY)
41.72	ROAD

Total Length 0.54 Miles

BONNEVILLE DAM CONNECTIONS



CONNECTION No. 1 (002CN)

40.17	HWY. 002 M.P. 40.17
40.25	BIKE TRAIL
40.27	002CP CONN. M.P. 3C40.31

Total Length 0.27 Miles

CONNECTION No. 2 (002CO)

40.34	002CP CONN. M.P. 3C40.34
40.35	BIKE TRAIL
40.38	0059 (NO INFO.) TANNER CREEK ROAD

Total Length 0.05 Miles

CONNECTION No. 3 (002CP)

40.23	ROAD (DAM) (BK)
40.24	FISH HATCHERY RD
40.25	002CR CONN. M.P. 5C40.88
40.26	HWY. 002 M.P. (2)40.27
40.27	HWY. 002 M.P. 40.27
40.31	002CN CONN. M.P. 1C40.27
40.32	002CQ CONN. M.P. 4C40.32
40.34	002CO CONN. M.P. 2C40.34

Total Length 0.11 Miles

CONNECTION No. 4 (002CQ)

40.32	002CP CONN. M.P. 3C40.32
40.47	TANNER CREEK RD. (AH)

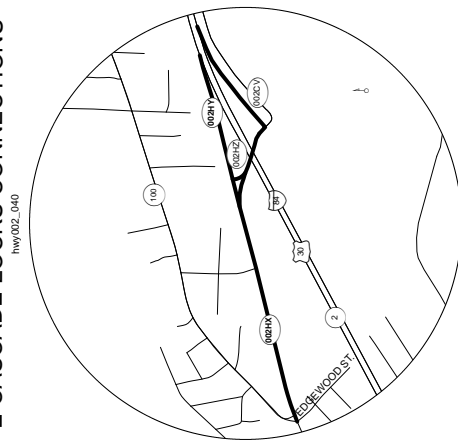
Total Length 0.15 Miles

CONNECTION No. 5 (002CR)

40.57	HWY. 002 M.P. (2)40.57
40.72	ROAD
40.88	002CP CONN. M.P. 3C40.25
40.98	HWY. 002 M.P. (2)40.18

Total Length 0.41 Miles

E CASCADE LOCKS CONNECTIONS



CONNECTION No. 1 (002HX)

44.50	EDGEWOOD AVE. (RL) HWY. 100 (FOREST LN.) (LL)
44.89	002HY CONN. M.P. 2C45.55
44.92	ROAD (ODOT FACILITY)
44.98	002HZ CONN. M.P. 3C44.98
45.01	HWY. 002 M.P. (2)45.05
45.02	HWY. 002 M.P. 45.05
45.05	ROAD (ODOT PORT OF ENTRY AND SCALE SITE)
45.08	(DFMS)S(1)096"X084" CON BOX DRY CREEK + ROAD (ODOT PORT OF ENTRY AND SCALE SITE) (1ST RT.) + 002CV FRONT. (2ND RT.) M.P. 1F45.04
45.33	HWY. 002 M.P. 45.33

Total Length 0.83 Miles

CONNECTION No. 2 (002HZ)

45.24	HWY. 002 M.P. (2)45.24
45.38	(DFMS)S(1)060"X060" CON BOX STREAM
45.48	002HZ CONN. M.P. 3C45.01
45.55	002HX CONN. M.P. 1C44.89

Total Length 0.31 Miles

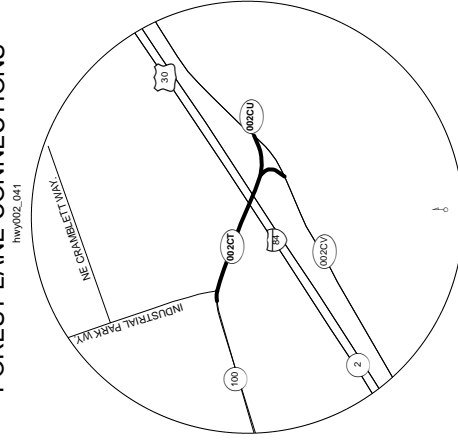
CONNECTION No. 3 (002HZ)

44.98	002HX CONN. M.P. 1C44.98
45.01	002HY CONN. M.P. 2C45.48

Total Length 0.03 Miles

COLUMBIA RIVER HIGHWAY No. 2

FOREST LANE CONNECTIONS



CONNECTION No. 1 (002CT)

46.30	002CV FRONT. M.P. 1F46.32
46.32	BEG. STRUCTURE
46.33	002CU CONN. M.P. 2C46.33
46.35	0234 085341 HWY. 002 M.P. 46.35
46.36	HWY. 002 M.P. 2J46.35
46.37	END STRUCTURE
46.45	PORT INDUSTRIAL PARK RD.
46.46	HWY. 100/FOREST LN.) M.P. (S)33.08 (AH)

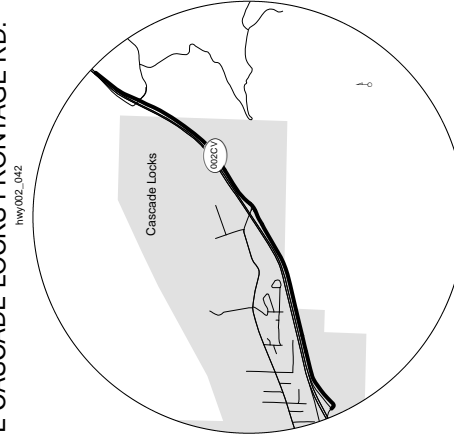
Total Length 0.16 Miles

CONNECTION No. 2 (002CU)

46.29	002CT CONN. M.P. 1C46.33
46.33	002CV FRONT. M.P. 1F46.38

Total Length 0.04 Miles

E CASCADE LOCKS FRONTAGE RD.

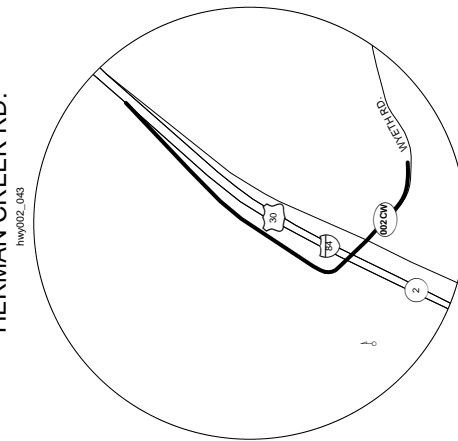


FRONTAGE RD. (002CV)

45.04	002HX CONN. M.P. 1C45.08 (LL) + 05553 S(1096'X084' CON BOX DRY CREEK + ROAD (ODOT PORT OF ENTRY AND SCALE SITE) (RL)
45.43	ROAD
45.54	ROAD
46.06	0110' 07403B HERMAN CREEK
46.21	ROAD
46.32	002CT CONN. M.P. 1C46.30
46.38	002CU CONN. M.P. 2C46.29
46.64	ROAD
46.72	ROAD (COLUMBIA GORGE WORK CAMP) (FS)
46.74	ROAD (HERMAN CREEK CAMPGROUND)
47.31	002CW CONN. M.P. 1C47.89
47.62	HWY. 002 M.P. 47.62

Total Length 2.58 Miles

HERMAN CREEK RD.

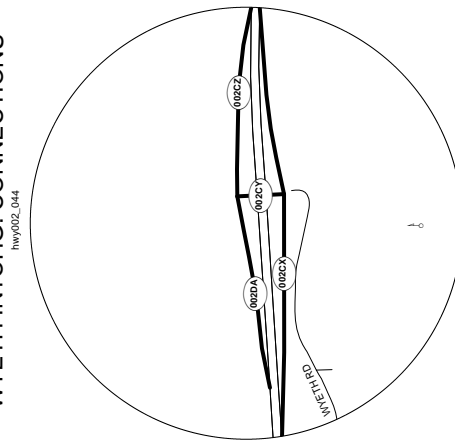


CONNECTION No. 1 (002CW)

47.56	HWY. 002 M.P. (2)47.61
47.85	ROAD
47.87	HWY. 002 M.P. (2)47.31
47.88	HWY. 002 M.P. 47.31
47.89	002CV FRONT. M.P. 1F47.31
47.98	WYETH RD. (AH)

Total Length 0.42 Miles

WYETH INTCHG. CONNECTIONS



CONNECTION No. 1 (002CX)

50.75	HWY. 002 M.P. 50.75
50.80	00173AM(1)120'X120' CON BOX GORTON CREEK
50.99	WYETH RD. (RL) \ 002CY CONN. M.P. 2C5.97 (LL)
51.11	DFMSS(1)060'X060' CON BOX STREAM
51.23	HWY. 002 M.P. 51.22

Total Length 0.48 Miles

CONNECTION No. 2 (002CY)

50.97	001CX CONN. M.P. 1C50.99
50.99	HWY. 002 M.P. 50.99 \ HWY. 002 M.P. (2)50.99
51.01	002CZ CONN. M.P. 3C51.35 (RL) + 002DA CONN. M.P. 4C50.60 (LL)

Total Length 0.04 Miles

CONNECTION No. 3 (002CZ)

51.17	HWY. 002 M.P. (2)51.17
51.23	DFMSS(1)060'X060' CON BOX HARPHAN CREEK
51.35	ROAD (RL) \ 002CY CONN. M.P. 2C51.01 (LL)

Total Length 0.18 Miles

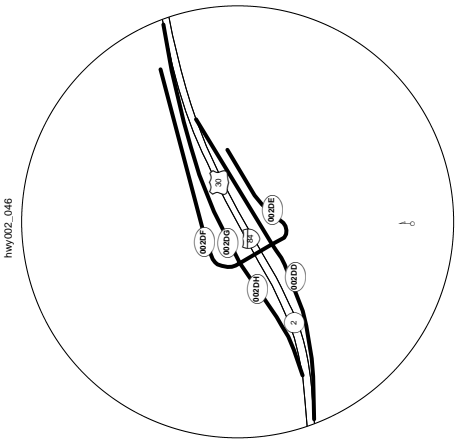
CONNECTION No. 4 (002DA)

50.60	002CY CONN. M.P. 2C51.01 (LL) \ ROAD (RL)
50.79	DFMSS(1)120'X120' CON BOX GORTON CREEK + HWY. 002 M.P. (2)50.79

Total Length 0.19 Miles

COLUMBIA RIVER HIGHWAY No. 2

VIENTO STATE PARK CONNECTIONS



CONNECTION No. 1 (002DD)

55.83 HWY. 002 M.P. 55.83
 55.91 (DFMS)S(1)036°X036° CMP CIRC
 56.04 001DF CONN. M.P. 2C56.02 (LI) +
 001DE CONN. M.P. 1C56.04 (RI)
 56.16 00172BM(1)20°X084° CON BOX VIENTO CREEK
 56.25 HWY. 002 M.P. 56.25

Total Length 0.42 Miles

CONNECTION No. 2 (002DE)

56.04 002DD CONN. M.P. 1C56.04
 56.18 (DFMS)S(1)20°X072° CON BOX VIENTO CREEK
 56.21 BONNEVILLE POWER LINE RD. (AH)

Total Length 0.17 Miles

CONNECTION No. 3 (002DF)

56.02 002DD CONN. M.P. 1C56.04
 56.04 HWY. 002 M.P. 56.04 | HWY. 002 M.P. (2)56.04
 56.06 002DG CONN. M.P. 4C56.49 (RI) +
 002DH CONN. M.P. 5C55.68 (LI)
 56.19 (DFMS)S(1)20°X072° CON BOX VIENTO CREEK
 56.33 END CONNECTION

Total Length 0.31 Miles

CONNECTION No. 4 (002DG)

56.26 HWY. 002 M.P. (2)56.26
 56.37 (DFMS)S(1)20°X072° CON BOX VIENTO CREEK
 56.49 002DF CONN. M.P. 3C56.06

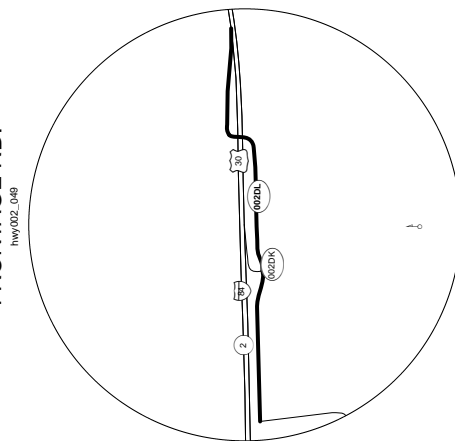
Total Length 0.23 Miles

CONNECTION No. 5 (002DH)

55.68 002DF CONN. M.P. 3C56.06
 55.86 HWY. 002 M.P. (2)55.86

Total Length 0.18 Miles

FRONTAGE RD.

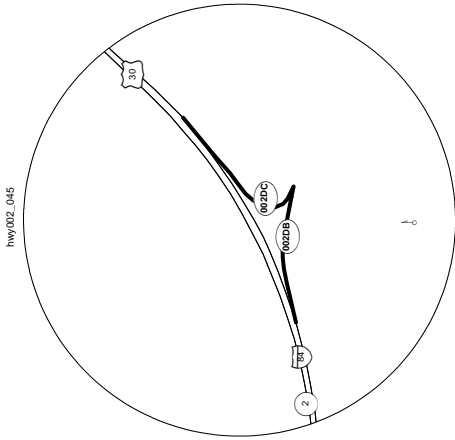


FRONTAGE RD. (002DL)

59.40 ROAD
 59.70 002DK CONN. M.P. 1C59.73
 59.93 HWY. 002 M.P. 59.96
 59.94 HWY. 002 M.P. (2)59.96
 59.96 ROAD (PVT.)
 60.14 HWY. 002 M.P. (2)60.14

Total Length 0.74 Miles

STARVATION CR. CONNECTIONS



CONNECTION No. 1 (002DB)

54.77 HWY. 002 M.P. 54.77
 54.89 LEG. (TO 002DC CONN.)
 54.90 002DC CONN. M.P. 2C54.82

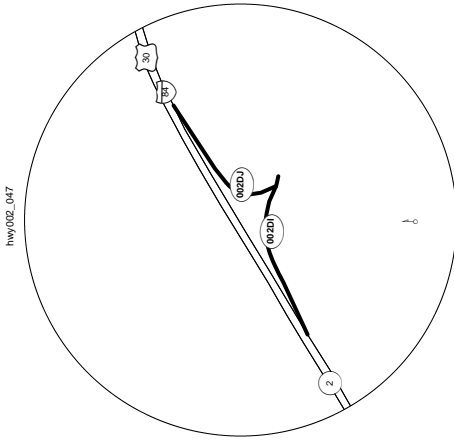
Total Length 0.13 Miles

CONNECTION No. 2 (002DC)

54.82 002DB CONN. M.P. 1C54.90
 54.83 LEG. (FROM 002DB CONN.)
 54.93 03633 S(1)096°X096° CON BOX STARVATION CREEK
 54.99 HWY. 002 M.P. 54.99

Total Length 0.17 Miles

MITCHELL POINT CONNECTIONS



CONNECTION No. 1 (002DJ)

58.35 HWY. 002 M.P. 58.35
 58.47 LEG. (TO 002DJ CONN.)
 58.50 002DJ CONN. M.P. 2C58.43
 58.51 MITCHELL POINT RD. (AH)

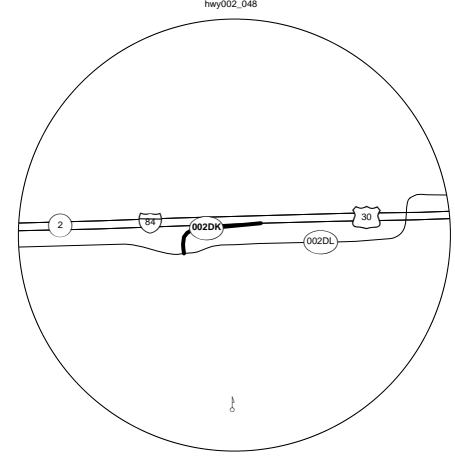
Total Length 0.16 Miles

CONNECTION No. 2 (002DI)

58.43 001DI FRONT. M.P. 1F58.50
 58.47 LEG. (FROM 002DI CONN.)
 58.59 HWY. 002 M.P. 58.59

Total Length 0.16 Miles

FRONTAGE RD. CONNECTION

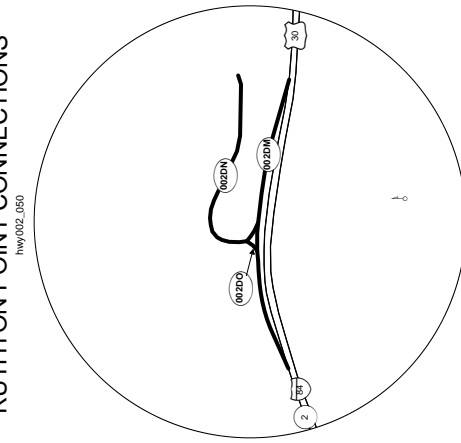


59.73 002DL FRONT. M.P. 1F59.70
 59.84 HWY. 002 M.P. 59.84

Total Length 0.11 Miles

COLUMBIA RIVER HIGHWAY No. 2

RUTHTON POINT CONNECTIONS



CONNECTION No. 1 (002DM)

60.79	HWY. 002 M.P. (2)60.79
60.92	002DN CONN. M.P. 2C60.92
60.94	002DO CONN. M.P. 3C60.94
61.08	HWY. 002 M.P. (2)60.51

Total Length 0.29 Miles

CONNECTION No. 2 (002DN)

60.92	002DM CONN. M.P. 1C60.92
60.94	002DO CONN. M.P. 3C60.93
61.12	ROAD (CO.) (AH)

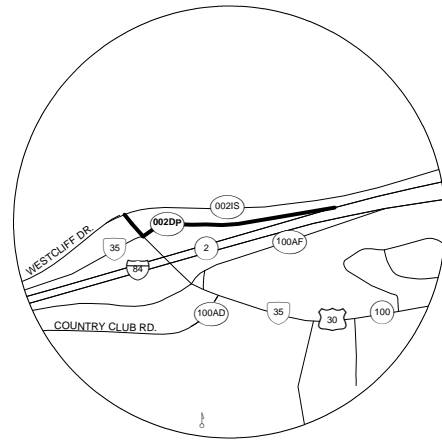
Total Length 0.20 Miles

CONNECTION No. 3 (002DO)

60.93	002DN CONN. M.P. 2C60.94
60.94	002DM CONN. M.P. 1C60.94

Total Length 0.01 Miles

W HOOD RIVER INTCHG. CONNECTION

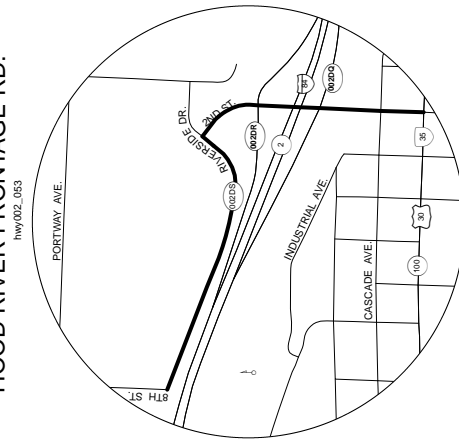


CONNECTION No. 1 (002DP)

62.21	HWY. 002 M.P. (2)62.21
62.39	HWY. 100 M.P. (2)48.91 \ HWY. 100 (2ND LT.) M.P. (2)48.91
62.41	LEG (TO 002IS FRONTAGE RD.)
62.42	002IS FRONT. (WESTCLIFF DR.) M.P. 1F62.03

Total Length 0.21 Miles

HOOD RIVER FRONTAGE RD.

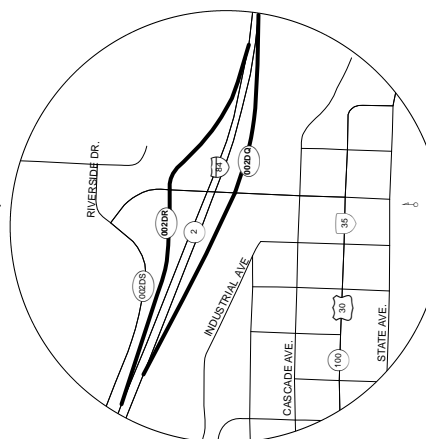


FRONTAGE RD. (002DS)

63.49	N 8TH ST.
63.79	LEG (TO 2ND ST.)
63.80	2ND ST.
63.83	LEG (FROM RIVERSIDE DR.)
63.88	002DR CONN. M.P. 2C64.31
63.90	BEG. STRUCTURE
63.92	HWY. 002 M.P. (2)63.92 \ HWY. 002 M.P. 63.92 \ 0207 07459
63.94	END STRUCTURE
63.95	002DQ CONN. M.P. 1C63.93 \ BEG. STRUCTURE
63.98	UNION PACIFIC \ 0261 07458
64.00	END STRUCTURE
64.02	CASCADE AVE
64.07	HWY. 100(OAK ST.) M.P. 50.74

Total Length 0.58 Miles

2ND ST. CONNECTIONS



CONNECTION No. 1 (002DQ)

63.72	HWY. 002 M.P. 63.72
63.79	09199A SIGN BR. TRUSS
63.93	002DS FRONT. M.P. 1F63.95
64.11	17869 SIGN BR. CANTILEVER
64.12	HWY. 002 M.P. 64.11

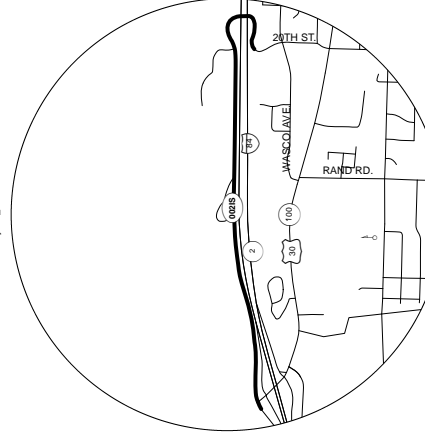
Total Length 0.40 Miles

CONNECTION No. 2 (002DR)

64.11	HWY. 002 M.P. (2)64.11 \ SIGN BR. CANTILEVER
64.31	002DS FRONT. M.P. 1F63.88
64.52	HWY. 002 M.P. (2)63.70

Total Length 0.41 Miles

WESTCLIFF DR. FRONTAGE RD.



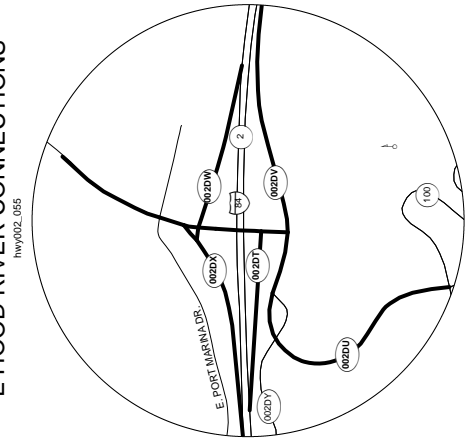
FRONTAGE RD. (002IS)

62.01	WESTCLIFF DR. (BK)
62.03	002DP CONN. M.P. 1C62.42
62.53	VISTA DR.
62.63	VISTA DR.
62.96	WINDSWEEP FL
63.05	HWY. 002 M.P. (2)63.03
63.06	HWY. 002 M.P. 63.02
63.18	JAYMAR RD. (AH)

Total Length 1.17 Miles

COLUMBIA RIVER HIGHWAY No. 2

E HOOD RIVER CONNECTIONS



CONNECTION No. 1 (002DT)

64.28	HWY. 002 M.P. 64.28
64.44	002DU CONN. M.P. 2C64.42

Total Length 0.16 Miles

CONNECTION No. 2 (002DU)

64.07	HWY. 100 M.P. 51.26
64.20	BEG. STRUCTURE
64.23	UNION PACIFIC
64.24	UNION PACIFIC
64.25	0530' 02471B BUTTON BRIDGE
64.28	002DY FRONT. M.P. 1F64.32
64.30	END STRUCTURE
64.32	002DY FRONT. M.P. 1F64.38
64.39	002DV CONN. M.P. 3C64.43
64.42	002DT CONN. M.P. 1C64.44
64.43	HWY. 002 M.P. 64.44
64.44	HWY. 002 M.P. (2)64.44
64.46	LEG (TO 002DX CONN.)
64.48	002DW CONN. M.P. 4C64.74 (RL) \ LEG (TO 002DX CONN.) (LI.)
64.49	002DX CONN. M.P. 5C64.05
64.52	E MARINA WAY
64.62	WHITE SALMON BR. (AH)

Total Length 0.55 Miles

CONNECTION No. 3 (002DV)

64.43	002DU CONN. M.P. 2C64.39
64.69	HWY. 002 M.P. 64.69

Total Length 0.26 Miles

CONNECTION No. 4 (002DW)

64.59	HWY. 002 M.P. (2)64.59
64.73	LEG (TO 002DU CONN.)
64.74	002DU CONN. M.P. 2C64.48

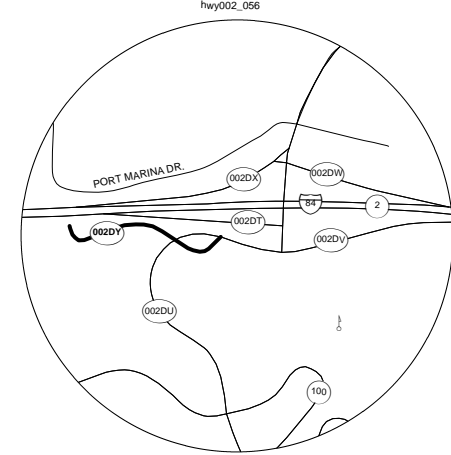
Total Length 0.15 Miles

CONNECTION No. 5 (002DX)

64.05	002DU CONN. M.P. 2C64.49
64.06	LEG (TO 002DU CONN.) (LI) \ LEG (FROM 002DU CONN.) (RL.)
64.25	HWY. 002 M.P. (2)64.25

Total Length 0.20 Miles

E HOOD RIVER FRONTAGE RD.

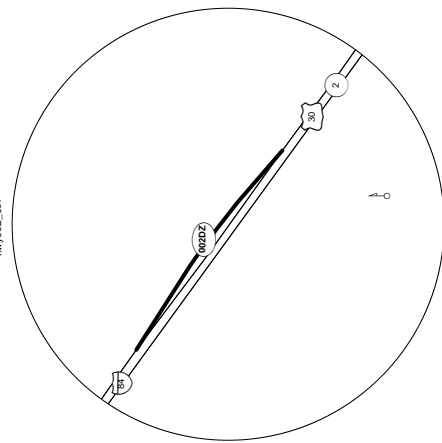


FRONTAGE RD. (002DY)

64.21	BEG. FRONTAGE RD.
64.32	002DU CONN. M.P. 2C64.28
64.38	002DU CONN. M.P. 2C64.32

Total Length 0.17 Miles

KOBURG BEACH CONNECTION

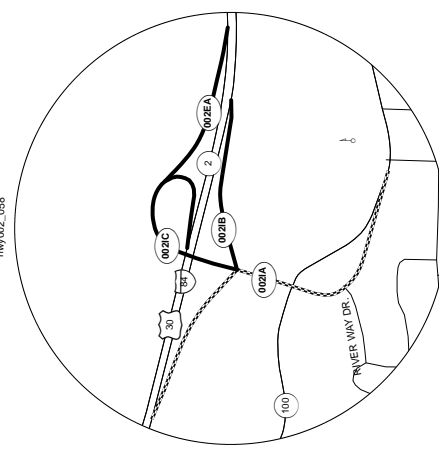


CONNECTION No. 1 (002DZ)

65.85	HWY. 002 M.P. (2)65.85
65.97	ROAD (KOBURG BEACH)
66.01	ROAD (KOBURG BEACH)
66.10	HWY. 002 M.P. (2)65.60

Total Length 0.25 Miles

MOSIER INTCHGE. CONNECTIONS



CONNECTION No. 1 (002IA)

69.63	HWY. 002 M.P. 69.63
69.79	002IC CONN. M.P. 4C69.61 +
	002IB CONN. (2ND LT.) M.P. 2C69.77
69.83	BEG. STRUCTURE
69.85	UNION PACIFIC\0173\07397 +
69.86	HWY. 100\HOOD RIVER RD.) M.P. 57.43
69.88	END STRUCTURE
69.93	RIVER WAY DR.
70.00	LEG (TO HWY. 100 (ROCK CREEK RD.)
	HWY. 100 M.P. 57.57

Total Length 0.37 Miles

CONNECTION No. 2 (002IB)

69.77	002IA CONN. M.P. 1C69.79 (RL) +
69.93	002IC CONN. M.P. 4C69.61 (LI.)
	HWY. 002 M.P. 69.93

Total Length 0.16 Miles

CONNECTION No. 3 (002EA)

69.99	HWY. 002 M.P. (2)69.99
70.13	002IC CONN. M.P. 4C69.75

Total Length 0.14 Miles

CONNECTION No. 4 (002IC)

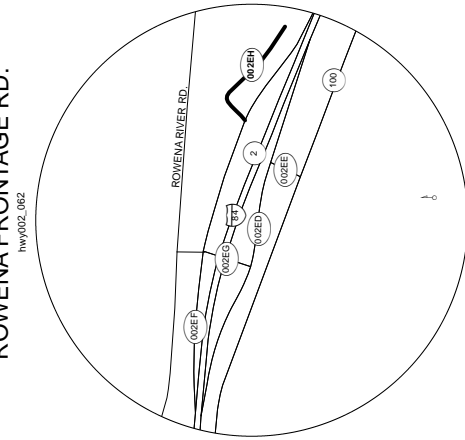
69.61	002IB CONN. M.P. 2C69.77 (RL) +
	002IA CONN. M.P. 1C69.79 (LI.)
69.64	BEG. STRUCTURE
69.65	HWY. 002 M.P. 69.79 \ 0167' 07626A
69.66	HWY. 002 M.P. (2)69.79
69.67	END STRUCTURE
69.75	002EA CONN. M.P. 3C70.13
69.84	HWY. 002 M.P. (2)69.79

Total Length 0.23 Miles

COLUMBIA RIVER HIGHWAY No. 2

Sheet 24 of 33
 August 2012

ROWENA FRONTAGE RD.

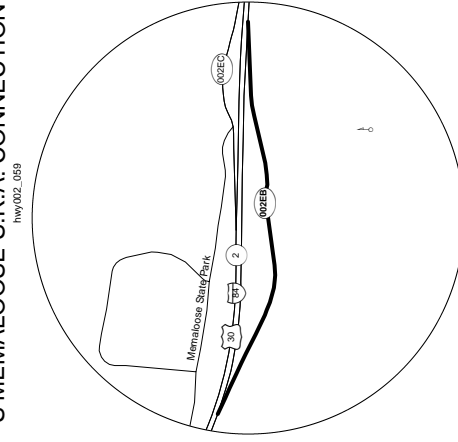


FRONTAGE RD. (002EH)

77.03 ROWENA FRONTAGE RD. \ 002EF CONN. M.P. 3C77.03
 77.06 GATE
 77.18 ROAD (PVT.)

Total Length 0.15 Miles

S MEMALOOSE S.R.A. CONNECTION

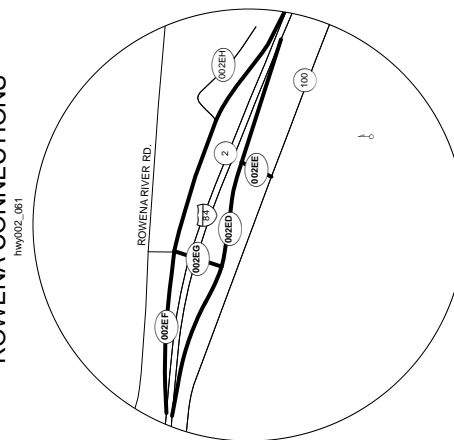


CONNECTION No. 1 (002EB)

72.71 HWY. 002 M.P. 72.71
 72.89 BEG. PARKING AREA
 72.98 END PARKING AREA
 73.19 HWY. 002 M.P. 73.18

Total Length 0.48 Miles

ROWENA CONNECTIONS



CONNECTION No. 1 (002ED)

76.46 HWY. 002 M.P. 76.46
 LEG (TO 002EG CONN.)
 76.58 002EG CONN. M.P. 4C76.59
 76.72 002EE CONN. M.P. 2C76.72
 76.85 HWY. 002 M.P. 76.85

Total Length 0.39 Miles

CONNECTION No. 2 (002EE)

76.72 002ED CONN. M.P. 1C76.72
 LEG (TO HWY. 100) (RT.) \ LEG (FROM HWY. 100) (LT.)
 76.74 HWY. 100 M.P. 66.52
 76.75

Total Length 0.03 Miles

CONNECTION No. 3 (002EF)

76.89 HWY. 002 M.P. (2)76.92
 002EH FRONT. M.P. 1F77.03
 LEG (FROM 002EH CONN.)
 77.06 ROAD (RT.) \ 002EG CONN. M.P. 4C76.64 (LT.)
 77.16
 77.31 HWY. 002 M.P. (2)76.50

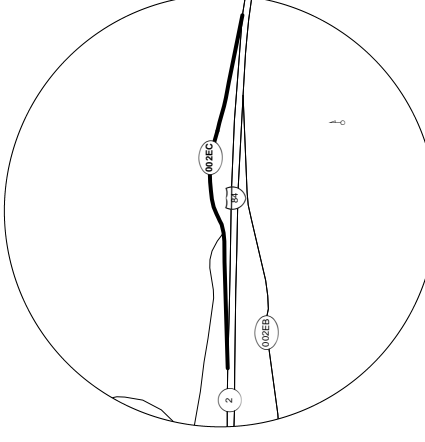
Total Length 0.42 Miles

CONNECTION No. 4 (002EG)

76.59 002ED CONN. M.P. 1C76.62
 76.62 HWY. 002 M.P. 76.62
 LEG (FROM 002ED CONN.) \ HWY. 002 M.P. (2)76.64
 76.64 002EF CONN. M.P. 3C77.16

Total Length 0.05 Miles

N MEMALOOSE S.R.A. CONNECTION



CONNECTION No. 1 (002EC)

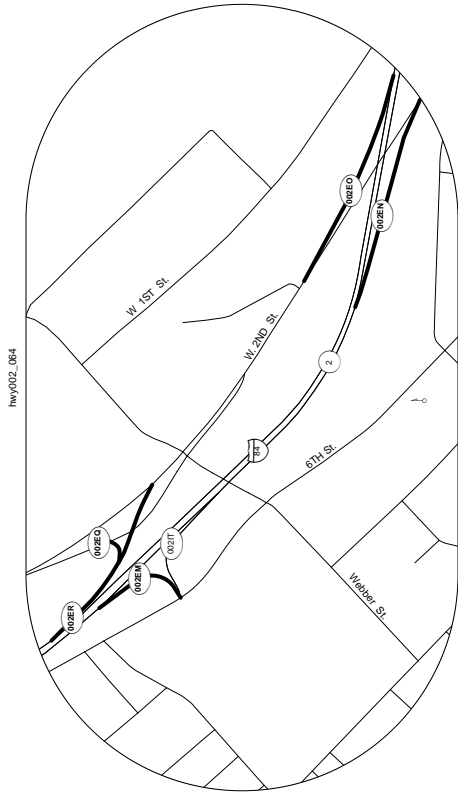
73.29 HWY. 002 M.P. (2)73.29
 73.40 BEG. PARKING AREA (LT.) (RT.)
 73.41 ROAD
 73.47 END PARKING AREA (LT.)
 73.49 END PARKING AREA (RT.)
 73.53 ROAD (MEMALOOSE STATE PARK) (PVT.)
 73.65 HWY. 002 M.P. (2)72.94

Total Length 0.36 Miles

NOTE: Milepoints on Straightline Chart are not to scale.

COLUMBIA RIVER HIGHWAY No. 2

W THE DALLES CONNECTIONS



CONNECTION No. 1 (002EM)

83.45 HWY. 002 M.P. 83.45
 83.53 0P139 M(1) CMP CIRC
 83.57 6TH ST \ 002IT CONN. M.P. 2C83.49



Total Length 0.12 Miles

CONNECTION No. 3 (002EN)

83.96 HWY. 002 M.P. 83.96
 84.20 2ND ST.



Total Length 0.24 Miles

CONNECTION No. 4 (002EO)

84.24 HWY. 002 M.P. (2)84.24
 84.32 SIGN BR. BUTTERFLY
 84.48 2ND ST.



Total Length 0.24 Miles

CONNECTION No. 5 (002EQ)

83.22 W 2ND ST.
 83.26 002ER CONN. M.P. 6C83.26



Total Length 0.04 Miles

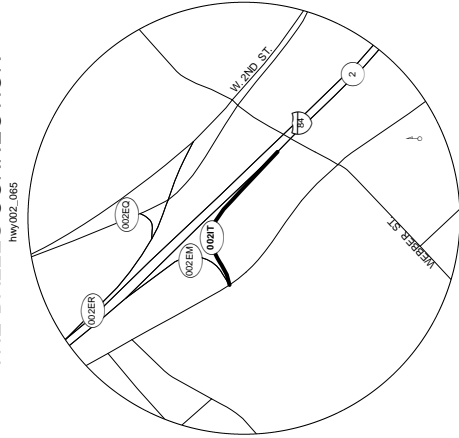
CONNECTION No. 6 (002ER)

83.14 W 2ND ST. (EB)
 83.22 W 2ND ST. (WB)
 83.26 002EQ CONN. M.P. 5C83.26
 83.39 HWY. 002 M.P. (2)83.40



Total Length 0.25 Miles

THE DALLES CONNECTION



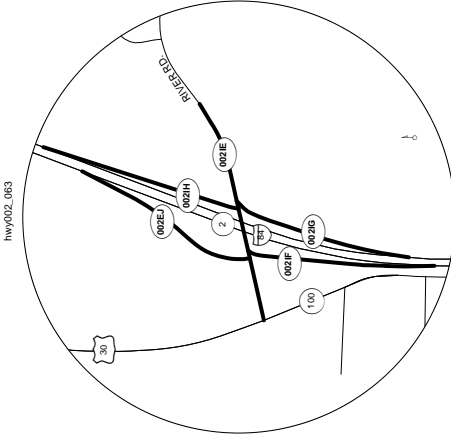
CONNECTION No. 2 (002IT)

83.49 6TH ST \ 002EM CONN. M.P. 1C83.57
 83.65 HWY. 002 M.P. 83.65



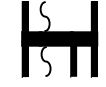
Total Length 0.16 Miles

CHENOWETH CONNECTIONS



CONNECTION No. 1 (002EJ)

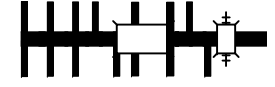
81.85 HWY. 002 M.P. 81.85
 81.90 07553 S(1) ND ND STREAM
 82.08 LEG (TO 002IE CONN.)
 82.10 002IE CONN. M.P. 2C82.04



Total Length 0.25 Miles

CONNECTION No. 2 (002IE)

81.96 HWY. 100 M.P. 72.20
 81.99 LEG (FROM HWY. 100) (L) \ LEG (TO HWY. 100) (R)
 82.03 LEG (FROM 002EJ CONN.) (L) \ LEG (TO 002IF CONN.) (R)
 82.04 002EJ CONN. M.P. 1C82.10
 82.05 002IF CONN. M.P. 3C82.08 \ BEG. STRUCTURE
 82.06 HWY. 002 M.P. 82.07
 82.07 01827 18153 RIVER RD.
 82.08 HWY. 002 M.P. (2)82.08 \ END STRUCTURE
 82.10 002IH CONN. M.P. 5C82.08 \ SIGN BR. CANTILEVER
 82.11 002IG CONN. M.P. 4C82.55
 82.12 0105 18154 \ UNION PACIFIC
 82.23 RIVER RD. (CO.) (AH)



Total Length 0.27 Miles

CONNECTION No. 3 (002IF)

82.08 002IE CONN. M.P. 2C82.05
 82.10 LEG (FROM 002IE CONN.)
 82.32 HWY. 002 M.P. 82.32



Total Length 0.24 Miles

CONNECTION No. 4 (002IG)

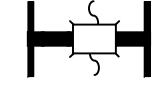
82.31 HWY. 002 M.P. (2)82.31
 82.55 002IE CONN. M.P. 2C82.11



Total Length 0.24 Miles

CONNECTION No. 5 (002IH)

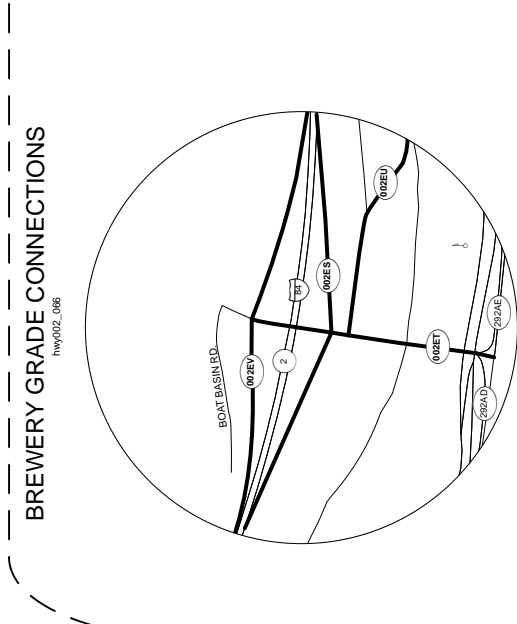
82.08 002IE CONN. M.P. 2C82.10
 82.09 SIGN BR. CANTILEVER
 82.24 BEG. STRUCTURE
 82.26 0150 07553 CHENOWETH CREEK
 82.27 END STRUCTURE
 82.34 HWY. 002 M.P. (2)81.81



Total Length 0.26 Miles

NOTE: Milepoints on Straightline Chart are not to scale.

COLUMBIA RIVER HIGHWAY No. 2



CONNECTION No. 1 (002ES)

85.30	HWY. 002 M.P. 85.30
85.51	002ET CONN. M.P. 2C85.55
85.74	HWY. 002 M.P. 85.72

Total Length 0.44 Miles

CONNECTION No. 2 (002ET)

85.47	002EV CONN. M.P. 4C85.99
85.49	BEG. STRUCTURE
85.51	HWY. 002 M.P. (2)85.51 +
85.51	HWY. 002 M.P. 85.51 \ 0182 08805 BREWERY GRADE CONN.
85.53	END STRUCTURE
85.55	001ES CONN. M.P. 2C85.51
85.57	002EU CONN. M.P. 3C85.57
85.58	BEG. STRUCTURE
85.62	MADISON ST.
85.64	0611 08804
85.65	UNION PACIFIC (3 TRACKS)
85.68	UNION PACIFIC (3 TRACKS) \ 292AC FRONT. M.P. 1F18.74
85.69	HWY. 292 M.P. (2)18.74 \ END STRUCTURE
85.70	LEG. (TO E 2ND ST.) 292AE CONN. M.P. 2C19.18
85.71	E 2ND ST. \ HWY. 292 M.P. 18.74

Total Length 0.24 Miles

CONNECTION No. 3 (002EU)

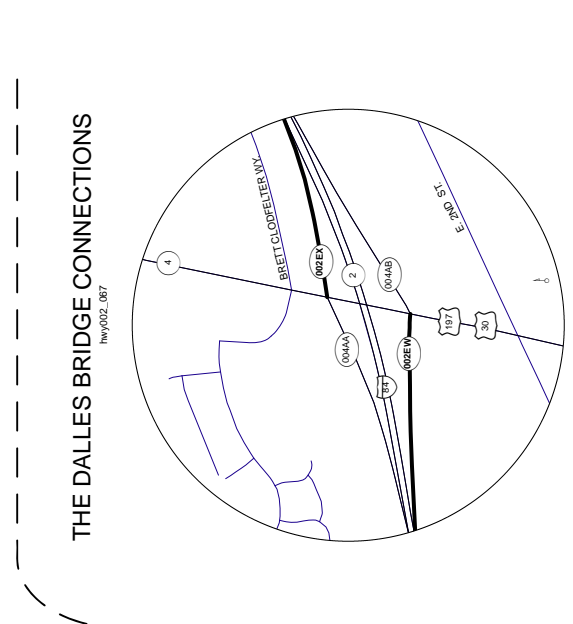
85.57	002ET CONN. M.P. 2C85.57
85.67	ROAD
85.75	ROAD
85.79	MADISON ST.

Total Length 0.22 Miles

CONNECTION No. 4 (002EV)

85.75	HWY. 002 M.P. (2)85.75
85.99	002ET CONN. M.P. 4C85.47
86.22	HWY. 002 M.P. (2)85.28

Total Length 0.47 Miles



CONNECTION No. 1 (002EW)

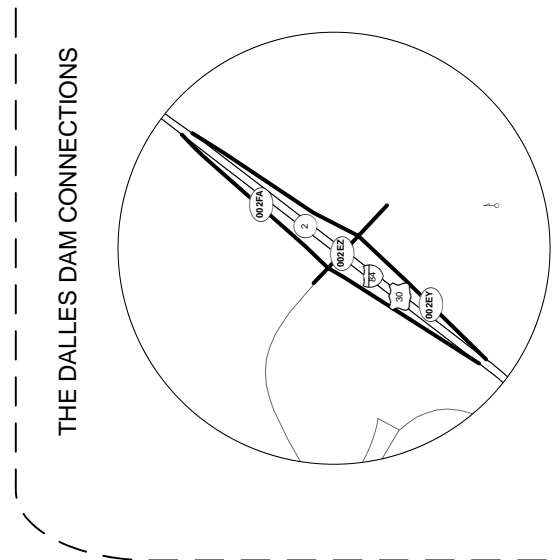
86.77	HWY. 002 M.P. 86.77
86.83	09192 M(2)072*072* CON BOX THREEMILE CREEK
86.99	HWY. 004 M.P. 0.69

Total Length 0.22 Miles

CONNECTION No. 2 (002EX)

87.22	HWY. 002 M.P. (2)87.22
87.41	HWY. 004 M.P. 0.61

Total Length 0.19 Miles



CONNECTION No. 1 (002EY)

88.66	HWY. 002 M.P. 88.66
88.83	002EZ CONN. M.P. 2C88.85
89.02	HWY. 002 M.P. 89.02

Total Length 0.36 Miles

CONNECTION No. 2 (002EZ)

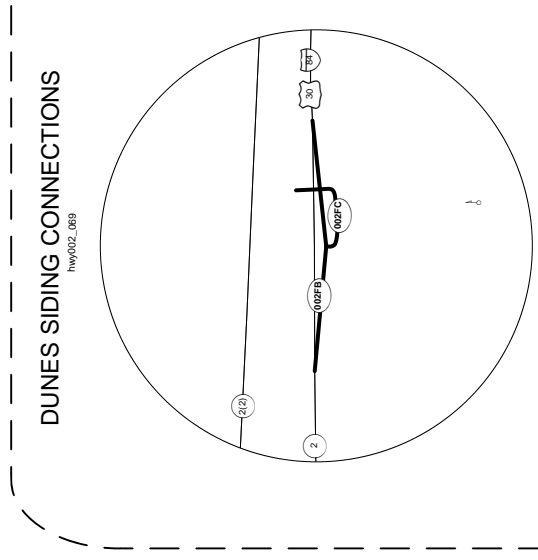
88.79	ROAD (BK)
88.81	002FA CONN. M.P. 3C88.22
88.83	HWY. 002 M.P. (2)88.83 \ HWY. 002 M.P. 88.83
88.85	002EY CONN. M.P. 1C88.83
88.89	ROAD (AH)

Total Length 0.10 Miles

CONNECTION No. 3 (002FA)

89.03	HWY. 002 M.P. (2)89.03
89.22	002EZ CONN. M.P. 2C88.81
89.40	HWY. 002 M.P. (2)88.66

Total Length 0.37 Miles



CONNECTION No. 1 (002FB)

92.31	HWY. 002 M.P. 92.31
92.41	002FC CONN. M.P. 2C92.38 (GATED)
92.47	002FC CONN. M.P. 2C92.46
92.56	0M105 M(1)56*156* CON BOX EQUIP PASS
92.56	HWY. 002 M.P. 92.56

Total Length 0.25 Miles

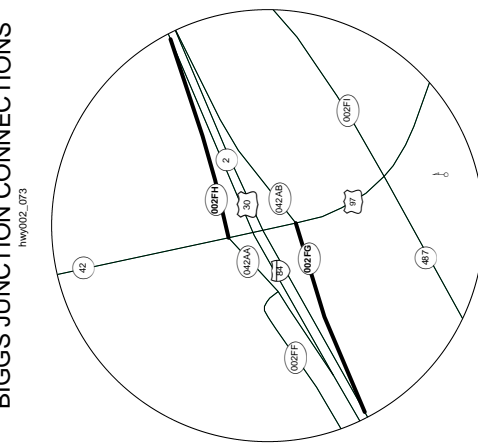
CONNECTION No. 2 (002FC)

92.38	002FB CONN. M.P. 1C92.41
92.46	002FB CONN. M.P. 1C92.47
92.47	HWY. 002 M.P. 92.47
92.48	UNION PACIFIC

Total Length 0.10 Miles

COLUMBIA RIVER HIGHWAY No. 2

BIGGS JUNCTION CONNECTIONS



CONNECTION No. 1 (002FG)

104.32 HWY. 002 M.P. 104.32
 104.56 HWY. 042 M.P. -0.09

Total Length 0.24 Miles

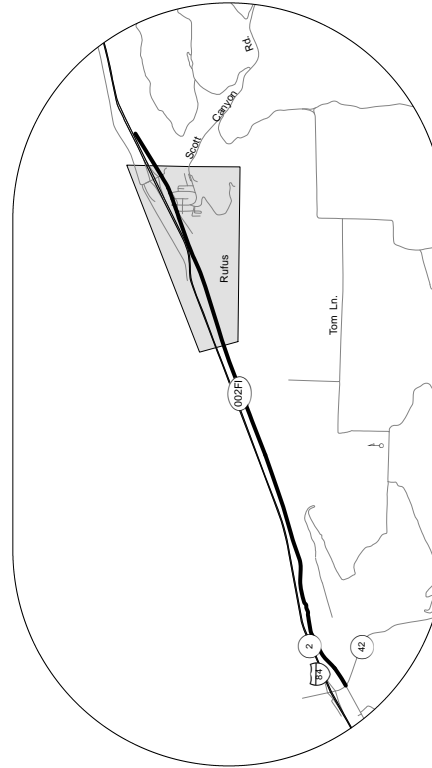
CONNECTION No. 2 (002FH)

104.78 HWY. 002 M.P. (2)104.78
 104.80 0130 02133A SPANISH HOLLOW
 104.99 HWY. 042 M.P. -0.17

Total Length 0.21 Miles

BIGGS-RUFUS FRONTAGE RD.

hwy002_074



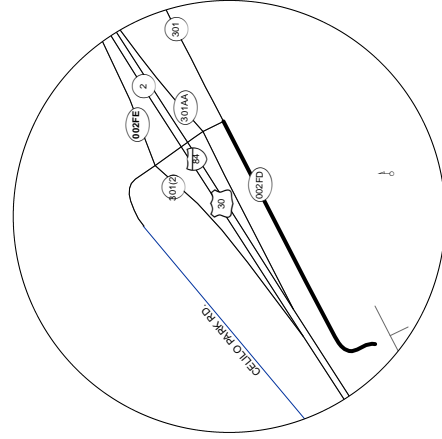
FRONTAGE RD. (002FI)

104.56 HWY. 042 M.P. 0.03
 104.71 BEG. STRUCTURE
 104.75 0404 02133 SPANISH HOLLOW CREEK
 104.78 END STRUCTURE
 107.00 MARYHILL FERRY RD. (USMR)
 109.56 2ND ST.
 109.63 SCOTT CANYON RD. (Rt.) MAIN ST. (Ll)
 109.69 FOWLER ST.
 109.71 GERKING CANYON 10047 01833 GERKING CANYON
 109.76 MURRAY ST.
 109.83 2ND ST.
 109.92 0018 01839 RCMB X SCOTT CANYON
 109.95 002FK CONN. M.P. 2C109.88
 110.44 END FRONT. RD.

Total Length 5.88 Miles

CELILO FRONTAGE RD.

hwy002_070



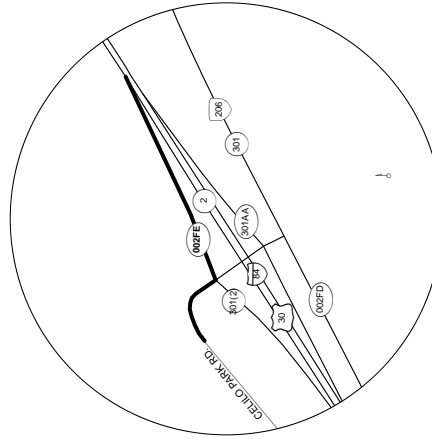
FRONTAGE RD. (002FD)

96.88 CELILO FRONTAGE RD. \ ROAD (PVT.)
 96.90 BURLINGTON NORTHERN SANTE FE
 97.01 DFMS(S)1) ND CIRC
 97.17 HWY. 301 M.P. 0.21

Total Length 0.29 Miles

CELILO-WASCO HWY CONNECTION

hwy002_071



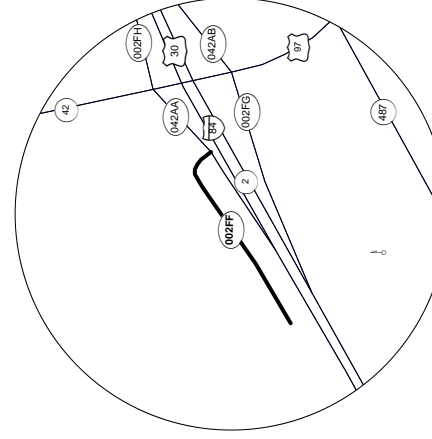
CONNECTION No. 1 (002FE)

97.37 HWY. 002 M.P. (3)97.37
 97.59 HWY. 301 M.P. (2)0.22 \ HWY. 301 (2ND LT.) M.P. (2)0.22
 97.60 METAL CATTLE GUARD
 97.61 UNION PACIFIC (2 TRACKS)
 97.62 METAL CATTLE GUARD
 97.67 END CONN. \ PARKING LOT (AH)

Total Length 0.30 Miles

BIGGS JUNCTION FRONTAGE RD.

hwy002_072



FRONTAGE RD. (002FF)

104.28 BIGGS JUNCTION FRONTAGE RD \ ROAD (BK)
 104.51 042AA CONN. M.P. 1C0.25

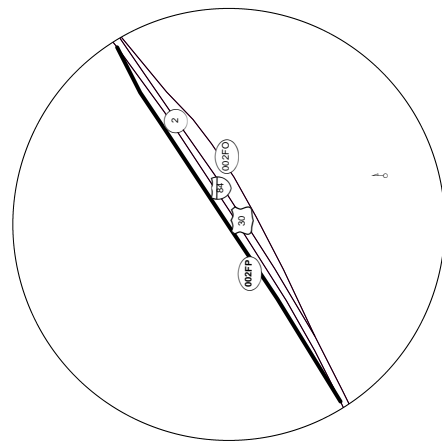
Total Length 0.23 Miles

NOTE: Milepoints on Straightline Chart are not to scale.

COLUMBIA RIVER HIGHWAY No. 2

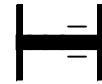
JOHN DAY DAM VIEWPOINT WB

hwy002_077



CONNECTION No. 1 (002FP)

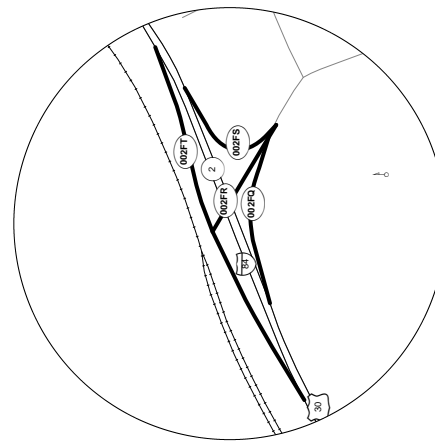
112.39 HWY. 002 M.P. (2)112.39
 112.46 BEG. PARKING AREA
 112.55 END PARKING AREA
 112.60 (DFMS)S(1) ND ND PED PASS
 112.81 HWY. 002 M.P. (2)111.97



Total Length 0.42 Miles

W JOHN DAY CONNECTIONS

hwy002_078



CONNECTION No. 1 (002FO)

114.13 HWY. 002 M.P. 114.13
 114.31 002FR CONN. M.P. 2C114.32



Total Length 0.18 Miles

CONNECTION No. 2 (002FR)

114.20 002FT CONN. M.P. 4C114.60
 114.23 HWY. 002 M.P. (2)114.23 +
 HWY. 002 M.P. 114.23
 114.32 002FO CONN. M.P. 1C114.31
 114.33 002FS CONN. M.P. 3C114.23



Total Length 0.13 Miles

CONNECTION No. 3 (002FS)

114.23 002FR CONN. M.P. 2C114.33
 114.38 HWY. 002 M.P. 114.38



Total Length 0.15 Miles

CONNECTION No. 4 (002FT)

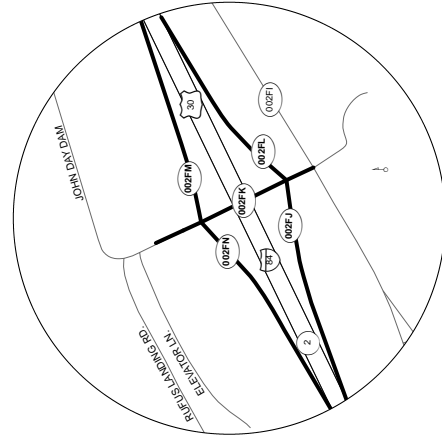
114.41 HWY. 002 M.P. (2)114.41
 114.60 002FR CONN. M.P. 2C114.20
 114.79 HWY. 002 M.P. (2)114.03



Total Length 0.38 Miles

RUFUS CONNECTIONS

hwy002_075



CONNECTION No. 1 (002FJ)

109.76 HWY. 002 M.P. 109.76 \ BEG. STRUCTURE
 109.77 0189 09232A \ SCOTT CANYON CREEK
 109.78 END STRUCTURE
 109.97 002FK CONN. M.P. 2C109.91



Total Length 0.21 Miles

CONNECTION No. 2 (002FK)

109.88 002F FRONT. M.P. 1F109.95
 109.91 002FJ CONN. M.P. 1C109.97 (LL) +
 109.95 002FL CONN. M.P. 3C109.94 (RL)
 HWY. 002 M.P. 109.95
 109.97 HWY. 002 M.P. (2)109.95
 110.00 002FM CONN. M.P. 4C110.47 (RL) +
 110.01 002FN CONN. M.P. 5C109.40 (LL)
 110.02 ROAD (P.V.)
 110.05 UNION PACIFIC
 JOHN DAY DAM LN. (AH)



Total Length 0.17 Miles

CONNECTION No. 3 (002FL)

109.94 002FK CONN. M.P. 2C109.91
 110.15 HWY. 002 M.P. 110.15



Total Length 0.21 Miles

CONNECTION No. 4 (002FM)

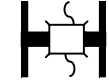
110.21 HWY. 002 M.P. (2)110.21
 110.47 002FK CONN. M.P. 2C110.00



Total Length 0.26 Miles

CONNECTION No. 5 (002FN)

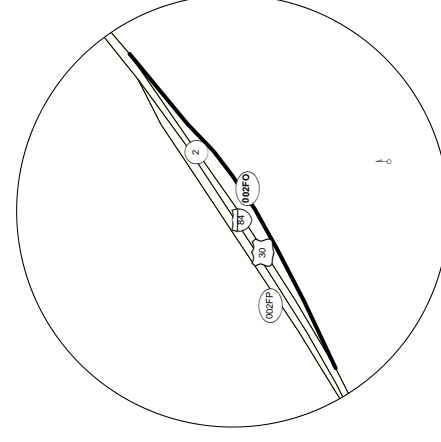
109.40 002FK CONN. M.P. 2C110.00
 109.56 BEG. STRUCTURE
 109.58 0189 09232 SCOTT CANYON CREEK
 109.59 END STRUCTURE
 109.88 HWY. 002 M.P. (2)109.88



Total Length 0.28 Miles

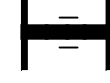
JOHN DAY DAM VIEWPOINT EB

hwy002_076



CONNECTION No. 1 (002FO)

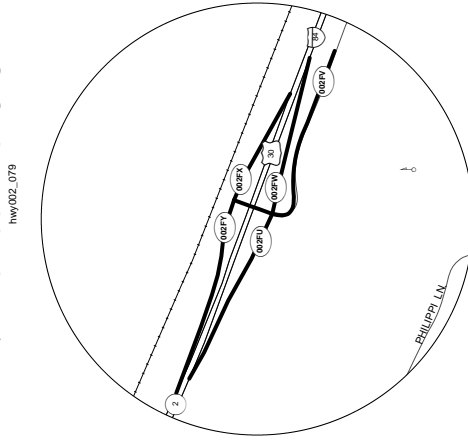
112.04 HWY. 002 M.P. 112.04
 112.18 BEG. PARKING AREA
 112.22 (DFMS)S(1) ND ND PED PASS
 112.27 END PARKING AREA
 112.40 HWY. 002 M.P. 112.41



Total Length 0.36 Miles

COLUMBIA RIVER HIGHWAY No. 2

QUINTON CONNECTIONS



CONNECTION No. 1 (002FU)

123.09 HWY. 002 M.P. 123.09
 123.31 002FV CONN. M.P. 2C123.34

Total Length 0.22 Miles

CONNECTION No. 2 (002FV)

123.28 002FV CONN. M.P. 5C123.28 (RL) +
 123.29 002FU CONN. M.P. 4C123.65 (LL)
 123.31 HWY. 002 M.P. (2)123.31 \ HWY. 002 M.P. 123.31 \ 0188' 08944
 123.32 END STRUCTURE
 123.34 002FU CONN. M.P. 1C123.31 (RL) +
 123.37 002FV CONN. M.P. 3C123.30 (LL)
 123.58 METAL CATTLE GUARD
 QUINTON CANYON RD. (AH)

Total Length 0.30 Miles

CONNECTION No. 3 (002FW)

123.30 002FV CONN. M.P. 2C123.34
 123.56 HWY. 002 M.P. 123.56

Total Length 0.26 Miles

CONNECTION No. 4 (002FX)

123.48 HWY. 002 M.P. (2)123.48
 123.65 U.P.R.R. SERVICE RD. (V.T.) (RL) +
 002FV CONN. M.P. 2C123.28 (LL)

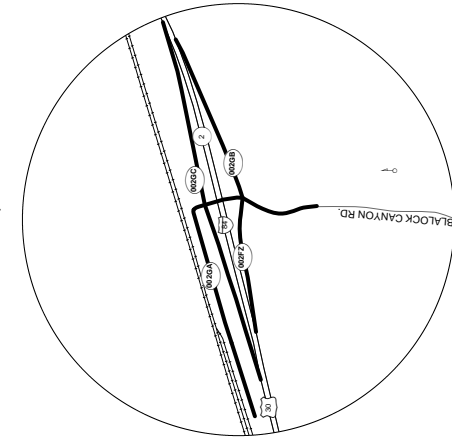
Total Length 0.17 Miles

CONNECTION No. 5 (002FY)

122.92 002FV CONN. M.P. 2C123.28
 123.12 HWY. 002 M.P. (2)123.12

Total Length 0.20 Miles

BLALOCK CONNECTIONS



CONNECTION No. 1 (002FZ)

129.22 HWY. 002 M.P. 129.22
 129.43 002GA CONN. M.P. 2C129.39 +
 129.55 002GB CONN. (2ND LT.) M.P. 3C129.42
 METAL CATTLE GUARD

Total Length 0.33 Miles

CONNECTION No. 2 (002GA)

129.39 002FZ CONN. M.P. 1C129.43 (LL) +
 129.43 002GB CONN. M.P. 3C129.42 (RL)
 129.45 HWY. 002 M.P. 129.43 \ HWY. 002 M.P. (2)129.43
 129.49 002GC CONN. M.P. 4C130.00
 BLALOCK PORT RD.
 129.69 ROAD
 129.81 U.P.R.R. SERVICE RD. (AH)

Total Length 0.42 Miles

CONNECTION No. 3 (002GB)

129.42 002FZ CONN. M.P. 1C129.43 (RL) \ 002GA CONN. M.P. 2C129.39 (LL)
 129.48 0P302 M(2)084*Y084* CMP CIRC BLALOCK CANYON
 129.71 HWY. 002 M.P. 129.71

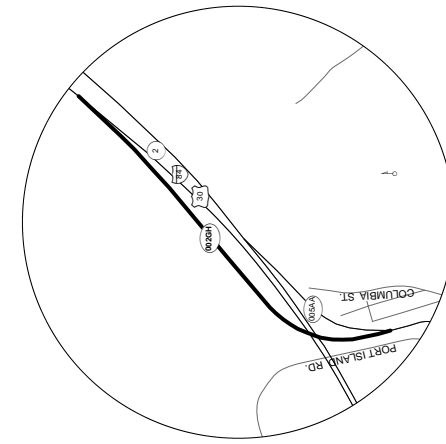
Total Length 0.29 Miles

CONNECTION No. 4 (002GC)

129.72 HWY. 002 M.P. (2)129.72
 129.95 (DFMS)S(2)084*Y084* CMP CIRC BLALOCK CANYON CREEK
 130.00 002GA CONN. M.P. 2C129.45
 130.33 HWY. 002 M.P. (2)129.11

Total Length 0.61 Miles

ARLINGTON INTCHGE CONNECTION



CONNECTION No. 1 (002GH)

138.53 HWY. 002 M.P. (2)138.53
 139.03 HWY. 002 M.P. (2)138.03
 139.04 HWY. 002 M.P. 138.02
 139.16 005AA CONN. M.P. 1C0.81

Total Length 0.63 Miles

CONNECTION No. 1 (002GG)

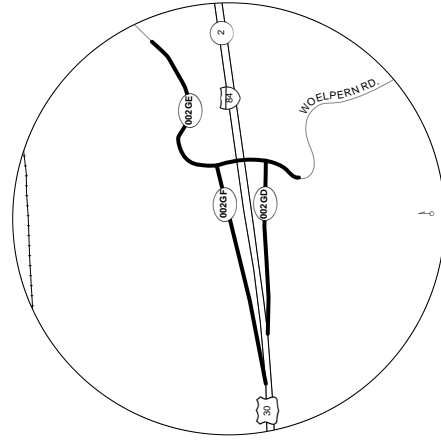
136.65 HWY. 002 M.P. (2)136.65
 136.86 VIEWPOINT
 137.06 HWY. 002 M.P. (2)136.25

Total Length 0.41 Miles

COLUMBIA RIVER HIGHWAY No. 2

WOELPERN CONNECTIONS

hwy002_081



CONNECTION No. 1 (002GD)

130.87 HWY. 002 M.P. 130.87
 131.03 002GE CONN. (WOELPERN RD.) M.P. 2C131.01
 Total Length 0.16 Miles



CONNECTION No. 2 (002GE)

130.98 METAL CATTLE GUARD \ GATE
 131.01 002GD CONN. M.P. 1C131.03
 131.03 HWY. 002 M.P. 131.03 \ HWY. 002 M.P. (2)131.03
 131.05 002GF CONN. M.P. 3C130.61
 131.06 METAL CATTLE GUARD
 131.21 ROAD (PVT.) (AH)
 Total Length 0.23 Miles



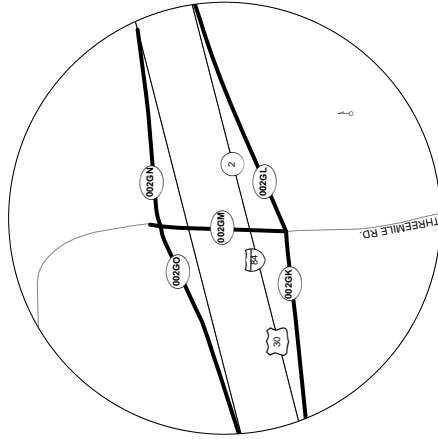
CONNECTION No. 3 (002GF)

130.61 002GE CONN. M.P. 2C131.05
 130.82 HWY. 002 M.P. (2)130.82
 Total Length 0.21 Miles



THREEMILE CANYON CONNECTIONS

hwy002_085



CONNECTION No. 1 (002GK)

151.49 HWY. 002 M.P. 151.49
 151.74 (DFMSIS)1024*X024* ND CIRC THREEMILE CANYON +
 002GM CONN. M.P. 3C151.72 (LL) \ THREEMILE RD. (PVT.) (RL)
 Total Length 0.25 Miles



CONNECTION No. 2 (002GL)

151.73 002GM CONN. M.P. 3C151.72 (LL) \ THREEMILE RD. (PVT.) (RL)
 152.00 HWY. 002 M.P. 152.00
 Total Length 0.27 Miles



CONNECTION No. 3 (002GM)

151.72 002GL CONN. M.P. 2C151.73 (RL) +
 002GK CONN. M.P. 1C151.74 (LL)
 151.75 HWY. 002 M.P. 151.75
 151.81 HWY. 002 M.P. (2)151.79
 151.84 (DFMSIS)1 ND ND THREEMILE CANYON +
 002GN CONN. M.P. 4C152.20 (RL) +
 002GO CONN. M.P. 5C151.32 (LL)
 151.85 THREEMILE RD. (PVT.) (AH)
 Total Length 0.13 Miles



CONNECTION No. 4 (002GN)

152.00 HWY. 002 M.P. (2)152.00
 152.20 002GM CONN. M.P. 3C151.84
 Total Length 0.20 Miles



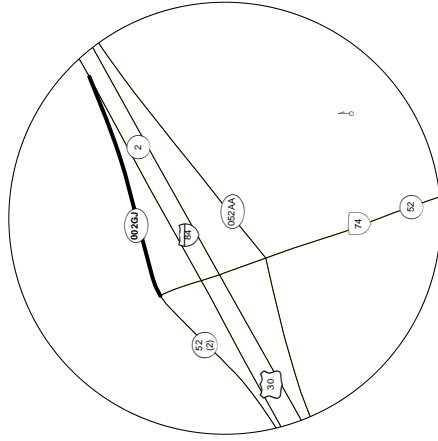
CONNECTION No. 5 (002GO)

151.32 002GM CONN. M.P. 3C151.84
 151.56 HWY. 002 M.P. (2)151.56
 Total Length 0.24 Miles



HEPPNER INTCHGE CONNECTION

hwy002_084


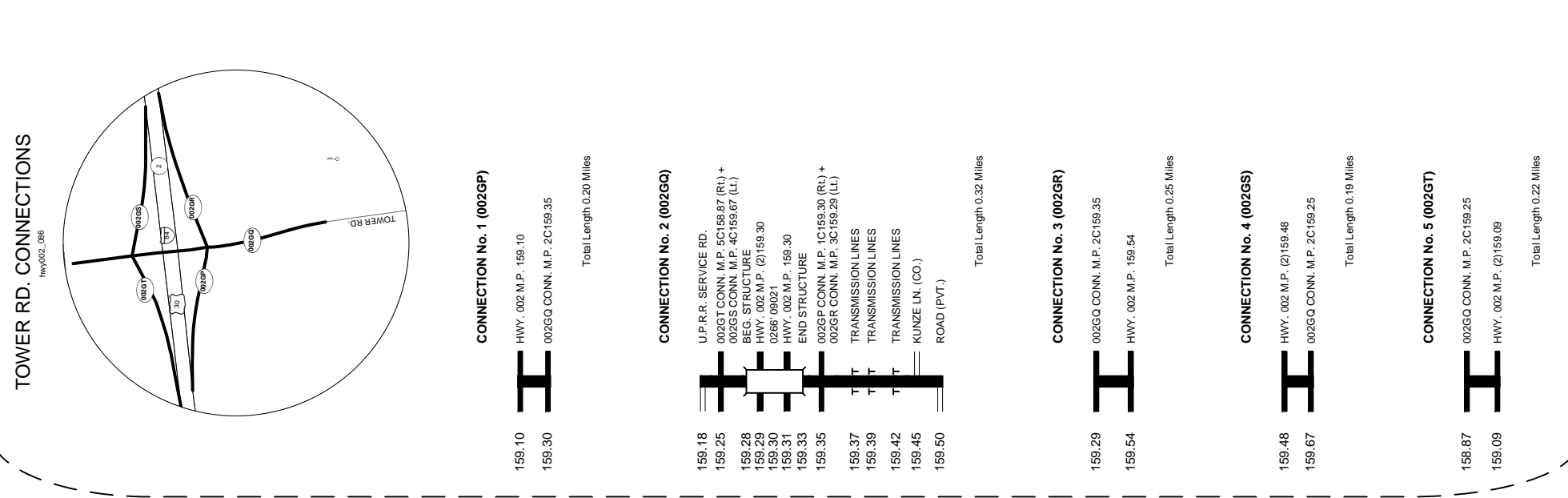


CONNECTION No. 1 (002GJ)

147.59 HWY. 002 M.P. (2)147.59
 147.82 HWY. 052 M.P. (2)0.26
 Total Length 0.23 Miles



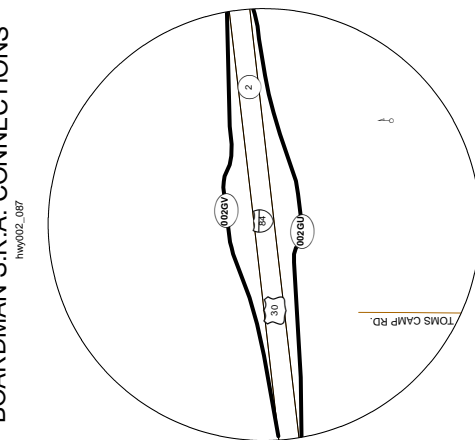
COLUMBIA RIVER HIGHWAY No. 2



NOTE: Milepoints on Straightline Chart are not to scale.

COLUMBIA RIVER HIGHWAY No. 2

BOARDMAN S.R.A. CONNECTIONS



CONNECTION No. 1 (002GU)

160.68	BOARDMAN S.R.A. EB HWY. 002 M.P. 160.68
160.89	BOARDMAN SRA (LL) (RT)
161.00	(DFMSIS(1)120'X048" CON BOX IRRIGATION
161.12	HWY. 002 M.P. 161.17

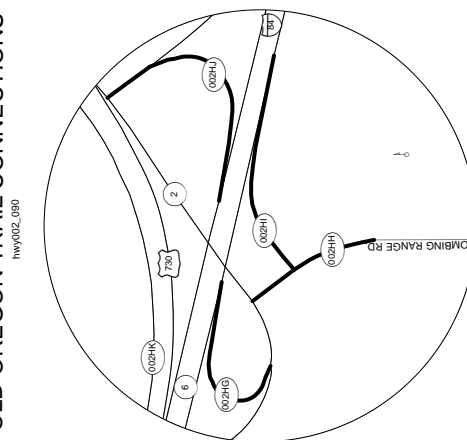
Total Length 0.44 Miles

CONNECTION No. 2 (002GV)

161.14	BOARDMAN S.R.A. WB HWY. 002 M.P. (2)161.14
161.29	(DFMSIS(1)096'X048" CON BOX IRRIGATION
161.37	BOARDMAN SRA (LL) (RT)
161.58	HWY. 002 M.P. (2)160.70

Total Length 0.44 Miles

OLD OREGON TRAIL CONNECTIONS



CONNECTION No. 1 (002HG)

167.87	HWY. 002 M.P. 167.87
168.05	HWY. 006 M.P. 167.94

Total Length 0.18 Miles

CONNECTION No. 2 (002HH)

167.94	OLD OREGON TRAIL CONN NO 2 HWY. 002 M.P. 167.94
167.99	002HI CONN. M.P. 3C167.99
168.07	FRONTAGE RD. (BOBMING RANGE RD.) (CO.)

Total Length 0.13 Miles

CONNECTION No. 3 (002HI)

167.99	002HH CONN. M.P. 2C167.99
168.22	HWY. 006 M.P. 168.16

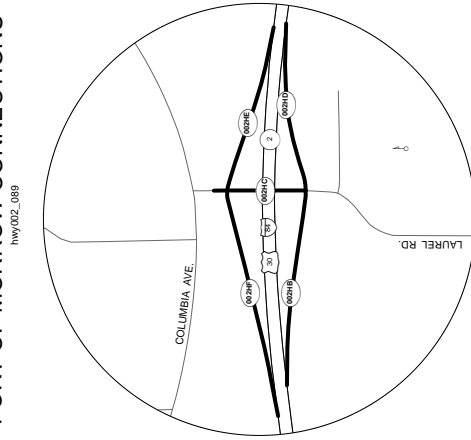
Total Length 0.23 Miles

CONNECTION No. 4 (002HJ)

168.19	HWY. 002 M.P. 168.19
168.24	006AA CONN. M.P. 1C168.61
168.45	HWY. 006 M.P. (2)168.01

Total Length 0.26 Miles

PORT OF MORROW CONNECTIONS



CONNECTION No. 1 (002HB)

165.44	HWY. 002 M.P. 165.44
165.76	LAUREL RD. (CO.) + 002HC CONN. M.P. 2C165.76

Total Length 0.32 Miles

CONNECTION No. 2 (002HC)

165.76	002HB CONN. M.P. 1C165.76 (LL) + 002HD CONN. M.P. 3C165.76 (RT)
165.81	HWY. 002 M.P. 165.76
165.83	HWY. 002 M.P. (2)165.76
165.88	002HE CONN. M.P. 4C166.26 (RL) + 002HF CONN. M.P. 5C165.03 (LL)
165.90	ROAD

Total Length 0.14 Miles

CONNECTION No. 3 (002HD)

165.75	002HC CONN. M.P. 2C165.76 + LAUREL RD. (CO.)
166.04	HWY. 002 M.P. 166.04

Total Length 0.29 Miles

CONNECTION No. 4 (002HE)

166.00	HWY. 002 M.P. (2)166.00
166.26	002HC CONN. M.P. 2C165.88

Total Length 0.26 Miles

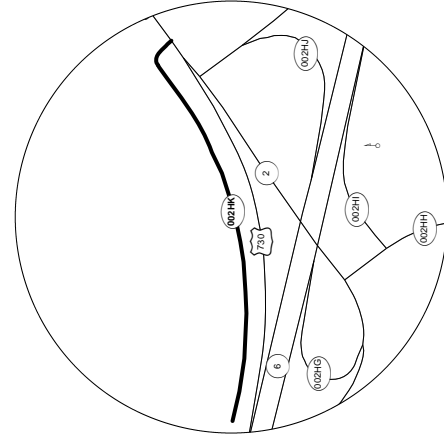
CONNECTION No. 5 (002HF)

165.03	002HC CONN. M.P. 2C165.88
165.40	HWY. 002 M.P. (2)165.40

Total Length 0.37 Miles

COLUMBIA RIVER HIGHWAY No. 2

UMATILLA ELECTRIC COOP FRONTAGE RD.
hwy002_001

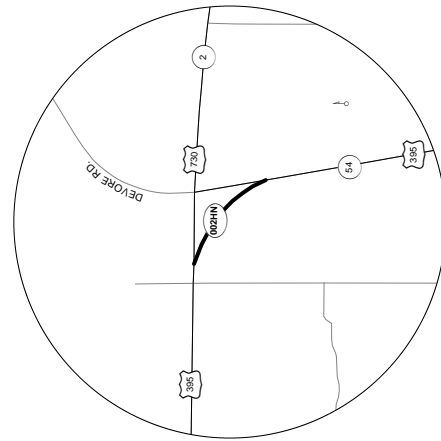


FRONTAGE RD. (002HK)

167.83	BEG. FRONT. RD. \ ROAD (BK)
167.86	ROAD (PVT.)
168.04	ROAD (PVT.)
168.23	HWY. 002 M.P. 168.23

Total Length 0.40 Miles

UMATILLA-STANFIELD INTCHG. CONNECTION
hwy002_083

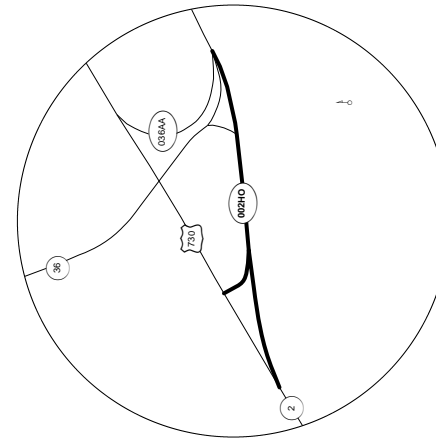


CONNECTION No. 1 (002HN)

184.81	HWY. 002 M.P. 184.81
184.91	HWY. 054 M.P. 0.10

Total Length 0.10 Miles

COLD SPRINGS JCT. INTCHG. CONNECTION
hwy002_014

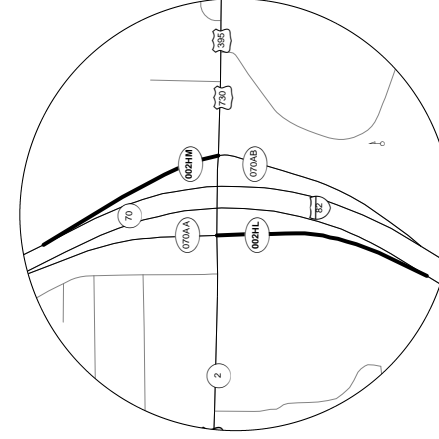


CONNECTION No. 1 (002HO)

193.24	HWY. 002 M.P. 193.24
193.38	LEG (TO 238TH DR.)
193.59	HWY. 036 M.P. 0.88

Total Length 0.35 Miles

MCNARY HWY CONNECTIONS
hwy002_012



CONNECTION No. 1 (002HL)

184.08	HWY. 002 M.P. 184.08
184.36	HWY. 070 M.P. 1.28

Total Length 0.28 Miles

CONNECTION No. 2 (002HM)

184.17	HWY. 002 M.P. 184.17
184.40	HWY. 070 M.P. (2)0.79

Total Length 0.23 Miles