

Regions in the European Union

Nomenclature of territorial units for statistics
NUTS 2013/EU-28

Regions in the European Union

Nomenclature of territorial units for statistics
NUTS 2013/EU-28

Europe Direct is a service to help you find answers to your questions about the European Union.

Freephone number (*):

00 800 6 7 8 9 10 11

(* The information given is free, as are most calls (though some operators, phone boxes or hotels may charge you).

More information on the European Union is available on the Internet (<http://europa.eu>).

Luxembourg: Publications Office of the European Union, 2015

Print	ISBN 978-92-79-38603-9	ISSN 2363-197X	doi:10.2785/53498	KS-GQ-14-006-EN-C
PDF	ISBN 978-92-79-38657-2	ISSN 2315-0815	doi:10.2785/53780	KS-GQ-14-006-EN-N

Theme: General and regional statistics
Collection: Manuals and guidelines

© European Union, 2015
Reproduction is authorised provided the source is acknowledged.

Printed in Italy

Contents

Introduction.....	4
BELGIQUE / BELGIË.....	15
БЪЛГАРИЯ.....	19
BULGARIA.....	20
ČESKÁ REPUBLIKA.....	23
DANMARK.....	26
DEUTSCHLAND.....	29
EESTI.....	46
ÉIRE / IRELAND.....	49
ΕΛΛΑΔΑ.....	52
ELLADA.....	54
ESPAÑA.....	58
FRANCE.....	62
HRVATSKA.....	67
ITALIA.....	70
KÝPROS.....	76
LATVIJA.....	79
LIETUVA.....	82
LUXEMBOURG.....	85
MAGYARORSZÁG.....	88
MALTA.....	91
NEDERLAND.....	94
ÖSTERREICH.....	98
POLSKA.....	101
PORTUGAL.....	105
ROMÂNIA.....	108
SLOVENIJA.....	112
SLOVENSKO.....	115
SVERIGE.....	121
UNITED KINGDOM.....	124
Annex 1.....	134
Annex 2.....	139
Annex 3.....	140

Introduction

The Nomenclature of Territorial Units for Statistics (NUTS) was drawn up by Eurostat over 30 years ago in order to provide a breakdown of the economic territory of the European Union ⁽¹⁾ into territorial units for the production of regional statistics and for targeting political interventions at a regional level. The NUTS classification has been used in EU legislation since 1988 ⁽²⁾, however, it was only encoded into a formal Regulation of the European Parliament and the Council in 2003 ⁽³⁾.

The NUTS classification can normally only be amended after at least three years have passed since the previous version. The first two amendments were established in 2006 and 2010. This publication covers the third, regular revision of the NUTS regions, called ‘NUTS 2013’. It came into effect on 1 January 2015 ⁽⁴⁾ and replaces the NUTS 2010. A fourth, extraordinary amendment was organized in 2014 following a substantial reorganisation of the administrative structure in Portugal ⁽⁵⁾. The changes resulting from this amendment are also reflected in this publication.

Correspondence tables showing the differences between every NUTS version since 1999 are available on the Eurostat website ⁽⁶⁾.

The NUTS serves several objectives:

- It ensures harmonised standards in the collection and transmission of regional data;
- It guarantees that published regional statistics are based on comparable data;
- It enables the analysis and comparison of the socio-economic situation of the regions based on harmonised data;
- Policy interventions such as the European Structural Funds can be specifically targeted to support disadvantaged and less competitive regions.

The purpose of this publication is to present the European regions according to the NUTS 2013 classification in the form of tables and maps. It replaces the previous Eurostat publication issued in January 2011, and includes all the changes which have taken place since then.

⁽¹⁾ Reference for the definition of the economic territory of the EU: Regulation (EU) No 549/2013 of the European Parliament and of the Council of 21 May 2013 on the European system of national and regional accounts in the European Union (ESA 2010 (European System of Accounts)) Annex A: points 2.05, 13.11 and 12, OJ L 174, 26.06.2013.

⁽²⁾ Council Regulation (EEC) No 2052/88 on the tasks of the Structural Funds: OJ L 185, 15.7.1988.

⁽³⁾ Regulation (EC) No 1059/2003 of the European Parliament and the Council on the establishment of a common classification of territorial units for statistics (NUTS); OJ L 154, 21.6.2003. The consolidated version of the Regulation is set out in Annex 1 of this document.

⁽⁴⁾ OJ L 342 18.12.2013 and OJ L 241, 13.8.2014. The texts of these Regulations are set out in Annexes 2 and 3.

⁽⁵⁾ Commission Regulation (EU) No 868/2014 of 8 August 2014 amending the annexes to Regulation (EC) No 1059/2003 of the European Parliament and of the Council on the establishment of a common classification of territorial units for statistics (NUTS), OJ L 241, 13.8.2014.

⁽⁶⁾ <http://ec.europa.eu/eurostat/web/nuts/history>.

The maps in this document are simply intended to enable the reader to locate the regions; the regional boundaries shown are also indicative. The scales used differ depending on the country. The countries are listed in the official protocol order, which is alphabetically based on the spelling in its national language.

European regional statistics according to the NUTS breakdown can be accessed through the Eurostat online database ⁽⁷⁾. Depending on the domain and variable concerned, regional statistics are available at one or more of the three NUTS levels.

Some examples of regional datasets available on Eurostat’s website at the NUTS 2 level are:

- agriculture
 - animal populations
 - production of cow’s milk on farms
- demography
 - population by age and sex
 - fertility rates by age
 - life expectancy by age and sex
- regional economic accounts
 - gross domestic product at current market prices
- labour market
 - employment by sex and age
 - average number of usual weekly hours of work in the main job
- education
 - number of students by age and sex
 - early leavers from education and training by sex
- poverty and social exclusion
 - at-risk-of-poverty-rate

...and many more, covering aspects of science and technology, business, tourism, transport, labour costs, information society, crime as well as environment and energy in addition to those mentioned above. A complete overview is available on the Eurostat website ⁽⁷⁾.

Basic principles

The NUTS classification subdivides the economic territory of the EU Member States into territorial units (regions), whereby the following principles apply:

⁽⁷⁾ <http://ec.europa.eu/eurostat/web/regions/data/database>.

a) *The NUTS classification includes three hierarchical levels*

The classification is made up of three hierarchical levels: each Member State is divided into so-called NUTS 1 regions, which in turn are subdivided into NUTS 2 regions and then divided further

into NUTS 3 regions. Each of these regions is allocated a specific code and name. Since several different regions within Europe have the same name, a distinction has been made by adding to each of these the abbreviation for the country concerned. The following table shows one of the NUTS 1 regions of the UK, including its breakdown into NUTS 2 and 3 regions, as an example:

Code	NUTS 1	NUTS 2	NUTS 3
UKD	NORTH WEST (ENGLAND)		
UKD1		Cumbria	
UKD11			West Cumbria
UKD12			East Cumbria
UKD3		Greater Manchester	
UKD33			Manchester
UKD34			Greater Manchester South West
UKD35			Greater Manchester South East
UKD36			Greater Manchester North West
UKD37			Greater Manchester North East
UKD4		Lancashire	
UKD41			Blackburn with Darwen
UKD42			Blackpool
UKD44			Lancaster and Wyre
UKD45			Mid Lancashire
UKD46			East Lancashire
UKD47			Chorley and West Lancashire
UKD6		Cheshire	
UKD61			Warrington
UKD62			Cheshire East
UKD63			Cheshire West and Chester
UKD7		Merseyside	
UKD71			East Merseyside
UKD72			Liverpool
UKD73			Sefton
UKD74			Wirral

Some regions appear at more than one level (for example: Luxembourg appears as the country and also for NUTS levels 1, 2 and 3). In such cases, the codes end in zero for a region with an identical territory at the next lower level. For

Luxembourg, the NUTS 1 code is 'LU0', the NUTS 2 code is 'LU00' and the NUTS 3 code is 'LU000'. The labels do not need to be identical at the different levels, even if the regions concerned cover identical territory.

b) NUTS favours administrative units ⁽⁸⁾ already existing in the Member States

Existing administrative units within the Member States constitute the very first criterion for the definition of the NUTS regions. The main reason for this is that the existence of administrative structures usually supports the availability of data and the implementation capacity of policy measures.

If no administrative units exist for a given level, it can be constituted by aggregating smaller administrative units to that higher level. This aggregation shall take geographical, socio-economic, historical, cultural or environmental circumstances into consideration. The resulting aggregated units are referred to as “non-administrative units”.

Examples of administrative and non-administrative units being designated as NUTS regions are:

NUTS level	Germany	Spain	France	Italy
NUTS 1	Bundesländer	non-administrative aggregations	non-administrative aggregations	non-administrative aggregations
NUTS 2	Regierungsbezirke/ non-administrative aggregations	Comunidades autónomas	Régions	Regioni
NUTS 3	Kreise und Kreisfreie Städte	Provincias	Départements	Province

c) The NUTS Regulation lays down minimum and maximum thresholds for the population size of the regions

The average size of the regions in the respective level shall lie within the following thresholds:

Level	Minimum	Maximum
NUTS 1	3 million	7 million
NUTS 2	800 000	3 million
NUTS 3	150 000	800 000

For non-administrative units, deviations exist for particular geographical, socio-economic, historical, cultural or environmental circumstances, especially for islands and outermost regions.

d) The NUTS are complemented at the lower level by local administrative units (LAU)

Districts and municipalities constitute a more detailed level than NUTS 3. These are called ‘Local Administrative Units’ (LAUs), exist in two levels (LAU 1 and LAU 2) and are only briefly mentioned in the NUTS Regulation. Not all the Member States use the level of LAU 1; however, LAU 2 regions are defined for the whole EU. More information is available on the Eurostat website ⁽⁹⁾.

Amending NUTS

The NUTS Regulation lays down the rules for amendments of the regional breakdown.

No earlier than at least three years after the previous amendment, the Commission can launch the procedure to renew the classification, often following notifications by Member States about changes in their administrative structures. In close cooperation with the Member States, the Commission initiates the legislative procedure to amend the annexes of the NUTS Regulation, in which the territorial units are specified.

A number of detailed rules apply; while changes in national administrative regions lead virtually automatically to a change in the NUTS classification, for non-administrative units the NUTS Regulation stipulates that changes must entail a reduction of the standard deviation of the size in terms of population of all EU territorial units.

The latest amendment round, whose results are reflected in this publication, was specified in Commission Regulation (EU) No 1319/2013 of 9 December 2013, entered into force on 31 December 2013 and shall apply, with regard to the transmission of data to the Commission (Eurostat), from 1 January 2015. All agreed changes are reflected in this publication.

Due to a substantial reorganisation of the administrative structure in Portugal which was finalised after the amendment procedure of 2013, the Commission agreed to launch an extraordinary amendment which entered into force in August 2014. Although the amendment shall apply with regard to the transmission of data to the Commission (Eurostat) from 1 January 2016, the Statistical Office of Portugal (INE) and Eurostat agreed, for practicality reasons, that Portugal will already apply the new breakdown from 1 January 2015.

⁽⁸⁾ An “administrative unit” is a geographical area with an administrative authority that has the power to take administrative or policy decisions for that area within the legal and institutional framework of the Member State (Regulation 1083/2003, art. 3 (2)).

⁽⁹⁾ <http://ec.europa.eu/eurostat/web/nuts/local-administrative-units>.

Purpose of NUTS

NUTS serves as a reference:

a) For the collection, development and harmonisation of the European Union's regional statistics

During the 1970s, NUTS gradually replaced the specific divisions used in the various statistical domains (agricultural regions, transport regions, etc.), and it was on the basis of NUTS that regional economic accounts were developed and the regional sections of EU surveys were defined.

The NUTS still ensures that regional data is collected EU-wide on an agreed and harmonised basis, making certain that the data is comparable between the regions.

b) For socio-economic analyses of the regions

The different levels of NUTS provide an analytical scheme. The 1961 Brussels Conference on Regional Economies, organised by the Commission, found that NUTS 2 (basic regions) was the framework generally used by Member States to apply their regional policies and is therefore the appropriate level for analysing regional/national problems. On the other hand, NUTS 1 (major socio-economic regions grouping together basic regions) should be used for analysing regional problems within the EU, such as 'the effect of the customs union and economic integration on areas at the next level down from national areas'. NUTS 3, which broadly comprises regions which are too small for complex economic analyses, may be used for specific analysis or to pinpoint where regional measures need to be taken.

c) For the framing of EU regional policies

The new rules in the legislation governing the programming period of EU Cohesion Policy funding for 2014-2020 state that Structural Funds support is now solely based on the classification of NUTS 2 regions. For the purpose of receiving funding from the Structural Funds, NUTS 2 regions are classified into less developed regions, transition regions and more developed regions. The allocation of resources from the Funds depends on this classification ⁽¹⁰⁾.

Regional classification beyond the EU

The NUTS nomenclature is only defined for the 28 Member States of the European Union. For the countries that make up the European Free Trade Association (EFTA), regions have been encoded in a way which resembles the NUTS.

Concerning the EU candidate countries, Eurostat has drafted together with them a nomenclature of statistical regions intended to produce a hierarchy similar to the NUTS ⁽¹¹⁾. On accession to the EU, the breakdown into statistical regions in force in a given country, agreed bilaterally, will become part of the NUTS and subject to its provisions in the NUTS Regulation.

⁽¹⁰⁾ <http://eur-lex.europa.eu/legal-content/EN/TXT/PDF/?uri=CELEX:32013R1303&from=EN>.
⁽¹¹⁾ <http://ec.europa.eu/eurostat/web/nuts/statistical-regions-outside-eu>.

Main characteristics

The current NUTS nomenclature, applicable from 1 January 2015, subdivides the economic territory of the European Union into 98 regions at NUTS 1 level, 276 regions at NUTS 2 level and 1 342 regions at NUTS 3 level.

Below those, two levels of Local Administrative Units (LAUs) have been defined. The upper LAU level (LAU 1, formerly NUTS level 4) is only defined for the following countries: Bulgaria, the Czech Republic, Denmark, Germany, Estonia, Ireland, Greece, France, Cyprus, Lithuania, Luxembourg, Hungary, Malta, Poland, Portugal, Slovenia, the Slovakia, Finland and the United Kingdom. The lower LAU level (LAU 2, formerly NUTS level 5) consists of around 121 000 municipalities or equivalent units in the 28 EU Member States (as from 2013).

The aim of the NUTS classification is to ensure that comparable regions appear at the same NUTS level. With the population size being defined in the NUTS Regulation as a key indicator for comparability, each level inevitably contains regions that differ greatly in terms of area, economic weight or administrative powers.

Some examples below illustrate the heterogeneity of the regions, focusing here on area size and the population figures:

Area size

NUTS 1

Largest:

Manner-Suomi (Finland), 336 855 km² and Norra Sverige (Sweden), 309 936 km²

Smallest:

Région de Bruxelles-Capitale / Brussels Hoofdstedelijk Gewest (Belgium), 161 km² and Malta, 316 km²

NUTS 2

Largest:

Pohjois- ja Itä-Suomi (Finland), 226 785 km² and Övre Norrland (Sweden), 164 077 km²

Smallest:

Ciudad Autónoma de Melilla (Spain), 13.4 km² and Ciudad Autónoma de Ceuta (Spain), 19.5 km²

NUTS 3

Largest:

Norrbottnens län (Sweden), 105 205 km² and Lappi (Finland), 98 987 km²

Smallest:

Same as NUTS 2 (Melilla and Ceuta), followed by Schweinfurt, kreisfreie Stadt (Germany), 35.7 km²

*Population (approximations)***NUTS 1****Largest:**

Nordrhein-Westfalen (Germany), 17.5 million and Nord-Ovest (Italy), 16 million

Smallest:

Åland (Finland), 28 500 and the Região Autónoma dos Açores (Portugal), 247 000

NUTS 2**Largest:**

Île de France (France), 12 million and Lombardia (Italy), 10 million

Smallest:

Åland (Finland), 28 500 and the Ciudad Autónoma de Melilla (Spain), 84 000

NUTS 3**Largest:**

Madrid (Spain), 6.5 million and Barcelona (Spain), 5.5 million

Smallest:

El Hierro (Spain), 10 500 and Evrytania (Greece), 20 000 inhabitants.

Tables 2 and 3 show the largest, smallest and average areas and populations at the three NUTS levels, for each Member State and for the European Union as a whole.

Changes compared with 2010

The most significant change is the accession of a new Member State, Croatia, to the NUTS classification ⁽¹²⁾.

While only two countries had changes at the NUTS 1 level, three countries have changes at NUTS 2 and seven countries at the NUTS 3 level.

The changes in the current NUTS version (NUTS 2013) compared to NUTS 2010 are as follows ⁽¹³⁾:

	NUTS 1	NUTS 2	NUTS 3
Germany	–	–	Sixteen regions merged to six in Mecklenburg-Vorpommern.
Greece	Border shift occurred between two regions.	–	Five pairs of regions merged and Attiki has been split into seven regions.
France	Départements d'outre-mer reduced in size by St. Barthèlemey and increased by Mayotte.	Guadeloupe has reduced in size following the separation of St. Berthèlemey (which left the economic territory of France). Mayotte joined the economic territory of France.	Guadeloupe has reduced in size following the separation of St. Berthèlemey (which left the economic territory of France). Mayotte joined the economic territory of France.
Poland	–	–	Thirteen regions were reorganised into nineteen.
Portugal	–	–	Twenty-one regions were reorganised into seventeen.
Slovenia	–	Border shift occurred between two regions.	Border shift occurred between two pairs of regions.
United Kingdom	–	Two regions of London split into five.	In England, fourteen regions split into forty-eight along borders of Local Authorities.

⁽¹²⁾ The inclusion of Croatian regions was implemented by Council Regulation 517/2013. OJ L 158, 10.6.2013.

⁽¹³⁾ Excluding simple name and code changes.

Table 1: Correspondence between the NUTS levels and the national administrative units, 2013

EU-28	NUTS 1		NUTS 2		NUTS 3		LAU 1 (1)		LAU 2	
		98		276		1342				118504
BE	Gewesten / Régions	3	Provincies / Provinces	11	Arrondissementen / Arrondissements	44	-		Gemeenten / Communes	589
BG	Райони (Rajoni)	2	Райони за планиране (Rajoni za planirane)	6	Области (Oblasti)	28	Общини (Obshtini)	264	Населени места (Naseleni mesta)	5268
CZ	Území	1	Oblasti	8	Kraje	14	Okresy	77	Obce	6253
DK	-	1	Regioner	5	Landsdele	11	Kommuner	99	Kommuner	2298
DE	Länder	16	Regierungsbezirke	38	Kreise, kreisfreie Städte	402	Verwaltungsgemeinschaften	1374	Gemeinden	11238
EE	-	1	-	1	Maakondade rühmad	5	Maakond	15	Vald, Linn	215
IE	-	1	Regions	2	Regional Authority Regions	8	Counties, Cities, boroughs	6	Electoral Districts	3441
EL	Γεωγραφική Ομάδα (Groups of development regions)	4	Περιφέρειες (Periferies)	13	Νομοί (Nomoi)	52	Δήμοι, Κοινότητες (Dēmoi, Koinotites)	326	Δημοτικά Διαμερίσματα, Κοινοτικά Διαμερίσματα (Demotiko diamerisma, Koinotiko diamerisma)	6132
ES	Agrupacion de comunidades Autonomas	7	Comunidades Autónomas, Ciudades Autónomas	19	Provincias, Consejos insulares y Cabildos	59	-		Municipios	8117
FR	Z.E.A.T + DOM	9	Régions	27	Départements	101	Cantons de rattachement	3804	Communes	36683
HR		1	Regija	2	Županije	21	-		Gradovi i općine	556
IT	Gruppi di regioni	5	Regioni	21	Provincia	110	-		Comuni	8071
CY	-	1	-	1	-	1	Επαρχίες (Eparchies)	6	Δήμοι, Κοινότητες (Dimoi, koinotites)	614
LV	-	1	-	1	Reģioni	6	-		Republikas pilsētas, novadi	119
LT	-	1	-	1	Apskritis	10	Savivaldybės	60	Seniūnijos	540
LU	-	1	-	1	-	1	Cantons	12	Communes	106
HU	Statisztikai nagyrégiók	3	Tervezési-statisztikai régiók	7	Megyék	20	Statisztikai kistérségek	198	Települések	3177

Table 1: Correspondence between the NUTS levels and the national administrative units, 2013
(cont)

	NUTS 1		NUTS 2		NUTS 3		LAU 1 (¹)		LAU 2	
EU-28		98		276		1342				118504
MT	-	1	-	1	Gzejjer	2	Distretti	6	Kunsilli	68
NL	Landsdelen	4	Provincies	12	COROP regio's 2010	40	-		Gemeenten	403
AT	Gruppen von Bundesländern	3	Länder	9	Gruppen von politischen Bezirken	35	-		Gemeinden	2354
PL	Regiony	6	Województwa	16	Podregiony	72	Powiaty, miasta na prawach powiatu	380	Gminy	2479
PT	Região Autónoma dos Açores' and 'Região Autónoma da Madeira'	3	Comissaoes de Coordenação regional + Regioes autonomas	7	Entidades Intermunicipais, Região Autónoma dos Açores y Região Autónoma da Madeira	25	Concelhos - Municípios	308	Freguesias	3092
RO	Macroregiuni	4	Regiuni	8	Judete	42	-		Comuni, Municipii, Orase	3181
SI	-	1	Kohezjske regije	2	Statistične regije	12	Upravne enote	58	Občine	211
SK	-	1	Oblasti	4	Kraje	8	Okresy	79	Obce	2927
FI	Manner-Suomi, Ahvenanmaa / Fasta Finland, Åland	2	Suuralueet / Storområden	5	Maakunnat / Landskap	19	Seutukunnat / Ekonomiska regioner	70	Kunnat / Kommuner	320
SE	Grupper av riksområden	3	Riksområden	8	Län	21	-		Kommuner	290
UK	Scotland, Wales, Northern Ireland' and the 'Government Office Regions of England Office Regions; Country	12	Counties (some grouped); Inner and Outer London; Groups of unitary authorities	40	Upper tier authorities or groups of lower tier authorities (unitary authorities or districts)	173	Lower tier authorities (districts) or individual unitary authorities; In- dividual unitary authorities or LECs (or parts thereof); Districts	389	Wards (or parts thereof)	9762

(¹) LAU 1 is not defined for all countries.

Abbreviations:

DOM Département d'outre-Mer (French department beyond the seas)

Z.E.A.T. Zone économique d'aménagement du territoire (France)

COROP Coördinatie Commissie Regionaal Onderzoeksprogramma (this commission delineated the Dutch COROP-regions in 1970)

LEC Local Enterprise Company (Scotland)

GOR Government Office Region (England)

EEA European Economic Area

Table 2: Area of the regions, 2013 ⁽¹⁾
(km²)

	NUTS 1			NUTS 2			NUTS 3		
	Average	Minimum	Maximum	Average	Minimum	Maximum	Average	Minimum	Maximum
EU-28	45 545	161	336 855	16 410	13	226 785	3 394	13	105 205
BE	10 176	161	16 844	2 775	161	4 440	694	101	1 592
BG	55 450	42 578	68 322	18 483	14 645	22 323	3 961	1 285	7 747
CZ	78 866	78 866	78 866	9 858	496	17 617	5 633	496	11 016
DK	42 916	42 916	42 916	8 583	2 553	13 006	3 901	170	8 777
DE ⁽²⁾	22 323	419	70 550	9 399	419	29 486	867	36	3 059
EE	45 227	45 227	45 227	45 227	45 227	45 227	9 045	3 994	16 698
IE	69 797	69 797	69 797	34 899	33 252	36 545	8 725	921	14 286
GR	32 989	3 808	56 792	10 151	2 307	19 147	2 581	356	5 461
ES	72 284	7 447	215 322	26 631	13	94 226	8 576	13	21 766
FR	70 315	12 012	145 645	24 340	1 128	83 534	6 328	105	83 534
HR ⁽³⁾	56 594	56 594	56 594	28 297	24 705	31 889	2 695	641	5 353
IT	60 415	49 932	73 800	14 384	3 261	25 832	2 746	213	7 398
CY	9 251	9 251	9 251	9 251	9 251	9 251	9 251	9 251	9 251
LV	64 573	64 573	64 573	64 573	64 573	64 573	10 762	304	15 245
LT	65 300	65 300	65 300	65 300	65 300	65 300	6 530	4 350	9 731
LU	2 586	2 586	2 586	2 586	2 586	2 586	2 586	2 586	2 586
HU	31 008	6 916	49 495	13 289	6 916	18 337	4 651	525	8 445
MT	316	316	316	316	316	316	158	69	247
NL	10 385	7 290	11 892	3 462	1 449	5 749	1 039	128	3 437
AT	27 960	23 563	34 377	9 320	415	19 186	2 397	415	4 613
PL	52 113	27 516	74 866	19 542	9 412	35 558	4 738	262	12 092
PT	30 737	801	89 089	13 173	801	31 605	3 074	801	8 543
RO	59 598	36 274	72 612	29 799	1 821	36 850	5 676	238	8 697
SI	20 273	20 273	20 273	10 137	8 061	12 212	1 689	264	2 675
SK	49 036	49 036	49 036	12 259	2 053	16 263	6 130	2 053	9 454
FI	169 217	1 580	336 855	67 687	1 580	226 785	17 812	1 580	98 983
SE	146 192	47 983	309 936	54 822	6 779	164 078	20 885	3 039	105 205
UK	19 533	1 595	80 239	6 716	328	41 960	1 788	43	14 726

⁽¹⁾ These figures are based on the NUTS 2010 regulation.

⁽²⁾ Figures for Mecklenburg-Vorpommern at NUTS 3 level refer to year 2011.

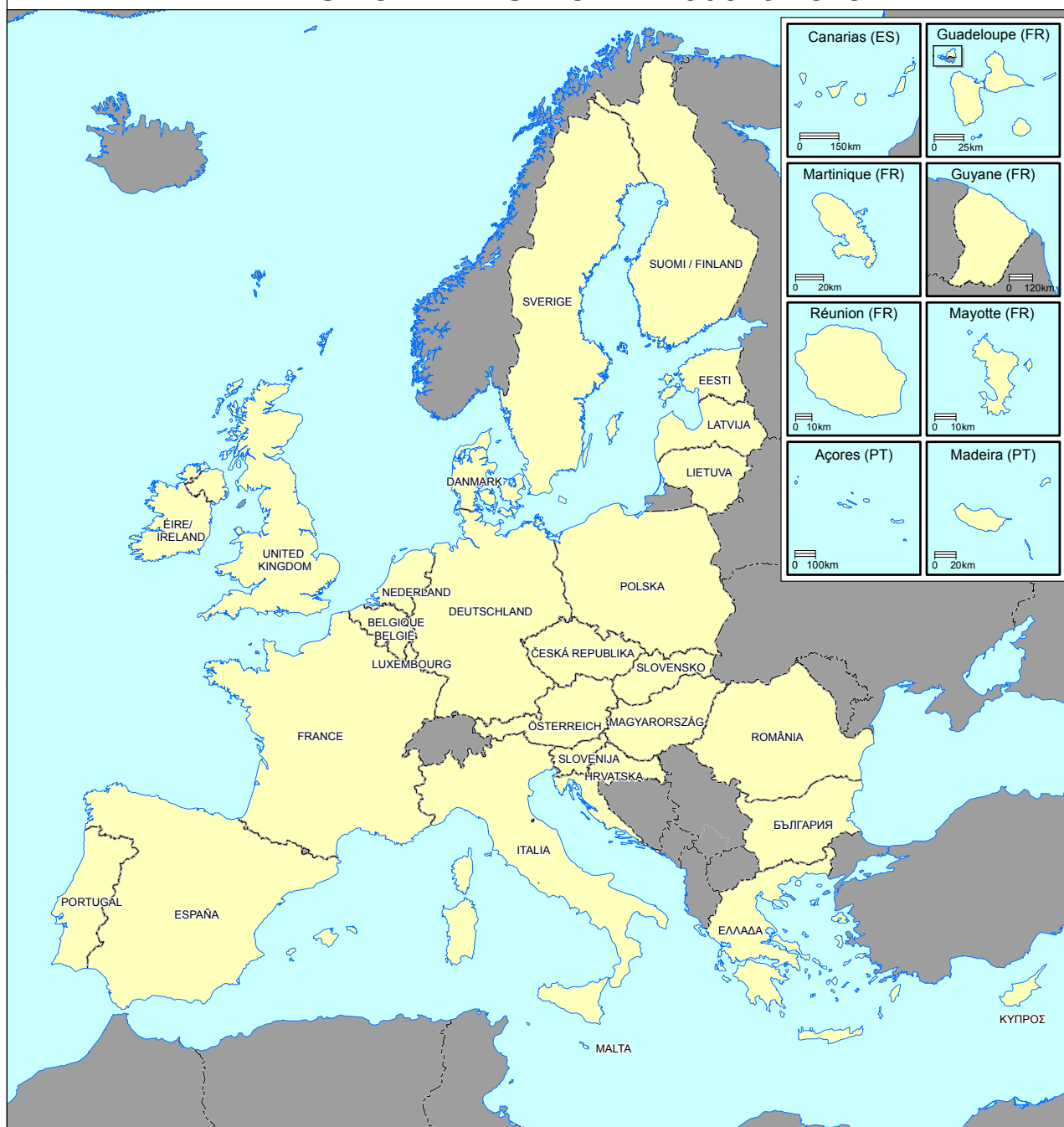
⁽³⁾ Figures for Croatia (HR) refer to "Land Area - Total" and not "Total Area".

Table 3: Population of the regions in 2014 ⁽¹⁾
(1000)

	NUTS 1			NUTS 2			NUTS 3		
	Average	Minimum	Maximum	Average	Minimum	Maximum	Average	Minimum	Maximum
EU-28	5 172	29	17 572	1 863	29	12 005	385	11	6 378
BE	3 735	1 184	6 429	1 019	279	21 809	255	47	1 184
BG	3 623	3 581	3 664	1 208	810	2 128	259	95	1 310
CZ	10 512	10 512	10 512	1 314	1 125	1 680	751	300	1 302
DK	5 627	5 627	5 627	1 125	581	1 749	512	40	852
DE	5 048	657	17 572	2 125	519	5 089	196	34	3 422
EE	1 316	1 316	1 316	1 316	1 316	1 316	263	125	572
IE	4 606	4 606	4 606	2 303	1 233	3 373	576	290	1 272
GR	2 726	1 161	3 856	839	198	3 856	214	20	3 856
ES	6 645	2 115	13 489	2 448	84	8 389	788	11	6 378
FR	7 315	1 915	12 005	2 532	250	12 005	658	77	2 596
HR	4 247	4 247	4 247	2 123	1 406	2 841	202	49	797
IT	12 157	6 759	16 131	2 894	129	9 973	553	58	4 321
CY	858	858	858	858	858	858	858	858	858
LV	2 001	2 001	2 001	2 001	2 001	2 001	334	202	643
LT	2 943	2 943	2 943	2 943	2 943	2 943	294	105	806
LU	550	550	550	550	550	550	550	550	550
HU	3 292	2 965	3 941	1 411	917	2 965	494	198	1 745
MT	425	425	425	425	425	425	213	31	394
NL	4 207	1 718	7 953	1 402	381	3 577	421	48	1 418
AT	2 836	1 771	3 679	945	287	1 766	243	20	1 766
PL	6 336	3 830	7 864	2 376	960	5 293	576	268	1 720
PT	3 476	247	9 919	1 490	247	3 644	348	39	2 026
RO	4 987	3 851	5 782	2 493	1 818	3 273	475	208	1 865
SI	2 061	2 061	2 061	1 031	981	1 080	172	43	546
SK	5 416	5 416	5 416	1 354	618	1 837	677	558	819
FI	2 726	29	5 423	1 090	29	1 585	287	29	1 585
SE	3 215	1 708	4 168	1 206	369	2 163	459	57	2 163
UK	5 359	1 836	8 821	1 738	467	5 118	463	22	2 241

⁽¹⁾ These figures are based on the NUTS 2010 regulation (classification). The NUTS 2013 regulation has entered into force 1st January 2015 and figures for all Member States will be available from April 2016.

THE EUROPEAN UNION – National level



LEGEND

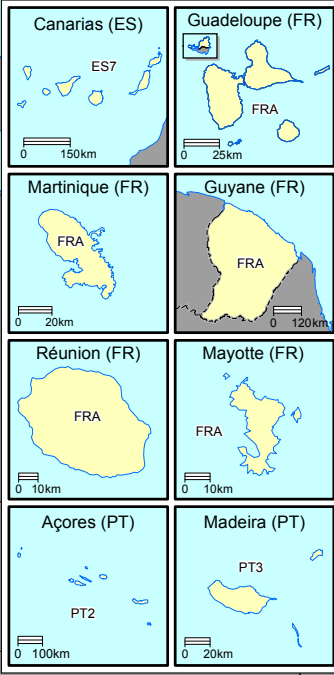
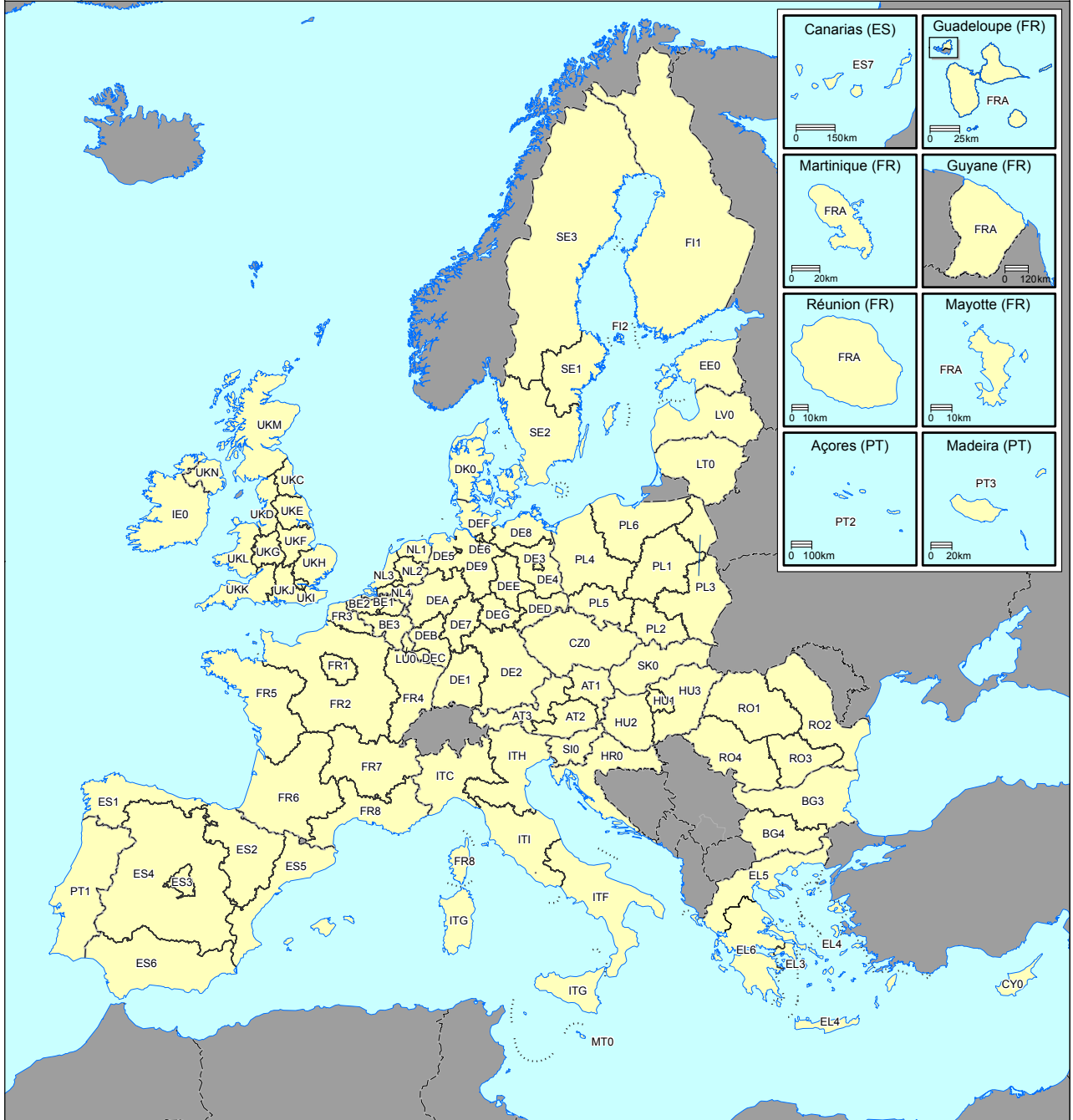
——— National level

0 300 km

© EuroGeographics Association for the administrative boundaries
 Cartography: Eurostat - GISCO, 2014

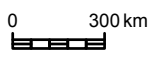
eurostat

THE EUROPEAN UNION – NUTS level 1



LEGEND

- National level
- NUTS level 1



© EuroGeographics Association for the administrative boundaries
 Cartography: Eurostat - GISCO, 2014



BELGIQUE / BELGIË

Code	NUTS 1	NUTS 2	NUTS 3
BE1	RÉGION DE BRUXELLES-CAPITALE / BRUSSELS HOOFDSTEDELIJK GEWEST		
BE10		Région de Bruxelles-Capitale / Brussels Hoofdstedelijk Gewest	
BE100			Arr. de Bruxelles-Capitale / Arr. van Brussel-Hoofdstad (1)
BE2	VLAAMS GEWEST		
BE21		Prov. Antwerpen (2)	
BE211			Arr. Antwerpen
BE212			Arr. Mechelen
BE213			Arr. Turnhout
BE22		Prov. Limburg (BE)	
BE221			Arr. Hasselt
BE222			Arr. Maaseik
BE223			Arr. Tongeren
BE23		Prov. Oost-Vlaanderen	
BE231			Arr. Aalst
BE232			Arr. Dendermonde
BE233			Arr. Eeklo
BE234			Arr. Gent
BE235			Arr. Oudenaarde
BE236			Arr. Sint-Niklaas
BE24		Prov. Vlaams-Brabant	
BE241			Arr. Halle-Vilvoorde
BE242			Arr. Leuven
BE25		Prov. West-Vlaanderen	
BE251			Arr. Brugge
BE252			Arr. Diksmuide
BE253			Arr. Ieper
BE254			Arr. Kortrijk
BE255			Arr. Oostende
BE256			Arr. Roeselare
BE257			Arr. Tielt
BE258			Arr. Veurne
BE3	RÉGION WALLONNE		
BE31		Prov. Brabant Wallon	
BE310			Arr. Nivelles
BE32		Prov. Hainaut	
BE321			Arr. Ath
BE322			Arr. Charleroi
BE323			Arr. Mons
BE324			Arr. Mouscron
BE325			Arr. Soignies
BE326			Arr. Thuin
BE327			Arr. Tournai
BE33		Prov. Liège	
BE331			Arr. Huy
BE332			Arr. Liège
BE334			Arr. Waremme

BELGIQUE / BELGIË (cont)

Code	NUTS 1	NUTS 2	NUTS 3
BE335			Arr. Verviers - communes francophones
BE336			Bezirk Verviers - Deutschsprachige Gemeinschaft
BE34		Prov. Luxembourg (BE)	
BE341			Arr. Arlon
BE342			Arr. Bastogne
BE343			Arr. Marche-en-Famenne
BE344			Arr. Neufchâteau
BE345			Arr. Virton
BE35		Prov. Namur	
BE351			Arr. Dinant
BE352			Arr. Namur
BE353			Arr. Philippeville
BEZ	EXTRA-REGIO NUTS 1		
BEZZ		Extra-Regio NUTS 2	
BEZZZ			Extra-Regio NUTS 3

(¹) Arr. stands for Arrondissement administratif in French or Administratief arrondissement in Dutch.

(²) Prov. stands for Province in French or Provincie in Dutch.

BELGIQUE / BELGIË - NUTS level 2

**LEGEND**

- National level
- NUTS level 1
- NUTS level 2

0 27.5 km

© EuroGeographics Association for the administrative boundaries
Cartography: Eurostat - GISCO, 2014

eurostat



БЪЛГАРИЯ

Code	NUTS 1	NUTS 2	NUTS 3
BG3	СЕВЕРНА И ЮГОИЗТОЧНА БЪЛГАРИЯ		
BG31		Северозападен	
BG311			Видин
BG312			Монтана
BG313			Враца
BG314			Плевен
BG315			Ловеч
BG32		Северен централен	
BG321			Велико Търново
BG322			Габрово
BG323			Русе
BG324			Разград
BG325			Силистра
BG33		Североизточен	
BG331			Варна
BG332			Добрич
BG333			Шумен
BG334			Търговище
BG34		Югоизточен	
BG341			Бургас
BG342			Сливен
BG343			Ямбол
BG344			Стара Загора
BG4	ЮГОЗАПАДНА И ЮЖНА ЦЕНТРАЛНА БЪЛГАРИЯ		
BG41		Югозападен	
BG411			София (столица)
BG412			София
BG413			Благоевград
BG414			Перник
BG415			Кюстендил
BG42		Южен централен	
BG421			Пловдив
BG422			Хасково
BG423			Пазарджик
BG424			Смолян
BG425			Кърджали
BGZ	EXTRA-REGIO NUTS 1		
BGZZ		Extra-Regio NUTS 2	
BGZZZ			Extra-Regio NUTS 3

BULGARIA (1)

Code	NUTS 1	NUTS 2	NUTS 3
BG3	SEVERNA I YUGOIZTOCHNA BULGARIA		
BG31		Severozapaden	
BG311			Vidin
BG312			Montana
BG313			Vratsa
BG314			Pleven
BG315			Lovech
BG32		Severen tsentralen	
BG321			Veliko Tarnovo
BG322			Gabrovo
BG323			Ruse
BG324			Razgrad
BG325			Silistra
BG33		Severoiztochen	
BG331			Varna
BG332			Dobrich
BG333			Shumen
BG334			Targovishte
BG34		Yugoiztochen	
BG341			Burgas
BG342			Sliven
BG343			Yambol
BG344			Stara Zagora
BG4	YUGOZAPADNA I YUZHNA TSENTRALNA BULGARIA		
BG41		Yugozapaden	
BG411			Sofia (stolitsa)
BG412			Sofia
BG413			Blagoevgrad
BG414			Pernik
BG415			Kyustendil
BG42		Yuzhen tsentralen	
BG421			Plovdiv
BG422			Haskovo
BG423			Pazardzhik
BG424			Smolyan
BG425			Kardzhali
BGZ	EXTRA-REGIO NUTS 1		
BGZZ		Extra-Regio NUTS 2	
BGZZZ			Extra-Regio NUTS 3

(1) The version in Latin characters is not official. The transliteration has been provided by Bulgaria and is adapted to the English language. It is included here only for the sake of comprehension.





ČESKÁ REPUBLIKA

Code	NUTS 1	NUTS 2	NUTS 3
CZ0	ČESKÁ REPUBLIKA		
CZ01		Praha	
CZ010			Hlavní město Praha
CZ02		Střední Čechy	
CZ020			Středočeský kraj
CZ03		Jihozápad	
CZ031			Jihočeský kraj
CZ032			Plzeňský kraj
CZ04		Severozápad	
CZ041			Karlovarský kraj
CZ042			Ústecký kraj
CZ05		Severovýchod	
CZ051			Liberecký kraj
CZ052			Královéhradecký kraj
CZ053			Pardubický kraj
CZ06		Jihovýchod	
CZ063			Kraj Vysočina
CZ064			Jihomoravský kraj
CZ07		Střední Morava	
CZ071			Olomoucký kraj
CZ072			Zlínský kraj
CZ08		Moravskoslezsko	
CZ080			Moravskoslezský kraj
CZZ	EXTRA-REGIO NUTS 1		
CZZZ		Extra-Regio NUTS 2	
CZZZZ			Extra-Regio NUTS 3



ČESKÁ REPUBLIKA - NUTS level 3



LEGEND

- National level
- NUTS level 1
- NUTS level 2
- NUTS level 3

0 45 km

© EuroGeographics Association for the administrative boundaries
Cartography: Eurostat - GISCO, 2014

eurostat

DANMARK

Code	NUTS 1	NUTS 2	NUTS 3
DK0	DANMARK		
DK01		Hovedstaden	
DK011			Byen København
DK012			Københavns omegn
DK013			Nordsjælland
DK014			Bornholm
DK02		Sjælland	
DK021			Østsjælland
DK022			Vest- og Sydsjælland
DK03		Syddanmark	
DK031			Fyn
DK032			Sydjylland
DK04		Midtjylland	
DK041			Vestjylland
DK042			Østjylland
DK05		Nordjylland	
DK050			Nordjylland
DKZ	EXTRA-REGIO NUTS 1		
DKZZ		Extra-Regio NUTS 2	
DKZZZ			Extra-Regio NUTS 3





DEUTSCHLAND

Code	NUTS 1	NUTS 2	NUTS 3
DE1	BADEN-WÜRTTEMBERG		
DE11		Stuttgart	
DE111			Stuttgart, Stadtkreis
DE112			Böblingen
DE113			Esslingen
DE114			Göppingen
DE115			Ludwigsburg
DE116			Rems-Murr-Kreis
DE117			Heilbronn, Stadtkreis
DE118			Heilbronn, Landkreis
DE119			Hohenlohekreis
DE11A			Schwäbisch Hall
DE11B			Main-Tauber-Kreis
DE11C			Heidenheim
DE11D			Ostalbkreis
DE12		Karlsruhe	
DE121			Baden-Baden, Stadtkreis
DE122			Karlsruhe, Stadtkreis
DE123			Karlsruhe, Landkreis
DE124			Rastatt
DE125			Heidelberg, Stadtkreis
DE126			Mannheim, Stadtkreis
DE127			Neckar-Odenwald-Kreis
DE128			Rhein-Neckar-Kreis
DE129			Pforzheim, Stadtkreis
DE12A			Calw
DE12B			Enzkreis
DE12C			Freudenstadt
DE13		Freiburg	
DE131			Freiburg im Breisgau, Stadtkreis
DE132			Breisgau-Hochschwarzwald
DE133			Emmendingen
DE134			Ortenaukreis
DE135			Rottweil
DE136			Schwarzwald-Baar-Kreis
DE137			Tuttlingen
DE138			Konstanz
DE139			Lörrach
DE13A			Waldshut
DE14		Tübingen	
DE141			Reutlingen
DE142			Tübingen, Landkreis
DE143			Zollernalbkreis
DE144			Ulm, Stadtkreis
DE145			Alb-Donau-Kreis
DE146			Biberach
DE147			Bodenseekreis
DE148			Ravensburg
DE149			Sigmaringen

DEUTSCHLAND (cont)

Code	NUTS 1	NUTS 2	NUTS 3
DE2	BAYERN		
DE21		Oberbayern	
DE211			Ingolstadt, Kreisfreie Stadt
DE212			München, Kreisfreie Stadt
DE213			Rosenheim, Kreisfreie Stadt
DE214			Altötting
DE215			Berchtesgadener Land
DE216			Bad Tölz-Wolfratshausen
DE217			Dachau
DE218			Ebersberg
DE219			Eichstätt
DE21A			Erding
DE21B			Freising
DE21C			Fürstenfeldbruck
DE21D			Garmisch-Partenkirchen
DE21E			Landsberg am Lech
DE21F			Miesbach
DE21G			Mühldorf a. Inn
DE21H			München, Landkreis
DE21I			Neuburg-Schrobenhausen
DE21J			Pfaffenhofen a. d. Ilm
DE21K			Rosenheim, Landkreis
DE21L			Starnberg
DE21M			Traunstein
DE21N			Weilheim-Schongau
DE22		Niederbayern	
DE221			Landshut, Kreisfreie Stadt
DE222			Passau, Kreisfreie Stadt
DE223			Straubing, Kreisfreie Stadt
DE224			Deggendorf
DE225			Freyung-Grafenau
DE226			Kelheim
DE227			Landshut, Landkreis
DE228			Passau, Landkreis
DE229			Regen
DE22A			Rottal-Inn
DE22B			Straubing-Bogen
DE22C			Dingolfing-Landau
DE23		Oberpfalz	
DE231			Amberg, Kreisfreie Stadt
DE232			Regensburg, Kreisfreie Stadt
DE233			Weiden i. d. Opf, Kreisfreie Stadt
DE234			Amberg-Sulzbach
DE235			Cham
DE236			Neumarkt i. d. OPf.
DE237			Neustadt a. d. Waldnaab
DE238			Regensburg, Landkreis
DE239			Schwandorf
DE23A			Tirschenreuth

DEUTSCHLAND (cont)

Code	NUTS 1	NUTS 2	NUTS 3
DE24		Oberfranken	
DE241			Bamberg, Kreisfreie Stadt
DE242			Bayreuth, Kreisfreie Stadt
DE243			Coburg, Kreisfreie Stadt
DE244			Hof, Kreisfreie Stadt
DE245			Bamberg, Landkreis
DE246			Bayreuth, Landkreis
DE247			Coburg, Landkreis
DE248			Forchheim
DE249			Hof, Landkreis
DE24A			Kronach
DE24B			Kulmbach
DE24C			Lichtenfels
DE24D			Wunsiedel i. Fichtelgebirge
DE25		Mittelfranken	
DE251			Ansbach, Kreisfreie Stadt
DE252			Erlangen, Kreisfreie Stadt
DE253			Fürth, Kreisfreie Stadt
DE254			Nürnberg, Kreisfreie Stadt
DE255			Schwabach, Kreisfreie Stadt
DE256			Ansbach, Landkreis
DE257			Erlangen-Höchstadt
DE258			Fürth, Landkreis
DE259			Nürnberger Land
DE25A			Neustadt a. d. Aisch-Bad Windsheim
DE25B			Roth
DE25C			Weißenburg-Gunzenhausen
DE26		Unterfranken	
DE261			Aschaffenburg, Kreisfreie Stadt
DE262			Schweinfurt, Kreisfreie Stadt
DE263			Würzburg, Kreisfreie Stadt
DE264			Aschaffenburg, Landkreis
DE265			Bad Kissingen
DE266			Rhön-Grabfeld
DE267			Haßberge
DE268			Kitzingen
DE269			Miltenberg
DE26A			Main-Spessart
DE26B			Schweinfurt, Landkreis
DE26C			Würzburg, Landkreis
DE27		Schwaben	
DE271			Augsburg, Kreisfreie Stadt
DE272			Kaufbeuren, Kreisfreie Stadt
DE273			Kempton (Allgäu), Kreisfreie Stadt
DE274			Memmingen, Kreisfreie Stadt
DE275			Aichach-Friedberg
DE276			Augsburg, Landkreis
DE277			Dillingen a.d. Donau
DE278			Günzburg

DEUTSCHLAND (cont)

Code	NUTS 1	NUTS 2	NUTS 3
DE279			Neu-Ulm
DE27A			Lindau (Bodensee)
DE27B			Ostallgäu
DE27C			Unterallgäu
DE27D			Donau-Ries
DE27E			Oberallgäu
DE3	BERLIN		
DE30		Berlin	
DE300			Berlin
DE4	BRANDENBURG		
DE40		Brandenburg	
DE401			Brandenburg an der Havel, Kreisfreie Stadt
DE402			Cottbus, Kreisfreie Stadt
DE403			Frankfurt (Oder), Kreisfreie Stadt
DE404			Potsdam, Kreisfreie Stadt
DE405			Barnim
DE406			Dahme-Spreewald
DE407			Elbe-Elster
DE408			Havelland
DE409			Märkisch-Oderland
DE40A			Oberhavel
DE40B			Oberspreewald-Lausitz
DE40C			Oder-Spree
DE40D			Ostprignitz-Ruppin
DE40E			Potsdam-Mittelmark
DE40F			Prignitz
DE40G			Spree-Neiße
DE40H			Teltow-Fläming
DE40I			Uckermark
DE5	BREMEN		
DE50		Bremen	
DE501			Bremen, Kreisfreie Stadt
DE502			Bremerhaven, Kreisfreie Stadt
DE6	HAMBURG		
DE60		Hamburg	
DE600			Hamburg
DE7	HESSEN		
DE71		Darmstadt	
DE711			Darmstadt, Kreisfreie Stadt
DE712			Frankfurt am Main, Kreisfreie Stadt
DE713			Offenbach am Main, Kreisfreie Stadt
DE714			Wiesbaden, Kreisfreie Stadt
DE715			Bergstraße
DE716			Darmstadt-Dieburg
DE717			Groß-Gerau
DE718			Hochtaunuskreis
DE719			Main-Kinzig-Kreis
DE71A			Main-Taunus-Kreis

DEUTSCHLAND (cont)

Code	NUTS 1	NUTS 2	NUTS 3
DE71B			Odenwaldkreis
DE71C			Offenbach, Landkreis
DE71D			Rheingau-Taunus-Kreis
DE71E			Wetteraukreis
DE72		Gießen	
DE721			Gießen, Landkreis
DE722			Lahn-Dill-Kreis
DE723			Limburg-Weilburg
DE724			Marburg-Biedenkopf
DE725			Vogelsbergkreis
DE73		Kassel	
DE731			Kassel, Kreisfreie Stadt
DE732			Fulda
DE733			Hersfeld-Rotenburg
DE734			Kassel, Landkreis
DE735			Schwalm-Eder-Kreis
DE736			Waldeck-Frankenberg
DE737			Werra-Meißner-Kreis
DE8	MECKLENBURG-VORPOMMERN		
DE80		Mecklenburg-Vorpommern	
DE803			Rostock, Kreisfreie Stadt
DE804			Schwerin, Kreisfreie Stadt
DE80J			Mecklenburgische Seenplatte
DE80K			Landkreis Rostock
DE80L			Vorpommern-Rügen
DE80M			Nordwestmecklenburg
DE80N			Vorpommern-Greifswald
DE80O			Ludwigslust-Parchim
DE9	NIEDERSACHSEN		
DE91		Braunschweig	
DE911			Braunschweig, Kreisfreie Stadt
DE912			Salzgitter, Kreisfreie Stadt
DE913			Wolfsburg, Kreisfreie Stadt
DE914			Gifhorn
DE915			Göttingen
DE916			Goslar
DE917			Helmstedt
DE918			Northeim
DE919			Osterode am Harz
DE91A			Peine
DE91B			Wolfenbüttel
DE92		Hannover	
DE922			Diepholz
DE923			Hameln-Pyrmont
DE925			Hildesheim
DE926			Holzminde
DE927			Nienburg (Weser)
DE928			Schaumburg
DE929			Region Hannover

DEUTSCHLAND (cont)

Code	NUTS 1	NUTS 2	NUTS 3
DE93		Lüneburg	
DE931			Celle
DE932			Cuxhaven
DE933			Harburg
DE934			Lüchow-Dannenberg
DE935			Lüneburg, Landkreis
DE936			Osterholz
DE937			Rotenburg (Wümme)
DE938			Heidekreis
DE939			Stade
DE93A			Uelzen
DE93B			Verden
DE94		Weser-Ems	
DE941			Delmenhorst, Kreisfreie Stadt
DE942			Emden, Kreisfreie Stadt
DE943			Oldenburg (Oldenburg), Kreisfreie Stadt
DE944			Osnabrück, Kreisfreie Stadt
DE945			Wilhelmshaven, Kreisfreie Stadt
DE946			Ammerland
DE947			Aurich
DE948			Cloppenburg
DE949			Emsland
DE94A			Friesland (DE)
DE94B			Grafschaft Bentheim
DE94C			Leer
DE94D			Oldenburg, Landkreis
DE94E			Osnabrück, Landkreis
DE94F			Vechta
DE94G			Wesermarsch
DE94H			Wittmund
DEA	NORDRHEIN-WESTFALEN		
DEA1		Düsseldorf	
DEA11			Düsseldorf, Kreisfreie Stadt
DEA12			Duisburg, Kreisfreie Stadt
DEA13			Essen, Kreisfreie Stadt
DEA14			Krefeld, Kreisfreie Stadt
DEA15			Mönchengladbach, Kreisfreie Stadt
DEA16			Mülheim an der Ruhr, Kreisfreie Stadt
DEA17			Oberhausen, Kreisfreie Stadt
DEA18			Remscheid, Kreisfreie Stadt
DEA19			Solingen, Kreisfreie Stadt
DEA1A			Wuppertal, Kreisfreie Stadt
DEA1B			Kleve
DEA1C			Mettmann
DEA1D			Rhein-Kreis Neuss
DEA1E			Viersen
DEA1F			Wesel

DEUTSCHLAND (cont)

Code	NUTS 1	NUTS 2	NUTS 3
DEA2		Köln	
DEA22			Bonn, Kreisfreie Stadt
DEA23			Köln, Kreisfreie Stadt
DEA24			Leverkusen, Kreisfreie Stadt
DEA26			Düren
DEA27			Rhein-Erft-Kreis
DEA28			Euskirchen
DEA29			Heinsberg
DEA2A			Oberbergischer Kreis
DEA2B			Rheinisch-Bergischer Kreis
DEA2C			Rhein-Sieg-Kreis
DEA2D			Städteregion Aachen
DEA3		Münster	
DEA31			Bottrop, Kreisfreie Stadt
DEA32			Gelsenkirchen, Kreisfreie Stadt
DEA33			Münster, Kreisfreie Stadt
DEA34			Borken
DEA35			Coesfeld
DEA36			Recklinghausen
DEA37			Steinfurt
DEA38			Warendorf
DEA4		Detmold	
DEA41			Bielefeld, Kreisfreie Stadt
DEA42			Gütersloh
DEA43			Herford
DEA44			Höxter
DEA45			Lippe
DEA46			Minden-Lübbecke
DEA47			Paderborn
DEA5		Arnsberg	
DEA51			Bochum, Kreisfreie Stadt
DEA52			Dortmund, Kreisfreie Stadt
DEA53			Hagen, Kreisfreie Stadt
DEA54			Hamm, Kreisfreie Stadt
DEA55			Herne, Kreisfreie Stadt
DEA56			Ennepe-Ruhr-Kreis
DEA57			Hochsauerlandkreis
DEA58			Märkischer Kreis
DEA59			Olpe
DEA5A			Siegen-Wittgenstein
DEA5B			Soest
DEA5C			Unna
DEB	RHEINLAND-PFALZ		
DEB1		Koblenz	
DEB11			Koblenz, Kreisfreie Stadt
DEB12			Ahrweiler
DEB13			Altenkirchen (Westerwald)
DEB14			Bad Kreuznach
DEB15			Birkenfeld
DEB16			Cochem-Zell

DEUTSCHLAND (cont)

Code	NUTS 1	NUTS 2	NUTS 3
DEB17			Mayen-Koblenz
DEB18			Neuwied
DEB19			Rhein-Hunsrück-Kreis
DEB1A			Rhein-Lahn-Kreis
DEB1B			Westerwaldkreis
DEB2		Trier	
DEB21			Trier, Kreisfreie Stadt
DEB22			Bernkastel-Wittlich
DEB23			Eifelkreis Bitburg-Prüm
DEB24			Vulkaneifel
DEB25			Trier-Saarburg
DEB3		Rheinessen-Pfalz	
DEB31			Frankenthal (Pfalz), Kreisfreie Stadt
DEB32			Kaiserslautern, Kreisfreie Stadt
DEB33			Landau in der Pfalz, Kreisfreie Stadt
DEB34			Ludwigshafen am Rhein, Kreisfreie Stadt
DEB35			Mainz, Kreisfreie Stadt
DEB36			Neustadt an der Weinstraße, Kreisfreie Stadt
DEB37			Pirmasens, Kreisfreie Stadt
DEB38			Speyer, Kreisfreie Stadt
DEB39			Worms, Kreisfreie Stadt
DEB3A			Zweibrücken, Kreisfreie Stadt
DEB3B			Alzey-Worms
DEB3C			Bad Dürkheim
DEB3D			Donnersbergkreis
DEB3E			Germersheim
DEB3F			Kaiserslautern, Landkreis
DEB3G			Kusel
DEB3H			Südliche Weinstraße
DEB3I			Rhein-Pfalz-Kreis
DEB3J			Mainz-Bingen
DEB3K			Südwestpfalz
DEC	SAARLAND		
DEC0		Saarland	
DEC01			Regionalverband Saarbrücken
DEC02			Merzig-Wadern
DEC03			Neunkirchen
DEC04			Saarlouis
DEC05			Saarpfalz-Kreis
DEC06			St. Wendel
DED	SACHSEN		
DED2		Dresden	
DED21			Dresden, Kreisfreie Stadt
DED2C			Bautzen
DED2D			Görlitz
DED2E			Meißen
DED2F			Sächsische Schweiz-Osterzgebirge

DEUTSCHLAND (cont)

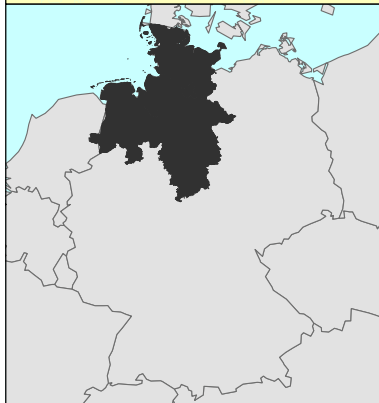
Code	NUTS 1	NUTS 2	NUTS 3
DED4		Chemnitz	
DED41			Chemnitz, Kreisfreie Stadt
DED42			Erzgebirgskreis
DED43			Mittelsachsen
DED44			Vogtlandkreis
DED45			Zwickau
DED5		Leipzig	
DED51			Leipzig, Kreisfreie Stadt
DED52			Leipzig
DED53			Nordsachsen
DEE	SACHSEN-ANHALT		
DEE0		Sachsen-Anhalt	
DEE01			Dessau-Roßlau, Kreisfreie Stadt
DEE02			Halle (Saale), Kreisfreie Stadt
DEE03			Magdeburg, Kreisfreie Stadt
DEE04			Altmarkkreis Salzwedel
DEE05			Anhalt-Bitterfeld
DEE06			Jerichower Land
DEE07			Börde
DEE08			Burgenlandkreis
DEE09			Harz
DEE0A			Mansfeld-Südharz
DEE0B			Saalekreis
DEE0C			Salzlandkreis
DEE0D			Stendal
DEE0E			Wittenberg
DEF	SCHLESWIG-HOLSTEIN		
DEF0		Schleswig-Holstein	
DEF01			Flensburg, Kreisfreie Stadt
DEF02			Kiel, Kreisfreie Stadt
DEF03			Lübeck, Kreisfreie Stadt
DEF04			Neumünster, Kreisfreie Stadt
DEF05			Dithmarschen
DEF06			Herzogtum Lauenburg
DEF07			Nordfriesland
DEF08			Ostholstein
DEF09			Pinneberg
DEF0A			Plön
DEF0B			Rendsburg-Eckernförde
DEF0C			Schleswig-Flensburg
DEF0D			Segeberg
DEF0E			Steinburg
DEF0F			Stormarn

DEUTSCHLAND (cont)

Code	NUTS 1	NUTS 2	NUTS 3
DEG	THÜRINGEN		
DEG0		Thüringen	
DEG01			Erfurt, Kreisfreie Stadt
DEG02			Gera, Kreisfreie Stadt
DEG03			Jena, Kreisfreie Stadt
DEG04			Suhl, Kreisfreie Stadt
DEG05			Weimar, Kreisfreie Stadt
DEG06			Eichsfeld
DEG07			Nordhausen
DEG09			Unstrut-Hainich-Kreis
DEG0A			Kyffhäuserkreis
DEG0B			Schmalkalden-Meiningen
DEG0C			Gotha
DEG0D			Sömmerda
DEG0E			Hildburghausen
DEG0F			Ilm-Kreis
DEG0G			Weimarer Land
DEG0H			Sonneberg
DEG0I			Saalfeld-Rudolstadt
DEG0J			Saale-Holzland-Kreis
DEG0K			Saale-Orla-Kreis
DEG0L			Greiz
DEG0M			Altenburger Land
DEG0N			Eisenach, Kreisfreie Stadt
DEG0P			Wartburgkreis
DEZ	EXTRA-REGIO NUTS 1		
DEZZ		Extra-Regio NUTS 2	
DEZZZ			Extra-Regio NUTS 3



DEUTSCHLAND (NORD) - NUTS level 3



0 25 km

LEGEND

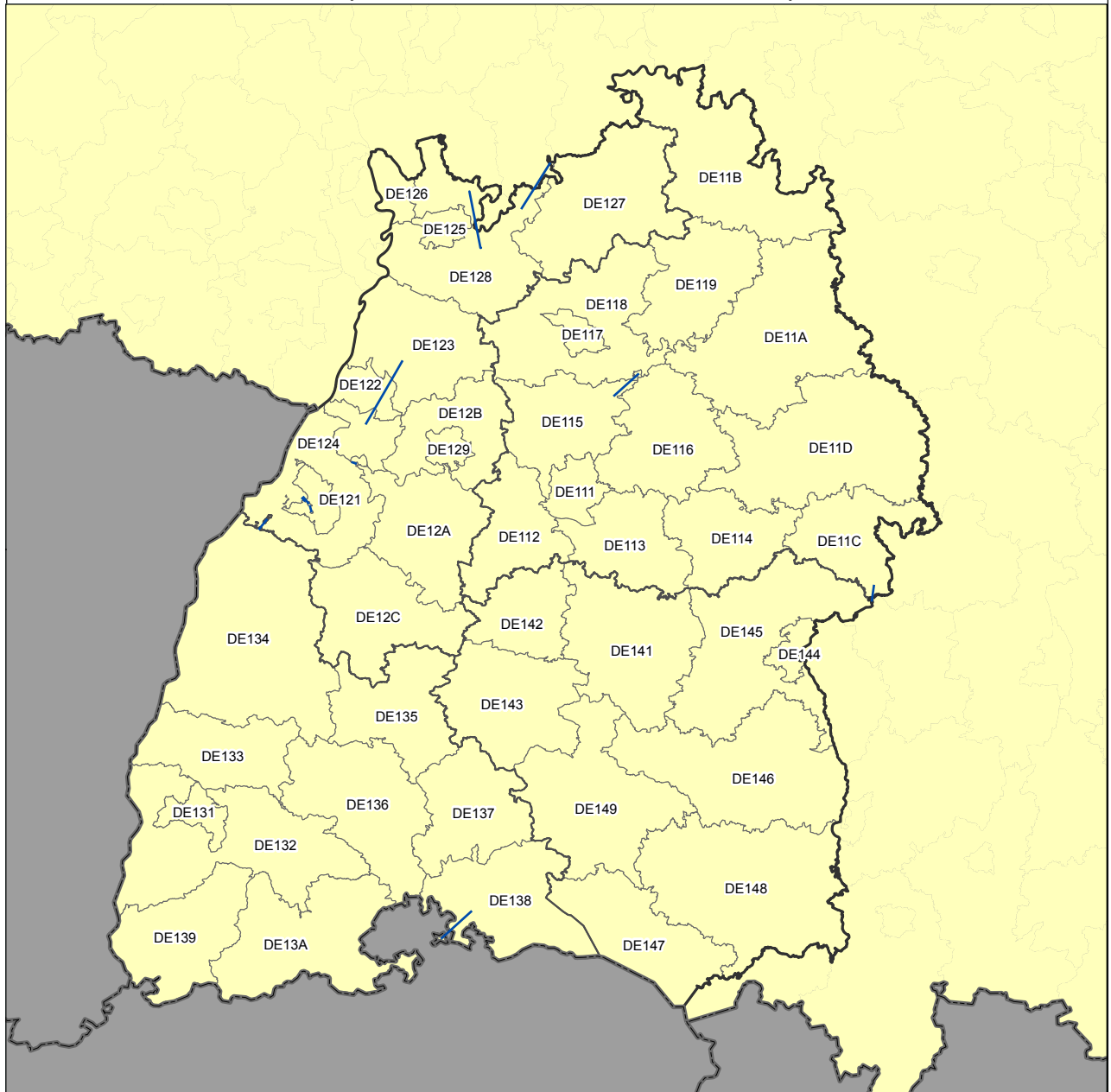
- National level
- NUTS level 1
- NUTS level 2
- NUTS level 3

© EuroGeographics Association for the administrative boundaries
 Cartography: Eurostat - GISCO, 2014





DEUTSCHLAND (BADEN-WÜRTTEMBERG) - NUTS level 3



0 20 km

LEGEND

- National level
- NUTS level 1
- NUTS level 2
- NUTS level 3

© EuroGeographics Association for the administrative boundaries
 Cartography: Eurostat - GISCO, 2014

eurostat

DEUTSCHLAND (BAYERN) - NUTS level 3



0 25 km

LEGEND

- National level
- NUTS level 1
- NUTS level 2
- NUTS level 3

© EuroGeographics Association for the administrative boundaries
 Cartography: Eurostat - GISCO, 2014





eurostat

DEUTSCHLAND (NORDRHEIN-WESTFALEN) - NUTS level 3



0 15 km

LEGEND

-  National level
-  NUTS level 1
-  NUTS level 2
-  NUTS level 3

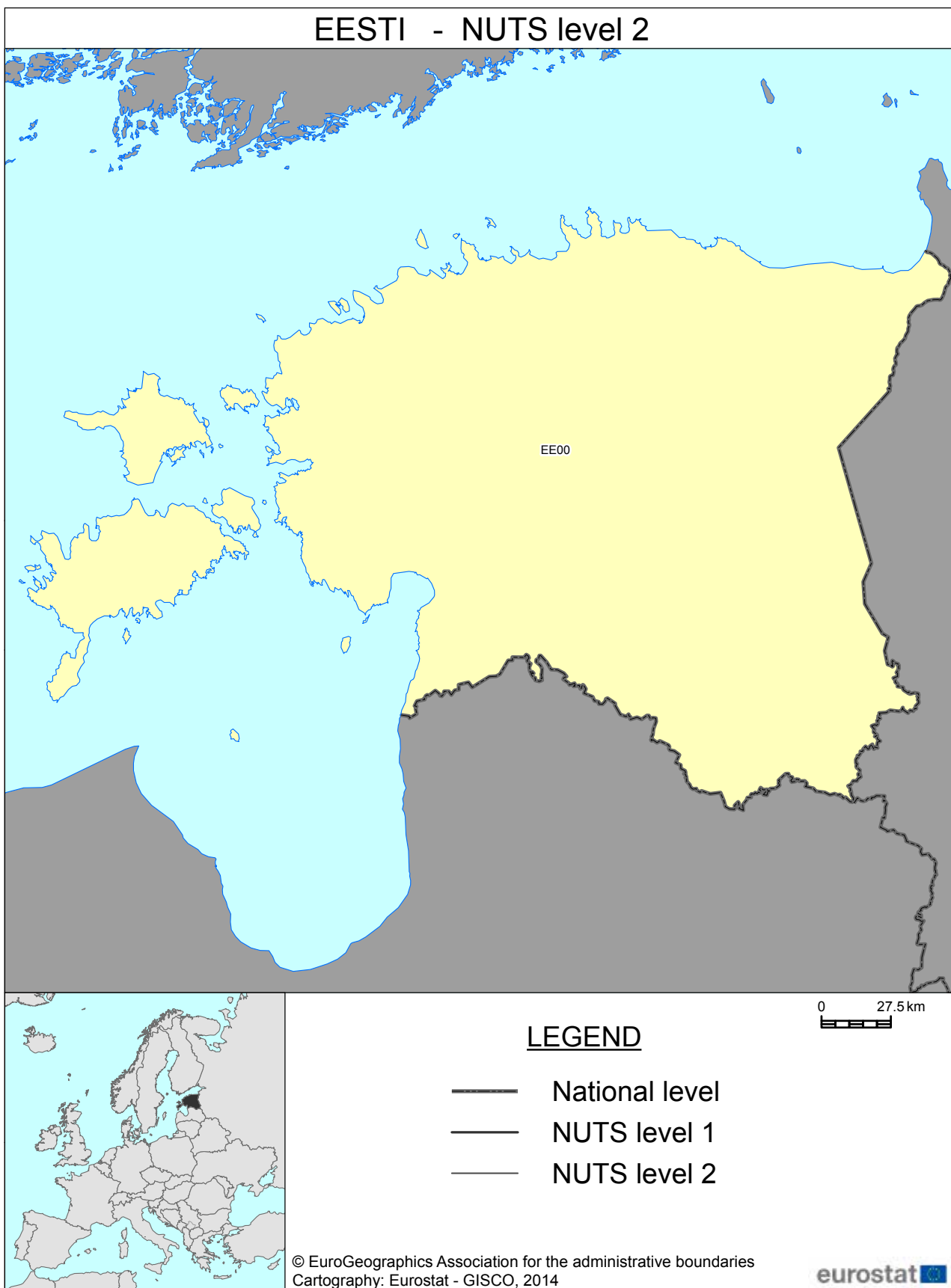
© EuroGeographics Association for the administrative boundaries
 Cartography: Eurostat - GISCO, 2014

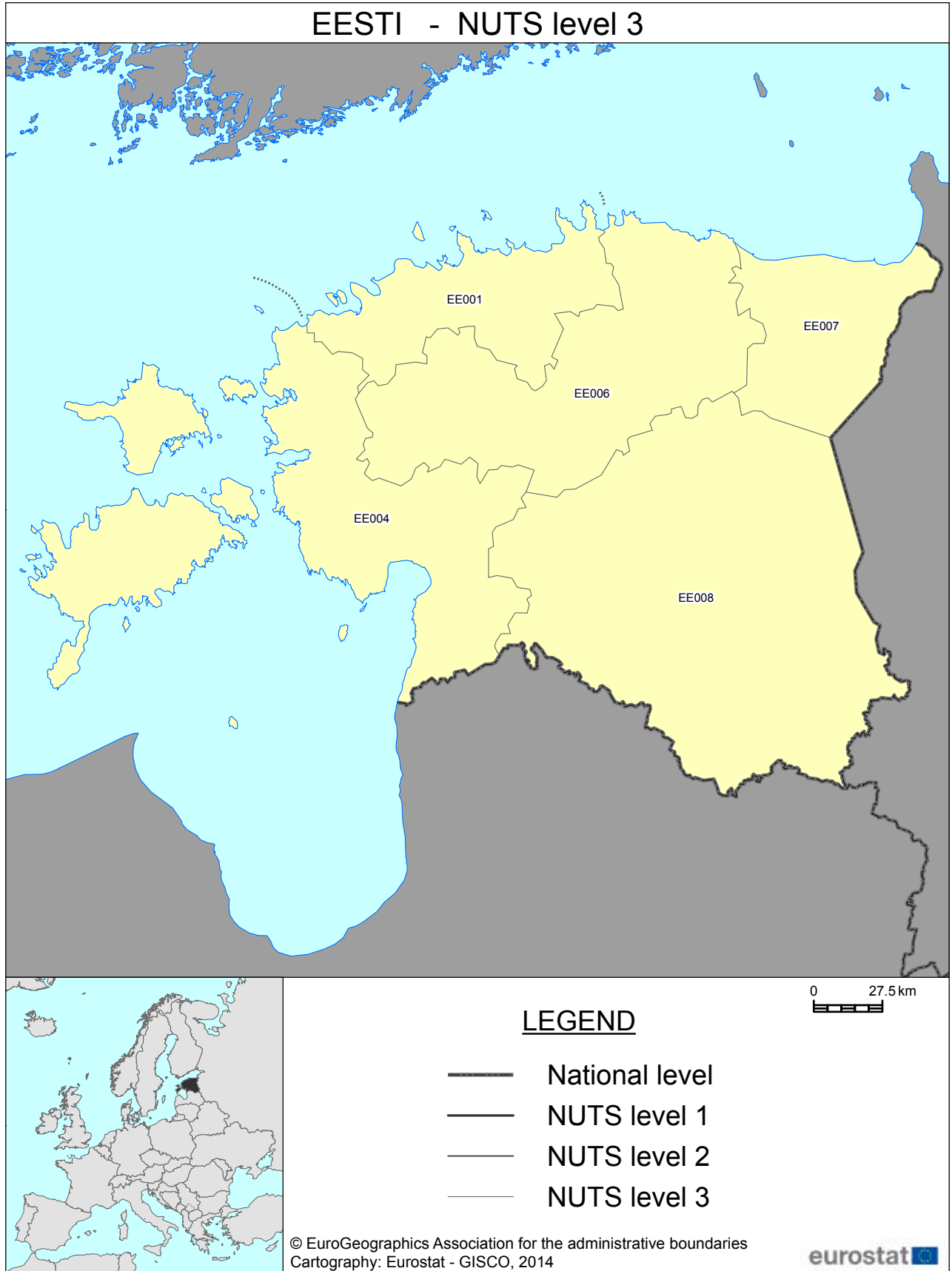
eurostat 



EESTI

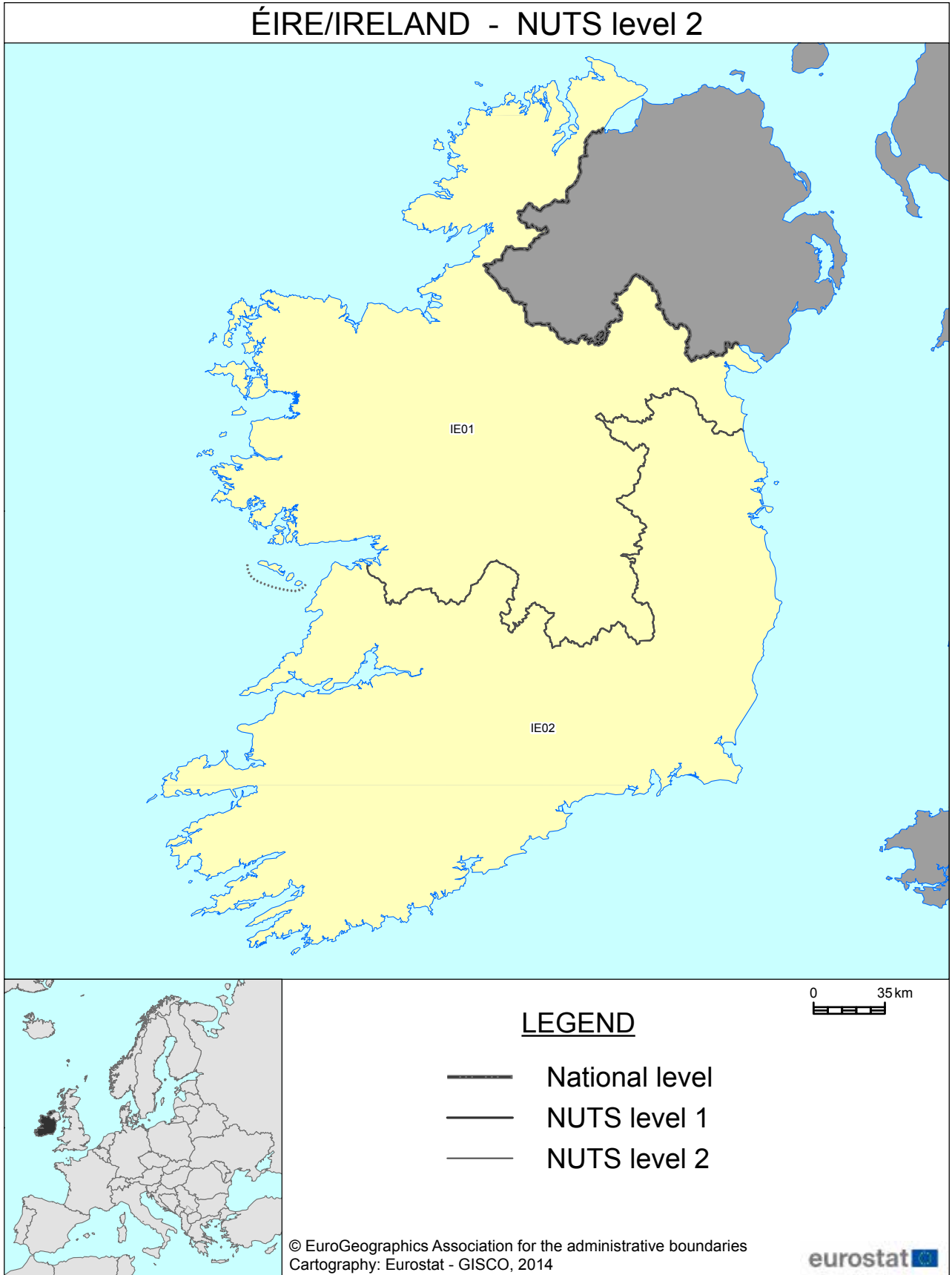
Code	NUTS 1	NUTS 2	NUTS 3
EE0	EESTI		
EE00		Eesti	
EE001			Põhja-Eesti
EE004			Lääne-Eesti
EE006			Kesk-Eesti
EE007			Kirde-Eesti
EE008			Lõuna-Eesti
EEZ	EXTRA-REGIO NUTS 1		
EEZZ		Extra-Regio NUTS 2	
EEZZZ			Extra-Regio NUTS 3





ÉIRE / IRELAND

Code	NUTS 1	NUTS 2	NUTS 3
IE0	ÉIRE/IRELAND		
IE01		Border, Midland and Western	
IE011			Border
IE012			Midland
IE013			West
IE02		Southern and Eastern	
IE021			Dublin
IE022			Mid-East
IE023			Mid-West
IE024			South-East (IE)
IE025			South-West (IE)
IEZ	EXTRA-REGIO NUTS 1		
IEZZ		Extra-Regio NUTS 2	
IEZZZ			Extra-Regio NUTS 3



ÉIRE/IRELAND - NUTS level 3



ΕΛΛΑΔΑ

Code	NUTS 1	NUTS 2	NUTS 3
EL3	ΑΤΤΙΚΗ		
EL30		Αττική	
EL301			Βόρειος Τομέας Αθηνών
EL302			Δυτικός Τομέας Αθηνών
EL303			Κεντρικός Τομέας Αθηνών
EL304			Νότιος Τομέας Αθηνών
EL305			Ανατολική Αττική
EL306			Δυτική Αττική
EL307			Πειραιάς, Νήσοι
EL4	ΝΗΣΙΑ ΑΙΓΑΙΟΥ, ΚΡΗΤΗ		
EL41		Βόρειο Αιγαίο	
EL411			Λέσβος, Λήμνος
EL412			Ικαρία, Σάμος
EL413			Χίος
EL42		Νότιο Αιγαίο	
EL421			Κάλυμνος, Κάρπαθος, Κως, Ρόδος
EL422			Άνδρος, Θήρα, Κέα, Μήλος, Μύκονος, Νάξος, Πάρος, Σύρος, Τήνος
EL43		Κρήτη	
EL431			Ηράκλειο
EL432			Λασιθί
EL433			Ρέθυμνο
EL434			Χανιά
EL5	ΒΟΡΕΙΑ ΕΛΛΑΔΑ		
EL51		Ανατολική Μακεδονία, Θράκη	
EL511			Έβρος
EL512			Ξάνθη
EL513			Ροδόπη
EL514			Δράμα
EL515			Θάσος, Καβάλα
EL52		Κεντρική Μακεδονία	
EL521			Ημαθία
EL522			Θεσσαλονίκη
EL523			Κιλκίς
EL524			Πέλλα
EL525			Πιερία
EL526			Σέρρες
EL527			Χαλκιδική
EL53		Δυτική Μακεδονία	
EL531			Γρεβενά, Κοζάνη
EL532			Καστοριά
EL533			Φλώρινα
EL54		Ήπειρος	
EL541			Άρτα, Πρέβεζα
EL542			Θεσπρωτία
EL543			Ιωάννινα

ΕΛΛΑΔΑ (cont)

Code	NUTS 1	NUTS 2	NUTS 3
EL6	ΚΕΝΤΡΙΚΗ ΕΛΛΑΔΑ		
EL61		Θεσσαλία	
EL611			Καρδίτσα, Τρίκαλα
EL612			Λάρισα
EL613			Μαγνησία, Σποράδες
EL62		Ιόνια Νησιά	
EL621			Ζάκυνθος
EL622			Κέρκυρα
EL623			Ιθάκη, Κεφαλληνία
EL624			Λευκάδα
EL63		Δυτική Ελλάδα	
EL631			Αιτωλοακαρνανία
EL632			Αχαΐα
EL633			Ηλεία
EL64		Στερεά Ελλάδα	
EL641			Βοιωτία
EL642			Εύβοια
EL643			Ευρυτανία
EL644			Φθιώτιδα
EL645			Φωκίδα
EL65		Πελοπόννησος	
EL651			Αργολίδα, Αρκαδία
EL652			Κορινθία
EL653			Λακωνία, Μεσσηνία
ELZ	EXTRA-REGIO NUTS 1		
ELZZ		Extra-Regio NUTS 2	
ELZZZ			Extra-Regio NUTS 3

ELLADA (1)

Code	NUTS 1	NUTS 2	NUTS 3
EL3	ATTIKI		
EL30		Attiki	
EL301			Voreios Tomeas Athinon
EL302			Dytikos Tomeas Athinon
EL303			Kentrikos Tomeas Athinon
EL304			Notios Tomeas Athinon
EL305			Anatoliki Attiki
EL306			Dytiki Attiki
EL307			Peiraias, Nisoï
EL4	NISIA AIGAIΟΥ, KRITI		
EL41		Voreio Aigaio	
EL411			Lesvos, Limnos
EL412			Ikaria, Samos
EL413			Chios
EL42		Notio Aigaio	
EL421			Kalymnos, Karpathos, Kos, Rodos
EL422			Andros, Thira, Kea, Milos, Mykonos, Naxos, Paros, Syros, Tinos
EL43		Kriti	
EL431			Irakleio
EL432			Lasithi
EL433			Rethymni
EL434			Chania
EL5	VOREIA ELLADA		
EL51		Anatoliki Makedonia, Thraki	
EL511			Evros
EL512			Xanthi
EL513			Rodopi
EL514			Drama
EL515			Thasos, Kavala
EL52		Kentriki Makedonia	
EL521			Imathia
EL522			Thessaloniki
EL523			Kilkis
EL524			Pella
EL525			Pieria
EL526			Serres
EL527			Chalkidiki
EL53		Dytiki Makedonia	
EL531			Grevena, Kozani
EL532			Kastoria
EL533			Florina
EL54		Ipeiros	
EL541			Arta, Preveza
EL542			Thesprotia
EL543			Ioannina

ELLADA ⁽¹⁾ (cont)

Code	NUTS 1	NUTS 2	NUTS 3
EL6	KENTRIKI ELLADA		
EL61		Thessalia	
EL611			Karditsa, Trikala
EL612			Larisa
EL613			Magnisia, Sporades
EL62		Ionia Nisia	
EL621			Zakynthos
EL622			Kerkyra
EL623			Ithaki, Kefallinia
EL624			Lefkada
EL63		Dytiki Ellada	
EL631			Aitoloakarnania
EL632			Achaia
EL633			Ileia
EL64		Stereia Ellada	
EL641			Voiotia
EL642			Evvoia
EL643			Evrytania
EL644			Fthiotida
EL645			Fokida
EL65		Peloponnisos	
EL651			Argolida, Arkadia
EL652			Korinthia
EL653			Lakonia, Messinia
ELZ	EXTRA-REGIO NUTS 1		
ELZZ		Extra-Regio NUTS 2	
ELZZZ			Extra-Regio NUTS 3

(¹) The version in Latin characters is not official. It is included here only for the sake of comprehension.





ESPAÑA

Code	NUTS 1	NUTS 2	NUTS 3
ES1	NOROESTE		
ES11		Galicia	
ES111			A Coruña
ES112			Lugo
ES113			Ourense
ES114			Pontevedra
ES12		Principado de Asturias	
ES120			Asturias
ES13		Cantabria	
ES130			Cantabria
ES2	NORESTE		
ES21		País Vasco	
ES211			Araba/Álava
ES212			Gipuzkoa
ES213			Bizkaia
ES22		Comunidad Foral de Navarra	
ES220			Navarra
ES23		La Rioja	
ES230			La Rioja
ES24		Aragón	
ES241			Huesca
ES242			Teruel
ES243			Zaragoza
ES3	COMUNIDAD DE MADRID		
ES30		Comunidad de Madrid	
ES300			Madrid
ES4	CENTRO (ES)		
ES41		Castilla y León	
ES411			Ávila
ES412			Burgos
ES413			León
ES414			Palencia
ES415			Salamanca
ES416			Segovia
ES417			Soria
ES418			Valladolid
ES419			Zamora
ES42		Castilla-La Mancha	
ES421			Albacete
ES422			Ciudad Real
ES423			Cuenca
ES424			Guadalajara
ES425			Toledo
ES43		Extremadura	
ES431			Badajoz
ES432			Cáceres
ES5	ESTE		
ES51		Cataluña	
ES511			Barcelona
ES512			Girona

ESPAÑA (cont)

Code	NUTS 1	NUTS 2	NUTS 3
ES513			Lleida
ES514			Tarragona
ES52		Comunidad Valenciana	
ES521			Alicante / Alacant
ES522			Castellón / Castelló
ES523			Valencia / València
ES53		Illes Balears	
ES531			Eivissa y Formentera
ES532			Mallorca
ES533			Menorca
ES6	SUR		
ES61		Andalucía	
ES611			Almería
ES612			Cádiz
ES613			Córdoba
ES614			Granada
ES615			Huelva
ES616			Jaén
ES617			Málaga
ES618			Sevilla
ES62		Región de Murcia	
ES620			Murcia
ES63		Ciudad Autónoma de Ceuta	
ES630			Ceuta
ES64		Ciudad Autónoma de Melilla	
ES640			Melilla
ES7	CANARIAS		
ES70		Canarias	
ES703			El Hierro
ES704			Fuerteventura
ES705			Gran Canaria
ES706			La Gomera
ES707			La Palma
ES708			Lanzarote
ES709			Tenerife
ESZ	EXTRA-REGIO NUTS 1		
ESZZ		Extra-Regio NUTS 2	
ESZZZ			Extra-Regio NUTS 3



ESPAÑA - NUTS level 3



LEGEND

- National level
- NUTS level 1
- NUTS level 2
- NUTS level 3

0 100 km

© EuroGeographics Association for the administrative boundaries
 Cartography: Eurostat - GISCO, 2014

eurostat

FRANCE

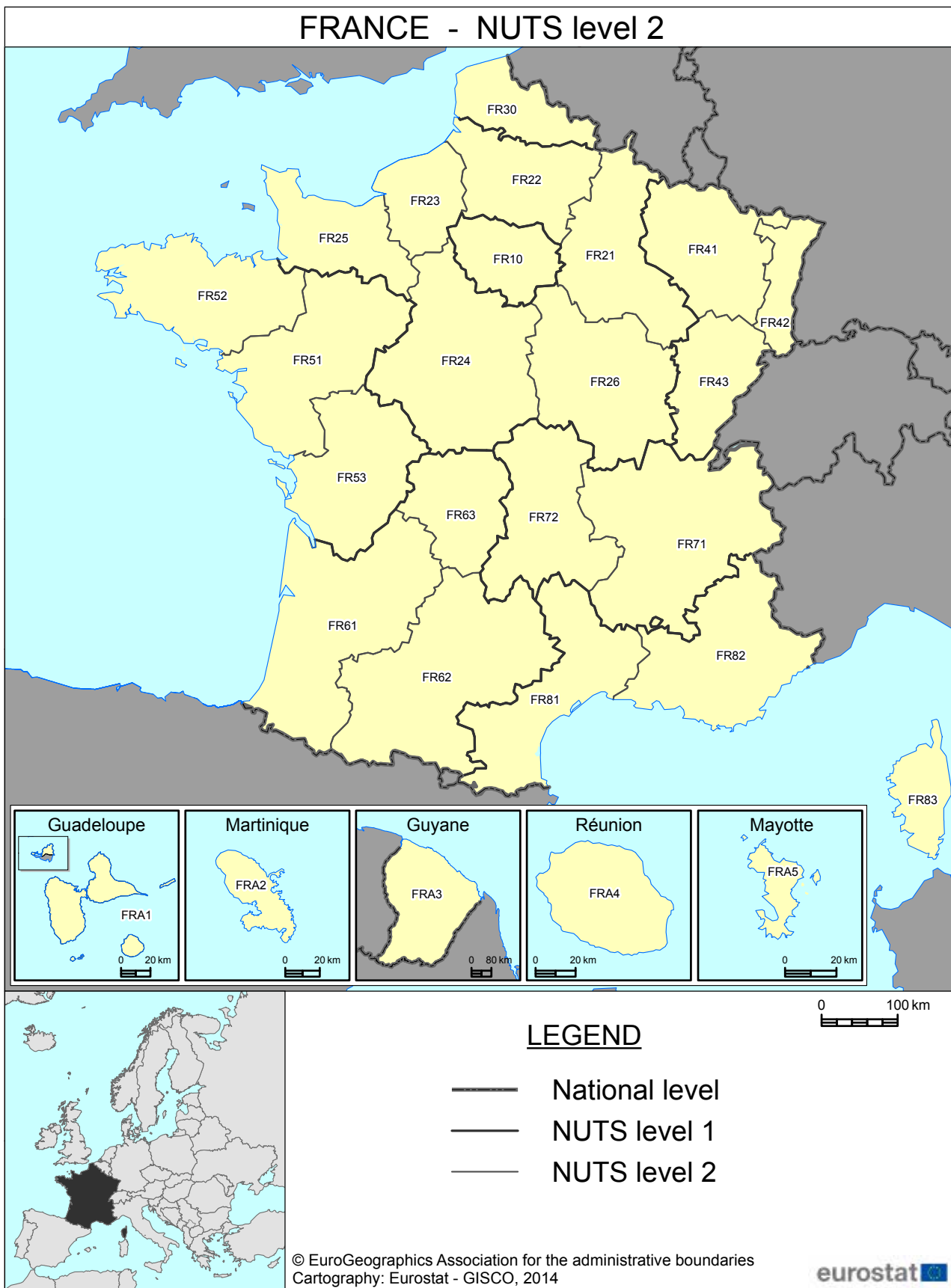
Code	NUTS 1	NUTS 2	NUTS 3
FR1	ÎLE DE FRANCE		
FR10		Île de France	
FR101			Paris
FR102			Seine-et-Marne
FR103			Yvelines
FR104			Essonne
FR105			Hauts-de-Seine
FR106			Seine-Saint-Denis
FR107			Val-de-Marne
FR108			Val-d'Oise
FR2	BASSIN PARISIEN		
FR21		Champagne-Ardenne	
FR211			Ardennes
FR212			Aube
FR213			Marne
FR214			Haute-Marne
FR22		Picardie	
FR221			Aisne
FR222			Oise
FR223			Somme
FR23		Haute-Normandie	
FR231			Eure
FR232			Seine-Maritime
FR24		Centre	
FR241			Cher
FR242			Eure-et-Loir
FR243			Indre
FR244			Indre-et-Loire
FR245			Loir-et-Cher
FR246			Loiret
FR25		Basse-Normandie	
FR251			Calvados
FR252			Manche
FR253			Orne
FR26		Bourgogne	
FR261			Côte-d'Or
FR262			Nièvre
FR263			Saône-et-Loire
FR264			Yonne
FR3	NORD-PAS-DE-CALAIS		
FR30		Nord-Pas-de-Calais	
FR301			Nord
FR302			Pas-de-Calais
FR4	EST		
FR41		Lorraine	
FR411			Meurthe-et-Moselle
FR412			Meuse
FR413			Moselle
FR414			Vosges

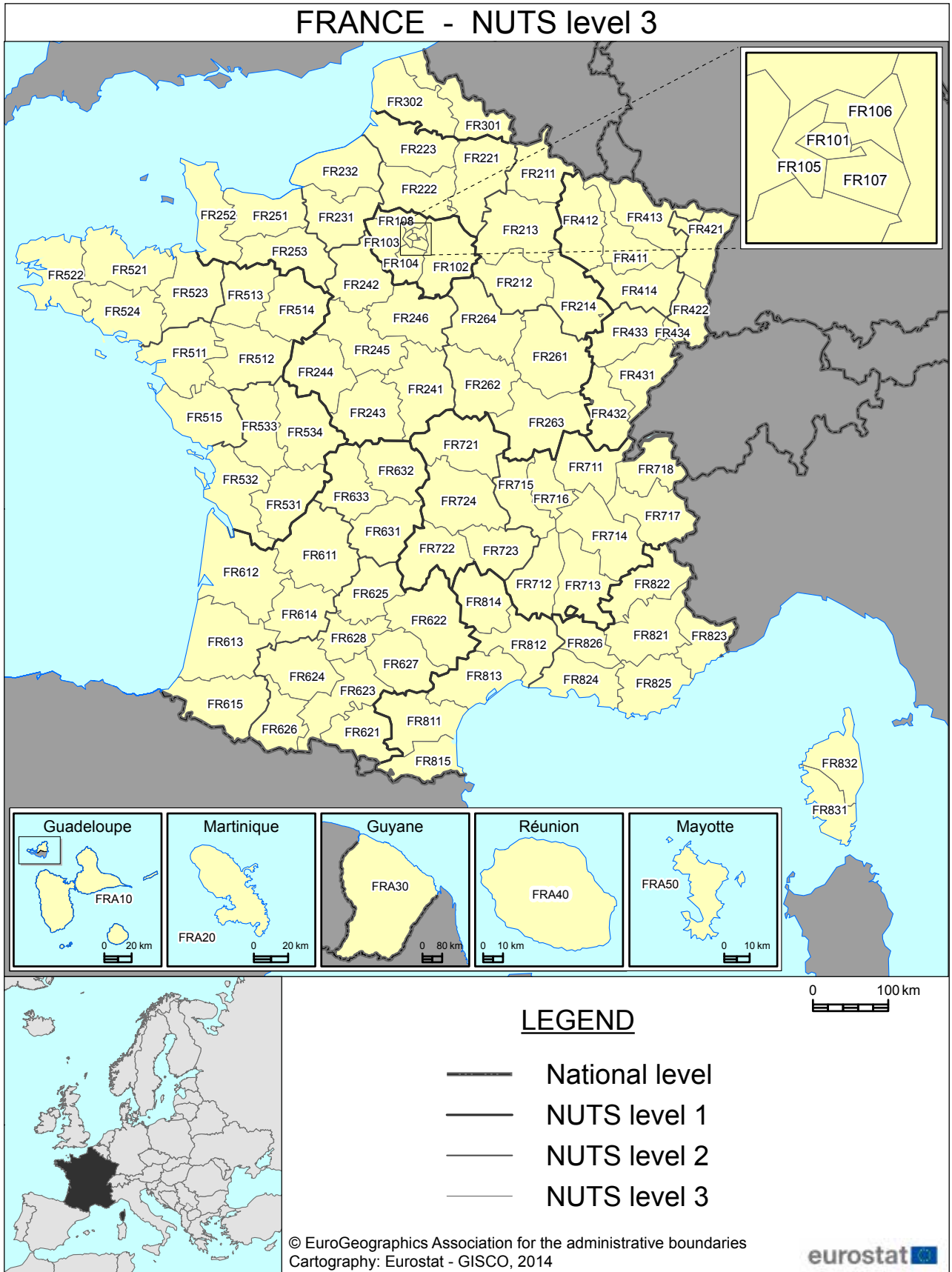
FRANCE (cont)

Code	NUTS 1	NUTS 2	NUTS 3
FR42		Alsace	
FR421			Bas-Rhin
FR422			Haut-Rhin
FR43		Franche-Comté	
FR431			Doubs
FR432			Jura
FR433			Haute-Saône
FR434			Territoire de Belfort
FR5	OUEST		
FR51		Pays de la Loire	
FR511			Loire-Atlantique
FR512			Maine-et-Loire
FR513			Mayenne
FR514			Sarthe
FR515			Vendée
FR52		Bretagne	
FR521			Côtes-d'Armor
FR522			Finistère
FR523			Ille-et-Vilaine
FR524			Morbihan
FR53		Poitou-Charentes	
FR531			Charente
FR532			Charente-Maritime
FR533			Deux-Sèvres
FR534			Vienne
FR6	SUD-OUEST		
FR61		Aquitaine	
FR611			Dordogne
FR612			Gironde
FR613			Landes
FR614			Lot-et-Garonne
FR615			Pyrénées-Atlantiques
FR62		Midi-Pyrénées	
FR621			Ariège
FR622			Aveyron
FR623			Haute-Garonne
FR624			Gers
FR625			Lot
FR626			Hautes-Pyrénées
FR627			Tarn
FR628			Tarn-et-Garonne
FR63		Limousin	
FR631			Corrèze
FR632			Creuse
FR633			Haute-Vienne
FR7	CENTRE-EST		
FR71		Rhône-Alpes	
FR711			Ain
FR712			Ardèche

FRANCE (cont)

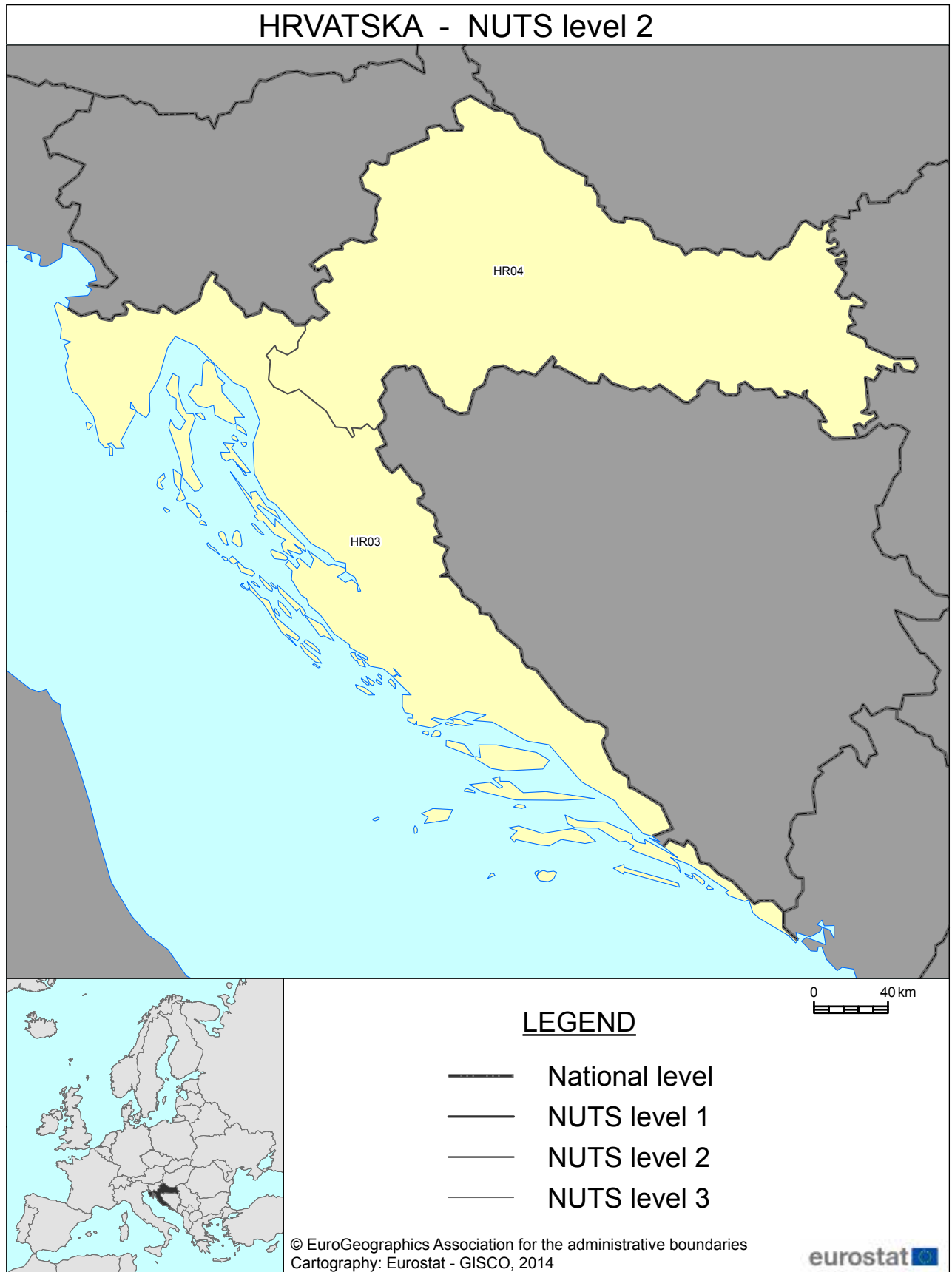
Code	NUTS 1	NUTS 2	NUTS 3
FR713			Drôme
FR714			Isère
FR715			Loire
FR716			Rhône
FR717			Savoie
FR718			Haute-Savoie
FR72		Auvergne	
FR721			Allier
FR722			Cantal
FR723			Haute-Loire
FR724			Puy-de-Dôme
FR8	MÉDITERRANÉE		
FR81		Languedoc-Roussillon	
FR811			Aude
FR812			Gard
FR813			Hérault
FR814			Lozère
FR815			Pyrénées-Orientales
FR82		Provence-Alpes-Côte d'Azur	
FR821			Alpes-de-Haute-Provence
FR822			Hautes-Alpes
FR823			Alpes-Maritimes
FR824			Bouches-du-Rhône
FR825			Var
FR826			Vaucluse
FR83		Corse	
FR831			Corse-du-Sud
FR832			Haute-Corse
FRA	DÉPARTEMENTS D'OUTRE-MER		
FRA1		Guadeloupe	
FRA10			Guadeloupe
FRA2		Martinique	
FRA20			Martinique
FRA3		Guyane	
FRA30			Guyane
FRA4		La Réunion	
FRA40			La Réunion
FRA5		Mayotte	
FRA50			Mayotte
FRZ	EXTRA-REGIO NUTS 1		
FRZZ		Extra-Regio NUTS 2	
FRZZZ			Extra-Regio NUTS 3





HRVATSKA

Code	NUTS 1	NUTS 2	NUTS 3
HR0	HRVATSKA		
HR03		Jadranska Hrvatska	
HR031			Primorsko-goranska županija
HR032			Ličko-senjska županija
HR033			Zadarska županija
HR034			Šibensko-kninska županija
HR035			Splitsko-dalmatinska županija
HR036			Istarska županija
HR037			Dubrovačko-neretvanska županija
HR04		Kontinentalna Hrvatska	
HR041			Grad Zagreb
HR042			Zagrebačka županija
HR043			Krapinsko-zagorska županija
HR044			Varaždinska županija
HR045			Koprivničko-križevačka županija
HR046			Međimurska županija
HR047			Bjelovarsko-bilogorska županija
HR048			Virovitičko-podravska županija
HR049			Požeško-slavonska županija
HR04A			Brodsko-posavska županija
HR04B			Osječko-baranjska županija
HR04C			Vukovarsko-srijemska županija
HR04D			Karlovačka županija
HR04E			Sisačko-moslavačka županija
HRZ	EXTRA-REGIO NUTS 1		
HRZZ		Extra-Regio NUTS 2	
HRZZZ			Extra-Regio NUTS 3



HRVATSKA - NUTS level 3



ITALIA

Code	NUTS 1	NUTS 2	NUTS 3
ITC	NORD-OVEST		
ITC1		Piemonte	
ITC11			Torino
ITC12			Vercelli
ITC13			Biella
ITC14			Verbano-Cusio-Ossola
ITC15			Novara
ITC16			Cuneo
ITC17			Asti
ITC18			Alessandria
ITC2		Valle d'Aosta/Vallée d'Aoste	
ITC20			Valle d'Aosta/Vallée d'Aoste
ITC3		Liguria	
ITC31			Imperia
ITC32			Savona
ITC33			Genova
ITC34			La Spezia
ITC4		Lombardia	
ITC41			Varese
ITC42			Como
ITC43			Lecco
ITC44			Sondrio
ITC46			Bergamo
ITC47			Brescia
ITC48			Pavia
ITC49			Lodi
ITC4A			Cremona
ITC4B			Mantova
ITC4C			Milano
ITC4D			Monza e della Brianza
ITF	SUD		
ITF1		Abruzzo	
ITF11			L'Aquila
ITF12			Teramo
ITF13			Pescara
ITF14			Chieti
ITF2		Molise	
ITF21			Isernia
ITF22			Campobasso
ITF3		Campania	
ITF31			Caserta
ITF32			Benevento
ITF33			Napoli
ITF34			Avellino
ITF35			Salerno
ITF4		Puglia	
ITF43			Taranto
ITF44			Brindisi
ITF45			Lecce
ITF46			Foggia

ITALIA (cont)

Code	NUTS 1	NUTS 2	NUTS 3
ITF47			Bari
ITF48			Barletta-Andria-Trani
ITF5		Basilicata	
ITF51			Potenza
ITF52			Matera
ITF6		Calabria	
ITF61			Cosenza
ITF62			Crotone
ITF63			Catanzaro
ITF64			Vibo Valentia
ITF65			Reggio di Calabria
ITG	ISOLE		
ITG1		Sicilia	
ITG11			Trapani
ITG12			Palermo
ITG13			Messina
ITG14			Agrigento
ITG15			Caltanissetta
ITG16			Enna
ITG17			Catania
ITG18			Ragusa
ITG19			Siracusa
ITG2		Sardegna	
ITG25			Sassari
ITG26			Nuoro
ITG27			Cagliari
ITG28			Oristano
ITG29			Olbia-Tempio
ITG2A			Ogliastra
ITG2B			Medio Campidano
ITG2C			Carbonia-Iglesias
ITH	NORD-EST		
ITH1		Provincia Autonoma di Bolzano/Bozen (!)	
ITH10			Bolzano-Bozen
ITH2		Provincia Autonoma di Trento	
ITH20			Trento
ITH3		Veneto	
ITH31			Verona
ITH32			Vicenza
ITH33			Belluno
ITH34			Treviso
ITH35			Venezia
ITH36			Padova
ITH37			Rovigo
ITH4		Friuli-Venezia Giulia	
ITH41			Pordenone
ITH42			Udine
ITH43			Gorizia
ITH44			Trieste

ITALIA (cont)

Code	NUTS 1	NUTS 2	NUTS 3
ITH5		Emilia-Romagna	
ITH51			Piacenza
ITH52			Parma
ITH53			Reggio nell'Emilia
ITH54			Modena
ITH55			Bologna
ITH56			Ferrara
ITH57			Ravenna
ITH58			Forlì-Cesena
ITH59			Rimini
ITI	CENTRO (IT)		
ITI1		Toscana	
ITI11			Massa-Carrara
ITI12			Lucca
ITI13			Pistoia
ITI14			Firenze
ITI15			Prato
ITI16			Livorno
ITI17			Pisa
ITI18			Arezzo
ITI19			Siena
ITI1A			Grosseto
ITI2		Umbria	
ITI21			Perugia
ITI22			Terni
ITI3		Marche	
ITI31			Pesaro e Urbino
ITI32			Ancona
ITI33			Macerata
ITI34			Ascoli Piceno
ITI35			Fermo
ITI4		Lazio	
ITI41			Viterbo
ITI42			Rieti
ITI43			Roma
ITI44			Latina
ITI45			Frosinone
ITZ	EXTRA-REGIO NUTS 1		
ITZZ		Extra-Regio NUTS 2	
ITZZZ			Extra-Regio NUTS 3

(¹) The Provincia Autonoma di Bolzano/Bozen and the Provincia Autonoma di Trento make up the region Trentino Alto Adige/Südtirol.





ITALIA (SUD) - NUTS level 3



LEGEND

- National level
- NUTS level 1
- NUTS level 2
- NUTS level 3

0 50 km

© EuroGeographics Association for the administrative boundaries
 Cartography: Eurostat - GISCO, 2014

eurostat

ΚΥΠΡΟΣ

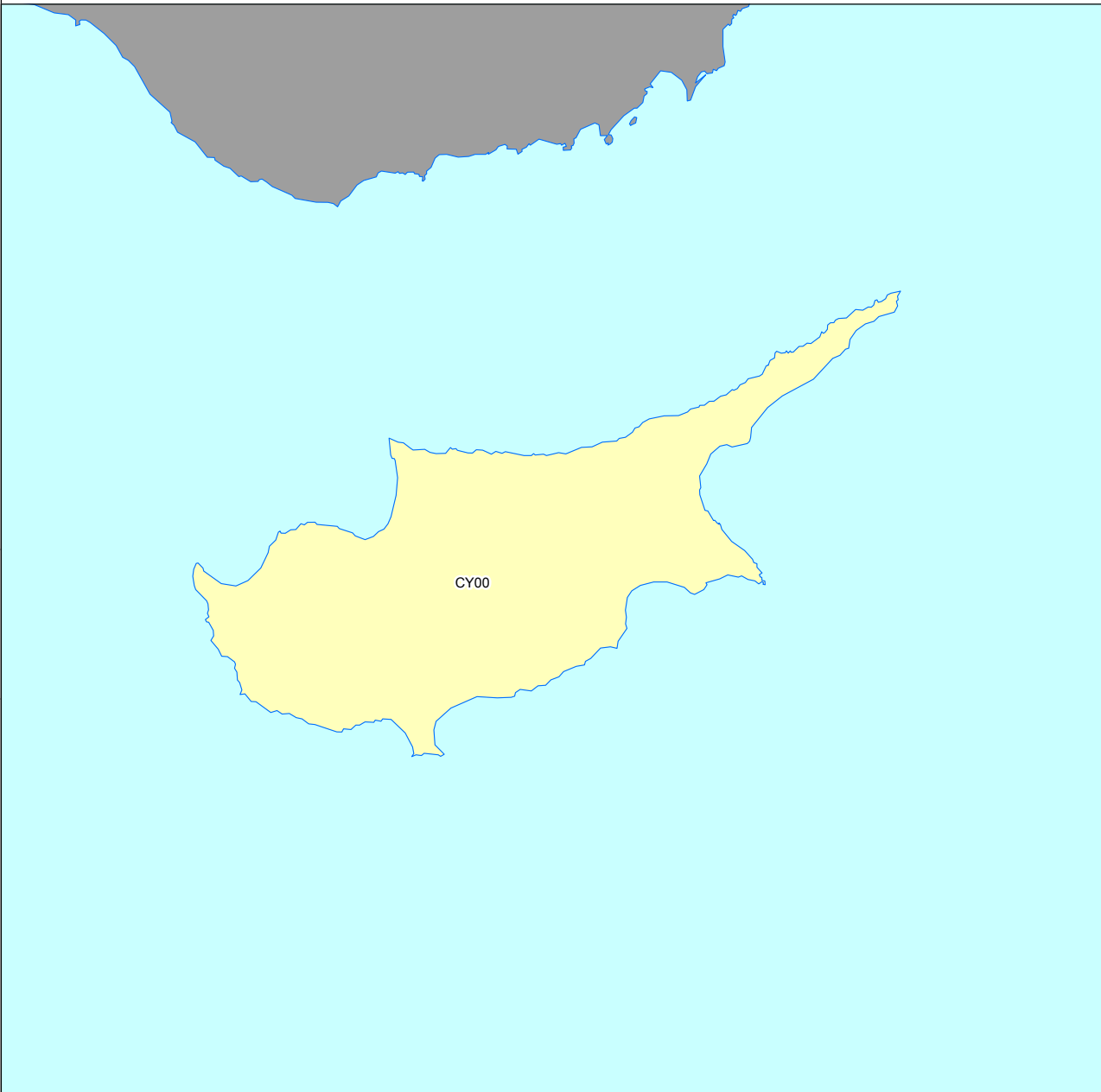
Code	NUTS 1	NUTS 2	NUTS 3
CY0	ΚΥΠΡΟΣ		
CY00		Κύπρος	
CY000			Κύπρος
CYZ	EXTRA-REGIO NUTS 1		
CYZZ		Extra-Regio NUTS 2	
CYZZZ			Extra-Regio NUTS 3

ΚΥΠΡΟΣ (¹)

Code	NUTS 1	NUTS 2	NUTS 3
CY0	KYPROS		
CY00		Kypros	
CY000			Kypros
CYZ	EXTRA-REGIO NUTS 1		
CYZZ		Extra-Regio NUTS 2	
CYZZZ			Extra-Regio NUTS 3

(¹) The version in Latin characters is not official. It is included here only for the sake of comprehension.

ΚΥΠΡΟΣ - NUTS level 2



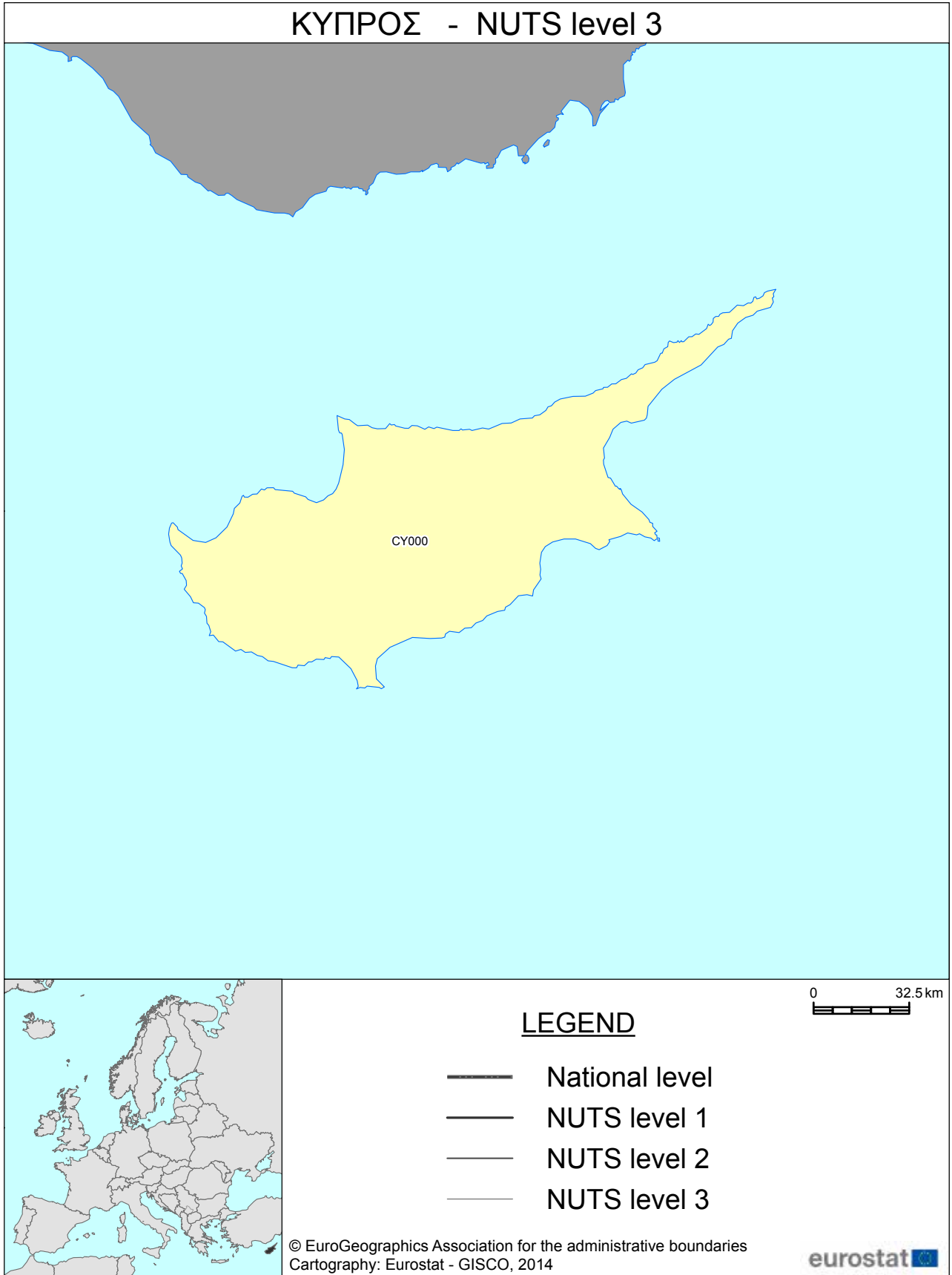
LEGEND

- National level
- NUTS level 1
- NUTS level 2



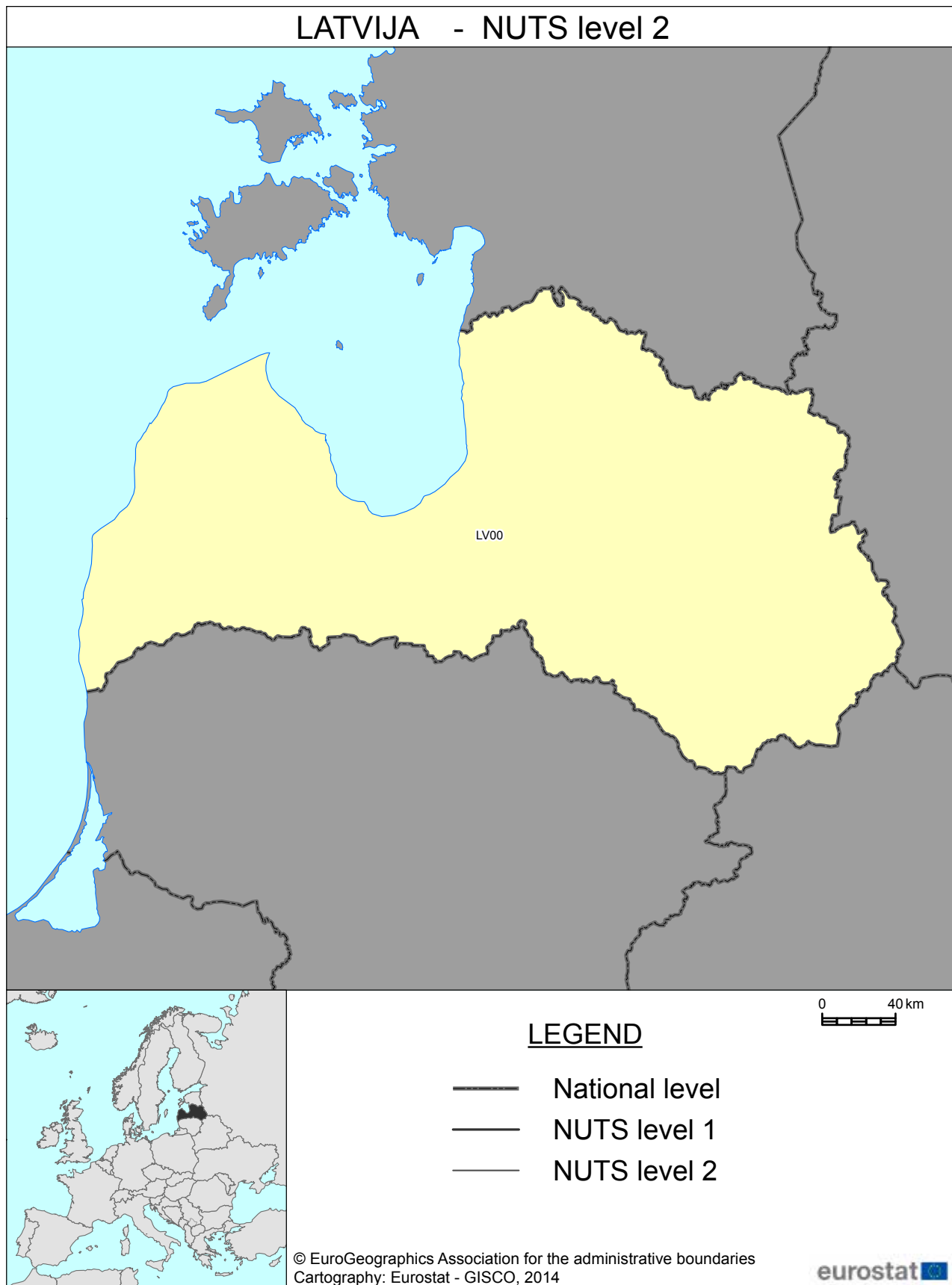
© EuroGeographics Association for the administrative boundaries
Cartography: Eurostat - GISCO, 2014



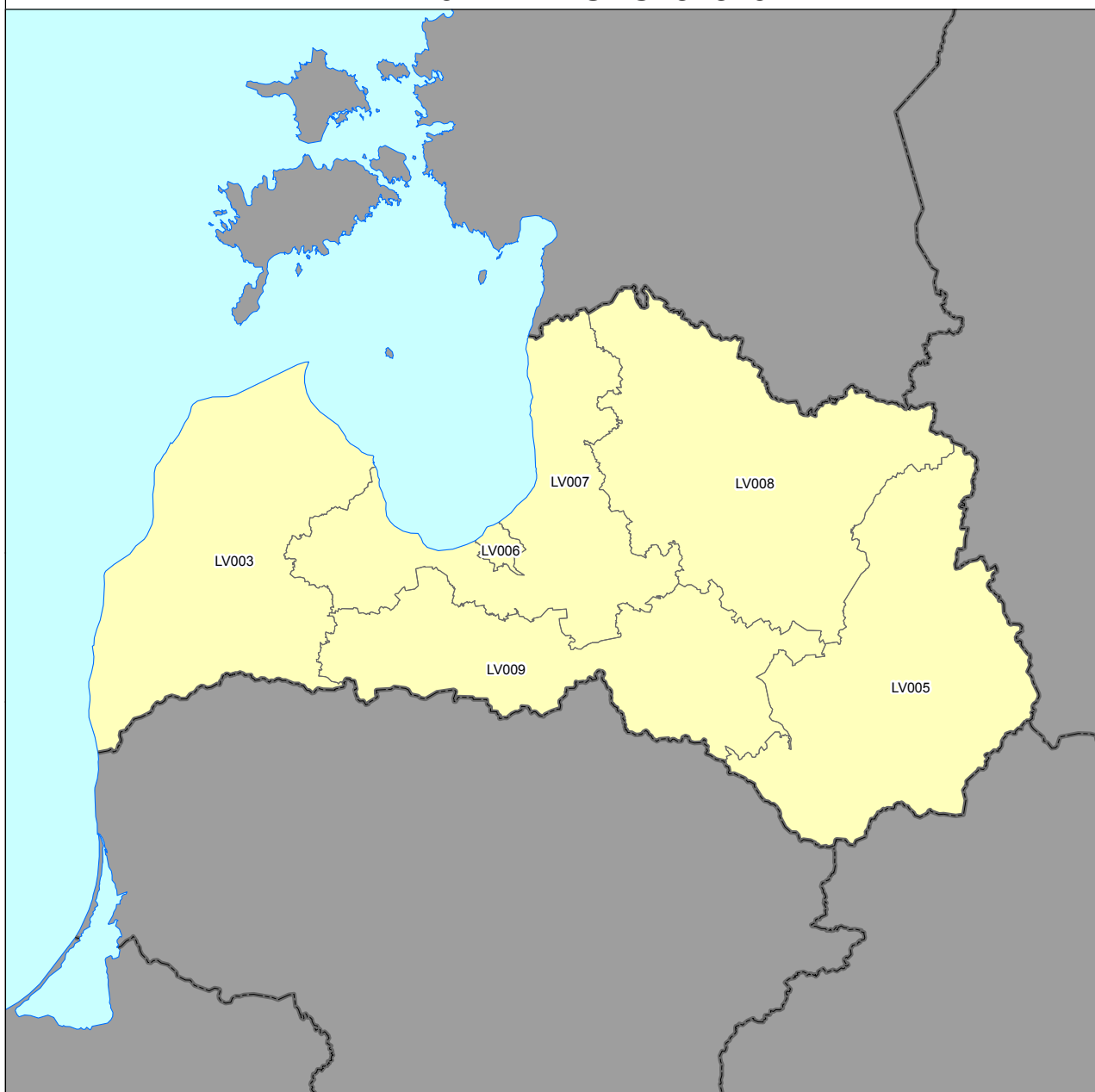


LATVIJA

Code	NUTS 1	NUTS 2	NUTS 3
LV0	LATVIJA		
LV00		Latvija	
LV003			Kurzeme
LV005			Latgale
LV006			Rīga
LV007			Pierīga
LV008			Vidzeme
LV009			Zemgale
LVZ	EXTRA-REGIO NUTS 1		
LVZZ		Extra-Regio NUTS 2	
LVZZZ			Extra-Regio NUTS 3



LATVIJA - NUTS level 3



LEGEND

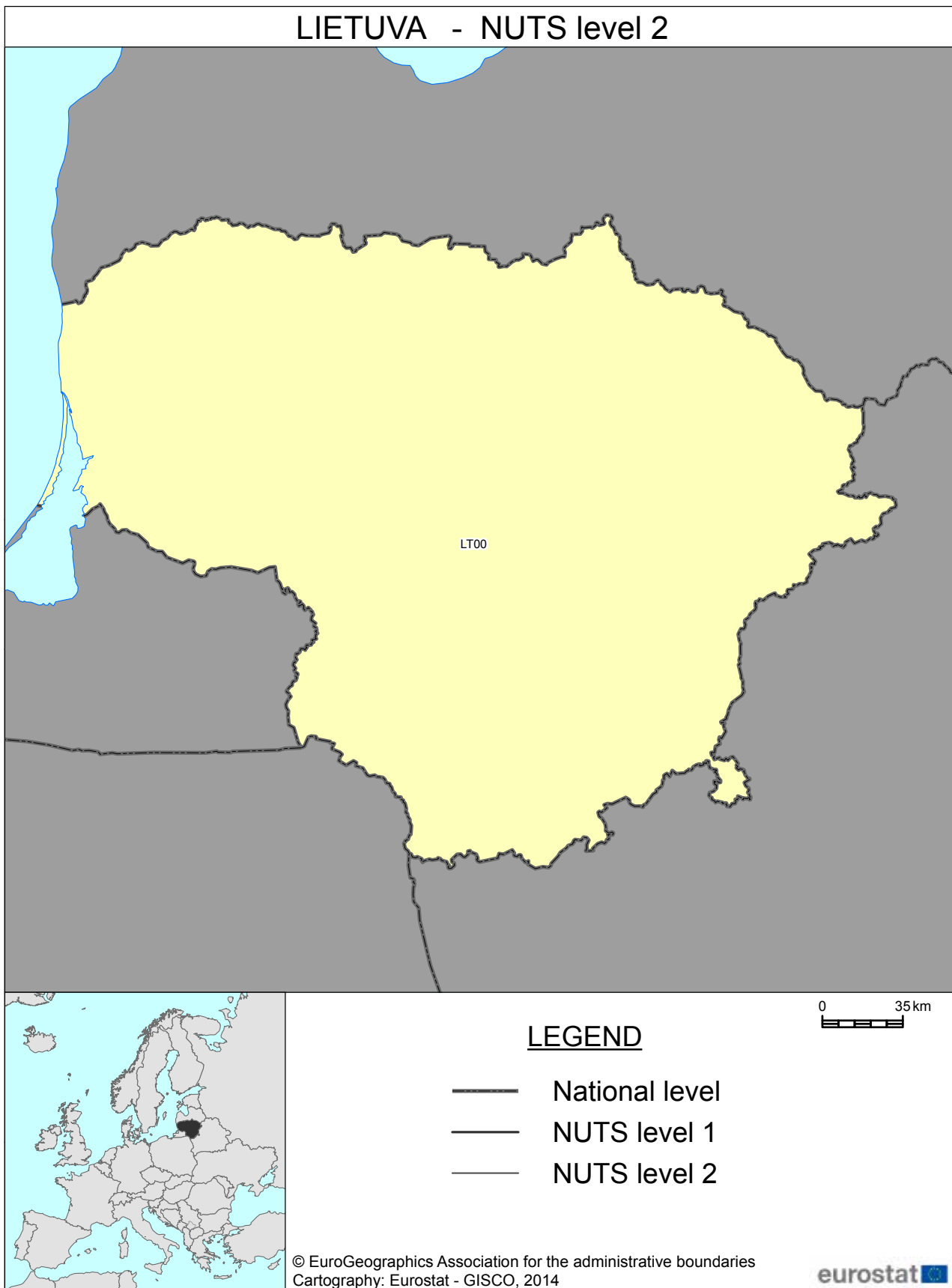
- National level
- NUTS level 1
- NUTS level 2
- NUTS level 3

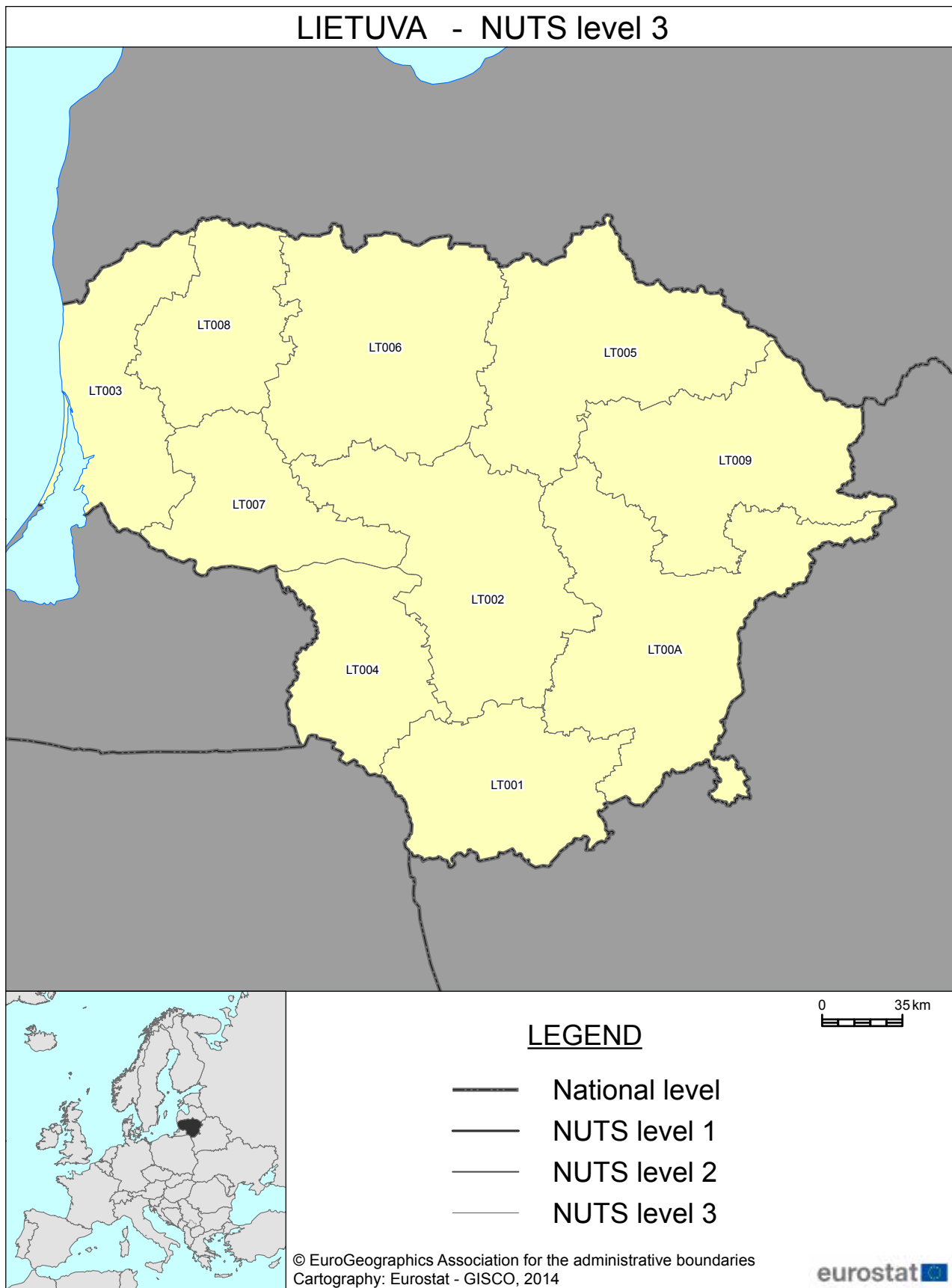
© EuroGeographics Association for the administrative boundaries
 Cartography: Eurostat - GISCO, 2014



LIETUVA

Code	NUTS 1	NUTS 2	NUTS 3
LT0	LIETUVA		
LT00		Lietuva	
LT001			Alytaus apskritis
LT002			Kauno apskritis
LT003			Klaipėdos apskritis
LT004			Marijampolės apskritis
LT005			Panevėžio apskritis
LT006			Šiaulių apskritis
LT007			Tauragės apskritis
LT008			Telšių apskritis
LT009			Utenos apskritis
LT00A			Vilniaus apskritis
LTZ	EXTRA-REGIO NUTS 1		
LTZZ		Extra-Regio NUTS 2	
LTZZZ			Extra-Regio NUTS 3





LUXEMBOURG

Code	NUTS 1	NUTS 2	NUTS 3
LU0	LUXEMBOURG		
LU00		Luxembourg	
LU000			Luxembourg
LUZ	EXTRA-REGIO NUTS 1		
LUZZ		Extra-Regio NUTS 2	
LUZZZ			Extra-Regio NUTS 3





MAGYARORSZÁG

Code	NUTS 1	NUTS 2	NUTS 3
HU1	KÖZÉP-MAGYARORSZÁG		
HU10		Közép-Magyarország	
HU101			Budapest
HU102			Pest
HU2	DUNÁNTÚL		
HU21		Közép-Dunántúl	
HU211			Fejér
HU212			Komárom-Esztergom
HU213			Veszprém
HU22		Nyugat-Dunántúl	
HU221			Győr-Moson-Sopron
HU222			Vas
HU223			Zala
HU23		Dél-Dunántúl	
HU231			Baranya
HU232			Somogy
HU233			Tolna
HU3	ALFÖLD ÉS ÉSZAK		
HU31		Észak-Magyarország	
HU311			Borsod-Abaúj-Zemplén
HU312			Heves
HU313			Nógrád
HU32		Észak-Alföld	
HU321			Hajdú-Bihar
HU322			Jász-Nagykun-Szolnok
HU323			Szabolcs-Szatmár-Bereg
HU33		Dél-Alföld	
HU331			Bács-Kiskun
HU332			Békés
HU333			Csongrád
HUZ	EXTRA-REGIO NUTS 1		
HUZZ		Extra-Regio NUTS 2	
HUZZZ			Extra-Regio NUTS 3

MAGYARORSZÁG - NUTS level 2



0 45 km

LEGEND

- National level
- NUTS level 1
- NUTS level 2

© EuroGeographics Association for the administrative boundaries
 Cartography: Eurostat - GISCO, 2014

eurostat

MAGYARORSZÁG - NUTS level 3



LEGEND

- National level
- NUTS level 1
- NUTS level 2
- NUTS level 3

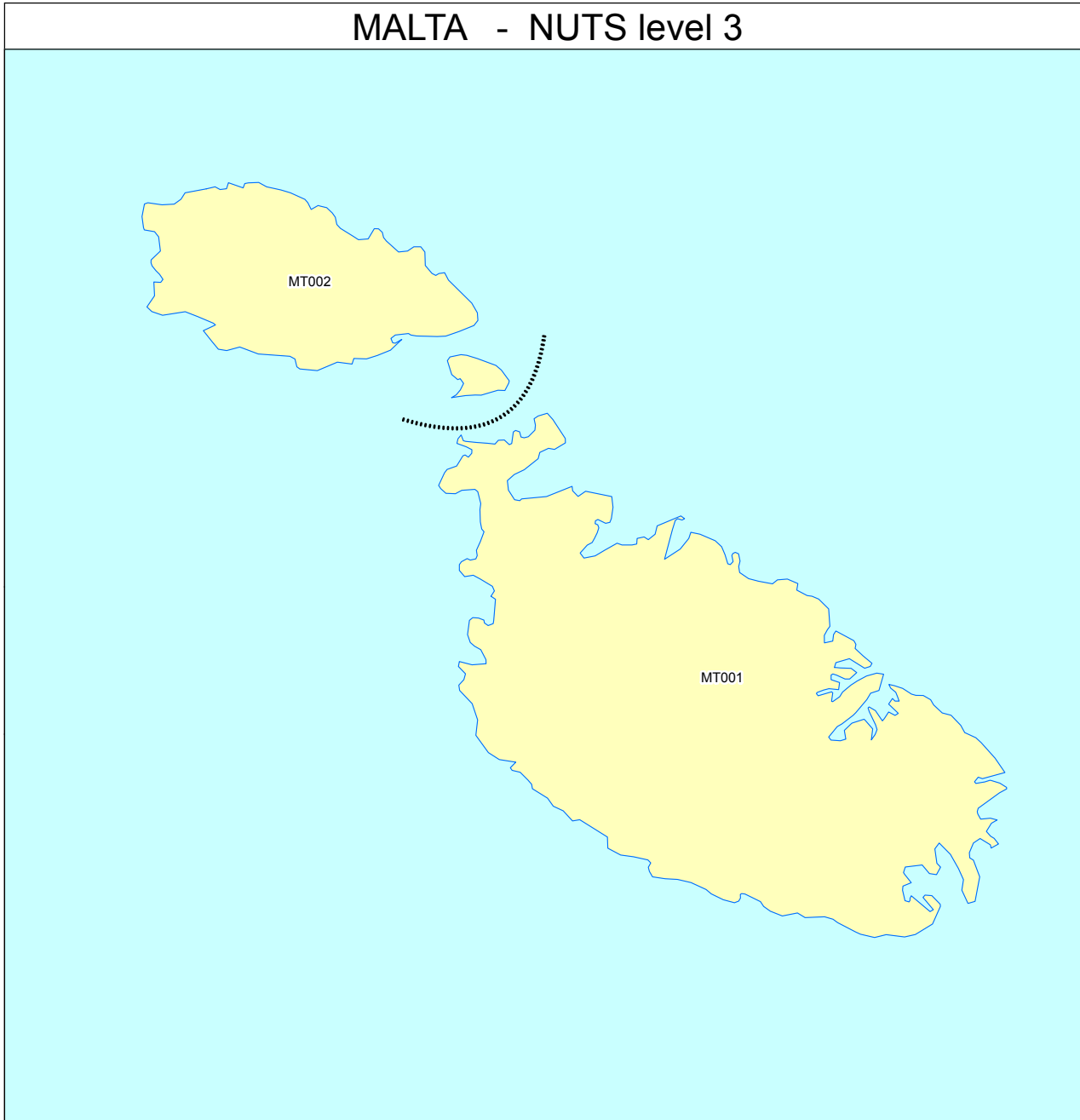
© EuroGeographics Association for the administrative boundaries
 Cartography: Eurostat - GISCO, 2014

MALTA

Code	NUTS 1	NUTS 2	NUTS 3
MT0	MALTA		
MT00		Malta	
MT001			Malta
MT002			Gozo and Comino / Għawdex u Kemmuna
MTZ	EXTRA-REGIO NUTS 1		
MTZZ		Extra-Regio NUTS 2	
MTZZZ			Extra-Regio NUTS 3



MALTA - NUTS level 3



LEGEND

- National level
- NUTS level 1
- NUTS level 2
- NUTS level 3

0 4 km

© EuroGeographics Association for the administrative boundaries
Cartography: Eurostat - GISCO, 2014



NEDERLAND

Code	NUTS 1	NUTS 2	NUTS 3
NL1	NOORD-NEDERLAND		
NL11		Groningen	
NL111			Oost-Groningen
NL112			Delfzijl en omgeving
NL113			Overig Groningen
NL12		Friesland (NL)	
NL121			Noord-Friesland
NL122			Zuidwest-Friesland
NL123			Zuidoost-Friesland
NL13		Drenthe	
NL131			Noord-Drenthe
NL132			Zuidoost-Drenthe
NL133			Zuidwest-Drenthe
NL2	OOST-NEDERLAND		
NL21		Overijssel	
NL211			Noord-Overijssel
NL212			Zuidwest-Overijssel
NL213			Twente
NL22		Gelderland	
NL221			Veluwe
NL224			Zuidwest-Gelderland
NL225			Achterhoek
NL226			Arnhem/Nijmegen
NL23		Flevoland	
NL230			Flevoland
NL3	WEST-NEDERLAND		
NL31		Utrecht	
NL310			Utrecht
NL32		Noord-Holland	
NL321			Kop van Noord-Holland
NL322			Alkmaar en omgeving
NL323			IJmond
NL324			Agglomeratie Haarlem
NL325			Zaanstreek
NL326			Groot-Amsterdam
NL327			Het Gooi en Vechtstreek
NL33		Zuid-Holland	
NL332			Agglomeratie 's-Gravenhage
NL333			Delft en Westland
NL337			Agglomeratie Leiden en Bollenstreek
NL338			Oost-Zuid-Holland
NL339			Groot-Rijnmond
NL33A			Zuidoost-Zuid-Holland
NL34		Zeeland	
NL341			Zeeuwsch-Vlaanderen
NL342			Overig Zeeland

NEDERLAND (cont)

Code	NUTS 1	NUTS 2	NUTS 3
NL4	ZUID-NEDERLAND		
NL41		Noord-Brabant	
NL411			West-Noord-Brabant
NL412			Midden-Noord-Brabant
NL413			Noordoost-Noord-Brabant
NL414			Zuidoost-Noord-Brabant
NL42		Limburg (NL)	
NL421			Noord-Limburg
NL422			Midden-Limburg
NL423			Zuid-Limburg
NLZ	EXTRA-REGIO NUTS 1		
NLZZ		Extra-Regio NUTS 2	
NLZZZ			Extra-Regio NUTS 3



NEDERLAND - NUTS level 3



LEGEND

- National level
- NUTS level 1
- NUTS level 2
- NUTS level 3

0 32.5 km

© EuroGeographics Association for the administrative boundaries
 Cartography: Eurostat - GISCO, 2014

eurostat

ÖSTERREICH

Code	NUTS 1	NUTS 2	NUTS 3
AT1	OSTÖSTERREICH		
AT11		Burgenland	
AT111			Mittelburgenland
AT112			Nordburgenland
AT113			Südburgenland
AT12		Niederösterreich	
AT121			Mostviertel-Eisenwurzen
AT122			Niederösterreich-Süd
AT123			Sankt Pölten
AT124			Waldviertel
AT125			Weinviertel
AT126			Wiener Umland/Nordteil
AT127			Wiener Umland/Südteil
AT13		Wien	
AT130			Wien
AT2	SÜDÖSTERREICH		
AT21		Kärnten	
AT211			Klagenfurt-Villach
AT212			Oberkärnten
AT213			Unterkärnten
AT22		Steiermark	
AT221			Graz
AT222			Liezen
AT223			Östliche Obersteiermark
AT224			Oststeiermark
AT225			West- und Südsteiermark
AT226			Westliche Obersteiermark
AT3	WESTÖSTERREICH		
AT31		Oberösterreich	
AT311			Innviertel
AT312			Linz-Wels
AT313			Mühlviertel
AT314			Steyr-Kirchdorf
AT315			Traunviertel
AT32		Salzburg	
AT321			Lungau
AT322			Pinzgau-Pongau
AT323			Salzburg und Umgebung
AT33		Tirol	
AT331			Außerfern
AT332			Innsbruck
AT333			Osttirol
AT334			Tiroler Oberland
AT335			Tiroler Unterland
AT34		Vorarlberg	
AT341			Bludenz-Bregenzener Wald
AT342			Rheintal-Bodenseegebiet
ATZ	EXTRA-REGIO NUTS 1		
ATZZ		Extra-Regio NUTS 2	
ATZZZ			Extra-Regio NUTS 3





POLSKA

Code	NUTS 1	NUTS 2	NUTS 3
PL1	REGION CENTRALNY		
PL11		Łódzkie	
PL113			Miasto Łódź
PL114			Łódzki
PL115			Piotrkowski
PL116			Sieradzki
PL117			Skierniewicki
PL12		Mazowieckie	
PL127			Miasto Warszawa
PL128			Radomski
PL129			Warszawski wschodni
PL12A			Warszawski zachodni
PL12B			Ciechanowski
PL12C			Płocki
PL12D			Ostrołęcki
PL12E			Siedlecki
PL2	REGION POŁUDNIOWY		
PL21		Małopolskie	
PL213			Miasto Kraków
PL214			Krakowski
PL217			Tarnowski
PL218			Nowosądecki
PL219			Nowotarski
PL21A			Oświęcimski
PL22		Śląskie	
PL224			Częstochowski
PL225			Bielski
PL227			Rybnicki
PL228			Bytomski
PL229			Gliwicki
PL22A			Katowicki
PL22B			Sosnowiecki
PL22C			Tyski
PL3	REGION WSCHODNI		
PL31		Lubelskie	
PL311			Bialski
PL312			Chełmsko-zamojski
PL314			Lubelski
PL315			Puławski
PL32		Podkarpackie	
PL323			Krośnieński
PL324			Przemyski
PL325			Rzeszowski
PL326			Tarnobrzeski
PL33		Świętokrzyskie	
PL331			Kielecki
PL332			Sandomiersko-jędrzejowski
PL34		Podlaskie	
PL343			Białostocki
PL344			Łomżyński

POLSKA (cont)

Code	NUTS 1	NUTS 2	NUTS 3
PL345			Suwalski
PL4	REGION PÓŁNOCNO-ZACHODNI		
PL41		Wielkopolskie	
PL411			Piński
PL414			Koniński
PL415			Miasto Poznań
PL416			Kaliski
PL417			Leszczyński
PL418			Poznański
PL42		Zachodniopomorskie	
PL424			Miasto Szczecin
PL426			Koszaliński
PL427			Szczecinecko-pyrzycki
PL428			Szczeciński
PL43		Lubuskie	
PL431			Gorzowski
PL432			Zielonogórski
PL5	REGION POŁUDNIOWO-ZACHODNI		
PL51		Dolnośląskie	
PL514			Miasto Wrocław
PL515			Jeleniogórski
PL516			Legnicko-głogowski
PL517			Wałbrzyski
PL518			Wrocławski
PL52		Opolskie	
PL523			Nyski
PL524			Opolski
PL6	REGION PÓŁNOCNY		
PL61		Kujawsko-pomorskie	
PL613			Bydgosko-toruński
PL616			Grudziądzki
PL617			Inowrocławski
PL618			Świecki
PL619			Włocławski
PL62		Warmińsko-mazurskie	
PL621			Elbląski
PL622			Olsztyński
PL623			Ełcki
PL63		Pomorskie	
PL633			Trójmiejski
PL634			Gdański
PL636			Słupski
PL637			Chojnicki
PL638			Starogardzki
PLZ	EXTRA-REGIO NUTS 1		
PLZZ		Extra-Regio NUTS 2	
PLZZZ			Extra-Regio NUTS 3





PORTUGAL

Code	NUTS 1	NUTS 2	NUTS 3
PT1	CONTINENTE		
PT11		Norte	
PT111			Alto Minho
PT112			Cávado
PT119			Ave
PT11A			Área Metropolitana do Porto
PT11B			Alto Tâmega
PT11C			Tâmega e Sousa
PT11D			Douro
PT11E			Terras de Trás-os-Montes
PT15		Algarve	
PT150			Algarve
PT16		Centro (PT)	
PT16B			Oeste
PT16D			Região de Aveiro
PT16E			Região de Coimbra
PT16F			Região de Leiria
PT16G			Viseu Dão Lafões
PT16H			Beira Baixa
PT16I			Médio Tejo
PT16J			Beiras e Serra da Estrela
PT17		Área Metropolitana de Lisboa	
PT170			Área Metropolitana de Lisboa
PT18		Alentejo	
PT181			Alentejo Litoral
PT184			Baixo Alentejo
PT185			Lezíria do Tejo
PT186			Alto Alentejo
PT187			Alentejo Central
PT2	REGIÃO AUTÓNOMA DOS AÇORES		
PT20		Região Autónoma dos Açores	
PT200			Região Autónoma dos Açores
PT3	REGIÃO AUTÓNOMA DA MADEIRA		
PT30		Região Autónoma da Madeira	
PT300			Região Autónoma da Madeira
PTZ	EXTRA-REGIO NUTS 1		
PTZZ		Extra-Regio NUTS 2	
PTZZZ			Extra-Regio NUTS 3



PORTUGAL - NUTS level 3



LEGEND

- National level
- NUTS level 1
- NUTS level 2
- NUTS level 3

0 50 km

© EuroGeographics Association for the administrative boundaries
 Cartography: Eurostat - GISCO, 2014

eurostat

ROMÂNIA


Code	NUTS 1	NUTS 2	NUTS 3
RO1	MACROREGIUNEA UNU		
RO11		Nord-Vest	
RO111			Bihor
RO112			Bistrița-Năsăud
RO113			Cluj
RO114			Maramureș
RO115			Satu Mare
RO116			Sălaj
RO12		Centru	
RO121			Alba
RO122			Brașov
RO123			Covasna
RO124			Harghita
RO125			Mureș
RO126			Sibiu
RO2	MACROREGIUNEA DOI		
RO21		Nord-Est	
RO211			Bacău
RO212			Botoșani
RO213			Iași
RO214			Neamț
RO215			Suceava
RO216			Vaslui
RO22		Sud-Est	
RO221			Brăila
RO222			Buzău
RO223			Constanța
RO224			Galați
RO225			Tulcea
RO226			Vrancea
RO3	MACROREGIUNEA TREI		
RO31		Sud - Muntenia	
RO311			Argeș
RO312			Călărași
RO313			Dâmbovița
RO314			Giurgiu
RO315			Ialomița
RO316			Prahova
RO317			Teleorman
RO32		București - Ilfov	
RO321			București
RO322			Ilfov
RO4	MACROREGIUNEA PATRU		
RO41		Sud-Vest Oltenia	
RO411			Dolj
RO412			Gorj
RO413			Mehedinți
RO414			Olt
RO415			Vâlcea

ROMÂNIA (cont)

Code	NUTS 1	NUTS 2	NUTS 3
RO42		Vest	
RO421			Arad
RO422			Caraş-Severin
RO423			Hunedoara
RO424			Timiş
ROZ	EXTRA-REGIO NUTS 1		
ROZZ		Extra-Regio NUTS 2	
ROZZZ			Extra-Regio NUTS 3



ROMÂNIA - NUTS level 3



LEGEND

- National level
- NUTS level 1
- NUTS level 2
- NUTS level 3

© EuroGeographics Association for the administrative boundaries
 Cartography: Eurostat - GISCO, 2014



SLOVENIJA

Code	NUTS 1	NUTS 2	NUTS 3
SI0	SLOVENIJA		
SI03		Vzhodna Slovenija	
SI031			Pomurska
SI032			Podravska
SI033			Koroška
SI034			Savinjska
SI035			Zasavska
SI036			Posavska
SI037			Jugovzhodna Slovenija
SI038			Primorsko-notranjska
SI04		Zahodna Slovenija	
SI041			Osrednjeslovenska
SI042			Gorenjska
SI043			Goriška
SI044			Obalno-kraška
SIZ	EXTRA-REGIO NUTS 1		
SIZZ		Extra-Regio NUTS 2	
SIZZZ			Extra-Regio NUTS 3





SLOVENSKO

Code	NUTS 1	NUTS 2	NUTS 3
SK0	SLOVENSKO		
SK01		Bratislavský kraj	
SK010			Bratislavský kraj
SK02		Západné Slovensko	
SK021			Trnavský kraj
SK022			Trenčiansky kraj
SK023			Nitriansky kraj
SK03		Stredné Slovensko	
SK031			Žilinský kraj
SK032			Banskobystrický kraj
SK04		Východné Slovensko	
SK041			Prešovský kraj
SK042			Košický kraj
SKZ	EXTRA-REGIO NUTS 1		
SKZZ		Extra-Regio NUTS 2	
SKZZZ			Extra-Regio NUTS 3





SUOMI / FINLAND

Code	NUTS 1	NUTS 2	NUTS 3
FI1	MANNER-SUOMI		
FI19		Länsi-Suomi	
FI193			Keski-Suomi
FI194			Etelä-Pohjanmaa
FI195			Pohjanmaa
FI196			Satakunta
FI197			Pirkanmaa
FI1B		Helsinki-Uusimaa	
FI1B1			Helsinki-Uusimaa
FI1C		Etelä-Suomi	
FI1C1			Varsinais-Suomi
FI1C2			Kanta-Häme
FI1C3			Päijät-Häme
FI1C4			Kymenlaakso
FI1C5			Etelä-Karjala
FI1D		Pohjois- ja Itä-Suomi	
FI1D1			Etelä-Savo
FI1D2			Pohjois-Savo
FI1D3			Pohjois-Karjala
FI1D4			Kainuu
FI1D5			Keski-Pohjanmaa
FI1D6			Pohjois-Pohjanmaa
FI1D7			Lappi
FI2	ÅLAND		
FI20		Åland	
FI200			Åland
FIZ	EXTRA-REGIO NUTS 1		
FIZZ		Extra-Regio NUTS 2	
FIZZZ			Extra-Regio NUTS 3

SUOMI / FINLAND - NUTS level 2



LEGEND

- National level
- NUTS level 1
- NUTS level 2

0 100 km

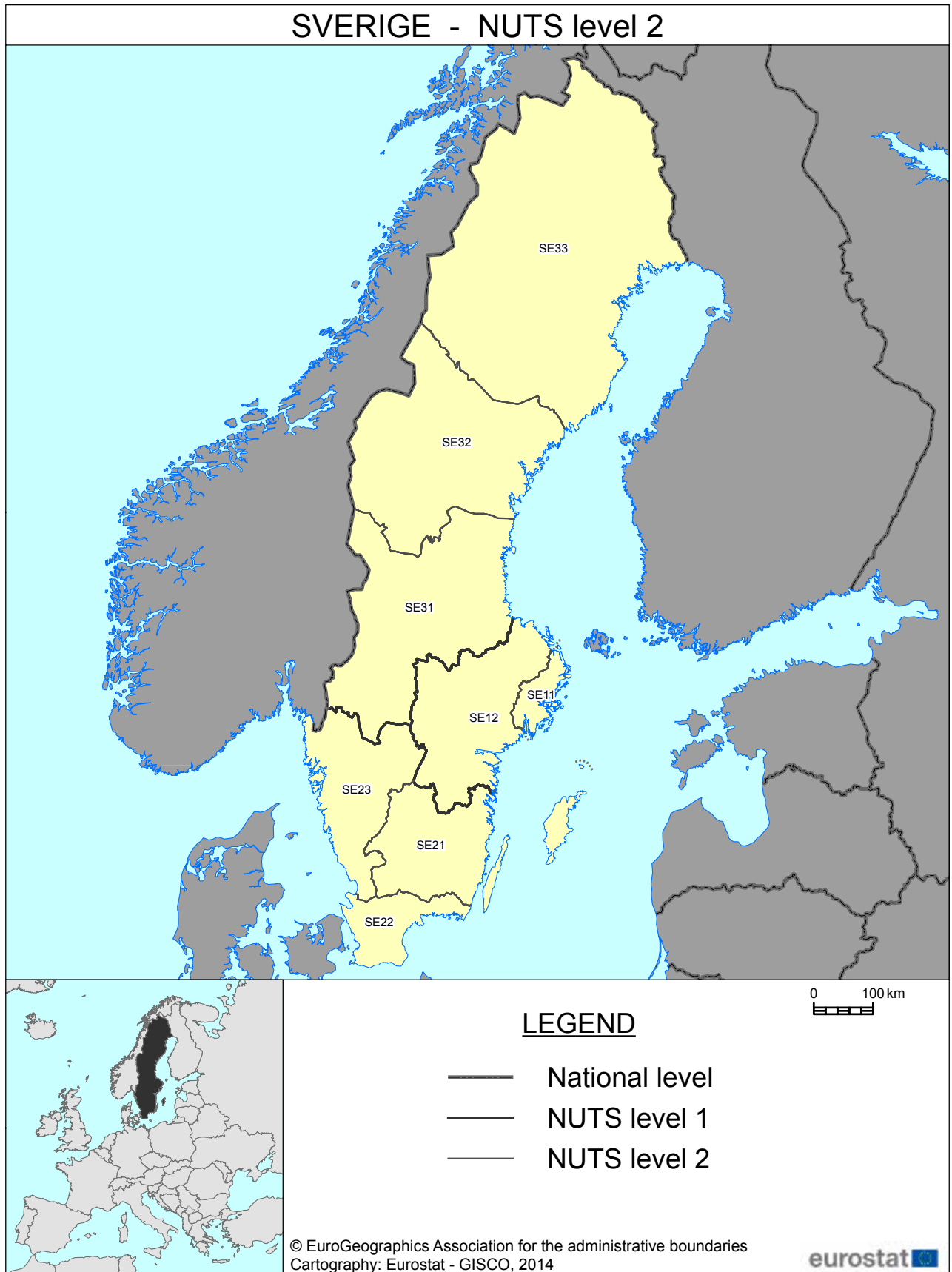
© EuroGeographics Association for the administrative boundaries
 Cartography: Eurostat - GISCO, 2014

eurostat

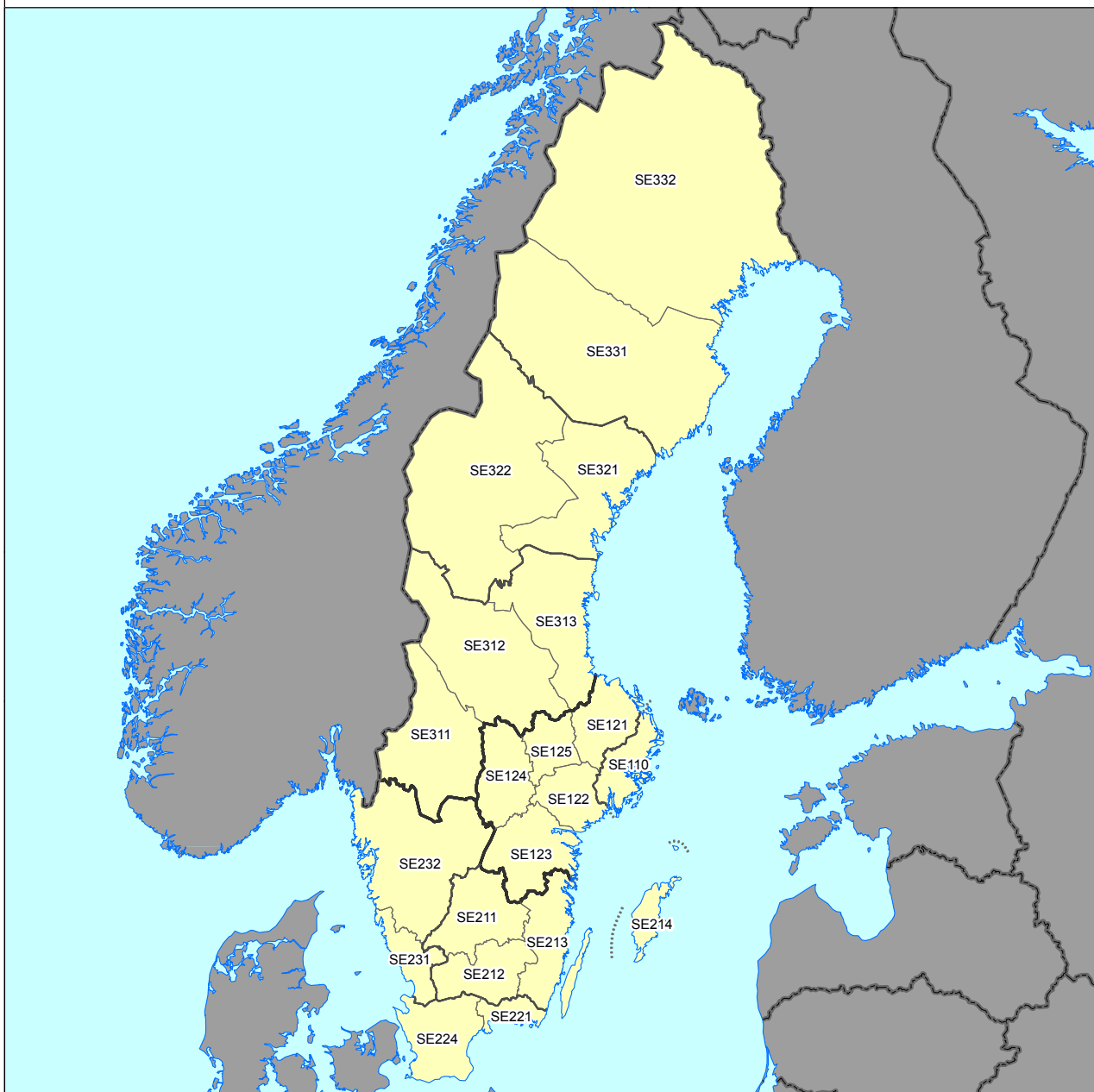


SVERIGE

Code	NUTS 1	NUTS 2	NUTS 3
SE1	ÖSTRA SVERIGE		
SE11		Stockholm	
SE110			Stockholms län
SE12		Östra Mellansverige	
SE121			Uppsala län
SE122			Södermanlands län
SE123			Östergötlands län
SE124			Örebro län
SE125			Västmanlands län
SE2	SÖDRA SVERIGE		
SE21		Småland med öarna	
SE211			Jönköpings län
SE212			Kronobergs län
SE213			Kalmar län
SE214			Gotlands län
SE22		Sydsverige	
SE221			Blekinge län
SE224			Skåne län
SE23		Västsverige	
SE231			Hallands län
SE232			Västra Götalands län
SE3	NORRA SVERIGE		
SE31		Norra Mellansverige	
SE311			Värmlands län
SE312			Dalarnas län
SE313			Gävleborgs län
SE32		Mellersta Norrland	
SE321			Västernorrlands län
SE322			Jämtlands län
SE33		Övre Norrland	
SE331			Västerbottens län
SE332			Norrbottnens län
SEZ	EXTRA-REGIO NUTS 1		
SEZZ		Extra-Regio NUTS 2	
SEZZZ			Extra-Regio NUTS 3



SVERIGE - NUTS level 3



LEGEND

- National level
- NUTS level 1
- NUTS level 2
- NUTS level 3

0 100 km

© EuroGeographics Association for the administrative boundaries
 Cartography: Eurostat - GISCO, 2014



UNITED KINGDOM

Code	NUTS 1	NUTS 2	NUTS 3
UKC	NORTH EAST (ENGLAND)		
UKC1		Tees Valley and Durham	
UKC11			Hartlepool and Stockton-on-Tees
UKC12			South Teesside
UKC13			Darlington
UKC14			Durham CC
UKC2		Northumberland and Tyne and Wear	
UKC21			Northumberland
UKC22			Tyneside
UKC23			Sunderland
UKD	NORTH WEST (ENGLAND)		
UKD1		Cumbria	
UKD11			West Cumbria
UKD12			East Cumbria
UKD3		Greater Manchester	
UKD33			Manchester
UKD34			Greater Manchester South West
UKD35			Greater Manchester South East
UKD36			Greater Manchester North West
UKD37			Greater Manchester North East
UKD4		Lancashire	
UKD41			Blackburn with Darwen
UKD42			Blackpool
UKD44			Lancaster and Wyre
UKD45			Mid Lancashire
UKD46			East Lancashire
UKD47			Chorley and West Lancashire
UKD6		Cheshire	
UKD61			Warrington
UKD62			Cheshire East
UKD63			Cheshire West and Chester
UKD7		Merseyside	
UKD71			East Merseyside
UKD72			Liverpool
UKD73			Sefton
UKD74			Wirral
UKE	YORKSHIRE AND THE HUMBER		
UKE1		East Yorkshire and Northern Lincolnshire	
UKE11			Kingston upon Hull, City of
UKE12			East Riding of Yorkshire
UKE13			North and North East Lincolnshire
UKE2		North Yorkshire	
UKE21			York
UKE22			North Yorkshire CC
UKE3		South Yorkshire	
UKE31			Barnsley, Doncaster and Rotherham
UKE32			Sheffield

UNITED KINGDOM (cont)

Code	NUTS 1	NUTS 2	NUTS 3
UKE4		West Yorkshire	
UKE41			Bradford
UKE42			Leeds
UKE44			Calderdale and Kirklees
UKE45			Wakefield
UKF	EAST MIDLANDS (ENGLAND)		
UKF1		Derbyshire and Nottinghamshire	
UKF11			Derby
UKF12			East Derbyshire
UKF13			South and West Derbyshire
UKF14			Nottingham
UKF15			North Nottinghamshire
UKF16			South Nottinghamshire
UKF2		Leicestershire, Rutland and Northamptonshire	
UKF21			Leicester
UKF22			Leicestershire CC and Rutland
UKF24			West Northamptonshire
UKF25			North Northamptonshire
UKF3		Lincolnshire	
UKF30			Lincolnshire
UKG	WEST MIDLANDS (ENGLAND)		
UKG1		Herefordshire, Worcestershire and Warwickshire	
UKG11			Herefordshire, County of
UKG12			Worcestershire
UKG13			Warwickshire
UKG2		Shropshire and Staffordshire	
UKG21			Telford and Wrekin
UKG22			Shropshire CC
UKG23			Stoke-on-Trent
UKG24			Staffordshire CC
UKG3		West Midlands	
UKG31			Birmingham
UKG32			Solihull
UKG33			Coventry
UKG36			Dudley
UKG37			Sandwell
UKG38			Walsall
UKG39			Wolverhampton
UKH	EAST OF ENGLAND		
UKH1		East Anglia	
UKH11			Peterborough
UKH12			Cambridgeshire CC
UKH14			Suffolk
UKH15			Norwich and East Norfolk
UKH16			North and West Norfolk
UKH17			Breckland and South Norfolk
UKH2		Bedfordshire and Hertfordshire	
UKH21			Luton

UNITED KINGDOM (cont)

Code	NUTS 1	NUTS 2	NUTS 3
UKH23			Hertfordshire
UKH24			Bedford
UKH25			Central Bedfordshire
UKH3		Essex	
UKH31			Southend-on-Sea
UKH32			Thurrock
UKH34			Essex Haven Gateway
UKH35			West Essex
UKH36			Heart of Essex
UKH37			Essex Thames Gateway
UKI	LONDON		
UKI3		Inner London - West	
UKI31			Camden and City of London
UKI32			Westminster
UKI33			Kensington & Chelsea and Hammersmith & Fulham
UKI34			Wandsworth
UKI4		Inner London - East	
UKI41			Hackney and Newham
UKI42			Tower Hamlets
UKI43			Haringey and Islington
UKI44			Lewisham and Southwark
UKI45			Lambeth
UKI5		Outer London - East and North East	
UKI51			Bexley and Greenwich
UKI52			Barking & Dagenham and Havering
UKI53			Redbridge and Waltham Forest
UKI54			Enfield
UKI6		Outer London - South	
UKI61			Bromley
UKI62			Croydon
UKI63			Merton, Kingston upon Thames and Sutton
UKI7		Outer London - West and North West	
UKI71			Barnet
UKI72			Brent
UKI73			Ealing
UKI74			Harrow and Hillingdon
UKI75			Hounslow and Richmond upon Thames
UKJ	SOUTH EAST (ENGLAND)		
UKJ1		Berkshire, Buckinghamshire and Oxfordshire	
UKJ11			Berkshire
UKJ12			Milton Keynes
UKJ13			Buckinghamshire CC
UKJ14			Oxfordshire
UKJ2		Surrey, East and West Sussex	
UKJ21			Brighton and Hove

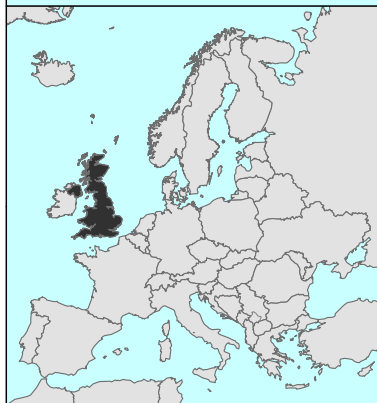
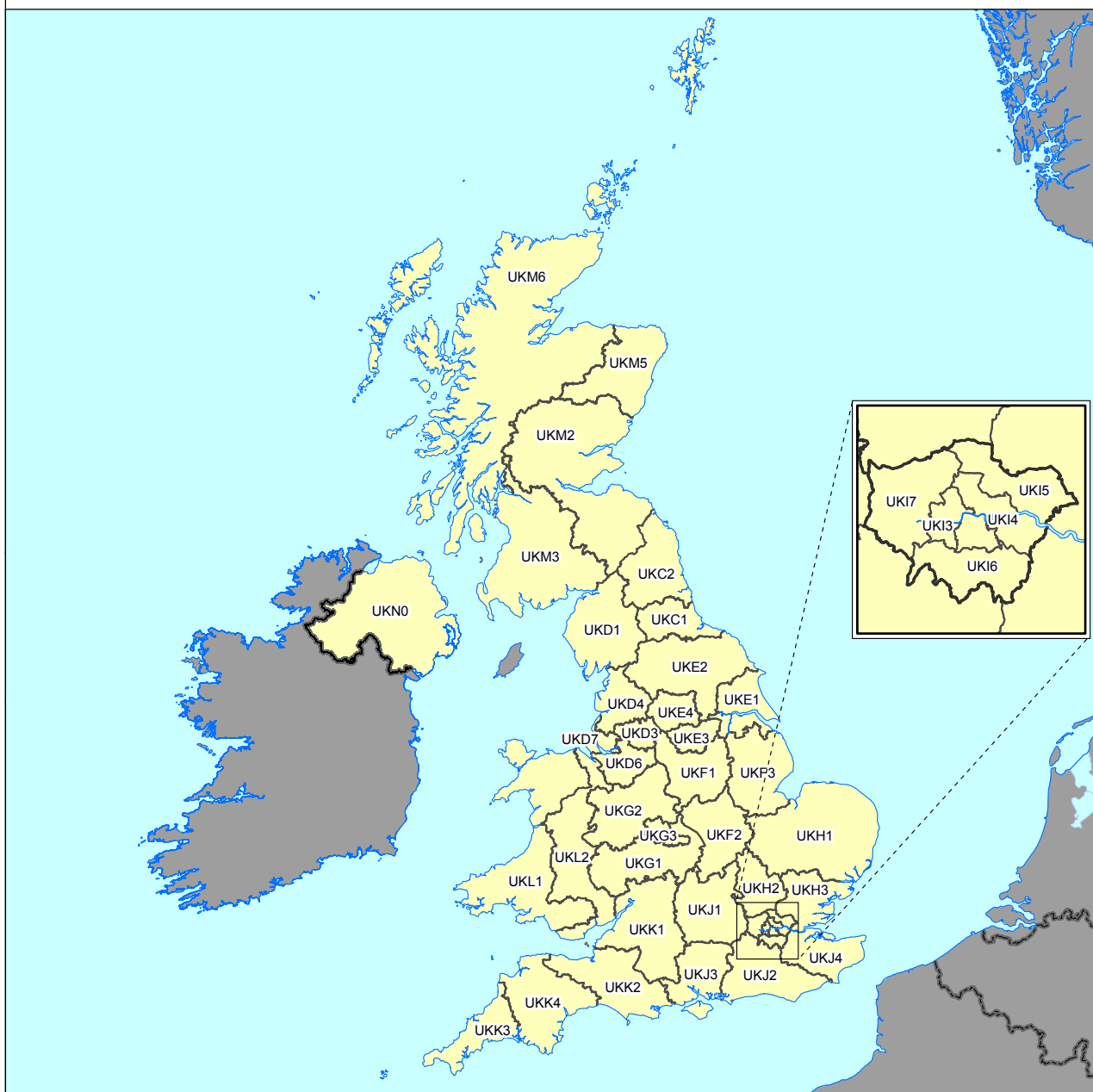
UNITED KINGDOM (cont)

Code	NUTS 1	NUTS 2	NUTS 3
UKJ22			East Sussex CC
UKJ25			West Surrey
UKJ26			East Surrey
UKJ27			West Sussex (South West)
UKJ28			West Sussex (North East)
UKJ3		Hampshire and Isle of Wight	
UKJ31			Portsmouth
UKJ32			Southampton
UKJ34			Isle of Wight
UKJ35			South Hampshire
UKJ36			Central Hampshire
UKJ37			North Hampshire
UKJ4		Kent	
UKJ41			Medway
UKJ43			Kent Thames Gateway
UKJ44			East Kent
UKJ45			Mid Kent
UKJ46			West Kent
UKK	SOUTH WEST (ENGLAND)		
UKK1		Gloucestershire, Wiltshire and Bristol/ Bath area	
UKK11			Bristol, City of
UKK12			Bath and North East Somerset, North Somerset and South Gloucestershire
UKK13			Gloucestershire
UKK14			Swindon
UKK15			Wiltshire CC
UKK2		Dorset and Somerset	
UKK21			Bournemouth and Poole
UKK22			Dorset CC
UKK23			Somerset
UKK3		Cornwall and Isles of Scilly	
UKK30			Cornwall and Isles of Scilly
UKK4		Devon	
UKK41			Plymouth
UKK42			Torbay
UKK43			Devon CC
UKL	WALES		
UKL1		West Wales and The Valleys	
UKL11			Isle of Anglesey
UKL12			Gwynedd
UKL13			Conwy and Denbighshire
UKL14			South West Wales
UKL15			Central Valleys
UKL16			Gwent Valleys
UKL17			Bridgend and Neath Port Talbot
UKL18			Swansea
UKL2		East Wales	
UKL21			Monmouthshire and Newport
UKL22			Cardiff and Vale of Glamorgan
UKL23			Flintshire and Wrexham
UKL24			Powys

UNITED KINGDOM (cont)

Code	NUTS 1	NUTS 2	NUTS 3
UKM	SCOTLAND		
UKM2		Eastern Scotland	
UKM21			Angus and Dundee City
UKM22			Clackmannanshire and Fife
UKM23			East Lothian and Midlothian
UKM24			Scottish Borders
UKM25			Edinburgh, City of
UKM26			Falkirk
UKM27			Perth & Kinross and Stirling
UKM28			West Lothian
UKM3		South Western Scotland	
UKM31			East Dunbartonshire, West Dunbartonshire and Helensburgh & Lomond
UKM32			Dumfries & Galloway
UKM33			East Ayrshire and North Ayrshire mainland
UKM34			Glasgow City
UKM35			Inverclyde, East Renfrewshire and Renfrewshire
UKM36			North Lanarkshire
UKM37			South Ayrshire
UKM38			South Lanarkshire
UKM5		North Eastern Scotland	
UKM50			Aberdeen City and Aberdeenshire
UKM6		Highlands and Islands	
UKM61			Caithness & Sutherland and Ross & Cromarty
UKM62			Inverness & Nairn and Moray, Badenoch & Strathspey
UKM63			Lochaber, Skye & Lochalsh, Arran & Cumbrae and Argyll & Bute
UKM64			Eilean Siar (Western Isles)
UKM65			Orkney Islands
UKM66			Shetland Islands
UKN	NORTHERN IRELAND		
UKN0		Northern Ireland	
UKN01			Belfast
UKN02			Outer Belfast
UKN03			East of Northern Ireland
UKN04			North of Northern Ireland
UKN05			West and South of Northern Ireland
UKZ	EXTRA-REGIO NUTS 1		
UKZZ		Extra-Regio NUTS 2	
UKZZZ			Extra-Regio NUTS 3

UNITED KINGDOM - NUTS level 2



LEGEND

- National level
- NUTS level 1
- NUTS level 2

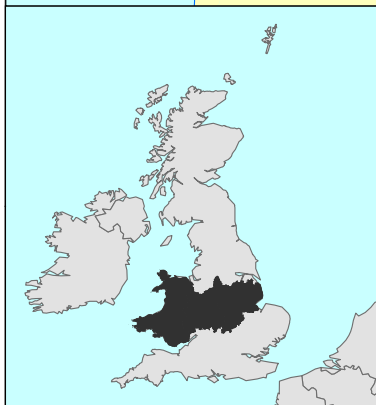
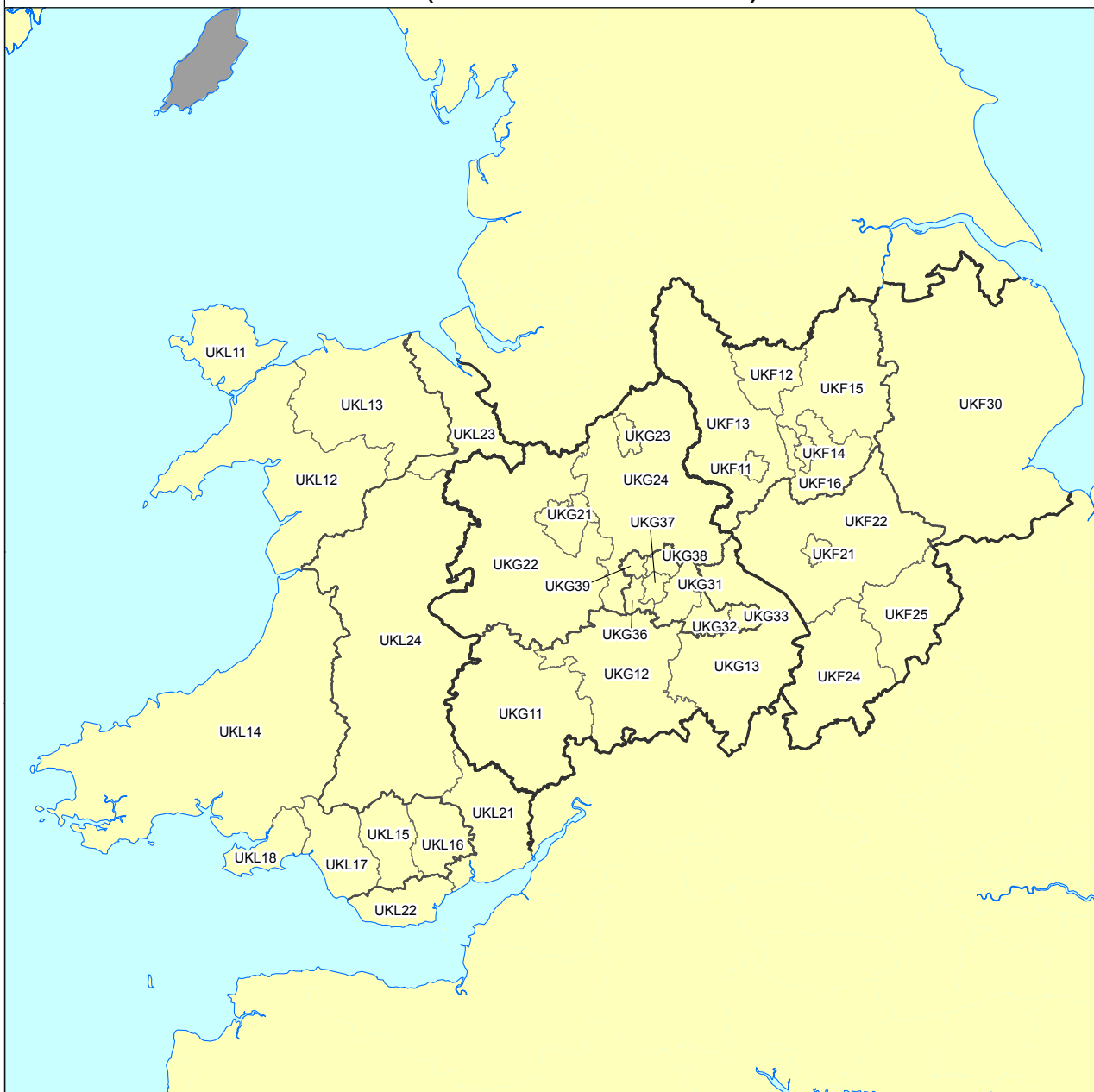
0 100 km

© EuroGeographics Association for the administrative boundaries
 Cartography: Eurostat - GISCO, 2014

eurostat



UNITED KINGDOM (CENTRE - SOUTH) - NUTS level 3



LEGEND

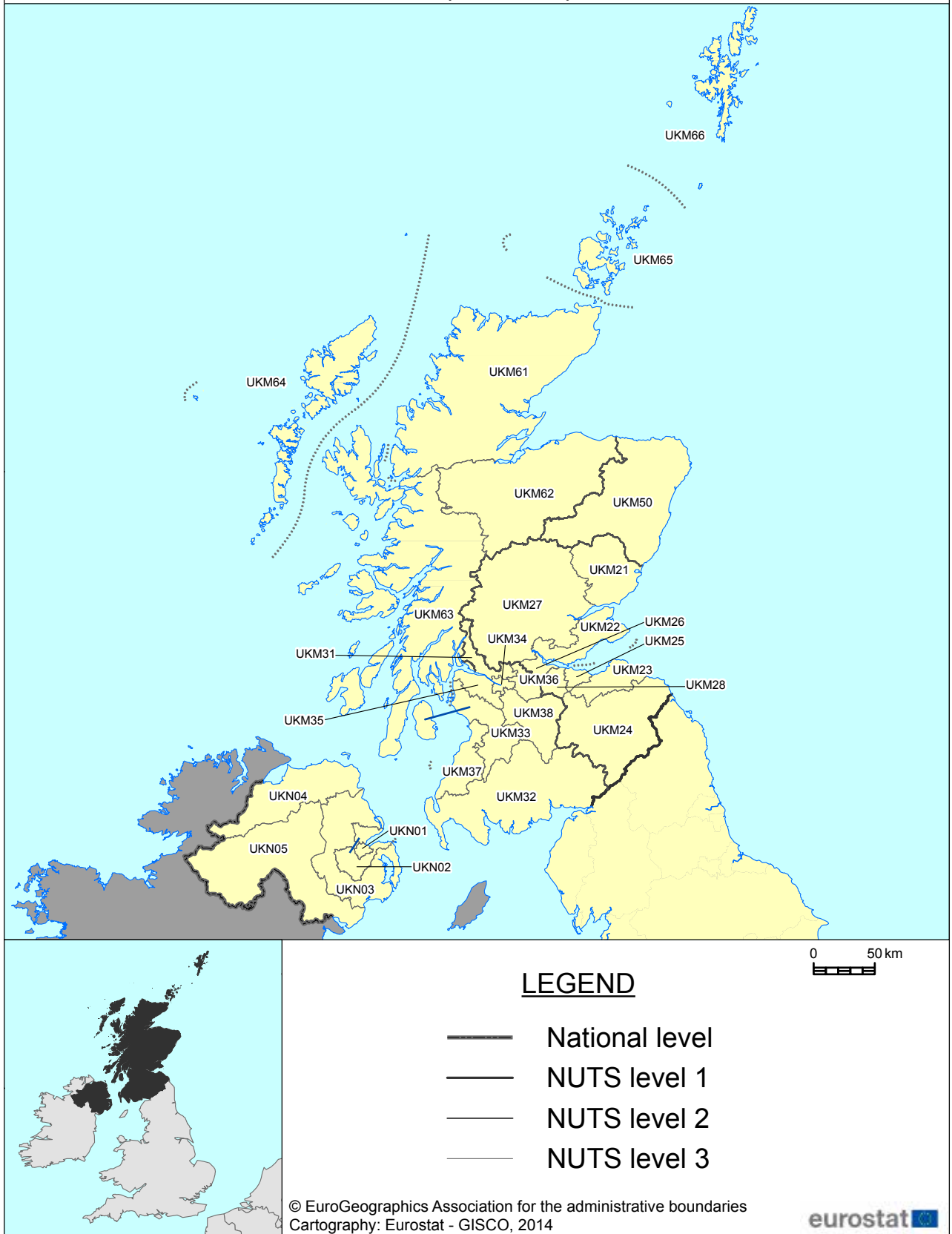
- National level
- NUTS level 1
- NUTS level 2
- NUTS level 3

0 17.5 km

© EuroGeographics Association for the administrative boundaries
Cartography: Eurostat - GISCO, 2014

eurostat

UNITED KINGDOM (NORTH) - NUTS level 3



UNITED KINGDOM (SOUTH) - NUTS level 3



Annex 1

REGULATION (EC) No 1059/2003 OF THE EUROPEAN PARLIAMENT AND OF THE COUNCIL of 26 May 2003

on the establishment of a common classification of territorial units for statistics (NUTS) ⁽¹⁾

THE EUROPEAN PARLIAMENT AND THE COUNCIL
OF THE EUROPEAN UNION,

Having regard to the Treaty establishing the European
Community, and in particular Article 285 thereof,

Having regard to the proposal from the Commission ⁽²⁾,

Having regard to the opinion of the European Economic
and Social Committee ⁽³⁾,

Having regard to the opinion of the Committee of the Re-
gions ⁽⁴⁾,

Acting in accordance with the procedure laid down in Arti-
cle 251 of the Treaty ⁽⁵⁾,

Whereas:

- (1) Users of statistics express an increasing need for har-
monisation in order to have comparable data across
the European Union. In order to function, the inter-
nal market requires statistical standards applicable
to the collection, transmission and publication of na-
tional and Community statistics so that all operators
in the single market can be provided with compar-
able statistical data. In this context, classifications are
an important tool for the collection, compilation and
dissemination of comparable statistics.
- (2) Regional statistics are a cornerstone of the European
Statistical System. They are used for a wide range of
purposes. For many years European regional statistics
have been collected, compiled and disseminated on
the basis of a common regional classification, called
'Nomenclature of territorial units for statistics' (here-
inafter referred to as NUTS). It is now appropriate to
fix this regional classification in a legal framework
and to institute clear rules for future amendments of
this classification. The NUTS classification should not
preclude the existence of other subdivisions and clas-
sifications.

- (3) Accordingly, all Member States' statistics transmit-
ted to the Commission, which are broken down by
territorial units, should use the NUTS classification,
where applicable.
- (4) In its analysis and dissemination, the Commission
should use the NUTS classification for all statistics
classified by territorial units, where applicable.
- (5) Different levels are needed for regional statistics de-
pending on the purpose of these statistics at national
and European level. It is appropriate to have at least
three hierarchical levels of detail in the European
regional NUTS classification. Member States could
have further levels of NUTS details, where they con-
sider it necessary.
- (6) Information on the current territorial composition
of NUTS level 3 regions is necessary for the proper
administration of the NUTS classification and should
therefore be transmitted regularly to the Commis-
sion.
- (7) Objective criteria for the definition of regions are nec-
essary in order to ensure impartiality when regional
statistics are compiled and used.
- (8) Users of regional statistics need stability of the no-
menclature over time. The NUTS classification should
hence not be amended too frequently. This Regulation
will ensure a greater stability of rules over time.
- (9) Comparability of regional statistics requires that the
regions be of a comparable size in terms of popula-
tion. In order to achieve this goal, amendments of the
NUTS classification should render the regional struc-
ture more homogeneous in terms of population size.
- (10) The actual political, administrative and institutional
situation must also be respected. Non-administrative
units must reflect economic, social, historical, cul-
tural, geographical or environmental circumstances.
- (11) Reference should be made to the definition of the
'population' on which the classification is based.
- (12) The NUTS classification is restricted to the economic
territory of the Member States and does not provide
complete coverage of the territory to which the Treaty
establishing the European Community applies. Its
use for Community purposes will therefore need to
be assessed on a case-by-case basis. The economic
territory of each country, as defined in Commission
Decision 91/450/EEC ⁽⁶⁾, also includes extraregio
territory, made up of parts of the economic territory
that cannot be attached to a certain region (air-space,
territorial waters and the continental shelf, territo-
rial enclaves, in particular embassies, consulates and
military bases, and deposits of oil, natural gas, etc.

⁽¹⁾ Consolidated version as of 8.8.2014

⁽²⁾ OJ C 180 E, 26.6.2001, p. 108.

⁽³⁾ OJ C 260, 17.9.2001, p. 57.

⁽⁴⁾ OJ C 107, 3.5.2002, p. 54.

⁽⁵⁾ Opinion of the European Parliament of 24 October 2001 (OJ C 112 E, 9.5.2002, p. 146),
Council Common Position of 9 December 2002 (OJ C 32 E, 11.2.2003, p. 26) and Decision
of the European Parliament of 8 April 2003 (not yet published in the Official Journal)

⁽⁶⁾ OJ L 240, 29.8.1991, p. 36.

in international waters, outside the continental shelf, worked by resident units). The NUTS classification must also provide the possibility of statistics for this extraregio territory.

- (13) Amendments to the NUTS classification will require close consultations with the Member States.
- (14) Since the objective of the proposed action, namely the harmonisation of regional statistics, cannot be sufficiently achieved by the Member States and can therefore be better achieved at Community level, the Community may adopt measures, in accordance with the principle of subsidiarity as set out in Article 5 of the Treaty. In accordance with the principle of proportionality, as set out in that Article, this Regulation does not go beyond what is necessary in order to achieve that objective.
- (15) The NUTS classification laid down in this Regulation should replace the ‘Nomenclature of territorial units for statistics (NUTS)’ established to date by the Statistical Office of the European Communities in cooperation with the national statistical institutes. As a consequence, all references in Community acts to the ‘Nomenclature of territorial units for statistics (NUTS)’ should now be understood as referring to the NUTS classification laid down in this Regulation.
- (16) Council Regulation (EC) No 322/97 of 17 February 1997 on Community Statistics ⁽⁷⁾ constitutes the reference framework for the provisions of this Regulation.
- (17) The measures necessary for the implementation of this Regulation should be adopted in accordance with Council Decision 1999/468/EC of 28 June 1999 laying down the procedures for the exercise of implementing powers conferred on the Commission ⁽⁸⁾.
- (18) The Statistical Programme Committee established by Council Decision 89/382/EEC, Euratom ⁽⁹⁾ has been consulted in accordance with Article 3 thereof,

HAVE ADOPTED THIS REGULATION:

Article 1

Subject matter

- (1) The purpose of this Regulation is to establish a common statistical classification of territorial units, hereinafter referred to as ‘NUTS’, in order to enable the collection, compilation and dissemination of harmonised regional statistics in the Community.

⁽⁷⁾ OJ L 52, 22.2.1997, p. 1.

⁽⁸⁾ OJ L 184, 17.7.1999, p. 23.

⁽⁹⁾ OJ L 181, 28.6.1989, p. 47.

- (2) The NUTS classification laid down in Annex I shall replace the ‘Nomenclature of territorial units for statistics (NUTS)’ established by the Statistical Office of the European Communities in cooperation with the national statistical institutes of the Member States.

Article 2

Structure

- (1) The NUTS classification subdivides the economic territory of the Member States, as defined in Decision 91/450/EEC, into territorial units. It ascribes to each territorial unit a specific code and name.
- (2) The NUTS classification is hierarchical. It subdivides each Member State into NUTS level 1 territorial units, each of which is subdivided into NUTS level 2 territorial units, these in turn each being subdivided into NUTS level 3 territorial units.
- (3) However, a particular territorial unit may be classified at several NUTS levels.
- (4) At the same NUTS level, two different territorial units in the same Member State may not be identified by the same name. If two territorial units in different Member States have the same name, the country identifier is added to the territorial units’ names.
- (5) In each Member State, there can be further hierarchical levels of detail, decided by the Member State, whereby NUTS level 3 is subdivided. Within two years from the entry into force of this Regulation, the Commission, after consulting the Member States, shall submit a communication to the European Parliament and the Council on the appropriateness of establishing rules on a Europe-wide basis for more detailed levels in the NUTS classification.

Article 3

Classification criteria

- (1) Existing administrative units within the Member States shall constitute the first criterion used for the definition of territorial units. To this end, ‘administrative unit’ shall mean a geographical area with an administrative authority that has the power to take administrative or policy decisions for that area within the legal and institutional framework of the Member State.
- (2) In order to establish the relevant NUTS level in which a given class of administrative units in a Member

State is to be classified, the average size of this class of administrative units in the Member State shall lie within the following population thresholds:

Level	Minimum	Maximum
NUTS 1	3 million	7 million
NUTS 2	800 000	3 million
NUTS 3	150 000	800 000

If the population of a whole Member State is below the minimum threshold for a given NUTS level, the whole Member State shall be one NUTS territorial unit for this level.

- (3) For the purpose of this Regulation, the population of a territorial unit shall consist of those persons who have their usual place of residence in this area.
- (4) The existing administrative units used for the NUTS classification are laid down in Annex II. Measures designed to amend non-essential elements of this Regulation and adapting Annex II shall be adopted in accordance with the regulatory procedure with scrutiny referred to in Article 7(2).
- (5) If for a given level of NUTS no administrative units of a suitable scale exist in a Member State, in accordance with the criteria referred to in paragraph 2, this NUTS level shall be constituted by aggregating an appropriate number of existing smaller contiguous administrative units. This aggregation shall take into consideration such relevant criteria as geographical, socio-economic, historical, cultural or environmental circumstances.

The resulting aggregated units shall hereinafter be referred to as 'non-administrative units'. The size of the non-administrative units in a Member State for a given NUTS level shall lie within the population thresholds referred to in paragraph 2.

Some non-administrative units may, however, deviate from those thresholds because of particular geographical, socio-economic, historical, cultural or environmental circumstances, especially in the islands and the outermost regions. Those measures, designed to amend non-essential elements of this Regulation by supplementing it, shall be adopted in accordance with the regulatory procedure with scrutiny referred to in Article 7(2).

Article 4

Components of NUTS

- (1) Within six months after the entry into force of this Regulation, the Commission shall publish the com-

ponents of each NUTS level 3 territorial unit in terms of the smaller administrative units as laid down in Annex III, as transmitted to it by the Member States.

Measures designed to amend non-essential elements of this Regulation and adapting Annex III shall be adopted in accordance with the regulatory procedure with scrutiny referred to in Article 7(2).

- (2) Within the first six months of each year, Member States shall transmit to the Commission all changes of the components for the previous year that may affect the NUTS level 3 boundaries and in so doing shall respect the electronic data format requested by the Commission.

Article 5

Amendments to NUTS

- (1) The Member States shall inform the Commission of:
 - (a) all changes that have occurred in administrative units, in so far as they may affect the NUTS classification, as laid down in Annex I, or the contents of Annexes II and III;
 - (b) all other changes at the national level that may affect the NUTS classification, in accordance with the classification criteria laid down in Article 3.
- (2) Changes to NUTS level 3 boundaries due to changes of smaller administrative units as laid down in Annex III:
 - (a) shall not be considered as amendments of NUTS if they involve a population transfer equal to or less than one percent of the NUTS 3 territorial units concerned;
 - (b) shall be considered as amendments of NUTS, in accordance with paragraph 3 of this Article, if they involve a population transfer of more than one percent of the NUTS 3 territorial units concerned.
- (3) Amendments to the NUTS for the non-administrative units in a Member State, as referred to in Article 3(5), may be made if, at the NUTS level in question, the amendment reduces the standard deviation of the size in terms of population of all EU territorial units.
- (4) Amendments to the NUTS classification shall be adopted in the second half of the calendar year, not more frequently than every three years, on the basis of the criteria laid down in Article 3. Those measures, designed to amend non-essential elements of this Regulation, shall be adopted in accordance with the regulatory procedure with scrutiny referred to in Article 7(2). Nevertheless, in

the case of a substantial reorganisation of the relevant administrative structure of a Member State, the amendments to the NUTS classification may be adopted at intervals of less than three years.

The Commission implementing measures referred to in the first subparagraph shall enter into force, with regard to the transmission of the data to the Commission, on 1 January of the second year after their adoption.

- (5) When an amendment is made to the NUTS classification, the Member State concerned shall transmit to the Commission the time series for the new regional breakdown, to replace data already transmitted. The list of the time series and their length shall be specified by the Commission, taking into account the feasibility of providing them. Those measures, designed to amend non-essential elements of this Regulation by supplementing it, shall be adopted in accordance with the regulatory procedure with scrutiny referred to in Article 7(2). The time series are to be supplied within two years of the amendment of the NUTS classification.

Article 6

Management

The Commission shall take the necessary measures to ensure the consistent management of the NUTS classification. In particular, such measures may include:

- (a) drafting and updating of explanatory notes on NUTS;
- (b) examination of problems arising from the implementation of NUTS in the Member States' classifications of territorial units.

Article 7

- (1) The Commission shall be assisted by the Statistical Programme Committee.
- (2) Where reference is made to this paragraph, Article 5a (1) to (4) and Article 7 of Decision No 1999/468/EC shall apply, having regard to the provisions of Article 8 thereof.

Article 8

Reporting

Three years after the entry into force of this Regulation, the Commission shall submit a report on its implementation to the European Parliament and the Council.

Article 9

Entry into force

This Regulation shall enter into force on the 20th day following that of its publication in the Official Journal of the European Union.

This Regulation shall be binding in its entirety and directly applicable in all Member States.

Done at Brussels, 26 May 2003.

For the European Parliament

The President

P. Cox

For the Council

The President

G. Drys

ANNEX I

The NUTS classification

ANNEX II

Existing administrative units

At NUTS level 1 for Belgium 'Gewesten/Régions', for Germany 'Länder', for Portugal 'Continente', 'Região Autónoma dos Açores' and 'Região Autónoma da Madeira', and for United Kingdom 'Scotland, Wales, Northern Ireland' and the 'Government Office Regions of England'.

At NUTS level 2 for Belgium 'Provincies/Provinces', for Denmark 'Regioner', for Greece 'Περιφέρειες (Periferies)', for Spain 'Comunidades Autónomas, Ciudades Autónomas', for France 'Régions', for Italy 'Regioni', for the Netherlands 'Provincies', for Austria 'Länder' and for Poland 'Województwa'.

At NUTS level 3 for Belgium 'Arrondissementen/Arrondissements', for Bulgaria 'Области (Oblasti)', for the Czech Republic 'Kraje', for Germany 'Kreise, kreisfreie Städte', for Spain 'Provincias, Consejos insulares' and 'Cabildos', for France 'Départements', for Croatia 'Županije', for Italy 'Provincia', for Lithuania 'Apskritis', for Hungary 'Megyék', for Portugal 'Entidades Intermunicipais', 'Região Autónoma dos Açores' and 'Região Autónoma da Madeira', for Romania 'Județe', for Slovakia 'Kraje', for Sweden 'Län' and for Finland 'Maakunnat/Landskap'.

ANNEX III

Smaller administrative units

'For Belgium 'Gemeenten/Communes', for Bulgaria 'Населени места (Naseleni mesta)', for the Czech Republic 'Obce', for Denmark 'Kommuner', for Germany 'Gemeinden', for Estonia 'Vald, Linn', for Ireland 'Counties, County boroughs', for Greece 'Δήμοι (Demoi)', for Spain 'Municipios', for France 'Communes', for Croatia 'Gradovi, općine', for Italy 'Comuni', for Cyprus 'Δήμοι, κοινότητες (Demoi, koinotites)', for Latvia 'Republikas pilsētas, novadi', for Lithuania 'Seniūnija', for Luxembourg 'Communes', for Hungary 'Települések', for Malta 'Localities', for the Netherlands 'Gemeenten', for Austria 'Gemeinden', for Poland 'Gminy, miasta', for Portugal 'Freguesias', for Romania 'Municipii, Orașe' and 'Comune', for Slovenia 'Občine', for Slovakia 'Obce', for Finland 'Kunnat/Kommuner', for Sweden 'Kommuner' and for the United Kingdom 'Wards'.

Annex 2

COMMISSION REGULATION (EU) No 1319/2013 of 9 December 2013

amending annexes to Regulation (EC) No 1059/2003 of the European Parliament and of the Council on the establishment of a common classification of territorial units for statistics (NUTS)

THE EUROPEAN COMMISSION,

Having regard to the Treaty on the Functioning of the European Union,

Having regard to Regulation (EC) No 1059/2003 of the European Parliament and of the Council of 26 May 2003 on the establishment of a common classification of territorial units for statistics (NUTS)⁽¹⁰⁾, and in particular Articles 3(4), 4(1) and 5(4) thereof,

Whereas:

- (1) Regulation (EC) No 1059/2003 establishes a common classification of territorial units in order to enable the collection, compilation and dissemination of harmonised regional statistics in the Union.
- (2) The Annexes to Regulation (EC) No 1059/2003 list the territorial units to be used for statistics.
- (3) In accordance with the provisions in Article 5(4) of Regulation (EC) No 1059/2003, amendments to the NUTS classification shall be adopted in the second half of the calendar year not more frequently than every three years.
- (4) The NUTS classification was last amended by Commission Regulation (EU) No 31/2011⁽¹¹⁾.

- (5) According to the information provided to the Commission, the administrative territorial division has changed in several Member States.
- (6) Regulation (EC) No 1059/2003 should therefore be amended accordingly.
- (7) The measures provided for in this Regulation are in accordance with the opinion of the European Statistical System Committee,

HAS ADOPTED THIS REGULATION:

Article 1

The Annexes to Regulation (EC) No 1059/2003 are replaced by the text in the Annex to this Regulation.

Article 2

This Regulation shall apply, with regard to the transmission of data to the Commission (Eurostat), from 1 January 2015.

Article 3

This Regulation shall enter into force on the 20th day following its publication in the Official Journal of the European Union.

This Regulation shall be binding in its entirety and directly applicable in all Member States.

Done at Brussels, 9 December 2013.

For the Commission

The President

José Manuel BARROSO

⁽¹⁰⁾ OJ L 154, 21.6.2003, p. 1.

⁽¹¹⁾ OJ L 13, 18.1.2011, p. 3.

Annex 3

COMMISSION REGULATION (EU) No 868/2014

of 8 August 2014

amending the annexes to Regulation (EC) No 1059/2003 of the European Parliament and of the Council on the establishment of a common classification of territorial units for statistics (NUTS)

THE EUROPEAN COMMISSION,

Having regard to the Treaty on the Functioning of the European Union,

Having regard to Regulation (EC) No 1059/2003 of the European Parliament and of the Council of 26 May 2003 on the establishment of a common classification of territorial units for statistics (NUTS) ⁽¹⁾, and in particular Articles 3(4), 4(1) and 5(4) thereof,

Whereas:

- (1) Regulation (EC) No 1059/2003 establishes a common classification of territorial units in order to enable the collection, compilation and dissemination of harmonised regional statistics in the Union.
- (2) The Annexes to Regulation (EC) No 1059/2003 list the territorial units to be used for statistics.
- (3) In accordance with Article 5(4) of Regulation (EC) No 1059/2003, amendments to the NUTS classification may be adopted, in the case of a substantial reorganisation of the relevant administrative structure of a Member State, at intervals of less than three years.
- (4) The NUTS classification was last amended by Commission Regulation (EU) No 1319/2013 ⁽²⁾.

- (5) According to the information provided to the Commission, the administrative territorial division of Portugal has undergone a substantial reorganisation.
- (6) Regulation (EC) No 1059/2003 should therefore be amended accordingly.
- (7) The measures provided for in this Regulation are in accordance with the opinion of the European Statistical System Committee,

HAS ADOPTED THIS REGULATION:

Article 1

The Annexes to Regulation (EC) No 1059/2003 are replaced by the text in the Annex to this Regulation.

Article 2

This Regulation shall apply, with regard to the transmission of data to the Commission (Eurostat), from 1 January 2016.

Article 3

This Regulation shall enter into force on the twentieth day following its publication in the Official Journal of the European Union.

This Regulation shall be binding in its entirety and directly applicable in all Member States.

Done at Brussels, 8 August 2014.

For the Commission

The President

José Manuel BARROSO

⁽¹⁾ OJ L 154, 21.6.2003, p. 1.

⁽²⁾ Commission Regulation (EU) No 1319/2013 of 9 December 2013 amending annexes to Regulation (EC) No 1059/2003 of the European Parliament and of the Council on the establishment of a common classification of territorial units for statistics (NUTS) (OJ L 342, 18.12.2013, p. 1).

HOW TO OBTAIN EU PUBLICATIONS

Free publications:

- one copy:
via EU Bookshop (<http://bookshop.europa.eu>);
- more than one copy or posters/maps:
from the European Union's representations (http://ec.europa.eu/represent_en.htm);
from the delegations in non-EU countries
(http://eeas.europa.eu/delegations/index_en.htm);
by contacting the Europe Direct service (http://europa.eu/eurodirect/index_en.htm)
or calling 00 800 6 7 8 9 10 11 (freephone number from anywhere in the EU) (*).

(* The information given is free, as are most calls (though some operators, phone boxes or hotels may charge you).

Priced publications:

- via EU Bookshop (<http://bookshop.europa.eu>).

ISBN 978-92-79-38603-9



9 789279 386039

