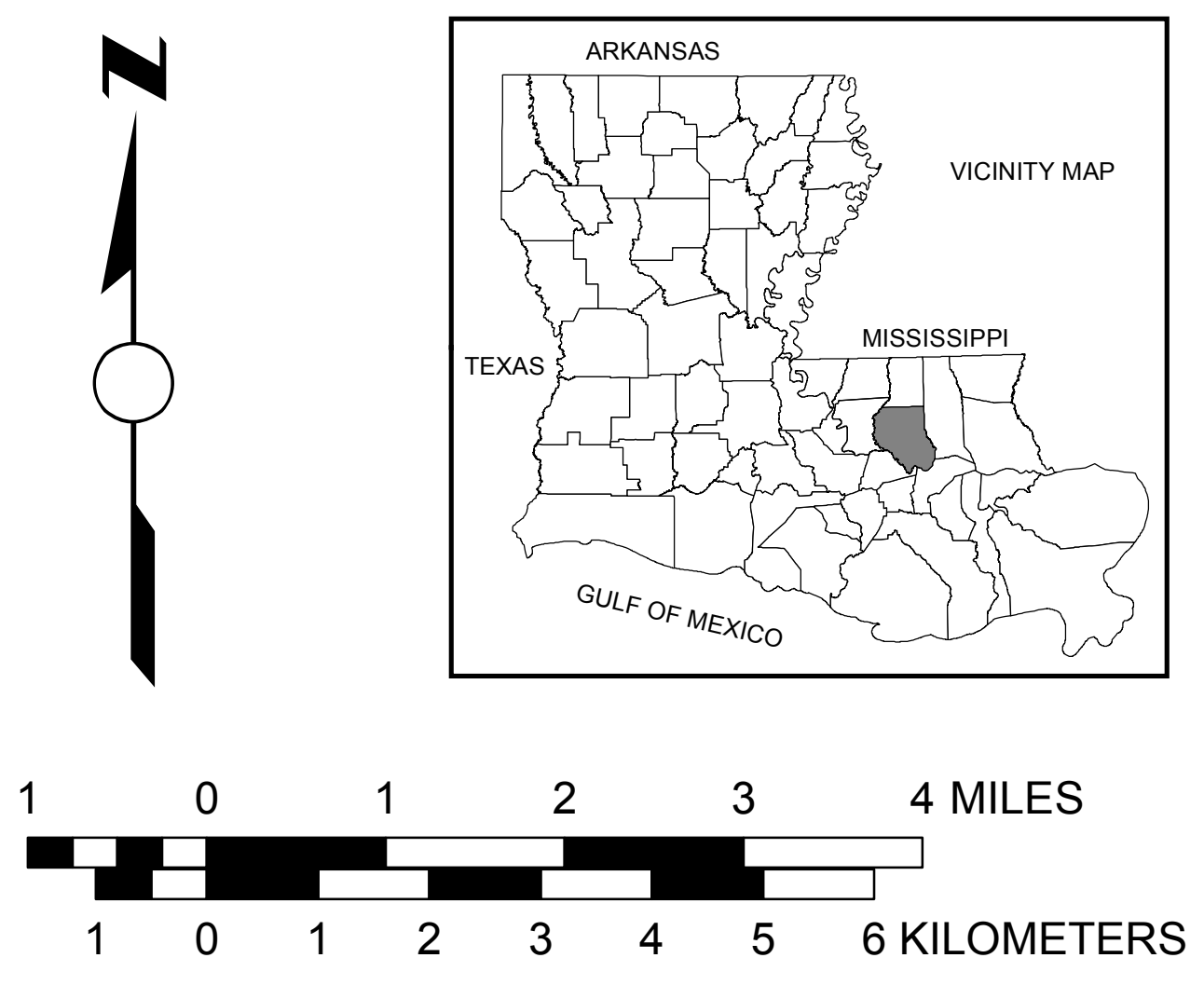
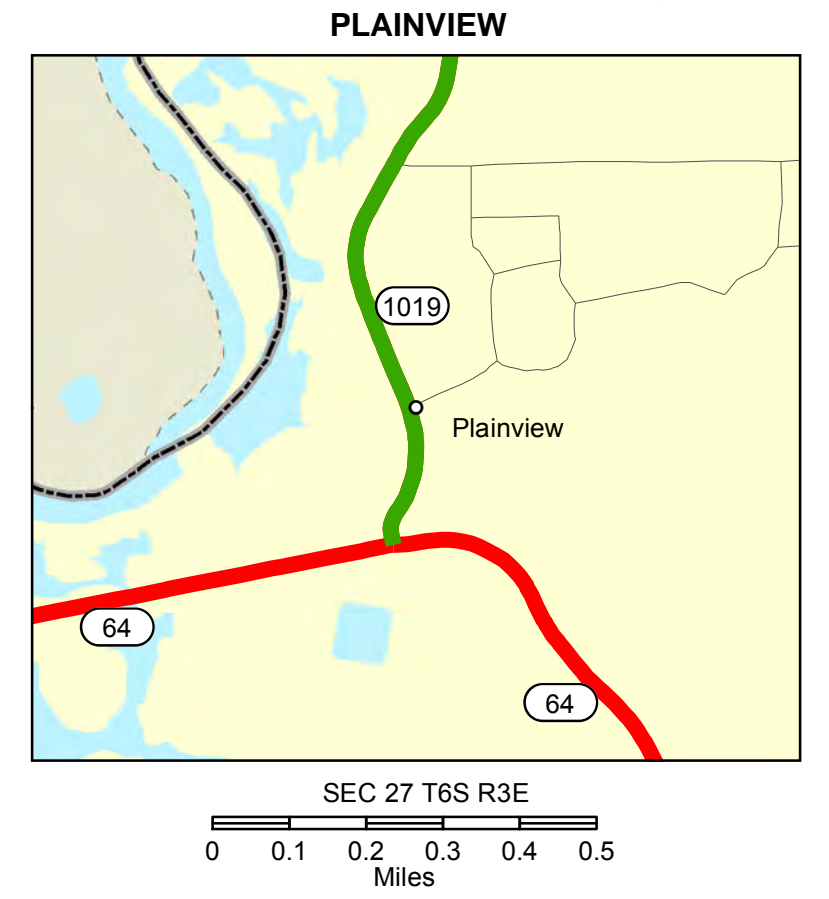
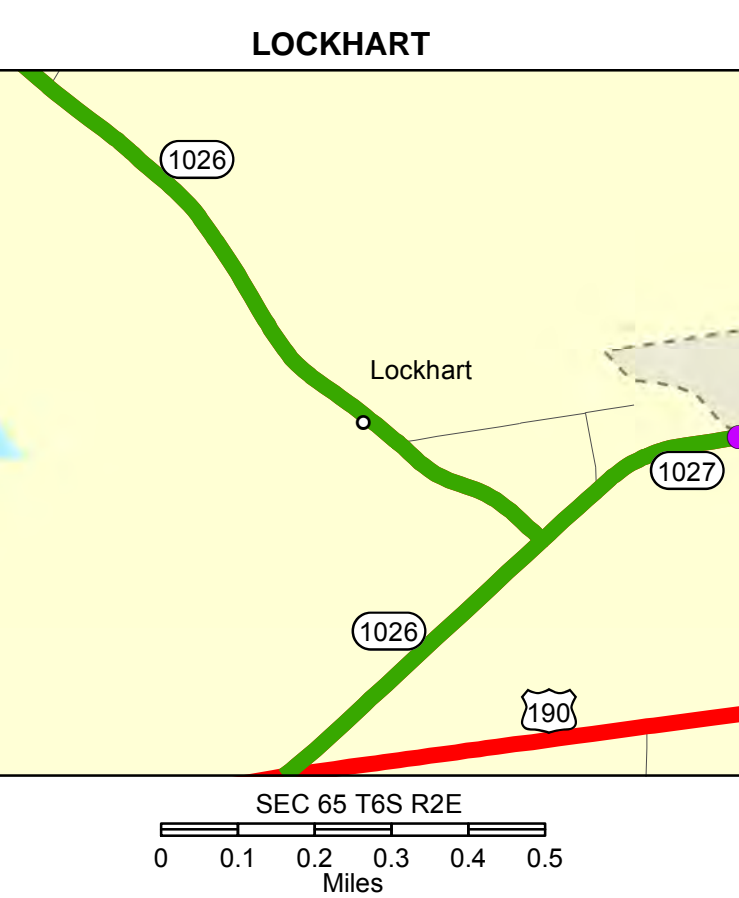


- Existing State Highway System to Remain
- State Highways Proposed for Transfer To Local Government Roadway Systems
- Proposed State Highway Construction
- Proposed Local Road Construction
- Local Roads Proposed for Transfer To State Highway System
- Existing Ferries to Remain Open
- Existing Ferries to Close
- Existing Ferries Operated by CCCD
- Pontchartrain Causeway
- Local Government Roadway Systems
- Movable Bridges Proposed for Transfer
- Bridges Proposed for Transfer
- Water Bodies
- City Limits
- Urbanized Areas
- Urban Areas



RIGHT - SIZE THE STATE HIGHWAY SYSTEM LIVINGSTON PARISH

LOUISIANA
 MAP UPDATED DECEMBER 2011
 POPULATION FROM 2010 CENSUS
 PREPARED BY THE
 DEPARTMENT OF TRANSPORTATION AND DEVELOPMENT
 OFFICE OF MULTIMODAL PLANNING
 IN COOPERATION WITH THE
 U.S. DEPARTMENT OF TRANSPORTATION
 FEDERAL HIGHWAY ADMINISTRATION

INFORMATION PORTRAYED ON THIS MAP REFLECTS THE STATE HIGHWAY SYSTEM AS OF SEPTEMBER 30, 2011.

THIS MAP HAS BEEN PREPARED BY THE LOUISIANA DEPARTMENT OF TRANSPORTATION AND DEVELOPMENT OFFICE OF MULTIMODAL PLANNING AND DEVELOPMENT IN COOPERATION WITH THE U.S. DEPARTMENT OF TRANSPORTATION FEDERAL HIGHWAY ADMINISTRATION.

PRINTED COPIES OF THIS MAP ARE AVAILABLE FOR PUBLIC USE AT A NOMINAL COST.

PLEASE SEE THE FOLLOWING CONTACT INFORMATION:
 DEPARTMENT OF TRANSPORTATION AND DEVELOPMENT
 GENERAL FILES - MAP SALES
 1115 B. 93RD AVE.
 BATON ROUGE, LA 70804-6245
 (225) 773-1197

DATA ON THIS MAP IS INTENDED FOR INTERNAL PLANNING USE ONLY. ALTHOUGH THIS DATA HAS BEEN SUBJECTED TO MANY RIGOROUS TESTS, ALL WITH EXCELLENT RESULTS, NO WARRANTY IS EXPRESSED OR IMPLIED AS TO THE ACCURACY OF THE DATA, NOR SHALL THE FACT OF DISTRIBUTION CONSTITUTE OR BE TAKEN AS TO THE ACCURACY OF THE DATA. THE USER ASSUMES ALL LIABILITY IN ANY CONNECTION THEREWITH, AND ASSUMES NO RESPONSIBILITY TO DISTRIBUTE, REPRODUCE, OR CORRECT THIS DATA.

PROJECTION: NAD 83, UTM Zone 18N
 Spheroid: Maupertius
 False Easting: 500000.0000
 False Northing: 0.000000
 Central Meridian: -93.000000
 Scale Factor: 0.999999
 Lambert Conformal Conic
 HORIZONTAL DATUM: NORTH AMERICAN DATUM OF 1983