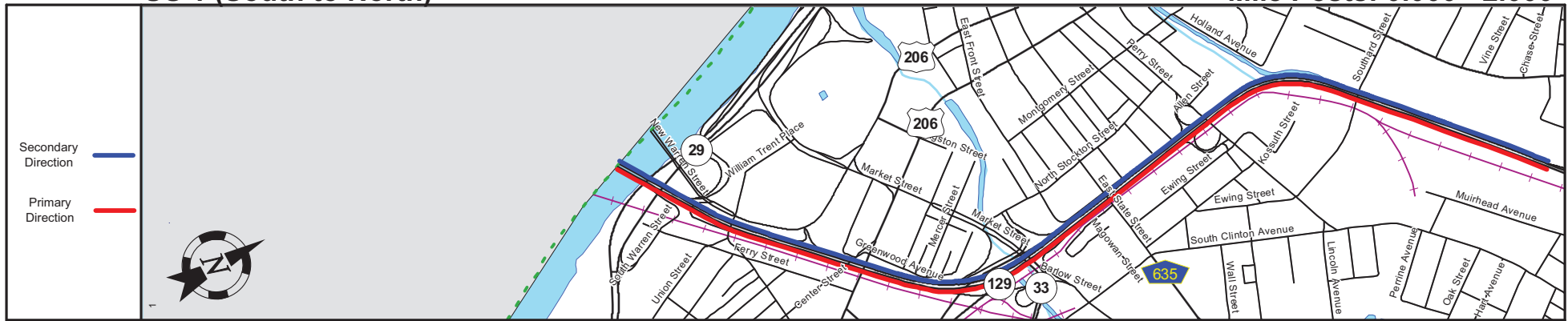
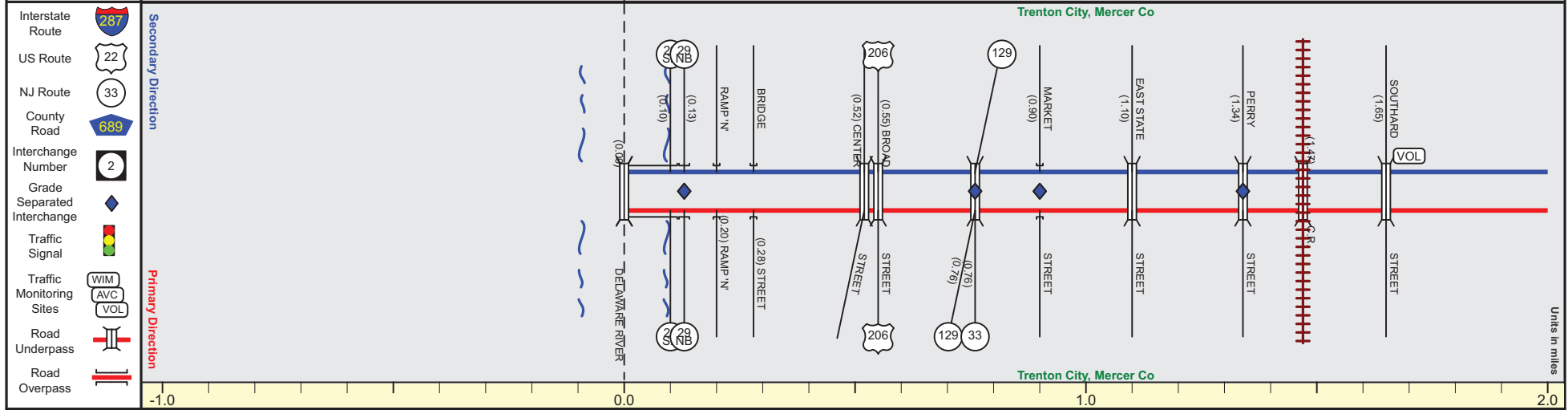


US 1 (South to North)

Mile Posts: 0.000 - 2.000



Pavement	33	22	24	34	24	10	5	10
Shoulder	0	3	10	0	10	5	10	
Number of Lanes	2							
Speed Limit	50							
Street Name	Trenton Freeway							



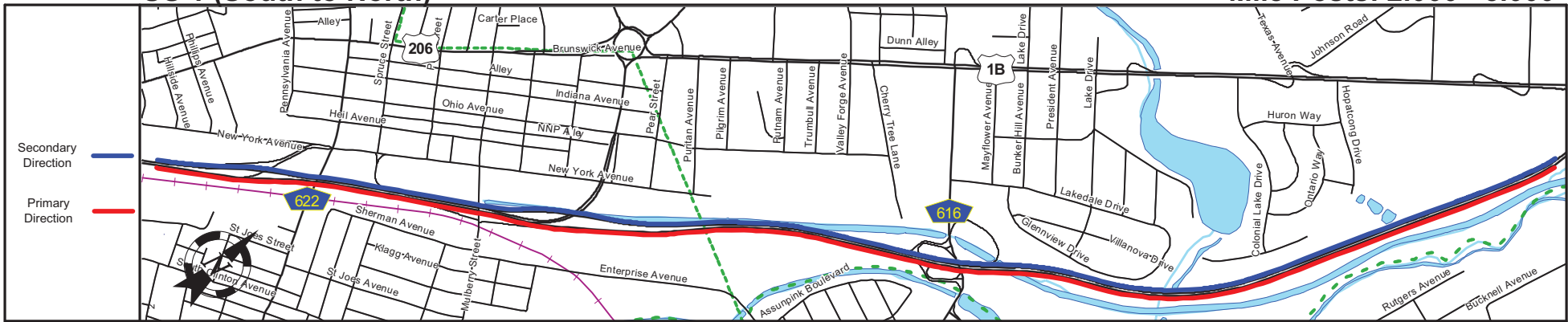
Street Name	Trenton Freeway							
Jurisdiction	D.R.J.T.B.C.				N.J.D.O.T.			
Functional Class	Urban Principal Arterial Freeway/Expressway							
Federal Aid - NHS Sy	NHS							
Control Section	1100				1101			
Speed Limit	40				50			
Number of Lanes	3				2			
Med. Type	Positive							
Med. Width	8				16			
Pavement	22				24			
Shoulder	0				10			
Traffic Volume	30,798 (2005)		39,047 (2009)		53,535 (2007)		9,838 (2007)	
Traffic Sta. ID	5-2-017		5-5-090		5-5-091 5-5-033		5-1-023	
Structure No.	N/A 3300021 3300025		3300027		1101153 1101155		1101156 1101157	
Enlarged Views	See Enlarged View #1B				See Enlarged View #1A			

SRI = 0000001__

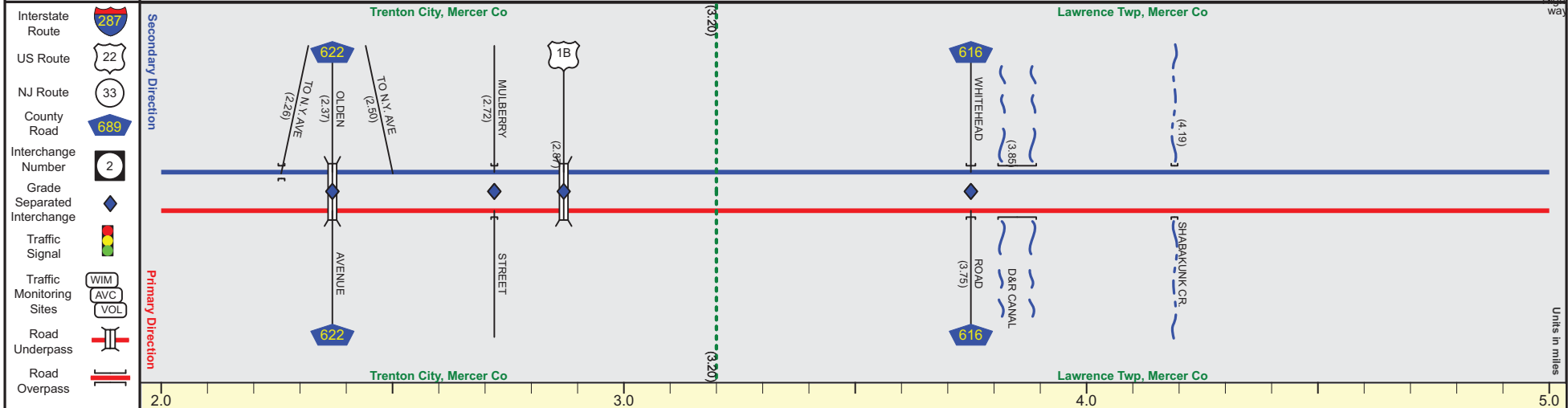
Date last inventoried: July 2013

US 1 (South to North)

Mile Posts: 2.000 - 5.000



Pavement	24	
Shoulder	10	12
Number of Lanes	2	
Speed Limit	50	55
Street Name	Trenton Freeway	



Street Name	Trenton Freeway	
Jurisdiction	N.J.D.O.T.	
Functional Class	Urban Principal Arterial Freeway/Expressway	
Federal Aid - NHS Sy	NHS	
Control Section	1101	1126
Speed Limit	50	55
Number of Lanes	2	
Med. Type	Positive	
Med. Width	6 + VAR + 7 + VAR + 6 + 8	
Pavement	24	
Shoulder	10	12
Traffic Volume	41,411 (2008)	29,487 (2008)
Traffic Sta. ID	5-5-092	5-7-276
Structure No.	1101159 1100050 1101161 1102162	1126150 1126151 1126153
Enlarged Views		

SRI = 0000001__

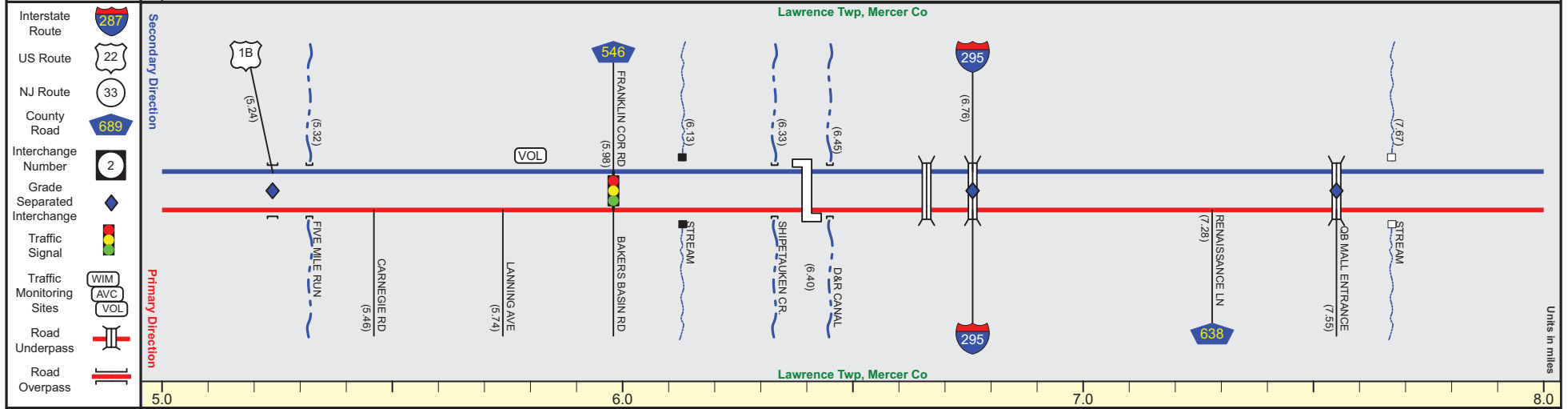
Date last inventoried: July 2013

US 1 (South to North)

Mile Posts: 5.000 - 8.000



Pavement	24	48	24	36	10
Shoulder			12	0	
Number of Lanes	2	3	2	3	
Speed Limit	55				
Street Name	Herbert Highway				



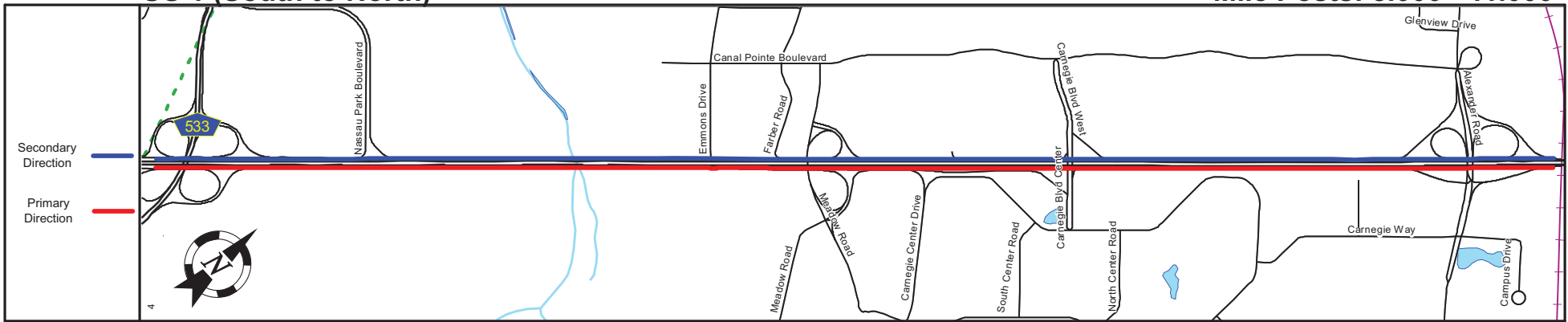
Street Name	Herbert Highway				
Jurisdiction	N.J.D.O.T.				
Functional Class	Urban Principal Arterial Freeway/Expressway		Urban Principal Arterial		
Federal Aid - NHS Sy	NHS				
Control Section	1126			1103	
Speed Limit	55				
Number of Lanes	2	3	2	3	
Med. Type	Positive				
Med. Width	8				
Pavement	24	48	36	24	36
Shoulder	12	10	0	12	15
Traffic Volume	51,492 (2007)			86,804 (2009)	
Traffic Sta. ID	5-4203		5-5088		
Structure No.	1126154 1126154	1103150	0701154 1103151, 1103152	1138164, 165 1138166	1103411, N/A
Enlarged Views					

SRI = 0000001__

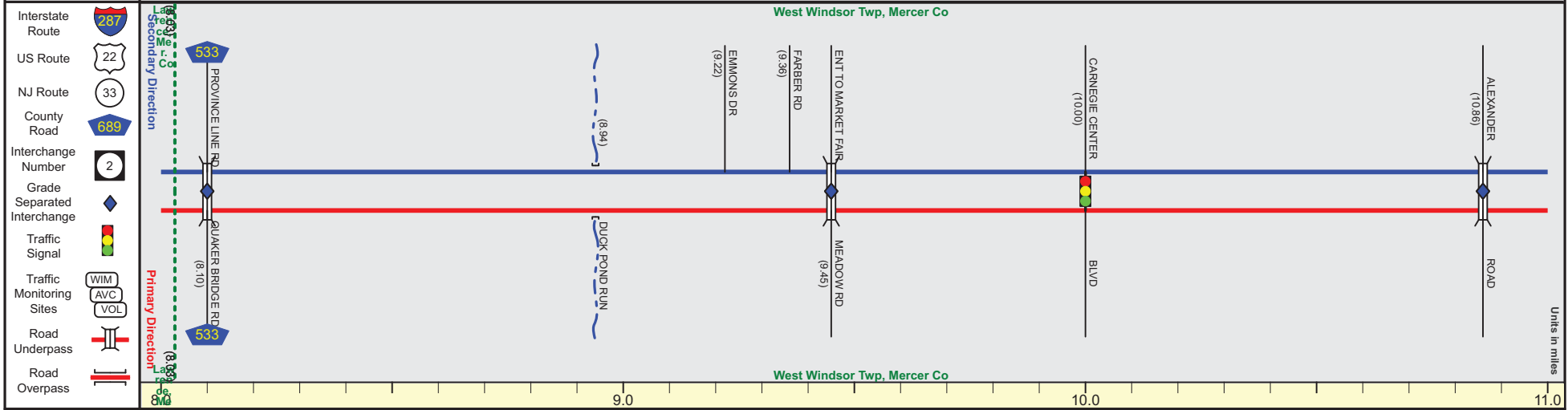
Date last inventoried: July 2013

US 1 (South to North)

Mile Posts: 8.000 - 11.000



Pavement		36	
Shoulder	10		12
Number of Lanes		3	
Speed Limit		55	
Street Name	Herbert Highway		



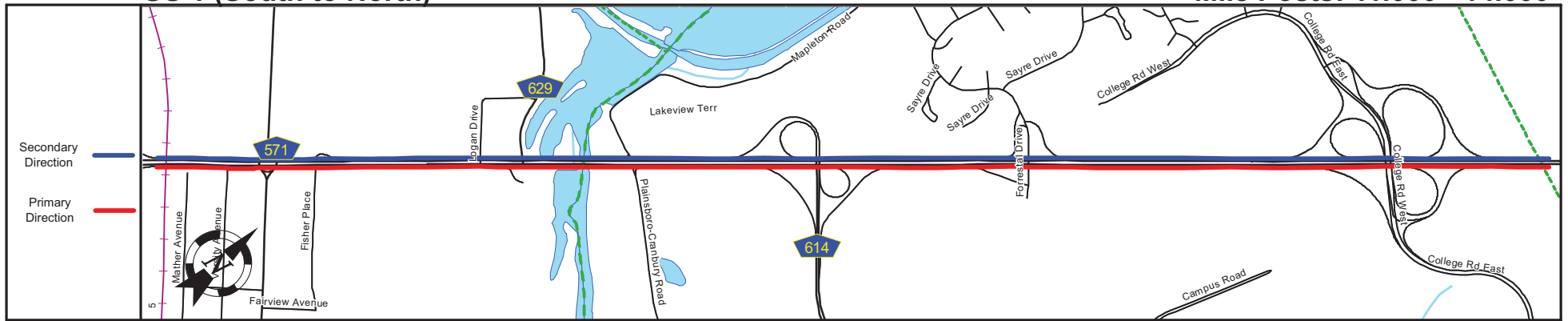
Street Name	Herbert Highway		
Jurisdiction	N.J.D.O.T.		
Functional Class	Urban Principal Arterial		
Federal Aid - NHS Sy	NHS		
Control Section	1103		
Speed Limit	55		
Number of Lanes	3		
Med. Type	Positive		
Med. Width	8		
Pavement	36		
Shoulder	15		
Traffic Volume	77,748 (2007)		
Traffic Sta. ID	5-7-p55		
Structure No.	N/A	1103153	N/A
Enlarged Views			

SRI = 0000001__

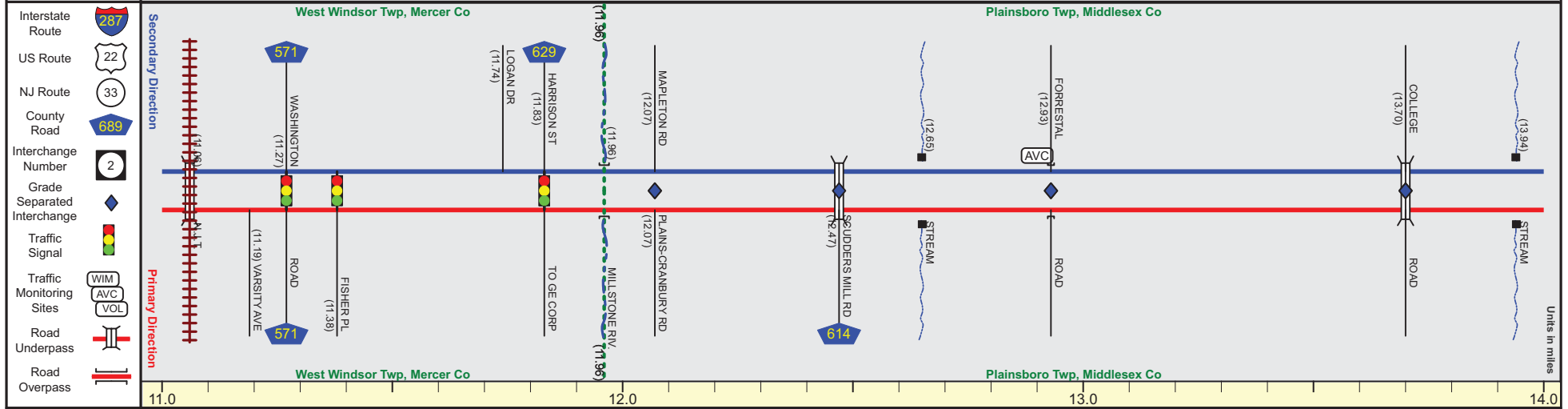
Date last inventoried: July 2013

US 1 (South to North)

Mile Posts: 11.000 - 14.000



Pavement	36	
Shoulder	12	15
Number of Lanes	3	
Speed Limit	55	
Street Name	Herbert Highway	



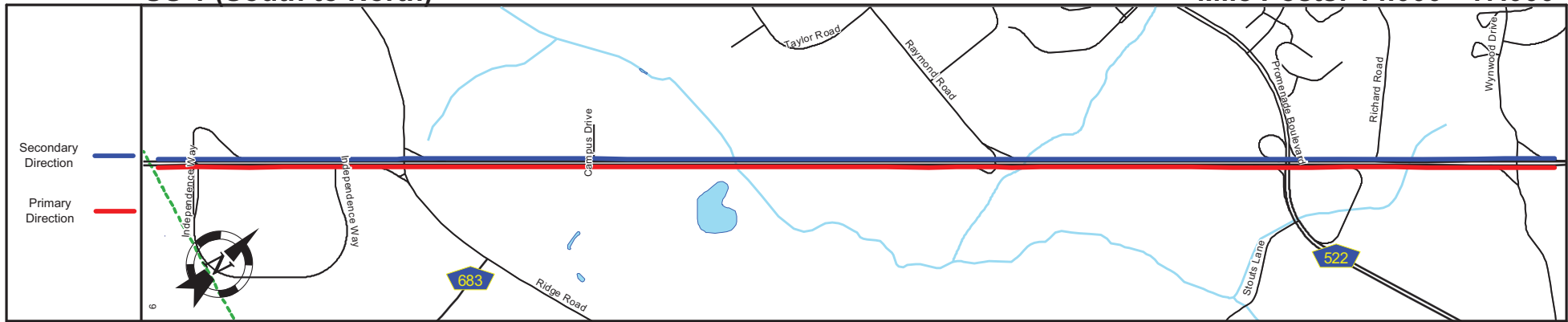
Street Name	Herbert Highway	
Jurisdiction	N.J.D.O.T.	
Functional Class	Urban Principal Arterial	
Federal Aid - NHS Sy	NHS	
Control Section	1103	1201
Speed Limit	55	
Number of Lanes	3	2
Med. Type	Positive	
Med. Width	8	8
Pavement	36	48
Shoulder	15	15
Traffic Volume	76,883 (2007)	73,272 (2009)
Traffic Sta. ID	5-5-089	4-4-201
Structure No.	1103154	1201151
Enlarged Views	1103154	1201161

SRI = 0000001

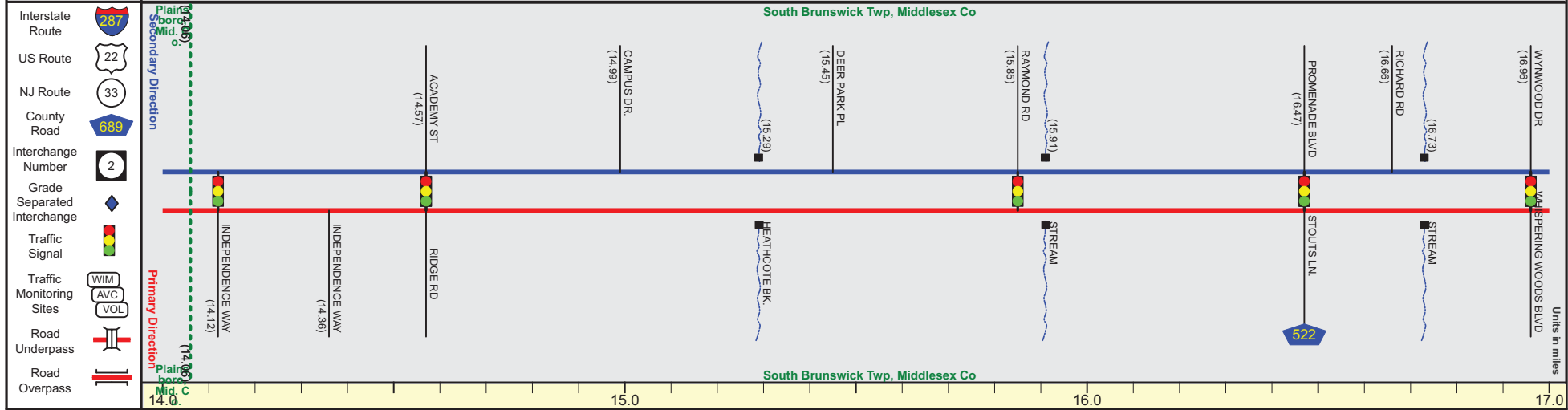
Date last inventoried: July 2013

US 1 (South to North)

Mile Posts: 14.000 - 17.000



Pavement	36	+	24	+	36	+	24
Shoulder		15	+		10	+	
Number of Lanes	3	+	2	+	3	+	2
Speed Limit	55						
Street Name	Herbert Highway						

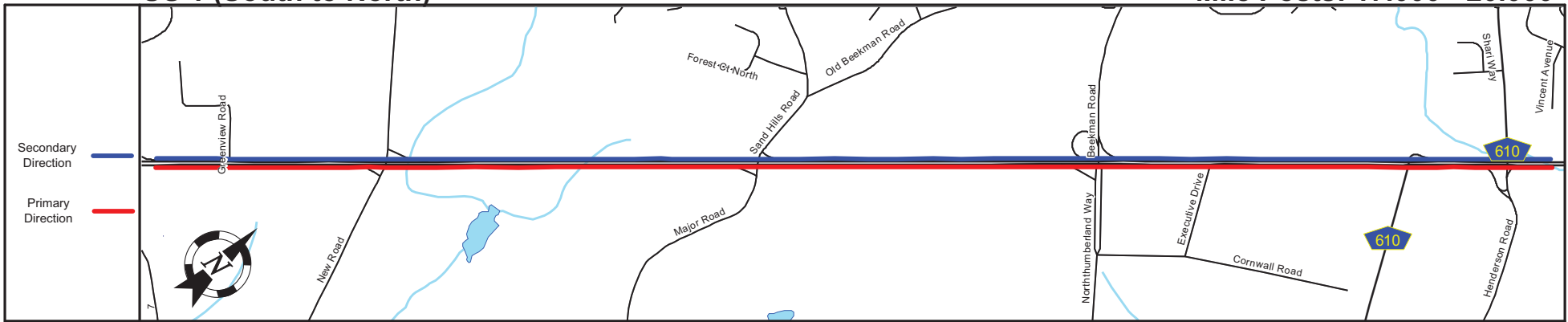


SRI = 0000001__

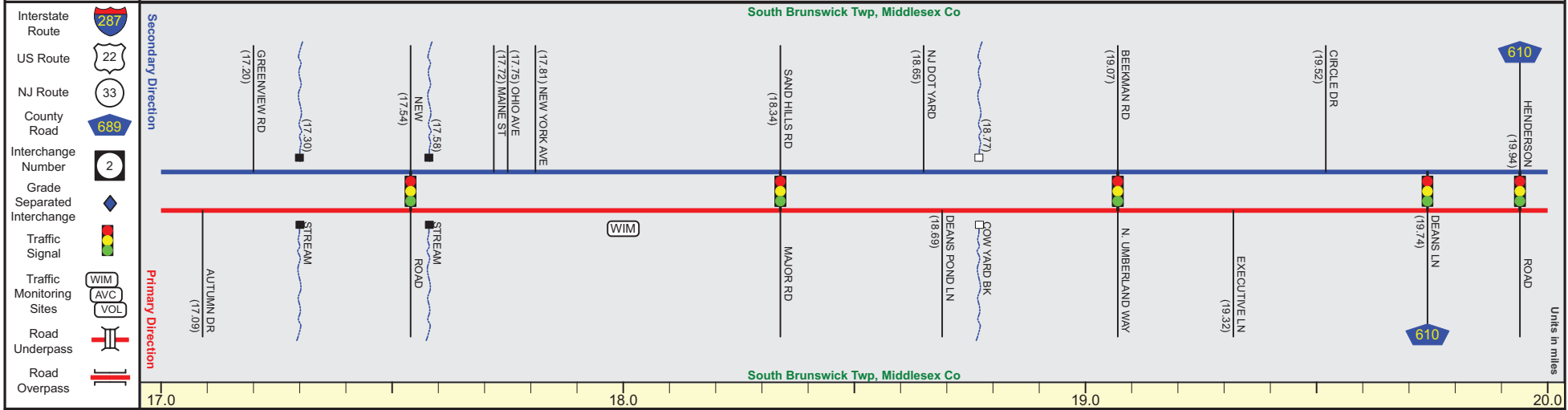
Date last inventoried: July 2013

US 1 (South to North)

Mile Posts: 17.000 - 20.000



Pavement	24
Shoulder	10
Number of Lanes	2
Speed Limit	55
Street Name	Herbert Highway



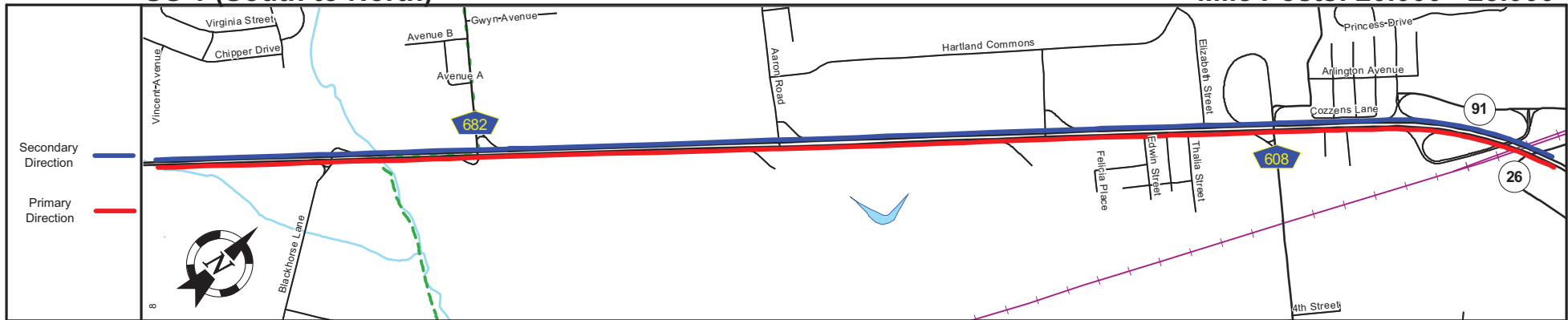
Street Name	Herbert Highway	
Jurisdiction	N.J.D.O.T.	
Functional Class	Urban Principal Arterial	
Federal Aid - NHS Sy	NHS	
Control Section	1201	
Speed Limit	55	
Number of Lanes	3	2
Med. Type	Positive	
Med. Width	8	
Pavement	24	
Shoulder	12	10
Traffic Volume	57,899 (2009)	
Traffic Sta. ID	4-1-017	
Structure No.	120155	120160
Enlarged Views	120155	120156

SRI = 0000001__

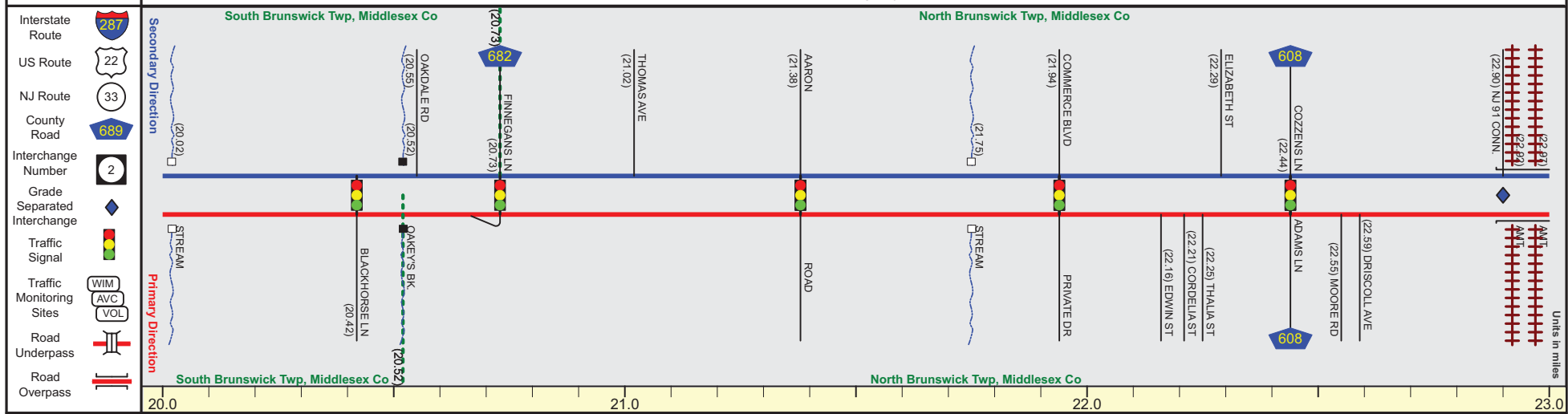
Date last inventoried: July 2013

US 1 (South to North)

Mile Posts: 20.000 - 23.000



Pavement	24	36	48	36
Shoulder	10		0	12
Number of Lanes	2		3	
Speed Limit	55			
Street Name	Herbert Highway			



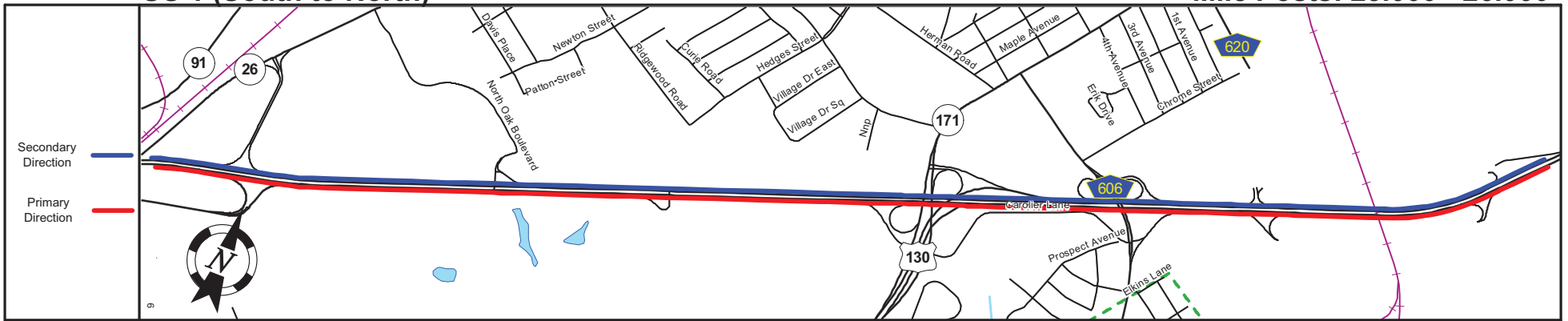
Street Name	Herbert Highway			
Jurisdiction	N.J.D.O.T.			
Functional Class	Urban Principal Arterial			
Federal Aid - NHS Sy	NHS			
Control Section	1201			
Speed Limit	55			
Number of Lanes	2	3	3	4
Med. Type	Positive			
Med. Width	8			
Pavement	24	36	48	
Shoulder	10	12	0	12
Traffic Volume	52,001 (2009)		70,896 (2007)	70,312 (2008)
Traffic Sta. ID	4-5-003		4-7-125	4-5-004
Structure No.	1201159	1201157	N/A	1201158
Enlarged Views				

SRI = 0000001__

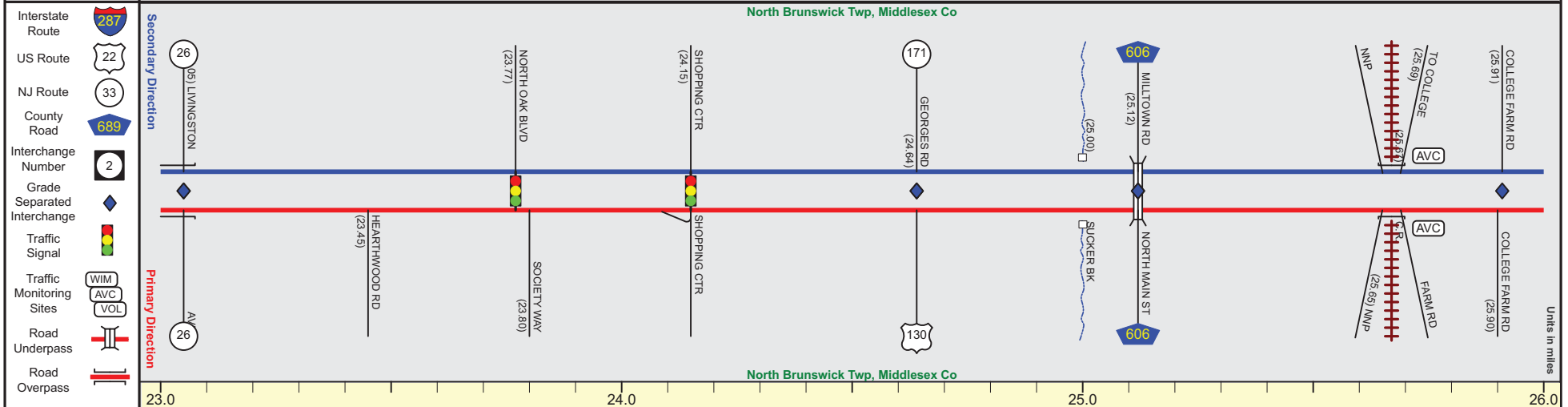
Date last inventoried: July 2013

US 1 (South to North)

Mile Posts: 23.000 - 26.000



Pavement	36	48	36
Shoulder		12	
Number of Lanes		3	
Speed Limit	55		50
Street Name	Herbert Highway		



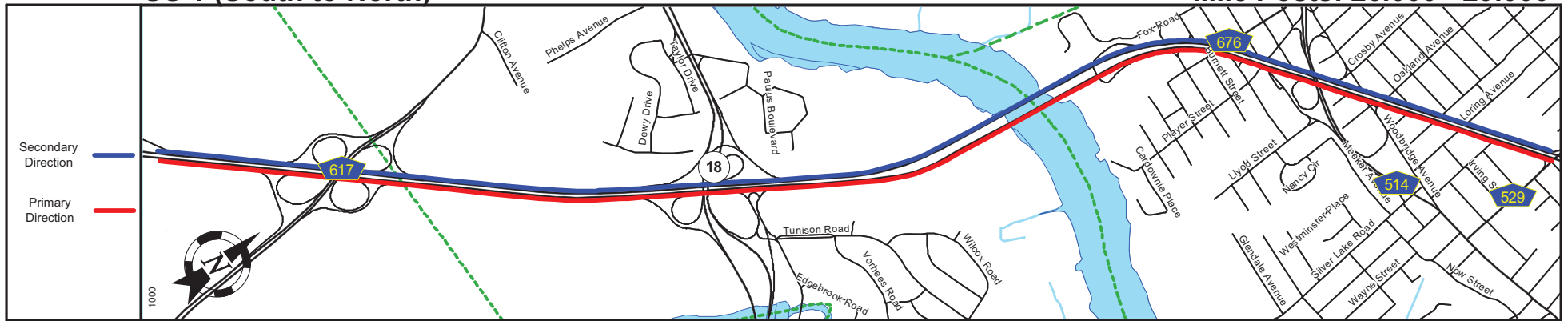
Street Name	Herbert Highway		
Jurisdiction	N.J.D.O.T.		
Functional Class	Urban Principal Arterial		
Federal Aid - NHS Sy	NHS		
Control Section	1201		1202
Speed Limit	55		50
Number of Lanes	4	3	
Med. Type	Positive		
Med. Width	8	VAR	8
Pavement	48	36	
Shoulder	0	12	
Traffic Volume	70,312 (2008)	74,210 (2009)	92,016 (2007)
Traffic Sta. ID	4-5-004	4-5-005	4-5-006
Structure No.		1202150 1202151	1202152
Enlarged Views			

SRI = 0000001__

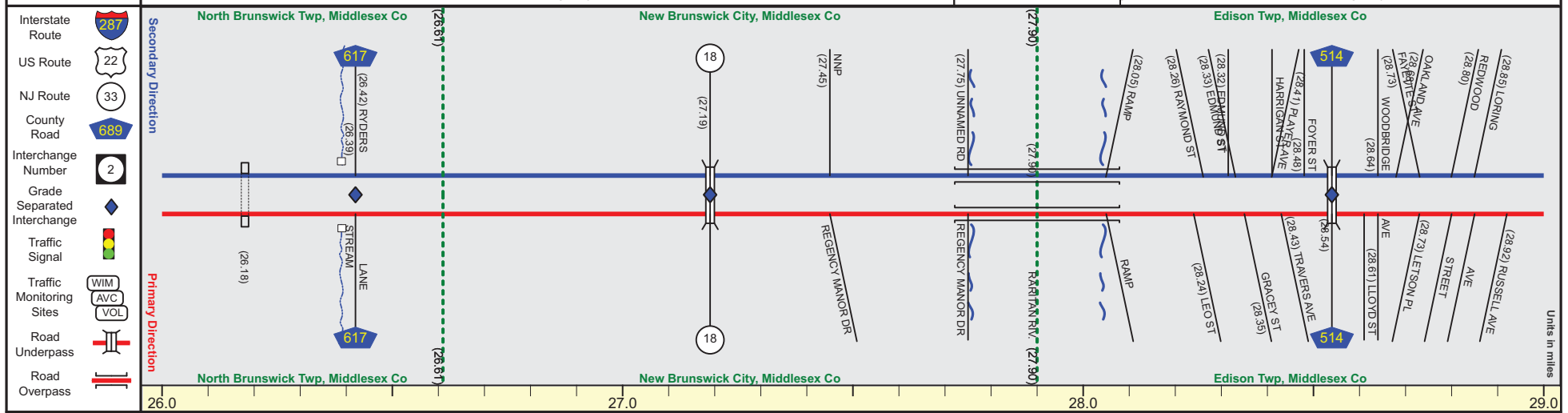
Date last inventoried: July 2013

US 1 (South to North)

Mile Posts: 26.000 - 29.000



Pavement	36			
Shoulder	12		+	0
Number of Lanes	3			
Speed Limit	50			
Street Name	Herbert Highway		Donald Goodkind Memorial Bridge	Herbert Highway



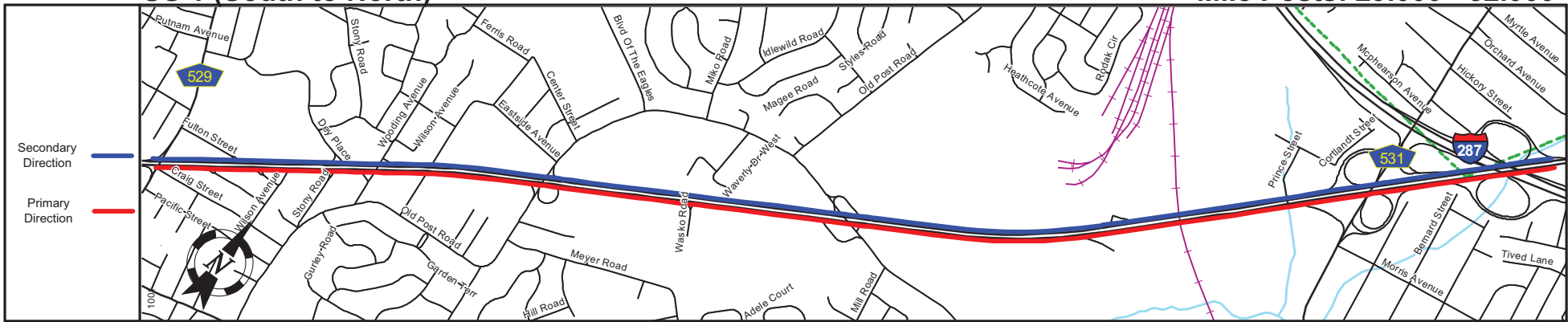
Street Name	Herbert Highway		Morris Goodkind Memorial Bridge	Herbert Highway
Jurisdiction	N.J.D.O.T.			
Functional Class	Urban Principal Arterial			
Federal Aid - NHS Sy	NHS			
Control Section	1202			1203
Speed Limit	50			
Number of Lanes	3			
Med. Type	Positive			
Med. Width	8			
Pavement	36			
Shoulder	12	+	8	+
Traffic Volume	80,866 (1999)	118,084 (2007)	98,133 (2009)	91,117 (2007)
Traffic Sta. ID	4-5-007	4-7-168	4-7-482	4-7-483
Structure No.	1202153	1202154	1213151	1203156, 150
Enlarged Views	See Enlarged View #55			

SRI = 0000001

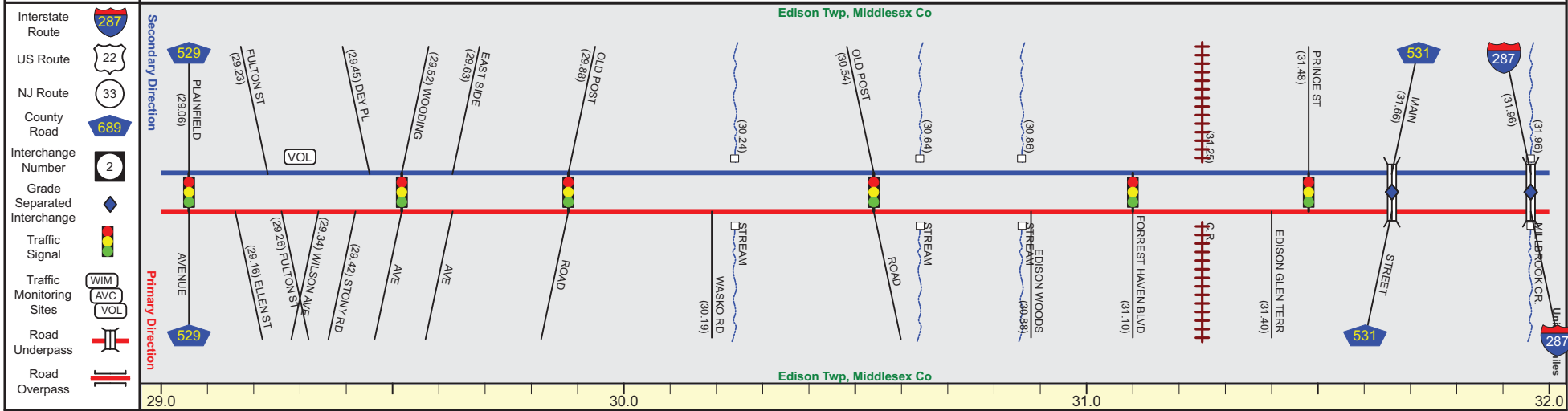
Date last inventoried: July 2013

US 1 (South to North)

Mile Posts: 29.000 - 32.000



Pavement	36
Shoulder	0
Number of Lanes	3
Speed Limit	50
Street Name	Herbert Highway



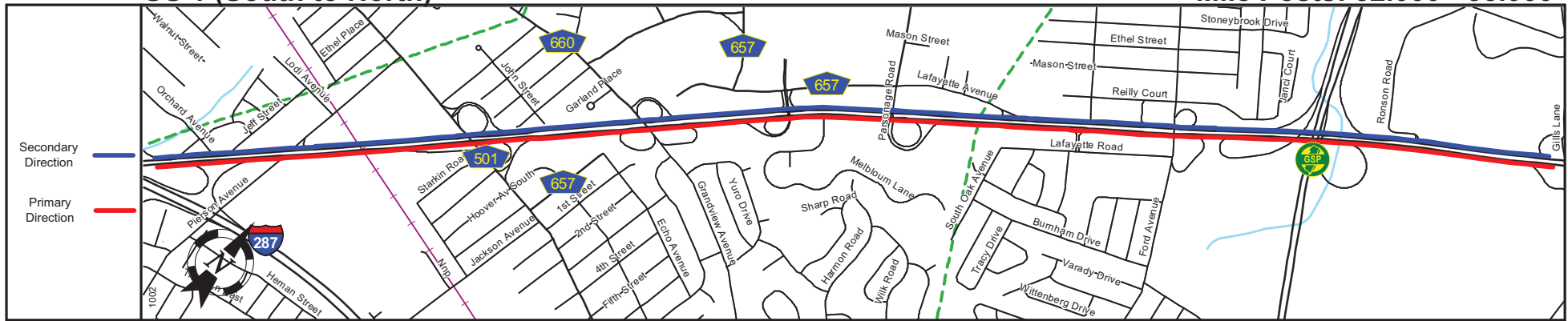
Street Name	Herbert Highway				
Jurisdiction	N.J.D.O.T.				
Functional Class	Urban Principal Arterial				
Federal Aid - NHS Sy	NHS				
Control Section	1203				
Speed Limit	50				
Number of Lanes	3				
Med. Type	Positive				
Med. Width	8				
Pavement	36				
Shoulder	0		18		0
Traffic Volume	77,273 (2009)	64,067 (2008)		57,987 (2008)	
Traffic Sta. ID	4-1-p13	4-5-p09		4G5X201	
Structure No.		1203155	N/A	N/A	1203154, 1203155, 1230152, 151
Enlarged Views					

SRI = 0000001__

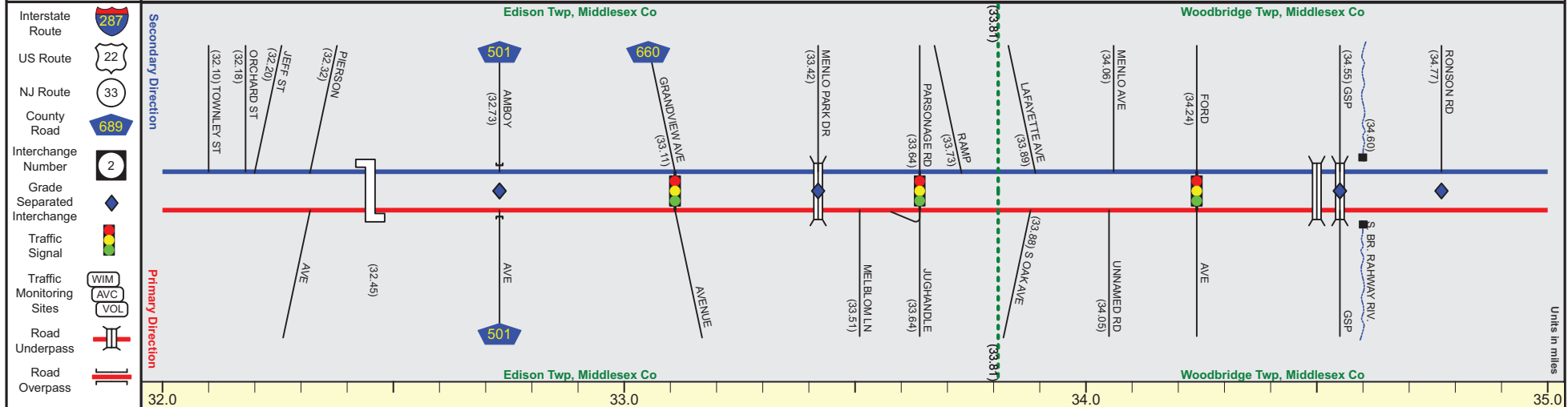
Date last inventoried: July 2013

US 1 (South to North)

Mile Posts: 32.000 - 35.000



Pavement	36	24	36	48	36	48	24
Shoulder		0				5	
Number of Lanes	3	2	3	4	3	4	2
Speed Limit	50						
Street Name	Herbert Highway						



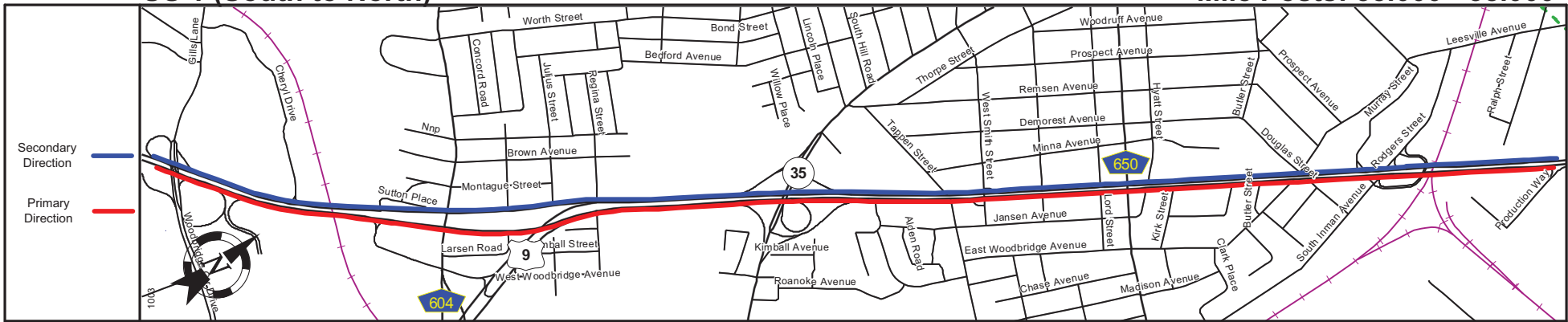
Street Name	Herbert Highway						
Jurisdiction	N.J.D.O.T.						
Functional Class	Urban Principal Arterial						
Federal Aid - NHS Sy	NHS						
Control Section	1203					1204	
Speed Limit	50						
Number of Lanes	3			4			3
Med. Type	Positive						
Med. Width	8						
Pavement	36			48			36
Shoulder	0						
Traffic Volume	66,823 (2004)						
Traffic Sta. ID	4-4-202						
Structure No.	1204151 0202152			120442,413			361306T 1233155, 1204152
Enlarged Views							

SRI = 0000001_

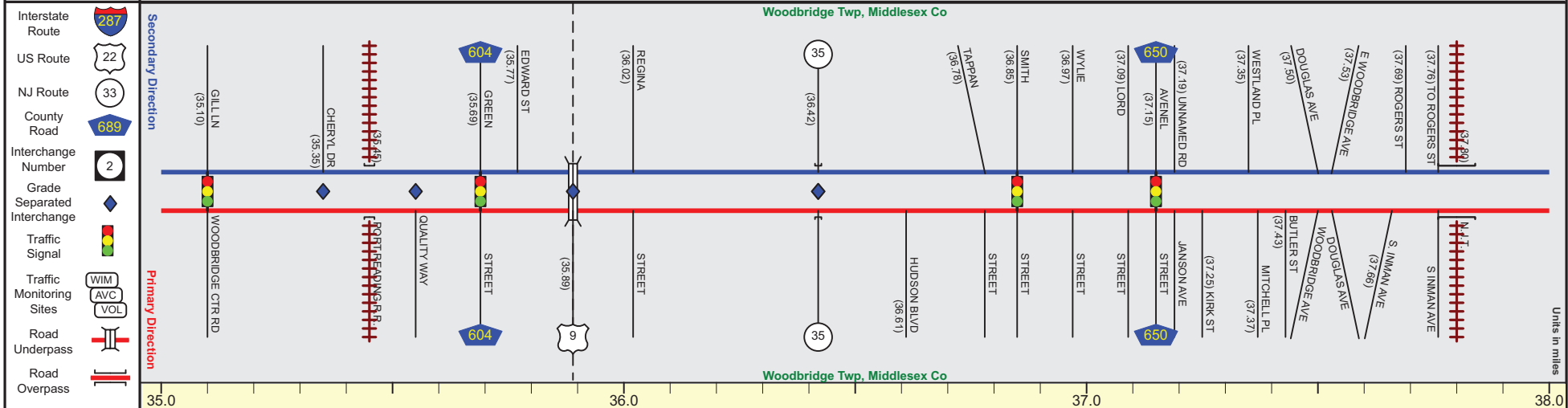
Date last inventoried: July 2013

US 1 (South to North)

Mile Posts: 35.000 - 38.000



Pavement	24	36
Shoulder	5	0
Number of Lanes	2	3
Speed Limit	50	
Street Name	Herbert Highway	



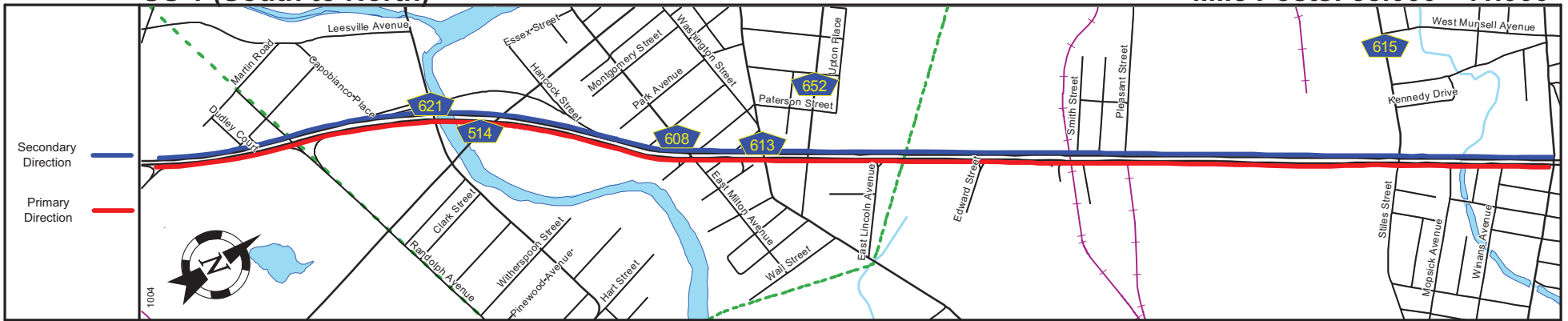
Street Name	Herbert Highway	
Jurisdiction	N.J.D.O.T.	
Functional Class	Urban Principal Arterial	
Federal Aid - NHS Sy	NHS	
Control Section	1204	1205
Speed Limit	50	
Number of Lanes	3	
Med. Type	Positive	
Med. Width	8	8
Pavement	36	
Shoulder	0	0
Traffic Volume	42,382 (2008)	60,755 (2009)
Traffic Sta. ID	4-4-203	4-4-204
Structure No.	1204153	1205151
Enlarged Views		

SRI = 0000001

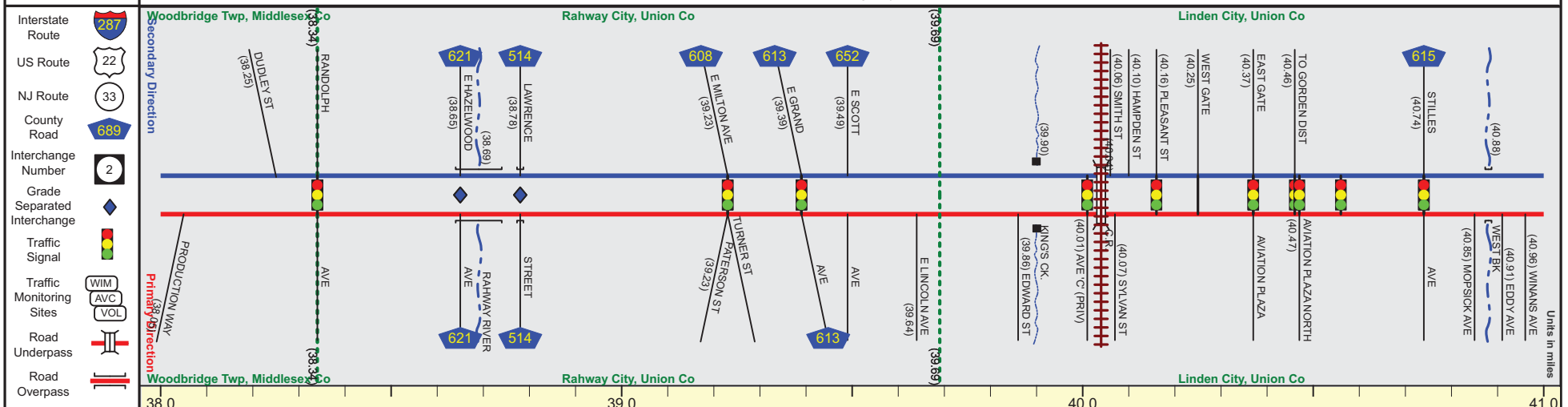
Date last inventoried: July 2013

US 1 (South to North)

Mile Posts: 38.000 - 41.000



Pavement	36			
Shoulder	0			
Number of Lanes	3			
Speed Limit	50	45	40	35
Street Name	Herbert Highway			



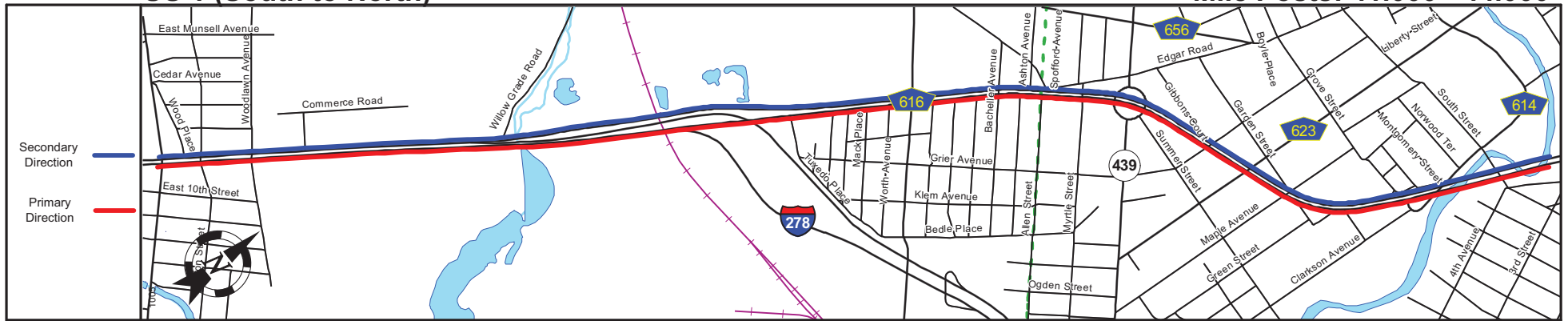
Street Name	Herbert Highway			
Jurisdiction	N.J.D.O.T.			
Functional Class	Urban Principal Arterial			
Federal Aid - NHS Sy	NHS			
Control Section	1205		2001	
Speed Limit	50	45	40	35
Number of Lanes		3	4	3
Med. Type		Positive		Curbed
Med. Width		8		VAR
Pavement	36		48	
Shoulder	0	14	0	
Traffic Volume				57,354 (2008)
Traffic Sta. ID				4-4-210
Structure No.	2001150 N/A		2001152 2001153	2001154
Enlarged Views				

SRI = 0000001__

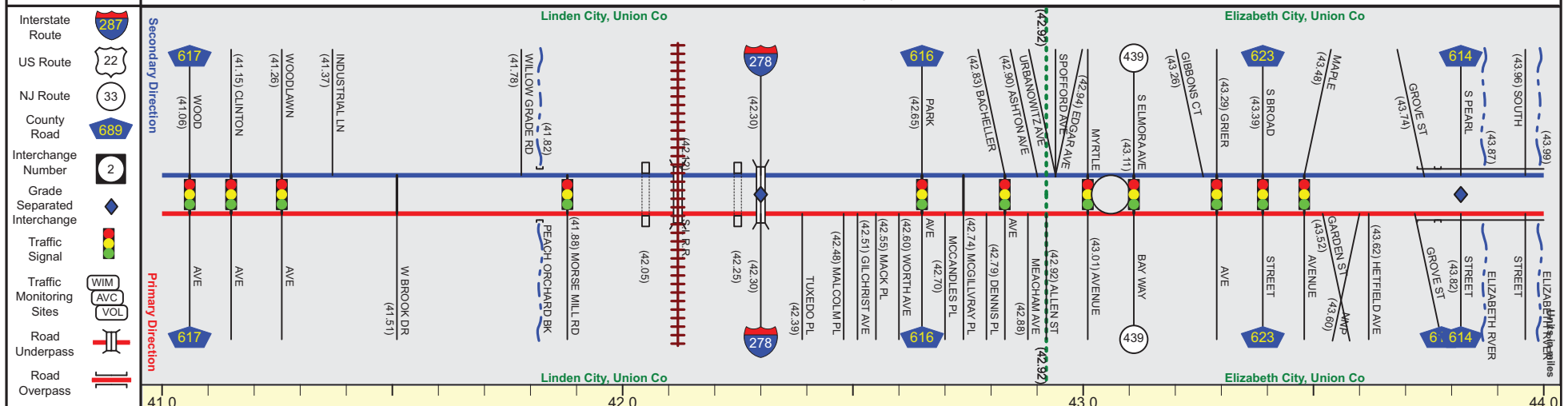
Date last inventoried: July 2013

US 1 (South to North)

Mile Posts: 41.000 - 44.000



Pavement	36			0			24		
Shoulder	0								
Number of Lanes	3			45			2		
Speed Limit	35	40	45	40					
Street Name	Herbert Highway								



Street Name	Herbert Highway								
Jurisdiction	N.J.D.O.T.								
Functional Class	Urban Principal Arterial								
Federal Aid - NHS Sy	NHS								
Control Section	2001						2002		
Speed Limit	35	40	45	40					
Number of Lanes	3			3			3		
Med. Type	Curbed	Positive	Curbed	Positive					
Med. Width	VAR	4	VAR	3					
Pavement	36								
Shoulder	0			12					
Traffic Volume	62,780 (2005)			46,759 (2007)					
Traffic Sta. ID	4-4-210			3-5-153					
Structure No.	200155	2015156	2015154	2015156	2015153	N/A		2002150	N/A
Enlarged Views									

SRI = 0000001__

Date last inventoried: July 2013

US 1 (South to North)

Mile Posts: 44.000 - 46.000

Local	Shoulder	0	8	0
	Pavement	24	36	24
	Number of Lanes	2	3	3
Express	Shoulder			0
	Median Type			Curbed
	Median Width			VAR
Express	Shoulder			5
	Pavement			24
	Number of Lanes			2
Local	Shoulder			8
	Structure No.			
	Street Name	Herbert Highway		
Express	Median Width	2		VAR
	Median Type			Curbed
<p>Secondary Direction</p> <p>Primary Direction</p> <p>Interchange Number 2</p> <p>Grade Separated Interchange</p> <p>Traffic Signal</p> <p>Traffic Monitoring Sites (WIM, AVC, VOL)</p> <p>Road Underpass</p> <p>Road Overpass</p>				
<p>Elizabeth City, Union Co</p> <p>Secondary Direction</p> <p>Primary Direction</p> <p>Elizabeth City, Union Co</p> <p>Units in miles</p>				
MILES		44.0	45.0	46.0
Street Name: Herbert Highway				
Jurisdiction: N.J.D.O.T.				
Functional Class: Urban Principal Arterial			Urban Principal Arterial Freeway/Expressway	
Federal Aid - NHS Sy: NHS				
Control Section: 2002				
Speed Limit		40		50
Express	Shoulder			6
	Number of Lanes			3
	Pavement			24
Local	Shoulder			8
	Median Type		Positive	
	Median Width	3	6	VAR
Local	Shoulder		0	
	Number of Lanes	3		2
	Pavement	36		24
Local	Shoulder			3
	Pavement			36
	Shoulder			0
Structure No.		2002150	2002151	2019153
Traffic Volume				71,997 (2007)
Traffic Sta. ID				3-9-349
Enlarged Views				40,720 (2009) 77,718,791 (2009)
				3-4-E205
				3-4-2053-4L206

SRI = 0000001

Date last inventoried: July 2013

US 1 (South to North)

Mile Posts: 46.000 - 48.000

Local	Shoulder	0			8	
	Pavement	36			24	
	Number of Lanes	3			2	
	Shoulder					
Express	Shoulder				0	
	Median Type				Curbed	
	Median Width				VAR	
	Shoulder	5			3	
Express	Pavement				24	
	Number of Lanes				2	
	Shoulder				8	
	Structure No.					
Street Name		Herbert Highway			US 1	
Median Width	VAR	2			VAR	2
Median Type				Curbed		
Secondary Direction						
Secondary Express Dir.						
Primary Express Dir.						
Primary Direction						
Interstate Route						
US Route						
NJ Route						
County Road						
Interchange Number						
Grade Separated Interchange						
Traffic Signal						
Traffic Monitoring Sites						
Road Underpass						
Road Overpass						
MILES	46.0			47.0	48.0	
Street Name	Herbert Highway		US 1			
Jurisdiction	N.J.D.O.T.					
Functional Class	Urban Principal Arterial Freeway/Expressway					
Federal Aid - NHS Sy	NHS					
Control Section	2002			0701	0702	
Speed Limit	50					
Express	Shoulder	6			3	
	Number of Lanes		3		2	
	Pavement		24			
	Shoulder	8			4	
Median Type	Positive					
Median Width	VAR		8		VAR	
Local	Shoulder				0	
	Number of Lanes		3		2	
	Pavement		36		24	
	Shoulder		12			
Structure No.		N/A	0701154	0701157	0701153 0725155 0702152 0725170	
Traffic Volume	40,726 (2009) 118,791 (2009)				40,270 (2009) 118,620 (2009)	
Traffic Sta. ID	3-4E205 3-4-205				3-4E201 3-4-2013-4L201	
Enlarged Views					See Enlarged View #51	

SRI = 0000001

Date last inventoried: July 2013

US 1 (South to North)

Mile Posts: 48.000 - 50.000

Local	Shoulder	8	10
	Pavement	24	
	Number of Lanes	2	
	Shoulder	0	
Median Type		Curbed	
Median Width		VAR	
Express	Shoulder	3	0
	Pavement	24	
	Number of Lanes	2	
	Shoulder	8	0
Structure No.		0703155	0703156
Street Name		US 1	General Pulaski Skyway
Median Width		2	3
Median Type		Curbed	Positive
Secondary Direction			
Secondary Express Dir.			
Primary Express Dir.			
Primary Direction			
Interstate Route			
US Route			
NJ Route			
County Road			
Interchange Number			
Grade Separated Interchange			
Traffic Signal			
Traffic Monitoring Sites			
Road Underpass			
Road Overpass			
Newark City, Essex Co			
Secondary Direction			
Primary Direction			
Newark City, Essex Co			
MILES	48.0	49.0	50.0
Street Name	US 1		General Pulaski Skyway
Jurisdiction	N.J.D.O.T.		
Functional Class	Urban Principal Arterial Freeway/Expressway		
Federal Aid - NHS Sy	NHS		
Control Section	0702		0703
Speed Limit	50		
Express	Shoulder	3	0
	Number of Lanes	2	
	Pavement	24	
	Shoulder	4	10
Median Type		Positive	
Median Width		VAR	
Local	Shoulder	0	2
	Number of Lanes	2	
	Pavement	24	
	Shoulder	12	
Structure No.		0703150	0703151 0703154
Traffic Volume	98,795 (2007)		
Traffic Sta. ID	3-4-202		
Enlarged Views	See Enlarged View #51		

SRI = 0000001

Date last inventoried: July 2013

US 1 (South to North)

Mile Posts: 50.000 - 52.000

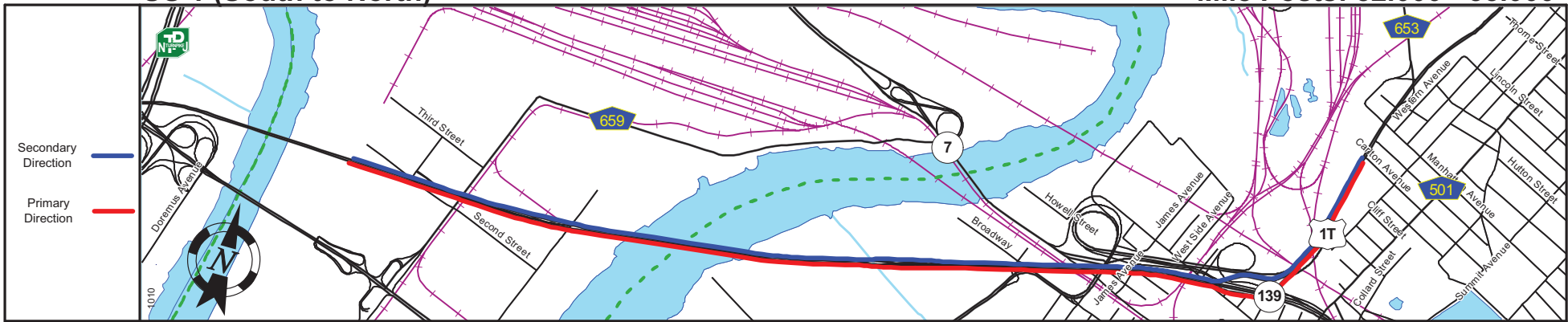
Local	Shoulder	10		0
	Pavement		24	
	Number of Lanes		2	
	Shoulder	0		
Express	Median Type	Curbed		
	Median Width	VAR		
	Shoulder	0		
	Pavement	24		
Express	Number of Lanes	2		
	Shoulder	0		
	Structure No.	0703167,166 0703168	0703171	0703174,160 0703175 0703173,17250.96 0703177
	Street Name	General Pulaski Skyway		
Median Width	3			
Median Type	Positive			
Secondary Direction				
Secondary Express Dir.				
Primary Express Dir.				
Primary Direction				
Interstate Route				
US Route				
NJ Route				
County Road				
Interchange Number				
Grade Separated Interchange				
Traffic Signal				
Traffic Monitoring Sites				
Road Underpass				
Road Overpass				
MILES	50.0	51.0	52.0	
Street Name	General Pulaski Skyway			
Jurisdiction	N.J.D.O.T.			
Functional Class	Urban Principal Arterial Freeway/Expressway			
Federal Aid - NHS Sy	NHS			
Control Section	0703			0901
Speed Limit	50		45	
Express	Shoulder	3		
	Number of Lanes	2		
	Pavement	24		
	Shoulder	10		
Median Type	Positive			
Median Width	VAR			4
Local	Shoulder	2		
	Number of Lanes		2	
	Pavement		24	
	Shoulder	12		0
Structure No.	0703169	0703170	0703174	0703176
Traffic Volume	25,451 (2009) 88,382 (2009) 113,833 (2009)		70,002 (2005)	60,879 (2009)
Traffic Sta. ID	3-4E203 3-4-2033-4L203		3P6D502	3C6P202
Enlarged Views				See Enlarged View #54

SRI = 0000001

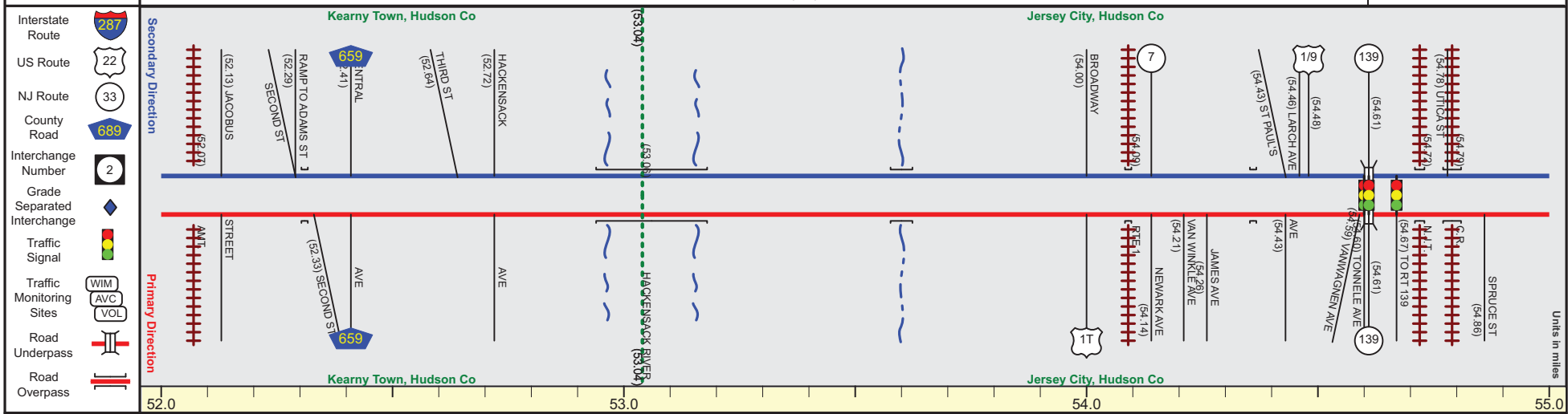
Date last inventoried: July 2013

US 1 (South to North)

Mile Posts: 52.000 - 55.000



Pavement	24
Shoulder	0
Number of Lanes	2
Speed Limit	45
Street Name	General Pulaski Skyway + Tonnelle Avenue



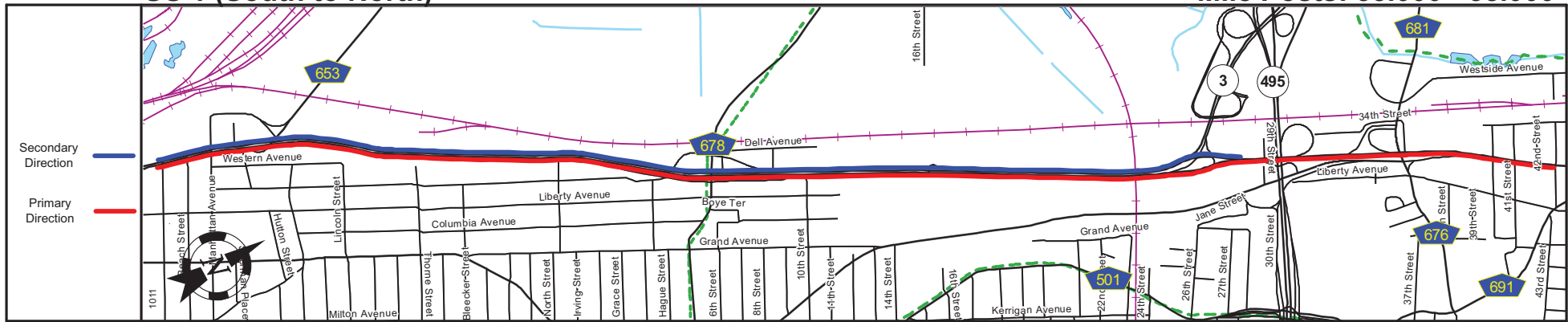
Street Name	General Pulaski Skyway	Tonnelle Avenue
Jurisdiction	N.J.D.O.T.	
Functional Class	Urban Principal Arterial Freeway/Expressway	Urban Principal Arterial
Federal Aid - NHS Sy	NHS	
Control Section	0901	0902
Speed Limit	45	
Number of Lanes	2	
Med. Type	Positive	
Med. Width	4	10
Pavement	24	
Shoulder	0	
Traffic Volume		
Traffic Sta. ID		
Structure No.	N/A	N/A
Enlarged Views	0902151 0902150	

SRI = 0000001__

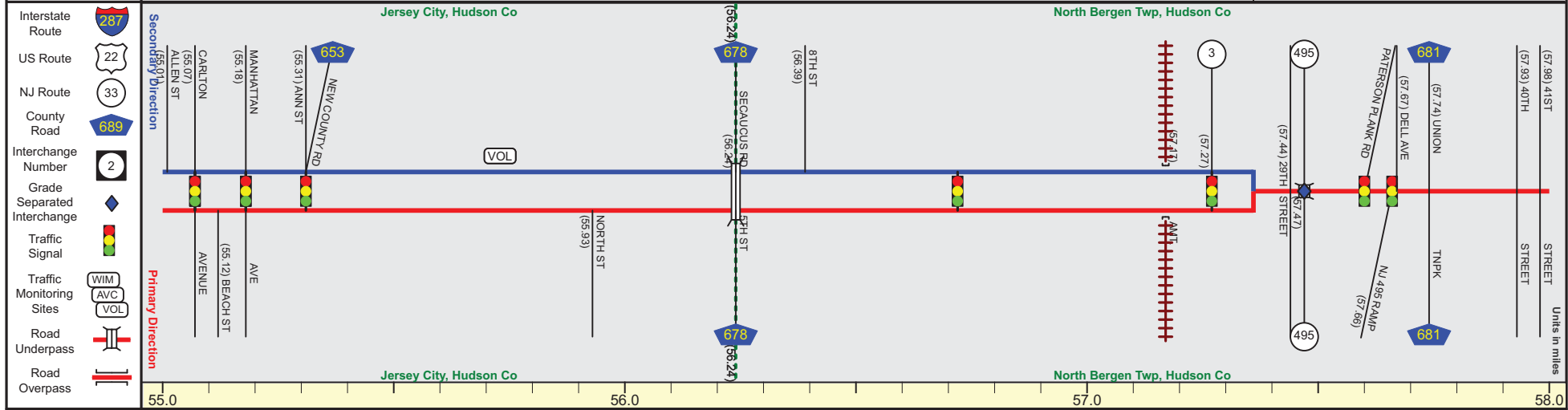
Date last inventoried: July 2013

US 1 (South to North)

Mile Posts: 55.000 - 58.000



Pavement	24		
Shoulder	0		
Number of Lanes	2		
Speed Limit	45	30	40
Street Name	Tonnelle Avenue		



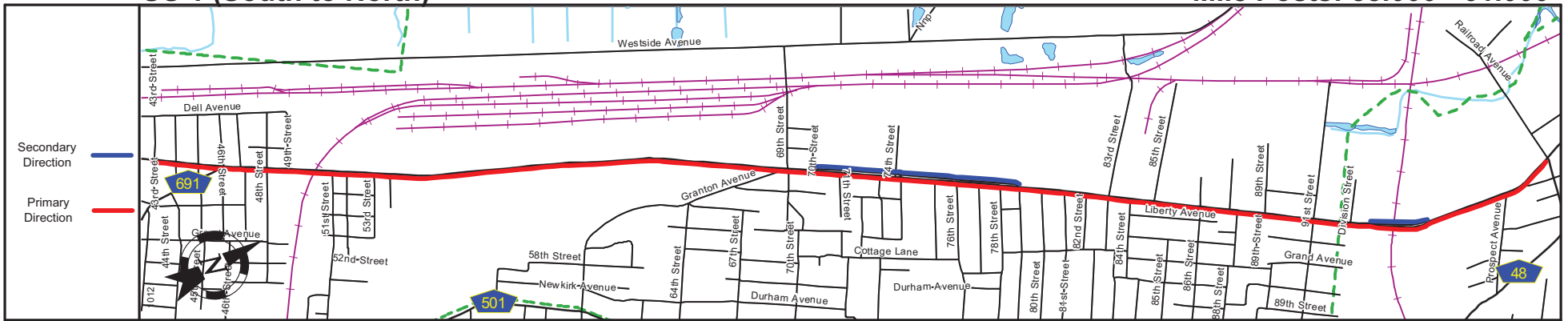
Street Name	Tonnelle Avenue		
Jurisdiction	N.J.D.O.T.		
Functional Class	Urban Principal Arterial		
Federal Aid - NHS Sy	NHS		
Control Section	0902		0903
Speed Limit	45	30	40
Number of Lanes	2		4
Med. Type	Positive		None
Med. Width	4		0
Pavement	24		44
Shoulder	0	12	0
Traffic Volume	53,104 (2009)	67,532 (2007)	30,379 (2009)
Traffic Sta. ID	3-1-019	2-9-156	2-4-204
Structure No.		0902152	0917150
Enlarged Views			See Enlarged View #47

SRI = 0000001__

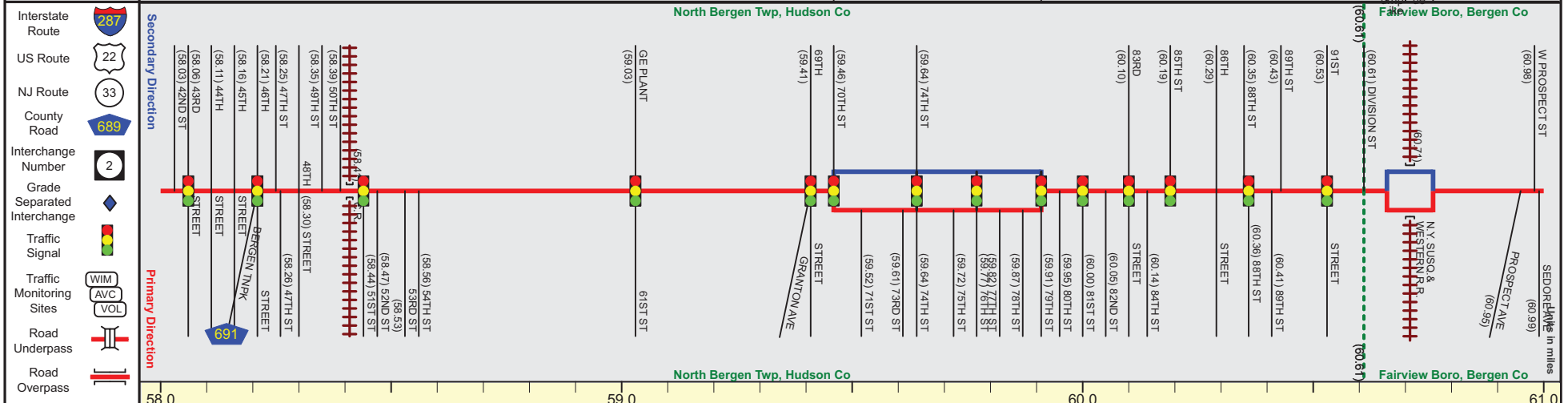
Date last inventoried: July 2013

US 1 (South to North)

Mile Posts: 58.000 - 61.000



Pavement	22	20
Shoulder	8	0
Number of Lanes	2	2
Speed Limit	40	40
Street Name	Tonnelle Avenue	Broad Avenue



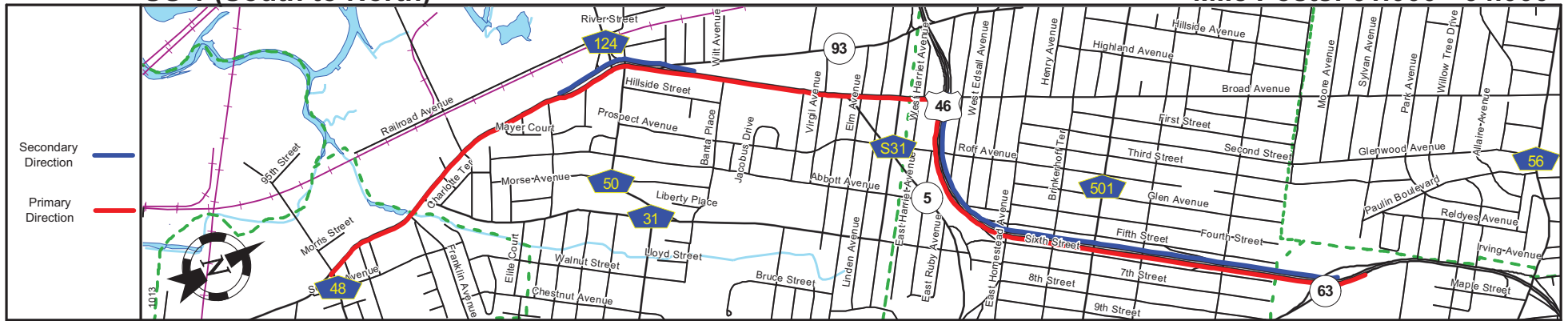
Street Name	Tonnelle Avenue		Broad Avenue	
Jurisdiction	N.J.D.O.T.			
Functional Class	Urban Principal Arterial			
Federal Aid - NHS Sy	NHS			
Control Section	0903		0201	
Speed Limit	40			
Number of Lanes	4	2	4	2
Med. Type	None	Curbed	None	Positive
Med. Width	0	VAR	0	3
Pavement	44	22	44	20
Shoulder	0			
Traffic Volume	24,239, (2007)			
Traffic Sta. ID	2-4-205			
Structure No.	0903150		0201150	
Enlarged Views	See Enlarged View #47			

SRI = 0000001

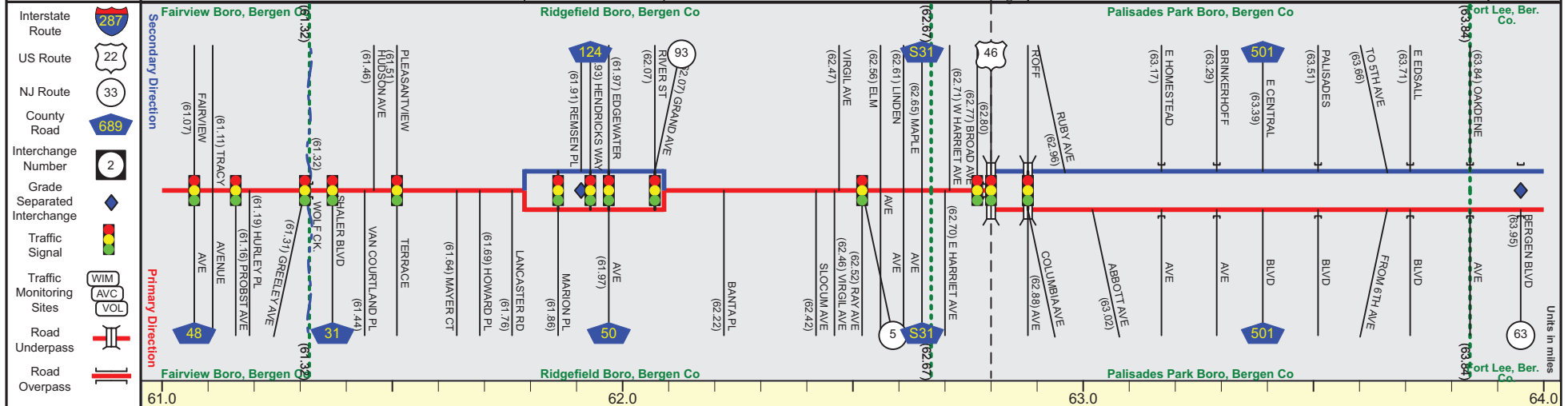
Date last inventoried: July 2013

US 1 (South to North)

Mile Posts: 61.000 - 64.000



Pavement	24	24
Shoulder	0	8
Number of Lanes	2	2
Speed Limit	30	45
Street Name	Broad Avenue	Broad Avenue



Street Name	Broad Avenue		Columbi a Avenue	Broad Avenue	US 1
Jurisdiction	N.J.D.O.T.				
Functional Class	Urban Principal Arterial				
Federal Aid - NHS Sy	NHS				
Control Section	0201			0202	
Speed Limit	40	35	30	35	45
Number of Lanes	4	2	3	2	3
Med. Type	None	Curbed	None	None	Positive
Med. Width	0	VAR	6	0	4
Pavement	44	24	44	48	24
Shoulder	0	0	0	0	8
Traffic Volume	31,690 (2006) 32,203 (2009)		12,022 (2007)		46,411 (2007)
Traffic Sta. ID	2-4-201 2-4-201		2-5-033		2-4-202
Structure No.	020151		022153 0222530222154		0202150 0202151 0202153 0202154 0202155 0202156
Enlarged Views					

SRI = 0000001__

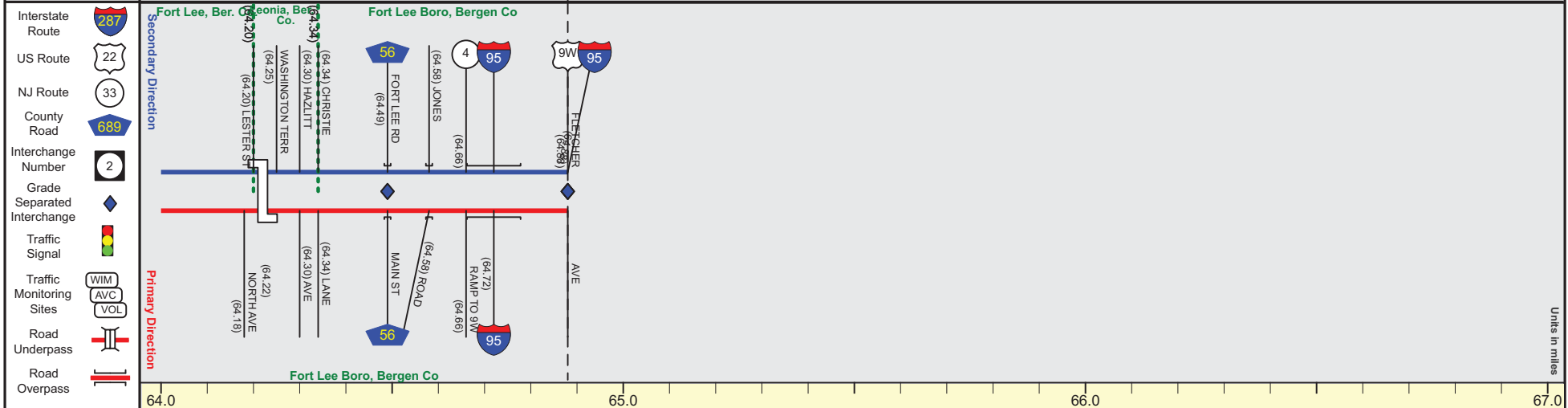
Date last inventoried: July 2013

US 1 (South to North)

Mile Posts: 64.000 - 64.880



Pavement	24
Shoulder	8
Number of Lanes	2
Speed Limit	45
Street Name	US 1



Street Name	US 1	
Jurisdiction	N.J.D.O.T.	
Functional Class	Urban Principal Arterial	
Federal Aid - NHS Sy	NHS	
Control Section	0202	
Speed Limit	45	
Number of Lanes	2	
Med. Type	Positive	
Med. Width	4	
Pavement	24	12
Shoulder	12	18
Traffic Volume	56,944, (2008)	
Traffic Sta. ID	2-4-203	
Structure No.	0222157	0202158 0202159 0202161,162
Enlarged Views	See Enlarged View #2	

MP 64.88-66.06 See I-95 MP 76.80-77.96
 MP 64.88 = End Duplic. With US 9 MP=165.18
 & US 46 MP 74.18

SRI = 0000001

Date last inventoried: July 2013