



Census of India 2011

JHARKHAND

SERIES-21

PART XII-B

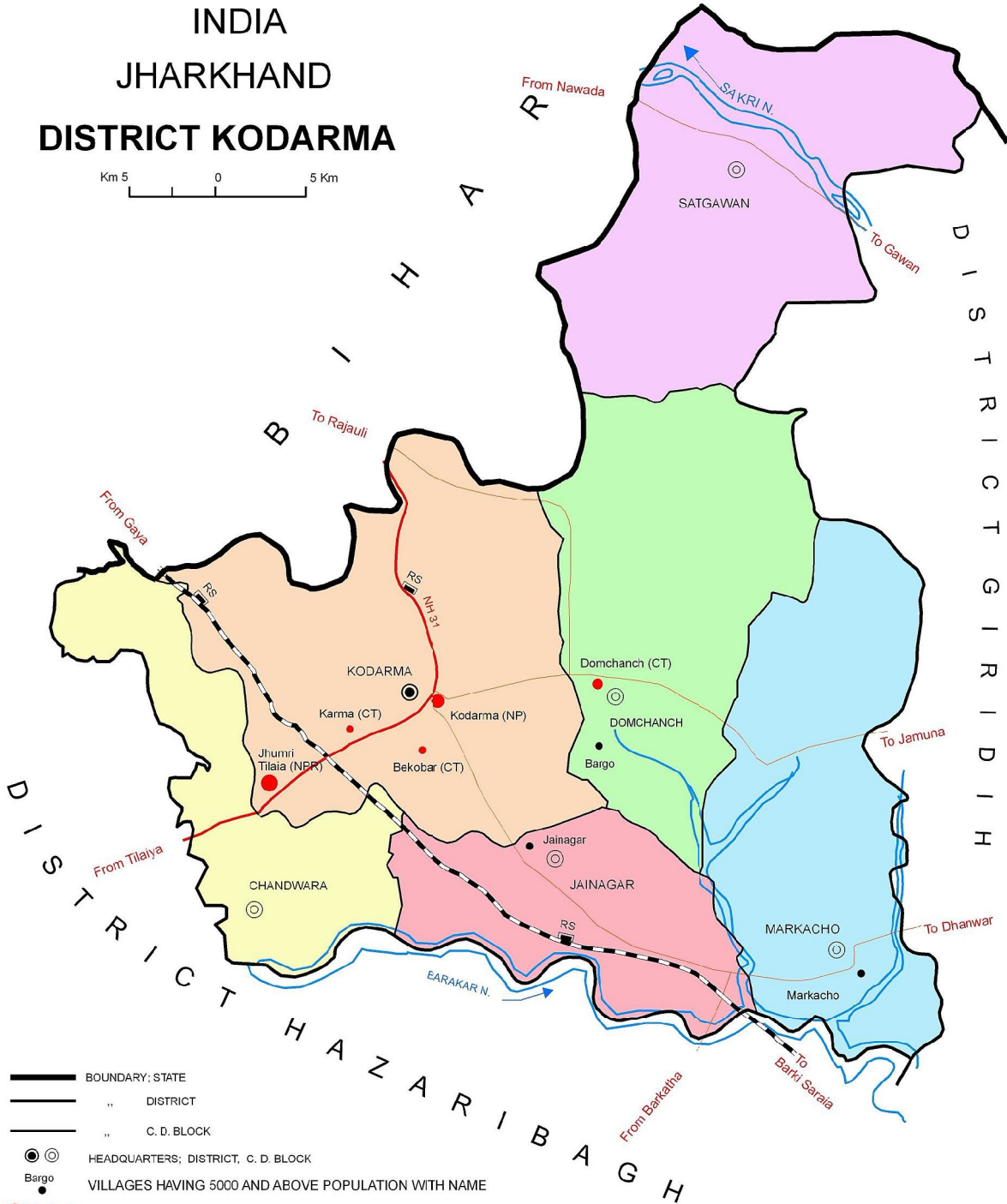
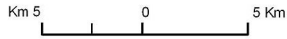
DISTRICT CENSUS HANDBOOK
KODARMA

VILLAGE AND TOWN WISE
PRIMARY CENSUS ABSTRACT (PCA)



DIRECTORATE OF CENSUS OPERATIONS
JHARKHAND

INDIA
 JHARKHAND
 DISTRICT KODARMA



- BOUNDARY: STATE
- DISTRICT
- C. D. BLOCK
- ⊙ HEADQUARTERS; DISTRICT, C. D. BLOCK
- BARGO VILLAGES HAVING 5000 AND ABOVE POPULATION WITH NAME
- URBAN AREA WITH POPULATION SIZE:- II, III, IV & V
- NH NATIONAL HIGHWAY
- IMPORTANT METALLED ROAD
- RS RAILWAY LINE WITH STATION, BROAD GAUGE
- RIVER AND STREAM

NP - Nagar Panchayat
 NPR - Nagar Parishad
 CT - Census Town

	Total	Rural	Urban
Area (Sq.Km.)	2540.00	2462.67	77.33
Population	716259	575013	141246
No. of C. D. Blocks		06	
No. of Villages		699	
No. of Towns			05
Distance of District Headquarters to State Headquarters			160 Kms.



CENSUS OF INDIA 2011

JHARKHAND

SERIES-21

PART XII - B

DISTRICT CENSUS HANDBOOK


KODARMA

VILLAGE AND TOWN WISE PRIMARY CENSUS ABSTRACT (PCA)



**Directorate of Census Operations
JHARKHAND**

MOTIF



Mica mines of Kodarma

Kodarma district of Jharkhand state has been famous worldwide for mica minning, specially for ruby mica. The district had the monopoly in producing mica for years and the mica was exported to many countries worldwide. The main reserve of mica is found under the forest of mild life sanctuary of Kodarma. Mica is also found in the area of Dhab, Dhodhakola, Khalagthambi, Dibour, Bandarchua, etc.

During sixties, about one lac workers were implied in mica industry and mica minning. It was exported to England, Japan, America and to other European countries on large scale. Mica industry slowly declined due to advent of fibre, a chemical product.

Contents

Pages

1	Foreword	1
2	Preface	3
3	Acknowledgement	6
4	History and Scope of the District Census Handbook	8
5	Brief History of the District	11
6	Administrative Setup	15
7	District Highlights - 2011 Census	16
8	Important Statistics	18
9	Section - I Primary Census Abstract (PCA)	
	(i) Brief note on Primary Census Abstract	22
	(ii) District Primary Census Abstract	27
	(iii) Appendix to District Primary Census Abstract Total, Scheduled Castes and Scheduled Tribes Population - Urban Block wise	35
	(iv) Primary Census Abstract for Scheduled Castes (SC)	43
	(v) Primary Census Abstract for Scheduled Tribes (ST)	51
	(vi) Rural PCA-C.D. blocks wise Village Primary Census Abstract	59
	(vii) Urban PCA-Town wise Primary Census Abstract	151
10	Section -II Tables based on Households Amenities and Assets (Rural /Urban) at District and Sub-District level.	
	(i) Table -1: Households by Ownership status and by Number of Dwelling rooms occupied in the District, 2011	161

(ii)	Table -2:	Percentage distribution of Households living in Permanent, Semi permanent and Temporary houses, 2011	162
(iii)	Table -3:	Number and Percentage of Households by main source of Drinking water, 2011	164
(iv)	Table -4:	Number and Percentage of Households by main source of Lighting, 2011	166
(v)	Table -5:	Number and Percentage of Households by type of Latrine facility, 2011	168
(vi)	Table -6:	Number and Percentage of Households by type of Drainage connectivity for waste water outlet, 2011	170
(vii)	Table -7:	Number and Percentage of Households by availability of Kitchen facility, 2011	171
(viii)	Table -8:	Number and Percentage of Households by type of fuel used for Cooking, 2011	172
(ix)	Table -9:	Number and Percentage of Households availing Banking services and number of Households having each of the specified Assets, 2011	174

FOREWORD

The District Census Handbook (DCHB) is an important publication of the Census Organization since 1951. It contains both Census and non Census data of urban and rural areas for each District. The Census data provide information on demographic and socio-economic characteristics of population at the lowest administrative unit i.e. of each Village and Town and ward of the District. The Primary Census Abstract (PCA) part of this publication contains Census data including data on household amenities collected during 1st.phase of the Census i.e. House Listing and Housing Census. The non Census data presented in the DCHB is in the form of Village Directory and Town Directory contain information on various infrastructure facilities available in the village and town viz; education, medical, drinking water, communication and transport, post and telegraph, electricity, banking, and other miscellaneous facilities. Later on, the Telegraph Services were closed by the Government of India on 15th. July, 2013. The data of DCHB are of considerable importance in the context of planning and development at the grass-root level.

2. In the 1961 Census, DCHB provided a descriptive account of the District, administrative statistics, Census tables and Village and Town Directory including Primary Census Abstract. This pattern was changed in 1971 Census and the DCHB was published in three parts: Part-A related to Village and Town Directory, Part-B to Village and Town PCA and Part-C comprised analytical report, administrative statistics, District Census tables and certain analytical tables based on PCA and amenity data in respect of Villages. The 1981 Census DCHB was published in two parts: Part-A contained Village and Town Directory and Part-B the PCA of Village and Town including the SCs and STs PCA up to Tahsil/Town levels. New features along with restructuring of the formats of Village and Town Directory were added. In Village Directory, all amenities except electricity were brought together and if any amenity was not available in the referent Village, the distance in broad ranges from the nearest place having such an amenity, was given.

3. The pattern of 1981 Census was followed by and large for the DCHB of 1991 Census except the format of PCA. It was restructured. Nine-fold industrial classification of main workers was given against the four-fold industrial classification presented in the 1981 Census. In addition, sex wise population in 0-6 age group was included in the PCA for the first time with a view to enable the data users to compile more realistic literacy rate as all children below 7 years of age had been treated as illiterate at the time of 1991 Census. One of the important innovations in the 1991 Census was the Community Development Block (CD Block) level presentation of Village Directory and PCA data instead of the traditional Tahsil/Taluk/PS level presentation.

4. As regards DCHB of 2001 Census, the scope of Village Directory was improved by including some other amenities like banking, recreational and cultural facilities, newspapers & magazines and 'most important commodity' manufactured in a Village in addition to prescribed facilities of earlier Censuses. In Town Directory, the statement on Slums was modified and its coverage was enlarged by including details on all slums instead of 'notified slums'.

5. The scope and coverage of Village Directory of 2011 DCHB has been widened by including a number of new amenities in addition to those of 2001. These newly

added amenities are: Pre-Primary School, Engineering College, Medical College, Management Institute, Polytechnic, Non-formal Training Centre, Special School for Disabled, Community Health Centre, Veterinary Hospital, Mobile Health Clinic, Medical Practitioner with MBBS Degree, Medical Practitioner with no degree, Traditional Practitioner and faith Healer, Medicine Shop, Community Toilet, Rural Sanitary Mart or Sanitary Hardware Outlet in the Village, Community Bio- gas, Sub Post Office, Village Pin Code, Public Call Office, Mobile Phone Coverage, Internet Cafes/ Common Service Centre, Private Courier Facility, Auto/Modified Autos, Taxis and Vans, Tractors, Cycle-pulled Rickshaws, Carts driven by Animals, Village connected to National Highway, State Highway, Major District Road, and Other District Road, Availability of Water Bounded Macadam Roads in Village, ATM, Self-Help Group, Public Distribution System(PDS) Shop, Mandis/Regular Market, Weekly Haat, Agricultural Marketing Society, Nutritional Centers (ICDS), Anganwadi Centre, ASHA (Accredited Social Health Activist), Sports Field, Public Library, Public Reading Room, Assembly Polling station, Birth & Death Registration Office. In the Town Directory, seven Statements containing the details and the data of each Town have been presented viz.; (i)-Status and Growth History of Towns,(ii)- Physical Aspects and Location of Towns, (iii)-Civic and other Amenities, (iv)-Medical Facilities, (v)-Educational, Recreational & Cultural Facilities, (vi)- Industry & Banking, and (vii)- Civic & other amenities in Slums respectively. CD Block wise data of Village Directory and Village PCA have been presented in DCHB of 2011 Census as presented in earlier Census.

6. The data of DCHB 2011 Census have been presented in two parts, Part-A contains Village and Town Directory and Part-B contains Village and Town wise Primary Census Abstract. Both the Parts have been published in separate volumes in 2011 Census.

7. The Village and Town level amenities data have been collected, compiled and computerized under the supervision of Sh. Sunil Kumar Baranwal, Director of Census Operation, Jharkhand. The task of Planning, Designing and Co-ordination of this publication was carried out by Dr. Pratibha Kumari, Assistant Registrar General (SS) under the guidance & supervision of Dr. R.C.Sethi, Ex-Addl. RGI and Shri Deepak Rastogi present Addl.RGI. Shri A.P. Singh, Deputy Registrar General, (Map) provided the technical guidance in the preparation of maps. Shri A.K. Arora, Joint Director of Data Processing Division under the overall supervision of Shri M.S.Thapa, Addl. Director (EDP) provided full cooperation in preparation of record structure for digitization and validity checking of Village and Town Directory data and the programme for the generation of Village Directory and Town Directory including various analytical inset tables as well as Primary Census Abstract (PCA). The work of preparation of DCHB, 2011 Census has been monitored in the Social Studies Division. I am thankful to all of them and others who have contributed to bring out this publication in time.

(C.Chandramouli)
Registrar General &
Census Commissioner, India

New Delhi.

Dated:- 16-06-2014

Preface

The history of the publication of District Census Handbooks goes back to the 1951 Census and since then these are printed after every Census because of their wide ranging utility. Census after Census much innovations/modifications have taken place in the District Census Handbooks in terms of coverage and contents of population data. This is the very useful and valuable district level publication brought out by the Census Organisation on behalf of the State Government. It, inter-alia, provides data/information on some of the basic demographic and socio-economic characteristics and availability of certain important civic amenities/facilities in each village and town of the respective districts. This publication has, proved to be of immense utility to the planners, administrators, academicians and researchers. It is hoped that this publication will serve the purpose of the ever increasing demand for the micro-level data in this era for planning development.

The present volume of the District Census Handbook Part –A (village and town directories amenities) and Part-B (Primary Census Abstract) of 2011 Census has been made more informative and exhaustive in terms of coverage and content. The content of Village Directory has been broadened by including a number of new amenities in addition to those of 2001. These newly added amenities are: Pre-Primary School, Engineering College, Medical College, Management Institute, Polytechnic, Non-formal Training Centre, Special School for Disabled, Community Health Centre, Veterinary Hospital, Mobile Health Clinic, Medical Practitioner with MBBS Degree, Medical Practitioner with no degree, Traditional Practitioner and faith Healer, Medicine Shop, Community Toilet, Rural Sanitary Mart or Sanitary Hardware Outlet in the Village, Community Bio- gas, Sub Post Office, Village Pin Code, Public Call Office, Mobile Phone Coverage, Internet Cafe/ Common Service Centre, Private Courier Facility, Auto/Modified Autos, Taxis and Vans, Tractors, Cycle-pulled Rickshaws, Carts driven by Animals, Village connected to National Highway, State Highway, Major District Road, and Other District Road, Availability of Water Bounded Macadam Roads in Village, ATM, Self-Help Group, Public Distribution System(PDS) Shop, Mandis/Regular Market, Weekly Haat, Agricultural Marketing Society, Nutritional Centers (ICDS), Anganwadi Centre, ASHA/SAHIYA in Jharkhand, Sports Field, Public Library, Public Reading Room, Assembly Polling station, Birth & Death Registration Office. In the Town Directory, seven Statements containing the details and the data of each Town have been presented viz.; (i)-Status and Growth History of Towns,(ii)- Physical Aspects and Location of Towns, (iii)-Civic and other Amenities, (iv)-Medical Facilities, (v)-Educational, Recreational & Cultural Facilities, (vi)- Industry & Banking, and (vii)- Civic & other amenities in Slums respectively. CD Block wise data of Village Directory and Village PCA have been presented in DCHB of 2011 Census as presented in earlier Census. The various basic amenities available in the villages and towns are analysed in depth with the help of a number of cross-classified inset tables and statements.

It is worthwhile to mention that the District Census Handbooks of the Census of India, 2011 are being made available in electronic format also in addition to printed volumes keeping in view the demand of data users.

The District Census Handbooks are brought out in two parts, viz. (i) part A containing the village and town directories and (ii) part B – village and town-wise primary Census Abstracts pertaining to general population. It also contains the District Primary Census Abstracts for Scheduled Castes and the Scheduled Tribes Population.

The village and town level amenity data have been collected through the Block Development Officers and the Vice Chairmen/Executive Officers of the Municipalities and Notified Area Committees who functioned as Charge Officer under the District/Sub-divisional level Officers.

The analytical note has been prepared on the basis of the inset tables generated from the computerized data of Village Directory, Town Directory and Village/Urban Primary Census Abstract. It takes note of the social, economic and demographic changes which have taken place in the districts during the decade. District and C.D. Block Maps containing useful information on many items have also been included in this volume.

This publication is a joint venture of the State Government and the Census organisation. We are grateful to the State Government agencies for their co-operation in collection of such a huge volume of data. We would like to make a special mention of the warm and whole hearted co-operation which was throughout extended by the Deputy Commissioner, the Sub-divisional Officers, the District Census Officers and the Block Development Officers.

In this office Shri Subhash Chandra Tripathi, Joint Director, Shri Priyatosh Amist, Deputy Director, Shri Dinesh Kumar, Deputy Director, Dr. Satyendra Kumar Gupta, Assistant Director, Dr. Bhim Raj Hansdah, Assistant Director and Shri Sant Ram, Assistant Director supervised the project at different stages. In this voluminous job valuable assistance was rendered by Shri Pradeep Kumar, Ram Bhaskar Dwivedi, Manoj Kumar and Birendra Prasad Singh, Statistical Investigators Grade-II, who were responsible for supervision from beginning to end under guidance of Shri Sant Ram, Assistant Director. Dr. Bhim Raj Hansdah, Assistant Director has also been associated to monitor the digitization, scrutiny and validity work of Village Directory and Town Directory data. Shri Pradeep Kumar, Ram Bhaskar Dwivedi, Manoj Kumar and Birendra Prasad Singh, Statistical Investigators Grade-II, prepared the analytical notes on inset tables based on the data of Village Directory, Town Directory and Primary Census Abstracts under the guidance of Shri Priyatosh Amist, Deputy Director, Dr. Satyendra Kumar Gupta, Assistant Director, Dr. Bhim Raj Hansdah, Assistant Director and Shri Sant Ram, Assistant Director as teams were formed for validity and final preparation of District Census Hand Book of Census of India 2011 and over all monitoring work was under the guidance of Shri Priyatosh Amist, Deputy Director under the supervision of Dr. Prathiba Kumari, Assistant Registrar General (SS), India. Districts and C.D. Blocks Maps were prepared in Map Section under the supervision of Sri Mukut Guria Research officer (Map) with help of Sri Jitendra Saini, Geographer and Sri Indra Kant Mishra Sr. Drawing Assistant. Sri Niraj Kumar Sahu and Sri Tanwir Anjum, Compilers typed the manuscript and prepared the tables. Printing In-charge of RGI and DCO helped in getting the volume printed in-house.

This Directorate is highly indebted to Sri C. Chandramouli, Registrar General and Census Commissioner, India under whose guidance it has been rare privilege to strive for results. We are equally indebted to Dr. Prathiba Kumari, Assistant Registrar General (SS) for spontaneous help and encouragement at different stages of the work of this project with guidance. We are also thankful to Sri M.S. Thapa, Additional. Director, Sri A.K. Arora, Joint Director and Sri Ramesh Kumar, Deputy Director of EDP Division, who scrutinized the manuscript and database of PCA data as well as village and town directory and guided for release of DCHB Part-A & B in electronic form.

Ranchi

Sh.Sunil Kumar Barnwal
Directorate of Census Operations,
Jharkhand

Acknowledgement

List of Officers/Officials involved in preparation of DCHB's Census of 2011 in the Directorate of Census Operations, Jharkhand, Ranchi

Name	Designation
• Sri Subhash Chandra Tripathi	Joint Director
• Sri Priyatosh Amist	Deputy Director
• Sri Dinesh Kumar	Deputy Director
• Dr. Satyendra Kumar Gupta	Assistant Director
• Dr. Bhim Raj Hansdah	Assistant Director
• Sri Sant Ram	Assistant Director
• Sri P. Behra	Assistant Director (DCC)
• Sri M. Guria	Research Officer (Map)
• Smt. Beena Kujur	Statistical Investigator Grade I

D.C.H.B. Section

• Sri Ram Bhaskar Dwivedi	Statistical Investigator Grade II
• Sri Pradeep Kumar	Statistical Investigator Grade II
• Sri Manoj Kumar	Statistical Investigator Grade II
• Sri Birendra Prasad Singh	Statistical Investigator Grade II
• Sri Niraj Kumar Sahu	Compiler
• Sri Santhosh Prasad	Compiler
• Sri Nandlal Pd. Raut	Compiler
• Sri Satendra Kumar	Compiler

Name	Designation
• Sri Ashutosh Kumar Bisi	Statistical Investigator Grade II
• Sri Murari Mohan	Statistical Investigator Grade II
• Sri Akhilesh Kumar	Statistical Investigator Grade II
• Sri Chandra Bhushan Kumar	Statistical Investigator Grade II
• Sri Rajeshwar Prasad	Statistical Investigator Grade II
• Sri Naval Kishor Prasad	Sr. Compiler
• Sri Sashi Bhusan Prasad	Sr. Compiler
• Sri Harendra Prasad Sinha	Sr. Compiler
• Sri Bhaiya Girish Kumar	Sr. Compiler
• Sri Anil Choudhary	Compiler
• Sri Jagarnath Choudhary	Compiler
• Sri Vijay Kumar	Compiler
• Sri Sadique Hussain	Compiler
• Sri Deepak Kumar	Compiler
• Sri Mulchand Mehta	Compiler
• Sri Tanwir Anjum	Compiler

- Sri Rajnish Kumar Compiler
- Sri Baijnath Kumar Compiler

Map Section

- Sri Jitendra Saini Geographer
- Sri Indrakant Mishra Senior Drawing Assistant

DCC Section

- Sri Pyarelal Khandait DEO
- Mrs. Kiran Tigga DEO
- Mrs. Sushma Manjula Minz DEO
- Sri Ashish Kumar Sr. Consultant
- Sri Uttam Kumar Sr. Consultant
- Sri Pankaj Kumar Sr. Consultant
- Sri Gyan Kr. Mahto Jr. Consultant

ORGI- Data Processing Division

- Shri Jaspal Singh Lamba DD(EDP)
- Ms. Usha AD(EDP)
- Shri Anurag Gupta DPA Grade 'A'
- Shri Mukesh Kumar Mahawar DPA Grade 'A'
- Ms. Shagufta Nasreen Bhat DPA Grade 'A'
- Ms. Shashi Seth Sr. Supervisor
- Shri Khem Verma Jadon Sr. Consultant
- Shri Yashwant Singh Jr. Consultant
- Ms. Neha Tuli Software Developer

HISTORY AND SCOPE OF THE DISTRICT CENSUS HANDBOOK

The need of data at the grass root level for the administrative and planning purposes at sub micro level as well as academic studies prompted the innovation of District Census Handbook. District Census Handbook is a unique publication from the Census organization which provides most authentic details of census and non-census information from village and town level to district level. The District Census Handbook was firstly introduced during the 1951 Census. It contains both census and non census data of urban as well as rural areas for each district. The census data contain several demographic and socio-economic characteristics of the lowest administrative unit i.e. of each village and town and ward of the district. The non census data comprise of data on availability of various civic amenities and infrastructural facilities etc. at the town and village level which constitute Village Directory and Town Directory part of the DCHB. The data of DCHB are of considerable importance in the context of planning and development at grass-root level.

In 1961 census DCHB provided a descriptive account of the district, administrative statistics, census tables and village and town directory including Primary Census Abstract. This pattern was changed in 1971 Census and the DCHB was published in three parts: Part-A related to village and town directory, Part-B to village and town PCA and Part-C comprised analytical report, administrative statistics, district census

tables and certain analytical tables based on PCA and amenity data in respect of villages. The 1981 census DCHB was published in two parts: Part-A contained village and town directory and Part-B the PCA of village and town including the SCs and STs PCA up to tahsil/town levels. New features along with restructuring of the formats of village and town directory were added into it. In Village Directory, all amenities except electricity were brought together and if any amenity was not available in the referent village, the distance in broad ranges from the nearest place having such an amenity, was given.

The pattern of 1981 census was followed by and large for the DCHB of 1991 Census except the format of PCA. It was restructured. Nine-fold industrial classification of main workers was given against the four-fold industrial classification presented in the 1981 census. In addition, sex wise population in 0-6 age group was included in the PCA for the first time with a view to enable the data users to compile more realistic literacy rate as all children below 7 years of age had been treated as illiterate at the time of 1991 census. One of the important innovations in the 1991 census was the Community Development Block (CD Block) level presentation of village directory and PCA data instead of the traditional tahsil/taluk/PS level presentation.

As regards DCHB of 2001 Census, the scope of Village Directory was improved by including some other amenities like banking, recreational and cultural facilities, newspapers & magazines and 'most important commodity' manufactured in a village in addition to prescribed facilities of earlier censuses. In Town Directory, the statement on Slums was modified and its coverage was enlarged by including details on all slums instead of 'notified slums'.

The scope and coverage of Village Directory of 2011 DCHB has been widened by including a number of new amenities in addition to those of 2001. In the Town Directory, seven Statements containing the details and the data of each town have been presented viz.; (i)-Status and Growth History of towns,(ii)- Physical Aspects and Location of Towns, (iii)-Civic and other Amenities, (iv)-Medical Facilities, (v)-Educational, Recreational & Cultural Facilities, (vi)- Industry & Banking, and (vii)- Civic & other amenities in Slums respectively. CD Block wise data of Village Directory and Village PCA have been presented in DCHB of 2011 census as presented in earlier census. The data of DCHB 2011 Census have been presented in two parts, Part-A contains Village and Town Directory and Part-B contains Village and Town wise Primary Census Abstract. Both the Parts have been published in separate volumes in 2011 Census.

Brief history of the district

Set within lush green area with sylvan atmosphere lying on the one of the northern tips of Jharkhand state mica kingdom is popularly known as gateway of Jharkhand state. The district of Kodarma forms the northern portion of the North Chotanagpur Division of Jharkhand state. Kodarma town is the principal town and administrative headquarters of the district. The newly created district which is only about 7 years of age was formed by trimming off Hazaribag district on 10th April, 1994. Smt. Shila Kisku Rapaz, I.A.S. was posted as a first Deputy Commissioner of the district. Previously Kodarma sub-division of Hazaribag district had 6 C.D. Blocks, viz., Kodarma, Barkatha, Chauparan, Markacho, Jainagar and Satgawan. But surprisingly enough by virtue of notification Kodarma attained district-hood confined to only 4 C.D. Blocks, namely, Kodarma, Markacho, Jainagar and Satgawan and two new C.D. Block are created later namely Domchanch and Chandwara. Barkatha and Chauparan C.D. Blocks remained tagged with parent district of Hazaribag.

Koderma district has one Sub-division, Kodarma itself and 5 (five) revenue circles. For developmental administration the district is divided into 6 (Six) developmental blocks namely: Koderma, Jainagar, Chandwara, Markachho, Domchanch and Satgawan. There are 699 (Six hundred ninety nine) villages and 109 (One hundred nine) panchayats.

The district is bounded by 24.15'46" and 24.49'18" N latitude and 85.26'01" and 85.54'16" east longitude and covers an area of about 1655.61sq Km. It is bounded on the North by the Nawada district of Bihar, on the south by Hazaribag district of Jharkhand, on the east by Giridih district of Jharkhand and on the west by the Gaya district of Bihar.

Early History

There is not any authentic recorded history available of the district. Since the district was an integral part of the Hazaribag district till recent past, i.e., 09.04.1994 the history of the district of Kodarma is upto the great extent history of Hazaribag district (old).

In very early times the district was covered with inaccessible hills and forests to which many non-Aryan tribals who refused to surrender to the steadily advancing Aryans, retired at different times. The entire territory of Chotanagpur known as Jharkhand (meaning forest territory) was presumably beyond the pale of direct Hindu influence during ancient India. However, Jarasandh, the mighty emperor of Rajgrih in the Mahabharat period might have exercised some kind of loose supervision over the area. Similarly, Mahapadmanad Ugrasen of Magadh who subdued the entire country up to Orrisa might have gained some control over Jharkhand as well. Possibly the area was included in Magadhan empire in the reign of Ashok (273-232 B.C)

There is evidence to show that this tract was in touch with many other parts of India. With the decline of Mauryan power king Kharavela of Kalinga led an army through Jharkhand and ransacked Rajgrih and Pataliputra. Later, Samudragupta (335-380A.D.) must have passed through the area on his expedition to the Deccan. The Chinese traveler Itsing is believed to have journeyed through the Chotanagpur plateau on his travel to Nalanda and Bodh Gaya.

The Chotanagpur Raj is believed to have been set up in 5th century A.D. after the fall of the imperial Guptas. Phanimukut was elected the first king. It is said that just after his birth, he had been found by the side of a tank under the protection of huge 'nag' or serpent. For this reason the scions of the dynasty founded by him called themselves 'Nag Vanshi' or member of the 'Naga dynasty'.

Archaeological remains are found at Ghorsima in the district of Kodarma.

Muslim Period

The entire Chotanagpur plateau was referred to as Jharkhand by Mohammedan historians. Throughout the Turko-Afghan period up to 1526, the area remained virtually free from external influence. It was only with accession of Akbar to the throne of Delhi in 1556, the Muslim influence penetrated into Jharkhand, then known to the Mughals as Kokrah. In 1585 Akbar sent a force under the command of Shahabaz Khan to reduce the Raja of Chotanagpur to the position of a tributary. It is mentioned in the "Ain-e-Akbari" that Chotanagpur or Kokrah was included in the 'Subah of Bihar'.

After the death of Akbar in 1605 the area presumably regained its independence. This necessitated an expedition in 1616 by Ibrahim Khan Fateh Jung, the Governor of Bihar and brother of Queen Noorjahan. Ibrahim Khan defeated and captured Durjan Sal the 46th Raja of Chotanagpur. He was imprisoned for 12 years but was later released and reinstated on the throne after he had shown his ability in distinguishing a real diamond from a fake one. The annual tribute to be paid by him was fixed at Rs.6000. In 1632 Chotanagpur was given as 'Jagir' to the Governor of Patna for an annual payment of Rs. 1,36,000. This was raised to Rs. 1,61,000 in 1636 A.D. During the reign of Muhammad Sah (1719-1745), Sarballand Khan, the Governor of Bihar, marched against the Raja of Chotanagpur and obtained his submission. Another expedition was led by Fakhruddoula, the Governor of Bihar in 1731. He came to terms with the Raja of Ramgarh who owned allegiance to the Raja of Chotanagpur. In 1735 Alivardi Khan had some difficulty in enforcing the payment of the annual tribute of Rs. 12,600 from the Raja of Ramgarh, as agreed to by the later according to the terms settled with Fakhruddoula. This situation continued until the occupation of the country by the Britishers. During the Muslim period, the main estates in the district were Ramgarh, Kunda, Kendi, Chai and Kharagdiha.

British Period

The Diwani of Bengal, Bihar and Orissa was granted by Emperor Shah Alam II to the East India Company in 1765. The Diwani included Chotanagpur as a part of Bihar. Hence, the East India Company derived the right to collect revenue or tribute.

The British came in contact with Hazaribag for the first time in 1769 when Capt. Camac visited Hazaribag to establish some sort of order in the "Jungleterry" district. The importance of Ramgarh increased with the rise of Maratha power in 1761-62 under Madhav Rao. In 1771 Capt. Camac was made the Military Collector of Ramgarh district.

The tribute of the Raja of Chotanagpur was being paid through the Raja Ramgarh. This was, however, discontinued and since the British were dissatisfied with Mukund Singh, the Raja of Ramgarh at that time, they supported one Tej Singh a claimant to the Ramgarh Gaddi. The forces under Lt. Goddard defeated Mukund Singh. Tej Singh was then installed as first Musatagir and ultimately became the Raja. He transferred his capital to Ichak.

Capt. Camac was succeeded, in 1780, by Chapman, the first civilian administrator of Chotanagpur. The Ramgarh battalion consisting of Indian infantry men was raised in his time and stationed at Hazaribag.

Subsequent to the Kol rising in 1831 which, however, did not seriously affect Kodarma, the administrative structure of the territory was changed. The parganas Ramgarh, Kharagdiha, Kendi and Kunda of Hazaribag (old) became parts of the south west frontier agency and formed into a division named Hazaribag with Hazaribag as the administrative headquarters. In 1854 the designation of the south west Frontier agency was changed to Chutia Nagpur and it began to be administered as Non-regulation province under Lt. Governor of Bihar. In 1855-56 there was the great uprising of the Santalis against the British but it was brutally suppressed.

1857 Movement

As there was no Kodarma district during the great National Movement of 1857 the willing people of Kodarma contributed their might through Hazaribag district. Kodarma played an important role in the movement of 1857. The Ramgarh battalion at Hazaribag rose in revolt on the 30th July. The Deputy Commissioner, Capt Simpson along-with some other Europeans fled on foot to Ichak. Capt. Dalton, the Commissioner of Ranchi sent Lt. Graham with detachment of the Ramgarh light Infantry to disarm the regiment at Hazaribag. But this detachment also mutinied and hurried back to Ranchi by the road via Badam. Capt. Dalton evacuated the Europeans of Ranchi to Hazaribag and thence to Bagodar. When Davis took charge of Hazaribag on 4th August he found the treasury empty and the records partially destroyed. However, Hazaribag was reoccupied by Dalton with the help of Sikh regiment under Col. Rattary. The insurgents, thereafter, did not receive much support in Hazaribag and very little in Ranchi. Hence, they started out to join Kuer Singh but were attacked and defeated on the 2nd

October, 1857 at Chatra by a British force Commanded by Major English. The movement in Hazaribag was thus crushed. This sporadic uprising of the Santals in the wake of their earlier efforts was also checked ruthlessly.

The Non-co-operation Movement in 1920 influenced Kodarma district. Many students gave up their studies and some lawyers their practice, to join the movement. Mahatma Gandhi visited the Hazaribag district in 1925. A large number of people participated in the Civil-disobedience Movement of 1930. In the 1937 elections, the congress party swept the polls in the district. The 53rd annual session of the Indian National Congress was held at Ramgarh in 1940. In the movement of 1942 also, there was large-scale participation by the people. The district of Hazaribag has, thus, played a prominent role in the freedom struggle of the country.

Administrative set up

It has already been mentioned that the district lies in the North Chotanagpur Division. The district administration is headed by the Deputy Commissioner. He often belongs to I.A.S. cadre. He is assisted by a lot of officers mostly belonging to Jharkhand Public Service Commission. Police Administration is looked after by the Supdt. of the Police. For the administrative convenience the district has a only one sub-division, namely Kodarma and 6 C. D. Blocks like sub-division are run under officers generally drawn from Jharkhand Public Service Commission cadre. There are two statutory towns namely Kodarma and JhumriTilaiya and three census towns are Bekobar, Karma and Domchanch.

The C. D. Blockwise distribution of inhabited and uninhabited villages is noted below:

Name of C.D. Block	Total No. of Villages	Inhabited Villages	Uninhabited Villages
1	2	3	4
Kodarma	94	577	122
Markacho	108		
Jainagar	135		
Satgawan	144		
Domchanch	130		
Chandwara	88		

699

District Highlights – 2011 Census

- Kodarma ranks 21th in terms of population (7,16,259) and 15th in terms of area (2540 sq.km.) in the state of Jharkhand.
- In terms of population per sq.km. Kodarma is the 18th densely populated district in the state with 282 persons per sq.km as against the state's 414.
- Kodarma ranks 13th in terms of sex-ratio (950) against the state's 949.
- There are 122 uninhabited villages (out of 699 total villages) in the district of Kodarma.
- Markacho (under Markacho C.D. Block) is the most populated village (14,298) and Khargu, Kailakhanhar (under Domchanch C.D. Block) and Semratanr (under Jainagar C.D. Block) are the least populated villages (1 each) in the district.
- The economy of the district mainly depends on cultivation or related work. More than 57% of the total workers are engaged in Primary sector.
- C.D. Block Satgawan has the highest number of villages (144) in the district and C.D. Block Chandwara has the lowest number of villages (88).

- Kothiar (under Satgawan C.D. Block) has the largest area (3,069.32 hectare) and Nawadpur (under Domchanch C.D. Block) has the smallest area (1.29 hectare) among the villages in the district.
- 54.23 % and 30.44 % of Households of main source of drinking water are from uncovered- well and handpump respectively of the villages.

Important Statistics

		State		District		
Number of Villages	Total		32,394		699	
	Inhabited		29,492		577	
	Uninhabited		2,902		122	
Number of Towns	Statutory		40		2	
	Census		188		3	
	Total		228		5	
Number of Households	Normal		6,237,147		116,022	
	Institutional		11,513		69	
	Houseless		6,121		64	
Population	Total	Persons	32,988,134		716,259	
		Males	16,930,315		367,222	
		Females	16,057,819		349,037	
	Rural	Persons	25,055,073		575,013	
		Males	12,776,486		293,595	
		Females	12,278,587		281,418	
	Urban	Persons	7,933,061		141,246	
		Males	4,153,829		73,627	
		Females	3,779,232		67,619	
Percentage Urban Population			24.05		19.72	
Decadal Population Growth 2001-2011						
			Number	Percentage	Number	Percentage
		Persons	6,042,305	22.42	175,358	32.42
		Males	3,045,278	21.93	97,593	36.20
		Females	2,997,027	22.95	77,765	28.67
Area (in sq Km.)			79716		2540.00	
Density of Population (Persons per sq Km.)			414		282	
Sex Ratio (Number of females per 1000 males)	Total		948		950	
	Rural		961		959	
	Urban		910		918	

Important Statistics					
		State		District	
		Number	Percentage	Number	Percentage
Literates	Persons	18,328,069	66.41	390,249	66.84
	Males	10,882,519	76.84	238,780	79.78
	Females	7,445,550	55.42	151,469	53.23
Scheduled Castes	Persons	3,985,644	12.08	109,003	15.22
	Males	2,043,458	12.07	55,346	15.07
	Females	1,942,186	12.09	53,657	15.37
Scheduled Tribes	Persons	8,645,042	26.21	6,903	0.96
	Males	4,315,407	25.49	3,594	0.98
	Females	4,329,635	26.96	3,309	0.95
Workers and Non-Workers					
Total Workers (Main and Marginal)	Persons	13,098,274	39.71	257,418	35.94
	Males	8,424,769	49.76	173,993	47.38
	Females	4,673,505	29.1	83,425	23.90
(i) Main Workers	Persons	6,818,595	20.67	143,324	20.01
	Males	5,234,442	30.92	117,881	32.10
	Females	1,584,153	9.87	25,443	7.29
(ii) Marginal Workers	Persons	6,279,679	19.04	114,094	15.93
	Males	3,190,327	18.84	56,112	15.28
	Females	3,089,352	19.24	57,982	16.61
Non-Workers	Persons	19,889,860	60.29	458,841	64.06
	Males	8,505,546	50.24	193,229	52.62
	Females	11,384,314	70.9	265,612	76.10
Category of Workers (Main & Marginal)					
(i) Cultivators	Persons	3,814,832	29.12	83,126	32.29
	Males	2,291,182	27.2	47,002	27.01
	Females	1,523,650	32.6	36,124	43.30
(ii) Agricultural Labourers	Persons	4,436,052	33.87	64,275	24.97
	Males	2,341,700	27.8	35,684	20.51
	Females	2,094,352	44.81	28,591	34.27
(iii) Workers in household industry	Persons	455,162	3.47	7,934	3.08
	Males	225,475	2.68	4,357	2.50
	Females	229,687	4.91	3,577	4.29
(iv) Other Workers	Persons	4,392,228	33.53	102,083	39.66
	Males	3,566,412	42.33	86,950	49.97
	Females	825,816	17.67	15,133	18.14

Section - I

Primary Census Abstract (PCA)

Brief Note on Primary Census Abstract

Introduction:

The Indian Census has the reputation of being one of the best in the world. The first Census in India was conducted in the year 1872. This was conducted at different points of time in different parts of the country. In 1881 a Census was taken for the entire country simultaneously. Since then, Census has been conducted every ten years, without a break. Thus, the Census of India 2011 was the fifteenth in this unbroken series since 1872, the seventh after independence and the second census of the third millennium and twenty first century. The census has been uninterruptedly continued despite several adversities like wars, epidemics, natural calamities, political unrest, etc.

The Census of India is conducted under the provisions of the Census Act 1948 and the Census Rules, 1990. In Censuses until 1931, a synchronous de-facto method was adopted wherein the Census was conducted throughout the country on a single night. This being a very costly affair and involved the deployment of very large force at one point of time was given up in 1941. Since then the same methodology has been followed in all the Censuses. It is a gigantic operation and considered to be the single largest, complex, peace time administrative exercise in the world.

The Census Operation in India is carried out in two distinct but inter connected phases - the House listing and Housing Census followed by the Population Enumeration. During the first phase of Census 2011 i.e., House listing and Housing Census, the buildings, census houses and households were identified and systematically listed in the House Listing and Housing Census Schedule during the period April to September, 2010 in different States/Union Territories. Apart from listing of houses, some useful data on the amenities available to the households was also collected for assessing condition of human settlements, housing deficits etc.

Censuses prior to Census 2001 had the system of collecting the information through Individual Slip which was a key schedule for every individual. The information collected through slip was then compiled for a household. Some information was also collected in addition to this for the household. During 2001 Census a comprehensive Household Schedule was adopted replacing the individual slip concept. In 2011 Census also similar household schedule was used for canvassing. The scope of demographic, socio-economic parameters has been widened in every census.

2. Population Enumeration - Census 2011:

The field work of the second phase i.e. Population Enumeration was carried out during February-March, 2011. One of the essential features of Population Enumeration in the second phase was that each person was enumerated and her/his individual particulars were collected at a well-defined point of time.

The Census moment and the reference date for the Census of India 2011 was 00:00 hours of 1st March, 2011. The enumeration was conducted from 9th February to 28th February, 2011 alongwith a revisional round from 1st March, 2011 to 5th March, 2011 synchronously all over the country except for few specific areas of the Jammu & Kashmir, Himachal Pradesh and Uttarakhand states that remain snowbound in February. In these locations the population enumeration was done from 11th September, 2010 to 30th September, 2010 along with a revisional round from 1st October, 2010 to 5th October, 2010. The reference date for the census in snow bound non-synchronous areas of these states was 00.00 hours of the first day of October, 2010. In addition to the coverage during House listing & Housing Census, the enumeration of the Houseless population was carried out on the night of 28th February, 2011, as has been the usual practice. For the purpose of Census, certain areas where the access of the civilian enumerators was not permissible due to security reasons termed as 'Special Charges' such as the Defence and strictly Military/Para-Military areas, including operational areas were also covered. Such areas were not covered during the House listing & Housing Census. In addition to the defence/para-military areas, Special Charges also included certain factory areas, certain colonies, sensitive areas, scientific establishments, etc. These also formed Special Charges as these were not accessible by the usual census enumerator.

3. Quality Assurance:

A Task Force for Quality Assurance (TFQA) functioned under the chairmanship of the RG & CCI. Experienced officers of the different divisions of the organization i.e. Heads and senior officers of the Census Division, Data Processing Division, Map Division, Demography Division and Social Studies Division comprised the TFQA. The Directors of Census Operations were co-opted as members whenever the TFQA discussed the data for their States/Union territories. The main objective of constituting the TFQA was to subject the data to stringent validation checks and ensure its quality before release as it was expedient to be satisfied itself about the quality of data before putting the same in public domain.

The Directors and their senior officers were involved at all levels with respect to the quality and the coverage of their States/UTs. The TFQA intensively scrutinized coverage and content parameters including edit and imputation logic. The most important aspect of the data quality was to ensure complete coverage of all geographical areas especially for the population enumeration phase where the data is disseminated right up to the village level in the rural areas and the ward level in the urban areas. Thus ensuring the complete coverage and correct geographical linkage of each enumeration block was one of the major planks of the quality control, especially for small area population statistics. The content was scrutinized mainly through the process of internal consistency, comparison with similar data in the past and also through validation with likewise data if available, from external sources. Quite often the local knowledge and perception was looked at to understand both the existing and the new emerging trends of population distribution and characteristics. A very comprehensive check and edit mechanism was put in

place to objectively examine the preliminary Census 2011 Population Enumeration results and finally clear them for use. The population data was cleared only after the full possible satisfaction of the TFQA.

The entire work relating to the data validation and scrutiny was completed by all the States/Union territories under the overall supervision and monitoring of the Census Division of the Office of the Registrar General, India with active cooperation and support of the Social Studies Division, Data Processing Division, Data Dissemination Division and Map Division.

4.Primary Census Abstract:

The Primary Census Abstract which is an important publication of 2011 Census gives basic information on Area, Total Number of Households, Total Population, Scheduled Castes, Scheduled Tribes Population, Population in the age group 0-6, Literates, Main Workers and Marginal Workers classified by the four broad industrial categories, namely, (i) Cultivators, (ii) Agricultural Labourers, (iii) Household Industry Workers, and (iv) Other Workers and also Non-Workers. The characteristics of the Total Population include Scheduled Castes, Scheduled Tribes, Institutional and Houseless Population and are presented by sex and rural-urban residence.

In 1981 census main workers were presented into four categories. As regards 1991 Census, the nine-fold industrial classification of main workers has been given in the Primary Census Abstract. One of the important features of the Primary Census Abstract of 1991 Census was the presentation of population of the age group 0-6 which is continued in 2001 and 2011 Census. All the children of age 6 years or less have been treated as illiterate even if the child is going to a school and may have picked up reading and writing. This will help the data users in better analysis and understanding of the literacy data as the literacy rate is calculated with 7 years and above population and it is referred as effective literacy rate. In 2001 and 2011 census four categories of main workers have been given in the Primary Census Abstract.

5.Level of Presentation of PCA data in District Census Handbooks:

The format of Primary Census Abstract (PCA) adopted in the DCHB of 2001 Census has been continued for 2011 Census as the data on four categories of works have been presented similar to 2001 census. The Primary Census Abstract data in different PCAs are presented at different levels. The level of presentation of Primary Census Abstracts in DCHB is as under:

1. District Primary Census Abstract -District/C.D. Block/Town.
2. Primary Census Abstract for Scheduled Castes- District/C.D. Block/Town.
3. Primary Census Abstract for Scheduled Tribes -District/C.D. Block/Town.
4. Village Primary Census Abstract -C.D. Block/Village wise.
5. Urban Primary Census Abstract- Town/Ward level.

The PCA Data for villages was presented C.D. Block wise for the first time in 1991 Census. This practice is continued in 2001 and 2011 Census. The term 'Total Population' includes the Scheduled Castes, the Scheduled Tribes, the Institutional and the Houseless populations. An appendix to District Primary Census Abstract has also been furnished showing urban enumeration block-wise particulars on Total Population, the Scheduled Castes Population and the Scheduled Tribes Population for each town.

6. Area Figures:

The area figures supplied by local revenue authorities of the district in respect of tahsils, Police Stations and by the local bodies in respect of towns are given in square kilometers. The area figures of the villages supplied by the Tahsildars in acres have been converted and shown in hectares. The area figures of the C.D. Block are the total of the village areas coming under each C.D. Block. The area figures for the district are the same as adopted by the Surveyor General of India to maintain uniformity at the national level.

District Primary Census Abstract

DISTRICT PRIMARY

Location code number	District/ CD Block/ Town	Total/ Rural/ Urban	Area in Square Kilometre	Number of households	Total population (including institutional and houseless population)			Population in the age-group 0-6		
					Persons	Males	Females	Persons	Males	Females
1	2	3	4	5	6	7	8	9	10	11
348	Kodarma - District	Total	2,540.00	116,155	716,259	367,222	349,037	132,375	67,916	64,459
		Rural	2,462.67	91,693	575,013	293,595	281,418	110,025	56,294	53,731
		Urban	77.33	24,462	141,246	73,627	67,619	22,350	11,622	10,728
0032	Satgawan	Total	303.86	12,012	74,520	38,183	36,337	13,914	7,067	6,847
		Rural	303.86	12,012	74,520	38,183	36,337	13,914	7,067	6,847
		Urban	0.00	-	-	-	-	-	-	-
0033	Kodarma	Total	160.57	15,283	93,240	47,584	45,656	17,645	9,027	8,618
		Rural	151.75	13,148	80,303	40,963	39,340	15,142	7,708	7,434
		Urban	8.82	2,135	12,937	6,621	6,316	2,503	1,319	1,184
349733	Bekobar (CT)	Urban	7.00	1,169	7,184	3,629	3,555	1,414	739	675
349734	Karma (CT)	Urban	1.82	966	5,753	2,992	2,761	1,089	580	509
0034	Domchanch	Total	325.30	20,871	125,387	64,076	61,311	24,576	12,477	12,099
		Rural	314.26	18,187	109,578	55,915	53,663	22,035	11,197	10,838
		Urban	11.04	2,684	15,809	8,161	7,648	2,541	1,280	1,261
349865	Domchanch (CT)	Urban	11.04	2,684	15,809	8,161	7,648	2,541	1,280	1,261
0035	Jainagar	Total	183.37	20,088	131,279	67,708	63,571	24,519	12,743	11,776
		Rural	183.37	20,088	131,279	67,708	63,571	24,519	12,743	11,776
		Urban	0.00	-	-	-	-	-	-	-
0036	Chandwara	Total	232.05	13,629	84,914	43,961	40,953	15,994	8,252	7,742
		Rural	232.05	13,629	84,914	43,961	40,953	15,994	8,252	7,742
		Urban	0.00	-	-	-	-	-	-	-
0037	Markacho	Total	228.04	14,629	94,419	46,865	47,554	18,421	9,327	9,094
		Rural	228.04	14,629	94,419	46,865	47,554	18,421	9,327	9,094
		Urban	0.00	-	-	-	-	-	-	-
URBAN										
801766	Kodarma (NP) Jhumri Tilaiya (Nagar	Urban	6.47	4,337	24,633	12,941	11,692	3,853	1,989	1,864
801767	Parishad)	Urban	51.14	15,306	87,867	45,904	41,963	13,453	7,034	6,419
349733	Bekobar (CT)	Urban	7.00	1,169	7,184	3,629	3,555	1,414	739	675
349734	Karma (CT)	Urban	1.82	966	5,753	2,992	2,761	1,089	580	509
349865	Domchanch (CT)	Urban	11.04	2,684	15,809	8,161	7,648	2,541	1,280	1,261

PRIMARY CENSUS ABSTRACT

CENSUS ABSTRACT

Scheduled Castes population			Scheduled Tribes population			Literates			Total/ Rural/	District/ CD Block/ Town
Persons	Males	Females	Persons	Males	Females	Persons	Males	Females	Urban	
12	13	14	15	16	17	18	19	20	3	2
109,003	55,346	53,657	6,903	3,594	3,309	390,249	238,780	151,469	Total	Kodarma - District
93,885	47,509	46,376	6,152	3,210	2,942	296,147	184,511	111,636	Rural	
15,118	7,837	7,281	751	384	367	94,102	54,269	39,833	Urban	
16,787	8,594	8,193	383	202	181	35,006	22,076	12,930	Total	Satgawan
16,787	8,594	8,193	383	202	181	35,006	22,076	12,930	Rural	
-	-	-	-	-	-	-	-	-	Urban	
15,428	7,826	7,602	454	221	233	49,695	30,607	19,088	Total	Kodarma
14,318	7,252	7,066	389	189	200	42,651	26,406	16,245	Rural	
1,110	574	536	65	32	33	7,044	4,201	2,843	Urban	
667	339	328	2	-	2	3,565	2,163	1,402	Urban	Bekobar (CT)
443	235	208	63	32	31	3,479	2,038	1,441	Urban	Karma (CT)
17,547	8,830	8,717	2,355	1,203	1,152	64,034	39,676	24,358	Total	Domchanch
15,652	7,859	7,793	2,352	1,201	1,151	53,697	33,653	20,044	Rural	
1,895	971	924	3	2	1	10,337	6,023	4,314	Urban	
1,895	971	924	3	2	1	10,337	6,023	4,314	Urban	Domchanch (CT)
19,527	9,924	9,603	239	114	125	72,061	45,117	26,944	Total	Jainagar
19,527	9,924	9,603	239	114	125	72,061	45,117	26,944	Rural	
-	-	-	-	-	-	-	-	-	Urban	
16,763	8,613	8,150	563	322	241	43,936	27,432	16,504	Total	Chandwara
16,763	8,613	8,150	563	322	241	43,936	27,432	16,504	Rural	
-	-	-	-	-	-	-	-	-	Urban	
10,838	5,267	5,571	2,226	1,182	1,044	48,796	29,827	18,969	Total	Markacho
10,838	5,267	5,571	2,226	1,182	1,044	48,796	29,827	18,969	Rural	
-	-	-	-	-	-	-	-	-	Urban	
URBAN										
3,270	1,691	1,579	289	153	136	16,645	9,647	6,998	Urban	Kodarma (NP)
8,843	4,601	4,242	394	197	197	60,076	34,398	25,678	Urban	Jhumri Tilaiya (Nagar Parishad)
667	339	328	2	-	2	3,565	2,163	1,402	Urban	Bekobar (CT)
443	235	208	63	32	31	3,479	2,038	1,441	Urban	Karma (CT)
1,895	971	924	3	2	1	10,337	6,023	4,314	Urban	Domchanch (CT)

DISTRICT PRIMARY

Location code number	District/ CD Block/ Town	Total/ Rural/ Urban	Industrial category								
			Total workers			Main workers			Cultivators		
			Persons	Males	Females	Persons	Males	Females	Persons	Males	Females
1	2	3	21	22	23	24	25	26	27	28	29
348	Kodarma - District	Total	257,418	173,993	83,425	143,324	117,881	25,443	39,007	30,171	8,836
		Rural	218,326	139,982	78,344	112,536	89,403	23,133	38,079	29,303	8,776
		Urban	39,092	34,011	5,081	30,788	28,478	2,310	928	868	60
0032	Satgawan	Total	29,713	18,564	11,149	16,848	12,426	4,422	5,264	4,565	699
		Rural	29,713	18,564	11,149	16,848	12,426	4,422	5,264	4,565	699
		Urban	-	-	-	-	-	-	-	-	-
0033	Kodarma	Total	31,050	21,599	9,451	17,126	14,140	2,986	2,563	1,726	837
		Rural	27,140	18,660	8,480	15,197	12,348	2,849	2,445	1,613	832
		Urban	3,910	2,939	971	1,929	1,792	137	118	113	5
349733	Bekobar (CT)	Urban	2,531	1,697	834	765	704	61	110	107	3
349734	Karma (CT)	Urban	1,379	1,242	137	1,164	1,088	76	8	6	2
0034	Domchanch	Total	40,972	29,831	11,141	23,765	20,074	3,691	5,588	4,628	960
		Rural	36,723	26,125	10,598	20,669	17,148	3,521	5,332	4,378	954
		Urban	4,249	3,706	543	3,096	2,926	170	256	250	6
349865	Domchanch (CT)	Urban	4,249	3,706	543	3,096	2,926	170	256	250	6
0035	Jainagar	Total	47,273	31,030	16,243	21,236	17,428	3,808	8,507	6,882	1,625
		Rural	47,273	31,030	16,243	21,236	17,428	3,808	8,507	6,882	1,625
		Urban	-	-	-	-	-	-	-	-	-
0036	Chandwara	Total	46,326	25,016	21,310	19,376	14,973	4,403	6,901	4,280	2,621
		Rural	46,326	25,016	21,310	19,376	14,973	4,403	6,901	4,280	2,621
		Urban	-	-	-	-	-	-	-	-	-
0037	Markacho	Total	31,151	20,587	10,564	19,210	15,080	4,130	9,630	7,585	2,045
		Rural	31,151	20,587	10,564	19,210	15,080	4,130	9,630	7,585	2,045
		Urban	-	-	-	-	-	-	-	-	-
URBAN											
801766	Kodarma (NP)	Urban	7,378	5,917	1,461	5,251	4,743	508	58	54	4
	Jhumri Tilaiya (Nagar	Urban	23,555	21,449	2,106	20,512	19,017	1,495	496	451	45
349733	Bekobar (CT)	Urban	2,531	1,697	834	765	704	61	110	107	3
349734	Karma (CT)	Urban	1,379	1,242	137	1,164	1,088	76	8	6	2
349865	Domchanch (CT)	Urban	4,249	3,706	543	3,096	2,926	170	256	250	6

PRIMARY CENSUS ABSTRACT

CENSUS ABSTRACT

of main workers										Total/ Rural/ Urban	District/ CD Block/ Town
Agricultural labourers			Household industry workers			Other workers					
Persons	Males	Females	Persons	Males	Females	Persons	Males	Females			
30	31	32	33	34	35	36	37	38	3	2	
24,197	17,377	6,820	3,912	2,600	1,312	76,208	67,733	8,475	Total	Kodarma - District	
23,157	16,404	6,753	2,955	1,784	1,171	48,345	41,912	6,433	Rural		
1,040	973	67	957	816	141	27,863	25,821	2,042	Urban		
7,928	5,378	2,550	359	234	125	3,297	2,249	1,048	Total	Satgawan	
7,928	5,378	2,550	359	234	125	3,297	2,249	1,048	Rural		
-	-	-	-	-	-	-	-	-	Urban		
1,850	1,420	430	358	280	78	12,355	10,714	1,641	Total	Kodarma	
1,798	1,370	428	308	239	69	10,646	9,126	1,520	Rural		
52	50	2	50	41	9	1,709	1,588	121	Urban		
51	49	2	36	31	5	568	517	51	Urban	Bekobar (CT)	
1	1	-	14	10	4	1,141	1,071	70	Urban	Karma (CT)	
4,527	3,779	748	751	538	213	12,899	11,129	1,770	Total	Domchanch	
4,081	3,344	737	702	492	210	10,554	8,934	1,620	Rural		
446	435	11	49	46	3	2,345	2,195	150	Urban		
446	435	11	49	46	3	2,345	2,195	150	Urban	Domchanch (CT)	
3,628	2,578	1,050	610	338	272	8,491	7,630	861	Total	Jainagar	
3,628	2,578	1,050	610	338	272	8,491	7,630	861	Rural		
-	-	-	-	-	-	-	-	-	Urban		
1,419	967	452	668	241	427	10,388	9,485	903	Total	Chandwara	
1,419	967	452	668	241	427	10,388	9,485	903	Rural		
-	-	-	-	-	-	-	-	-	Urban		
4,303	2,767	1,536	308	240	68	4,969	4,488	481	Total	Markacho	
4,303	2,767	1,536	308	240	68	4,969	4,488	481	Rural		
-	-	-	-	-	-	-	-	-	Urban		
URBAN											
162	151	11	109	95	14	4,922	4,443	479	Urban	Kodarma (NP)	
380	337	43	749	634	115	18,887	17,595	1,292	Urban	Jhumri Tilaiya (Nagar Parishad)	
51	49	2	36	31	5	568	517	51	Urban	Bekobar (CT)	
1	1	-	14	10	4	1,141	1,071	70	Urban	Karma (CT)	
446	435	11	49	46	3	2,345	2,195	150	Urban	Domchanch (CT)	

DISTRICT PRIMARY

Location code number	District/ CD Block/ Town	Total/ Rural/ Urban	Industrial category								
			Marginal workers			Cultivators			Agricultural labourers		
			Persons	Males	Females	Persons	Males	Females	Persons	Males	Females
1	2	3	39	40	41	42	43	44	45	46	47
348	Kodarma - District	Total	114,094	56,112	57,982	44,119	16,831	27,288	40,078	18,307	21,771
		Rural	105,790	50,579	55,211	43,339	16,639	26,700	38,787	17,567	21,220
		Urban	8,304	5,533	2,771	780	192	588	1,291	740	551
0032	Satgawan	Total	12,865	6,138	6,727	1,657	742	915	8,918	4,216	4,702
		Rural	12,865	6,138	6,727	1,657	742	915	8,918	4,216	4,702
		Urban	-	-	-	-	-	-	-	-	-
0033	Kodarma	Total	13,924	7,459	6,465	3,814	1,328	2,486	3,883	1,809	2,074
		Rural	11,943	6,312	5,631	3,637	1,298	2,339	3,445	1,513	1,932
		Urban	1,981	1,147	834	177	30	147	438	296	142
349733	Bekobar (CT)	Urban	1,766	993	773	147	22	125	428	290	138
349734	Karma (CT)	Urban	215	154	61	30	8	22	10	6	4
0034	Domchanch	Total	17,207	9,757	7,450	2,876	1,359	1,517	8,668	4,675	3,993
		Rural	16,054	8,977	7,077	2,610	1,306	1,304	8,569	4,606	3,963
		Urban	1,153	780	373	266	53	213	99	69	30
349865	Domchanch (CT)	Urban	1,153	780	373	266	53	213	99	69	30
0035	Jainagar	Total	26,037	13,602	12,435	10,066	4,630	5,436	10,490	4,566	5,924
		Rural	26,037	13,602	12,435	10,066	4,630	5,436	10,490	4,566	5,924
		Urban	-	-	-	-	-	-	-	-	-
0036	Chandwara	Total	26,950	10,043	16,907	19,447	6,163	13,284	3,421	1,186	2,235
		Rural	26,950	10,043	16,907	19,447	6,163	13,284	3,421	1,186	2,235
		Urban	-	-	-	-	-	-	-	-	-
0037	Markacho	Total	11,941	5,507	6,434	5,922	2,500	3,422	3,944	1,480	2,464
		Rural	11,941	5,507	6,434	5,922	2,500	3,422	3,944	1,480	2,464
		Urban	-	-	-	-	-	-	-	-	-
URBAN											
801766	Kodarma (NP)	Urban	2,127	1,174	953	243	37	206	346	123	223
	Jhumri Tilaiya (Nagar	Urban	3,043	2,432	611	94	72	22	408	252	156
349733	Bekobar (CT)	Urban	1,766	993	773	147	22	125	428	290	138
349734	Karma (CT)	Urban	215	154	61	30	8	22	10	6	4
349865	Domchanch (CT)	Urban	1,153	780	373	266	53	213	99	69	30

PRIMARY CENSUS ABSTRACT

CENSUS ABSTRACT

of marginal workers										Total/ Rural/ Urban	District/ Town	CD Block/ Town	Location code number
Household industry workers			Other workers			Non-workers							
Persons	Males	Females	Persons	Males	Females	Persons	Males	Females					
48	49	50	51	52	53	54	55	56	3	2	1		
4,022	1,757	2,265	25,875	19,217	6,658	458,841	193,229	265,612	Total	Kodarma - District	348		
3,316	1,493	1,823	20,348	14,880	5,468	356,687	153,613	203,074	Rural				
706	264	442	5,527	4,337	1,190	102,154	39,616	62,538	Urban				
468	199	269	1,822	981	841	44,807	19,619	25,188	Total	Satgawan		0032	
468	199	269	1,822	981	841	44,807	19,619	25,188	Total				
-	-	-	-	-	-	-	-	-	Urban				
735	315	420	5,492	4,007	1,485	62,190	25,985	36,205	Total	Kodarma		0033	
412	242	170	4,449	3,259	1,190	53,163	22,303	30,860	Rural				
323	73	250	1,043	748	295	9,027	3,682	5,345	Urban				
321	71	250	870	610	260	4,653	1,932	2,721	Urban	Bekobar (CT)		349733	
2	2	-	173	138	35	4,374	1,750	2,624	Urban	Karma (CT)		349734	
734	359	375	4,929	3,364	1,565	84,415	34,245	50,170	Total	Domchanch		0034	
712	352	360	4,163	2,713	1,450	72,855	29,790	43,065	Rural				
22	7	15	766	651	115	11,560	4,455	7,105	Urban				
22	7	15	766	651	115	11,560	4,455	7,105	Urban	Domchanch (CT)		349865	
612	368	244	4,869	4,038	831	84,006	36,678	47,328	Total	Jainagar		0035	
612	368	244	4,869	4,038	831	84,006	36,678	47,328	Rural				
-	-	-	-	-	-	-	-	-	Urban				
661	146	515	3,421	2,548	873	38,588	18,945	19,643	Total	Chandwara		0036	
661	146	515	3,421	2,548	873	38,588	18,945	19,643	Rural				
-	-	-	-	-	-	-	-	-	Urban				
451	186	265	1,624	1,341	283	63,268	26,278	36,990	Total	Markacho		0037	
451	186	265	1,624	1,341	283	63,268	26,278	36,990	Rural				
-	-	-	-	-	-	-	-	-	Urban				
										URBAN			
194	75	119	1,344	939	405	17,255	7,024	10,231	Urban	Kodarma (NP)		801766	
167	109	58	2,374	1,999	375	64,312	24,455	39,857	Urban	Jhumri Tilaiya (Nagar Parishad)		801767	
321	71	250	870	610	260	4,653	1,932	2,721	Urban	Bekobar (CT)		349733	
2	2	-	173	138	35	4,374	1,750	2,624	Urban	Karma (CT)		349734	
22	7	15	766	651	115	11,560	4,455	7,105	Urban	Domchanch (CT)		349865	

**Appendix to District Primary
Census Abstract Total,
Scheduled Castes and
Scheduled Tribes
Population - Urban Block wise**

APPENDIX TO DISTRICT PRIMARY CENSUS ABSTRACT
TOTAL, SCHEDULED CASTES AND SCHEDULED TRIBES POPULATION - URBAN BLOCK WISE

Location Code	Name of Town	Name of Ward	Boundaries of Urban Block / EB Number	Total Population	Scheduled Castes Population	Scheduled Tribes Population
1	2	3	4	5	6	7
801766	Kodarma (NP)	WARD No.-0001	EB No.-000100	757	292	-
801766	Kodarma (NP)	WARD No.-0001	EB No.-000200	617	245	-
801766	Kodarma (NP)	WARD No.-0002	EB No.-0004 SUB-EB No.01	726	3	-
801766	Kodarma (NP)	WARD No.-0002	EB No.-0004 SUB-EB No.02	336	29	4
801766	Kodarma (NP)	WARD No.-0002	EB No.-000500	768	44	-
801766	Kodarma (NP)	WARD No.-0002	EB No.-0006 SUB-EB No.01	665	11	5
801766	Kodarma (NP)	WARD No.-0002	EB No.-0006 SUB-EB No.02	200	20	-
801766	Kodarma (NP)	WARD No.-0002	EB No.-003700	405	5	-
801766	Kodarma (NP)	WARD No.-0002	EB No.-003800	390	1	-
801766	Kodarma (NP)	WARD No.-0003	EB No.-0007 SUB-EB No.01	756	44	-
801766	Kodarma (NP)	WARD No.-0003	EB No.-0007 SUB-EB No.02	81	67	-
801766	Kodarma (NP)	WARD No.-0003	EB No.-000800	861	318	3
801766	Kodarma (NP)	WARD No.-0004	EB No.-000300	484	11	4
801766	Kodarma (NP)	WARD No.-0004	EB No.-000900	248	-	2
801766	Kodarma (NP)	WARD No.-0004	EB No.-0010 SUB-EB No.01	740	22	-
801766	Kodarma (NP)	WARD No.-0004	EB No.-0010 SUB-EB No.02	98	21	-
801766	Kodarma (NP)	WARD No.-0004	EB No.-001100	772	2	70
801766	Kodarma (NP)	WARD No.-0004	EB No.-001200	338	72	10
801766	Kodarma (NP)	WARD No.-0004	EB No.-001500	391	192	16
801766	Kodarma (NP)	WARD No.-0004	EB No.-001800	511	216	-
801766	Kodarma (NP)	WARD No.-0005	EB No.-0013 SUB-EB No.01	558	114	110
801766	Kodarma (NP)	WARD No.-0005	EB No.-0013 SUB-EB No.02	177	20	-
801766	Kodarma (NP)	WARD No.-0005	EB No.-0014 SUB-EB No.01	406	128	17
801766	Kodarma (NP)	WARD No.-0005	EB No.-0014 SUB-EB No.02	303	14	-
801766	Kodarma (NP)	WARD No.-0006	EB No.-001600	199	-	-
801766	Kodarma (NP)	WARD No.-0006	EB No.-0024 SUB-EB No.01	702	6	6
801766	Kodarma (NP)	WARD No.-0006	EB No.-0024 SUB-EB No.02	306	34	3
801766	Kodarma (NP)	WARD No.-0006	EB No.-0033 SUB-EB No.02	530	6	-
801766	Kodarma (NP)	WARD No.-0007	EB No.-0023 SUB-EB No.01	438	137	4
801766	Kodarma (NP)	WARD No.-0007	EB No.-0023 SUB-EB No.02	315	37	4
801766	Kodarma (NP)	WARD No.-0007	EB No.-0032 SUB-EB No.01	775	137	4
801766	Kodarma (NP)	WARD No.-0007	EB No.-0032 SUB-EB No.02	325	21	-
801766	Kodarma (NP)	WARD No.-0007	EB No.-0033 SUB-EB No.01	265	13	-
801766	Kodarma (NP)	WARD No.-0007	EB No.-003400	378	67	4
801766	Kodarma (NP)	WARD No.-0007	EB No.-003500	471	10	6
801766	Kodarma (NP)	WARD No.-0007	EB No.-0036 SUB-EB No.02	302	40	4
801766	Kodarma (NP)	WARD No.-0008	EB No.-001700	477	10	-
801766	Kodarma (NP)	WARD No.-0008	EB No.-0025 SUB-EB No.01	773	16	-
801766	Kodarma (NP)	WARD No.-0008	EB No.-0025 SUB-EB No.02	167	-	-
801766	Kodarma (NP)	WARD No.-0009	EB No.-002600	319	146	2
801766	Kodarma (NP)	WARD No.-0009	EB No.-002700	379	-	-
801766	Kodarma (NP)	WARD No.-0009	EB No.-0028 SUB-EB No.01	749	78	-
801766	Kodarma (NP)	WARD No.-0009	EB No.-0028 SUB-EB No.02	201	196	-
801766	Kodarma (NP)	WARD No.-0009	EB No.-002900	570	-	-

APPENDIX TO DISTRICT PRIMARY CENSUS ABSTRACT
TOTAL, SCHEDULED CASTES AND SCHEDULED TRIBES POPULATION - URBAN BLOCK WISE

Location Code	Name of Town	Name of Ward	Boundaries of Urban Block / EB Number	Total Population	Scheduled Castes Population	Scheduled Tribes Population
1	2	3	4	5	6	7
801766	Kodarma (NP)	WARD No.-0009	EB No.-0030 SUB-EB No.01	593	107	-
801766	Kodarma (NP)	WARD No.-0009	EB No.-0030 SUB-EB No.02	237	30	-
801766	Kodarma (NP)	WARD No.-0009	EB No.-003100	617	7	-
801766	Kodarma (NP)	WARD No.-0010	EB No.-001900	598	1	-
801766	Kodarma (NP)	WARD No.-0010	EB No.-002000	363	37	-
801766	Kodarma (NP)	WARD No.-0010	EB No.-002100	386	-	-
801766	Kodarma (NP)	WARD No.-0010	EB No.-002200	755	215	5
801766	Kodarma (NP)	WARD No.-0010	EB No.-0023 SUB-EB No.03	312	-	-
801766	Kodarma (NP)	WARD No.-0011	EB No.-0036 SUB-EB No.01	543	28	6
801767	Jhumri Tilaiya (Nagar Parishad)	WARD No.-0001	EB No.-000100	266	-	122
801767	Jhumri Tilaiya (Nagar Parishad)	WARD No.-0001	EB No.-000200	593	8	-
801767	Jhumri Tilaiya (Nagar Parishad)	WARD No.-0001	EB No.-000300	482	267	-
801767	Jhumri Tilaiya (Nagar Parishad)	WARD No.-0001	EB No.-000400	707	-	-
801767	Jhumri Tilaiya (Nagar Parishad)	WARD No.-0001	EB No.-000500	740	123	-
801767	Jhumri Tilaiya (Nagar Parishad)	WARD No.-0001	EB No.-000600	765	20	-
801767	Jhumri Tilaiya (Nagar Parishad)	WARD No.-0001	EB No.-0007 SUB-EB No.01	326	-	-
801767	Jhumri Tilaiya (Nagar Parishad)	WARD No.-0001	EB No.-0007 SUB-EB No.02	687	39	7
801767	Jhumri Tilaiya (Nagar Parishad)	WARD No.-0001	EB No.-000800	606	143	-
801767	Jhumri Tilaiya (Nagar Parishad)	WARD No.-0002	EB No.-000900	469	318	-
801767	Jhumri Tilaiya (Nagar Parishad)	WARD No.-0002	EB No.-001000	515	441	-
801767	Jhumri Tilaiya (Nagar Parishad)	WARD No.-0002	EB No.-001100	325	78	-
801767	Jhumri Tilaiya (Nagar Parishad)	WARD No.-0002	EB No.-001200	422	8	-
801767	Jhumri Tilaiya (Nagar Parishad)	WARD No.-0002	EB No.-001300	642	36	-
801767	Jhumri Tilaiya (Nagar Parishad)	WARD No.-0002	EB No.-001400	821	108	-
801767	Jhumri Tilaiya (Nagar Parishad)	WARD No.-0002	EB No.-001500	802	-	-
801767	Jhumri Tilaiya (Nagar Parishad)	WARD No.-0002	EB No.-001600	642	-	-
801767	Jhumri Tilaiya (Nagar Parishad)	WARD No.-0002	EB No.-0017 SUB-EB No.01	784	100	1
801767	Jhumri Tilaiya (Nagar Parishad)	WARD No.-0002	EB No.-0017 SUB-EB No.02	152	-	-
801767	Jhumri Tilaiya (Nagar Parishad)	WARD No.-0003	EB No.-0018 SUB-EB No.01	215	57	-
801767	Jhumri Tilaiya (Nagar Parishad)	WARD No.-0003	EB No.-0018 SUB-EB No.02	802	10	3
801767	Jhumri Tilaiya (Nagar Parishad)	WARD No.-0003	EB No.-001900	637	124	-
801767	Jhumri Tilaiya (Nagar Parishad)	WARD No.-0003	EB No.-002000	617	13	-
801767	Jhumri Tilaiya (Nagar Parishad)	WARD No.-0003	EB No.-0021 SUB-EB No.01	710	-	-
801767	Jhumri Tilaiya (Nagar Parishad)	WARD No.-0003	EB No.-0021 SUB-EB No.02	198	-	-
801767	Jhumri Tilaiya (Nagar Parishad)	WARD No.-0003	EB No.-002200	527	41	-
801767	Jhumri Tilaiya (Nagar Parishad)	WARD No.-0003	EB No.-002300	525	12	3
801767	Jhumri Tilaiya (Nagar Parishad)	WARD No.-0003	EB No.-002400	467	1	-
801767	Jhumri Tilaiya (Nagar Parishad)	WARD No.-0003	EB No.-002500	703	239	-
801767	Jhumri Tilaiya (Nagar Parishad)	WARD No.-0004	EB No.-0026 SUB-EB No.01	720	-	-
801767	Jhumri Tilaiya (Nagar Parishad)	WARD No.-0004	EB No.-0026 SUB-EB No.02	489	-	5
801767	Jhumri Tilaiya (Nagar Parishad)	WARD No.-0004	EB No.-002700	497	50	-
801767	Jhumri Tilaiya (Nagar Parishad)	WARD No.-0004	EB No.-002800	175	9	8
801767	Jhumri Tilaiya (Nagar Parishad)	WARD No.-0004	EB No.-002900	415	14	4
801767	Jhumri Tilaiya (Nagar Parishad)	WARD No.-0004	EB No.-003000	525	43	-

APPENDIX TO DISTRICT PRIMARY CENSUS ABSTRACT
TOTAL, SCHEDULED CASTES AND SCHEDULED TRIBES POPULATION - URBAN BLOCK WISE

Location Code	Name of Town	Name of Ward	Boundaries of Urban Block / EB Number	Total Population	Scheduled Castes Population	Scheduled Tribes Population
1	2	3	4	5	6	7
801767	Jhumri Tilaiya (Nagar Parishad)	WARD No.-0004	EB No.-003100	543	-	-
801767	Jhumri Tilaiya (Nagar Parishad)	WARD No.-0005	EB No.-003200	447	-	-
801767	Jhumri Tilaiya (Nagar Parishad)	WARD No.-0005	EB No.-003300	436	4	-
801767	Jhumri Tilaiya (Nagar Parishad)	WARD No.-0005	EB No.-003400	151	10	-
801767	Jhumri Tilaiya (Nagar Parishad)	WARD No.-0005	EB No.-003500	483	33	3
801767	Jhumri Tilaiya (Nagar Parishad)	WARD No.-0005	EB No.-003600	870	5	88
801767	Jhumri Tilaiya (Nagar Parishad)	WARD No.-0005	EB No.-003700	817	14	-
801767	Jhumri Tilaiya (Nagar Parishad)	WARD No.-0005	EB No.-0038 SUB-EB No.01	234	10	-
801767	Jhumri Tilaiya (Nagar Parishad)	WARD No.-0005	EB No.-0038 SUB-EB No.02	742	-	-
801767	Jhumri Tilaiya (Nagar Parishad)	WARD No.-0005	EB No.-003900	551	6	1
801767	Jhumri Tilaiya (Nagar Parishad)	WARD No.-0005	EB No.-004000	517	-	-
801767	Jhumri Tilaiya (Nagar Parishad)	WARD No.-0005	EB No.-004100	519	19	-
801767	Jhumri Tilaiya (Nagar Parishad)	WARD No.-0005	EB No.-0042 SUB-EB No.01	647	4	-
801767	Jhumri Tilaiya (Nagar Parishad)	WARD No.-0005	EB No.-0042 SUB-EB No.02	197	1	-
801767	Jhumri Tilaiya (Nagar Parishad)	WARD No.-0005	EB No.-004300	455	-	4
801767	Jhumri Tilaiya (Nagar Parishad)	WARD No.-0005	EB No.-004400	463	-	-
801767	Jhumri Tilaiya (Nagar Parishad)	WARD No.-0006	EB No.-0045 SUB-EB No.01	750	54	-
801767	Jhumri Tilaiya (Nagar Parishad)	WARD No.-0006	EB No.-0045 SUB-EB No.02	438	27	5
801767	Jhumri Tilaiya (Nagar Parishad)	WARD No.-0006	EB No.-004600	216	4	-
801767	Jhumri Tilaiya (Nagar Parishad)	WARD No.-0006	EB No.-004700	333	-	-
801767	Jhumri Tilaiya (Nagar Parishad)	WARD No.-0007	EB No.-004800	192	-	-
801767	Jhumri Tilaiya (Nagar Parishad)	WARD No.-0007	EB No.-004900	429	-	-
801767	Jhumri Tilaiya (Nagar Parishad)	WARD No.-0007	EB No.-005000	384	-	-
801767	Jhumri Tilaiya (Nagar Parishad)	WARD No.-0007	EB No.-005100	606	12	2
801767	Jhumri Tilaiya (Nagar Parishad)	WARD No.-0007	EB No.-005200	281	-	-
801767	Jhumri Tilaiya (Nagar Parishad)	WARD No.-0007	EB No.-005300	528	88	2
801767	Jhumri Tilaiya (Nagar Parishad)	WARD No.-0007	EB No.-0054 SUB-EB No.01	736	19	-
801767	Jhumri Tilaiya (Nagar Parishad)	WARD No.-0007	EB No.-0054 SUB-EB No.02	527	105	-
801767	Jhumri Tilaiya (Nagar Parishad)	WARD No.-0007	EB No.-005500	591	13	-
801767	Jhumri Tilaiya (Nagar Parishad)	WARD No.-0007	EB No.-0056 SUB-EB No.01	582	102	7
801767	Jhumri Tilaiya (Nagar Parishad)	WARD No.-0007	EB No.-0056 SUB-EB No.02	552	64	-
801767	Jhumri Tilaiya (Nagar Parishad)	WARD No.-0007	EB No.-005700	782	104	4
801767	Jhumri Tilaiya (Nagar Parishad)	WARD No.-0008	EB No.-0058 SUB-EB No.01	777	127	6
801767	Jhumri Tilaiya (Nagar Parishad)	WARD No.-0008	EB No.-0058 SUB-EB No.02	293	104	-
801767	Jhumri Tilaiya (Nagar Parishad)	WARD No.-0008	EB No.-005900	428	14	-
801767	Jhumri Tilaiya (Nagar Parishad)	WARD No.-0008	EB No.-0060 SUB-EB No.01	779	-	-
801767	Jhumri Tilaiya (Nagar Parishad)	WARD No.-0008	EB No.-0060 SUB-EB No.02	67	-	-
801767	Jhumri Tilaiya (Nagar Parishad)	WARD No.-0008	EB No.-006100	682	-	23
801767	Jhumri Tilaiya (Nagar Parishad)	WARD No.-0008	EB No.-006200	829	-	-
801767	Jhumri Tilaiya (Nagar Parishad)	WARD No.-0008	EB No.-006300	646	458	-
801767	Jhumri Tilaiya (Nagar Parishad)	WARD No.-0009	EB No.-006400	347	19	1
801767	Jhumri Tilaiya (Nagar Parishad)	WARD No.-0009	EB No.-006500	741	250	-
801767	Jhumri Tilaiya (Nagar Parishad)	WARD No.-0009	EB No.-0066 SUB-EB No.01	734	20	-
801767	Jhumri Tilaiya (Nagar Parishad)	WARD No.-0009	EB No.-0066 SUB-EB No.02	268	42	-

APPENDIX TO DISTRICT PRIMARY CENSUS ABSTRACT
TOTAL, SCHEDULED CASTES AND SCHEDULED TRIBES POPULATION - URBAN BLOCK WISE

Location Code	Name of Town	Name of Ward	Boundaries of Urban Block / EB Number	Total Population	Scheduled Castes Population	Scheduled Tribes Population
1	2	3	4	5	6	7
801767	Jhumri Tilaiya (Nagar Parishad)	WARD No.-0010	EB No.-006700	401	27	-
801767	Jhumri Tilaiya (Nagar Parishad)	WARD No.-0010	EB No.-006800	675	134	-
801767	Jhumri Tilaiya (Nagar Parishad)	WARD No.-0010	EB No.-006900	654	-	-
801767	Jhumri Tilaiya (Nagar Parishad)	WARD No.-0010	EB No.-0070 SUB-EB No.01	713	-	-
801767	Jhumri Tilaiya (Nagar Parishad)	WARD No.-0010	EB No.-0070 SUB-EB No.02	257	-	-
801767	Jhumri Tilaiya (Nagar Parishad)	WARD No.-0010	EB No.-007100	541	159	-
801767	Jhumri Tilaiya (Nagar Parishad)	WARD No.-0010	EB No.-007200	579	96	-
801767	Jhumri Tilaiya (Nagar Parishad)	WARD No.-0011	EB No.-007300	269	1	1
801767	Jhumri Tilaiya (Nagar Parishad)	WARD No.-0011	EB No.-0074 SUB-EB No.01	713	29	4
801767	Jhumri Tilaiya (Nagar Parishad)	WARD No.-0011	EB No.-0074 SUB-EB No.02	196	-	-
801767	Jhumri Tilaiya (Nagar Parishad)	WARD No.-0011	EB No.-007500	527	11	-
801767	Jhumri Tilaiya (Nagar Parishad)	WARD No.-0011	EB No.-007600	407	2	-
801767	Jhumri Tilaiya (Nagar Parishad)	WARD No.-0011	EB No.-007700	518	12	-
801767	Jhumri Tilaiya (Nagar Parishad)	WARD No.-0011	EB No.-0078 SUB-EB No.01	628	45	-
801767	Jhumri Tilaiya (Nagar Parishad)	WARD No.-0011	EB No.-0078 SUB-EB No.02	309	115	3
801767	Jhumri Tilaiya (Nagar Parishad)	WARD No.-0011	EB No.-007900	478	59	-
801767	Jhumri Tilaiya (Nagar Parishad)	WARD No.-0011	EB No.-0080 SUB-EB No.01	233	25	-
801767	Jhumri Tilaiya (Nagar Parishad)	WARD No.-0011	EB No.-0080 SUB-EB No.02	665	524	9
801767	Jhumri Tilaiya (Nagar Parishad)	WARD No.-0011	EB No.-008100	524	58	-
801767	Jhumri Tilaiya (Nagar Parishad)	WARD No.-0011	EB No.-008200	651	131	12
801767	Jhumri Tilaiya (Nagar Parishad)	WARD No.-0011	EB No.-0083 SUB-EB No.01	646	52	-
801767	Jhumri Tilaiya (Nagar Parishad)	WARD No.-0011	EB No.-0083 SUB-EB No.02	288	29	-
801767	Jhumri Tilaiya (Nagar Parishad)	WARD No.-0011	EB No.-008400	410	22	3
801767	Jhumri Tilaiya (Nagar Parishad)	WARD No.-0011	EB No.-008500	611	43	-
801767	Jhumri Tilaiya (Nagar Parishad)	WARD No.-0012	EB No.-008600	565	9	-
801767	Jhumri Tilaiya (Nagar Parishad)	WARD No.-0012	EB No.-008700	428	19	6
801767	Jhumri Tilaiya (Nagar Parishad)	WARD No.-0012	EB No.-008800	470	28	-
801767	Jhumri Tilaiya (Nagar Parishad)	WARD No.-0012	EB No.-008900	509	19	-
801767	Jhumri Tilaiya (Nagar Parishad)	WARD No.-0012	EB No.-009000	329	13	-
801767	Jhumri Tilaiya (Nagar Parishad)	WARD No.-0012	EB No.-009100	489	101	-
801767	Jhumri Tilaiya (Nagar Parishad)	WARD No.-0012	EB No.-0092 SUB-EB No.01	178	-	-
801767	Jhumri Tilaiya (Nagar Parishad)	WARD No.-0012	EB No.-0092 SUB-EB No.02	758	182	-
801767	Jhumri Tilaiya (Nagar Parishad)	WARD No.-0012	EB No.-0093 SUB-EB No.01	712	215	-
801767	Jhumri Tilaiya (Nagar Parishad)	WARD No.-0012	EB No.-0093 SUB-EB No.02	189	-	-
801767	Jhumri Tilaiya (Nagar Parishad)	WARD No.-0012	EB No.-0094 SUB-EB No.01	789	-	-
801767	Jhumri Tilaiya (Nagar Parishad)	WARD No.-0012	EB No.-0094 SUB-EB No.02	113	-	-
801767	Jhumri Tilaiya (Nagar Parishad)	WARD No.-0012	EB No.-009500	494	-	-
801767	Jhumri Tilaiya (Nagar Parishad)	WARD No.-0013	EB No.-009600	430	8	4
801767	Jhumri Tilaiya (Nagar Parishad)	WARD No.-0013	EB No.-009700	605	32	-
801767	Jhumri Tilaiya (Nagar Parishad)	WARD No.-0013	EB No.-009800	445	13	-
801767	Jhumri Tilaiya (Nagar Parishad)	WARD No.-0013	EB No.-009900	318	13	-
801767	Jhumri Tilaiya (Nagar Parishad)	WARD No.-0013	EB No.-0100 SUB-EB No.01	692	138	-
801767	Jhumri Tilaiya (Nagar Parishad)	WARD No.-0013	EB No.-0100 SUB-EB No.02	215	73	-
801767	Jhumri Tilaiya (Nagar Parishad)	WARD No.-0013	EB No.-010100	487	9	-

APPENDIX TO DISTRICT PRIMARY CENSUS ABSTRACT
TOTAL, SCHEDULED CASTES AND SCHEDULED TRIBES POPULATION - URBAN BLOCK WISE

Location Code	Name of Town	Name of Ward	Boundaries of Urban Block / EB Number	Total Population	Scheduled Castes Population	Scheduled Tribes Population
1	2	3	4	5	6	7
801767	Jhumri Tilaiya (Nagar Parishad)	WARD No.-0013	EB No.-010200	696	31	-
801767	Jhumri Tilaiya (Nagar Parishad)	WARD No.-0013	EB No.-010300	667	19	-
801767	Jhumri Tilaiya (Nagar Parishad)	WARD No.-0013	EB No.-0104 SUB-EB No.01	179	13	-
801767	Jhumri Tilaiya (Nagar Parishad)	WARD No.-0013	EB No.-0104 SUB-EB No.02	790	6	-
801767	Jhumri Tilaiya (Nagar Parishad)	WARD No.-0013	EB No.-010500	617	-	2
801767	Jhumri Tilaiya (Nagar Parishad)	WARD No.-0013	EB No.-0106 SUB-EB No.01	588	203	-
801767	Jhumri Tilaiya (Nagar Parishad)	WARD No.-0013	EB No.-0106 SUB-EB No.02	505	10	-
801767	Jhumri Tilaiya (Nagar Parishad)	WARD No.-0013	EB No.-0107 SUB-EB No.01	101	-	-
801767	Jhumri Tilaiya (Nagar Parishad)	WARD No.-0013	EB No.-0107 SUB-EB No.02	769	148	-
801767	Jhumri Tilaiya (Nagar Parishad)	WARD No.-0013	EB No.-010800	596	8	-
801767	Jhumri Tilaiya (Nagar Parishad)	WARD No.-0014	EB No.-010900	294	-	-
801767	Jhumri Tilaiya (Nagar Parishad)	WARD No.-0014	EB No.-0110 SUB-EB No.01	700	51	4
801767	Jhumri Tilaiya (Nagar Parishad)	WARD No.-0014	EB No.-0110 SUB-EB No.02	231	58	-
801767	Jhumri Tilaiya (Nagar Parishad)	WARD No.-0014	EB No.-011100	478	71	-
801767	Jhumri Tilaiya (Nagar Parishad)	WARD No.-0014	EB No.-011200	616	56	-
801767	Jhumri Tilaiya (Nagar Parishad)	WARD No.-0014	EB No.-011300	717	114	9
801767	Jhumri Tilaiya (Nagar Parishad)	WARD No.-0014	EB No.-0114 SUB-EB No.01	406	36	-
801767	Jhumri Tilaiya (Nagar Parishad)	WARD No.-0014	EB No.-0114 SUB-EB No.02	611	28	-
801767	Jhumri Tilaiya (Nagar Parishad)	WARD No.-0014	EB No.-0115 SUB-EB No.01	799	47	-
801767	Jhumri Tilaiya (Nagar Parishad)	WARD No.-0014	EB No.-0115 SUB-EB No.02	108	5	-
801767	Jhumri Tilaiya (Nagar Parishad)	WARD No.-0014	EB No.-0116 SUB-EB No.01	492	75	-
801767	Jhumri Tilaiya (Nagar Parishad)	WARD No.-0014	EB No.-0116 SUB-EB No.02	228	196	-
801767	Jhumri Tilaiya (Nagar Parishad)	WARD No.-0014	EB No.-0116 SUB-EB No.03	480	4	6
801767	Jhumri Tilaiya (Nagar Parishad)	WARD No.-0014	EB No.-0117 SUB-EB No.01	713	-	-
801767	Jhumri Tilaiya (Nagar Parishad)	WARD No.-0014	EB No.-0117 SUB-EB No.02	252	-	-
801767	Jhumri Tilaiya (Nagar Parishad)	WARD No.-0014	EB No.-0118 SUB-EB No.01	725	48	-
801767	Jhumri Tilaiya (Nagar Parishad)	WARD No.-0014	EB No.-0118 SUB-EB No.02	130	7	-
801767	Jhumri Tilaiya (Nagar Parishad)	WARD No.-0014	EB No.-011900	519	50	-
801767	Jhumri Tilaiya (Nagar Parishad)	WARD No.-0014	EB No.-0120 SUB-EB No.01	674	176	22
801767	Jhumri Tilaiya (Nagar Parishad)	WARD No.-0014	EB No.-0120 SUB-EB No.02	471	91	-
801767	Jhumri Tilaiya (Nagar Parishad)	WARD No.-0014	EB No.-012100	696	41	5
801767	Jhumri Tilaiya (Nagar Parishad)	WARD No.-0014	EB No.-012200	536	38	5
801767	Jhumri Tilaiya (Nagar Parishad)	WARD No.-0014	EB No.-012300	606	30	-
801767	Jhumri Tilaiya (Nagar Parishad)	WARD No.-0015	EB No.-0124 SUB-EB No.01	529	-	-
801767	Jhumri Tilaiya (Nagar Parishad)	WARD No.-0015	EB No.-0124 SUB-EB No.02	611	-	-
801767	Jhumri Tilaiya (Nagar Parishad)	WARD No.-0015	EB No.-012500	509	6	-
801767	Jhumri Tilaiya (Nagar Parishad)	WARD No.-0015	EB No.-012600	598	-	-
801767	Jhumri Tilaiya (Nagar Parishad)	WARD No.-0015	EB No.-012700	478	-	-
801767	Jhumri Tilaiya (Nagar Parishad)	WARD No.-0015	EB No.-012800	467	-	-
801767	Jhumri Tilaiya (Nagar Parishad)	WARD No.-0015	EB No.-012900	539	-	-
801767	Jhumri Tilaiya (Nagar Parishad)	WARD No.-0015	EB No.-013000	584	-	-
801767	Jhumri Tilaiya (Nagar Parishad)	WARD No.-0016	EB No.-013100	718	11	-
801767	Jhumri Tilaiya (Nagar Parishad)	WARD No.-0016	EB No.-0132 SUB-EB No.01	203	59	-
801767	Jhumri Tilaiya (Nagar Parishad)	WARD No.-0016	EB No.-0132 SUB-EB No.02	349	349	-

APPENDIX TO DISTRICT PRIMARY CENSUS ABSTRACT
TOTAL, SCHEDULED CASTES AND SCHEDULED TRIBES POPULATION - URBAN BLOCK WISE

Location Code	Name of Town	Name of Ward	Boundaries of Urban Block / EB Number	Total Population	Scheduled Castes Population	Scheduled Tribes Population
1	2	3	4	5	6	7
801767	Jhumri Tilaiya (Nagar Parishad)	WARD No.-0016	EB No.-013300	729	67	-
801767	Jhumri Tilaiya (Nagar Parishad)	WARD No.-0016	EB No.-013400	571	90	-
801767	Jhumri Tilaiya (Nagar Parishad)	WARD No.-0016	EB No.-013500	620	81	-
801767	Jhumri Tilaiya (Nagar Parishad)	WARD No.-0016	EB No.-013600	706	40	-
349733	Bekobar (CT)	WARD No.-0001	EB No.-0001 SUB-EB No.01	512	-	-
349733	Bekobar (CT)	WARD No.-0001	EB No.-0001 SUB-EB No.02	684	69	-
349733	Bekobar (CT)	WARD No.-0001	EB No.-0001 SUB-EB No.03	513	-	-
349733	Bekobar (CT)	WARD No.-0001	EB No.-0002 SUB-EB No.01	416	143	-
349733	Bekobar (CT)	WARD No.-0001	EB No.-0002 SUB-EB No.02	443	9	-
349733	Bekobar (CT)	WARD No.-0001	EB No.-000300	589	-	-
349733	Bekobar (CT)	WARD No.-0001	EB No.-000400	433	-	-
349733	Bekobar (CT)	WARD No.-0001	EB No.-000500	293	10	-
349733	Bekobar (CT)	WARD No.-0001	EB No.-000600	501	246	2
349733	Bekobar (CT)	WARD No.-0001	EB No.-000700	451	12	-
349733	Bekobar (CT)	WARD No.-0001	EB No.-000800	272	13	-
349733	Bekobar (CT)	WARD No.-0001	EB No.-000900	652	156	-
349733	Bekobar (CT)	WARD No.-0001	EB No.-001000	474	1	-
349733	Bekobar (CT)	WARD No.-0001	EB No.-0011 SUB-EB No.01	435	8	-
349733	Bekobar (CT)	WARD No.-0001	EB No.-0011 SUB-EB No.02	516	-	-
349734	Karma (CT)	WARD No.-0001	EB No.-000100	167	-	-
349734	Karma (CT)	WARD No.-0001	EB No.-000200	309	-	-
349734	Karma (CT)	WARD No.-0001	EB No.-000300	734	-	-
349734	Karma (CT)	WARD No.-0001	EB No.-000400	626	-	-
349734	Karma (CT)	WARD No.-0001	EB No.-000500	352	-	-
349734	Karma (CT)	WARD No.-0001	EB No.-0006 SUB-EB No.01	883	173	6
349734	Karma (CT)	WARD No.-0001	EB No.-0006 SUB-EB No.02	489	77	-
349734	Karma (CT)	WARD No.-0001	EB No.-000700	260	8	-
349734	Karma (CT)	WARD No.-0001	EB No.-000800	383	9	-
349734	Karma (CT)	WARD No.-0001	EB No.-000900	435	28	-
349734	Karma (CT)	WARD No.-0001	EB No.-001000	518	69	5
349734	Karma (CT)	WARD No.-0001	EB No.-001100	597	79	52
349865	Domchanch (CT)	WARD No.-0001	EB No.-000100	672	112	-
349865	Domchanch (CT)	WARD No.-0001	EB No.-000200	673	35	-
349865	Domchanch (CT)	WARD No.-0001	EB No.-0003 SUB-EB No.01	387	-	-
349865	Domchanch (CT)	WARD No.-0001	EB No.-0003 SUB-EB No.02	454	-	-
349865	Domchanch (CT)	WARD No.-0001	EB No.-000400	704	279	-
349865	Domchanch (CT)	WARD No.-0001	EB No.-0005 SUB-EB No.01	529	26	-
349865	Domchanch (CT)	WARD No.-0001	EB No.-0005 SUB-EB No.02	566	-	-
349865	Domchanch (CT)	WARD No.-0001	EB No.-000600	708	-	-
349865	Domchanch (CT)	WARD No.-0001	EB No.-000700	254	-	-
349865	Domchanch (CT)	WARD No.-0001	EB No.-000800	696	28	3
349865	Domchanch (CT)	WARD No.-0001	EB No.-000900	637	12	-
349865	Domchanch (CT)	WARD No.-0001	EB No.-0010 SUB-EB No.01	481	12	-
349865	Domchanch (CT)	WARD No.-0001	EB No.-0010 SUB-EB No.02	558	37	-

APPENDIX TO DISTRICT PRIMARY CENSUS ABSTRACT
TOTAL, SCHEDULED CASTES AND SCHEDULED TRIBES POPULATION - URBAN BLOCK WISE

Location Code	Name of Town	Name of Ward	Boundaries of Urban Block / EB Number	Total Population	Scheduled Castes Population	Scheduled Tribes Population
1	2	3	4	5	6	7
349865	Domchanch (CT)	WARD No.-0001	EB No.-001100	723	210	-
349865	Domchanch (CT)	WARD No.-0001	EB No.-0012 SUB-EB No.01	393	-	-
349865	Domchanch (CT)	WARD No.-0001	EB No.-0012 SUB-EB No.02	498	51	-
349865	Domchanch (CT)	WARD No.-0001	EB No.-001300	670	37	-
349865	Domchanch (CT)	WARD No.-0001	EB No.-0014 SUB-EB No.01	597	77	-
349865	Domchanch (CT)	WARD No.-0001	EB No.-0014 SUB-EB No.02	447	331	-
349865	Domchanch (CT)	WARD No.-0001	EB No.-0015 SUB-EB No.01	358	62	-
349865	Domchanch (CT)	WARD No.-0001	EB No.-0015 SUB-EB No.02	624	129	-
349865	Domchanch (CT)	WARD No.-0001	EB No.-001600	410	-	-
349865	Domchanch (CT)	WARD No.-0001	EB No.-001700	495	44	-
349865	Domchanch (CT)	WARD No.-0001	EB No.-001800	775	-	-
349865	Domchanch (CT)	WARD No.-0001	EB No.-001900	534	-	-
349865	Domchanch (CT)	WARD No.-0001	EB No.-002000	693	9	-
349865	Domchanch (CT)	WARD No.-0001	EB No.-002100	626	404	-
349865	Domchanch (CT)	WARD No.-0001	EB No.-002200	647	-	-

Primary Census Abstract for Scheduled Castes (SC)

PRIMARY CENSUS ABSTRACT

Location code number	District/ CD Block/ Town	Total/ Rural/ Urban	Number of households with SC as head	Total population (including institutional and houseless population)			Population in the age-group 0-6		
				Persons	Males	Females	Persons	Males	Females
				5	6	7	8	9	10
348	Kodarma - District	Total	18,662	109,003	55,346	53,657	22,245	11,255	10,990
		Rural	15,945	93,885	47,509	46,376	19,383	9,757	9,626
		Urban	2,717	15,118	7,837	7,281	2,862	1,498	1,364
0032	Satgawan	Total	2,929	16,787	8,594	8,193	3,692	1,866	1,826
		Rural	2,929	16,787	8,594	8,193	3,692	1,866	1,826
		Urban	-	-	-	-	-	-	-
0033	Kodarma	Total	2,685	15,428	7,826	7,602	3,154	1,545	1,609
		Rural	2,491	14,318	7,252	7,066	2,961	1,439	1,522
		Urban	194	1,110	574	536	193	106	87
0034	Domchanch	Total	3,109	17,547	8,830	8,717	3,748	1,895	1,853
		Rural	2,770	15,652	7,859	7,793	3,394	1,714	1,680
		Urban	339	1,895	971	924	354	181	173
0035	Jainagar	Total	3,182	19,527	9,924	9,603	3,856	1,958	1,898
		Rural	3,182	19,527	9,924	9,603	3,856	1,958	1,898
		Urban	-	-	-	-	-	-	-
0036	Chandwara	Total	2,795	16,763	8,613	8,150	3,311	1,680	1,631
		Rural	2,795	16,763	8,613	8,150	3,311	1,680	1,631
		Urban	-	-	-	-	-	-	-
0037	Markacho	Total	1,778	10,838	5,267	5,571	2,169	1,100	1,069
		Rural	1,778	10,838	5,267	5,571	2,169	1,100	1,069
		Urban	-	-	-	-	-	-	-
		URBAN							
801766	Kodarma (NP)	Urban	615	3,270	1,691	1,579	610	319	291
	Jhumri Tilaiya (Nagar Parishad)	Urban	1,569	8,843	4,601	4,242	1,705	892	813
349733	Bekobar (CT)	Urban	113	667	339	328	118	66	52
349734	Karma (CT)	Urban	81	443	235	208	75	40	35
349865	Domchanch (CT)	Urban	339	1,895	971	924	354	181	173

PRIMARY CENSUS ABSTRACT

FOR SCHEDULED CASTES

Literates			Illiterates			Total workers			Total/ Rural/	District/	CD Block/ Town
Persons	Males	Females	Persons	Males	Females	Persons	Males	Females	Urban		
11	12	13	14	15	16	17	18	19	3	2	
48,666	30,486	18,180	60,337	24,860	35,477	41,493	26,483	15,010	Total	Kodarma - District	
41,132	25,862	15,270	52,753	21,647	31,106	37,222	22,936	14,286	Rural		
7,534	4,624	2,910	7,584	3,213	4,371	4,271	3,547	724	Urban		
5,106	3,328	1,778	11,681	5,266	6,415	7,252	4,211	3,041	Total	Satgawan	
5,106	3,328	1,778	11,681	5,266	6,415	7,252	4,211	3,041	Rural		
-	-	-	-	-	-	-	-	-	Urban		
7,203	4,496	2,707	8,225	3,330	4,895	5,245	3,604	1,641	Total	Kodarma	
6,624	4,153	2,471	7,694	3,099	4,595	4,887	3,315	1,572	Rural		
579	343	236	531	231	300	358	289	69	Urban		
7,327	4,666	2,661	10,220	4,164	6,056	5,733	4,101	1,632	Total	Domchanch	
6,314	4,041	2,273	9,338	3,818	5,520	5,240	3,681	1,559	Rural		
1,013	625	388	882	346	536	493	420	73	Urban		
9,613	6,051	3,562	9,914	3,873	6,041	7,156	4,620	2,536	Total	Jainagar	
9,613	6,051	3,562	9,914	3,873	6,041	7,156	4,620	2,536	Rural		
-	-	-	-	-	-	-	-	-	Urban		
7,845	4,879	2,966	8,918	3,734	5,184	9,114	4,923	4,191	Total	Chandwara	
7,845	4,879	2,966	8,918	3,734	5,184	9,114	4,923	4,191	Rural		
-	-	-	-	-	-	-	-	-	Urban		
5,630	3,410	2,220	5,208	1,857	3,351	3,573	2,186	1,387	Total	Markacho	
5,630	3,410	2,220	5,208	1,857	3,351	3,573	2,186	1,387	Rural		
-	-	-	-	-	-	-	-	-	Urban		
										URBAN	
1,538	947	591	1,732	744	988	1,032	787	245	Urban	Kodarma (NP)	
										Jhumri Tilaiya (Nagar	
4,404	2,709	1,695	4,439	1,892	2,547	2,388	2,051	337	Urban	Parishad)	
325	188	137	342	151	191	237	179	58	Urban	Bekobar (CT)	
254	155	99	189	80	109	121	110	11	Urban	Karma (CT)	
1,013	625	388	882	346	536	493	420	73	Urban	Domchanch (CT)	

PRIMARY CENSUS ABSTRACT

Location code number	District/ CD Block/ Town	Total/ Rural/ Urban	Industrial category								
			Main workers			Cultivators			Agricultural labourers		
			Persons	Males	Females	Persons	Males	Females	Persons	Males	Females
1	2	3	20	21	22	23	24	25	26	27	28
348	Kodarma - District	Total	21,684	16,859	4,825	3,275	2,487	788	6,457	4,667	1,790
		Rural	18,382	14,007	4,375	3,236	2,450	786	6,330	4,551	1,779
		Urban	3,302	2,852	450	39	37	2	127	116	11
0032	Satgawan	Total	4,074	2,780	1,294	288	240	48	3,311	2,280	1,031
		Rural	4,074	2,780	1,294	288	240	48	3,311	2,280	1,031
		Urban	-	-	-	-	-	-	-	-	-
0033	Kodarma	Total	2,929	2,397	532	200	144	56	435	380	55
		Rural	2,691	2,176	515	185	129	56	420	366	54
		Urban	238	221	17	15	15	-	15	14	1
0034	Domchanch	Total	3,213	2,558	655	206	190	16	653	545	108
		Rural	2,953	2,321	632	188	172	16	622	515	107
		Urban	260	237	23	18	18	-	31	30	1
0035	Jainagar	Total	2,976	2,421	555	995	841	154	889	683	206
		Rural	2,976	2,421	555	995	841	154	889	683	206
		Urban	-	-	-	-	-	-	-	-	-
0036	Chandwara	Total	3,702	2,817	885	941	557	384	345	256	89
		Rural	3,702	2,817	885	941	557	384	345	256	89
		Urban	-	-	-	-	-	-	-	-	-
0037	Markacho	Total	1,986	1,492	494	639	511	128	743	451	292
		Rural	1,986	1,492	494	639	511	128	743	451	292
		Urban	-	-	-	-	-	-	-	-	-
URBAN											
801766	Kodarma (NP)	Urban	780	641	139	2	1	1	27	24	3
	Jhumri Tilaiya (Nagar	Urban	2,024	1,753	271	4	3	1	54	48	6
349733	Bekobar (CT)	Urban	128	120	8	14	14	-	15	14	1
349734	Karma (CT)	Urban	110	101	9	1	1	-	-	-	-
349865	Domchanch (CT)	Urban	260	237	23	18	18	-	31	30	1

PRIMARY CENSUS ABSTRACT

FOR SCHEDULED CASTES

of main workers

Household industry workers			Other workers			Marginal workers			Total/ Rural/	District/ CD Block/ Town
Persons	Males	Females	Persons	Males	Females	Persons	Males	Females	Urban	
29	30	31	32	33	34	35	36	37	3	2
1,031	556	475	10,921	9,149	1,772	19,809	9,624	10,185	Total	Kodarma - District
830	429	401	7,986	6,577	1,409	18,840	8,929	9,911	Rural	
201	127	74	2,935	2,572	363	969	695	274	Urban	
100	64	36	375	196	179	3,178	1,431	1,747	Total	Satgawan
100	64	36	375	196	179	3,178	1,431	1,747	Rural	
-	-	-	-	-	-	-	-	-	Urban	
63	44	19	2,231	1,829	402	2,316	1,207	1,109	Total	Kodarma
62	44	18	2,024	1,637	387	2,196	1,139	1,057	Rural	
1	-	1	207	192	15	120	68	52	Urban	
322	179	143	2,032	1,644	388	2,520	1,543	977	Total	Domchanch
322	179	143	1,821	1,455	366	2,287	1,360	927	Rural	
-	-	-	211	189	22	233	183	50	Urban	
109	34	75	983	863	120	4,180	2,199	1,981	Total	Jainagar
109	34	75	983	863	120	4,180	2,199	1,981	Rural	
-	-	-	-	-	-	-	-	-	Urban	
183	77	106	2,233	1,927	306	5,412	2,106	3,306	Total	Chandwara
183	77	106	2,233	1,927	306	5,412	2,106	3,306	Rural	
-	-	-	-	-	-	-	-	-	Urban	
54	31	23	550	499	51	1,587	694	893	Total	Markacho
54	31	23	550	499	51	1,587	694	893	Rural	
-	-	-	-	-	-	-	-	-	Urban	
URBAN										
2	2	-	749	614	135	252	146	106	Urban	Kodarma (NP)
198	125	73	1,768	1,577	191	364	298	66	Urban	Jhumri Tilaiya (Nagar Parishad)
1	-	1	98	92	6	109	59	50	Urban	Bekobar (CT)
-	-	-	109	100	9	11	9	2	Urban	Karma (CT)
-	-	-	211	189	22	233	183	50	Urban	Domchanch (CT)

PRIMARY CENSUS ABSTRACT

Location code number	District/ CD Block/ Town	Total/ Rural/ Urban	Industrial category of								
			Cultivators			Agricultural labourers			Household industry workers		
			Persons	Males	Females	Persons	Males	Females	Persons	Males	Females
1	2	3	38	39	40	41	42	43	44	45	46
348	Kodarma - District	Total	6,018	2,163	3,855	8,361	3,862	4,499	486	223	263
		Rural	5,986	2,139	3,847	8,304	3,824	4,480	433	197	236
		Urban	32	24	8	57	38	19	53	26	27
0032	Satgawan	Total	155	46	109	2,548	1,179	1,369	63	28	35
		Rural	155	46	109	2,548	1,179	1,369	63	28	35
		Urban	-	-	-	-	-	-	-	-	-
0033	Kodarma	Total	382	78	304	817	375	442	58	32	26
		Rural	382	78	304	815	374	441	43	29	14
		Urban	-	-	-	2	1	1	15	3	12
0034	Domchanch	Total	181	98	83	1,240	773	467	104	38	66
		Rural	165	86	79	1,218	758	460	99	38	61
		Urban	16	12	4	22	15	7	5	-	5
0035	Jainagar	Total	1,395	666	729	1,882	870	1,012	90	48	42
		Rural	1,395	666	729	1,882	870	1,012	90	48	42
		Urban	-	-	-	-	-	-	-	-	-
0036	Chandwara	Total	3,324	1,056	2,268	1,042	338	704	83	21	62
		Rural	3,324	1,056	2,268	1,042	338	704	83	21	62
		Urban	-	-	-	-	-	-	-	-	-
0037	Markacho	Total	565	207	358	799	305	494	55	33	22
		Rural	565	207	358	799	305	494	55	33	22
		Urban	-	-	-	-	-	-	-	-	-
URBAN											
801766	Kodarma (NP)	Urban	11	7	4	17	8	9	6	5	1
	Jhumri Tilaiya (Nagar										
801767	Parishad)	Urban	5	5	-	16	14	2	27	18	9
349733	Bekobar (CT)	Urban	-	-	-	2	1	1	14	2	12
349734	Karma (CT)	Urban	-	-	-	-	-	-	1	1	-
349865	Domchanch (CT)	Urban	16	12	4	22	15	7	5	-	5

PRIMARY CENSUS ABSTRACT

FOR SCHEDULED CASTES

marginal workers						Total/ Rural/ Urban	District/ Town	CD Block/ Town	Location code number
Other workers			Non-workers						
Persons	Males	Females	Persons	Males	Females				
47	48	49	50	51	52	3	2	1	
4,944	3,376	1,568	67,510	28,863	38,647	Total	Kodarma - District	348	
4,117	2,769	1,348	56,663	24,573	32,090	Rural			
827	607	220	10,847	4,290	6,557	Urban			
412	178	234	9,535	4,383	5,152	Total	Satgawan	0032	
412	178	234	9,535	4,383	5,152	Rural			
-	-	-	-	-	-	Urban			
1,059	722	337	10,183	4,222	5,961	Total	Kodarma	0033	
956	658	298	9,431	3,937	5,494	Rural			
103	64	39	752	285	467	Urban			
995	634	361	11,814	4,729	7,085	Total	Domchanch	0034	
805	478	327	10,412	4,178	6,234	Rural			
190	156	34	1,402	551	851	Urban			
813	615	198	12,371	5,304	7,067	Total	Jainagar	0035	
813	615	198	12,371	5,304	7,067	Rural			
-	-	-	-	-	-	Urban			
963	691	272	7,649	3,690	3,959	Total	Chandwara	0036	
963	691	272	7,649	3,690	3,959	Rural			
-	-	-	-	-	-	Urban			
168	149	19	7,265	3,081	4,184	Total	Markacho	0037	
168	149	19	7,265	3,081	4,184	Rural			
-	-	-	-	-	-	Urban			
							URBAN		
218	126	92	2,238	904	1,334	Urban	Kodarma (NP)	801766	
							Jhumri Tilaiya (Nagar		
316	261	55	6,455	2,550	3,905	Urban	Parishad)	801767	
93	56	37	430	160	270	Urban	Bekobar (CT)	349733	
10	8	2	322	125	197	Urban	Karma (CT)	349734	
190	156	34	1,402	551	851	Urban	Domchanch (CT)	349865	

Primary Census Abstract for Scheduled Tribes (ST)

PRIMARY CENSUS ABSTRACT

Location code number	District/ CD Block/ Town	Total/ Rural/ Urban	Number of households with ST as head	Total population (including institutional and houseless population)			Population in the age-group 0-6		
				Persons	Males	Females	Persons	Males	Females
				5	6	7	8	9	10
348	Kodarma - District	Total	1,318	6,903	3,594	3,309	1,565	776	789
		Rural	1,145	6,152	3,210	2,942	1,421	695	726
		Urban	173	751	384	367	144	81	63
0032	Satgawan	Total	85	383	202	181	87	41	46
		Rural	85	383	202	181	87	41	46
		Urban	-	-	-	-	-	-	-
0033	Kodarma	Total	97	454	221	233	79	33	46
		Rural	83	389	189	200	71	32	39
		Urban	14	65	32	33	8	1	7
0034	Domchanch	Total	446	2,355	1,203	1,152	603	286	317
		Rural	445	2,352	1,201	1,151	603	286	317
		Urban	1	3	2	1	-	-	-
0035	Jainagar	Total	49	239	114	125	57	26	31
		Rural	49	239	114	125	57	26	31
		Urban	-	-	-	-	-	-	-
0036	Chandwara	Total	132	563	322	241	99	51	48
		Rural	132	563	322	241	99	51	48
		Urban	-	-	-	-	-	-	-
0037	Markacho	Total	351	2,226	1,182	1,044	504	259	245
		Rural	351	2,226	1,182	1,044	504	259	245
		Urban	-	-	-	-	-	-	-
		URBAN							
801766	Kodarma (NP)	Urban	71	289	153	136	61	37	24
	Jhumri Tilaiya (Nagar Parishad)	Urban	87	394	197	197	75	43	32
349733	Bekobar (CT)	Urban	-	2	-	2	-	-	-
349734	Karma (CT)	Urban	14	63	32	31	8	1	7
349865	Domchanch (CT)	Urban	1	3	2	1	-	-	-

PRIMARY CENSUS ABSTRACT

FOR SCHEDULED TRIBES

Literates			Illiterates			Total workers			Total/ Rural/ Urban	District/ CD Block/ Town
Persons	Males	Females	Persons	Males	Females	Persons	Males	Females	Urban	Town
11	12	13	14	15	16	17	18	19	3	2
2,105	1,391	714	4,798	2,203	2,595	2,979	1,877	1,102	Total	Kodarma - District
1,708	1,165	543	4,444	2,045	2,399	2,726	1,702	1,024	Rural	
397	226	171	354	158	196	253	175	78	Urban	
82	55	27	301	147	154	193	107	86	Total	Satgawan
82	55	27	301	147	154	193	107	86	Rural	
-	-	-	-	-	-	-	-	-	Urban	
223	118	105	231	103	128	180	96	84	Total	Kodarma
170	87	83	219	102	117	160	88	72	Rural	
53	31	22	12	1	11	20	8	12	Urban	
604	421	183	1,751	782	969	1,161	647	514	Total	Domchanch
601	419	182	1,751	782	969	1,160	646	514	Rural	
3	2	1	-	-	-	1	1	-	Urban	
55	37	18	184	77	107	97	63	34	Total	Jainagar
55	37	18	184	77	107	97	63	34	Rural	
-	-	-	-	-	-	-	-	-	Urban	
274	191	83	289	131	158	308	184	124	Total	Chandwara
274	191	83	289	131	158	308	184	124	Rural	
-	-	-	-	-	-	-	-	-	Urban	
526	376	150	1,700	806	894	808	614	194	Total	Markacho
526	376	150	1,700	806	894	808	614	194	Rural	
-	-	-	-	-	-	-	-	-	Urban	
										URBAN
147	85	62	142	68	74	95	71	24	Urban	Kodarma (NP)
										Jhumri Tilaiya (Nagar
194	108	86	200	89	111	137	95	42	Urban	Parishad)
-	-	-	2	-	2	1	-	1	Urban	Bekobar (CT)
53	31	22	10	1	9	19	8	11	Urban	Karma (CT)
3	2	1	-	-	-	1	1	-	Urban	Domchanch (CT)

PRIMARY CENSUS ABSTRACT

Location code number	District/ CD Block/ Town	Total/ Rural/ Urban	Industrial category								
			Main workers			Cultivators			Agricultural labourers		
			Persons	Males	Females	Persons	Males	Females	Persons	Males	Females
1	2	3	20	21	22	23	24	25	26	27	28
348	Kodarma - District	Total	1,710	1,296	414	408	359	49	423	299	124
		Rural	1,552	1,168	384	408	359	49	423	299	124
		Urban	158	128	30	-	-	-	-	-	-
0032	Satgawan	Total	101	57	44	-	-	-	39	22	17
		Rural	101	57	44	-	-	-	39	22	17
		Urban	-	-	-	-	-	-	-	-	-
0033	Kodarma	Total	107	69	38	4	3	1	16	14	2
		Rural	94	62	32	4	3	1	16	14	2
		Urban	13	7	6	-	-	-	-	-	-
0034	Domchanch	Total	489	356	133	22	18	4	34	30	4
		Rural	488	355	133	22	18	4	34	30	4
		Urban	1	1	-	-	-	-	-	-	-
0035	Jainagar	Total	25	20	5	1	-	1	4	2	2
		Rural	25	20	5	1	-	1	4	2	2
		Urban	-	-	-	-	-	-	-	-	-
0036	Chandwara	Total	140	113	27	20	11	9	72	65	7
		Rural	140	113	27	20	11	9	72	65	7
		Urban	-	-	-	-	-	-	-	-	-
0037	Markacho	Total	704	561	143	361	327	34	258	166	92
		Rural	704	561	143	361	327	34	258	166	92
		Urban	-	-	-	-	-	-	-	-	-
		URBAN									
801766	Kodarma (NP)	Urban	69	54	15	-	-	-	-	-	-
	Jhumri Tilaiya (Nagar										
801767	Parishad)	Urban	75	66	9	-	-	-	-	-	-
349733	Bekobar (CT)	Urban	-	-	-	-	-	-	-	-	-
349734	Karma (CT)	Urban	13	7	6	-	-	-	-	-	-
349865	Domchanch (CT)	Urban	1	1	-	-	-	-	-	-	-

PRIMARY CENSUS ABSTRACT

FOR SCHEDULED TRIBES

of main workers

Household industry workers			Other workers			Marginal workers			Total/ Rural/	District/ CD Block/ Town
Persons	Males	Females	Persons	Males	Females	Persons	Males	Females	Urban	
29	30	31	32	33	34	35	36	37	3	2
5	3	2	874	635	239	1,269	581	688	Total	Kodarma - District
5	3	2	716	507	209	1,174	534	640	Rural	
-	-	-	158	128	30	95	47	48	Urban	
-	-	-	62	35	27	92	50	42	Total	Satgawan
-	-	-	62	35	27	92	50	42	Rural	
-	-	-	-	-	-	-	-	-	Urban	
-	-	-	87	52	35	73	27	46	Total	Kodarma
-	-	-	74	45	29	66	26	40	Rural	
-	-	-	13	7	6	7	1	6	Urban	
2	-	2	431	308	123	672	291	381	Total	Domchanch
2	-	2	430	307	123	672	291	381	Rural	
-	-	-	1	1	-	-	-	-	Urban	
-	-	-	20	18	2	72	43	29	Total	Jainagar
-	-	-	20	18	2	72	43	29	Rural	
-	-	-	-	-	-	-	-	-	Urban	
1	1	-	47	36	11	168	71	97	Total	Chandwara
1	1	-	47	36	11	168	71	97	Rural	
-	-	-	-	-	-	-	-	-	Urban	
2	2	-	83	66	17	104	53	51	Total	Markacho
2	2	-	83	66	17	104	53	51	Rural	
-	-	-	-	-	-	-	-	-	Urban	
-	-	-	69	54	15	26	17	9	Urban	URBAN Kodarma (NP)
-	-	-	75	66	9	62	29	33	Urban	Jhumri Tilaiya (Nagar Parishad)
-	-	-	-	-	-	1	-	1	Urban	Bekobar (CT)
-	-	-	13	7	6	6	1	5	Urban	Karma (CT)
-	-	-	1	1	-	-	-	-	Urban	Domchanch (CT)

PRIMARY CENSUS ABSTRACT

Location code number	District/ CD Block/ Town	Total/ Rural/ Urban	Industrial category of								
			Cultivators			Agricultural labourers			Household industry workers		
			Persons	Males	Females	Persons	Males	Females	Persons	Males	Females
1	2	3	38	39	40	41	42	43	44	45	46
348	Kodarma - District	Total	155	76	79	376	194	182	110	46	64
		Rural	154	76	78	371	190	181	108	45	63
		Urban	1	-	1	5	4	1	2	1	1
0032	Satgawan	Total	1	-	1	73	42	31	12	6	6
		Rural	1	-	1	73	42	31	12	6	6
		Urban	-	-	-	-	-	-	-	-	-
0033	Kodarma	Total	4	2	2	16	4	12	-	-	-
		Rural	4	2	2	16	4	12	-	-	-
		Urban	-	-	-	-	-	-	-	-	-
0034	Domchanch	Total	21	11	10	205	119	86	85	34	51
		Rural	21	11	10	205	119	86	85	34	51
		Urban	-	-	-	-	-	-	-	-	-
0035	Jainagar	Total	6	6	-	11	3	8	-	-	-
		Rural	6	6	-	11	3	8	-	-	-
		Urban	-	-	-	-	-	-	-	-	-
0036	Chandwara	Total	83	28	55	10	2	8	10	5	5
		Rural	83	28	55	10	2	8	10	5	5
		Urban	-	-	-	-	-	-	-	-	-
0037	Markacho	Total	39	29	10	56	20	36	1	-	1
		Rural	39	29	10	56	20	36	1	-	1
		Urban	-	-	-	-	-	-	-	-	-
		URBAN									
801766	Kodarma (NP)	Urban	1	-	1	4	3	1	1	1	-
	Jhumri Tilaiya (Nagar										
801767	Parishad)	Urban	-	-	-	1	1	-	1	-	1
349733	Bekobar (CT)	Urban	-	-	-	-	-	-	-	-	-
349734	Karma (CT)	Urban	-	-	-	-	-	-	-	-	-
349865	Domchanch (CT)	Urban	-	-	-	-	-	-	-	-	-

PRIMARY CENSUS ABSTRACT

FOR SCHEDULED TRIBES

marginal workers			Non-workers			Total/ Rural/ Urban	District/ CD Block/ Town	Location code number
Persons	Males	Females	Persons	Males	Females			
47	48	49	50	51	52	3	2	1
628	265	363	3,924	1,717	2,207	Total	Kodarma - District	348
541	223	318	3,426	1,508	1,918	Rural		
87	42	45	498	209	289	Urban		
6	2	4	190	95	95	Total	Satgawan	0032
6	2	4	190	95	95	Rural		
-	-	-	-	-	-	Urban		
53	21	32	274	125	149	Total	Kodarma	0033
46	20	26	229	101	128	Rural		
7	1	6	45	24	21	Urban		
361	127	234	1,194	556	638	Total	Domchanch	0034
361	127	234	1,192	555	637	Rural		
-	-	-	2	1	1	Urban		
55	34	21	142	51	91	Total	Jainagar	0035
55	34	21	142	51	91	Rural		
-	-	-	-	-	-	Urban		
65	36	29	255	138	117	Total	Chandwara	0036
65	36	29	255	138	117	Rural		
-	-	-	-	-	-	Urban		
8	4	4	1,418	568	850	Total	Markacho	0037
8	4	4	1,418	568	850	Rural		
-	-	-	-	-	-	Urban		
URBAN								
20	13	7	194	82	112	Urban	Kodarma (NP)	801766
							Jhumri Tilaiya (Nagar	
60	28	32	257	102	155	Urban	Parishad)	801767
1	-	1	1	-	1	Urban	Bekobar (CT)	349733
6	1	5	44	24	20	Urban	Karma (CT)	349734
-	-	-	2	1	1	Urban	Domchanch (CT)	349865

**Rural PCA-C.D. blocks wise
Village Primary Census
Abstract**

**VILLAGE PRIMARY
C D Block -**

Location code number	Name of Village	Area of Village in hectares	Number of households	Total population (including institutional and houseless population)			Population in the age-group 0-6		
				Persons	Males	Females	Persons	Males	Females
				5	6	7	8	9	10
0032	Satgawan (Total)	30,385.51	12,012	74,520	38,183	36,337	13,914	7,067	6,847
0032	Satgawan (Rural)	30,385.51	12,012	74,520	38,183	36,337	13,914	7,067	6,847
0032	Satgawan (Urban)	0.00	-	-	-	-	-	-	-
RURAL									
349495	Kanikend	545.09	163	1,082	543	539	193	104	89
349496	Danti	621.27	46	260	135	125	47	23	24
349497	Mirganj	272.96	201	1,342	711	631	221	116	105
349498	Bajania	391.90	211	1,286	675	611	240	114	126
349499	Lembo	331.40	16	96	45	51	26	9	17
349500	Dhanuki	49.23	19	144	64	80	29	9	20
349501	Chunadih	32.70	47	235	122	113	57	33	24
349502	Selari	18.38	129	917	496	421	161	89	72
349503	Sarbahana	58.95	144	796	369	427	159	69	90
349504	Sihsa	119.82	219	1,494	768	726	270	145	125
349505	Rajour	54.27	73	405	210	195	65	30	35
349506	Jhargaon	26.53	95	530	281	249	100	54	46
349507	Paharpur	1.44	7	44	22	22	5	2	3
349508	Nawadpur	1.29	12	63	22	41	11	2	9
349509	Mananpur	12.00	36	242	117	125	39	20	19
349510	Pachouri	67.00	141	883	453	430	175	90	85
349511	Maheshdih	13.30							
349512	Ghordour	46.00							
349513	Misri Chak	50.00	29	201	103	98	43	18	25
349514	Bhadali	61.96	94	553	294	259	113	60	53
349515	Ghorsimar	116.00							
349516	Deoghar	75.81	1	12	6	6	3	1	2
349517	Dumduma	101.00	99	726	387	339	203	112	91
349518	Dhab	74.00	219	1,451	753	698	309	162	147
349519	Khaira Kalan	111.00	199	1,061	556	505	206	106	100
349520	Bhakhra	76.28	105	564	289	275	87	51	36
349521	Madwa	45.00							
349522	Sibrampur	82.00							
349523	Pokhardiha	206.00	174	1,218	625	593	190	100	90
349524	Asnakoni	67.36	88	495	238	257	121	55	66
349525	Kataia	544.20	230	1,682	849	833	312	157	155
349526	Matha Khaira	579.00	103	616	308	308	118	51	67
349527	Khaira Pahar Singh	161.79	69	421	218	203	80	42	38
349528	Gangdih	187.56	80	377	183	194	91	45	46
349529	Baidih	50.76	62	372	186	186	91	48	43
349530	Nasirganj	55.69	137	694	371	323	133	77	56
349531	Sheopur	157.23	475	2,792	1,405	1,387	504	264	240
349532	Dharampur	48.94	135	774	408	366	100	51	49
349533	Madhopur	127.93	334	2,233	1,201	1,032	385	221	164
349534	Khaira Khurd	29.08	41	229	118	111	52	30	22
349535	Newti	24.24	53	350	177	173	55	24	31
349536	Marchoi	283.00	620	4,185	2,163	2,022	718	368	350
349537	Jagesar Kanwara	35.00							
349538	Dhumadih	53.06							
349539	Bijhwaria	681.45	65	356	189	167	102	51	51
349540	Baghmara	21.94							
349541	Galwati	779.00	57	244	110	134	52	28	24
349542	Phulwaria	307.85							
349543	Hardi	804.91							
349544	Rajabar	1,484.67	375	1,902	1,005	897	450	227	223
349545	Mochramo	506.32	40	230	108	122	49	20	29
349546	Baigna	240.72	38	250	131	119	44	25	19
349547	Chhapri	127.89	12	103	56	47	21	15	6
349548	Jamodih	195.99							
349549	Harilawa	136.63							
349550	Daro	658.00	67	401	190	211	51	21	30

PRIMARY CENSUS ABSTRACT

CENSUS ABSTRACT

Satgawan

Scheduled Castes population			Scheduled Tribes population			Literates			Name of Village
Persons	Males	Females	Persons	Males	Females	Persons	Males	Females	
11	12	13	14	15	16	17	18	19	2
16,787	8,594	8,193	383	202	181	35,006	22,076	12,930	Satgawan (Total)
16,787	8,594	8,193	383	202	181	35,006	22,076	12,930	Satgawan (Rural)
-	-	-	-	-	-	-	-	-	Satgawan (Urban)
RURAL									
281	139	142	-	-	-	419	260	159	Kanikend
59	31	28	-	-	-	58	35	23	Danti
185	92	93	-	-	-	760	475	285	Mirganj
252	122	130	-	-	-	787	491	296	Bajania
-	-	-	-	-	-	29	20	9	Lembo
100	44	56	-	-	-	61	35	26	Dhanuki
235	122	113	-	-	-	104	64	40	Chunadih
324	170	154	-	-	-	481	332	149	Selari
6	4	2	-	-	-	260	181	79	Sarbahana
384	202	182	-	-	-	787	475	312	Sihsa
191	92	99	-	-	-	207	130	77	Rajour
249	133	116	-	-	-	153	118	35	Jhargaon
-	-	-	-	-	-	24	17	7	Paharpur
30	14	16	-	-	-	32	17	15	Nawadpur
9	4	5	-	-	-	118	70	48	Mananpur
337	171	166	-	-	-	297	196	101	Pachouri
			-----Un-inhabited-----						Maheshdih
			-----Un-inhabited-----						Ghordour
122	66	56	-	-	-	35	28	7	Misri Chak
179	84	95	-	-	-	144	107	37	Bhadali
			-----Un-inhabited-----						Ghorsimar
-	-	-	-	-	-	2	2	-	Deoghar
183	104	79	-	-	-	290	196	94	Dumduma
396	210	186	-	-	-	418	298	120	Dhab
575	301	274	122	62	60	219	126	93	Khaira Kalan
305	163	142	-	-	-	306	187	119	Bhakhra
			-----Un-inhabited-----						Madwa
			-----Un-inhabited-----						Sibrampur
134	69	65	-	-	-	571	372	199	Pokhardiha
433	210	223	-	-	-	171	114	57	Asnakoni
393	199	194	-	-	-	754	453	301	Kataia
204	102	102	-	-	-	243	159	84	Matha Khaira
42	26	16	-	-	-	164	106	58	Khaira Pahar Singh
369	178	191	-	-	-	87	57	30	Gangdih
240	122	118	-	-	-	124	68	56	Baidih
150	78	72	1	1	-	438	264	174	Nasirganj
884	461	423	7	3	4	1,456	853	603	Sheopur
376	189	187	-	-	-	392	251	141	Dharampur
274	150	124	-	-	-	1,271	789	482	Madhopur
229	118	111	-	-	-	78	51	27	Khaira Khurd
28	14	14	-	-	-	205	129	76	Newti
1,036	512	524	-	-	-	2,311	1,403	908	Marchoi
			-----Un-inhabited-----						Jagesar Kanwara
			-----Un-inhabited-----						Dhumadih
323	174	149	-	-	-	116	79	37	Bijhwaria
			-----Un-inhabited-----						Baghmara
69	28	41	-	-	-	15	12	3	Galwati
			-----Un-inhabited-----						Phulwaria
			-----Un-inhabited-----						Hardi
743	386	357	23	13	10	471	336	135	Rajabar
28	14	14	55	26	29	46	36	10	Mochramo
-	-	-	-	-	-	68	54	14	Baigna
-	-	-	-	-	-	27	18	9	Chhapri
			-----Un-inhabited-----						Jamodih
			-----Un-inhabited-----						Harilawa
-	-	-	-	-	-	60	32	28	Daro

VILLAGE PRIMARY
C D Block -

Location code number	Name of Village	Illiterates			Total workers			Main workers		
		Persons	Males	Females	Persons	Males	Females	Persons	Males	Females
		20	21	22	23	24	25	26	27	28
0032	Satgawan (Total)	39,514	16,107	23,407	29,713	18,564	11,149	16,848	12,426	4,422
0032	Satgawan (Rural)	39,514	16,107	23,407	29,713	18,564	11,149	16,848	12,426	4,422
0032	Satgawan (Urban)	-	-	-	-	-	-	-	-	-
RURAL										
349495	Kanikend	663	283	380	267	226	41	82	77	5
349496	Danti	202	100	102	157	87	70	155	86	69
349497	Mirganj	582	236	346	525	355	170	167	163	4
349498	Bajania	499	184	315	385	307	78	314	286	28
349499	Lembo	67	25	42	45	22	23	39	20	19
349500	Dhanuki	83	29	54	65	36	29	60	35	25
349501	Chunadih	131	58	73	112	58	54	66	58	8
349502	Selari	436	164	272	438	234	204	336	189	147
349503	Sarbahana	536	188	348	349	170	179	18	16	2
349504	Sihsa	707	293	414	470	352	118	431	319	112
349505	Rajour	198	80	118	172	91	81	24	19	5
349506	Jhargaon	377	163	214	134	131	3	97	97	-
349507	Paharpur	20	5	15	22	12	10	1	1	-
349508	Nawadpur	31	5	26	23	10	13	1	1	-
349509	Mananpur	124	47	77	60	59	1	58	57	1
349510	Pachouri	586	257	329	236	207	29	98	92	6
349511	Maheshdih	-----Un-inhabited-----								
349512	Ghordour	-----Un-inhabited-----								
349513	Misri Chak	166	75	91	118	60	58	115	57	58
349514	Bhadali	409	187	222	315	165	150	211	137	74
349515	Ghorsimar	-----Un-inhabited-----								
349516	Deoghar	10	4	6	4	4	-	4	4	-
349517	Dumduma	436	191	245	216	170	46	211	166	45
349518	Dhab	1,033	455	578	522	342	180	429	292	137
349519	Khaira Kalan	842	430	412	615	330	285	448	239	209
349520	Bhakhra	258	102	156	335	153	182	163	118	45
349521	Madwa	-----Un-inhabited-----								
349522	Sibrampur	-----Un-inhabited-----								
349523	Pokhardiha	647	253	394	371	258	113	347	244	103
349524	Asnakoni	324	124	200	150	118	32	117	111	6
349525	Kataia	928	396	532	606	401	205	550	350	200
349526	Matha Khaira	373	149	224	187	138	49	74	63	11
349527	Khaira Pahar Singh	257	112	145	119	112	7	95	93	2
349528	Gangdih	290	126	164	196	97	99	96	91	5
349529	Baidih	248	118	130	89	89	-	74	74	-
349530	Nasirganj	256	107	149	213	177	36	163	144	19
349531	Sheopur	1,336	552	784	736	613	123	639	540	99
349532	Dharampur	382	157	225	193	179	14	181	173	8
349533	Madhopur	962	412	550	731	594	137	395	377	18
349534	Khaira Khurd	151	67	84	60	51	9	44	44	-
349535	Newti	145	48	97	88	85	3	86	84	2
349536	Marchoi	1,874	760	1,114	1,503	1,036	467	871	695	176
349537	Jagesar Kanwara	-----Un-inhabited-----								
349538	Dhumadih	-----Un-inhabited-----								
349539	Bijhwaria	240	110	130	94	78	16	72	72	-
349540	Baghmara	-----Un-inhabited-----								
349541	Galwati	229	98	131	98	45	53	76	36	40
349542	Phulwaria	-----Un-inhabited-----								
349543	Hardi	-----Un-inhabited-----								
349544	Rajabar	1,431	669	762	943	480	463	345	182	163
349545	Mochramo	184	72	112	108	52	56	87	43	44
349546	Baigna	182	77	105	112	59	53	79	49	30
349547	Chhapri	76	38	38	43	20	23	30	16	14
349548	Jamodih	-----Un-inhabited-----								
349549	Harilawa	-----Un-inhabited-----								
349550	Daro	341	158	183	180	94	86	177	92	85

PRIMARY CENSUS ABSTRACT

CENSUS ABSTRACT
Savgawan

Industrial category of main workers													Name of Village
Cultivators			Household industry						Other workers				
			Agricultural labourers			workers							
Persons	Males	Females	Persons	Males	Females	Persons	Males	Females	Persons	Males	Females	2	
29	30	31	32	33	34	35	36	37	38	39	40		
5,264	4,565	699	7,928	5,378	2,550	359	234	125	3,297	2,249	1,048	Savgawan (Total)	
5,264	4,565	699	7,928	5,378	2,550	359	234	125	3,297	2,249	1,048	Savgawan (Rural)	
-	-	-	-	-	-	-	-	-	-	-	-	Savgawan (Urban)	
RURAL													
63	62	1	10	9	1	1	1	-	8	5	3	Kanikend	
84	46	38	70	40	30	-	-	-	1	-	1	Danti	
48	48	-	104	103	1	-	-	-	15	12	3	Mirganj	
4	4	-	226	205	21	1	1	-	83	76	7	Bajania	
8	5	3	30	15	15	-	-	-	1	-	1	Lembo	
12	9	3	45	26	19	-	-	-	3	-	3	Dhanuki	
58	51	7	7	6	1	-	-	-	1	1	-	Chunadih	
1	1	-	125	60	65	144	75	69	66	53	13	Selari	
1	1	-	4	2	2	-	-	-	13	13	-	Sarbahana	
219	202	17	191	103	88	5	3	2	16	11	5	Sihsa	
2	1	1	-	-	-	-	-	-	22	18	4	Rajour	
-	-	-	92	92	-	-	-	-	5	5	-	Jhargaon	
1	1	-	-	-	-	-	-	-	-	-	-	Paharpur	
1	1	-	-	-	-	-	-	-	-	-	-	Nawadpur	
-	-	-	48	48	-	-	-	-	10	9	1	Mananpur	
2	2	-	76	74	2	1	-	1	19	16	3	Pachouri	
-----Un-inhabited-----												Maheshdih	
-----Un-inhabited-----												Ghordour	
58	26	32	55	30	25	-	-	-	2	1	1	Misri Chak	
131	91	40	76	45	31	-	-	-	4	1	3	Bhadali	
-----Un-inhabited-----												Ghorsimar	
4	4	-	-	-	-	-	-	-	-	-	-	Deoghar	
109	107	2	91	49	42	-	-	-	11	10	1	Dumduma	
166	149	17	255	136	119	-	-	-	8	7	1	Dhab	
-	-	-	324	178	146	5	-	5	119	61	58	Khaira Kalan	
154	111	43	2	2	-	-	-	-	7	5	2	Bakhra	
-----Un-inhabited-----												Madwa	
-----Un-inhabited-----												Sibrampur	
233	153	80	67	48	19	1	-	1	46	43	3	Pokhardiha	
20	18	2	78	77	1	16	14	2	3	2	1	Asnakoni	
114	111	3	409	216	193	-	-	-	27	23	4	Kataia	
65	57	8	4	3	1	2	2	-	3	1	2	Matha Khaira	
74	72	2	20	20	-	-	-	-	1	1	-	Khaira Pahar Singh	
-	-	-	94	89	5	-	-	-	2	2	-	Gangdih	
14	14	-	60	60	-	-	-	-	-	-	-	Baidih	
21	18	3	18	14	4	2	2	-	122	110	12	Nasirganj	
150	141	9	328	252	76	13	9	4	148	138	10	Sheopur	
18	17	1	139	136	3	-	-	-	24	20	4	Dharampur	
278	270	8	60	60	-	-	-	-	57	47	10	Madhopur	
-	-	-	44	44	-	-	-	-	-	-	-	Khaira Khurd	
28	28	-	51	51	-	-	-	-	7	5	2	Newti	
324	319	5	233	221	12	8	8	-	306	147	159	Marchoi	
-----Un-inhabited-----												Jagesar Kanwara	
-----Un-inhabited-----												Dhumadih	
-	-	-	69	69	-	-	-	-	3	3	-	Bijhwaria	
-----Un-inhabited-----												Baghmara	
-	-	-	31	31	-	1	1	-	44	4	40	Galwati	
-----Un-inhabited-----												Phulwaria	
-----Un-inhabited-----												Hardi	
12	9	3	312	160	152	2	1	1	19	12	7	Rajabar	
-	-	-	87	43	44	-	-	-	-	-	-	Mochramo	
-	-	-	78	48	30	-	-	-	1	1	-	Baigna	
-	-	-	30	16	14	-	-	-	-	-	-	Chhapri	
-----Un-inhabited-----												Jamodih	
-----Un-inhabited-----												Harilawa	
51	27	24	39	25	14	-	-	-	87	40	47	Daro	

**VILLAGE PRIMARY
C D Block -**

Location code number	Name of Village	Industrial category								
		Marginal workers			Cultivators			Agricultural labourers		
		Persons	Males	Females	Persons	Males	Females	Persons	Males	Females
1	2	41	42	43	44	45	46	47	48	49
0032	Satgawan (Total)	12,865	6,138	6,727	1,657	742	915	8,918	4,216	4,702
0032	Satgawan (Rural)	12,865	6,138	6,727	1,657	742	915	8,918	4,216	4,702
0032	Satgawan (Urban)	-	-	-	-	-	-	-	-	-
RURAL										
349495	Kanikend	185	149	36	47	43	4	74	65	9
349496	Danti	2	1	1	-	-	-	1	-	1
349497	Mirganj	358	192	166	5	5	-	328	169	159
349498	Bajania	71	21	50	-	-	-	11	6	5
349499	Lembo	6	2	4	-	-	-	6	2	4
349500	Dhanuki	5	1	4	-	-	-	5	1	4
349501	Chunadih	46	-	46	-	-	-	46	-	46
349502	Selari	102	45	57	-	-	-	37	14	23
349503	Sarbahana	331	154	177	8	6	2	312	144	168
349504	Sihsa	39	33	6	25	23	2	9	8	1
349505	Rajour	148	72	76	5	2	3	130	58	72
349506	Jhargaon	37	34	3	-	-	-	26	26	-
349507	Paharpur	21	11	10	-	-	-	20	11	9
349508	Nawadpur	22	9	13	1	1	-	21	8	13
349509	Mananpur	2	2	-	-	-	-	1	1	-
349510	Pachouri	138	115	23	2	1	1	111	99	12
349511	Maheshdih	-----Un-inhabited-----								
349512	Ghordour	-----Un-inhabited-----								
349513	Misri Chak	3	3	-	1	1	-	1	1	-
349514	Bhadali	104	28	76	66	14	52	36	12	24
349515	Ghorsimar	-----Un-inhabited-----								
349516	Deoghar	-	-	-	-	-	-	-	-	-
349517	Dumduma	5	4	1	1	1	-	3	2	1
349518	Dhab	93	50	43	13	13	-	71	29	42
349519	Khaira Kalan	167	91	76	6	4	2	92	51	41
349520	Bhakhra	172	35	137	166	31	135	2	1	1
349521	Madwa	-----Un-inhabited-----								
349522	Sibrampur	-----Un-inhabited-----								
349523	Pokhardiha	24	14	10	6	2	4	8	5	3
349524	Asnakoni	33	7	26	5	2	3	16	5	11
349525	Kataia	56	51	5	38	34	4	11	11	-
349526	Matha Khaira	113	75	38	20	15	5	90	57	33
349527	Khaira Pahar Singh	24	19	5	16	11	5	8	8	-
349528	Gangdih	100	6	94	4	1	3	95	4	91
349529	Baidih	15	15	-	2	2	-	13	13	-
349530	Nasirganj	50	33	17	11	7	4	7	4	3
349531	Sheopur	97	73	24	5	4	1	31	29	2
349532	Dharampur	12	6	6	-	-	-	3	3	-
349533	Madhopur	336	217	119	16	13	3	251	156	95
349534	Khaira Khurd	16	7	9	-	-	-	-	-	-
349535	Newti	2	1	1	-	-	-	-	-	-
349536	Marchoi	632	341	291	31	24	7	477	238	239
349537	Jagesar Kanwara	-----Un-inhabited-----								
349538	Dhumadih	-----Un-inhabited-----								
349539	Bijhwaria	22	6	16	-	-	-	1	1	-
349540	Baghmara	-----Un-inhabited-----								
349541	Galwati	22	9	13	-	-	-	8	8	-
349542	Phulwaria	-----Un-inhabited-----								
349543	Hardi	-----Un-inhabited-----								
349544	Rajabar	598	298	300	71	47	24	460	225	235
349545	Mochramo	21	9	12	-	-	-	21	9	12
349546	Baigna	33	10	23	-	-	-	33	10	23
349547	Chhapri	13	4	9	-	-	-	13	4	9
349548	Jamodih	-----Un-inhabited-----								
349549	Harilawa	-----Un-inhabited-----								
349550	Daro	3	2	1	1	1	-	-	-	-

PRIMARY CENSUS ABSTRACT

CENSUS ABSTRACT
Satgawan

of marginal workers										Location code number
Household industry workers			Other workers			Non-workers			Name of Village	
Persons	Males	Females	Persons	Males	Females	Persons	Males	Females		
50	51	52	53	54	55	56	57	58	2	
468	199	269	1,822	981	841	44,807	19,619	25,188	Satgawan (Total)	0032
468	199	269	1,822	981	841	44,807	19,619	25,188	Satgawan (Rural)	0032
-	-	-	-	-	-	-	-	-	Satgawan (Urban)	0032
RURAL										
7	7	-	57	34	23	815	317	498	Kanikend	349495
1	1	-	-	-	-	103	48	55	Danti	349496
2	1	1	23	17	6	817	356	461	Mirganj	349497
15	12	3	45	3	42	901	368	533	Bajania	349498
-	-	-	-	-	-	51	23	28	Lembo	349499
-	-	-	-	-	-	79	28	51	Dhanuki	349500
-	-	-	-	-	-	123	64	59	Chunadih	349501
44	15	29	21	16	5	479	262	217	Selari	349502
-	-	-	11	4	7	447	199	248	Sarbahana	349503
1	-	1	4	2	2	1,024	416	608	Sihsa	349504
10	9	1	3	3	-	233	119	114	Rajour	349505
7	7	-	4	1	3	396	150	246	Jhargaon	349506
1	-	1	-	-	-	22	10	12	Paharpur	349507
-	-	-	-	-	-	40	12	28	Nawadpur	349508
-	-	-	1	1	-	182	58	124	Mananpur	349509
1	1	-	24	14	10	647	246	401	Pachouri	349510
-----Un-inhabited-----									Maheshdih	349511
-----Un-inhabited-----									Ghordour	349512
1	1	-	-	-	-	83	43	40	Misri Chak	349513
1	1	-	1	1	-	238	129	109	Bhadali	349514
-----Un-inhabited-----									Ghorsimar	349515
-	-	-	-	-	-	8	2	6	Deoghar	349516
1	1	-	-	-	-	510	217	293	Dumduma	349517
3	2	1	6	6	-	929	411	518	Dhab	349518
9	6	3	60	30	30	446	226	220	Khaira Kalan	349519
-	-	-	4	3	1	229	136	93	Bhakhra	349520
-----Un-inhabited-----									Madwa	349521
-----Un-inhabited-----									Sibrampur	349522
-	-	-	10	7	3	847	367	480	Pokhardiha	349523
12	-	12	-	-	-	345	120	225	Asnakoni	349524
-	-	-	7	6	1	1,076	448	628	Kataia	349525
-	-	-	3	3	-	429	170	259	Matha Khaira	349526
-	-	-	-	-	-	302	106	196	Khaira Pahar Singh	349527
-	-	-	1	1	-	181	86	95	Gangdih	349528
-	-	-	-	-	-	283	97	186	Baidih	349529
1	1	-	31	21	10	481	194	287	Nasirganj	349530
6	1	5	55	39	16	2,056	792	1,264	Sheopur	349531
-	-	-	9	3	6	581	229	352	Dharampur	349532
2	1	1	67	47	20	1,502	607	895	Madhopur	349533
1	1	-	15	6	9	169	67	102	Khaira Khurd	349534
-	-	-	2	1	1	262	92	170	Newti	349535
18	11	7	106	68	38	2,682	1,127	1,555	Marchoi	349536
-----Un-inhabited-----									Jagesar Kanwara	349537
-----Un-inhabited-----									Dhumadih	349538
-	-	-	21	5	16	262	111	151	Bijhwaria	349539
-----Un-inhabited-----									Baghmara	349540
-	-	-	14	1	13	146	65	81	Galwati	349541
-----Un-inhabited-----									Phulwaria	349542
-----Un-inhabited-----									Hardi	349543
27	12	15	40	14	26	959	525	434	Rajabar	349544
-	-	-	-	-	-	122	56	66	Mochramo	349545
-	-	-	-	-	-	138	72	66	Baigna	349546
-	-	-	-	-	-	60	36	24	Chhapri	349547
-----Un-inhabited-----									Jamodih	349548
-----Un-inhabited-----									Harilawa	349549
-	-	-	2	1	1	221	96	125	Daro	349550

VILLAGE PRIMARY
C D Block -

Location code number	Name of Village	Area of Village in hectares	Number of households	Total population (including institutional and houseless population)			Population in the age-group 0-6		
				Persons	Males	Females	Persons	Males	Females
				5	6	7	8	9	10
349551	Lakrahi	278.94		-----Un-inhabited-----					
349552	Debodih	157.83	156	1,105	549	556	204	105	99
349553	Rasaila	51.00		-----Un-inhabited-----					
349554	Mohanpur	72.31	154	1,013	518	495	175	91	84
349555	Jogidih	143.80	157	922	473	449	172	97	75
349556	Itain	70.26	190	1,173	589	584	192	80	112
349557	Bishunidih	46.95	84	569	277	292	129	62	67
349558	Butwaria	90.29	5	27	14	13	8	6	2
349559	Belatanr	66.80	8	14	10	4	3	1	2
349560	Kairi	196.00	36	261	134	127	47	31	16
349561	Hardia	22.19	3	17	10	7	2	1	1
349562	Madkupi	8.35		-----Un-inhabited-----					
349563	Lohar	101.67	20	99	51	48	16	7	9
349564	Bad	81.08	126	861	434	427	153	71	82
349565	Kathara	62.93	67	460	253	207	95	49	46
349566	Naraidih	97.68	130	879	432	447	167	73	94
349567	Sarbidih	49.00	5	39	18	21	3	2	1
349568	Tulachak	15.43	3	14	6	8	2	1	1
349569	Samaldih	74.00	422	2,667	1,378	1,289	473	249	224
349570	Ramdih	25.17	146	682	343	339	114	44	70
349571	Nauachak	6.25	43	221	107	114	38	13	25
349572	Anandibad	3.53	1	3	2	1	-	-	-
349573	Chanddih	64.00	59	344	172	172	63	34	29
349574	Lachhmandih	68.48	8	50	27	23	9	6	3
349575	Dhanara	13.83		-----Un-inhabited-----					
349576	Rajghati	128.00	223	1,333	670	663	299	150	149
349577	Basodih	32.03	235	1,354	670	684	230	106	124
349578	Derkurwa	2.95		-----Un-inhabited-----					
349579	Modidih	6.04	75	515	262	253	87	48	39
349580	Bariardih	14.23	115	709	373	336	114	62	52
349581	Dumri	22.12	148	848	421	427	182	82	100
349582	Rautdih	11.68	123	819	415	404	124	65	59
349583	Pachmo	30.32	127	920	461	459	174	92	82
349584	Tehro	68.00	181	1,143	597	546	215	113	102
349585	Kalidih	23.53	86	489	239	250	97	41	56
349586	Halkusa	16.02	93	602	308	294	112	59	53
349587	Masania	4.01		-----Un-inhabited-----					
349588	Gargahia	5.07	7	53	29	24	12	6	6
349589	Matukdih	32.33	29	171	89	82	27	12	15
349590	Sirmatdih	8.47		-----Un-inhabited-----					
349591	Koslo	3.20		-----Un-inhabited-----					
349592	Shabagi	4.10	2	10	7	3	2	2	-
349593	Nandudih	31.17	130	803	426	377	139	66	73
349594	Khab	2,871.00	80	535	269	266	121	56	65
349595	Gharkola	106.45		-----Un-inhabited-----					
349596	Patro	264.00		-----Un-inhabited-----					
349597	Karmo	266.95		-----Un-inhabited-----					
349598	Khiri Kalan	155.94	23	108	63	45	27	14	13
349599	Khiri Khurd	27.00		-----Un-inhabited-----					
349600	Mohanria	102.00	34	157	86	71	30	17	13
349601	Khawasdih	151.00	65	385	201	184	84	49	35
349602	Bhuladih	365.19	39	210	102	108	27	11	16
349603	Bhertukki	565.00		-----Un-inhabited-----					
349604	Kothiar	3,069.32	294	1,749	909	840	366	182	184
349605	Dhursahi	795.00	13	98	45	53	27	14	13
349606	Ratanpur	310.00	20	118	59	59	25	13	12
349607	Anantpur	120.00	3	13	7	6	4	3	1
349608	Kanikend	138.00	25	171	91	80	40	21	19
349609	Sethwa	347.00		-----Un-inhabited-----					
349610	Kunda	159.00		-----Un-inhabited-----					

PRIMARY CENSUS ABSTRACT

CENSUS ABSTRACT

Satgawan

Scheduled Castes population			Scheduled Tribes population			Literates			Name of Village
Persons	Males	Females	Persons	Males	Females	Persons	Males	Females	
11	12	13	14	15	16	17	18	19	2
			-----Un-inhabited-----						Lakrahi
4	2	2	-	-	-	603	378	225	Debodih
			-----Un-inhabited-----						Rasaila
176	90	86	-	-	-	477	306	171	Mohanpur
244	121	123	-	-	-	481	309	172	Jogdih
134	73	61	-	-	-	640	387	253	Itain
89	41	48	-	-	-	320	176	144	Bishunidih
-	-	-	-	-	-	9	6	3	Butwaria
7	3	4	-	-	-	2	2	-	Belatanr
5	3	2	-	-	-	149	86	63	Kairi
-	-	-	-	-	-	9	6	3	Hardia
			-----Un-inhabited-----						Madkupi
16	7	9	-	-	-	19	14	5	Lohar
143	74	69	-	-	-	421	270	151	Bad
131	68	63	-	-	-	232	160	72	Kathara
-	-	-	-	-	-	495	317	178	Naraidih
23	12	11	-	-	-	17	10	7	Sarbidih
-	-	-	-	-	-	7	4	3	Tulachak
941	483	458	-	-	-	1,608	924	684	Samaldih
133	69	64	1	1	-	404	240	164	Ramdih
173	84	89	-	-	-	109	70	39	Nauachak
-	-	-	-	-	-	2	2	-	Anandibad
19	8	11	-	-	-	159	106	53	Chanddih
48	27	21	-	-	-	7	4	3	Lachhmandih
			-----Un-inhabited-----						Dhanara
577	298	279	11	5	6	419	252	167	Rajghati
298	147	151	-	-	-	733	433	300	Basodih
			-----Un-inhabited-----						Derkurwa
-	-	-	-	-	-	353	192	161	Modidih
210	109	101	-	-	-	493	285	208	Bariardih
16	9	7	-	-	-	394	265	129	Dumri
-	-	-	-	-	-	499	304	195	Rautdih
43	20	23	-	-	-	565	328	237	Pachmo
69	36	33	-	-	-	517	352	165	Tehro
96	49	47	-	-	-	227	150	77	Kalidih
140	71	69	-	-	-	336	212	124	Halkusa
			-----Un-inhabited-----						Masania
-	-	-	-	-	-	22	13	9	Gargahia
-	-	-	-	-	-	100	62	38	Matukdih
			-----Un-inhabited-----						Sirmatdih
			-----Un-inhabited-----						Koslo
-	-	-	-	-	-	3	3	-	Shabagi
198	103	95	-	-	-	408	260	148	Nandudih
85	46	39	2	1	1	213	149	64	Khab
			-----Un-inhabited-----						Gharkola
			-----Un-inhabited-----						Patro
			-----Un-inhabited-----						Karmo
-	-	-	108	63	45	33	27	6	Khiri Kalan
			-----Un-inhabited-----						Khiri Khurd
150	84	66	2	2	-	17	14	3	Mohanria
207	111	96	26	11	15	108	80	28	Khawasdih
-	-	-	-	-	-	51	30	21	Bhuladih
			-----Un-inhabited-----						Bhertukki
210	114	96	1	-	1	600	427	173	Kothiar
-	-	-	-	-	-	31	15	16	Dhursahi
-	-	-	12	5	7	43	28	15	Ratanpur
-	-	-	-	-	-	5	3	2	Anantpur
-	-	-	-	-	-	67	49	18	Kanikend
			-----Un-inhabited-----						Sethwa
			-----Un-inhabited-----						Kunda

**VILLAGE PRIMARY
C D Block -**

Location code number	Name of Village	Illiterates			Total workers			Main workers		
		Persons	Males	Females	Persons	Males	Females	Persons	Males	Females
		20	21	22	23	24	25	26	27	28
349551	Lakrahi				-----Un-inhabited-----					
349552	Debodih	502	171	331	530	268	262	165	144	21
349553	Rasaila				-----Un-inhabited-----					
349554	Mohanpur	536	212	324	384	246	138	280	198	82
349555	Jogidih	441	164	277	425	251	174	95	75	20
349556	Itain	533	202	331	522	308	214	167	138	29
349557	Bishunidih	249	101	148	280	148	132	37	32	5
349558	Butwaria	18	8	10	14	6	8	-	-	-
349559	Belatanr	12	8	4	10	8	2	10	8	2
349560	Kairi	112	48	64	132	69	63	127	66	61
349561	Hardia	8	4	4	8	3	5	8	3	5
349562	Madkupi				-----Un-inhabited-----					
349563	Lohar	80	37	43	39	19	20	38	18	20
349564	Bad	440	164	276	413	215	198	354	177	177
349565	Kathara	228	93	135	140	135	5	138	134	4
349566	Naraidih	384	115	269	295	177	118	107	99	8
349567	Sarbidih	22	8	14	30	13	17	10	10	-
349568	Tulachak	7	2	5	5	3	2	2	2	-
349569	Samaldih	1,059	454	605	1,026	609	417	207	190	17
349570	Ramdih	278	103	175	206	173	33	198	168	30
349571	Nauachak	112	37	75	104	55	49	57	46	11
349572	Anandibad	1	-	1	1	1	-	-	-	-
349573	Chanddih	185	66	119	123	91	32	90	90	-
349574	Lachhmandih	43	23	20	21	11	10	8	8	-
349575	Dhanara				-----Un-inhabited-----					
349576	Rajghati	914	418	496	658	323	335	53	37	16
349577	Basodih	621	237	384	354	318	36	311	298	13
349578	Derkurwa				-----Un-inhabited-----					
349579	Modidih	162	70	92	151	143	8	90	87	3
349580	Bariardih	216	88	128	223	191	32	163	154	9
349581	Dumri	454	156	298	434	210	224	213	195	18
349582	Rautdih	320	111	209	334	190	144	176	166	10
349583	Pachmo	355	133	222	324	205	119	135	111	24
349584	Tehro	626	245	381	601	322	279	287	209	78
349585	Kalidih	262	89	173	235	112	123	112	97	15
349586	Halkusa	266	96	170	161	157	4	112	109	3
349587	Masania				-----Un-inhabited-----					
349588	Gargahia	31	16	15	31	17	14	3	3	-
349589	Matukdih	71	27	44	39	36	3	22	21	1
349590	Sirmatdih				-----Un-inhabited-----					
349591	Koslo				-----Un-inhabited-----					
349592	Shabagi	7	4	3	4	4	-	4	4	-
349593	Nandudih	395	166	229	196	192	4	192	188	4
349594	Khab	322	120	202	262	144	118	47	43	4
349595	Gharkola				-----Un-inhabited-----					
349596	Patro				-----Un-inhabited-----					
349597	Karmo				-----Un-inhabited-----					
349598	Khiri Kalan	75	36	39	57	32	25	2	2	-
349599	Khiri Khurd				-----Un-inhabited-----					
349600	Mohanria	140	72	68	99	51	48	44	38	6
349601	Khawasdih	277	121	156	192	100	92	2	1	1
349602	Bhuladih	159	72	87	122	59	63	55	49	6
349603	Bhertukki				-----Un-inhabited-----					
349604	Kothiar	1,149	482	667	845	442	403	465	247	218
349605	Dhursahi	67	30	37	61	28	33	13	11	2
349606	Ratanpur	75	31	44	70	39	31	31	18	13
349607	Anantpur	8	4	4	6	3	3	2	2	-
349608	Kanikend	104	42	62	99	53	46	36	23	13
349609	Sethwa				-----Un-inhabited-----					
349610	Kunda				-----Un-inhabited-----					

PRIMARY CENSUS ABSTRACT

CENSUS ABSTRACT
Satgawan

Industrial category of main workers													Name of Village 2
Cultivators			Household industry						Other workers				
			Agricultural labourers			workers							
Persons	Males	Females	Persons	Males	Females	Persons	Males	Females	Persons	Males	Females		
29	30	31	32	33	34	35	36	37	38	39	40		
-----Un-inhabited-----												Lakrahi	
74	60	14	48	44	4	13	11	2	30	29	1	Debodih	
-----Un-inhabited-----												Rasaila	
145	130	15	130	64	66	-	-	-	5	4	-	Mohanpur	
46	44	2	4	3	1	3	2	1	42	26	16	Jogidih	
35	31	4	115	93	22	1	1	-	16	13	3	Itain	
5	4	1	3	3	-	-	-	-	29	25	4	Bishunidih	
-	-	-	-	-	-	-	-	-	-	-	-	Butwaria	
7	6	1	1	1	-	1	-	1	1	1	-	Belatanr	
2	1	1	122	62	60	-	-	-	3	3	-	Kairi	
-	-	-	8	3	5	-	-	-	-	-	-	Hardia	
-----Un-inhabited-----												Madkupi	
34	15	19	3	2	1	-	-	-	1	1	-	Lohar	
-	-	-	181	168	13	1	-	1	172	9	163	Bad	
58	57	1	52	51	1	1	1	-	27	25	2	Kathara	
83	80	3	-	-	-	-	-	-	24	19	5	Naraidih	
3	3	-	-	-	-	-	-	-	7	7	-	Sarbidih	
1	1	-	1	1	-	-	-	-	-	-	-	Tulachak	
18	17	1	16	12	4	4	4	-	169	157	12	Samaldih	
42	42	-	34	28	6	-	-	-	122	98	24	Ramdih	
5	3	2	42	36	6	-	-	-	10	7	3	Nauachak	
-	-	-	-	-	-	-	-	-	-	-	-	Anandibad	
78	78	-	5	5	-	-	-	-	7	7	-	Chanddih	
-	-	-	8	8	-	-	-	-	-	-	-	Lachhmandih	
-----Un-inhabited-----												Dhanara	
16	9	7	19	18	1	-	-	-	18	10	8	Rajghati	
86	85	1	161	156	5	2	1	1	62	56	6	Basodih	
-----Un-inhabited-----												Derkurwa	
-	-	-	27	27	-	-	-	-	63	60	3	Modidih	
8	8	-	2	2	-	33	30	3	120	114	6	Bariardih	
160	151	9	43	36	7	-	-	-	10	8	2	Dumri	
115	109	6	18	16	2	3	3	-	40	38	2	Rautdih	
5	4	1	23	15	8	18	10	8	89	82	7	Pachmo	
177	136	41	56	32	24	-	-	-	54	41	13	Tehro	
88	79	9	18	12	6	-	-	-	6	6	-	Kalidih	
27	27	-	25	25	-	11	11	-	49	46	3	Halkusa	
-----Un-inhabited-----												Masania	
1	1	-	2	2	-	-	-	-	-	-	-	Gargahia	
17	17	-	-	-	-	-	-	-	5	4	1	Matukdih	
-----Un-inhabited-----												Sirmatdih	
-----Un-inhabited-----												Koslo	
4	4	-	-	-	-	-	-	-	-	-	-	Shabagi	
116	115	1	46	46	-	1	-	1	29	27	2	Nandudih	
29	28	1	11	10	1	-	-	-	7	5	2	Khab	
-----Un-inhabited-----												Gharkola	
-----Un-inhabited-----												Patro	
-----Un-inhabited-----												Karmo	
-	-	-	1	1	-	-	-	-	1	1	-	Khiri Kalan	
-----Un-inhabited-----												Khiri Khurd	
-	-	-	38	34	4	-	-	-	6	4	2	Mohanria	
-	-	-	-	-	-	-	-	-	2	1	1	Khawasdih	
45	41	4	8	8	-	-	-	-	2	-	2	Bhuladih	
-----Un-inhabited-----												Bhertukki	
141	135	6	138	69	69	47	29	18	139	14	125	Kothiar	
-	-	-	12	11	1	-	-	-	1	-	1	Dhursahi	
-	-	-	21	18	3	-	-	-	10	-	10	Ratanpur	
-	-	-	2	2	-	-	-	-	-	-	-	Anantpur	
-	-	-	33	21	12	-	-	-	3	2	1	Kanikend	
-----Un-inhabited-----												Sethwa	
-----Un-inhabited-----												Kunda	

VILLAGE PRIMARY
C D Block -

Location code number	Name of Village	Industrial category									
		Marginal workers			Cultivators			Agricultural labourers			
		Persons	Males	Females	Persons	Males	Females	Persons	Males	Females	
1	2	41	42	43	44	45	46	47	48	49	
349551	Lakrahi				-----Un-inhabited-----						
349552	Debodih	365	124	241	80	19	61	101	56	45	
349553	Rasaila				-----Un-inhabited-----						
349554	Mohanpur	104	48	56	2	1	1	99	44	55	
349555	Jogidih	330	176	154	5	2	3	273	150	123	
349556	Itain	355	170	185	20	15	5	262	112	150	
349557	Bishunidih	243	116	127	3	2	1	231	107	124	
349558	Butwaria	14	6	8	-	-	-	13	5	8	
349559	Belatanr	-	-	-	-	-	-	-	-	-	
349560	Kairi	5	3	2	-	-	-	4	2	2	
349561	Hardia	-	-	-	-	-	-	-	-	-	
349562	Madkupi				-----Un-inhabited-----						
349563	Lohar	1	1	-	-	-	-	-	-	-	
349564	Bad	59	38	21	1	-	1	34	33	1	
349565	Kathara	2	1	1	-	-	-	-	-	-	
349566	Naraidih	188	78	110	187	77	110	1	1	-	
349567	Sarbidih	20	3	17	8	1	7	-	-	-	
349568	Tulachak	3	1	2	2	1	1	1	-	1	
349569	Samaldih	819	419	400	26	19	7	669	300	369	
349570	Ramdih	8	5	3	1	1	-	4	1	3	
349571	Nauachak	47	9	38	3	1	2	37	7	30	
349572	Anandibad	1	1	-	-	-	-	-	-	-	
349573	Chanddih	33	1	32	31	1	30	2	-	2	
349574	Lachhmandih	13	3	10	-	-	-	13	3	10	
349575	Dhanara				-----Un-inhabited-----						
349576	Rajghati	605	286	319	2	1	1	376	155	221	
349577	Basodih	43	20	23	1	1	-	-	-	-	
349578	Derkurwa				-----Un-inhabited-----						
349579	Modidih	61	56	5	-	-	-	3	3	-	
349580	Bariardih	60	37	23	5	1	4	16	9	7	
349581	Dumri	221	15	206	7	3	4	210	9	201	
349582	Rautdih	158	24	134	4	-	4	131	6	125	
349583	Pachmo	189	94	95	8	3	5	135	50	85	
349584	Tehro	314	113	201	19	11	8	162	81	81	
349585	Kalidih	123	15	108	94	5	89	25	7	18	
349586	Halkusa	49	48	1	4	4	-	16	16	-	
349587	Masania				-----Un-inhabited-----						
349588	Gargahia	28	14	14	1	-	1	27	14	13	
349589	Matukdih	17	15	2	7	7	-	1	1	-	
349590	Sirmatdih				-----Un-inhabited-----						
349591	Koslo				-----Un-inhabited-----						
349592	Shabagi	-	-	-	-	-	-	-	-	-	
349593	Nandudih	4	4	-	1	1	-	1	1	-	
349594	Khab	215	101	114	1	1	-	212	99	113	
349595	Gharkola				-----Un-inhabited-----						
349596	Patro				-----Un-inhabited-----						
349597	Karmo				-----Un-inhabited-----						
349598	Khiri Kalan	55	30	25	1	-	1	44	26	18	
349599	Khiri Khurd				-----Un-inhabited-----						
349600	Mohanria	55	13	42	-	-	-	53	12	41	
349601	Khawasdih	190	99	91	-	-	-	178	93	85	
349602	Bhuladih	67	10	57	55	8	47	10	1	9	
349603	Bhertukki				-----Un-inhabited-----						
349604	Kothiar	380	195	185	26	13	13	329	171	158	
349605	Dhursahi	48	17	31	-	-	-	9	6	3	
349606	Ratanpur	39	21	18	1	-	1	8	5	3	
349607	Anantpur	4	1	3	-	-	-	1	1	-	
349608	Kanikend	63	30	33	-	-	-	38	20	18	
349609	Sethwa				-----Un-inhabited-----						
349610	Kunda				-----Un-inhabited-----						

PRIMARY CENSUS ABSTRACT

CENSUS ABSTRACT
Satgawan

of marginal workers										Location code number
Household industry workers			Other workers			Non-workers			Name of Village 2	
Persons	Males	Females	Persons	Males	Females	Persons	Males	Females		1
50	51	52	53	54	55	56	57	58		
			-----Un-inhabited-----						Lakrahi	349551
103	5	98	81	44	37	575	281	294	Debodih	349552
			-----Un-inhabited-----						Rasaila	349553
-	-	-	3	3	-	629	272	357	Mohanpur	349554
8	5	3	44	19	25	497	222	275	Jogidih	349555
36	22	14	37	21	16	651	281	370	Itain	349556
-	-	-	9	7	2	289	129	160	Bishunidih	349557
-	-	-	1	1	-	13	8	5	Butwaria	349558
-	-	-	-	-	-	4	2	2	Belatanr	349559
-	-	-	1	1	-	129	65	64	Kairi	349560
-	-	-	-	-	-	9	7	2	Hardia	349561
			-----Un-inhabited-----						Madkupi	349562
1	1	-	-	-	-	60	32	28	Lohar	349563
-	-	-	24	5	19	448	219	229	Bad	349564
1	-	1	1	1	-	320	118	202	Kathara	349565
-	-	-	-	-	-	584	255	329	Naraidih	349566
-	-	-	12	2	10	9	5	4	Sarbidih	349567
-	-	-	-	-	-	9	3	6	Tulachak	349568
17	9	8	107	91	16	1,641	769	872	Samaldih	349569
-	-	-	3	3	-	476	170	306	Ramdih	349570
2	-	2	5	1	4	117	52	65	Nauachak	349571
-	-	-	1	1	-	2	1	1	Anandibad	349572
-	-	-	-	-	-	221	81	140	Chanddih	349573
-	-	-	-	-	-	29	16	13	Lachhmandih	349574
			-----Un-inhabited-----						Dhanara	349575
10	1	9	217	129	88	675	347	328	Rajghati	349576
-	-	-	42	19	23	1,000	352	648	Basodih	349577
			-----Un-inhabited-----						Derkurwa	349578
-	-	-	58	53	5	364	119	245	Modidih	349579
12	5	7	27	22	5	486	182	304	Bariardih	349580
-	-	-	4	3	1	414	211	203	Dumri	349581
12	9	3	11	9	2	485	225	260	Rautdih	349582
3	1	2	43	40	3	596	256	340	Pachmo	349583
6	3	3	127	18	109	542	275	267	Tehro	349584
-	-	-	4	3	1	254	127	127	Kalidih	349585
8	8	-	21	20	1	441	151	290	Halkusa	349586
			-----Un-inhabited-----						Masania	349587
-	-	-	-	-	-	22	12	10	Gargahia	349588
-	-	-	9	7	2	132	53	79	Matukdih	349589
			-----Un-inhabited-----						Sirmatdih	349590
			-----Un-inhabited-----						Koslo	349591
-	-	-	-	-	-	6	3	3	Shabagi	349592
-	-	-	2	2	-	607	234	373	Nandudih	349593
1	-	1	1	1	-	273	125	148	Khab	349594
			-----Un-inhabited-----						Gharkola	349595
			-----Un-inhabited-----						Patro	349596
			-----Un-inhabited-----						Karmo	349597
9	4	5	1	-	1	51	31	20	Khiri Kalan	349598
			-----Un-inhabited-----						Khiri Khurd	349599
-	-	-	2	1	1	58	35	23	Mohanria	349600
11	5	6	1	1	-	193	101	92	Khawasdih	349601
-	-	-	2	1	1	88	43	45	Bhuladih	349602
			-----Un-inhabited-----						Bhertukki	349603
13	6	7	12	5	7	904	467	437	Kothiar	349604
5	1	4	34	10	24	37	17	20	Dhursahi	349605
4	3	1	26	13	13	48	20	28	Ratanpur	349606
-	-	-	3	-	3	7	4	3	Anantpur	349607
9	4	5	16	6	10	72	38	34	Kanikend	349608
			-----Un-inhabited-----						Sethwa	349609
			-----Un-inhabited-----						Kunda	349610

**VILLAGE PRIMARY
C D Block -**

Location code number	Name of Village	Area of Village in hectares	Number of households	Total population (including institutional and houseless population)			Population in the age-group 0-6		
				Persons	Males	Females	Persons	Males	Females
1	2	3	4	5	6	7	8	9	10
349611	Pachane	732.00	25	170	89	81	41	17	24
349612	Hadhadwa	725.00	68	353	184	169	80	46	34
349613	Kirtania	556.29		-----Un-inhabited-----					
349614	Donaia	970.04	200	1,246	641	605	229	122	107
349615	Simratari	441.37	20	137	68	69	31	14	17
349616	Jamtoto	36.06	41	266	132	134	43	21	22
349617	Karchaita	126.00	83	518	260	258	108	52	56
349618	Mathadih	92.96	45	305	145	160	62	28	34
349619	Angar	311.00	184	1,105	518	587	244	114	130
349620	Nagari	101.71	50	286	160	126	37	19	18
349621	Jhinguaia	110.00	12	72	38	34	9	3	6
349622	Jogidih	65.00	114	701	374	327	145	74	71
349623	Gajodih	19.27	111	692	367	325	121	61	60
349624	Manorathdih	143.80	65	364	174	190	74	34	40
349625	Udhokania	62.93		-----Un-inhabited-----					
349626	Mathuradih	42.87	50	365	198	167	73	43	30
349627	Masania	3.44	1	9	4	5	3	1	2
349628	Jagnidih	20.10	36	298	140	158	58	24	34
349629	Nawadih	83.15	268	1,655	871	784	306	167	139
349630	Tamoria	10.17		-----Un-inhabited-----					
349631	Jharahi	35.77		-----Un-inhabited-----					
349632	Bhagadih	58.73	210	1,269	662	607	203	104	99
349633	Khuta	169.08	286	1,705	936	769	236	125	111
349634	Bariarpur	50.51	7	70	35	35	12	6	6
349635	Jhanjidih	50.26	66	495	235	260	96	44	52
349636	Ghurmuria	65.32	45	313	170	143	63	39	24
349637	Ambabad	994.00	324	2,167	1,077	1,090	370	186	184
349638	Samaidih	172.00	148	915	449	466	159	77	82

PRIMARY CENSUS ABSTRACT

CENSUS ABSTRACT
Satgawan

Scheduled Castes population			Scheduled Tribes population			Literates			Name of Village
Persons	Males	Females	Persons	Males	Females	Persons	Males	Females	
11	12	13	14	15	16	17	18	19	2
-	-	-	-	-	-	36	28	8	Pachane
52	29	23	-	-	-	64	46	18	Hadhadwa
-----Un-inhabited-----									
38	24	14	5	3	2	550	353	197	Kirtania
78	39	39	4	3	1	19	8	11	Donaia
-	-	-	-	-	-	80	42	38	Simratari
151	70	81	-	-	-	80	42	38	Jamtoto
47	21	26	-	-	-	305	162	143	Karchaita
380	195	185	-	-	-	102	67	35	Mathadih
-	-	-	-	-	-	385	239	146	Angar
-	-	-	-	-	-	221	138	83	Nagari
-	-	-	-	-	-	41	31	10	Jhinguaia
181	98	83	-	-	-	190	145	45	Jogidih
-	-	-	-	-	-	339	247	92	Gajodih
-	-	-	-	-	-	158	105	53	Manorathdih
-----Un-inhabited-----									
-	-	-	-	-	-	192	136	56	Udhokania
-	-	-	-	-	-	6	3	3	Mathuradih
-	-	-	-	-	-	171	99	72	Masania
233	120	113	-	-	-	900	625	275	Jagnidih
-----Un-inhabited-----									
-----Un-inhabited-----									
105	54	51	-	-	-	817	490	327	Nawadih
91	46	45	-	-	-	1,189	741	448	Tamoria
13	6	7	-	-	-	28	18	10	Jharahi
12	6	6	-	-	-	250	141	109	Bhagadih
10	4	6	-	-	-	147	102	45	Khuta
414	204	210	3	3	-	937	620	317	Bariarpur
40	18	22	-	-	-	413	284	129	Jhanjidih
									Ghurmuria
									Ambabad
									Samaidih

VILLAGE PRIMARY
C D Block -

Location code number	Name of Village	Illiterates			Total workers			Main workers		
		Persons	Males	Females	Persons	Males	Females	Persons	Males	Females
		20	21	22	23	24	25	26	27	28
349611	Pachane	134	61	73	82	42	40	-	-	-
349612	Hadhadwa	289	138	151	162	81	81	-	-	-
349613	Kirtania	-----Un-inhabited-----								
349614	Donaia	696	288	408	597	317	280	133	78	55
349615	Simratari	118	60	58	76	41	35	-	-	-
349616	Jamtoto	186	90	96	124	63	61	11	11	-
349617	Karchaita	213	98	115	249	129	120	244	127	117
349618	Mathadih	203	78	125	189	93	96	7	6	1
349619	Angar	720	279	441	468	213	255	311	165	146
349620	Nagari	65	22	43	73	68	5	51	48	3
349621	Jhinguaia	31	7	24	16	16	-	7	7	-
349622	Jogidih	511	229	282	368	201	167	282	154	128
349623	Gajodih	353	120	233	388	226	162	3	1	2
349624	Manorathdih	206	69	137	204	100	104	64	62	2
349625	Udhokania	-----Un-inhabited-----								
349626	Mathuradih	173	62	111	96	89	7	78	72	6
349627	Masania	3	1	2	3	3	-	2	2	-
349628	Jagnidih	127	41	86	56	55	1	51	51	-
349629	Nawadih	755	246	509	541	433	108	496	407	89
349630	Tamoria	-----Un-inhabited-----								
349631	Jharahi	-----Un-inhabited-----								
349632	Bhagadih	452	172	280	596	347	249	454	300	154
349633	Khuta	516	195	321	686	463	223	361	302	59
349634	Bariarpur	42	17	25	33	16	17	33	16	17
349635	Jhanjidih	245	94	151	219	113	106	219	113	106
349636	Ghurmuria	166	68	98	190	99	91	61	56	5
349637	Ambabad	1,230	457	773	1,163	580	583	889	446	443
349638	Samaidih	502	165	337	463	239	224	297	181	116

PRIMARY CENSUS ABSTRACT

CENSUS ABSTRACT
Satgawan

Industrial category of main workers													Name of Village
Cultivators			Household industry						Other workers				
			Agricultural labourers			workers							
Persons	Males	Females	Persons	Males	Females	Persons	Males	Females	Persons	Males	Females	2	
29	30	31	32	33	34	35	36	37	38	39	40		
-	-	-	-	-	-	-	-	-	-	-	-	Pachane	
-	-	-	-	-	-	-	-	-	-	-	-	Hadhadwa	
-----Un-inhabited-----												Kirtania	
12	12	-	57	54	3	2	-	2	62	12	50	Donaia	
-	-	-	-	-	-	-	-	-	-	-	-	Simratari	
8	8	-	2	2	-	-	-	-	1	1	-	Jamtoto	
10	6	4	231	119	112	-	-	-	3	2	1	Karchaita	
-	-	-	1	1	-	1	-	1	5	5	-	Mathadih	
105	86	19	91	74	17	-	-	-	115	5	110	Angar	
6	6	-	40	39	1	-	-	-	5	3	2	Nagari	
4	4	-	3	3	-	-	-	-	-	-	-	Jhingua	
-	-	-	273	146	127	-	-	-	9	8	1	Jogidih	
-	-	-	3	1	2	-	-	-	-	-	-	Gajodih	
41	41	-	21	20	1	-	-	-	2	1	1	Manorathdih	
-----Un-inhabited-----												Udhokania	
66	63	3	4	3	1	-	-	-	8	6	2	Mathuradih	
2	2	-	-	-	-	-	-	-	-	-	-	Masania	
24	24	-	20	20	-	-	-	-	7	7	-	Jagnidih	
380	341	39	90	48	42	-	-	-	26	18	8	Nawadih	
-----Un-inhabited-----												Tamoria	
-----Un-inhabited-----												Jharahi	
5	5	-	309	169	140	4	4	-	136	122	14	Bhagadih	
63	57	6	115	63	52	9	9	-	174	173	1	Khuta	
2	1	1	31	15	16	-	-	-	-	-	-	Bariarpur	
9	5	4	209	107	102	-	-	-	1	1	-	Jhanjidih	
26	25	1	30	27	3	-	-	-	5	4	1	Ghurmuria	
141	75	66	713	350	363	2	1	1	33	20	13	Ambabad	
161	107	54	126	66	60	-	-	-	10	8	2	Samaidih	

VILLAGE PRIMARY
C D Block -

Location code number	Name of Village	Industrial category								
		Marginal workers			Cultivators			Agricultural labourers		
		Persons	Males	Females	Persons	Males	Females	Persons	Males	Females
1	2	41	42	43	44	45	46	47	48	49
349611	Pachane	82	42	40	-	-	-	79	39	40
349612	Hadhadwa	162	81	81	-	-	-	162	81	81
349613	Kirtania	-----Un-inhabited-----								
349614	Donaia	464	239	225	11	8	3	393	208	185
349615	Simratari	76	41	35	20	10	10	56	31	25
349616	Jamtoto	113	52	61	42	40	2	65	12	53
349617	Karchaita	5	2	3	-	-	-	4	2	2
349618	Mathadih	182	87	95	-	-	-	179	84	95
349619	Angar	157	48	109	2	1	1	147	45	102
349620	Nagari	22	20	2	-	-	-	21	20	1
349621	Jhinguaia	9	9	-	-	-	-	9	9	-
349622	Jogidih	86	47	39	-	-	-	84	46	38
349623	Gajodih	385	225	160	22	15	7	363	210	153
349624	Manorathdih	140	38	102	124	34	90	16	4	12
349625	Udhokania	-----Un-inhabited-----								
349626	Mathuradih	18	17	1	11	11	-	-	-	-
349627	Masania	1	1	-	1	1	-	-	-	-
349628	Jagnidih	5	4	1	-	-	-	5	4	1
349629	Nawadih	45	26	19	26	10	16	15	14	1
349630	Tamoria	-----Un-inhabited-----								
349631	Jharahi	-----Un-inhabited-----								
349632	Bhagadih	142	47	95	-	-	-	56	32	24
349633	Khuta	325	161	164	102	61	41	206	83	123
349634	Bariarpur	-	-	-	-	-	-	-	-	-
349635	Jhanjidih	-	-	-	-	-	-	-	-	-
349636	Ghurmuria	129	43	86	84	20	64	45	23	22
349637	Ambabad	274	134	140	30	22	8	236	109	127
349638	Samaidih	166	58	108	4	2	2	159	55	104

PRIMARY CENSUS ABSTRACT

CENSUS ABSTRACT

Satgawan

of marginal workers										Location code number
Household industry workers			Other workers			Non-workers			Name of Village 2	
Persons 50	Males 51	Females 52	Persons 53	Males 54	Females 55	Persons 56	Males 57	Females 58		1
-	-	-	3	3	-	88	47	41	Pachane	349611
-	-	-	-	-	-	191	103	88	Hadhadwa	349612
-----Un-inhabited-----										
20	12	8	40	11	29	649	324	325	Kirtania	349613
-	-	-	-	-	-	61	27	34	Donaia	349614
-	-	-	-	-	-	61	27	34	Simratari	349615
1	-	1	5	-	5	142	69	73	Jamtoto	349616
-	-	-	1	-	1	269	131	138	Karchaita	349617
2	2	-	1	1	-	116	52	64	Mathadih	349618
-	-	-	8	2	6	637	305	332	Angar	349619
-	-	-	1	-	1	213	92	121	Nagari	349620
-	-	-	-	-	-	56	22	34	Jhinguaia	349621
-	-	-	2	1	1	333	173	160	Jogidih	349622
-	-	-	-	-	-	304	141	163	Gajodih	349623
-	-	-	-	-	-	160	74	86	Manorathdih	349624
-----Un-inhabited-----										
-	-	-	7	6	1	269	109	160	Udhokania	349625
-	-	-	-	-	-	6	1	5	Mathuradih	349626
-	-	-	-	-	-	6	1	5	Masania	349627
-	-	-	-	-	-	242	85	157	Jagnidih	349628
-	-	-	4	2	2	1,114	438	676	Nawadih	349629
-----Un-inhabited-----										
-----Un-inhabited-----										
-	-	-	86	15	71	673	315	358	Tamoria	349630
-	-	-	-	-	-	-	-	-	Jharahi	349631
-	-	-	86	15	71	673	315	358	Bhagadih	349632
1	1	-	16	16	-	1,019	473	546	Khuta	349633
-	-	-	-	-	-	37	19	18	Bariarpur	349634
-	-	-	-	-	-	276	122	154	Jhanjidih	349635
-	-	-	-	-	-	123	71	52	Ghurmuria	349636
1	1	-	7	2	5	1,004	497	507	Ambabad	349637
1	-	1	2	1	1	452	210	242	Samaidih	349638

VILLAGE PRIMARY
C D Block -

Location code number	Name of Village	Area of Village in hectares	Number of households	Total population (including institutional and houseless population)			Population in the age-group 0-6		
				Persons	Males	Females	Persons	Males	Females
				5	6	7	8	9	10
0033	Kodarma (Total)	16,057.28	15,283	93,240	47,584	45,656	17,645	9,027	8,618
0033	Kodarma (Rural)	15,175.28	13,148	80,303	40,963	39,340	15,142	7,708	7,434
0033	Kodarma (Urban)	882.00	2,135	12,937	6,621	6,316	2,503	1,319	1,184
RURAL									
349639	Jharki Alias Tatgain	494.46	44	331	151	180	88	35	53
349640	Pichhli	306.83			-----Un-inhabited-----				
349641	Ambakola	708.01	26	162	88	74	30	16	14
349642	Goriato	492.04			-----Un-inhabited-----				
349643	Chanako	162.00	32	229	122	107	56	31	25
349644	Koabar	818.00	486	2,591	1,326	1,265	404	197	207
349645	Meghatari	33.00	17	102	46	56	36	13	23
349646	Belatanr	122.00	25	179	99	80	40	27	13
349647	Hathwadharan	94.00	111	703	358	345	184	95	89
349648	Jarga	813.00	136	882	462	420	201	95	106
349649	Barhoria	78.00	5	34	18	16	7	4	3
349650	Dhodharpania	100.00			-----Un-inhabited-----				
349651	Karmatari	74.00			-----Un-inhabited-----				
349652	Doiadih	110.66	133	865	442	423	154	76	78
349653	Lalmandighthu	58.95	45	288	148	140	58	33	25
349654	Bhandarwa	81.00	203	1,364	742	622	254	136	118
349655	Sangramdih	107.00	154	888	449	439	177	84	93
349656	Chandedih	153.00	316	1,741	883	858	343	159	184
349657	Pipradih	112.00	110	698	355	343	103	56	47
349658	Dumardiha	378.00	650	3,989	1,947	2,042	791	376	415
349659	Sonedih	109.00	80	613	320	293	115	59	56
349660	Belgarha	165.00	200	1,217	619	598	201	113	88
349661	Kharkhoro	67.00	118	807	436	371	153	85	68
349662	Gadidih	70.00	86	377	196	181	71	34	37
349663	Puto	138.00	253	1,491	771	720	267	130	137
349664	Chutiar	87.96	213	1,254	630	624	216	108	108
349665	Charadih	43.84	271	1,648	858	790	286	144	142
349666	Kareabar	53.97	159	948	502	446	147	74	73
349667	Jhumri	76.00	643	3,855	1,993	1,862	677	347	330
349668	Kanungobigha	39.00	52	310	152	158	63	31	32
349669	Sujanpur	22.57	52	276	137	139	38	20	18
349670	Lochanpur	56.00	236	1,550	797	753	286	155	131
349671	Nauadih	126.00	122	647	323	324	148	82	66
349672	Shahpur	38.00	19	99	45	54	17	9	8
349673	Purmanagar	141.00	436	2,536	1,366	1,170	430	229	201
349674	Mahthadih	24.00			-----Un-inhabited-----				
349675	Pandedih	57.00	326	1,920	1,031	889	378	214	164
349676	Ratithamai	95.75	89	622	302	320	134	72	62
349677	Bansdharwa	113.00	205	1,302	661	641	279	138	141
349678	Singhpur	88.00	39	239	112	127	52	24	28
349679	Khairidih	156.00	98	644	334	310	135	75	60
349680	Kakoria Thamai	117.00	47	357	183	174	75	37	38
349681	Dewanidhab	54.00			-----Un-inhabited-----				
349682	Chandrodi	167.00	111	731	386	345	155	81	74
349683	Chaturdih	36.00			-----Un-inhabited-----				
349684	Garhai	153.00	184	1,172	590	582	220	112	108
349685	Garaindih	116.00	83	475	250	225	97	50	47
349686	Baheradi	156.00	100	623	319	304	108	42	66
349687	Naitanr	53.00	74	460	211	249	103	44	59
349688	Kamadi	103.00	37	212	92	120	47	24	23
349689	Anantdi	130.00	159	1,044	519	525	190	81	109
349690	Lariyadi	140.00	336	1,827	936	891	305	171	134
349691	Birinda	91.00	117	915	468	447	170	85	85
349692	Salaia	413.00	269	1,826	967	859	306	162	144
349693	Pathaldi	473.00	346	2,192	1,136	1,056	435	229	206
349694	Kolgarma	445.00	284	1,866	945	921	350	180	170

PRIMARY CENSUS ABSTRACT

CENSUS ABSTRACT

Kodarma

Scheduled Castes population			Scheduled Tribes population			Literates			Name of Village
Persons	Males	Females	Persons	Males	Females	Persons	Males	Females	
11	12	13	14	15	16	17	18	19	2
15,428	7,826	7,602	454	221	233	49,695	30,607	19,088	Kodarma (Total)
14,318	7,252	7,066	389	189	200	42,651	26,406	16,245	Kodarma (Rural)
1,110	574	536	65	32	33	7,044	4,201	2,843	Kodarma (Urban)
RURAL									
24	12	12	-	-	-	114	71	43	Jharki Alias Tatgain
-----Un-inhabited-----									
-	-	-	-	-	-	61	43	18	Pichhli
-----Un-inhabited-----									
-	-	-	-	-	-	89	63	26	Ambakola
447	224	223	42	18	24	1,677	987	690	Goriato
69	31	38	-	-	-	35	23	12	Chanako
-	-	-	-	-	-	72	45	27	Koabar
387	198	189	-	-	-	276	176	100	Meghatari
42	24	18	-	-	-	419	275	144	Belatanr
34	18	16	-	-	-	12	8	4	Hathwadharan
-----Un-inhabited-----									
-----Un-inhabited-----									
173	87	86	-	-	-	487	297	190	Jarga
1	1	-	-	-	-	160	100	60	Barhoria
-	-	-	15	8	7	767	491	276	Dhodharpania
60	25	35	-	-	-	483	316	167	Karmatari
364	175	189	-	-	-	845	531	314	Doiadih
9	4	5	-	-	-	403	239	164	Lalmandigthu
1,010	509	501	-	-	-	1,928	1,165	763	Bhandarwa
1	-	1	-	-	-	316	213	103	Sangramdih
78	36	42	1	-	1	711	425	286	Chandedih
-	-	-	-	-	-	307	216	91	Pipradih
12	7	5	3	1	2	188	117	71	Dumardiha
150	71	79	3	1	2	841	535	306	Sondedih
214	99	115	-	-	-	635	400	235	Belgarha
335	175	160	9	8	1	965	587	378	Kharkhoro
133	77	56	-	-	-	541	356	185	Gadidih
1,440	748	692	10	4	6	2,253	1,412	841	Puto
-	-	-	-	-	-	192	107	85	Chutiar
45	22	23	21	11	10	194	103	91	Charadih
435	232	203	-	-	-	931	561	370	Kareabar
355	180	175	-	-	-	250	158	92	Jhumri
99	45	54	-	-	-	36	20	16	Kanungobigha
812	447	365	-	-	-	1,483	963	520	Sujanpur
-----Un-inhabited-----									
18	9	9	-	-	-	1,049	662	387	Lochanpur
28	16	12	-	-	-	265	162	103	Nauadiah
301	145	156	-	-	-	627	411	216	Shahpur
-	-	-	-	-	-	106	64	42	Purnanagar
-	-	-	-	-	-	315	199	116	Mahthadih
-	-	-	-	-	-	160	107	53	Pandedih
-----Un-inhabited-----									
-	-	-	-	-	-	379	251	128	Ratithamai
-----Un-inhabited-----									
-	-	-	-	-	-	534	345	189	Bansdharwa
117	65	52	-	-	-	199	130	69	Singhpur
409	206	203	-	-	-	300	203	97	Khairidih
-	-	-	-	-	-	199	124	75	Kakoria Thamai
7	3	4	1	1	-	105	51	54	Dewanidhab
222	113	109	-	-	-	571	357	214	Chandrodi
452	227	225	-	-	-	996	612	384	Chaturdih
310	158	152	-	-	-	481	300	181	Garhai
310	164	146	-	-	-	977	641	336	Garaindih
270	142	128	-	-	-	1,313	794	519	Baheradih
259	129	130	-	-	-	981	614	367	Naitanr
-	-	-	-	-	-	105	51	54	Kamaidih
222	113	109	-	-	-	571	357	214	Anantdih
452	227	225	-	-	-	996	612	384	Lariyadih
310	158	152	-	-	-	481	300	181	Birinda
310	164	146	-	-	-	977	641	336	Salaia
270	142	128	-	-	-	1,313	794	519	Pathaldiha
259	129	130	-	-	-	981	614	367	Kolgarma

**VILLAGE PRIMARY
C D Block -**

Location code number	Name of Village	Illiterates			Total workers			Main workers		
		Persons	Males	Females	Persons	Males	Females	Persons	Males	Females
		20	21	22	23	24	25	26	27	28
0033	Kodarma (Total)	43,545	16,977	26,568	31,050	21,599	9,451	17,126	14,140	2,986
0033	Kodarma (Rural)	37,652	14,557	23,095	27,140	18,660	8,480	15,197	12,348	2,849
0033	Kodarma (Urban)	5,893	2,420	3,473	3,910	2,939	971	1,929	1,792	137
RURAL										
349639	Jharki Alias Tatgain	217	80	137	125	76	49	94	70	24
349640	Pichhli				-----Un-inhabited-----					
349641	Ambakola	101	45	56	65	52	13	57	46	11
349642	Goriato				-----Un-inhabited-----					
349643	Chanako	140	59	81	91	59	32	81	54	27
349644	Koabar	914	339	575	690	557	133	572	490	82
349645	Meghatari	67	23	44	42	23	19	1	-	1
349646	Belatanr	107	54	53	56	43	13	4	3	1
349647	Hathwadharan	427	182	245	276	162	114	-	-	-
349648	Jarga	463	187	276	328	222	106	3	3	-
349649	Barhoria	22	10	12	11	11	-	1	1	-
349650	Dhodharpania				-----Un-inhabited-----					
349651	Karmatari				-----Un-inhabited-----					
349652	Doiadih	378	145	233	402	221	181	378	206	172
349653	Lalmandighthu	128	48	80	113	60	53	110	58	52
349654	Bhandarwa	597	251	346	338	317	21	308	290	18
349655	Sangramdih	405	133	272	225	204	21	213	195	18
349656	Chandedih	896	352	544	533	448	85	472	416	56
349657	Pipradih	295	116	179	313	170	143	160	136	24
349658	Dumardiha	2,061	782	1,279	1,217	868	349	645	557	88
349659	Sonedih	297	107	190	253	128	125	231	119	112
349660	Belgarha	506	194	312	422	290	132	278	192	86
349661	Kharkhoro	500	220	280	411	202	209	294	92	202
349662	Gadidih	189	79	110	111	100	11	103	94	9
349663	Puto	650	236	414	471	363	108	178	157	21
349664	Chutiar	619	230	389	315	279	36	310	277	33
349665	Charadih	683	271	412	451	366	85	310	280	30
349666	Kareabar	407	146	261	263	234	29	227	208	19
349667	Jhumri	1,602	581	1,021	931	865	66	886	830	56
349668	Kanungobigha	118	45	73	67	65	2	66	64	2
349669	Sujanpur	82	34	48	78	57	21	70	51	19
349670	Lochanpur	619	236	383	496	356	140	347	318	29
349671	Nauadih	397	165	232	186	146	40	170	144	26
349672	Shahpur	63	25	38	28	25	3	28	25	3
349673	Purnanagar	1,053	403	650	873	611	262	492	447	45
349674	Mahthadih				-----Un-inhabited-----					
349675	Pandedih	871	369	502	438	431	7	223	218	5
349676	Ratithamai	357	140	217	369	180	189	78	77	1
349677	Bansdharwa	675	250	425	612	356	256	112	98	14
349678	Singhpur	133	48	85	144	66	78	46	40	6
349679	Khairidih	329	135	194	319	160	159	109	108	1
349680	Kakoria Thamai	197	76	121	188	111	77	16	15	1
349681	Dewanidhab				-----Un-inhabited-----					
349682	Chandrodi	352	135	217	284	172	112	127	123	4
349683	Chaturdih				-----Un-inhabited-----					
349684	Garhai	638	245	393	410	271	139	141	102	39
349685	Garaindih	276	120	156	229	125	104	17	17	-
349686	Baheradi	323	116	207	229	162	67	112	110	2
349687	Naitanr	261	87	174	97	93	4	27	26	1
349688	Kamadi	107	41	66	38	34	4	11	10	1
349689	Anantdi	473	162	311	278	240	38	82	76	6
349690	Lariyadi	831	324	507	492	367	125	240	232	8
349691	Birinda	434	168	266	341	217	124	127	119	8
349692	Salaia	849	326	523	611	425	186	255	173	82
349693	Pathaldi	879	342	537	674	485	189	243	214	29
349694	Kolgarma	885	331	554	894	446	448	328	289	39

PRIMARY CENSUS ABSTRACT

CENSUS ABSTRACT

Kodarma

Industrial category of main workers													Name of Village 2
Cultivators			Household industry						Other workers				
			Agricultural labourers			workers							
Persons	Males	Females	Persons	Males	Females	Persons	Males	Females	Persons	Males	Females		
29	30	31	32	33	34	35	36	37	38	39	40		
2,563	1,726	837	1,850	1,420	430	358	280	78	12,355	10,714	1,641	Kodarma (Total)	
2,445	1,613	832	1,798	1,370	428	308	239	69	10,646	9,126	1,520	Kodarma (Rural)	
118	113	5	52	50	2	50	41	9	1,709	1,588	121	Kodarma (Urban)	
RURAL													
4	2	2	37	28	9	-	-	-	53	40	13	Jharki Alias Tatgain	
-----Un-inhabited-----													
-	-	-	-	-	-	-	-	-	57	46	11	Ambakola	
-----Un-inhabited-----													
6	4	2	34	21	13	-	-	-	41	29	12	Chanako	
21	20	1	2	2	-	30	16	14	519	452	67	Koabar	
-	-	-	-	-	-	-	-	-	1	-	1	Meghatari	
-	-	-	-	-	-	-	-	-	4	3	1	Belatanr	
-	-	-	-	-	-	-	-	-	-	-	-	Hathwadharan	
-	-	-	-	-	-	-	-	-	3	3	-	Jarga	
-	-	-	-	-	-	-	-	-	1	1	-	Barhoria	
-----Un-inhabited-----													
-----Un-inhabited-----													
75	10	65	139	42	97	-	-	-	164	154	10	Doiadih	
-	-	-	60	13	47	-	-	-	50	45	5	Lalmandigthu	
3	2	1	9	4	5	1	1	-	295	283	12	Bhandarwa	
8	6	2	2	1	1	-	-	-	203	188	15	Sangramdih	
5	4	1	13	7	6	2	1	1	452	404	48	Chandedih	
23	15	8	55	44	11	-	-	-	82	77	5	Pipradih	
41	38	3	65	51	14	14	10	4	525	458	67	Dumardiha	
26	13	13	16	11	5	5	-	5	184	95	89	Sonedih	
10	10	-	125	52	73	13	10	3	130	120	10	Belgarha	
285	85	200	-	-	-	2	1	1	7	6	1	Kharkhoro	
1	-	1	-	-	-	1	1	-	101	93	8	Gadidih	
3	2	1	-	-	-	9	6	3	166	149	17	Puto	
31	20	11	-	-	-	1	-	1	278	257	21	Chutiar	
1	1	-	11	10	1	26	23	3	272	246	26	Charadih	
3	3	-	8	4	4	28	26	2	188	175	13	Kareabar	
48	44	4	67	62	5	3	3	-	768	721	47	Jhumri	
-	-	-	2	2	-	-	-	-	64	62	2	Kanungobigha	
-	-	-	16	15	1	-	-	-	54	36	18	Sujanpur	
85	82	3	45	42	3	1	-	1	216	194	22	Lochanpur	
5	5	-	-	-	-	3	2	1	162	137	25	Nauadih	
3	3	-	-	-	-	-	-	-	25	22	3	Shahpur	
99	95	4	28	25	3	26	21	5	339	306	33	Pumanagar	
-----Un-inhabited-----													
7	7	-	1	1	-	-	-	-	215	210	5	Pandedih	
4	3	1	-	-	-	-	-	-	74	74	-	Ratithamai	
9	8	1	1	1	-	2	2	-	100	87	13	Bansdharwa	
3	3	-	-	-	-	-	-	-	43	37	6	Singhpur	
26	26	-	68	68	-	1	1	-	14	13	1	Khairidih	
1	1	-	-	-	-	-	-	-	15	14	1	Kakoria Thamai	
-----Un-inhabited-----													
17	17	-	7	6	1	-	-	-	103	100	3	Dewanidhab	
-----Un-inhabited-----													
48	18	30	15	13	2	-	-	-	78	71	7	Chaturdih	
-	-	-	-	-	-	-	-	-	17	17	-	Garhai	
-	-	-	-	-	-	-	-	-	17	17	-	Garaindih	
37	37	-	63	63	-	-	-	-	12	10	2	Baheradih	
1	1	-	5	5	-	1	1	-	20	19	1	Naitanr	
-	-	-	-	-	-	2	2	-	9	8	1	Kamaidih	
8	7	1	1	1	-	1	1	-	72	67	5	Anantdih	
19	19	-	11	11	-	4	2	2	206	200	6	Lariyadih	
11	10	1	14	14	-	-	-	-	102	95	7	Birinda	
123	54	69	31	21	10	2	2	-	99	96	3	Salaia	
65	49	16	34	31	3	-	-	-	144	134	10	Pathaldiha	
48	21	27	101	96	5	6	6	-	173	166	7	Kolgarma	

VILLAGE PRIMARY
C D Block -

Location code number	Name of Village	Industrial category									
		Marginal workers			Cultivators			Agricultural labourers			
		Persons	Males	Females	Persons	Males	Females	Persons	Males	Females	
1	2	41	42	43	44	45	46	47	48	49	
0033	Kodarma (Total)	13,924	7,459	6,465	3,814	1,328	2,486	3,883	1,809	2,074	
0033	Kodarma (Rural)	11,943	6,312	5,631	3,637	1,298	2,339	3,445	1,513	1,932	
0033	Kodarma (Urban)	1,981	1,147	834	177	30	147	438	296	142	
RURAL											
349639	Jharki Alias Tatgain	31	6	25	1	1	-	27	5	22	
349640	Pichhli	-----Un-inhabited-----									
349641	Ambakola	8	6	2	2	1	1	-	-	-	
349642	Goriato	-----Un-inhabited-----									
349643	Chanako	10	5	5	3	1	2	6	3	3	
349644	Koabar	118	67	51	4	2	2	2	1	1	
349645	Meghatari	41	23	18	-	-	-	41	23	18	
349646	Belatanr	52	40	12	1	1	-	49	38	11	
349647	Hathwadharan	276	162	114	4	4	-	271	157	114	
349648	Jarga	325	219	106	37	28	9	282	187	95	
349649	Barhoria	10	10	-	-	-	-	10	10	-	
349650	Dhodharpania	-----Un-inhabited-----									
349651	Karmatari	-----Un-inhabited-----									
349652	Doiadih	24	15	9	4	1	3	14	9	5	
349653	Lalmandighthu	3	2	1	-	-	-	1	-	1	
349654	Bhandarwa	30	27	3	1	1	-	-	-	-	
349655	Sangramdih	12	9	3	5	3	2	5	4	1	
349656	Chandedih	61	32	29	4	-	4	9	2	7	
349657	Pipradih	153	34	119	7	5	2	121	16	105	
349658	Dumardiha	572	311	261	221	52	169	114	49	65	
349659	Sonedih	22	9	13	-	-	-	-	-	-	
349660	Belgarha	144	98	46	-	-	-	25	20	5	
349661	Kharkhoro	117	110	7	10	5	5	-	-	-	
349662	Gadidih	8	6	2	1	1	-	2	2	-	
349663	Puto	293	206	87	4	1	3	1	1	-	
349664	Chutiar	5	2	3	1	1	-	2	-	2	
349665	Charadih	141	86	55	5	4	1	4	4	-	
349666	Kareabar	36	26	10	-	-	-	4	1	3	
349667	Jhumri	45	35	10	8	5	3	2	2	-	
349668	Kanungobigha	1	1	-	-	-	-	-	-	-	
349669	Sujanpur	8	6	2	1	1	-	2	2	-	
349670	Lochanpur	149	38	111	20	5	15	100	15	85	
349671	Nauadih	16	2	14	-	-	-	-	-	-	
349672	Shahpur	-	-	-	-	-	-	-	-	-	
349673	Purnanagar	381	164	217	242	46	196	45	37	8	
349674	Mahthadih	-----Un-inhabited-----									
349675	Pandedih	215	213	2	4	4	-	26	25	1	
349676	Ratithamai	291	103	188	226	57	169	21	7	14	
349677	Bansdharwa	500	258	242	338	146	192	35	13	22	
349678	Singhpur	98	26	72	89	18	71	-	-	-	
349679	Khairidih	210	52	158	134	16	118	56	20	36	
349680	Kakoria Thamai	172	96	76	126	58	68	-	-	-	
349681	Dewanidhab	-----Un-inhabited-----									
349682	Chandrodih	157	49	108	103	18	85	48	25	23	
349683	Chaturdih	-----Un-inhabited-----									
349684	Garhai	269	169	100	157	100	57	84	45	39	
349685	Garaindih	212	108	104	171	86	85	28	15	13	
349686	Baheradih	117	52	65	76	23	53	39	27	12	
349687	Naitanr	70	67	3	1	1	-	12	11	1	
349688	Kamaidih	27	24	3	-	-	-	-	-	-	
349689	Anantdih	196	164	32	26	22	4	22	10	12	
349690	Lariyadih	252	135	117	26	10	16	129	44	85	
349691	Birinda	214	98	116	108	13	95	22	16	6	
349692	Salaia	356	252	104	74	47	27	207	134	73	
349693	Pathaldiha	431	271	160	38	25	13	30	7	23	
349694	Kolgarma	566	157	409	230	33	197	238	60	178	

VILLAGE PRIMARY
C D Block -

Location code number	Name of Village	Area of Village in hectares	Number of households	Total population (including institutional and houseless population)			Population in the age-group 0-6			
				Persons	Males	Females	Persons	Males	Females	
1	2	3	4	5	6	7	8	9	10	
349695	Phulwariya	126.00	54	339	177	162	71	38	33	
349696	Birjamu	470.00	250	1,600	826	774	316	148	168	
349697	Buchitanr(Raghwadih)	197.00	155	895	400	495	175	87	88	
349698	Bajladih	103.00	19	124	62	62	31	16	15	
349699	Kharkota	141.11	278	1,904	970	934	336	184	152	
349700	Golwadhab	231.00	268	1,605	821	784	304	159	145	
349701	Karipahri	124.00			-----Un-inhabited-----					
349702	Dhebuadih	288.00	157	965	470	495	182	92	90	
349703	Malkoko	223.00			-----Un-inhabited-----					
349704	Jharitanr	116.03	175	1,087	557	530	177	90	87	
349705	Salaidih	144.00	207	1,185	535	650	216	98	118	
349706	Chitarpur	144.00	122	721	363	358	129	67	62	
349707	Indarwa	137.00	317	2,109	1,055	1,054	418	221	197	
349708	Lokai	157.00	318	1,787	916	871	343	191	152	
349709	Balrotanr	81.00	127	850	434	416	157	91	66	
349710	Maliyai	25.21	66	393	200	193	73	37	36	
349711	Kundai	31.50	15	87	42	45	20	9	11	
349712	Baddiha	95.00	261	1,629	836	793	301	150	151	
349713	Tintara	24.35	44	274	141	133	54	27	27	
349714	Mahuatanr	198.00			-----Un-inhabited-----					
349715	Chechai	199.63	402	2,617	1,313	1,304	511	241	270	
349716	Chhatarbar	172.00	516	3,046	1,577	1,469	526	285	241	
349717	Chilhitanr	153.00			-----Un-inhabited-----					
349718	Jungle Sarkar	252.86			-----Un-inhabited-----					
349719	Semratari	63.37			-----Un-inhabited-----					
349720	Dobrajpur	159.16			-----Un-inhabited-----					
349721	Rengiantanr	144.00			-----Un-inhabited-----					
349722	Bishunpur	127.00	95	573	299	274	145	74	71	
349723	Sapha	93.84	7	61	32	29	18	8	10	
349724	Meghatari	133.62	409	2,191	1,124	1,067	458	233	225	
349725	Karharia	233.24	63	359	178	181	72	33	39	
349726	Bishunitikar	177.41	127	722	353	369	150	64	86	
349727	Sitwa Junrormin	0.00	68	302	149	153	53	28	25	
349728	Karharia	51.91			-----Un-inhabited-----					
349729	Gendwadih Bisunpure	120.00	65	404	199	205	76	36	40	
349730	Nawadih	172.00	226	1,373	711	662	250	127	123	
349731	Jhagrahi	53.00			-----Un-inhabited-----					
349732	Sijua	103.00			-----Un-inhabited-----					
URBAN										
349733	Bekobar (CT)	700.00	1,169	7,184	3,629	3,555	1,414	739	675	
349734	Karma (CT)	182.00	966	5,753	2,992	2,761	1,089	580	509	

PRIMARY CENSUS ABSTRACT

CENSUS ABSTRACT

Kodarma

Scheduled Castes population			Scheduled Tribes population			Literates			Name of Village
Persons	Males	Females	Persons	Males	Females	Persons	Males	Females	
11	12	13	14	15	16	17	18	19	2
-	-	-	-	-	-	151	95	56	Phulwariya
57	33	24	-	-	-	909	557	352	Birjamu
218	115	103	10	7	3	396	203	193	Buchitanr(Raghwadih)
124	62	62	-	-	-	58	33	25	Bajladih
103	53	50	-	-	-	1,039	661	378	Kharkota
106	46	60	-	-	-	634	456	178	Golwadhab
-----Un-inhabited-----									
100	48	52	2	-	2	507	312	195	Karipahri
-----Un-inhabited-----									
114	66	48	-	-	-	617	396	221	Dhebuadih
361	159	202	1	1	-	610	333	277	Malkoko
31	13	18	54	29	25	323	196	127	Jharitanr
261	129	132	1	-	1	1,181	701	480	Salaidih
176	89	87	161	83	78	1,093	606	487	Chitarpur
19	8	11	-	-	-	444	267	177	Indarwa
-	-	-	-	-	-	204	125	79	Balrotanr
87	42	45	-	-	-	41	23	18	Maliyai
561	280	281	-	-	-	930	567	363	Kundai
-	-	-	-	-	-	149	89	60	Baddiha
-----Un-inhabited-----									
483	234	249	35	11	24	1,517	930	587	Tintara
10	6	4	-	-	-	1,934	1,112	822	Mahuatanr
-----Un-inhabited-----									
-----Un-inhabited-----									
-----Un-inhabited-----									
-----Un-inhabited-----									
-----Un-inhabited-----									
-	-	-	-	-	-	273	186	87	Chhatarbar
43	23	20	-	-	-	24	20	4	Chilhitanr
1,370	691	679	7	1	6	916	556	360	Jungle Sarkar
62	33	29	-	-	-	93	69	24	Semratari
129	56	73	-	-	-	357	226	131	Dobrajpur
242	123	119	13	5	8	123	69	54	Renganiantanr
-----Un-inhabited-----									
30	15	15	-	-	-	193	118	75	Bishunpur
199	104	95	-	-	-	707	470	237	Sapha
-----Un-inhabited-----									
-----Un-inhabited-----									
URBAN									
667	339	328	2	-	2	3,565	2,163	1,402	Bekobar (CT)
443	235	208	63	32	31	3,479	2,038	1,441	Karma (CT)

**VILLAGE PRIMARY
C D Block -**

Location code number	Name of Village	Illiterates			Total workers			Main workers		
		Persons	Males	Females	Persons	Males	Females	Persons	Males	Females
1	2	20	21	22	23	24	25	26	27	28
349695	Phulwariya	188	82	106	182	90	92	179	89	90
349696	Birjamu	691	269	422	716	387	329	254	190	64
349697	Buchitanr(Raghwadih)	499	197	302	318	166	152	147	99	48
349698	Bajladih	66	29	37	46	30	16	29	24	5
349699	Kharkota	865	309	556	809	451	358	423	309	114
349700	Golwadhab	971	365	606	524	389	135	150	137	13
349701	Karipahri				-----Un-inhabited-----					
349702	Dhebuadih	458	158	300	419	207	212	307	164	143
349703	Malkoko				-----Un-inhabited-----					
349704	Jharitanr	470	161	309	252	233	19	241	227	14
349705	Salaidih	575	202	373	412	215	197	216	180	36
349706	Chitarpur	398	167	231	317	150	167	144	136	8
349707	Indarwa	928	354	574	594	451	143	289	270	19
349708	Lokai	694	310	384	655	431	224	376	309	67
349709	Balrotanr	406	167	239	291	198	93	208	183	25
349710	Maliyai	189	75	114	199	112	87	177	96	81
349711	Kundai	46	19	27	25	21	4	-	-	-
349712	Baddiha	699	269	430	621	378	243	251	161	90
349713	Tintara	125	52	73	82	76	6	1	1	-
349714	Mahuatanr				-----Un-inhabited-----					
349715	Chechai	1,100	383	717	739	571	168	452	392	60
349716	Chhatarbar	1,112	465	647	893	709	184	648	570	78
349717	Chilhitanr				-----Un-inhabited-----					
349718	Jungle Sarkar				-----Un-inhabited-----					
349719	Semratari				-----Un-inhabited-----					
349720	Dobrajpur				-----Un-inhabited-----					
349721	Rengiantanr				-----Un-inhabited-----					
349722	Bishunpur	300	113	187	212	135	77	212	135	77
349723	Sapha	37	12	25	27	14	13	27	14	13
349724	Meghatari	1,275	568	707	905	573	332	682	454	228
349725	Karharia	266	109	157	188	105	83	101	71	30
349726	Bishunitikar	365	127	238	322	170	152	177	167	10
349727	Sitwa Junrormin	179	80	99	75	64	11	11	10	1
349728	Karharia				-----Un-inhabited-----					
349729	Gendwadih Bisunpure	211	81	130	107	89	18	23	21	2
349730	Nawadih	666	241	425	382	324	58	89	69	20
349731	Jhagrahi				-----Un-inhabited-----					
349732	Sijua				-----Un-inhabited-----					
	URBAN									
349733	Bekobar (CT)	3,619	1,466	2,153	2,531	1,697	834	765	704	61
349734	Karma (CT)	2,274	954	1,320	1,379	1,242	137	1,164	1,088	76

PRIMARY CENSUS ABSTRACT

CENSUS ABSTRACT
Kodarma

Industrial category of main workers													Name of Village
Cultivators			Household industry						Other workers				
			Agricultural labourers			workers							
Persons	Males	Females	Persons	Males	Females	Persons	Males	Females	Persons	Males	Females	2	
29	30	31	32	33	34	35	36	37	38	39	40		
178	88	90	-	-	-	-	-	-	1	1	-	Phulwariya	
134	76	58	-	-	-	-	-	-	120	114	6	Birjamu	
69	35	34	41	31	10	-	-	-	37	33	4	Buchitanr(Raghwadih)	
14	13	1	13	9	4	-	-	-	2	2	-	Bajladih	
230	136	94	36	26	10	10	10	-	147	137	10	Kharkota	
64	58	6	9	7	2	8	7	1	69	65	4	Golwadhab	
-----Un-inhabited-----												Karipahri	
90	60	30	13	9	4	6	2	4	198	93	105	Dhebuadih	
-----Un-inhabited-----												Malkoko	
60	57	3	137	131	6	-	-	-	44	39	5	Jharitanr	
21	17	4	43	31	12	4	2	2	148	130	18	Salaidih	
83	83	-	54	47	7	-	-	-	7	6	1	Chitarpur	
39	38	1	100	91	9	8	8	-	142	133	9	Indarwa	
51	46	5	14	14	-	20	11	9	291	238	53	Lokai	
89	87	2	64	45	19	1	1	-	54	50	4	Balrotanr	
-	-	-	1	1	-	5	5	-	171	90	81	Maliyai	
-	-	-	-	-	-	-	-	-	-	-	-	Kundai	
4	2	2	7	3	4	13	10	3	227	146	81	Baddiha	
-	-	-	-	-	-	-	-	-	1	1	-	Tintara	
-----Un-inhabited-----												Mahuatanr	
4	2	2	2	1	1	7	6	1	439	383	56	Chechai	
4	4	-	10	7	3	3	2	1	631	557	74	Chhatarbar	
-----Un-inhabited-----												Chilhitanr	
-----Un-inhabited-----												Jungle Sarkar	
-----Un-inhabited-----												Semratari	
-----Un-inhabited-----												Dobrajpur	
-----Un-inhabited-----												Renganiantanr	
64	37	27	-	-	-	1	-	1	147	98	49	Bishunpur	
6	3	3	-	-	-	-	-	-	21	11	10	Sapha	
5	4	1	1	-	1	5	4	1	671	446	225	Meghatari	
4	3	1	-	-	-	-	-	-	97	68	29	Karharia	
18	18	-	150	142	8	-	-	-	9	7	2	Bishunitikar	
-	-	-	-	-	-	-	-	-	11	10	1	Sitwa Junrormin	
-----Un-inhabited-----												Karharia	
1	1	-	2	2	-	1	1	-	19	17	2	Gendwadih Bisunpure	
-	-	-	15	6	9	32	32	-	42	31	11	Nawadih	
-----Un-inhabited-----												Jhagrahi	
-----Un-inhabited-----												Sijua	
URBAN													
110	107	3	51	49	2	36	31	5	568	517	51	Bekobar (CT)	
8	6	2	1	1	-	14	10	4	1,141	1,071	70	Karma (CT)	

**VILLAGE PRIMARY
C D Block -**

Location code number		Industrial category								
		Marginal workers			Cultivators			Agricultural labourers		
		Persons	Males	Females	Persons	Males	Females	Persons	Males	Females
1	2	41	42	43	44	45	46	47	48	49
349695	Phulwariya	3	1	2	1	-	1	1	1	-
349696	Birjamu	462	197	265	230	141	89	3	2	1
349697	Buchitanr(Raghwadih)	171	67	104	88	21	67	40	18	22
349698	Bajladih	17	6	11	8	1	7	9	5	4
349699	Kharkota	386	142	244	113	44	69	222	58	164
349700	Golwadhab	374	252	122	229	163	66	115	64	51
349701	Karipahri				-----Un-inhabited-----					
349702	Dhebuadih	112	43	69	21	14	7	45	-	45
349703	Malkoko				-----Un-inhabited-----					
349704	Jharitanr	11	6	5	2	1	1	7	5	2
349705	Salaidih	196	35	161	13	1	12	116	18	98
349706	Chitarpur	173	14	159	113	5	108	54	4	50
349707	Indarwa	305	181	124	77	28	49	117	57	60
349708	Lokai	279	122	157	83	14	69	34	11	23
349709	Balrotanr	83	15	68	58	-	58	4	1	3
349710	Maliyai	22	16	6	-	-	-	3	2	1
349711	Kundai	25	21	4	-	-	-	9	8	1
349712	Baddiha	370	217	153	35	4	31	232	140	92
349713	Tintara	81	75	6	-	-	-	17	16	1
349714	Mahuatanr				-----Un-inhabited-----					
349715	Chechai	287	179	108	7	2	5	86	8	78
349716	Chhatarbar	245	139	106	11	4	7	4	1	3
349717	Chilhitanr				-----Un-inhabited-----					
349718	Jungle Sarkar				-----Un-inhabited-----					
349719	Semratari				-----Un-inhabited-----					
349720	Dobrajpur				-----Un-inhabited-----					
349721	Rengiantanr				-----Un-inhabited-----					
349722	Bishunpur	-	-	-	-	-	-	-	-	-
349723	Sapha	-	-	-	-	-	-	-	-	-
349724	Meghatari	223	119	104	6	3	3	-	-	-
349725	Karharia	87	34	53	8	3	5	-	-	-
349726	Bishunitikar	145	3	142	10	-	10	135	3	132
349727	Sitwa Junrormin	64	54	10	2	-	2	-	-	-
349728	Karharia				-----Un-inhabited-----					
349729	Gendwadih Bisunpure	84	68	16	1	-	1	8	3	5
349730	Nawadih	293	255	38	8	3	5	48	41	7
349731	Jhagrahi				-----Un-inhabited-----					
349732	Sijua				-----Un-inhabited-----					
URBAN										
349733	Bekobar (CT)	1,766	993	773	147	22	125	428	290	138
349734	Karma (CT)	215	154	61	30	8	22	10	6	4

PRIMARY CENSUS ABSTRACT

CENSUS ABSTRACT

Kodarma

of marginal workers										Location code number	
Household industry workers			Other workers			Non-workers			Name of Village 2		
Persons 50	Males 51	Females 52	Persons 53	Males 54	Females 55	Persons 56	Males 57	Females 58		1	
-	-	-	1	-	1	157	87	70	Phulwariya	349695	
-	-	-	229	54	175	884	439	445	Birjamu	349696	
-	-	-	43	28	15	577	234	343	Buchitanr(Raghwadih)	349697	
-	-	-	-	-	-	78	32	46	Bajladih	349698	
5	3	2	46	37	9	1,095	519	576	Kharkota	349699	
3	2	1	27	23	4	1,081	432	649	Golwadhab	349700	
-----Un-inhabited-----										Karipahri	349701
1	-	1	45	29	16	546	263	283	Dhebuadih	349702	
-----Un-inhabited-----										Malkoko	349703
-	-	-	2	-	2	835	324	511	Jharitanr	349704	
1	-	1	66	16	50	773	320	453	Salaidih	349705	
1	-	1	5	5	-	404	213	191	Chitarpur	349706	
31	27	4	80	69	11	1,515	604	911	Indarwa	349707	
9	5	4	153	92	61	1,132	485	647	Lokai	349708	
1	1	-	20	13	7	559	236	323	Balrotanr	349709	
3	3	-	16	11	5	194	88	106	Maliyai	349710	
2	1	1	14	12	2	62	21	41	Kundai	349711	
4	-	4	99	73	26	1,008	458	550	Baddiha	349712	
9	7	2	55	52	3	192	65	127	Tintara	349713	
-----Un-inhabited-----										Mahuatanr	349714
4	4	-	190	165	25	1,878	742	1,136	Chechai	349715	
12	9	3	218	125	93	2,153	868	1,285	Chhatarbar	349716	
-----Un-inhabited-----										Chilhitanr	349717
-----Un-inhabited-----										Jungle Sarkar	349718
-----Un-inhabited-----										Semratari	349719
-----Un-inhabited-----										Dobrajpur	349720
-----Un-inhabited-----										Renganiantanr	349721
-	-	-	-	-	-	361	164	197	Bishunpur	349722	
-	-	-	-	-	-	34	18	16	Sapha	349723	
1	1	-	216	115	101	1,286	551	735	Meghatari	349724	
1	-	1	78	31	47	171	73	98	Karharia	349725	
-	-	-	-	-	-	400	183	217	Bishunitikar	349726	
3	3	-	59	51	8	227	85	142	Sitwa Junrormin	349727	
-----Un-inhabited-----										Karharia	349728
10	6	4	65	59	6	297	110	187	Gendwadih Bisunpure	349729	
63	62	1	174	149	25	991	387	604	Nawadih	349730	
-----Un-inhabited-----										Jhagrahi	349731
-----Un-inhabited-----										Sijua	349732
										URBAN	
321	71	250	870	610	260	4,653	1,932	2,721	Bekobar (CT)	349733	
2	2	-	173	138	35	4,374	1,750	2,624	Karma (CT)	349734	

**VILLAGE PRIMARY
C D Block -**

Location code number	Name of Village	Area of Village in hectares	Number of households	Total population (including institutional and houseless population)			Population in the age-group 0-6		
				Persons	Males	Females	Persons	Males	Females
1	2	3	4	5	6	7	8	9	10
0034	Domchanch (Total)	32,529.91	20,871	125,387	64,076	61,311	24,576	12,477	12,099
0034	Domchanch (Rural)	31,425.91	18,187	109,578	55,915	53,663	22,035	11,197	10,838
0034	Domchanch (Urban)	1,104.00	2,684	15,809	8,161	7,648	2,541	1,280	1,261
RURAL									
349735	Ekbanwa	288.00					-----Un-inhabited-----		
349736	Jorandwa	105.34					-----Un-inhabited-----		
349737	Bahadurpur	83.00	80	463	206	257	104	54	50
349738	Janpur	414.00	347	2,223	1,122	1,101	465	230	235
349739	Sarheta	478.00	1	8	4	4	-	-	-
349740	Hudhudwa	102.00					-----Un-inhabited-----		
349741	Goriadih	988.74	92	605	305	300	132	67	65
349742	Notankharai	349.24					-----Un-inhabited-----		
349743	Galkato	237.10					-----Un-inhabited-----		
349744	Kosiari	578.63					-----Un-inhabited-----		
349745	Tarai	219.78					-----Un-inhabited-----		
349746	Dhab	1,483.23	416	2,291	1,165	1,126	509	251	258
349747	Lachhmibathan	217.05					-----Un-inhabited-----		
349748	Chalhawatari	301.20	12	62	32	30	20	9	11
Bangakhawar Alis									
349749	Bangakhalar	1,293.00	262	1,641	799	842	375	181	194
349750	Karmikund	672.00	53	330	161	169	94	45	49
349751	Kabrabut	299.50	27	120	60	60	35	12	23
349752	Ahrai	68.00	37	205	106	99	47	24	23
349753	Nawadih	361.00	29	163	82	81	34	19	15
349754	Pandaria	822.05	50	300	170	130	73	43	30
349755	Puto	158.00	28	151	70	81	38	15	23
349756	Jorasemar	342.00	91	516	259	257	112	54	58
349757	Tilaiatanr	106.00					-----Un-inhabited-----		
349758	Chilsodih	392.11					-----Un-inhabited-----		
349759	Kalidih	101.83	12	50	24	26	8	2	6
349760	Lemuia	53.22	27	160	89	71	51	33	18
349761	Nawadih	105.00	98	601	303	298	115	50	65
349762	Parho	416.00	524	3,100	1,590	1,510	641	331	310
349763	Jamtara	84.00	3	17	8	9	3	2	1
349764	Dhuba	160.00	85	478	253	225	95	55	40
349765	Pasia	127.00	81	438	212	226	129	56	73
349766	Chak	60.00	14	77	38	39	17	8	9
349767	Nalwa	768.00	79	398	199	199	77	40	37
349768	Haraia	94.00	56	278	129	149	62	28	34
Chilangia Alias									
349769	Dharhakola	182.61	341	1,762	858	904	416	201	215
349770	Samasiharia	35.00	43	281	151	130	77	40	37
349771	Jamuniatanr	371.00	47	229	104	125	63	30	33
349772	Kusahna	179.00	74	413	205	208	106	46	60
349773	Mahkundi	261.00					-----Un-inhabited-----		
349774	Golgo	787.03	28	171	88	83	35	19	16
349775	Baghrujot	1,039.47					-----Un-inhabited-----		
349776	Chatro	139.89					-----Un-inhabited-----		
349777	Ambatari	277.85					-----Un-inhabited-----		
349778	Garmundo	435.78	30	209	106	103	48	20	28
349779	Masnodih	1,182.00	660	4,063	2,070	1,993	718	358	360
349780	Baswaria	186.00	51	263	119	144	72	39	33
349781	Ramdih	128.00	84	413	218	195	69	38	31
349782	Jaioraidih	61.00	37	165	83	82	40	17	23
349783	Naitanr	299.00	42	218	113	105	35	21	14
349784	Madhuban	239.00	412	2,235	1,150	1,085	430	210	220
349785	Rupandih	106.76	143	781	421	360	148	76	72
349786	Langraparas	364.62					-----Un-inhabited-----		
349787	Tetariadih	193.00	383	2,319	1,216	1,103	404	229	175
349788	Nerpur	86.00	38	218	102	116	51	28	23

PRIMARY CENSUS ABSTRACT

CENSUS ABSTRACT

Domchanch

Scheduled Castes population			Scheduled Tribes population			Literates			Name of Village
Persons	Males	Females	Persons	Males	Females	Persons	Males	Females	
11	12	13	14	15	16	17	18	19	2
17,547	8,830	8,717	2,355	1,203	1,152	64,034	39,676	24,358	Domchanch (Total)
15,652	7,859	7,793	2,352	1,201	1,151	53,697	33,653	20,044	Domchanch (Rural)
1,895	971	924	3	2	1	10,337	6,023	4,314	Domchanch (Urban)
RURAL									
			-----Un-inhabited-----						Ekbanwa
			-----Un-inhabited-----						Jorandwa
-	-	-	-	-	-	182	96	86	Bahadurpur
212	104	108	-	-	-	898	567	331	Janpur
-	-	-	-	-	-	-	-	-	Sarheta
			-----Un-inhabited-----						Hudhudwa
256	127	129	8	3	5	275	184	91	Goriadih
			-----Un-inhabited-----						Notankharai
			-----Un-inhabited-----						Galkato
			-----Un-inhabited-----						Kosiari
			-----Un-inhabited-----						Tarai
1,063	520	543	146	79	67	937	634	303	Dhab
			-----Un-inhabited-----						Lachhmibathan
25	14	11	37	18	19	4	3	1	Chalhawatari
			-----Un-inhabited-----						Bangakhawar Alis
594	283	311	34	17	17	563	360	203	Bangakhalar
-	-	-	296	149	147	98	66	32	Karmikund
27	13	14	93	47	46	18	18	-	Kabrabut
-	-	-	205	106	99	40	33	7	Ahrai
26	14	12	137	68	69	57	33	24	Nawadih
-	-	-	-	-	-	140	100	40	Pandaria
-	-	-	74	33	41	47	31	16	Puto
96	43	53	-	-	-	167	101	66	Jorasemar
			-----Un-inhabited-----						Tilaiatanr
			-----Un-inhabited-----						Chilsodih
-	-	-	42	22	20	30	18	12	Kalidih
48	25	23	2	1	1	35	21	14	Lemuia
-	-	-	-	-	-	244	161	83	Nawadih
548	285	263	5	5	-	1,509	969	540	Parho
7	4	3	-	-	-	9	5	4	Jamtara
33	17	16	1	-	1	245	148	97	Dhuba
187	91	96	-	-	-	120	85	35	Pasia
-	-	-	57	29	28	33	22	11	Chak
66	30	36	148	80	68	150	87	63	Nalwa
-	-	-	-	-	-	123	71	52	Haraia
			-----Un-inhabited-----						Chilangia Alias
562	282	280	1	-	1	682	411	271	Dharhakola
15	7	8	-	-	-	77	53	24	Samasiharia
19	8	11	53	24	29	65	41	24	Jamuniatanr
136	59	77	2	-	2	172	116	56	Kusahna
			-----Un-inhabited-----						Mahkundi
-	-	-	-	-	-	79	55	24	Golgo
			-----Un-inhabited-----						Baghrujot
			-----Un-inhabited-----						Chatro
			-----Un-inhabited-----						Ambatari
-	-	-	-	-	-	129	78	51	Garmundo
773	400	373	180	95	85	2,414	1,428	986	Masnodih
187	83	104	2	1	1	83	36	47	Baswaria
74	40	34	-	-	-	210	138	72	Ramdih
14	7	7	136	67	69	56	36	20	Jaioraidih
-	-	-	-	-	-	104	69	35	Naitanr
104	51	53	1	1	-	1,135	735	400	Madhuban
341	173	168	1	-	1	372	236	136	Rupandih
			-----Un-inhabited-----						Langraparas
45	24	21	-	-	-	1,439	850	589	Tetariadih
6	3	3	-	-	-	88	47	41	Nerpur

**VILLAGE PRIMARY
C D Block -**

Location code number	Name of Village	Illiterates			Total workers			Main workers		
		Persons	Males	Females	Persons	Males	Females	Persons	Males	Females
		20	21	22	23	24	25	26	27	28
0034	Domchanch (Total)	61,353	24,400	36,953	40,972	29,831	11,141	23,765	20,074	3,691
0034	Domchanch (Rural)	55,881	22,262	33,619	36,723	26,125	10,598	20,669	17,148	3,521
0034	Domchanch (Urban)	5,472	2,138	3,334	4,249	3,706	543	3,096	2,926	170
RURAL										
349735	Ekbanwa									
349736	Jorandwa									
349737	Bahadurpur	281	110	171	185	87	98	150	70	80
349738	Janpur	1,325	555	770	770	576	194	468	385	83
349739	Sarheta	8	4	4	4	2	2	4	2	2
349740	Hudhudwa									
349741	Goriadih	330	121	209	288	146	142	287	146	141
349742	Notankharai									
349743	Galkato									
349744	Kosiari									
349745	Tarai									
349746	Dhab	1,354	531	823	867	561	306	548	453	95
349747	Lachhmibathan									
349748	Chalhawatari	58	29	29	24	16	8	15	15	-
Bangakhawar Alis										
349749	Bangakhalar	1,078	439	639	463	349	114	432	332	100
349750	Karmikund	232	95	137	184	97	87	77	76	1
349751	Kabrabut	102	42	60	64	34	30	50	27	23
349752	Ahrai	165	73	92	120	60	60	51	50	1
349753	Nawadih	106	49	57	82	42	40	26	26	-
349754	Pandaria	160	70	90	140	74	66	35	31	4
349755	Puto	104	39	65	78	39	39	76	37	39
349756	Jorasemar	349	158	191	242	119	123	233	118	115
349757	Tilaiatanr									
349758	Chilsodih									
349759	Kalidih	20	6	14	34	17	17	21	11	10
349760	Lemuia	125	68	57	75	47	28	36	28	8
349761	Nawadih	357	142	215	323	165	158	-	-	-
349762	Parho	1,591	621	970	1,168	780	388	803	677	126
349763	Jamtara	8	3	5	3	3	-	2	2	-
349764	Dhuba	233	105	128	113	104	9	13	13	-
349765	Pasia	318	127	191	171	99	72	171	99	72
349766	Chak	44	16	28	30	18	12	29	17	12
349767	Nalwa	248	112	136	147	121	26	2	1	1
349768	Haraia	155	58	97	153	80	73	27	13	14
Chilangia Alias										
349769	Dharhakola	1,080	447	633	709	444	265	316	203	113
349770	Samasiharia	204	98	106	75	58	17	75	58	17
349771	Jamuniatanr	164	63	101	88	57	31	8	8	-
349772	Kusahna	241	89	152	189	114	75	54	46	8
349773	Mahkundi									
349774	Golgo	92	33	59	72	45	27	19	18	1
349775	Baghrujot									
349776	Chatro									
349777	Ambatari									
349778	Garmundo	80	28	52	30	30	-	30	30	-
349779	Masnodih	1,649	642	1,007	1,143	1,016	127	742	659	83
349780	Baswaria	180	83	97	109	63	46	109	63	46
349781	Ramdih	203	80	123	108	92	16	107	92	15
349782	Jaioraidih	109	47	62	76	45	31	48	28	20
349783	Naitanr	114	44	70	59	58	1	58	57	1
349784	Madhuban	1,100	415	685	650	546	104	309	281	28
349785	Rupandih	409	185	224	203	188	15	186	179	7
349786	Langraparas									
349787	Tetariadih	880	366	514	616	553	63	570	521	49
349788	Nerpur	130	55	75	128	59	69	32	30	2

PRIMARY CENSUS ABSTRACT

CENSUS ABSTRACT
Domchanch

Industrial category of main workers													Name of Village
Cultivators			Household industry						Other workers				
			Agricultural labourers			workers							
Persons	Males	Females	Persons	Males	Females	Persons	Males	Females	Persons	Males	Females	2	
29	30	31	32	33	34	35	36	37	38	39	40		
5,588	4,628	960	4,527	3,779	748	751	538	213	12,899	11,129	1,770	Domchanch (Total)	
5,332	4,378	954	4,081	3,344	737	702	492	210	10,554	8,934	1,620	Domchanch (Rural)	
256	250	6	446	435	11	49	46	3	2,345	2,195	150	Domchanch (Urban)	
RURAL													
-----Un-inhabited-----												Ekbanwa	
-----Un-inhabited-----												Jorandwa	
143	65	78	3	1	2	-	-	-	4	4	-	Bahadurpur	
214	145	69	63	53	10	43	43	-	148	144	4	Janpur	
4	2	2	-	-	-	-	-	-	-	-	-	Sarheta	
-----Un-inhabited-----												Hudhudwa	
33	27	6	-	-	-	1	1	-	253	118	135	Goriadih	
-----Un-inhabited-----												Notankharai	
-----Un-inhabited-----												Galkato	
-----Un-inhabited-----												Kosiari	
-----Un-inhabited-----												Tarai	
79	79	-	45	38	7	6	6	-	418	330	88	Dhab	
-----Un-inhabited-----												Lachhmibathan	
-	-	-	-	-	-	-	-	-	15	15	-	Chalhawatari	
-----Un-inhabited-----												Bangakhawar Alis	
6	6	-	65	42	23	3	3	-	358	281	77	Bangakhalar	
-	-	-	8	8	-	-	-	-	69	68	1	Karmikund	
-	-	-	-	-	-	6	3	3	44	24	20	Kabrabut	
-	-	-	3	3	-	-	-	-	48	47	1	Ahrari	
2	2	-	-	-	-	-	-	-	24	24	-	Nawadih	
1	1	-	-	-	-	-	-	-	34	30	4	Pandaria	
1	1	-	-	-	-	-	-	-	75	36	39	Puto	
1	1	-	2	2	-	-	-	-	230	115	115	Jorasemar	
-----Un-inhabited-----												Tiliatanr	
-----Un-inhabited-----												Chilsodih	
10	6	4	8	4	4	-	-	-	3	1	2	Kalidih	
29	23	6	5	3	2	-	-	-	2	2	-	Lemuia	
-	-	-	-	-	-	-	-	-	-	-	-	Nawadih	
93	85	8	193	178	15	22	20	2	495	394	101	Parho	
-	-	-	-	-	-	-	-	-	2	2	-	Jamtara	
2	2	-	-	-	-	-	-	-	11	11	-	Dhuba	
-	-	-	-	-	-	-	-	-	171	99	72	Pasia	
-	-	-	-	-	-	-	-	-	29	17	12	Chak	
-	-	-	-	-	-	-	-	-	2	1	1	Nalwa	
21	8	13	1	1	-	-	-	-	5	4	1	Haraia	
-----Un-inhabited-----												Chilangia Alias	
43	19	24	3	1	2	-	-	-	270	183	87	Dharhakola	
-	-	-	-	-	-	-	-	-	75	58	17	Samasiharia	
1	1	-	-	-	-	-	-	-	7	7	-	Jamuniatanr	
1	1	-	-	-	-	1	1	-	52	44	8	Kusahna	
-----Un-inhabited-----												Mahkundi	
8	8	-	-	-	-	1	1	-	10	9	1	Golgo	
-----Un-inhabited-----												Baghrujot	
-----Un-inhabited-----												Chatro	
-----Un-inhabited-----												Ambatari	
30	30	-	-	-	-	-	-	-	-	-	-	Garmundo	
251	241	10	132	125	7	27	23	4	332	270	62	Masnodih	
1	1	-	102	59	43	4	2	2	2	1	1	Baswaria	
65	64	1	35	23	12	-	-	-	7	5	2	Ramdih	
5	5	-	7	4	3	-	-	-	36	19	17	Jaioraidih	
30	30	-	-	-	-	-	-	-	28	27	1	Naitanr	
71	57	14	22	20	2	-	-	-	216	204	12	Madhuban	
1	-	1	4	4	-	-	-	-	181	175	6	Rupandih	
-----Un-inhabited-----												Langraparas	
74	60	14	108	104	4	14	7	7	374	350	24	Tetariadih	
-	-	-	-	-	-	5	5	-	27	25	2	Nerpur	

**VILLAGE PRIMARY
C D Block -**

Location code		Industrial category								
		Marginal workers			Cultivators			Agricultural labourers		
		Persons	Males	Females	Persons	Males	Females	Persons	Males	Females
1	2	41	42	43	44	45	46	47	48	49
0034	Domchanch (Total)	17,207	9,757	7,450	2,876	1,359	1,517	8,668	4,675	3,993
0034	Domchanch (Rural)	16,054	8,977	7,077	2,610	1,306	1,304	8,569	4,606	3,963
0034	Domchanch (Urban)	1,153	780	373	266	53	213	99	69	30
RURAL										
349735	Ekbanwa				-----Un-inhabited-----					
349736	Jorandwa				-----Un-inhabited-----					
349737	Bahadurpur	35	17	18	8	4	4	25	11	14
349738	Janpur	302	191	111	21	9	12	263	181	82
349739	Sarheta	-	-	-	-	-	-	-	-	-
349740	Hudhudwa				-----Un-inhabited-----					
349741	Goriadih	1	-	1	-	-	-	-	-	-
349742	Notankharai				-----Un-inhabited-----					
349743	Galkato				-----Un-inhabited-----					
349744	Kosiari				-----Un-inhabited-----					
349745	Tarai				-----Un-inhabited-----					
349746	Dhab	319	108	211	2	1	1	9	5	4
349747	Lachhmibathan				-----Un-inhabited-----					
349748	Chalhawatari	9	1	8	-	-	-	-	-	-
Bangakhawar Alis										
349749	Bangakhalar	31	17	14	-	-	-	12	6	6
349750	Karmikund	107	21	86	4	2	2	11	2	9
349751	Kabrabut	14	7	7	-	-	-	-	-	-
349752	Ahrai	69	10	59	-	-	-	1	-	1
349753	Nawadih	56	16	40	4	2	2	6	1	5
349754	Pandaria	105	43	62	15	5	10	11	6	5
349755	Puto	2	2	-	-	-	-	-	-	-
349756	Jorasemar	9	1	8	-	-	-	-	-	-
349757	Tilaiatanr				-----Un-inhabited-----					
349758	Chilsodih				-----Un-inhabited-----					
349759	Kalidih	13	6	7	-	-	-	12	5	7
349760	Lemuia	39	19	20	6	-	6	30	17	13
349761	Nawadih	323	165	158	-	-	-	321	163	158
349762	Parho	365	103	262	11	3	8	5	5	-
349763	Jamtara	1	1	-	-	-	-	1	1	-
349764	Dhuba	100	91	9	11	11	-	82	75	7
349765	Pasia	-	-	-	-	-	-	-	-	-
349766	Chak	1	1	-	-	-	-	1	1	-
349767	Nalwa	145	120	25	-	-	-	145	120	25
349768	Haraia	126	67	59	-	-	-	126	67	59
Chilangia Alias										
349769	Dharhakola	393	241	152	9	6	3	75	47	28
349770	Samasiharia	-	-	-	-	-	-	-	-	-
349771	Jamuniatanr	80	49	31	-	-	-	-	-	-
349772	Kusahna	135	68	67	8	8	-	-	-	-
349773	Mahkundi				-----Un-inhabited-----					
349774	Golgo	53	27	26	8	5	3	-	-	-
349775	Baghrujot				-----Un-inhabited-----					
349776	Chatro				-----Un-inhabited-----					
349777	Ambatari				-----Un-inhabited-----					
349778	Garmundo	-	-	-	-	-	-	-	-	-
349779	Masnodih	401	357	44	22	22	-	324	291	33
349780	Baswaria	-	-	-	-	-	-	-	-	-
349781	Ramdih	1	-	1	-	-	-	1	-	1
349782	Jaioraidih	28	17	11	-	-	-	-	-	-
349783	Naitanr	1	1	-	-	-	-	1	1	-
349784	Madhuban	341	265	76	53	24	29	210	182	28
349785	Rupandih	17	9	8	-	-	-	-	-	-
349786	Langraparas				-----Un-inhabited-----					
349787	Tetariadih	46	32	14	3	2	1	4	4	-
349788	Nerpur	96	29	67	47	12	35	-	-	-

PRIMARY CENSUS ABSTRACT

CENSUS ABSTRACT

Domchanch

of marginal workers

									Location	
									code	
Household industry workers			Other workers			Non-workers			Name of Village	number
Persons	Males	Females	Persons	Males	Females	Persons	Males	Females		
50	51	52	53	54	55	56	57	58	2	1
734	359	375	4,929	3,364	1,565	84,415	34,245	50,170	Domchanch (Total)	0034
712	352	360	4,163	2,713	1,450	72,855	29,790	43,065	Domchanch (Rural)	0034
22	7	15	766	651	115	11,560	4,455	7,105	Domchanch (Urban)	0034
RURAL										
-----Un-inhabited-----									Ekbanwa	349735
-----Un-inhabited-----									Jorandwa	349736
-	-	-	2	2	-	278	119	159	Bahadurpur	349737
1	1	-	17	-	17	1,453	546	907	Janpur	349738
-	-	-	-	-	-	4	2	2	Sarheta	349739
-----Un-inhabited-----									Hudhudwa	349740
-	-	-	1	-	1	317	159	158	Goriadih	349741
-----Un-inhabited-----									Notankharai	349742
-----Un-inhabited-----									Galkato	349743
-----Un-inhabited-----									Kosiari	349744
-----Un-inhabited-----									Tarai	349745
6	-	6	302	102	200	1,424	604	820	Dhab	349746
-----Un-inhabited-----									Lachhmibathan	349747
-	-	-	9	1	8	38	16	22	Chalhawatari	349748
Bangakhawar Alis										
3	2	1	16	9	7	1,178	450	728	Bangakhalar	349749
9	-	9	83	17	66	146	64	82	Karmikund	349750
-	-	-	14	7	7	56	26	30	Kabrabut	349751
1	-	1	67	10	57	85	46	39	Ahrai	349752
-	-	-	46	13	33	81	40	41	Nawadih	349753
6	2	4	73	30	43	160	96	64	Pandaria	349754
-	-	-	2	2	-	73	31	42	Puto	349755
-	-	-	9	1	8	274	140	134	Jorasemar	349756
-----Un-inhabited-----									Tilaiatanr	349757
-----Un-inhabited-----									Chilsodih	349758
-	-	-	1	1	-	16	7	9	Kalidih	349759
-	-	-	3	2	1	85	42	43	Lemuia	349760
-	-	-	2	2	-	278	138	140	Nawadih	349761
200	90	110	149	5	144	1,932	810	1,122	Parho	349762
-	-	-	-	-	-	14	5	9	Jamtara	349763
-	-	-	7	5	2	365	149	216	Dhuba	349764
-	-	-	-	-	-	267	113	154	Pasia	349765
-	-	-	-	-	-	47	20	27	Chak	349766
-	-	-	-	-	-	251	78	173	Nalwa	349767
-	-	-	-	-	-	125	49	76	Haraia	349768
Chilangia Alias										
6	2	4	303	186	117	1,053	414	639	Dharhakola	349769
-	-	-	-	-	-	206	93	113	Samasiharia	349770
1	-	1	79	49	30	141	47	94	Jamuniatanr	349771
-	-	-	127	60	67	224	91	133	Kusahna	349772
-----Un-inhabited-----									Mahkundi	349773
-	-	-	45	22	23	99	43	56	Golgo	349774
-----Un-inhabited-----									Baghrujot	349775
-----Un-inhabited-----									Chatro	349776
-----Un-inhabited-----									Ambatari	349777
-	-	-	-	-	-	179	76	103	Garmundo	349778
6	3	3	49	41	8	2,920	1,054	1,866	Masnodih	349779
-	-	-	-	-	-	154	56	98	Baswaria	349780
-	-	-	-	-	-	305	126	179	Ramdih	349781
-	-	-	28	17	11	89	38	51	Jaioraidih	349782
-	-	-	-	-	-	159	55	104	Naitanr	349783
2	1	1	76	58	18	1,585	604	981	Madhuban	349784
-	-	-	17	9	8	578	233	345	Rupandih	349785
-----Un-inhabited-----									Langraparas	349786
7	1	6	32	25	7	1,703	663	1,040	Tetariadih	349787
5	-	5	44	17	27	90	43	47	Nerpur	349788

**VILLAGE PRIMARY
C D Block -**

Location code number	Name of Village	Area of Village in hectares	Number of households	Total population (including institutional and houseless population)			Population in the age-group 0-6			
				Persons	Males	Females	Persons	Males	Females	
				5	6	7	8	9	10	
349789	Bangaikalan	178.00	191	1,236	642	594	277	161	116	
349790	Mahthadih	132.66	726	4,084	2,100	1,984	646	320	326	
349791	Durodih	34.81	293	1,545	764	781	285	148	137	
349792	Jarudih	64.00	184	1,123	568	555	230	104	126	
349793	Nawadih	106.98	662	4,039	2,074	1,965	742	379	363	
349794	Bhelwatanr	44.60	203	1,181	610	571	179	89	90	
349795	Gharbariabar	98.88	302	1,807	954	853	344	193	151	
349796	Semaria	75.00	260	1,627	847	780	303	161	142	
349797	Saron	76.47	60	357	196	161	63	38	25	
349798	Baheradih	59.45	577	3,216	1,607	1,609	604	297	307	
349799	Pahridih	30.00	83	448	231	217	76	38	38	
349800	Kishunpur	22.00	20	107	53	54	23	10	13	
349801	Pakaria	42.00			-----Un-inhabited-----					
349802	Panchgaon	226.00	297	1,946	980	966	391	187	204	
349803	Panchgaonkhurd				-----Un-inhabited-----					
349803	Aliaskangiard	224.00								
349804	Taratanr	98.00	62	396	198	198	76	41	35	
349805	Maheshpur	15.00	109	774	421	353	182	109	73	
349806	Chainpur Alias									
349806	Chanmanai	135.00	156	1,047	535	512	223	112	111	
349807	Barahmasia	179.00	49	239	126	113	67	36	31	
349808	Lachhandih	107.71	168	1,056	532	524	235	125	110	
349809	Nawadih	65.83			-----Un-inhabited-----					
349810	Hariharpur	36.68	75	337	166	171	65	36	29	
349811	Bagro	455.00	865	5,005	2,557	2,448	1,047	516	531	
349812	Karakhunt	418.42	396	2,161	1,111	1,050	468	248	220	
349813	Partango Gaithibad	211.00	158	903	440	463	168	88	80	
349814	Dumardiha	99.26	63	383	191	192	99	53	46	
349815	Bagridih	280.00	538	3,115	1,574	1,541	704	351	353	
349816	Bigha	70.00	331	1,953	998	955	358	184	174	
349817	Phulwaria	429.47	686	4,139	2,180	1,959	712	378	334	
349818	Dhargaon	1,143.00	561	3,418	1,745	1,673	699	355	344	
349819	Nawadih	45.34	11	57	29	28	18	8	10	
349820	Matihani	56.00			-----Un-inhabited-----					
349821	Pandnatnr	103.60			-----Un-inhabited-----					
349822	Lachhmipur	316.00	59	423	218	205	95	49	46	
349823	Bandpok	309.00	84	476	249	227	93	51	42	
349824	Paranwatanr	161.35			-----Un-inhabited-----					
349825	Sersingha	152.00	88	523	266	257	139	68	71	
349826	Sitoia	34.00	1	7	5	2	2	2	-	
349827	Deopur	183.00	80	579	292	287	132	62	70	
349828	Bindomoh	159.00	120	765	398	367	170	86	84	
349829	Jamdiha	121.00	25	177	89	88	38	19	19	
349830	Nimadih	133.00	383	2,500	1,307	1,193	544	275	269	
349831	Ghutia	99.00			-----Un-inhabited-----					
349832	Katahi	236.00	70	572	303	269	118	70	48	
349833	Tikopara	74.00			-----Un-inhabited-----					
349834	Paranwatanr	71.00			-----Un-inhabited-----					
349835	Taratanr	47.00	77	619	322	297	137	70	67	
349836	Kusumhei	92.00	168	1,104	579	525	228	117	111	
349837	Nawalsahi	114.00	169	1,167	597	570	222	113	109	
349838	Suarleta	29.00			-----Un-inhabited-----					
349839	Darain	63.00			-----Un-inhabited-----					
349840	Karno	74.00			-----Un-inhabited-----					
349841	Baidbar	184.00	29	154	83	71	34	17	17	
349842	Koldiha	51.00	2	4	2	2	-	-	-	
349843	Paharpur	95.00	84	536	280	256	144	65	79	
349844	Kharkhar	344.00	430	2,757	1,394	1,363	563	292	271	
349845	Lohariatanr	68.00	88	613	317	296	141	63	78	
349846	Ratanpur	63.00	22	150	67	83	30	8	22	

PRIMARY CENSUS ABSTRACT

CENSUS ABSTRACT

Domchanch

Scheduled Castes population			Scheduled Tribes population			Literates			Name of Village
Persons	Males	Females	Persons	Males	Females	Persons	Males	Females	
11	12	13	14	15	16	17	18	19	2
-	-	-	-	-	-	657	400	257	Bangaikalan
247	129	118	4	2	2	2,697	1,582	1,115	Mahthadih
302	139	163	-	-	-	877	530	347	Durodih
-	-	-	-	-	-	593	405	188	Jaruadih
680	348	332	-	-	-	2,277	1,405	872	Nawadih
139	72	67	-	-	-	665	416	249	Bhelwatanr
-	-	-	-	-	-	943	602	341	Gharbariabar
544	285	259	-	-	-	741	480	261	Semaria
210	117	93	-	-	-	215	144	71	Saron
286	135	151	-	-	-	1,740	1,063	677	Baheradih
17	7	10	-	-	-	229	140	89	Pahridih
10	3	7	-	-	-	63	41	22	Kishunpur
-	-	-	-----Un-inhabited-----			-	-	-	Pakaria
217	103	114	1	-	1	1,091	666	425	Panchgaon
-	-	-	-----Un-inhabited-----			-	-	-	Panchgaonkhurd
-	-	-	-	-	-	214	133	81	Aliaskangiard
-	-	-	-	-	-	326	220	106	Taratanr
165	85	80	-	-	-	494	322	172	Maheshpur
-	-	-	-	-	-	50	25	25	Chainpur Alias
-	-	-	-	-	-	451	265	186	Chanmanai
-	-	-	-----Un-inhabited-----			-	-	-	Barahmasia
-	-	-	-	-	-	151	87	64	Lachhandih
569	277	292	-	-	-	2,275	1,471	804	Nawadih
765	407	358	-	-	-	1,013	673	340	Hariharpur
-	-	-	-	-	-	386	229	157	Bagro
-	-	-	-	-	-	128	87	41	Karakhunt
341	158	183	1	-	1	1,334	830	504	Partango Gaithibad
274	144	130	-	-	-	1,032	657	375	Dumardiha
371	198	173	2	-	2	2,174	1,378	796	Bagruidih
582	287	295	12	5	7	1,535	995	540	Bigha
-	-	-	57	29	28	18	14	4	Phulwaria
-	-	-	-----Un-inhabited-----			-	-	-	Dhargaon
-	-	-	-----Un-inhabited-----			-	-	-	Nawadih
2	2	-	10	6	4	165	109	56	Matihani
24	12	12	13	5	8	160	96	64	Pandnatanr
-	-	-	-----Un-inhabited-----			-	-	-	Lachhmipur
69	34	35	327	169	158	157	113	44	Bandpok
-	-	-	7	5	2	2	2	-	Paranwatanr
-	-	-	109	54	55	209	129	80	Sersingha
126	67	59	-	-	-	347	230	117	Sitoia
102	50	52	-	-	-	88	59	29	Deopur
230	125	105	2	1	1	1,089	720	369	Bindomoh
-	-	-	-----Un-inhabited-----			-	-	-	Jamdiha
-	-	-	-	-	-	294	197	97	Nimadih
-	-	-	-----Un-inhabited-----			-	-	-	Ghutia
-	-	-	-----Un-inhabited-----			-	-	-	Katahi
-	-	-	-----Un-inhabited-----			-	-	-	Tikopara
106	59	47	-	-	-	188	127	61	Paranwatanr
5	2	3	-	-	-	485	313	172	Taratanr
297	150	147	1	-	1	578	332	246	Kusumhei
-	-	-	-----Un-inhabited-----			-	-	-	Nawalsahi
-	-	-	-----Un-inhabited-----			-	-	-	Suarleta
-	-	-	-----Un-inhabited-----			-	-	-	Darain
-	-	-	134	74	60	18	15	3	Karno
-	-	-	-	-	-	4	2	2	Baidbar
-	-	-	-	-	-	267	189	78	Koldiha
365	165	200	-	-	-	1,300	825	475	Paharpur
157	80	77	-	-	-	259	176	83	Kharkhar
-	-	-	-	-	-	60	39	21	Lohariatnr
-	-	-	-	-	-	-	-	-	Ratanpur

**VILLAGE PRIMARY
C D Block -**

Location code number	Name of Village	Illiterates			Total workers			Main workers		
		Persons	Males	Females	Persons	Males	Females	Persons	Males	Females
		20	21	22	23	24	25	26	27	28
349789	Bangaikalan	579	242	337	530	315	215	226	196	30
349790	Mahthadih	1,387	518	869	1,290	1,011	279	801	675	126
349791	Durodih	668	234	434	512	328	184	190	170	20
349792	Jaruadih	530	163	367	312	304	8	144	143	1
349793	Nawadih	1,762	669	1,093	1,057	930	127	859	802	57
349794	Bhelwatanr	516	194	322	291	267	24	277	257	20
349795	Gharbariabar	864	352	512	494	484	10	455	449	6
349796	Semaria	886	367	519	452	423	29	397	383	14
349797	Saron	142	52	90	80	74	6	9	8	1
349798	Baheradih	1,476	544	932	837	769	68	289	278	11
349799	Pahridih	219	91	128	130	115	15	112	103	9
349800	Kishunpur	44	12	32	25	25	-	-	-	-
349801	Pakaria				-----Un-inhabited-----					
349802	Panchgaon	855	314	541	625	460	165	283	230	53
	Panchgaonkhurd				-----Un-inhabited-----					
349803	Aliaskangiard									
349804	Taratanr	182	65	117	132	96	36	32	31	1
349805	Maheshpur	448	201	247	239	192	47	237	191	46
	Chainpur Alias									
349806	Chanmanai	553	213	340	447	229	218	133	119	14
349807	Barahmasia	189	101	88	59	55	4	59	55	4
349808	Lachhandih	605	267	338	261	255	6	12	12	-
349809	Nawadih				-----Un-inhabited-----					
349810	Hariharpur	186	79	107	94	80	14	93	80	13
349811	Bagro	2,730	1,086	1,644	1,647	1,172	475	859	765	94
349812	Karakhunt	1,148	438	710	548	477	71	374	360	14
349813	Partango Gaithibad	517	211	306	251	188	63	42	37	5
349814	Dumardiha	255	104	151	85	77	8	77	76	1
349815	Bagridih	1,781	744	1,037	898	684	214	382	365	17
349816	Bigha	921	341	580	479	459	20	377	363	14
349817	Phulwaria	1,965	802	1,163	1,315	993	322	895	708	187
349818	Dhargaon	1,883	750	1,133	1,374	821	553	478	396	82
349819	Nawadih	39	15	24	21	12	9	5	5	-
349820	Matihani				-----Un-inhabited-----					
349821	Pandnatnr				-----Un-inhabited-----					
349822	Lachhmipur	258	109	149	221	122	99	106	95	11
349823	Bandpok	316	153	163	226	117	109	90	86	4
349824	Paranwatanr				-----Un-inhabited-----					
349825	Sersingha	366	153	213	229	135	94	36	29	7
349826	Sitoia	5	3	2	5	3	2	-	-	-
349827	Deopur	370	163	207	272	139	133	78	63	15
349828	Bindomoh	418	168	250	211	182	29	139	135	4
349829	Jamdiha	89	30	59	74	35	39	22	20	2
349830	Nimadih	1,411	587	824	968	556	412	373	274	99
349831	Ghutia				-----Un-inhabited-----					
349832	Katahi	278	106	172	273	131	142	179	112	67
349833	Tikopara				-----Un-inhabited-----					
349834	Paranwatanr				-----Un-inhabited-----					
349835	Taratanr	431	195	236	134	119	15	128	115	13
349836	Kusumhei	619	266	353	392	262	130	120	112	8
349837	Nawalsahi	589	265	324	290	249	41	234	218	16
349838	Suarleta				-----Un-inhabited-----					
349839	Darain				-----Un-inhabited-----					
349840	Karno				-----Un-inhabited-----					
349841	Baidbar	136	68	68	96	50	46	2	1	1
349842	Koldiha	-	-	-	4	2	2	4	2	2
349843	Paharpur	269	91	178	211	136	75	168	115	53
349844	Kharkhar	1,457	569	888	1,172	646	526	537	447	90
349845	Lohariatanr	354	141	213	211	137	74	108	80	28
349846	Ratanpur	90	28	62	34	32	2	28	27	1

PRIMARY CENSUS ABSTRACT

CENSUS ABSTRACT

Domchanch

Industrial category of main workers													Name of Village
Cultivators			Household industry						Other workers				
			Agricultural labourers			workers							
Persons	Males	Females	Persons	Males	Females	Persons	Males	Females	Persons	Males	Females	2	
29	30	31	32	33	34	35	36	37	38	39	40		
18	11	7	-	-	-	12	7	5	196	178	18	Bangaikalan	
49	32	17	50	40	10	77	48	29	625	555	70	Mahthadih	
20	18	2	13	11	2	1	1	-	156	140	16	Durodih	
96	96	-	1	1	-	7	7	-	40	39	1	Jaruadih	
67	56	11	24	24	-	1	1	-	767	721	46	Nawadih	
16	14	2	39	28	11	1	1	-	221	214	7	Bhelwatanr	
12	12	-	283	281	2	3	3	-	157	153	4	Gharbariabar	
136	132	4	227	221	6	-	-	-	34	30	4	Semaria	
3	3	-	-	-	-	-	-	-	6	5	1	Saron	
30	30	-	117	115	2	4	4	-	138	129	9	Baheradih	
2	1	1	6	5	1	3	3	-	101	94	7	Pahridih	
-	-	-	-	-	-	-	-	-	-	-	-	Kishunpur	
-	-	-	-	-	-	-	-	-	-	-	-	Pakaria	
163	121	42	43	36	7	-	-	-	77	73	4	Panchgaon	
-	-	-	-	-	-	-	-	-	-	-	-	Panchgaonkhurd	
-	-	-	-	-	-	-	-	-	-	-	-	Aliaskangiard	
28	27	1	-	-	-	1	1	-	3	3	-	Taratanr	
105	73	32	36	25	11	-	-	-	96	93	3	Maheshpur	
-	-	-	-	-	-	-	-	-	-	-	-	Chainpur Alias	
54	54	-	16	12	4	1	1	-	62	52	10	Chanmanai	
-	-	-	-	-	-	-	-	-	59	55	4	Barahmasia	
-	-	-	-	-	-	2	2	-	10	10	-	Lachhandih	
-	-	-	-	-	-	-	-	-	-	-	-	Nawadih	
-	-	-	-	-	-	-	-	-	93	80	13	Hariharpur	
216	199	17	261	196	65	3	3	-	379	367	12	Bagro	
1	1	-	77	77	-	-	-	-	296	282	14	Karakhunt	
4	1	3	17	15	2	1	1	-	20	20	-	Partango Gaithibad	
1	-	1	-	-	-	-	-	-	76	76	-	Dumardiha	
82	72	10	3	3	-	7	7	-	290	283	7	Bagridih	
143	142	1	209	203	6	8	8	-	17	10	7	Bigha	
93	89	4	669	513	156	11	4	7	122	102	20	Phulwaria	
206	197	9	37	30	7	141	86	55	94	83	11	Dhargaon	
-	-	-	1	1	-	-	-	-	4	4	-	Nawadih	
-	-	-	-	-	-	-	-	-	-	-	-	Matihani	
-	-	-	-	-	-	-	-	-	-	-	-	Pandnatanr	
8	5	3	91	86	5	-	-	-	7	4	3	Lachmipur	
-	-	-	84	82	2	-	-	-	6	4	2	Bandpok	
-	-	-	-	-	-	-	-	-	-	-	-	Paranwatanr	
10	9	1	10	9	1	2	1	1	14	10	4	Sersingha	
-	-	-	-	-	-	-	-	-	-	-	-	Sitoia	
38	37	1	29	16	13	-	-	-	11	10	1	Deopur	
44	44	-	45	43	2	-	-	-	50	48	2	Bindomoh	
16	15	1	1	1	-	-	-	-	5	4	1	Jamdiha	
277	181	96	7	7	-	22	21	1	67	65	2	Nimadih	
-	-	-	-	-	-	-	-	-	-	-	-	Ghutia	
75	60	15	43	23	20	-	-	-	61	29	32	Katahi	
-	-	-	-	-	-	-	-	-	-	-	-	Tikopara	
-	-	-	-	-	-	-	-	-	-	-	-	Paranwatanr	
13	11	2	4	4	-	-	-	-	111	100	11	Taratanr	
41	39	2	5	4	1	4	4	-	70	65	5	Kusumhei	
57	56	1	49	49	-	4	3	1	124	110	14	Nawalsahi	
-	-	-	-	-	-	-	-	-	-	-	-	Suarleta	
-	-	-	-	-	-	-	-	-	-	-	-	Darain	
-	-	-	-	-	-	-	-	-	-	-	-	Karno	
-	-	-	-	-	-	-	-	-	2	1	1	Baidbar	
4	2	2	-	-	-	-	-	-	-	-	-	Koldiha	
27	7	20	31	13	18	1	-	1	109	95	14	Paharpur	
188	188	-	15	13	2	12	11	1	322	235	87	Kharkhar	
17	17	-	25	24	1	2	-	2	64	39	25	Lohariatanr	
18	18	-	2	2	-	-	-	-	8	7	1	Ratanpur	

VILLAGE PRIMARY
C D Block -

Location code number	Name of Village	Industrial category								
		Marginal workers			Cultivators			Agricultural labourers		
		Persons	Males	Females	Persons	Males	Females	Persons	Males	Females
1	2	41	42	43	44	45	46	47	48	49
349789	Bangaikalan	304	119	185	245	76	169	2	1	1
349790	Mahthadih	489	336	153	21	14	7	182	66	116
349791	Durodih	322	158	164	-	-	-	187	70	117
349792	Jaruadih	168	161	7	24	23	1	93	90	3
349793	Nawadih	198	128	70	67	11	56	95	90	5
349794	Bhelwatanr	14	10	4	-	-	-	6	5	1
349795	Gharbariabar	39	35	4	-	-	-	28	27	1
349796	Semaria	55	40	15	-	-	-	42	33	9
349797	Saron	71	66	5	57	52	5	1	1	-
349798	Baheradih	548	491	57	91	89	2	237	214	23
349799	Pahridih	18	12	6	4	-	4	5	5	-
349800	Kishunpur	25	25	-	20	20	-	5	5	-
349801	Pakaria				-----Un-inhabited-----					
349802	Panchgaon	342	230	112	170	141	29	35	17	18
349803	Panchgaonkhurd Aliaskangiard				-----Un-inhabited-----					
349804	Taratanr	100	65	35	2	2	-	97	62	35
349805	Maheshpur	2	1	1	1	1	-	-	-	-
349806	Chainpur Alias Chanmanai	314	110	204	164	47	117	80	34	46
349807	Barahmasia	-	-	-	-	-	-	-	-	-
349808	Lachhandih	249	243	6	26	26	-	90	88	2
349809	Nawadih				-----Un-inhabited-----					
349810	Hariharpur	1	-	1	-	-	-	-	-	-
349811	Bagro	788	407	381	104	27	77	327	63	264
349812	Karakhunt	174	117	57	58	44	14	64	29	35
349813	Partango Gaithibad	209	151	58	-	-	-	5	2	3
349814	Dumardiha	8	1	7	5	-	5	1	-	1
349815	Bagridih	516	319	197	112	89	23	318	153	165
349816	Bigha	102	96	6	4	4	-	87	84	3
349817	Phulwaria	420	285	135	48	45	3	241	155	86
349818	Dhargaon	896	425	471	190	89	101	590	250	340
349819	Nawadih	16	7	9	-	-	-	16	7	9
349820	Matihani				-----Un-inhabited-----					
349821	Pandnatnr				-----Un-inhabited-----					
349822	Lachhmipur	115	27	88	-	-	-	114	26	88
349823	Bandpok	136	31	105	1	-	1	135	31	104
349824	Paranwatanr				-----Un-inhabited-----					
349825	Sersingha	193	106	87	1	1	-	83	42	41
349826	Sitoia	5	3	2	-	-	-	-	-	-
349827	Deopur	194	76	118	50	17	33	119	44	75
349828	Bindomoh	72	47	25	12	10	2	60	37	23
349829	Jamdiha	52	15	37	17	1	16	23	6	17
349830	Nimadih	595	282	313	160	73	87	322	139	183
349831	Ghutia				-----Un-inhabited-----					
349832	Katahi	94	19	75	4	2	2	67	12	55
349833	Tikopara				-----Un-inhabited-----					
349834	Paranwatanr				-----Un-inhabited-----					
349835	Taratanr	6	4	2	-	-	-	4	2	2
349836	Kusumhei	272	150	122	19	6	13	236	132	104
349837	Nawalsahi	56	31	25	4	2	2	51	28	23
349838	Suarleta				-----Un-inhabited-----					
349839	Darain				-----Un-inhabited-----					
349840	Karno				-----Un-inhabited-----					
349841	Baidbar	94	49	45	2	2	-	-	-	-
349842	Koldiha	-	-	-	-	-	-	-	-	-
349843	Paharpur	43	21	22	2	-	2	14	-	14
349844	Kharkhar	635	199	436	102	20	82	469	136	333
349845	Lohariatanr	103	57	46	1	-	1	81	38	43
349846	Ratanpur	6	5	1	-	-	-	6	5	1

PRIMARY CENSUS ABSTRACT

CENSUS ABSTRACT

Domchanch

of marginal workers

									Name of Village	Location code number
Household industry workers			Other workers			Non-workers				
Persons	Males	Females	Persons	Males	Females	Persons	Males	Females	2	1
50	51	52	53	54	55	56	57	58		
4	1	3	53	41	12	706	327	379	Bangaikalan	349789
63	51	12	223	205	18	2,794	1,089	1,705	Mahthadih	349790
1	-	1	134	88	46	1,033	436	597	Durodih	349791
1	1	-	50	47	3	811	264	547	Jarudih	349792
1	-	1	35	27	8	2,982	1,144	1,838	Nawadih	349793
-	-	-	8	5	3	890	343	547	Bhelwatanr	349794
-	-	-	11	8	3	1,313	470	843	Gharbariabar	349795
-	-	-	13	7	6	1,175	424	751	Semaria	349796
-	-	-	13	13	-	277	122	155	Saron	349797
2	2	-	218	186	32	2,379	838	1,541	Baheradih	349798
-	-	-	9	7	2	318	116	202	Pahridih	349799
-	-	-	-	-	-	82	28	54	Kishunpur	349800
-	-	-	-----Un-inhabited-----			-	-	-	Pakaria	349801
-	-	-	137	72	65	1,321	520	801	Panchgaon	349802
-	-	-	-----Un-inhabited-----			-	-	-	Panchgaonkhurd	
-	-	-	1	1	-	264	102	162	Aliaskangiard	349803
-	-	-	1	-	1	535	229	306	Taratanr	349804
-	-	-	-	-	-	-	-	-	Maheshpur	349805
-	-	-	70	29	41	600	306	294	Chainpur Alias	
-	-	-	-	-	-	180	71	109	Chanmanai	349806
-	-	-	133	129	4	795	277	518	Barahmasia	349807
-	-	-	-----Un-inhabited-----			-	-	-	Lachhandih	349808
-	-	-	1	-	1	243	86	157	Nawadih	349809
8	3	5	349	314	35	3,358	1,385	1,973	Hariharpur	349810
-	-	-	52	44	8	1,613	634	979	Bagro	349811
25	14	11	179	135	44	652	252	400	Karakhunt	349812
-	-	-	2	1	1	298	114	184	Partango Gaithibad	349813
8	2	6	78	75	3	2,217	890	1,327	Dumardiha	349814
3	3	-	8	5	3	1,474	539	935	Bagridih	349815
10	1	9	121	84	37	2,824	1,187	1,637	Bigha	349816
74	44	30	42	42	-	2,044	924	1,120	Phulwaria	349817
-	-	-	-	-	-	36	17	19	Dhargaon	349818
-	-	-	-----Un-inhabited-----			-	-	-	Nawadih	349819
-	-	-	-----Un-inhabited-----			-	-	-	Matihani	349820
-	-	-	1	1	-	202	96	106	Pandnatntr	349821
-	-	-	-	-	-	250	132	118	Lachhmipur	349822
-	-	-	-----Un-inhabited-----			-	-	-	Bandpok	349823
27	12	15	82	51	31	294	131	163	Paranwatanr	349824
-	-	-	5	3	2	2	2	-	Sersingha	349825
-	-	-	25	15	10	307	153	154	Sitoia	349826
-	-	-	-	-	-	554	216	338	Deopur	349827
3	2	1	9	6	3	103	54	49	Bindomoh	349828
31	4	27	82	66	16	1,532	751	781	Jamdiha	349829
-	-	-	-----Un-inhabited-----			-	-	-	Nimadih	349830
1	-	1	22	5	17	299	172	127	Ghutia	349831
-	-	-	-----Un-inhabited-----			-	-	-	Katahi	349832
-	-	-	-----Un-inhabited-----			-	-	-	Tikopara	349833
-	-	-	-----Un-inhabited-----			-	-	-	Paranwatanr	349834
-	-	-	2	2	-	485	203	282	Taratanr	349835
6	3	3	11	9	2	712	317	395	Kusumhei	349836
-	-	-	1	1	-	877	348	529	Nawalsahi	349837
-	-	-	-----Un-inhabited-----			-	-	-	Suarleta	349838
-	-	-	-----Un-inhabited-----			-	-	-	Darain	349839
-	-	-	-----Un-inhabited-----			-	-	-	Karno	349840
61	30	31	31	17	14	58	33	25	Baidbar	349841
-	-	-	-	-	-	-	-	-	Koldiha	349842
1	-	1	26	21	5	325	144	181	Paharpur	349843
18	13	5	46	30	16	1,585	748	837	Kharkhar	349844
-	-	-	21	19	2	402	180	222	Lohariatanr	349845
-	-	-	-	-	-	116	35	81	Ratanpur	349846

VILLAGE PRIMARY
C D Block -

Location code number	Name of Village	Area of Village in hectares	Number of households	Total population (including institutional and houseless population)			Population in the age-group 0-6		
				Persons	Males	Females	Persons	Males	Females
1	2	3	4	5	6	7	8	9	10
349847	Paisra	83.00	117	805	428	377	169	97	72
349848	Uparbad	89.00	12	120	60	60	34	14	20
349849	Karmandih	87.00	117	736	336	400	109	46	63
349850	Nawada	154.00	95	742	371	371	137	70	67
349851	Purnadih	294.00	336	2,157	1,108	1,049	407	197	210
349852	Bisodih	51.00		-----Un-inhabited-----					
349853	Khargu	53.00	1	1	1	-	-	-	-
349854	Raedihi	460.00	325	2,066	1,063	1,003	425	219	206
349855	Dhumadih	230.19	206	1,290	660	630	263	133	130
349856	Masmohana	851.57	730	4,623	2,369	2,254	870	448	422
349857	Singhpur	110.00		-----Un-inhabited-----					
349858	Bhimaidih	42.00	158	911	459	452	177	95	82
349859	Bachhaidih	372.45	452	2,916	1,457	1,459	608	312	296
349860	Karma	132.00	18	114	61	53	29	16	13
349861	Kailakhanhar	387.00	1	1	1	-	-	-	-
349862	Kundi Dhanwar	289.00	384	2,472	1,255	1,217	478	241	237
349863	Chonrhi	74.00	28	152	78	74	22	14	8
349864	Asnabad	149.16	225	1,232	621	611	245	122	123
URBAN									
349865	Domchanch (CT)	1,104.00	2,684	15,809	8,161	7,648	2,541	1,280	1,261

PRIMARY CENSUS ABSTRACT

CENSUS ABSTRACT
Domchanch

Scheduled Castes population			Scheduled Tribes population			Literates			Name of Village
Persons	Males	Females	Persons	Males	Females	Persons	Males	Females	
11	12	13	14	15	16	17	18	19	2
-	-	-	-	-	-	428	265	163	Paisra
-	-	-	-	-	-	59	39	20	Uparbad
34	15	19	-	-	-	471	265	206	Karmandih
170	86	84	-	-	-	388	230	158	Nawada
598	308	290	6	2	4	1,102	712	390	Purnadih
-----Un-inhabited-----									Bisodih
-	-	-	-	-	-	1	1	-	Khargu
213	99	114	-	-	-	1,205	755	450	Raedihi
123	64	59	-	-	-	618	414	204	Dhumadih
814	421	393	1	1	-	2,560	1,551	1,009	Masmohana
-----Un-inhabited-----									Singhpur
65	31	34	-	-	-	500	307	193	Bhimaidih
327	160	167	3	2	1	1,306	793	513	Bachhaidih
1	1	-	-	-	-	30	24	6	Karma
-	-	-	-	-	-	1	1	-	Kailakhanhar
477	243	234	1	1	-	1,331	836	495	Kundi Dhanwar
152	78	74	-	-	-	33	18	15	Chonrhi
12	6	6	-	-	-	596	367	229	Asnabad
URBAN									
1,895	971	924	3	2	1	10,337	6,023	4,314	Domchanch (CT)

VILLAGE PRIMARY
C D Block -

Location code number	Name of Village	Illiterates			Total workers			Main workers		
		Persons	Males	Females	Persons	Males	Females	Persons	Males	Females
		20	21	22	23	24	25	26	27	28
349847	Paisra	377	163	214	257	186	71	28	26	2
349848	Uparbad	61	21	40	49	26	23	38	18	20
349849	Karmandih	265	71	194	200	136	64	59	48	11
349850	Nawada	354	141	213	156	155	1	73	72	1
349851	Purnadih	1,055	396	659	735	524	211	271	231	40
349852	Bisodih	-----Un-inhabited-----								
349853	Khargu	-	-	-	1	1	-	1	1	-
349854	Raedihi	861	308	553	648	435	213	475	366	109
349855	Dhumadih	672	246	426	554	327	227	376	304	72
349856	Masmohana	2,063	818	1,245	1,727	1,123	604	954	716	238
349857	Singhpur	-----Un-inhabited-----								
349858	Bhimaidih	411	152	259	235	221	14	132	131	1
349859	Bachhaidih	1,610	664	946	1,310	738	572	547	324	223
349860	Karma	84	37	47	32	27	5	32	27	5
349861	Kailakhanhar	-	-	-	1	1	-	1	1	-
349862	Kundi Dhanwar	1,141	419	722	816	568	248	657	515	142
349863	Chonrhi	119	60	59	59	36	23	24	20	4
349864	Asnabad	636	254	382	452	269	183	333	258	75
URBAN										
349865	Domchanch (CT)	5,472	2,138	3,334	4,249	3,706	543	3,096	2,926	170

PRIMARY CENSUS ABSTRACT

CENSUS ABSTRACT
Domchanch

Industrial category of main workers													Name of Village
Cultivators			Agricultural labourers			Household industry workers			Other workers				
Persons	Males	Females	Persons	Males	Females	Persons	Males	Females	Persons	Males	Females		
29	30	31	32	33	34	35	36	37	38	39	40		
3	3	-	6	6	-	2	2	-	17	15	2	Paisra	
31	16	15	3	1	2	-	-	-	4	1	3	Uparbad	
2	2	-	19	13	6	1	-	1	37	33	4	Karmandih	
28	28	-	3	3	-	1	1	-	41	40	1	Nawada	
51	45	6	70	47	23	16	11	5	134	128	6	Purnadih	
-----Un-inhabited-----												Bisodih	
-	-	-	1	1	-	-	-	-	-	-	-	Khargu	
374	278	96	37	29	8	5	5	-	59	54	5	Raedih	
180	130	50	84	67	17	5	5	-	107	102	5	Dhumadih	
445	342	103	126	54	72	98	63	35	285	257	28	Masmohana	
-----Un-inhabited-----												Singhpur	
50	49	1	67	67	-	-	-	-	15	15	-	Bhimaidih	
87	85	2	215	116	99	19	17	2	226	106	120	Bachhaidih	
-	-	-	-	-	-	-	-	-	32	27	5	Karma	
-	-	-	-	-	-	-	-	-	1	1	-	Kailakhanhar	
292	228	64	28	25	3	87	42	45	250	220	30	Kundi Dhanwar	
2	2	-	19	16	3	-	-	-	3	2	1	Chonrhi	
189	130	59	24	13	11	4	3	1	116	112	4	Asnabad	
URBAN													
256	250	6	446	435	11	49	46	3	2,345	2,195	150	Domchanch (CT)	

**VILLAGE PRIMARY
C D Block -**

Location code		Industrial category								
		Marginal workers			Cultivators			Agricultural labourers		
number	Name of Village	Persons	Males	Females	Persons	Males	Females	Persons	Males	Females
1	2	41	42	43	44	45	46	47	48	49
349847	Paisra	229	160	69	33	26	7	114	61	53
349848	Uparbad	11	8	3	3	2	1	3	2	1
349849	Karmandih	141	88	53	2	1	1	132	82	50
349850	Nawada	83	83	-	4	4	-	64	64	-
349851	Purnadih	464	293	171	10	8	2	414	252	162
349852	Bisodih	-----Un-inhabited-----								
349853	Khargu	-	-	-	-	-	-	-	-	-
349854	Raedihi	173	69	104	86	24	62	61	22	39
349855	Dhumadih	178	23	155	112	4	108	52	11	41
349856	Masmohana	773	407	366	181	56	125	488	290	198
349857	Singhpur	-----Un-inhabited-----								
349858	Bhimaiddih	103	90	13	22	21	1	72	60	12
349859	Bachhaidih	763	414	349	125	107	18	610	283	327
349860	Karma	-	-	-	-	-	-	-	-	-
349861	Kailakhanhar	-	-	-	-	-	-	-	-	-
349862	Kundi Dhanwar	159	53	106	1	-	1	141	39	102
349863	Chonrhi	35	16	19	-	-	-	35	16	19
349864	Asnabad	119	11	108	11	3	8	89	4	85
URBAN										
349865	Domchanch (CT)	1,153	780	373	266	53	213	99	69	30

PRIMARY CENSUS ABSTRACT

CENSUS ABSTRACT

Domchanch

of marginal workers

									Location	
Household industry workers			Other workers			Non-workers			Name of Village	code
Persons	Males	Females	Persons	Males	Females	Persons	Males	Females	2	number
50	51	52	53	54	55	56	57	58		1
18	16	2	64	57	7	548	242	306	Paisra	349847
-	-	-	5	4	1	71	34	37	Uparbad	349848
1	-	1	6	5	1	536	200	336	Karmandih	349849
-	-	-	15	15	-	586	216	370	Nawada	349850
10	6	4	30	27	3	1,422	584	838	Purnadih	349851
-----Un-inhabited-----									Bisodih	349852
-	-	-	-	-	-	-	-	-	Khargu	349853
3	3	-	23	20	3	1,418	628	790	Raedihi	349854
-	-	-	14	8	6	736	333	403	Dhumadih	349855
56	19	37	48	42	6	2,896	1,246	1,650	Masmohana	349856
-----Un-inhabited-----									Singhpur	349857
1	1	-	8	8	-	676	238	438	Bhimaidih	349858
18	18	-	10	6	4	1,606	719	887	Bachhaidih	349859
-	-	-	-	-	-	82	34	48	Karma	349860
-	-	-	-	-	-	-	-	-	Kailakhanhar	349861
-	-	-	17	14	3	1,656	687	969	Kundi Dhanwar	349862
-	-	-	-	-	-	93	42	51	Chonrhi	349863
4	1	3	15	3	12	780	352	428	Asnabad	349864
URBAN										
22	7	15	766	651	115	11,560	4,455	7,105	Domchanch (CT)	349865

**VILLAGE PRIMARY
C D Block -**

Location code number	Name of Village	Area of Village in hectares	Number of households	Total population (including institutional and houseless population)			Population in the age-group 0-6		
				Persons	Males	Females	Persons	Males	Females
				5	6	7	8	9	10
1	2	3	4	5	6	7	8	9	10
0035	Jainagar (Total)	18,336.84	20,088	131,279	67,708	63,571	24,519	12,743	11,776
0035	Jainagar (Rural)	18,336.84	20,088	131,279	67,708	63,571	24,519	12,743	11,776
0035	Jainagar (Urban)	0.00	-	-	-	-	-	-	-
RURAL									
349866	Bigha	103.00	108	624	332	292	129	58	71
349867	Chutiaro	76.00	89	574	307	267	91	50	41
349868	Chak	40.20	70	436	214	222	99	46	53
349869	Sonpura	90.43	49	284	147	137	43	24	19
349870	Dumardiha	108.00	55	321	161	160	52	22	30
349871	Singardih	132.00	155	1,069	576	493	228	122	106
349872	Kherobar	211.00	110	703	355	348	112	48	64
349873	Majhgaon	33.00	74	555	295	260	137	71	66
349874	Bisodih	167.00	158	997	532	465	219	126	93
349875	Dharaidih	140.00	192	1,129	582	547	212	125	87
349876	Tamai	135.00	223	1,374	708	666	307	156	151
349877	Kariawan	208.00	217	1,558	779	779	356	158	198
349878	Kusahan	161.42	132	922	466	456	164	96	68
349879	Suga Sankh	160.00	88	703	374	329	136	75	61
349880	Kokahradhab	50.00							
349881	Biharo	93.00	85	616	324	292	139	79	60
349882	Papraon	271.00	102	467	239	228	91	47	44
349883	Baradih	165.00	78	492	255	237	81	35	46
349884	Dahuatola	336.00	180	1,215	633	582	231	126	105
349885	Ghanghri	190.00	277	1,712	903	809	288	154	134
349886	Kusmadih	49.06	106	764	390	374	158	76	82
349887	Rajaidih	54.00							
349888	Kusmadih	24.00							
349889	Sonudih	97.00							
349890	Banjhidih	163.00	18	54	31	23	1	1	-
349891	Kandrapdih	466.00	579	3,558	1,842	1,716	662	331	331
349892	Hirodih	135.00	474	2,868	1,478	1,390	486	266	220
349893	Semratnr	124.00	1	1	-	1	-	-	-
349894	Gangamo	43.96							
349895	Robhnadih	140.18	197	1,263	644	619	234	121	113
349896	Tetariadih	89.00	187	1,161	602	559	202	103	99
349897	Katahadih	229.00	430	2,484	1,299	1,185	368	217	151
349898	Kheskari	76.36	391	2,408	1,252	1,156	493	253	240
349899	Godakhar	95.00	93	569	288	281	93	47	46
349900	Sahebadih	66.00	21	132	68	64	15	7	8
349901	Gamharbad	135.00	134	796	431	365	120	67	53
349902	Mahesh Marai	84.00	102	514	270	244	94	46	48
349903	Paharpur	153.00	144	877	431	446	199	99	100
349904	Mahuatanr	130.00	52	334	186	148	67	36	31
349905	Gopaldih	122.51	167	1,060	546	514	200	101	99
349906	Pahariadih	32.48	97	643	346	297	108	58	50
349907	Jainagar	368.00	1,296	8,389	4,359	4,030	1,416	738	678
349908	Belkatri	73.36							
349909	Lohadanda	433.39	155	1,235	644	591	250	118	132
349910	Jhalpo	182.00	7	49	21	28	13	5	8
349911	Raghuniadih	245.00	239	1,720	878	842	379	194	185
349912	Pathalkudwa	99.00	69	389	189	200	91	44	47
349913	Majhagan	37.75							
349914	Debitanr	79.00	74	527	270	257	108	54	54
349915	Dhakredih	53.16							
349916	Dandadih	354.00	651	4,319	2,266	2,053	779	409	370
349917	Salaia	17.68							
349918	Kaunjhiadih	82.78	167	994	520	474	200	105	95
349919	Khuha	99.00							
349920	Barki Lerhia	67.00	57	312	160	152	51	28	23
349921	Naitanr	317.00	285	1,872	964	908	335	171	164

PRIMARY CENSUS ABSTRACT

CENSUS ABSTRACT

Jainagar

Scheduled Castes population			Scheduled Tribes population			Literates			Name of Village
Persons	Males	Females	Persons	Males	Females	Persons	Males	Females	
11	12	13	14	15	16	17	18	19	2
19,527	9,924	9,603	239	114	125	72,061	45,117	26,944	Jainagar (Total)
19,527	9,924	9,603	239	114	125	72,061	45,117	26,944	Jainagar (Rural)
-	-	-	-	-	-	-	-	-	Jainagar (Urban)
RURAL									
263	142	121	1	-	1	343	233	110	Bigha
54	27	27	-	-	-	289	200	89	Chutiario
-	-	-	-	-	-	192	135	57	Chak
-	-	-	-	-	-	179	105	74	Sonpura
-	-	-	-	-	-	162	104	58	Dumardiha
1	1	-	-	-	-	368	251	117	Singardih
-	-	-	-	-	-	386	232	154	Kherobar
-	-	-	-	-	-	293	186	107	Majhgaon
341	173	168	-	-	-	525	325	200	Bisodih
416	212	204	2	-	2	590	359	231	Dharaidih
-	-	-	-	-	-	609	396	213	Tamai
128	67	61	-	-	-	804	507	297	Kariawan
189	100	89	-	-	-	490	300	190	Kusahan
24	11	13	-	-	-	306	213	93	Suga Sankh
			-----Un-inhabited-----						Kokahradhab
-	-	-	-	-	-	317	206	111	Biharo
15	9	6	-	-	-	205	135	70	Papraon
-	-	-	-	-	-	281	179	102	Baradih
307	156	151	3	1	2	578	368	210	Dahuatola
146	75	71	-	-	-	1,029	666	363	Ghanghri
279	139	140	-	-	-	353	231	122	Kusmadih
			-----Un-inhabited-----						Rajaidih
			-----Un-inhabited-----						Kusmadih
			-----Un-inhabited-----						Sonudih
1	1	-	-	-	-	52	29	23	Banjhidih
489	246	243	-	-	-	2,015	1,278	737	Kandrapdih
309	151	158	1	1	-	1,678	1,032	646	Hirodih
-	-	-	-	-	-	-	-	-	Semratnr
			-----Un-inhabited-----						Gangamo
119	66	53	-	-	-	737	471	266	Robhnadih
247	125	122	10	4	6	679	438	241	Tetariadih
123	66	57	6	3	3	1,339	807	532	Katahadih
-	-	-	-	-	-	1,511	859	652	Kheskari
87	39	48	-	-	-	358	221	137	Godakhar
69	33	36	-	-	-	80	48	32	Sahebadih
-	-	-	-	-	-	506	326	180	Gamharbad
-	-	-	-	-	-	288	191	97	Mahesh Marai
288	132	156	-	-	-	460	281	179	Paharpur
-	-	-	-	-	-	201	135	66	Mahuatanr
160	81	79	-	-	-	547	336	211	Gopaldih
8	5	3	-	-	-	380	238	142	Pahariadih
964	503	461	11	7	4	5,557	3,275	2,282	Jainagar
			-----Un-inhabited-----						Belkatri
36	22	14	-	-	-	656	404	252	Lohadanda
-	-	-	49	21	28	8	6	2	Jhalpo
56	34	22	-	-	-	870	556	314	Raghuniadih
59	28	31	-	-	-	186	105	81	Pathalkudwa
			-----Un-inhabited-----						Majhagan
-	-	-	-	-	-	302	179	123	Debitanr
			-----Un-inhabited-----						Dhakredih
1,073	574	499	7	3	4	2,218	1,396	822	Dandadih
			-----Un-inhabited-----						Salaia
60	28	32	-	-	-	400	271	129	Kaunjhiadih
			-----Un-inhabited-----						Khuha
80	42	38	-	-	-	106	73	33	Barki Lerhia
244	125	119	-	-	-	1,056	660	396	Naitanr

**VILLAGE PRIMARY
C D Block -**

Location code number	Name of Village	Illiterates			Total workers			Main workers		
		Persons	Males	Females	Persons	Males	Females	Persons	Males	Females
		20	21	22	23	24	25	26	27	28
0035	Jainagar (Total)	59,218	22,591	36,627	47,273	31,030	16,243	21,236	17,428	3,808
0035	Jainagar (Rural)	59,218	22,591	36,627	47,273	31,030	16,243	21,236	17,428	3,808
0035	Jainagar (Urban)	-	-	-	-	-	-	-	-	-
RURAL										
349866	Bigha	281	99	182	209	166	43	96	89	7
349867	Chutiaro	285	107	178	275	142	133	223	118	105
349868	Chak	244	79	165	205	100	105	149	82	67
349869	Sonpura	105	42	63	91	69	22	37	29	8
349870	Dumardiha	159	57	102	142	77	65	100	41	59
349871	Singardih	701	325	376	456	277	179	329	208	121
349872	Kherobar	317	123	194	156	145	11	91	87	4
349873	Majhgaon	262	109	153	219	117	102	175	85	90
349874	Bisodih	472	207	265	513	268	245	288	205	83
349875	Dharaidih	539	223	316	533	260	273	409	219	190
349876	Tamai	765	312	453	630	317	313	471	259	212
349877	Kariawan	754	272	482	462	363	99	36	33	3
349878	Kusahan	432	166	266	418	186	232	29	20	9
349879	Suga Sankh	397	161	236	310	141	169	101	95	6
349880	Kokahradhab	-----Un-inhabited-----								
349881	Biharo	299	118	181	315	151	164	76	74	2
349882	Papraon	262	104	158	231	119	112	126	84	42
349883	Baradih	211	76	135	207	112	95	76	27	49
349884	Dahuatola	637	265	372	477	288	189	27	24	3
349885	Ghanghri	683	237	446	570	408	162	222	184	38
349886	Kusmadih	411	159	252	222	177	45	219	175	44
349887	Rajaidih	-----Un-inhabited-----								
349888	Kusmadih	-----Un-inhabited-----								
349889	Sonudih	-----Un-inhabited-----								
349890	Banjhidih	2	2	-	20	19	1	18	17	1
349891	Kandrapdih	1,543	564	979	1,045	833	212	493	474	19
349892	Hirodih	1,190	446	744	983	665	318	465	438	27
349893	Semratnr	1	-	1	1	-	1	-	-	-
349894	Gangamo	-----Un-inhabited-----								
349895	Robhnadih	526	173	353	313	282	31	176	166	10
349896	Tetariadih	482	164	318	276	257	19	235	222	13
349897	Katahadih	1,145	492	653	650	594	56	390	367	23
349898	Kheskari	897	393	504	632	569	63	334	328	6
349899	Godakhar	211	67	144	246	137	109	51	44	7
349900	Sahebadih	52	20	32	50	32	18	4	4	-
349901	Gamharbad	290	105	185	308	195	113	88	84	4
349902	Mahesh Marai	226	79	147	256	122	134	35	32	3
349903	Paharpur	417	150	267	366	186	180	211	102	109
349904	Mahuatanr	133	51	82	132	83	49	17	15	2
349905	Gopaldih	513	210	303	273	260	13	136	130	6
349906	Pahariadih	263	108	155	266	156	110	117	110	7
349907	Jainagar	2,832	1,084	1,748	2,317	1,987	330	1,711	1,513	198
349908	Belkatri	-----Un-inhabited-----								
349909	Lohadanda	579	240	339	352	277	75	254	246	8
349910	Jhalpo	41	15	26	12	12	-	7	7	-
349911	Raghuniadih	850	322	528	681	402	279	306	263	43
349912	Pathalkudwa	203	84	119	179	91	88	101	85	16
349913	Majhagan	-----Un-inhabited-----								
349914	Debitanr	225	91	134	119	112	7	109	109	-
349915	Dhakredih	-----Un-inhabited-----								
349916	Dandadih	2,101	870	1,231	1,429	1,048	381	541	443	98
349917	Salaia	-----Un-inhabited-----								
349918	Kaunjhiadih	594	249	345	378	235	143	192	174	18
349919	Khuha	-----Un-inhabited-----								
349920	Barki Lerhia	206	87	119	177	92	85	50	49	1
349921	Naitanr	816	304	512	733	381	352	190	126	64

PRIMARY CENSUS ABSTRACT

CENSUS ABSTRACT
Jainagar

Industrial category of main workers													Name of Village 2
Cultivators			Household industry						Other workers				
			Agricultural labourers			workers							
Persons	Males	Females	Persons	Males	Females	Persons	Males	Females	Persons	Males	Females		
29	30	31	32	33	34	35	36	37	38	39	40		
8,507	6,882	1,625	3,628	2,578	1,050	610	338	272	8,491	7,630	861	Jainagar (Total)	
8,507	6,882	1,625	3,628	2,578	1,050	610	338	272	8,491	7,630	861	Jainagar (Rural)	
-	-	-	-	-	-	-	-	-	-	-	-	Jainagar (Urban)	
RURAL													
71	69	2	-	-	-	1	1	-	24	19	5	Bigha	
144	77	67	67	30	37	-	-	-	12	11	1	Chutiaro	
43	20	23	51	26	25	-	-	-	55	36	19	Chak	
5	1	4	-	-	-	-	-	-	32	28	4	Sonpura	
93	39	54	7	2	5	-	-	-	-	-	-	Dumardiha	
276	184	92	21	10	11	25	11	14	7	3	4	Singardih	
43	42	1	1	1	-	-	-	-	47	44	3	Kherobar	
9	4	5	13	7	6	56	-	56	97	74	23	Majhgaon	
27	24	3	18	17	1	78	5	73	165	159	6	Bisodih	
71	66	5	324	142	182	3	1	2	11	10	1	Dharaidih	
171	170	1	198	60	138	72	6	66	30	23	7	Tamai	
13	13	-	13	12	1	-	-	-	10	8	2	Kariawan	
-	-	-	16	9	7	-	-	-	13	11	2	Kusahan	
84	80	4	-	-	-	1	1	-	16	14	2	Suga Sankh	
-----Un-inhabited-----												Kokahradhab	
51	51	-	15	15	-	-	-	-	10	8	2	Biharo	
59	38	21	28	22	6	20	10	10	19	14	5	Papraon	
37	11	26	25	4	21	-	-	-	14	12	2	Baradih	
-	-	-	-	-	-	-	-	-	27	24	3	Dahuatola	
26	21	5	24	10	14	4	2	2	168	151	17	Ghanghri	
98	88	10	108	75	33	-	-	-	13	12	1	Kusmadih	
-----Un-inhabited-----												Rajaidih	
-----Un-inhabited-----												Kusmadih	
-----Un-inhabited-----												Sonudih	
-	-	-	-	-	-	-	-	-	18	17	1	Banjhidih	
150	149	1	10	10	-	9	6	3	324	309	15	Kandrapdih	
99	97	2	13	11	2	2	1	1	351	329	22	Hirodih	
-	-	-	-	-	-	-	-	-	-	-	-	Semratanr	
-----Un-inhabited-----												Gangamo	
5	3	2	1	1	-	2	2	-	168	160	8	Robhnadih	
105	103	2	58	55	3	33	33	-	39	31	8	Tetariadih	
23	19	4	20	15	5	1	1	-	346	332	14	Katahadih	
174	172	2	55	52	3	-	-	-	105	104	1	Kheskari	
4	4	-	-	-	-	-	-	-	47	40	7	Godakhar	
-	-	-	-	-	-	-	-	-	4	4	-	Sahebadih	
25	25	-	-	-	-	-	-	-	63	59	4	Gamharbad	
4	4	-	-	-	-	-	-	-	31	28	3	Mahesh Marai	
188	86	102	9	4	5	-	-	-	14	12	2	Paharpur	
3	3	-	-	-	-	-	-	-	14	12	2	Mahuatanr	
4	4	-	86	82	4	-	-	-	46	44	2	Gopaldih	
17	15	2	27	24	3	13	13	-	60	58	2	Pahariadih	
382	335	47	298	285	13	37	34	3	994	859	135	Jainagar	
-----Un-inhabited-----												Belkatri	
40	38	2	23	19	4	-	-	-	191	189	2	Lohadanda	
-	-	-	-	-	-	-	-	-	7	7	-	Jhalpo	
266	243	23	31	11	20	-	-	-	9	9	-	Raghuniadih	
91	76	15	4	4	-	-	-	-	6	5	1	Pathalkudwa	
-----Un-inhabited-----												Majhagan	
52	52	-	15	15	-	-	-	-	42	42	-	Debitanr	
-----Un-inhabited-----												Dhakredih	
257	188	69	64	41	23	4	4	-	216	210	6	Dandadih	
-----Un-inhabited-----												Salaia	
113	102	11	9	8	1	-	-	-	70	64	6	Kaunjhiadih	
-----Un-inhabited-----												Khua	
49	49	-	1	-	1	-	-	-	-	-	-	Barki Lerhia	
121	82	39	23	15	8	2	2	-	44	27	17	Naitanr	

**VILLAGE PRIMARY
C D Block -**

Location code		Industrial category								
		Marginal workers			Cultivators			Agricultural labourers		
		Persons	Males	Females	Persons	Males	Females	Persons	Males	Females
1	2	41	42	43	44	45	46	47	48	49
0035	Jainagar (Total)	26,037	13,602	12,435	10,066	4,630	5,436	10,490	4,566	5,924
0035	Jainagar (Rural)	26,037	13,602	12,435	10,066	4,630	5,436	10,490	4,566	5,924
0035	Jainagar (Urban)	-	-	-	-	-	-	-	-	-
RURAL										
349866	Bigha	113	77	36	37	22	15	38	18	20
349867	Chutiaro	52	24	28	22	7	15	20	10	10
349868	Chak	56	18	38	16	7	9	2	-	2
349869	Sonpura	54	40	14	30	24	6	17	10	7
349870	Dumardiha	42	36	6	2	1	1	4	1	3
349871	Singardih	127	69	58	31	16	15	55	18	37
349872	Kherobar	65	58	7	38	37	1	2	-	2
349873	Majhgaon	44	32	12	4	-	4	13	10	3
349874	Bisodih	225	63	162	180	30	150	14	7	7
349875	Dharaidih	124	41	83	29	26	3	88	11	77
349876	Tamai	159	58	101	18	14	4	78	24	54
349877	Kariawan	426	330	96	89	56	33	326	264	62
349878	Kusahan	389	166	223	81	51	30	283	91	192
349879	Suga Sankh	209	46	163	187	30	157	2	-	2
349880	Kokahradhab	-----Un-inhabited-----								
349881	Biharo	239	77	162	11	4	7	226	72	154
349882	Papraon	105	35	70	29	6	23	49	19	30
349883	Baradih	131	85	46	10	3	7	116	78	38
349884	Dahuatola	450	264	186	156	79	77	146	87	59
349885	Ghanghri	348	224	124	11	5	6	125	33	92
349886	Kusmadih	3	2	1	-	-	-	2	1	1
349887	Rajaidih	-----Un-inhabited-----								
349888	Kusmadih	-----Un-inhabited-----								
349889	Sonudih	-----Un-inhabited-----								
349890	Banjhidih	2	2	-	1	1	-	-	-	-
349891	Kandrapdih	552	359	193	120	79	41	252	116	136
349892	Hirodih	518	227	291	222	105	117	232	75	157
349893	Semratnr	1	-	1	-	-	-	-	-	-
349894	Gangamo	-----Un-inhabited-----								
349895	Robhnadih	137	116	21	59	46	13	19	18	1
349896	Tetariadih	41	35	6	4	3	1	28	25	3
349897	Katahadih	260	227	33	74	54	20	143	133	10
349898	Kheskari	298	241	57	10	10	-	124	73	51
349899	Godakhar	195	93	102	92	2	90	1	1	-
349900	Sahebadih	46	28	18	15	5	10	-	-	-
349901	Gamharbad	220	111	109	157	54	103	15	11	4
349902	Mahesh Marai	221	90	131	15	15	-	96	45	51
349903	Paharpur	155	84	71	129	70	59	25	14	11
349904	Mahuatanr	115	68	47	48	2	46	1	1	-
349905	Gopaldih	137	130	7	2	2	-	124	118	6
349906	Pahariadih	149	46	103	101	14	87	27	14	13
349907	Jainagar	606	474	132	148	116	32	194	147	47
349908	Belkatri	-----Un-inhabited-----								
349909	Lohadanda	98	31	67	43	-	43	28	6	22
349910	Jhalpo	5	5	-	-	-	-	-	-	-
349911	Raghuniadih	375	139	236	216	44	172	98	38	60
349912	Pathalkudwa	78	6	72	57	3	54	18	-	18
349913	Majhagan	-----Un-inhabited-----								
349914	Debitanr	10	3	7	4	2	2	3	-	3
349915	Dhakredih	-----Un-inhabited-----								
349916	Dandadih	888	605	283	305	198	107	413	247	166
349917	Salaia	-----Un-inhabited-----								
349918	Kaunjhiadih	186	61	125	101	33	68	36	10	26
349919	Khuha	-----Un-inhabited-----								
349920	Barki Lerhia	127	43	84	125	42	83	1	-	1
349921	Naitanr	543	255	288	155	112	43	383	138	245

PRIMARY CENSUS ABSTRACT

CENSUS ABSTRACT

Jainagar

of marginal workers										Location code number
Household industry workers			Other workers			Non-workers			Name of Village 2	
Persons	Males	Females	Persons	Males	Females	Persons	Males	Females		1
50	51	52	53	54	55	56	57	58		
612	368	244	4,869	4,038	831	84,006	36,678	47,328	Jainagar (Total)	0035
612	368	244	4,869	4,038	831	84,006	36,678	47,328	Jainagar (Rural)	0035
-	-	-	-	-	-	-	-	-	Jainagar (Urban)	0035
RURAL										
-	-	-	38	37	1	415	166	249	Bigha	349866
-	-	-	10	7	3	299	165	134	Chutiario	349867
-	-	-	38	11	27	231	114	117	Chak	349868
-	-	-	7	6	1	193	78	115	Sonpura	349869
2	2	-	34	32	2	179	84	95	Dumardiha	349870
-	-	-	41	35	6	613	299	314	Singardih	349871
-	-	-	25	21	4	547	210	337	Kherobar	349872
3	2	1	24	20	4	336	178	158	Majhgaon	349873
2	-	2	29	26	3	484	264	220	Bisodih	349874
5	2	3	2	2	-	596	322	274	Dharaidih	349875
49	8	41	14	12	2	744	391	353	Tamai	349876
1	1	-	10	9	1	1,096	416	680	Kariawan	349877
-	-	-	25	24	1	504	280	224	Kusahan	349878
-	-	-	20	16	4	393	233	160	Suga Sankh	349879
-----Un-inhabited-----									Kokahradhab	349880
-	-	-	2	1	1	301	173	128	Biharo	349881
4	2	2	23	8	15	236	120	116	Papraon	349882
-	-	-	5	4	1	285	143	142	Baradih	349883
-	-	-	148	98	50	738	345	393	Dahuatola	349884
8	4	4	204	182	22	1,142	495	647	Ghanghri	349885
-	-	-	1	1	-	542	213	329	Kusmadih	349886
-----Un-inhabited-----									Rajaidih	349887
-----Un-inhabited-----									Kusmadih	349888
-----Un-inhabited-----									Sonudih	349889
-	-	-	1	1	-	34	12	22	Banjhidih	349890
9	6	3	171	158	13	2,513	1,009	1,504	Kandrapdih	349891
1	-	1	63	47	16	1,885	813	1,072	Hirodih	349892
-	-	-	1	-	1	-	-	-	Semratanr	349893
-----Un-inhabited-----									Gangamo	349894
5	4	1	54	48	6	950	362	588	Robhnadih	349895
6	5	1	3	2	1	885	345	540	Tetariadih	349896
1	1	-	42	39	3	1,834	705	1,129	Katahadih	349897
9	5	4	155	153	2	1,776	683	1,093	Kheskari	349898
-	-	-	102	90	12	323	151	172	Godakhar	349899
-	-	-	31	23	8	82	36	46	Sahebadih	349900
1	1	-	47	45	2	488	236	252	Gamharbad	349901
5	1	4	105	29	76	258	148	110	Mahesh Marai	349902
1	-	1	-	-	-	511	245	266	Paharpur	349903
-	-	-	66	65	1	202	103	99	Mahuatanr	349904
-	-	-	11	10	1	787	286	501	Gopaldih	349905
5	2	3	16	16	-	377	190	187	Pahariadih	349906
24	17	7	240	194	46	6,072	2,372	3,700	Jainagar	349907
-----Un-inhabited-----									Belkatri	349908
-	-	-	27	25	2	883	367	516	Lohadanda	349909
-	-	-	5	5	-	37	9	28	Jhalpo	349910
-	-	-	61	57	4	1,039	476	563	Raghuniadih	349911
-	-	-	3	3	-	210	98	112	Pathalkudwa	349912
-----Un-inhabited-----									Majhagan	349913
-	-	-	3	1	2	408	158	250	Debitanr	349914
-----Un-inhabited-----									Dhakredih	349915
16	13	3	154	147	7	2,890	1,218	1,672	Dandadih	349916
-----Un-inhabited-----									Salaia	349917
1	-	1	48	18	30	616	285	331	Kaunjhiadih	349918
-----Un-inhabited-----									Khuha	349919
-	-	-	1	1	-	135	68	67	Barki Lerhia	349920
-	-	-	5	5	-	1,139	583	556	Naitanr	349921

VILLAGE PRIMARY
C D Block -

Location code number	Name of Village	Area of Village in hectares	Number of households	Total population (including institutional and houseless population)			Population in the age-group 0-6			
				Persons	Males	Females	Persons	Males	Females	
				5	6	7	8	9	10	
349922	Mihisaundha	67.00	52	343	171	172	62	27	35	
349923	Chhotki Lerhia	34.90	23	180	85	95	34	15	19	
349924	Beko	202.00	257	1,743	905	838	386	209	177	
349925	Birwatanr	38.19			-----Un-inhabited-----					
349926	Alho	230.00	101	929	461	468	179	82	97	
349927	Gurgudih	78.00			-----Un-inhabited-----					
349928	Arwatanr	83.44			-----Un-inhabited-----					
349929	Pantisale	82.96	55	409	219	190	86	50	36	
349930	Turmi	82.85	106	681	345	336	146	69	77	
349931	Rupaidih	181.00	250	1,620	807	813	325	166	159	
349932	Madhwatanr	72.82	102	764	391	373	151	85	66	
349933	Panreadih	54.44	70	606	312	294	134	74	60	
349934	Pipcho	220.64	537	3,652	1,906	1,746	675	359	316	
349935	Amjo	76.00	111	722	372	350	107	58	49	
349936	Nawadih	142.06	88	623	327	296	113	66	47	
349937	Khagradih	51.00	85	550	276	274	114	53	61	
349938	Gaghdih	93.00	112	754	391	363	133	64	69	
349939	Titahia	64.00	79	498	253	245	116	63	53	
349940	Medodih	37.69			-----Un-inhabited-----					
349941	Bhinkudih	73.00	1	5	4	1	1	1	-	
349942	Baniadih	54.00			-----Un-inhabited-----					
349943	Bagodih	112.00	81	578	300	278	130	73	57	
349944	Garchanch	126.00	240	1,615	832	783	330	167	163	
349945	Irgobad	143.57	221	1,478	747	731	345	187	158	
349946	Bhagandih	54.15			-----Un-inhabited-----					
349947	Santh	86.00	286	1,654	841	813	278	146	132	
349948	Taraun	89.58	113	801	385	416	163	71	92	
349949	Kachaknal	114.60	6	30	16	14	1	-	1	
349950	Dumri	108.00	92	598	313	285	99	56	43	
349951	Kakarcholi	137.00	179	1,279	647	632	260	127	133	
349952	Bhikhnadih	51.00			-----Un-inhabited-----					
349953	Udalo	110.00	88	679	349	330	132	66	66	
349954	Dhusai	138.00			-----Un-inhabited-----					
349955	Chehal	166.00	246	1,613	832	781	282	155	127	
349956	Chandarapur	205.00	154	993	513	480	169	85	84	
349957	Nawada	101.00	74	562	290	272	95	52	43	
349958	Latbedhwa	120.00	162	926	470	456	160	85	75	
349959	Katharatanr	42.70			-----Un-inhabited-----					
349960	Karnosaran	144.00			-----Un-inhabited-----					
349961	Jariai	127.90			-----Un-inhabited-----					
349962	Kuskur	63.64			-----Un-inhabited-----					
349963	Baddiha	85.00	46	304	157	147	70	37	33	
349964	Satdiha	159.18	471	2,913	1,515	1,398	554	306	248	
349965	Sarmatanr	61.00	136	701	386	315	138	77	61	
349966	Partabpur	70.40	168	1,188	593	595	226	112	114	
349967	Jogiatila	134.57	388	2,319	1,229	1,090	442	229	213	
349968	Mandaria	118.00	76	513	268	245	104	57	47	
349969	Behradih	248.00	258	1,860	969	891	360	200	160	
349970	Tilokri	385.00	664	4,012	2,076	1,936	714	358	356	
349971	Daldalia	73.00	70	482	241	241	93	48	45	
349972	Baghmara	56.38	71	445	237	208	65	40	25	
349973	Pispiro	106.00	157	1,106	560	546	225	109	116	
349974	Jaddudih	33.00	49	334	167	167	52	30	22	
349975	Kurumdih	74.00	50	359	181	178	59	28	31	
349976	Khardidih	58.00	276	1,788	949	839	292	161	131	
349977	Alagdiha	161.00	129	834	413	421	157	80	77	
349978	Berogain	131.00	83	585	296	289	80	33	47	
349979	Kharpoka	239.46	133	1,011	503	508	182	92	90	
349980	Gariai	241.00	31	122	59	63	37	18	19	
349981	Ghurmunda	245.00	215	1,352	688	664	271	136	135	

PRIMARY CENSUS ABSTRACT

CENSUS ABSTRACT

Jainagar

Scheduled Castes population			Scheduled Tribes population			Literates			Name of Village
Persons	Males	Females	Persons	Males	Females	Persons	Males	Females	
11	12	13	14	15	16	17	18	19	2
25	12	13	-	-	-	168	113	55	Mihisaundha
180	85	95	-	-	-	87	53	34	Chhotki Lerhia
81	41	40	-	-	-	820	545	275	Beko
-	-	-	-----Un-inhabited-----			-	-	-	Birwatanr
-	-	-	-	-	-	457	292	165	Alho
-	-	-	-----Un-inhabited-----			-	-	-	Gurgudih
-	-	-	-----Un-inhabited-----			-	-	-	Arwatanr
-	-	-	-	-	-	211	140	71	Pantisale
63	32	31	-	-	-	409	241	168	Turmi
199	93	106	-	-	-	827	529	298	Rupaidih
14	8	6	-	-	-	417	258	159	Madhwatanr
-	-	-	-	-	-	261	174	87	Panreadih
517	279	238	-	-	-	2,047	1,253	794	Pipcho
2	-	2	-	-	-	427	276	151	Amjo
69	36	33	-	-	-	352	226	126	Nawadih
141	74	67	-	-	-	297	188	109	Khagradih
187	89	98	-	-	-	323	212	111	Gaghdih
148	64	84	-	-	-	222	143	79	Titahia
-	-	-	-----Un-inhabited-----			-	-	-	Medodih
-	-	-	-	-	-	4	3	1	Bhinkudih
-	-	-	-----Un-inhabited-----			-	-	-	Baniadih
-	-	-	-	-	-	253	163	90	Bagodih
-	-	-	-	-	-	754	497	257	Garchanch
134	66	68	-	-	-	719	447	272	Irgobad
-	-	-	-----Un-inhabited-----			-	-	-	Bhagandih
751	385	366	1	1	-	1,029	601	428	Santh
144	68	76	-	-	-	470	267	203	Taraun
-	-	-	-	-	-	22	16	6	Kachaknal
177	93	84	-	-	-	322	196	126	Dumri
210	100	110	-	-	-	708	457	251	Kakarcholi
-	-	-	-----Un-inhabited-----			-	-	-	Bhikhnadih
-	-	-	-	-	-	382	244	138	Udalo
-	-	-	-----Un-inhabited-----			-	-	-	Dhusai
110	57	53	-	-	-	858	527	331	Chehal
197	102	95	-	-	-	486	332	154	Chandarapur
-	-	-	-	-	-	346	214	132	Nawada
344	175	169	-	-	-	549	328	221	Latbedhwa
-	-	-	-----Un-inhabited-----			-	-	-	Katharatanr
-	-	-	-----Un-inhabited-----			-	-	-	Karnosaran
-	-	-	-----Un-inhabited-----			-	-	-	Jariai
-	-	-	-----Un-inhabited-----			-	-	-	Kuskur
-	-	-	-	-	-	160	101	59	Baddiha
731	362	369	1	-	1	1,730	1,109	621	Satdiha
44	26	18	-	-	-	362	244	118	Sarmatanr
670	324	346	-	-	-	689	414	275	Partabpur
272	134	138	-	-	-	1,222	821	401	Jogiatila
14	9	5	-	-	-	278	168	110	Mandaria
344	174	170	4	3	1	970	617	353	Behradih
602	310	292	2	1	1	2,136	1,362	774	Tilokri
172	82	90	1	-	1	276	179	97	Daldalia
-	-	-	-	-	-	269	176	93	Baghmara
65	32	33	-	-	-	583	381	202	Pispiro
-	-	-	-	-	-	181	119	62	Jaddudih
-	-	-	-	-	-	197	128	69	Kurumdih
242	136	106	1	-	1	934	611	323	Khardidih
560	276	284	-	-	-	477	306	171	Alagdiha
83	38	45	-	-	-	344	218	126	Berogain
-	-	-	-	-	-	365	236	129	Kharpoka
-	-	-	111	53	58	3	3	-	Gariai
301	166	135	-	-	-	770	486	284	Ghurunda

**VILLAGE PRIMARY
C D Block -**

Location code number	Name of Village	Illiterates			Total workers			Main workers		
		Persons	Males	Females	Persons	Males	Females	Persons	Males	Females
		20	21	22	23	24	25	26	27	28
349922	Mihisaundha	175	58	117	170	85	85	12	9	3
349923	Chhotki Lerhia	93	32	61	57	37	20	23	21	2
349924	Beko	923	360	563	738	413	325	254	222	32
349925	Birwatanr				-----Un-inhabited-----					
349926	Alho	472	169	303	296	196	100	292	193	99
349927	Gurgudih				-----Un-inhabited-----					
349928	Arwatanr				-----Un-inhabited-----					
349929	Pantisale	198	79	119	180	89	91	175	88	87
349930	Turmi	272	104	168	281	154	127	86	76	10
349931	Rupaidih	793	278	515	391	362	29	265	255	10
349932	Madhwatanr	347	133	214	214	183	31	154	141	13
349933	Panreadih	345	138	207	149	138	11	130	125	5
349934	Pipcho	1,605	653	952	1,150	848	302	727	616	111
349935	Amjo	295	96	199	250	161	89	52	35	17
349936	Nawadih	271	101	170	272	143	129	8	8	-
349937	Khagradih	253	88	165	229	139	90	158	134	24
349938	Gaghdih	431	179	252	291	172	119	125	100	25
349939	Titahia	276	110	166	243	126	117	3	3	-
349940	Medodih				-----Un-inhabited-----					
349941	Bhinkudih	1	1	-	1	1	-	1	1	-
349942	Baniadih				-----Un-inhabited-----					
349943	Bagodih	325	137	188	259	126	133	258	126	132
349944	Garchanch	861	335	526	782	411	371	350	340	10
349945	Irgobad	759	300	459	374	351	23	190	181	9
349946	Bhagandih				-----Un-inhabited-----					
349947	Santh	625	240	385	571	376	195	328	305	23
349948	Taraun	331	118	213	337	188	149	17	13	4
349949	Kachaknal	8	-	8	19	10	9	-	-	-
349950	Dumri	276	117	159	298	144	154	13	13	-
349951	Kakarcholi	571	190	381	521	324	197	396	234	162
349952	Bhikhnadih				-----Un-inhabited-----					
349953	Udalo	297	105	192	426	220	206	11	9	2
349954	Dhusai				-----Un-inhabited-----					
349955	Chehal	755	305	450	494	366	128	162	152	10
349956	Chandarapur	507	181	326	481	233	248	87	50	37
349957	Nawada	216	76	140	152	131	21	128	118	10
349958	Latbedhwa	377	142	235	389	199	190	44	30	14
349959	Katharatanr				-----Un-inhabited-----					
349960	Karnosaran				-----Un-inhabited-----					
349961	Jariai				-----Un-inhabited-----					
349962	Kuskur				-----Un-inhabited-----					
349963	Baddiha	144	56	88	140	85	55	5	5	-
349964	Satdiha	1,183	406	777	1,236	709	527	534	468	66
349965	Sarmatanr	339	142	197	230	216	14	155	152	3
349966	Partabpur	499	179	320	490	342	148	323	264	59
349967	Jogiatila	1,097	408	689	894	568	326	350	310	40
349968	Mandaria	235	100	135	252	132	120	149	83	66
349969	Behradih	890	352	538	857	520	337	129	101	28
349970	Tilokri	1,876	714	1,162	1,337	930	407	582	551	31
349971	Daldalia	206	62	144	110	104	6	49	47	2
349972	Baghmara	176	61	115	248	121	127	135	118	17
349973	Pispiro	523	179	344	300	228	72	136	131	5
349974	Jaddudih	153	48	105	249	122	127	58	40	18
349975	Kurumdih	162	53	109	113	80	33	44	40	4
349976	Khardidih	854	338	516	688	460	228	198	185	13
349977	Alagdiha	357	107	250	248	154	94	81	59	22
349978	Berogain	241	78	163	280	133	147	53	50	3
349979	Kharpoka	646	267	379	448	217	231	282	168	114
349980	Gariai	119	56	63	61	33	28	6	3	3
349981	Ghurunda	582	202	380	571	272	299	57	53	4

PRIMARY CENSUS ABSTRACT

CENSUS ABSTRACT

Jainagar

Industrial category of main workers													Name of Village
Cultivators			Household industry						Other workers				
Persons	Males	Females	Agricultural labourers			workers			Persons	Males	Females		
			Persons	Males	Females	Persons	Males	Females					
29	30	31	32	33	34	35	36	37	38	39	40	2	
5	5	-	3	3	-	-	-	-	4	1	3	Mihisaundha	
20	18	2	2	2	-	-	-	-	1	1	-	Chhotki Lerhia	
75	73	2	100	83	17	-	-	-	79	66	13	Beko	
			-----Un-inhabited-----									Birwatanr	
228	135	93	2	-	2	1	1	-	61	57	4	Alho	
			-----Un-inhabited-----									Gurgudih	
			-----Un-inhabited-----									Arwatanr	
167	83	84	2	-	2	1	1	-	5	4	1	Pantisale	
2	1	1	10	5	5	-	-	-	74	70	4	Turmi	
108	108	-	19	16	3	21	21	-	117	110	7	Rupaidih	
50	44	6	3	3	-	6	3	3	95	91	4	Madhwatanr	
75	74	1	35	35	-	-	-	-	20	16	4	Panreadih	
460	362	98	18	17	1	38	35	3	211	202	9	Pipcho	
12	8	4	2	2	-	13	13	-	25	12	13	Amjo	
1	1	-	1	1	-	-	-	-	6	6	-	Nawadih	
113	92	21	10	10	-	1	1	-	34	31	3	Khagradih	
23	18	5	85	68	17	1	1	-	16	13	3	Gaghdih	
-	-	-	-	-	-	-	-	-	3	3	-	Titahia	
			-----Un-inhabited-----									Medodih	
-	-	-	-	-	-	-	-	-	1	1	-	Bhinkudih	
			-----Un-inhabited-----									Baniadih	
1	1	-	251	120	131	-	-	-	6	5	1	Bagodih	
180	175	5	10	9	1	21	21	-	139	135	4	Garchanch	
52	50	2	80	74	6	-	-	-	58	57	1	Irgobad	
			-----Un-inhabited-----									Bhagandih	
172	171	1	5	4	1	16	11	5	135	119	16	Santh	
1	1	-	9	7	2	-	-	-	7	5	2	Taraun	
-	-	-	-	-	-	-	-	-	-	-	-	Kachaknal	
1	1	-	-	-	-	-	-	-	12	12	-	Dumri	
60	48	12	280	140	140	2	-	2	54	46	8	Kakarcholi	
			-----Un-inhabited-----									Bhikhnadih	
-	-	-	-	-	-	-	-	-	11	9	2	Udalo	
			-----Un-inhabited-----									Dhusai	
50	49	1	39	35	4	3	3	-	70	65	5	Chehal	
49	25	24	14	6	8	1	1	-	23	18	5	Chandarpur	
-	-	-	51	47	4	-	-	-	77	71	6	Nawada	
3	3	-	7	4	3	-	-	-	34	23	11	Latbedhwa	
			-----Un-inhabited-----									Katharatanr	
			-----Un-inhabited-----									Kamosaran	
			-----Un-inhabited-----									Jariai	
			-----Un-inhabited-----									Kuskur	
-	-	-	2	2	-	1	1	-	2	2	-	Baddiha	
291	249	42	73	63	10	4	3	1	166	153	13	Satdiha	
56	56	-	-	-	-	28	27	1	71	69	2	Sarmatanr	
160	125	35	152	133	19	2	-	2	9	6	3	Partabpur	
182	146	36	4	4	-	2	2	-	162	158	4	Jogiatila	
30	22	8	5	1	4	4	4	-	110	56	54	Mandaria	
12	7	5	2	2	-	1	-	1	114	92	22	Behradih	
319	317	2	53	48	5	-	-	-	210	186	24	Tilokri	
23	23	-	2	2	-	-	-	-	24	22	2	Daldalia	
110	104	6	15	4	11	-	-	-	10	10	-	Baghmara	
90	89	1	13	13	-	-	-	-	33	29	4	Pispiro	
25	11	14	4	2	2	-	-	-	29	27	2	Jaddudih	
14	14	-	3	2	1	-	-	-	27	24	3	Kurumdih	
22	22	-	101	94	7	4	4	-	71	65	6	Khardidih	
18	9	9	25	15	10	-	-	-	38	35	3	Alagdiha	
18	17	1	15	14	1	3	3	-	17	16	1	Berogain	
216	107	109	61	57	4	1	1	-	4	3	1	Kharpoka	
-	-	-	6	3	3	-	-	-	-	-	-	Gariai	
13	13	-	1	1	-	-	-	-	43	39	4	Ghurmanda	

VILLAGE PRIMARY
C D Block -

Location code number	Name of Village	Industrial category								
		Marginal workers			Cultivators			Agricultural labourers		
		Persons	Males	Females	Persons	Males	Females	Persons	Males	Females
1	2	41	42	43	44	45	46	47	48	49
349922	Mihisaundha	158	76	82	39	33	6	118	42	76
349923	Chhotki Lerhia	34	16	18	3	1	2	27	13	14
349924	Beko	484	191	293	57	51	6	386	101	285
349925	Birwatanr				-----Un-inhabited-----					
349926	Alho	4	3	1	1	1	-	1	-	1
349927	Gurgudih				-----Un-inhabited-----					
349928	Arwatanr				-----Un-inhabited-----					
349929	Pantisale	5	1	4	4	-	4	-	-	-
349930	Turmi	195	78	117	174	66	108	15	6	9
349931	Rupaidih	126	107	19	5	5	-	67	50	17
349932	Madhwatanr	60	42	18	7	5	2	39	24	15
349933	Panreadih	19	13	6	14	12	2	2	1	1
349934	Pipcho	423	232	191	25	21	4	310	135	175
349935	Amjo	198	126	72	22	18	4	19	8	11
349936	Nawadih	264	135	129	147	76	71	114	57	57
349937	Khagradih	71	5	66	66	3	63	3	1	2
349938	Gaghdih	166	72	94	17	13	4	143	56	87
349939	Titahia	240	123	117	36	16	20	199	103	96
349940	Medodih				-----Un-inhabited-----					
349941	Bhinkudih	-	-	-	-	-	-	-	-	-
349942	Baniadih				-----Un-inhabited-----					
349943	Bagodih	1	-	1	-	-	-	-	-	-
349944	Garchanch	432	71	361	23	6	17	369	29	340
349945	Irgobad	184	170	14	89	86	3	90	82	8
349946	Bhagandih				-----Un-inhabited-----					
349947	Santh	243	71	172	158	26	132	64	30	34
349948	Taraun	320	175	145	170	79	91	80	56	24
349949	Kachaknal	19	10	9	-	-	-	18	9	9
349950	Dumri	285	131	154	241	112	129	12	6	6
349951	Kakarcholi	125	90	35	2	1	1	97	65	32
349952	Bhikhnadih				-----Un-inhabited-----					
349953	Udalo	415	211	204	411	210	201	2	-	2
349954	Dhusai				-----Un-inhabited-----					
349955	Chehal	332	214	118	36	32	4	246	133	113
349956	Chandarapur	394	183	211	148	65	83	185	64	121
349957	Nawada	24	13	11	-	-	-	13	8	5
349958	Latbedhwa	345	169	176	19	14	5	137	28	109
349959	Katharatanr				-----Un-inhabited-----					
349960	Karnosaran				-----Un-inhabited-----					
349961	Jariai				-----Un-inhabited-----					
349962	Kuskur				-----Un-inhabited-----					
349963	Baddiha	135	80	55	6	4	2	113	61	52
349964	Satdiha	702	241	461	311	123	188	348	90	258
349965	Sarmatanr	75	64	11	13	12	1	1	-	1
349966	Partabpur	167	78	89	46	32	14	78	22	56
349967	Jogiatila	544	258	286	286	146	140	222	80	142
349968	Mandaria	103	49	54	-	-	-	64	17	47
349969	Behradih	728	419	309	441	224	217	82	15	67
349970	Tilokri	755	379	376	353	117	236	117	46	71
349971	Daldalia	61	57	4	17	16	1	1	1	-
349972	Baghmara	113	3	110	79	-	79	29	-	29
349973	Pispiro	164	97	67	67	3	64	2	2	-
349974	Jaddudih	191	82	109	148	45	103	35	30	5
349975	Kurumdih	69	40	29	37	17	20	28	19	9
349976	Khardidih	490	275	215	193	108	85	241	123	118
349977	Alagdiha	167	95	72	28	17	11	89	28	61
349978	Berogain	227	83	144	6	5	1	216	74	142
349979	Kharpoka	166	49	117	8	5	3	149	40	109
349980	Gariai	55	30	25	2	2	-	2	-	2
349981	Ghurmunda	514	219	295	268	108	160	224	92	132

PRIMARY CENSUS ABSTRACT

CENSUS ABSTRACT

Jainagar

of marginal workers

									Name of Village	Location code number
Household industry workers			Other workers			Non-workers				
Persons	Males	Females	Persons	Males	Females	Persons	Males	Females	2	1
50	51	52	53	54	55	56	57	58		
-	-	-	1	1	-	173	86	87	Mhisaundha	349922
1	1	-	3	1	2	123	48	75	Chhotki Lerhia	349923
1	-	1	40	39	1	1,005	492	513	Beko	349924
-----Un-inhabited-----										
-	-	-	2	2	-	633	265	368	Birwatanr	349925
-----Un-inhabited-----										
-----Un-inhabited-----										
-	-	-	1	1	-	229	130	99	Arwatanr	349928
-	-	-	6	6	-	400	191	209	Pantisale	349929
-	-	-	6	6	-	400	191	209	Turmi	349930
18	18	-	36	34	2	1,229	445	784	Rupaidih	349931
1	1	-	13	12	1	550	208	342	Madhwatanr	349932
-	-	-	3	-	3	457	174	283	Panreadih	349933
6	3	3	82	73	9	2,502	1,058	1,444	Pipcho	349934
34	22	12	123	78	45	472	211	261	Amjo	349935
1	-	1	2	2	-	351	184	167	Nawadih	349936
-	-	-	2	1	1	321	137	184	Khagradih	349937
1	-	1	5	3	2	463	219	244	Gaghdih	349938
-	-	-	5	4	1	255	127	128	Titahia	349939
-----Un-inhabited-----										
-	-	-	-	-	-	4	3	1	Medodih	349940
-----Un-inhabited-----										
-	-	-	1	-	1	319	174	145	Bhinkudih	349941
-----Un-inhabited-----										
-	-	-	1	-	1	319	174	145	Baniadih	349942
1	-	1	39	36	3	833	421	412	Bagodih	349943
-	-	-	5	2	3	1,104	396	708	Garchanch	349944
-----Un-inhabited-----										
-	-	-	5	2	3	1,104	396	708	Irgobad	349945
-----Un-inhabited-----										
2	1	1	19	14	5	1,083	465	618	Bhagandih	349946
7	5	2	63	35	28	464	197	267	Santh	349947
-	-	-	1	1	-	11	6	5	Taraun	349948
14	5	9	18	8	10	300	169	131	Kachaknal	349949
9	8	1	17	16	1	758	323	435	Dumri	349950
-----Un-inhabited-----										
1	-	1	1	1	-	253	129	124	Kakarcholi	349951
-----Un-inhabited-----										
2	2	-	48	47	1	1,119	466	653	Bhikhnadih	349952
5	2	3	56	52	4	512	280	232	Udalo	349953
-	-	-	11	5	6	410	159	251	Dhusai	349954
1	1	-	188	126	62	537	271	266	Chehal	349955
-----Un-inhabited-----										
-----Un-inhabited-----										
-----Un-inhabited-----										
-----Un-inhabited-----										
-	-	-	16	15	1	164	72	92	Chandarpur	349956
20	8	12	23	20	3	1,677	806	871	Nawada	349957
30	26	4	31	26	5	471	170	301	Latbedhwa	349958
40	21	19	3	3	-	698	251	447	Katharatanr	349959
5	4	1	31	28	3	1,425	661	764	Karnosaran	349960
5	5	-	34	27	7	261	136	125	Jariai	349961
21	15	6	184	165	19	1,003	449	554	Kuskur	349962
2	1	1	283	215	68	2,675	1,146	1,529	Baddiha	349963
-	-	-	43	40	3	372	137	235	Satdiha	349964
-	-	-	5	3	2	197	116	81	Sarmatanr	349965
-	-	-	95	92	3	806	332	474	Partabpur	349966
1	-	1	7	7	-	85	45	40	Jogiatila	349967
-	-	-	4	4	-	246	101	145	Mandaria	349968
6	4	2	50	40	10	1,100	489	611	Behradih	349969
7	7	-	43	43	-	586	259	327	Tilokri	349970
-	-	-	5	4	1	305	163	142	Daldalia	349971
4	1	3	5	3	2	563	286	277	Baghmara	349972
-	-	-	51	28	23	61	26	35	Pispiro	349973
5	3	2	17	16	1	781	416	365	Jaddudih	349974
-	-	-	4	4	-	246	101	145	Kurumdih	349975
6	4	2	50	40	10	1,100	489	611	Khardidih	349976
7	7	-	43	43	-	586	259	327	Alagdiha	349977
-	-	-	5	4	1	305	163	142	Berogain	349978
4	1	3	5	3	2	563	286	277	Kharpoka	349979
-	-	-	51	28	23	61	26	35	Gariai	349980
5	3	2	17	16	1	781	416	365	Ghurmunda	349981

VILLAGE PRIMARY
C D Block -

Location code number	Name of Village	Area of Village in hectares	Number of households	Total population (including institutional and houseless population)			Population in the age-group 0-6			
				Persons	Males	Females	Persons	Males	Females	
1	2	3	4	5	6	7	8	9	10	
349982	Mahuagarha	89.00	169	1,278	650	628	250	135	115	
349983	Gohal	421.00	397	2,415	1,270	1,145	372	201	171	
349984	Bhualdih	78.00	75	696	376	320	120	74	46	
349985	Nandodih	185.00	188	1,239	636	603	210	101	109	
349986	Panru	74.32	163	1,180	573	607	269	129	140	
349987	Kenduatn	116.00	12	77	44	33	12	7	5	
349988	Chadra	232.00	228	1,719	899	820	322	172	150	
349989	Badulia	148.00	126	993	506	487	190	96	94	
349990	Nawadih	112.83	124	822	412	410	157	82	75	
349991	Matauni	109.44	180	1,252	633	619	264	139	125	
349992	Tetraun	133.15	224	1,579	811	768	301	156	145	
349993	Ambadih	171.64	78	611	305	306	116	54	62	
349994	Jhalakdih	43.00			-----Un-inhabited-----					
349995	Musawa	145.00	173	1,175	617	558	224	122	102	
349996	Makatpur	145.00	234	1,659	869	790	276	152	124	
349997	Ghoraunja	367.00	215	1,424	676	748	271	130	141	
349998	Parsabad	164.00	142	987	490	497	165	85	80	
349999	Katia	432.00	850	4,973	2,568	2,405	832	427	405	
350000	Gargi	345.62	433	3,044	1,569	1,475	604	306	298	

PRIMARY CENSUS ABSTRACT

CENSUS ABSTRACT
Jainagar

Scheduled Castes population			Scheduled Tribes population			Literates			Name of Village
Persons	Males	Females	Persons	Males	Females	Persons	Males	Females	
11	12	13	14	15	16	17	18	19	2
349	167	182	-	-	-	656	383	273	Mahuagarha
1,036	548	488	5	4	1	1,460	914	546	Gohal
-	-	-	-	-	-	416	265	151	Bhualdih
-	-	-	-	-	-	631	392	239	Nandodih
88	41	47	-	-	-	563	346	217	Panru
-	-	-	-	-	-	64	37	27	Kenduatanr
298	147	151	-	-	-	1,018	638	380	Chadra
8	4	4	1	1	-	619	355	264	Badulia
382	194	188	4	2	2	336	226	110	Nawadih
183	91	92	-	-	-	597	367	230	Matauni
448	233	215	12	6	6	845	525	320	Tetraun
76	41	35	-	-	-	326	216	110	Ambadih
-----Un-inhabited-----									
476	246	230	-	-	-	692	441	251	Musawa
199	98	101	-	-	-	1,005	645	360	Makatpur
-	-	-	-	-	-	795	487	308	Ghoraunja
121	56	65	-	-	-	630	366	264	Parsabad
1,185	595	590	6	3	3	3,078	1,857	1,221	Katia
250	122	128	-	-	-	1,668	1,097	571	Gargi

VILLAGE PRIMARY
C D Block -

Location code number	Name of Village	Illiterates			Total workers			Main workers		
		Persons	Males	Females	Persons	Males	Females	Persons	Males	Females
		20	21	22	23	24	25	26	27	28
349982	Mahuagarha	622	267	355	236	212	24	127	108	19
349983	Gohal	955	356	599	1,148	692	456	184	152	32
349984	Bhualdih	280	111	169	301	159	142	81	78	3
349985	Nandodih	608	244	364	328	298	30	291	267	24
349986	Panru	617	227	390	356	263	93	162	136	26
349987	Kenduatanr	13	7	6	15	15	-	4	4	-
349988	Chadra	701	261	440	535	385	150	352	256	96
349989	Badulia	374	151	223	418	254	164	161	150	11
349990	Nawadih	486	186	300	290	180	110	192	139	53
349991	Matauni	655	266	389	559	296	263	126	77	49
349992	Tetraun	734	286	448	759	392	367	129	123	6
349993	Ambadih	285	89	196	262	129	133	65	65	-
349994	Jhalakdih	-----Un-inhabited-----								
349995	Musawa	483	176	307	409	292	117	232	223	9
349996	Makatpur	654	224	430	324	308	16	145	131	14
349997	Ghoraunja	629	189	440	617	373	244	39	29	10
349998	Parsabad	357	124	233	363	226	137	276	169	107
349999	Katia	1,895	711	1,184	1,683	1,212	471	1,010	866	144
350000	Gargi	1,376	472	904	1,068	682	386	374	343	31

PRIMARY CENSUS ABSTRACT

CENSUS ABSTRACT

Jainagar

Industrial category of main workers													Name of Village
Cultivators			Agricultural labourers			Household industry workers			Other workers				
Persons	Males	Females	Persons	Males	Females	Persons	Males	Females	Persons	Males	Females		
29	30	31	32	33	34	35	36	37	38	39	40		
40	38	2	36	33	3	-	-	-	51	37	14	Mahuagarha	
62	53	9	27	18	9	4	3	1	91	78	13	Gohal	
44	44	-	6	6	-	6	6	-	25	22	3	Bhualdih	
10	6	4	48	45	3	1	1	-	232	215	17	Nandodih	
59	40	19	7	5	2	2	2	-	94	89	5	Panru	
-	-	-	-	-	-	-	-	-	4	4	-	Kenduatnr	
57	51	6	5	5	-	22	4	18	268	196	72	Chadra	
54	52	2	33	30	3	-	-	-	74	68	6	Badulia	
141	95	46	16	12	4	2	2	-	33	30	3	Nawadih	
95	60	35	24	12	12	-	-	-	7	5	2	Matauni	
69	66	3	8	8	-	7	7	-	45	42	3	Tetraun	
41	41	-	1	1	-	2	2	-	21	21	-	Ambadih	
-----Un-inhabited-----												Jhalakdih	
130	125	5	24	22	2	1	1	-	77	75	2	Musawa	
47	45	2	3	3	-	5	4	1	90	79	11	Makatpur	
5	4	1	1	1	-	2	2	-	31	22	9	Ghoraunja	
232	130	102	5	5	-	1	1	-	38	33	5	Parsabad	
239	151	88	125	119	6	15	12	3	631	584	47	Katia	
182	157	25	8	8	-	2	1	1	182	177	5	Gargi	

**VILLAGE PRIMARY
C D Block -**

Location code		Industrial category								
		Marginal workers			Cultivators			Agricultural labourers		
number	Name of Village	Persons	Males	Females	Persons	Males	Females	Persons	Males	Females
1	2	41	42	43	44	45	46	47	48	49
349982	Mahuagarha	109	104	5	81	78	3	19	19	-
349983	Gohal	964	540	424	538	281	257	208	109	99
349984	Bhualdih	220	81	139	15	14	1	193	56	137
349985	Nandodih	37	31	6	5	1	4	6	6	-
349986	Panru	194	127	67	114	50	64	7	4	3
349987	Kenduatanr	11	11	-	1	1	-	1	1	-
349988	Chadra	183	129	54	61	41	20	65	55	10
349989	Badulia	257	104	153	41	31	10	178	37	141
349990	Nawadiah	98	41	57	38	16	22	51	18	33
349991	Matauni	433	219	214	332	168	164	99	51	48
349992	Tetraun	630	269	361	99	26	73	483	206	277
349993	Ambadih	197	64	133	181	57	124	4	1	3
349994	Jhalakdih	-----Un-inhabited-----								
349995	Musawa	177	69	108	122	19	103	6	3	3
349996	Makatpur	179	177	2	18	18	-	60	58	2
349997	Ghoraunja	578	344	234	511	293	218	39	32	7
349998	Parsabad	87	57	30	31	21	10	23	9	14
349999	Katia	673	346	327	133	33	100	241	46	195
350000	Gargi	694	339	355	338	116	222	143	24	119

PRIMARY CENSUS ABSTRACT

CENSUS ABSTRACT

Jainagar

of marginal workers

									Location	
Household industry workers			Other workers			Non-workers			Name of Village	code
Persons	Males	Females	Persons	Males	Females	Persons	Males	Females	2	number
50	51	52	53	54	55	56	57	58		1
1	1	-	8	6	2	1,042	438	604	Mahuagarha	349982
136	89	47	82	61	21	1,267	578	689	Gohal	349983
3	2	1	9	9	-	395	217	178	Bhualdih	349984
-	-	-	26	24	2	911	338	573	Nandodih	349985
1	1	-	72	72	-	824	310	514	Panru	349986
-	-	-	9	9	-	62	29	33	Kenduanr	349987
-	-	-	57	33	24	1,184	514	670	Chadra	349988
-	-	-	38	36	2	575	252	323	Badulia	349989
-	-	-	9	7	2	532	232	300	Nawadih	349990
-	-	-	2	-	2	693	337	356	Matauni	349991
15	6	9	33	31	2	820	419	401	Tetraun	349992
6	3	3	6	3	3	349	176	173	Ambadih	349993
-----Un-inhabited-----										
1	-	1	48	47	1	766	325	441	Jhalakdih	349994
8	8	-	93	93	-	1,335	561	774	Makatpur	349996
11	6	5	17	13	4	807	303	504	Ghoraunja	349997
7	3	4	26	24	2	624	264	360	Parsabad	349998
12	8	4	287	259	28	3,290	1,356	1,934	Katia	349999
2	1	1	211	198	13	1,976	887	1,089	Gargi	350000

**VILLAGE PRIMARY
C D Block -**

Location code number	Area of Village in hectares	Number of households	Total population (including institutional and houseless population)			Population in the age-group 0-6			
			Persons	Males	Females	Persons	Males	Females	
1	2	3	4	5	6	7	8	9	10
0036	Chandwara (Total)	23,205.30	13,629	84,914	43,961	40,953	15,994	8,252	7,742
0036	Chandwara (Rural)	23,205.30	13,629	84,914	43,961	40,953	15,994	8,252	7,742
0036	Chandwara (Urban)	0.00	-	-	-	-	-	-	-
RURAL									
350001	Bhitia	1,233.00	100	663	371	292	153	84	69
350002	Okerchuan	380.00	25	144	76	68	37	18	19
350003	Sinduri	278.00	20	119	61	58	25	12	13
350004	Ghantodabar	140.00	20	131	71	60	26	12	14
350005	Maramatari	213.00	19	35	22	13	-	-	-
350006	Chhatara	736.00	70	305	156	149	77	37	40
350007	Bangadag	805.00	94	580	285	295	105	56	49
350008	Khairachorahi Chatan	446.00	38	207	100	107	39	15	24
350009	Birhorwa	151.00			-----Un-inhabited-----				
350010	Ghortapi	131.00	20	136	57	79	34	13	21
350011	Hathghoswa	6.90			-----Un-inhabited-----				
350012	Chenganwatanr	130.00			-----Un-inhabited-----				
350013	Bilaro	352.00	17	70	42	28	22	14	8
350014	Kumbhiataari	230.00	87	515	259	256	103	54	49
350015	Bendi	581.00	216	1,344	702	642	276	138	138
350016	Biragada	1,120.00	35	208	112	96	57	29	28
350017	Ratansot	186.48			-----Un-inhabited-----				
350018	Chorahi	1,205.00	172	1,152	606	546	242	136	106
350019	Ghutitanr	232.00	30	159	87	72	29	17	12
350020	Bara	189.00	163	962	459	503	194	105	89
350021	Durginia	99.00	96	558	284	274	131	63	68
350022	Bhonda	294.00	477	2,936	1,472	1,464	653	316	337
350023	Puto	167.34	189	1,151	580	571	192	96	96
350024	Jongi	131.00	245	1,369	695	674	251	121	130
350025	Nawadih	72.00	100	671	350	321	105	50	55
350026	Chaukhandi	11.00	7	52	22	30	10	3	7
350027	Sardarudih	122.00	122	812	415	397	147	74	73
350028	Aragaro	258.00	380	2,289	1,193	1,096	423	226	197
350029	Bandidigthu	29.00			-----Un-inhabited-----				
350030	Baradih	80.00			-----Un-inhabited-----				
350031	Mahugain	81.00	142	847	442	405	175	90	85
350032	Chandwara	1,196.00	1,553	9,097	4,624	4,473	1,698	870	828
350033	Madangundi	351.00	523	3,370	1,718	1,652	602	311	291
350034	Harino	133.00	221	1,415	746	669	269	156	113
350035	Pathalgara	116.18	250	1,662	863	799	304	165	139
350036	Jogidih	116.00	110	758	407	351	130	70	60
350037	Barkikaraunjia	488.00	319	1,885	898	987	393	216	177
350038	Chhotkikaraunjia	187.00			-----Un-inhabited-----				
350039	Gajure	84.00	88	600	297	303	114	58	56
350040	Chilodih	150.00	182	1,218	627	591	219	108	111
350041	Gangodih	73.00			-----Un-inhabited-----				
350042	Purnatham	180.00	155	979	461	518	234	117	117
350043	Mahathadih	253.00	94	636	347	289	97	56	41
350044	Chuanbar	179.00			-----Un-inhabited-----				
350045	Piprahi	605.00	197	1,376	681	695	281	130	151
350046	Mahuadohar	1,130.00	182	1,192	611	581	195	91	104
350047	Kani	212.00			-----Un-inhabited-----				
350048	Thambh	732.00	576	3,671	1,829	1,842	740	380	360
350049	Dhob	302.00	279	1,780	892	888	348	178	170
350050	Khadni	595.00	491	3,134	1,560	1,574	662	347	315
350051	Kotwardih	226.00	114	738	373	365	123	66	57
350052	Urwan	1,163.00	776	5,120	2,649	2,471	1,003	505	498
350053	Titirchanch	199.00	97	608	323	285	99	56	43
350054	Larabad	176.00			-----Un-inhabited-----				
350055	Charki Pahari	232.00	191	1,112	572	540	194	104	90
350056	Chamgudo Kurd	160.00	161	1,039	550	489	221	115	106

PRIMARY CENSUS ABSTRACT

CENSUS ABSTRACT

Chandwara

Scheduled Castes population			Scheduled Tribes population			Literates			Name of Village
Persons	Males	Females	Persons	Males	Females	Persons	Males	Females	
11	12	13	14	15	16	17	18	19	2
16,763	8,613	8,150	563	322	241	43,936	27,432	16,504	Chandwara (Total)
16,763	8,613	8,150	563	322	241	43,936	27,432	16,504	Chandwara (Rural)
-	-	-	-	-	-	-	-	-	Chandwara (Urban)
RURAL									
414	234	180	42	25	17	216	166	50	Bhitia
36	21	15	-	-	-	43	29	14	Okerchuan
117	59	58	2	2	-	21	18	3	Sinduri
114	62	52	-	-	-	27	21	6	Ghantodabar
-	-	-	35	22	13	11	11	-	Maramatari
258	129	129	35	21	14	84	53	31	Chhatara
41	23	18	-	-	-	254	155	99	Bangadag
-	-	-	-	-	-	93	55	38	Khairachorahi Chatan
-----Un-inhabited-----									
19	8	11	-	-	-	48	27	21	Ghortapi
-----Un-inhabited-----									
-----Un-inhabited-----									
-	-	-	70	42	28	18	13	5	Bilero
108	52	56	1	-	1	194	132	62	Kumbhiataari
313	164	149	28	16	12	664	429	235	Bendi
70	37	33	-	-	-	68	49	19	Biragada
-----Un-inhabited-----									
32	17	15	-	-	-	522	332	190	Ratansot
20	11	9	-	-	-	73	46	27	Chorahi
183	80	103	-	-	-	416	236	180	Ghutitanr
265	132	133	1	-	1	267	161	106	Bara
489	252	237	1	-	1	1,199	759	440	Durginia
9	6	3	-	-	-	689	412	277	Bhonda
442	218	224	1	-	1	607	399	208	Puto
173	90	83	-	-	-	362	240	122	Jongi
12	7	5	-	-	-	28	15	13	Nawadih
-	-	-	-	-	-	406	252	154	Chaukhandi
375	200	175	-	-	-	1,133	724	409	Sardarudih
-----Un-inhabited-----									
-----Un-inhabited-----									
278	141	137	-	-	-	499	310	189	Aragaro
1,917	967	950	8	4	4	5,160	3,074	2,086	Bandidigthu
539	280	259	116	61	55	1,767	1,095	672	Baradih
408	213	195	2	2	-	767	493	274	Mahugain
307	161	146	-	-	-	814	505	309	Chandwara
117	57	60	-	-	-	321	207	114	Madangundi
513	243	270	4	1	3	850	475	375	Harino
-----Un-inhabited-----									
33	20	13	-	-	-	320	185	135	Pathalagara
209	108	101	-	-	-	748	440	308	Jogidih
-----Un-inhabited-----									
10	5	5	-	-	-	463	264	199	Barkikaraunjia
215	114	101	-	-	-	280	189	91	Chhotkikaraunjia
-----Un-inhabited-----									
194	94	100	14	5	9	698	419	279	Gajure
326	166	160	-	-	-	563	348	215	Chilodih
-----Un-inhabited-----									
481	236	245	-	-	-	1,715	1,055	660	Gangodih
257	130	127	-	-	-	853	531	322	Purnatham
567	278	289	21	12	9	1,322	785	537	Mahathadih
100	49	51	116	53	63	369	225	144	Chuanbar
1,519	793	726	6	5	1	2,832	1,727	1,105	Piprahi
607	323	284	-	-	-	350	212	138	Mahuadohar
-----Un-inhabited-----									
169	84	85	-	-	-	571	358	213	Kani
70	37	33	-	-	-	481	321	160	Thambh

VILLAGE PRIMARY
C D Block -

Location code number	Name of Village	Illiterates			Total workers			Main workers		
		Persons	Males	Females	Persons	Males	Females	Persons	Males	Females
		20	21	22	23	24	25	26	27	28
0036	Chandwara (Total)	40,978	16,529	24,449	46,326	25,016	21,310	19,376	14,973	4,403
0036	Chandwara (Rural)	40,978	16,529	24,449	46,326	25,016	21,310	19,376	14,973	4,403
0036	Chandwara (Urban)	-	-	-	-	-	-	-	-	-
RURAL										
350001	Bhitia	447	205	242	195	176	19	184	169	15
350002	Okerchuan	101	47	54	71	37	34	38	37	1
350003	Sinduri	98	43	55	59	32	27	34	30	4
350004	Ghantodabar	104	50	54	57	35	22	34	33	1
350005	Maramatari	24	11	13	20	18	2	20	18	2
350006	Chhatara	221	103	118	91	84	7	88	82	6
350007	Bangadag	326	130	196	233	148	85	130	108	22
350008	Khairachorahi Chatan	114	45	69	71	52	19	70	51	19
350009	Birhorwa				-----Un-inhabited-----					
350010	Ghortapi	88	30	58	58	26	32	4	-	4
350011	Hathghoswa				-----Un-inhabited-----					
350012	Chenganwatanr				-----Un-inhabited-----					
350013	Bilari	52	29	23	35	19	16	1	1	-
350014	Kumbhiataari	321	127	194	234	124	110	9	5	4
350015	Bendi	680	273	407	660	337	323	255	142	113
350016	Biragada	140	63	77	83	46	37	1	1	-
350017	Ratansot				-----Un-inhabited-----					
350018	Chorahi	630	274	356	619	348	271	346	286	60
350019	Ghutitanr	86	41	45	71	37	34	35	33	2
350020	Bara	546	223	323	449	208	241	185	177	8
350021	Durginia	291	123	168	342	183	159	117	113	4
350022	Bhonda	1,737	713	1,024	1,718	893	825	929	649	280
350023	Puto	462	168	294	829	431	398	442	279	163
350024	Jongi	762	296	466	867	454	413	342	326	16
350025	Nawadih	309	110	199	373	193	180	196	182	14
350026	Chaukhandi	24	7	17	26	13	13	13	12	1
350027	Sardarudih	406	163	243	418	216	202	191	188	3
350028	Aragaro	1,156	469	687	1,016	560	456	485	422	63
350029	Bandidighu				-----Un-inhabited-----					
350030	Baradih				-----Un-inhabited-----					
350031	Mahugain	348	132	216	462	254	208	165	161	4
350032	Chandwara	3,937	1,550	2,387	3,987	2,320	1,667	2,049	1,747	302
350033	Madangundi	1,603	623	980	2,223	1,140	1,083	925	668	257
350034	Harino	648	253	395	885	462	423	370	313	57
350035	Pathalgara	848	358	490	869	454	415	536	366	170
350036	Jogidih	437	200	237	598	321	277	219	196	23
350037	Barkikaraunjia	1,035	423	612	1,106	502	604	256	160	96
350038	Chhotkikaraunjia				-----Un-inhabited-----					
350039	Gajure	280	112	168	309	172	137	167	126	41
350040	Chilodih	470	187	283	579	351	228	199	195	4
350041	Gangodih				-----Un-inhabited-----					
350042	Purnatham	516	197	319	494	222	272	237	156	81
350043	Mahathadih	356	158	198	313	158	155	276	124	152
350044	Chuanbar				-----Un-inhabited-----					
350045	Piprahi	678	262	416	832	437	395	457	281	176
350046	Mahuadohar	629	263	366	754	398	356	135	119	16
350047	Kani				-----Un-inhabited-----					
350048	Thambh	1,956	774	1,182	2,353	1,195	1,158	683	549	134
350049	Dhob	927	361	566	1,252	624	628	337	283	54
350050	Khadni	1,812	775	1,037	1,714	886	828	1,141	592	549
350051	Kotwardih	369	148	221	579	297	282	137	135	2
350052	Urwan	2,288	922	1,366	3,248	1,786	1,462	1,277	855	422
350053	Titirchanch	258	111	147	364	197	167	42	37	5
350054	Larabad				-----Un-inhabited-----					
350055	Charki Pahari	541	214	327	661	343	318	198	149	49
350056	Chamgudo Kurd	558	229	329	446	286	160	220	211	9

PRIMARY CENSUS ABSTRACT

CENSUS ABSTRACT
Chandwara

Industrial category of main workers													Name of Village
Cultivators			Household industry						Other workers				
Persons	Males	Females	Agricultural labourers			workers			Persons	Males	Females		
			Persons	Males	Females	Persons	Males	Females					
29	30	31	32	33	34	35	36	37	38	39	40	2	
6,901	4,280	2,621	1,419	967	452	668	241	427	10,388	9,485	903	Chandwara (Total)	
6,901	4,280	2,621	1,419	967	452	668	241	427	10,388	9,485	903	Chandwara (Rural)	
-	-	-	-	-	-	-	-	-	-	-	-	Chandwara (Urban)	
RURAL													
38	38	-	105	99	6	-	-	-	41	32	9	Bhitia	
19	19	-	-	-	-	-	-	-	19	18	1	Okerchuan	
-	-	-	-	-	-	-	-	-	34	30	4	Sinduri	
-	-	-	-	-	-	-	-	-	34	33	1	Ghantodabar	
1	-	1	19	18	1	-	-	-	-	-	-	Maramatari	
38	34	4	22	21	1	-	-	-	28	27	1	Chhatara	
42	41	1	33	24	9	-	-	-	55	43	12	Bangadag	
6	5	1	9	9	-	-	-	-	55	37	18	Khairachorahi Chatan	
-----Un-inhabited-----													
-	-	-	-	-	-	-	-	-	4	-	4	Ghortapi	
-----Un-inhabited-----													
-----Un-inhabited-----													
-	-	-	-	-	-	-	-	-	1	1	-	Bilaro	
2	-	2	-	-	-	1	1	-	6	4	2	Kumbhiataari	
180	112	68	4	4	-	27	2	25	44	24	20	Bendi	
-	-	-	-	-	-	-	-	-	1	1	-	Biragada	
-----Un-inhabited-----													
55	20	35	20	17	3	2	2	-	269	247	22	Ratansot	
-	-	-	-	-	-	-	-	-	35	33	2	Chorahi	
41	39	2	19	19	-	-	-	-	125	119	6	Bara	
19	19	-	-	-	-	-	-	-	98	94	4	Durginia	
356	160	196	9	3	6	123	65	58	441	421	20	Bhonda	
245	110	135	26	8	18	1	-	1	170	161	9	Puto	
135	133	2	9	8	1	10	5	5	188	180	8	Jongi	
116	116	-	14	2	12	-	-	-	66	64	2	Nawadih	
7	7	-	2	1	1	-	-	-	4	4	-	Chaukhandi	
148	147	1	2	1	1	-	-	-	41	40	1	Sardarudih	
134	89	45	5	2	3	3	1	2	343	330	13	Aragaro	
-----Un-inhabited-----													
-----Un-inhabited-----													
43	42	1	3	3	-	-	-	-	119	116	3	Mahugain	
401	246	155	68	55	13	24	21	3	1,556	1,425	131	Chandwara	
368	142	226	28	24	4	7	5	2	522	497	25	Madangundi	
146	95	51	81	77	4	-	-	-	143	141	2	Harino	
226	192	34	6	5	1	69	2	67	235	167	68	Pathalgara	
109	104	5	27	24	3	17	3	14	66	65	1	Jogidih	
64	46	18	12	4	8	8	-	8	172	110	62	Barkikaraunjia	
-----Un-inhabited-----													
37	18	19	-	-	-	21	1	20	109	107	2	Chhotkikaraunjia	
23	23	-	10	10	-	-	-	-	166	162	4	Chilodih	
-----Un-inhabited-----													
184	112	72	16	10	6	-	-	-	37	34	3	Purnatham	
228	83	145	1	1	-	4	2	2	43	38	5	Mahathadih	
-----Un-inhabited-----													
382	223	159	24	12	12	-	-	-	51	46	5	Chuanbar	
22	21	1	41	29	12	-	-	-	72	69	3	Piprahi	
-----Un-inhabited-----													
195	103	92	35	33	2	6	5	1	447	408	39	Mahuadohar	
114	98	16	17	12	5	32	5	27	174	168	6	Kani	
466	185	281	253	70	183	49	4	45	373	333	40	Thambh	
72	71	1	5	5	-	1	1	-	59	58	1	Dhob	
548	263	285	190	118	72	13	9	4	526	465	61	Khadni	
-	-	-	-	-	-	-	-	-	42	37	5	Kotwardih	
-----Un-inhabited-----													
40	31	9	26	18	8	33	7	26	99	93	6	Urwan	
1	1	-	2	2	-	-	-	-	217	208	9	Titirchanch	
-----Un-inhabited-----													
40	31	9	26	18	8	33	7	26	99	93	6	Larabad	
1	1	-	2	2	-	-	-	-	217	208	9	Charki Pahari	
-----Un-inhabited-----													
1	1	-	2	2	-	-	-	-	217	208	9	Chamgudo Kurd	

VILLAGE PRIMARY
C D Block -

Location code number		Industrial category								
		Marginal workers			Cultivators			Agricultural labourers		
		Persons	Males	Females	Persons	Males	Females	Persons	Males	Females
1	2	41	42	43	44	45	46	47	48	49
0036	Chandwara (Total)	26,950	10,043	16,907	19,447	6,163	13,284	3,421	1,186	2,235
0036	Chandwara (Rural)	26,950	10,043	16,907	19,447	6,163	13,284	3,421	1,186	2,235
0036	Chandwara (Urban)	-	-	-	-	-	-	-	-	-
RURAL										
350001	Bhitia	11	7	4	-	-	-	8	7	1
350002	Okerchuan	33	-	33	18	-	18	-	-	-
350003	Sinduri	25	2	23	-	-	-	-	-	-
350004	Ghantodabar	23	2	21	-	-	-	-	-	-
350005	Maramatari	-	-	-	-	-	-	-	-	-
350006	Chhatara	3	2	1	-	-	-	-	-	-
350007	Bangadag	103	40	63	6	4	2	9	5	4
350008	Khairachorahi Chatan	1	1	-	-	-	-	-	-	-
350009	Birhorwa	-----Un-inhabited-----								
350010	Ghortapi	54	26	28	-	-	-	-	-	-
350011	Hathghoswa	-----Un-inhabited-----								
350012	Chenganwatanr	-----Un-inhabited-----								
350013	Bilari	34	18	16	-	-	-	-	-	-
350014	Kumbhiataari	225	119	106	-	-	-	-	-	-
350015	Bendi	405	195	210	3	1	2	70	59	11
350016	Biragada	82	45	37	-	-	-	13	-	13
350017	Ratansot	-----Un-inhabited-----								
350018	Chorahi	273	62	211	84	37	47	18	11	7
350019	Ghutitanr	36	4	32	33	3	30	-	-	-
350020	Bara	264	31	233	255	24	231	3	3	-
350021	Durginia	225	70	155	169	51	118	23	4	19
350022	Bhonda	789	244	545	681	186	495	57	29	28
350023	Puto	387	152	235	338	121	217	17	4	13
350024	Jongi	525	128	397	451	103	348	41	8	33
350025	Nawadih	177	11	166	169	9	160	7	1	6
350026	Chaukhandi	13	1	12	10	1	9	3	-	3
350027	Sardarudih	227	28	199	227	28	199	-	-	-
350028	Aragaro	531	138	393	413	64	349	59	22	37
350029	Bandidigthu	-----Un-inhabited-----								
350030	Baradih	-----Un-inhabited-----								
350031	Mahugain	297	93	204	143	34	109	97	16	81
350032	Chandwara	1,938	573	1,365	1,110	252	858	514	66	448
350033	Madangundi	1,298	472	826	1,103	387	716	99	36	63
350034	Harino	515	149	366	459	127	332	50	18	32
350035	Pathalgara	333	88	245	265	66	199	7	4	3
350036	Jogidih	379	125	254	334	116	218	26	6	20
350037	Barkikaraunjia	850	342	508	651	218	433	48	18	30
350038	Chhotkikaraunjia	-----Un-inhabited-----								
350039	Gajure	142	46	96	122	32	90	1	1	-
350040	Chilodih	380	156	224	307	91	216	22	14	8
350041	Gangodih	-----Un-inhabited-----								
350042	Purnatham	257	66	191	204	32	172	22	8	14
350043	Mahathadih	37	34	3	-	-	-	11	9	2
350044	Chuanbar	-----Un-inhabited-----								
350045	Piprahi	375	156	219	349	132	217	-	-	-
350046	Mahuadohar	619	279	340	465	226	239	138	39	99
350047	Kani	-----Un-inhabited-----								
350048	Thambh	1,670	646	1,024	1,104	355	749	303	110	193
350049	Dhob	915	341	574	809	295	514	69	30	39
350050	Khadni	573	294	279	341	124	217	106	75	31
350051	Kotwardih	442	162	280	384	115	269	5	1	4
350052	Urwan	1,971	931	1,040	1,304	521	783	390	166	224
350053	Titirchanch	322	160	162	233	74	159	1	-	1
350054	Larabad	-----Un-inhabited-----								
350055	Charki Pahari	463	194	269	314	93	221	119	77	42
350056	Chamgudo Kurd	226	75	151	183	43	140	17	11	6

PRIMARY CENSUS ABSTRACT

CENSUS ABSTRACT
Chandwara

of marginal workers										Location code number
Household industry workers			Other workers			Non-workers			Name of Village 2	
Persons	Males	Females	Persons	Males	Females	Persons	Males	Females		1
50	51	52	53	54	55	56	57	58		
661	146	515	3,421	2,548	873	38,588	18,945	19,643	Chandwara (Total)	0036
661	146	515	3,421	2,548	873	38,588	18,945	19,643	Chandwara (Rural)	0036
-	-	-	-	-	-	-	-	-	Chandwara (Urban)	0036
RURAL										
-	-	-	3	-	3	468	195	273	Bhitia	350001
-	-	-	15	-	15	73	39	34	Okerchuan	350002
-	-	-	25	2	23	60	29	31	Sinduri	350003
-	-	-	23	2	21	74	36	38	Ghantodabar	350004
-	-	-	-	-	-	15	4	11	Maramatari	350005
-	-	-	3	2	1	214	72	142	Chhatara	350006
-	-	-	88	31	57	347	137	210	Bangadag	350007
-	-	-	1	1	-	136	48	88	Khairachorahi Chatan	350008
-----Un-inhabited-----										350009
-	-	-	54	26	28	78	31	47	Birhorwa	350010
-----Un-inhabited-----										350011
-----Un-inhabited-----										350012
-	-	-	34	18	16	35	23	12	Chenganwatanr	350013
1	1	-	224	118	106	281	135	146	Bilaro	350014
70	6	64	262	129	133	684	365	319	Kumbhiataari	350015
-	-	-	69	45	24	125	66	59	Bendi	350016
-----Un-inhabited-----										350017
150	4	146	21	10	11	533	258	275	Biragada	350018
-	-	-	3	1	2	88	50	38	Ratansot	350019
3	1	2	3	3	-	513	251	262	Chorahi	350020
-	-	-	33	15	18	216	101	115	Ghutitanr	350021
5	1	4	46	28	18	1,218	579	639	Bara	350022
2	2	-	30	25	5	322	149	173	Durginia	350023
4	-	4	29	17	12	502	241	261	Bhonda	350024
-	-	-	1	1	-	298	157	141	Puto	350025
-	-	-	-	-	-	26	9	17	Jongi	350026
-	-	-	-	-	-	394	199	195	Nawadih	350027
-	-	-	59	52	7	1,273	633	640	Chaukhandi	350028
-----Un-inhabited-----										350029
-----Un-inhabited-----										350030
-	-	-	57	43	14	385	188	197	Bandidigthu	350031
10	5	5	304	250	54	5,110	2,304	2,806	Baradih	350032
79	39	40	17	10	7	1,147	578	569	Mahugain	350033
-	-	-	6	4	2	530	284	246	Chandwara	350034
41	5	36	20	13	7	793	409	384	Madangundi	350035
13	1	12	6	2	4	160	86	74	Harino	350036
5	1	4	146	105	41	779	396	383	Pathalgara	350037
-----Un-inhabited-----										350038
6	2	4	13	11	2	291	125	166	Barkikaraunjia	350039
-	-	-	51	51	-	639	276	363	Gajure	350040
-----Un-inhabited-----										350041
-	-	-	31	26	5	485	239	246	Chilodih	350042
2	2	-	24	23	1	323	189	134	Gangodih	350043
-----Un-inhabited-----										350044
1	1	-	25	23	2	544	244	300	Purnatham	350045
-	-	-	16	14	2	438	213	225	Mahathadih	350046
-----Un-inhabited-----										350047
48	18	30	215	163	52	1,318	634	684	Chuanbar	350048
13	2	11	24	14	10	528	268	260	Piprahi	350049
14	6	8	112	89	23	1,420	674	746	Mahuadohar	350050
-	-	-	53	46	7	159	76	83	Kani	350051
12	9	3	265	235	30	1,872	863	1,009	Thambh	350052
-	-	-	88	86	2	244	126	118	Dhob	350053
-----Un-inhabited-----										350054
6	-	6	24	24	-	451	229	222	Khadni	350055
-	-	-	26	21	5	593	264	329	Kotwardih	350056
-	-	-	-	-	-	-	-	-	Urwan	350057
-	-	-	-	-	-	-	-	-	Titirchanch	350058
-	-	-	-	-	-	-	-	-	Larabad	350059
-	-	-	-	-	-	-	-	-	Charki Pahari	350060
-	-	-	-	-	-	-	-	-	Chamgudo Kurd	350061

VILLAGE PRIMARY
C D Block -

Location code number	Name of Village	Area of Village in hectares	Number of households	Total population (including institutional and houseless population)			Population in the age-group 0-6		
				Persons	Males	Females	Persons	Males	Females
1	2	3	4	5	6	7	8	9	10
350057	Gragargi	147.00	43	316	157	159	73	35	38
350058	Bisodih	101.00	172	1,055	560	495	196	95	101
350059	Kasiadih	62.00	37	255	125	130	54	25	29
350060	Arniaon	32.00	46	306	156	150	64	29	35
350061	Harli	64.00	144	879	442	437	194	97	97
350062	Mayadih	68.78	4	28	11	17	3	1	2
350063	Birar	49.00	2	7	6	1	1	1	-
350064	Lodhni	76.00	1	7	4	3	-	-	-
350065	Debodih	31.00			-----Un-inhabited-----				
350066	Bandha Chak	36.00	129	795	403	392	135	73	62
350067	Pipradih	131.00	240	1,514	792	722	278	157	121
350068	Digthu	101.00	64	467	246	221	103	52	51
350069	Gainra	432.00	176	1,193	642	551	237	142	95
350070	Pindaro	82.00	57	284	135	149	63	32	31
350071	Bajpur	51.00	42	233	112	121	46	23	23
350072	Jolahkarma	120.00	56	296	155	141	56	28	28
350073	Belkhara	80.00	93	432	225	207	57	34	23
350074	Chhotki Dhamrai	287.62	195	1,290	637	653	252	134	118
350075	Barki Dhamrai	352.00	496	3,277	1,826	1,451	511	263	248
350076	Kanti	480.00	706	4,601	2,785	1,816	589	321	268
350077	Semaria	71.00	98	651	332	319	135	69	66
350078	Majhgaon	90.00	149	954	479	475	174	89	85
350079	Murtia	75.00	55	465	242	223	88	44	44
350080	Chandraghatti	74.00	94	497	247	250	116	58	58
350081	Garaindih	50.00	195	937	470	467	193	92	101
350082	Gawanpur	29.00	73	391	219	172	67	35	32
350083	Kanko	206.00	426	2,426	1,291	1,135	402	207	195
350084	Kurmidih	82.00	86	535	288	247	83	42	41
350085	Jamkathi	109.00	67	397	210	187	65	38	27
350086	Pokdanda	147.00	171	1,071	533	538	229	117	112
350087	Chamgudokalan	120.00	69	550	284	266	98	41	57
350088	Tetar Chak	41.00			-----Un-inhabited-----				

PRIMARY CENSUS ABSTRACT

CENSUS ABSTRACT
Chandwara

Scheduled Castes population			Scheduled Tribes population			Literates			Name of Village
Persons	Males	Females	Persons	Males	Females	Persons	Males	Females	
11	12	13	14	15	16	17	18	19	
174	87	87	-	-	-	153	94	59	Ggragargi
-	-	-	-	-	-	465	325	140	Bisodih
-	-	-	-	-	-	142	83	59	Kasiadih
-	-	-	-	-	-	171	108	63	Arniaon
-	-	-	-	-	-	389	255	134	Harli
-	-	-	-	-	-	20	9	11	Mayadih
-	-	-	-	-	-	5	5	-	Birar
-	-	-	-	-	-	6	4	2	Lodhni
-----Un-inhabited-----									Debodih
541	267	274	2	1	1	474	282	192	Bandha Chak
179	90	89	-	-	-	734	442	292	Pipradih
-	-	-	-	-	-	219	139	80	Digthu
282	151	131	-	-	-	575	370	205	Gainra
-	-	-	-	-	-	143	91	52	Pindaro
-	-	-	-	-	-	122	78	44	Bajpur
22	10	12	-	-	-	192	108	84	Jolahkarma
47	27	20	-	-	-	216	122	94	Belkhara
464	230	234	-	-	-	636	382	254	Chhotki Dhamrai
475	234	241	-	-	-	2,027	1,344	683	Barki Dhamrai
465	276	189	58	50	8	3,314	2,292	1,022	Kanti
77	41	36	-	-	-	348	203	145	Semaria
146	72	74	-	-	-	504	302	202	Majhgaon
-	-	-	-	-	-	271	152	119	Murtia
195	98	97	-	-	-	214	127	87	Chandraghatti
-	-	-	-	-	-	498	327	171	Garaindih
-	-	-	-	-	-	230	163	67	Gawanpur
805	427	378	-	-	-	1,439	923	516	Kanko
198	104	94	-	-	-	294	187	107	Kurmidih
42	23	19	-	-	-	203	124	79	Jamkathi
325	175	150	-	-	-	447	257	190	Pokdanda
-	-	-	-	-	-	299	182	117	Chamgudokalan
-----Un-inhabited-----									Tetar Chak

VILLAGE PRIMARY
C D Block -

Location code number	Name of Village	Illiterates			Total workers			Main workers		
		Persons	Males	Females	Persons	Males	Females	Persons	Males	Females
		20	21	22	23	24	25	26	27	28
350057	Gragargi	163	63	100	171	90	81	138	79	59
350058	Bisodih	590	235	355	713	391	322	128	117	11
350059	Kasiadih	113	42	71	149	73	76	56	56	-
350060	Amiaon	135	48	87	197	103	94	59	59	-
350061	Harli	490	187	303	424	209	215	269	189	80
350062	Mayadih	8	2	6	12	6	6	12	6	6
350063	Birar	2	1	1	5	5	-	5	5	-
350064	Lodhni	1	-	1	3	3	-	1	1	-
350065	Debodih	-----Un-inhabited-----								
350066	Bandha Chak	321	121	200	376	197	179	158	137	21
350067	Pipradih	780	350	430	1,143	586	557	318	284	34
350068	Digthu	248	107	141	333	173	160	184	134	50
350069	Gainra	618	272	346	677	366	311	98	91	7
350070	Pindaro	141	44	97	122	71	51	13	9	4
350071	Bajpur	111	34	77	105	54	51	12	11	1
350072	Jolahkarma	104	47	57	142	74	68	44	23	21
350073	Belkhara	216	103	113	277	146	131	133	94	39
350074	Chhotki Dhamrai	654	255	399	880	423	457	209	165	44
350075	Barki Dhamrai	1,250	482	768	1,701	968	733	759	613	146
350076	Kanti	1,287	493	794	1,558	1,010	548	852	729	123
350077	Semaria	303	129	174	380	207	173	143	118	25
350078	Majhgaon	450	177	273	528	285	243	111	81	30
350079	Murtia	194	90	104	157	109	48	126	87	39
350080	Chandraghatti	283	120	163	192	110	82	99	83	16
350081	Garaindih	439	143	296	500	270	230	175	169	6
350082	Gawanpur	161	56	105	183	92	91	81	73	8
350083	Kanko	987	368	619	1,357	727	630	405	357	48
350084	Kurmidih	241	101	140	287	163	124	59	57	2
350085	Jamkathi	194	86	108	223	118	105	41	38	3
350086	Pokdanda	624	276	348	446	266	180	276	219	57
350087	Chamgudokalan	251	102	149	462	246	216	237	122	115
350088	Tetar Chak	-----Un-inhabited-----								

PRIMARY CENSUS ABSTRACT

CENSUS ABSTRACT
Chandwara

Industrial category of main workers													Name of Village 2
Cultivators			Household industry						Other workers				
			Agricultural labourers			workers							
Persons	Males	Females	Persons	Males	Females	Persons	Males	Females	Persons	Males	Females		
29	30	31	32	33	34	35	36	37	38	39	40		
39	24	15	8	3	5	-	-	-	91	52	39	Gragargi	
9	7	2	1	1	-	-	-	-	118	109	9	Bisodih	
-	-	-	-	-	-	-	-	-	56	56	-	Kasiadih	
-	-	-	-	-	-	-	-	-	59	59	-	Arniaon	
44	5	39	-	-	-	31	1	30	194	183	11	Hari	
5	-	5	-	-	-	5	4	1	2	2	-	Mayadih	
-	-	-	-	-	-	-	-	-	5	5	-	Birar	
-	-	-	-	-	-	-	-	-	1	1	-	Lodhni	
-----Un-inhabited-----													Debodih
17	12	5	1	-	1	-	-	-	140	125	15	Bandha Chak	
65	42	23	6	6	-	2	2	-	245	234	11	Pipradih	
58	18	40	53	52	1	11	4	7	62	60	2	Digthu	
4	3	1	3	3	-	-	-	-	91	85	6	Gainra	
1	1	-	-	-	-	-	-	-	12	8	4	Pindaro	
-	-	-	-	-	-	-	-	-	12	11	1	Bajpur	
10	-	10	23	23	-	10	-	10	1	-	1	Jolahkarma	
96	62	34	2	1	1	1	1	-	34	30	4	Belkhara	
87	54	33	12	12	-	-	-	-	110	99	11	Chhotki Dhamrai	
415	298	117	30	28	2	23	21	2	291	266	25	Barki Dhamrai	
222	173	49	35	25	10	15	13	2	580	518	62	Kanti	
93	73	20	5	4	1	-	-	-	45	41	4	Semaria	
12	3	9	22	2	20	39	39	-	38	37	1	Majhgaon	
52	27	25	18	9	9	-	-	-	56	51	5	Murtia	
27	18	9	-	-	-	-	-	-	72	65	7	Chandraghatti	
105	104	1	3	3	-	3	3	-	64	59	5	Garaindih	
24	23	1	11	8	3	-	-	-	46	42	4	Gawanpur	
110	97	13	41	38	3	10	-	10	244	222	22	Kanko	
12	12	-	-	-	-	-	-	-	47	45	2	Kurmidih	
1	1	-	-	-	-	-	-	-	40	37	3	Jamkathi	
37	26	11	2	1	1	50	12	38	187	180	7	Pokdanda	
105	9	96	-	-	-	17	-	17	115	113	2	Chamgudokalan	
-----Un-inhabited-----													Tetar Chak

**VILLAGE PRIMARY
C D Block -**

Location code		Industrial category								
		Marginal workers			Cultivators			Agricultural labourers		
		Persons	Males	Females	Persons	Males	Females	Persons	Males	Females
1	2	41	42	43	44	45	46	47	48	49
350057	Gragargi	33	11	22	6	5	1	22	5	17
350058	Bisodih	585	274	311	399	131	268	47	8	39
350059	Kasiadih	93	17	76	86	14	72	3	-	3
350060	Amiaon	138	44	94	121	39	82	15	4	11
350061	Harli	155	20	135	146	16	130	2	-	2
350062	Mayadih	-	-	-	-	-	-	-	-	-
350063	Birar	-	-	-	-	-	-	-	-	-
350064	Lodhni	2	2	-	-	-	-	-	-	-
350065	Debodih	-----Un-inhabited-----								
350066	Bandha Chak	218	60	158	70	5	65	74	19	55
350067	Pipradih	825	302	523	726	265	461	29	10	19
350068	Digthu	149	39	110	105	35	70	5	1	4
350069	Gainra	579	275	304	447	153	294	17	11	6
350070	Pindaro	109	62	47	77	32	45	1	-	1
350071	Bajpur	93	43	50	78	29	49	1	-	1
350072	Jolahkarma	98	51	47	38	1	37	51	49	2
350073	Belkhara	144	52	92	137	49	88	7	3	4
350074	Chhotki Dhamrai	671	258	413	595	203	392	28	8	20
350075	Barki Dhamrai	942	355	587	804	276	528	79	31	48
350076	Kanti	706	281	425	389	158	231	251	69	182
350077	Semaria	237	89	148	160	54	106	65	28	37
350078	Majhgaon	417	204	213	307	110	197	17	11	6
350079	Murtia	31	22	9	15	7	8	13	12	1
350080	Chandraghatti	93	27	66	65	9	56	3	1	2
350081	Garaindih	325	101	224	196	63	133	103	22	81
350082	Gawanpur	102	19	83	67	11	56	33	8	25
350083	Kanko	952	370	582	747	277	470	124	17	107
350084	Kurmidih	228	106	122	160	53	107	18	6	12
350085	Jamkathi	182	80	102	159	57	102	-	-	-
350086	Pokdanda	170	47	123	97	24	73	40	5	35
350087	Chamgudokalan	225	124	101	209	122	87	-	-	-
350088	Tetar Chak	-----Un-inhabited-----								

PRIMARY CENSUS ABSTRACT

CENSUS ABSTRACT
Chandwara

of marginal workers										Location code number
Household industry workers			Other workers			Non-workers			Name of Village 2	
Persons 50	Males 51	Females 52	Persons 53	Males 54	Females 55	Persons 56	Males 57	Females 58		1
-	-	-	5	1	4	145	67	78	Gragargi	350057
1	1	-	138	134	4	342	169	173	Bisodih	350058
-	-	-	4	3	1	106	52	54	Kasiadih	350059
-	-	-	2	1	1	109	53	56	Arnai	350060
1	-	1	6	4	2	455	233	222	Harli	350061
-	-	-	-	-	-	16	5	11	Mayadih	350062
-	-	-	-	-	-	2	1	1	Birar	350063
-	-	-	2	2	-	4	1	3	Lodhni	350064
-----Un-inhabited-----										
20	5	15	54	31	23	419	206	213	Bandha Chak	350066
41	4	37	29	23	6	371	206	165	Pipradih	350067
36	1	35	3	2	1	134	73	61	Digthu	350068
-	-	-	115	111	4	516	276	240	Gainra	350069
-	-	-	31	30	1	162	64	98	Pindaro	350070
-	-	-	14	14	-	128	58	70	Bajpur	350071
8	-	8	1	1	-	154	81	73	Jolahkarma	350072
-	-	-	-	-	-	155	79	76	Belkhara	350073
-	-	-	48	47	1	410	214	196	Chhotki Dhamrai	350074
3	1	2	56	47	9	1,576	858	718	Barki Dhamrai	350075
14	11	3	52	43	9	3,043	1,775	1,268	Kanti	350076
6	2	4	6	5	1	271	125	146	Semaria	350077
10	9	1	83	74	9	426	194	232	Majhgaon	350078
-	-	-	3	3	-	308	133	175	Murtia	350079
-	-	-	25	17	8	305	137	168	Chandraghatti	350080
10	3	7	16	13	3	437	200	237	Garaindih	350081
-	-	-	2	-	2	208	127	81	Gawanpur	350082
1	1	-	80	75	5	1,069	564	505	Kanko	350083
-	-	-	50	47	3	248	125	123	Kurmidih	350084
-	-	-	23	23	-	174	92	82	Jamkathi	350085
12	2	10	21	16	5	625	267	358	Pokdanda	350086
13	-	13	3	2	1	88	38	50	Chamgudokalan	350087
-----Un-inhabited-----										
									Tetar Chak	350088

**VILLAGE PRIMARY
C D Block -**

Location code number	Name of Village	Area of Village in hectares	Number of households	Total population (including institutional and houseless population)			Population in the age-group 0-6		
				Persons	Males	Females	Persons	Males	Females
1	2	3	4	5	6	7	8	9	10
0037	Markacho (Total)	22,804.27	14,629	94,419	46,865	47,554	18,421	9,327	9,094
0037	Markacho (Rural)	22,804.27	14,629	94,419	46,865	47,554	18,421	9,327	9,094
0037	Markacho (Urban)	0.00	-	-	-	-	-	-	-
RURAL									
350089	Jhawatari	289.00	23	129	56	73	20	6	14
350090	Asnatari	550.00	67	474	257	217	74	33	41
350091	Kumbh	114.00	11	68	34	34	19	10	9
350092	Tepra	74.00	9	64	33	31	10	5	5
350093	Lahabar	174.00	14	126	71	55	24	11	13
350094	Banumurha	584.00	61	464	249	215	86	59	27
350095	Dagarnawa	548.00	119	784	391	393	181	81	100
350096	Beko	127.00	35	251	126	125	61	31	30
350097	Paturnia	112.00	14	87	42	45	19	11	8
350098	Araria	443.00	48	347	180	167	57	28	29
350099	Bandarchukwa	681.00	85	583	298	285	120	68	52
350100	Udalo	201.00	22	147	70	77	35	14	21
350101	Katio	178.00	58	387	207	180	95	38	57
350102	Naudiha	377.00	50	367	189	178	85	49	36
350103	Parsabad	463.00	90	632	316	316	127	61	66
350104	Daldal	179.00	5	22	11	11	4	1	3
350105	Pichhri	545.00	36	219	121	98	54	26	28
350106	Bariardih	302.00	238	1,431	727	704	262	145	117
350107	Semarkundi	838.11	56	326	179	147	76	44	32
350108	Debipur	958.00	306	1,881	947	934	383	188	195
350109	Khesmi Alias Purmanagar	467.00	487	3,353	1,731	1,622	645	319	326
350110	Karmagarha	86.00	24	122	58	64	21	12	9
350111	Laludih	49.13	145	928	457	471	167	77	90
350112	Dongodih	77.00	203	1,203	567	636	231	125	106
350113	Gurha	143.00	173	1,097	561	536	214	105	109
350114	Kumardih	14.00	57	371	182	189	70	31	39
350115	Murukmanai	282.00	503	3,216	1,674	1,542	625	325	300
350116	Labania Alias Bela	457.00	300	1,965	1,017	948	411	204	207
350117	Chilhotanr	112.00							
350118	Musobad	31.00							
350119	Lohrio	142.00	175	1,160	593	567	232	102	130
350120	Pipradih	91.00	75	562	305	257	97	57	40
350121	Nawadih	156.00	372	2,467	1,259	1,208	502	251	251
350122	Tolkhar	155.00	111	697	382	315	124	67	57
350123	Bishunpur Alias Ranginiatanr	107.00	57	385	204	181	69	30	39
350124	Lalgarh	249.00	162	1,067	566	501	204	105	99
350125	Majhiladih	69.00	65	402	220	182	94	49	45
350126	Dainibad	36.00	41	258	134	124	53	33	20
350127	Jogidih	97.00	71	431	237	194	76	44	32
350128	Bakaspura	52.00	59	347	170	177	56	26	30
350129	Gagresinga	48.00	195	1,100	524	576	224	116	108
350130	Garagdiha	44.00	49	310	166	144	57	31	26
350131	Dardahi	151.00	158	1,008	512	496	222	102	120
350132	Bahadurpur	369.00	141	954	473	481	169	77	92
350133	Pandna	261.00							
350134	Khargu	87.00							
350135	Bicharia	184.00	123	841	420	421	152	76	76
350136	Tilaia	114.00	64	448	219	229	99	49	50
350137	Panraria	77.00	69	394	193	201	73	39	34
350138	Naitanr	66.00	102	578	290	288	90	47	43
350139	Telodih	88.00	133	901	464	437	188	83	105
350140	Medwapahari	55.00	19	121	57	64	29	10	19
350141	Kadodih	162.00	211	1,702	849	853	292	153	139
350142	Nawada	54.00	122	741	372	369	129	67	62

PRIMARY CENSUS ABSTRACT

CENSUS ABSTRACT

Markacho

Scheduled Castes population			Scheduled Tribes population			Literates			Name of Village
Persons	Males	Females	Persons	Males	Females	Persons	Males	Females	
11	12	13	14	15	16	17	18	19	2
10,838	5,267	5,571	2,226	1,182	1,044	48,796	29,827	18,969	Markacho (Total)
10,838	5,267	5,571	2,226	1,182	1,044	48,796	29,827	18,969	Markacho (Rural)
-	-	-	-	-	-	-	-	-	Markacho (Urban)
RURAL									
-	-	-	-	-	-	42	26	16	Jhawatari
-	-	-	103	57	46	105	84	21	Asnatari
-	-	-	67	34	33	1	1	-	Kumbh
-	-	-	64	33	31	15	6	9	Tepra
-	-	-	118	66	52	37	27	10	Lahabar
-	-	-	294	157	137	121	80	41	Banumurha
298	145	153	213	106	107	244	161	83	Dagarnawa
-	-	-	-	-	-	96	60	36	Beko
-	-	-	-	-	-	28	17	11	Paturnia
-	-	-	-	-	-	151	105	46	Araria
-	-	-	191	101	90	308	175	133	Bandarchukwa
-	-	-	59	29	30	43	25	18	Udalo
-	-	-	280	152	128	109	85	24	Katio
-	-	-	184	99	85	71	54	17	Naudiha
170	86	84	56	30	26	356	229	127	Parsabad
-	-	-	22	11	11	8	7	1	Daldal
-	-	-	219	121	98	65	49	16	Pichhri
218	102	116	65	30	35	716	446	270	Bariardih
-	-	-	213	122	91	112	89	23	Semarkundi
184	86	98	-	-	-	1,068	656	412	Debipur
-	-	-	-	-	-	-	-	-	Khesmi Alias
648	342	306	-	-	-	1,560	1,004	556	Purnanagar
6	3	3	-	-	-	67	34	33	Karmagarha
-	-	-	-	-	-	410	282	128	Laludih
-	-	-	-	-	-	611	371	240	Dongodih
-	-	-	1	1	-	483	323	160	Gurha
168	81	87	-	-	-	141	81	60	Kumardih
237	122	115	1	-	1	1,727	1,080	647	Murukmanai
230	113	117	-	-	-	932	613	319	Labania Alias Bela
-----Un-inhabited-----									
-----Un-inhabited-----									
57	27	30	-	-	-	376	238	138	Lohrio
-	-	-	-	-	-	341	216	125	Pipradih
287	154	133	7	4	3	1,418	867	551	Nawadih
-	-	-	-	-	-	330	218	112	Tolkhar
-----Un-inhabited-----									
-	-	-	-	-	-	185	132	53	Bishunpur Alias
132	69	63	-	-	-	487	329	158	Ranginiatanr
-	-	-	-	-	-	264	154	110	Lalgarh
-	-	-	-	-	-	135	71	64	Majhiladih
-	-	-	-	-	-	135	71	64	Dainibad
-	-	-	-	-	-	242	141	101	Jogidih
-	-	-	-	-	-	165	98	67	Bakaspura
7	3	4	-	-	-	531	327	204	Gagresinga
-	-	-	-	-	-	133	99	34	Garagdiha
-	-	-	-	-	-	615	366	249	Dardahi
76	44	32	-	-	-	510	338	172	Bahadurpur
-----Un-inhabited-----									
-----Un-inhabited-----									
295	150	145	-	-	-	445	276	169	Pandna
-	-	-	-	-	-	224	144	80	Khargu
155	76	79	-	-	-	256	142	114	Bicharia
283	140	143	-	-	-	386	222	164	Tilaia
118	62	56	6	2	4	494	318	176	Panraria
-	-	-	-	-	-	63	40	23	Naitanr
294	149	145	-	-	-	927	580	347	Telodih
134	62	72	-	-	-	447	261	186	Medwapahari
-	-	-	-	-	-	-	-	-	Kadodih
-	-	-	-	-	-	-	-	-	Nawada

VILLAGE PRIMARY
C D Block -

Location code number	Name of Village	Illiterates			Total workers			Main workers		
		Persons	Males	Females	Persons	Males	Females	Persons	Males	Females
1	2	20	21	22	23	24	25	26	27	28
0037	Markacho (Total)	45,623	17,038	28,585	31,151	20,587	10,564	19,210	15,080	4,130
0037	Markacho (Rural)	45,623	17,038	28,585	31,151	20,587	10,564	19,210	15,080	4,130
0037	Markacho (Urban)	-	-	-	-	-	-	-	-	-
RURAL										
350089	Jhawatari	87	30	57	29	29	-	28	28	-
350090	Asnatari	369	173	196	133	127	6	131	127	4
350091	Kumbh	67	33	34	22	21	1	21	20	1
350092	Tepra	49	27	22	31	23	8	29	21	8
350093	Lahabar	89	44	45	40	38	2	38	36	2
350094	Banumurha	343	169	174	135	132	3	132	130	2
350095	Dagarnawa	540	230	310	362	184	178	348	176	172
350096	Beko	155	66	89	75	56	19	68	54	14
350097	Paturnia	59	25	34	36	18	18	34	17	17
350098	Araria	196	75	121	186	104	82	186	104	82
350099	Bandarchukwa	275	123	152	146	142	4	145	141	4
350100	Udalo	104	45	59	63	29	34	44	26	18
350101	Katio	278	122	156	244	141	103	148	94	54
350102	Naudiha	296	135	161	99	85	14	96	85	11
350103	Parsabad	276	87	189	177	171	6	163	159	4
350104	Daldal	14	4	10	7	7	-	7	7	-
350105	Pichhri	154	72	82	59	59	-	59	59	-
350106	Bariardih	715	281	434	451	346	105	420	341	79
350107	Semarkundi	214	90	124	140	84	56	119	76	43
350108	Debipur	813	291	522	497	452	45	431	404	27
Khesmi Alias										
350109	Purnanagar	1,793	727	1,066	1,160	841	319	1,069	788	281
350110	Karmagarha	55	24	31	28	25	3	27	24	3
350111	Laludih	518	175	343	266	231	35	262	228	34
350112	Dongodih	592	196	396	282	250	32	273	244	29
350113	Gurha	614	238	376	593	291	302	341	261	80
350114	Kumardih	230	101	129	103	75	28	52	46	6
350115	Murukmanai	1,489	594	895	959	760	199	813	705	108
350116	Labania Alias Bela	1,033	404	629	815	468	347	688	418	270
350117	Chilhotanr	-----Un-inhabited-----								
350118	Musobad	-----Un-inhabited-----								
350119	Lohrio	784	355	429	504	271	233	382	267	115
350120	Pipradih	221	89	132	143	134	9	133	131	2
350121	Nawadih	1,049	392	657	709	589	120	572	475	97
350122	Tolkhar	367	164	203	208	194	14	118	115	3
Bishunpur Alias										
350123	Ranginiatanr	200	72	128	174	96	78	85	56	29
350124	Lalgarh	580	237	343	328	254	74	187	176	11
350125	Majhiladih	138	66	72	166	89	77	82	44	38
350126	Dainibad	123	63	60	101	53	48	21	12	9
350127	Jogidih	189	96	93	190	103	87	19	16	3
350128	Bakaspura	182	72	110	96	92	4	93	90	3
350129	Gagresinga	569	197	372	501	222	279	200	188	12
350130	Garagdiha	177	67	110	134	65	69	125	64	61
350131	Dardahi	393	146	247	274	216	58	87	84	3
350132	Bahadurpur	444	135	309	249	216	33	224	208	16
350133	Pandna	-----Un-inhabited-----								
350134	Khargu	-----Un-inhabited-----								
350135	Bicharia	396	144	252	220	197	23	196	182	14
350136	Tilaia	224	75	149	164	103	61	106	102	4
350137	Panraria	138	51	87	159	85	74	155	84	71
350138	Naitanr	192	68	124	175	136	39	149	125	24
350139	Telodih	407	146	261	264	196	68	203	159	44
350140	Medwapahari	58	17	41	43	29	14	37	27	10
350141	Kadodih	775	269	506	565	421	144	472	347	125
350142	Nawada	294	111	183	220	157	63	177	143	34

PRIMARY CENSUS ABSTRACT

CENSUS ABSTRACT
Markacho

Industrial category of main workers													Name of Village
Cultivators			Household industry						Other workers				
			Agricultural labourers			workers							
Persons	Males	Females	Persons	Males	Females	Persons	Males	Females	Persons	Males	Females	2	
29	30	31	32	33	34	35	36	37	38	39	40		
9,630	7,585	2,045	4,303	2,767	1,536	308	240	68	4,969	4,488	481	Markacho (Total)	
9,630	7,585	2,045	4,303	2,767	1,536	308	240	68	4,969	4,488	481	Markacho (Rural)	
-	-	-	-	-	-	-	-	-	-	-	-	Markacho (Urban)	
RURAL													
24	24	-	4	4	-	-	-	-	-	-	-	Jhawatari	
119	116	3	11	10	1	-	-	-	1	1	-	Asnatari	
21	20	1	-	-	-	-	-	-	-	-	-	Kumbh	
28	20	8	1	1	-	-	-	-	-	-	-	Tepra	
31	30	1	7	6	1	-	-	-	-	-	-	Lahabar	
114	113	1	15	15	-	-	-	-	3	2	1	Banumurha	
10	6	4	309	159	150	4	1	3	25	10	15	Dagarnawa	
47	38	9	16	11	5	-	-	-	5	5	-	Beko	
-	-	-	-	-	-	-	-	-	34	17	17	Paturnia	
-	-	-	110	62	48	-	-	-	76	42	34	Araria	
121	117	4	20	20	-	-	-	-	4	4	-	Bandarchukwa	
21	19	2	20	5	15	-	-	-	3	2	1	Udalo	
74	56	18	70	35	35	1	1	-	3	2	1	Katio	
38	32	6	15	13	2	-	-	-	43	40	3	Naudiha	
138	136	2	-	-	-	-	-	-	25	23	2	Parsabad	
7	7	-	-	-	-	-	-	-	-	-	-	Daldal	
45	45	-	13	13	-	-	-	-	1	1	-	Pichhri	
160	137	23	223	172	51	4	4	-	33	28	5	Bariardih	
21	17	4	96	57	39	1	1	-	1	1	-	Semarkundi	
153	143	10	134	127	7	5	4	1	139	130	9	Debipur	
354	293	61	663	454	209	4	2	2	48	39	9	Khesmi Alias Purnanagar	
5	5	-	21	18	3	-	-	-	1	1	-	Karmagarha	
71	70	1	187	154	33	-	-	-	4	4	-	Laludih	
253	229	24	4	2	2	-	-	-	16	13	3	Dongodih	
31	21	10	304	238	66	1	-	1	5	2	3	Gurha	
4	4	-	46	40	6	-	-	-	2	2	-	Kumardih	
415	384	31	235	169	66	2	2	-	161	150	11	Murukmanai	
109	52	57	442	242	200	10	7	3	127	117	10	Labania Alias Bela	
-----Un-inhabited-----												Chilhotanr	
-----Un-inhabited-----												Musobad	
227	171	56	150	92	58	-	-	-	5	4	1	Lohrio	
123	123	-	-	-	-	-	-	-	10	8	2	Pipradih	
386	320	66	18	13	5	13	12	1	155	130	25	Nawadih	
112	110	2	4	4	-	1	-	1	1	1	-	Tolkhar	
-----Un-inhabited-----												Bishunpur Alias	
64	38	26	4	3	1	-	-	-	17	15	2	Ranginiatanr	
145	140	5	2	2	-	-	-	-	40	34	6	Lalgarh	
61	34	27	4	2	2	10	5	5	7	3	4	Majhiladih	
17	8	9	-	-	-	-	-	-	4	4	-	Dainibad	
1	1	-	2	2	-	2	1	1	14	12	2	Jogidih	
91	89	2	2	1	1	-	-	-	-	-	-	Bakaspura	
73	70	3	13	12	1	1	1	-	113	105	8	Gagresinga	
100	61	39	21	-	21	-	-	-	4	3	1	Garagdiha	
37	37	-	1	1	-	-	-	-	49	46	3	Dardahi	
145	136	9	53	47	6	4	4	-	22	21	1	Bahadurpur	
-----Un-inhabited-----												Pandna	
-----Un-inhabited-----												Khargu	
168	156	12	10	10	-	-	-	-	18	16	2	Bicharia	
84	82	2	-	-	-	2	2	-	20	18	2	Tilaia	
140	72	68	-	-	-	-	-	-	15	12	3	Panraria	
63	56	7	51	38	13	3	3	-	32	28	4	Naitanr	
129	101	28	11	5	6	5	5	-	58	48	10	Telodih	
23	13	10	1	1	-	-	-	-	13	13	-	Medwapahari	
315	207	108	3	2	1	16	16	-	138	122	16	Kadodih	
58	26	32	-	-	-	-	-	-	119	117	2	Nawada	

VILLAGE PRIMARY
C D Block -

Location code number	Name of Village	Industrial category								
		Marginal workers			Cultivators			Agricultural labourers		
		Persons	Males	Females	Persons	Males	Females	Persons	Males	Females
1	2	41	42	43	44	45	46	47	48	49
0037	Markacho (Total)	11,941	5,507	6,434	5,922	2,500	3,422	3,944	1,480	2,464
0037	Markacho (Rural)	11,941	5,507	6,434	5,922	2,500	3,422	3,944	1,480	2,464
0037	Markacho (Urban)	-	-	-	-	-	-	-	-	-
RURAL										
350089	Jhawatari	1	1	-	-	-	-	1	1	-
350090	Asnatari	2	-	2	2	-	2	-	-	-
350091	Kumbh	1	1	-	-	-	-	-	-	-
350092	Tepra	2	2	-	-	-	-	2	2	-
350093	Lahabar	2	2	-	-	-	-	2	2	-
350094	Banumurha	3	2	1	-	-	-	2	2	-
350095	Dagarnawa	14	8	6	-	-	-	5	5	-
350096	Beko	7	2	5	2	-	2	2	1	1
350097	Paturnia	2	1	1	-	-	-	2	1	1
350098	Araria	-	-	-	-	-	-	-	-	-
350099	Bandarchukwa	1	1	-	-	-	-	-	-	-
350100	Udalo	19	3	16	-	-	-	19	3	16
350101	Katio	96	47	49	31	26	5	63	19	44
350102	Naudiha	3	-	3	-	-	-	-	-	-
350103	Parsabad	14	12	2	12	10	2	2	2	-
350104	Daldal	-	-	-	-	-	-	-	-	-
350105	Pichhri	-	-	-	-	-	-	-	-	-
350106	Bariardih	31	5	26	8	5	3	21	-	21
350107	Semarkundi	21	8	13	14	5	9	7	3	4
350108	Debipur	66	48	18	23	16	7	27	21	6
350109	Khesmi Alias Purnanagar	91	53	38	11	2	9	35	9	26
350110	Karmagarha	1	1	-	-	-	-	-	-	-
350111	Laludih	4	3	1	1	1	-	1	1	-
350112	Dongodih	9	6	3	4	1	3	2	2	-
350113	Gurha	252	30	222	5	1	4	70	26	44
350114	Kumardih	51	29	22	1	-	1	49	28	21
350115	Murukmanai	146	55	91	77	6	71	47	33	14
350116	Labania Alias Bela	127	50	77	5	3	2	111	38	73
350117	Chilhotanr	-----Un-inhabited-----								
350118	Musobad	-----Un-inhabited-----								
350119	Lohrio	122	4	118	32	2	30	89	2	87
350120	Pipradih	10	3	7	10	3	7	-	-	-
350121	Nawadih	137	114	23	7	5	2	44	37	7
350122	Tolkhar	90	79	11	21	11	10	7	6	1
350123	Bishunpur Alias Ranginiatanr	89	40	49	33	8	25	43	23	20
350124	Lalgarh	141	78	63	14	8	6	55	16	39
350125	Majhiladih	84	45	39	3	2	1	28	20	8
350126	Dainibad	80	41	39	33	28	5	38	7	31
350127	Jogidih	171	87	84	30	23	7	99	29	70
350128	Bakaspura	3	2	1	-	-	-	-	-	-
350129	Gagresinga	301	34	267	292	25	267	3	3	-
350130	Garagdiha	9	1	8	7	-	7	2	1	1
350131	Dardahi	187	132	55	134	105	29	37	14	23
350132	Bahadurpur	25	8	17	3	1	2	16	4	12
350133	Pandna	-----Un-inhabited-----								
350134	Khargu	-----Un-inhabited-----								
350135	Bicharia	24	15	9	11	5	6	7	7	-
350136	Tilaia	58	1	57	55	-	55	-	-	-
350137	Panraria	4	1	3	4	1	3	-	-	-
350138	Naitanr	26	11	15	9	2	7	15	7	8
350139	Telodih	61	37	24	15	5	10	26	13	13
350140	Medwapahari	6	2	4	3	-	3	2	1	1
350141	Kadodih	93	74	19	14	2	12	53	51	2
350142	Nawada	43	14	29	35	8	27	2	1	1

PRIMARY CENSUS ABSTRACT

CENSUS ABSTRACT

Markacho

of marginal workers

									Name of Village	Location code number
Household industry workers			Other workers			Non-workers				
Persons	Males	Females	Persons	Males	Females	Persons	Males	Females	2	1
50	51	52	53	54	55	56	57	58		
451	186	265	1,624	1,341	283	63,268	26,278	36,990	Markacho (Total)	0037
451	186	265	1,624	1,341	283	63,268	26,278	36,990	Markacho (Rural)	0037
-	-	-	-	-	-	-	-	-	Markacho (Urban)	0037
RURAL										
-	-	-	-	-	-	100	27	73	Jhawatari	350089
-	-	-	-	-	-	341	130	211	Asnatari	350090
-	-	-	1	1	-	46	13	33	Kumbh	350091
-	-	-	-	-	-	33	10	23	Tepra	350092
-	-	-	-	-	-	86	33	53	Lahabar	350093
-	-	-	1	-	1	329	117	212	Banumurha	350094
6	2	4	3	1	2	422	207	215	Dagarnawa	350095
-	-	-	3	1	2	176	70	106	Beko	350096
-	-	-	-	-	-	51	24	27	Paturnia	350097
-	-	-	-	-	-	161	76	85	Araria	350098
-	-	-	1	1	-	437	156	281	Bandarchukwa	350099
-	-	-	-	-	-	84	41	43	Udalo	350100
-	-	-	2	2	-	143	66	77	Katio	350101
-	-	-	3	-	3	268	104	164	Naudiha	350102
-	-	-	-	-	-	455	145	310	Parsabad	350103
-	-	-	-	-	-	15	4	11	Daldal	350104
-	-	-	-	-	-	160	62	98	Pichhri	350105
2	-	2	-	-	-	980	381	599	Bariardih	350106
-	-	-	-	-	-	186	95	91	Semarkundi	350107
9	6	3	7	5	2	1,384	495	889	Debipur	350108
-	-	-	-	-	-	-	-	-	Khesmi Alias	
7	6	1	38	36	2	2,193	890	1,303	Purnanagar	350109
1	1	-	-	-	-	94	33	61	Karmagarha	350110
-	-	-	2	1	1	662	226	436	Laludih	350111
-	-	-	3	3	-	921	317	604	Dongodih	350112
171	-	171	6	3	3	504	270	234	Gurha	350113
-	-	-	1	1	-	268	107	161	Kumardih	350114
1	1	-	21	15	6	2,257	914	1,343	Murukmanai	350115
2	1	1	9	8	1	1,150	549	601	Labania Alias Bela	350116
-	-	-	-----Un-inhabited-----			-	-	-	Chilhotanr	350117
-	-	-	-----Un-inhabited-----			-	-	-	Musobad	350118
-	-	-	1	-	1	656	322	334	Lohrio	350119
-	-	-	-	-	-	419	171	248	Pipradih	350120
12	8	4	74	64	10	1,758	670	1,088	Nawadih	350121
16	16	-	46	46	-	489	188	301	Tolkhar	350122
-	-	-	-	-	-	-	-	-	Bishunpur Alias	
-	-	-	13	9	4	211	108	103	Ranginiatanr	350123
7	3	4	65	51	14	739	312	427	Lalgarh	350124
50	21	29	3	2	1	236	131	105	Majhiladih	350125
6	3	3	3	3	-	157	81	76	Dainibad	350126
3	1	2	39	34	5	241	134	107	Jogidih	350127
-	-	-	3	2	1	251	78	173	Bakaspura	350128
-	-	-	6	6	-	599	302	297	Gagresinga	350129
-	-	-	-	-	-	176	101	75	Garagdiha	350130
1	1	-	15	12	3	734	296	438	Dardahi	350131
3	1	2	3	2	1	705	257	448	Bahadurpur	350132
-	-	-	-----Un-inhabited-----			-	-	-	Pandna	350133
-	-	-	-----Un-inhabited-----			-	-	-	Khargu	350134
-	-	-	6	3	3	621	223	398	Bicharia	350135
-	-	-	3	1	2	284	116	168	Tilaia	350136
-	-	-	-	-	-	235	108	127	Panraria	350137
-	-	-	2	2	-	403	154	249	Naitanr	350138
2	1	1	18	18	-	637	268	369	Telodih	350139
-	-	-	1	1	-	78	28	50	Medwapahari	350140
-	-	-	26	21	5	1,137	428	709	Kadodih	350141
-	-	-	6	5	1	521	215	306	Nawada	350142

**VILLAGE PRIMARY
C D Block -**

Location code number	Name of Village	Area of Village in hectares	Number of households	Total population (including institutional and houseless population)			Population in the age-group 0-6		
				Persons	Males	Females	Persons	Males	Females
				5	6	7	8	9	10
1	2	3	4	5	6	7	8	9	10
350143	Bajiladhab	156.00	53	377	186	191	63	29	34
350144	Orkosa	222.03	40	179	92	87	29	13	16
350145	Markacho	2,407.00	2,234	14,298	7,221	7,077	2,585	1,310	1,275
350146	Nawadih	304.00	195	1,271	642	629	246	121	125
350147	Bindhania	55.00	69	504	265	239	89	42	47
	Lalkapani Alias								
350148	Gondardih	60.00	17	129	64	65	19	7	12
350149	Ambadih	134.00	149	966	445	521	185	92	93
350150	Manik Munda	95.00							
350151	Paplo	209.00	164	1,262	616	646	246	131	115
350152	Khandharadih	87.00	71	468	209	259	97	48	49
350153	Taradih	90.00	11	57	25	32	12	7	5
350154	Bhojpur	263.00	198	1,283	675	608	268	139	129
350155	Mahuatanr	140.00	124	675	284	391	168	80	88
350156	Nadkari	236.00	123	859	423	436	187	110	77
350157	Hariladih	103.00	112	930	491	439	179	106	73
350158	Jamu	718.00	702	4,001	1,813	2,188	785	385	400
350159	Kosdihra	87.00	60	369	160	209	80	39	41
350160	Mahuatanr	34.00	43	267	106	161	53	25	28
350161	Chak	25.00	53	304	135	169	59	33	26
350162	Baradih	48.00	54	332	161	171	66	31	35
350163	Nariahi	84.00	81	565	290	275	83	44	39
350164	Ketrusinga	85.00	55	332	169	163	71	34	37
350165	Panruwai	11.00	36	229	101	128	45	21	24
350166	Bigha	49.00	72	432	204	228	87	42	45
350167	Barotanr	45.00	39	242	102	140	40	20	20
350168	Dhubadih	198.00	265	1,775	812	963	361	190	171
350169	Paphara	228.00	138	1,009	525	484	169	100	69
350170	Raja Raidih	105.00	118	916	453	463	201	102	99
350171	Gadi	75.00	79	648	351	297	136	73	63
350172	Mahugain	130.00	365	2,238	1,085	1,153	490	254	236
350173	Dasaro Kalan	147.00	27	117	54	63	20	10	10
350174	Simaria	295.00	278	1,912	924	988	368	179	189
350175	Dumardiha	163.00	249	1,435	691	744	247	137	110
350176	Kheraun	120.00	88	596	274	322	121	67	54
350177	Dasaro Khurd	838.00	642	3,972	1,902	2,070	833	393	440
350178	Kushana	62.00	35	302	136	166	58	30	28
350179	Jalhia	193.00							
350180	Beladih	113.00	108	810	411	399	132	66	66
350181	Chopnadih	165.00	172	1,113	541	572	190	97	93
350182	Jagdispur	29.00	100	598	318	280	108	61	47
350183	Jhalagdiha	36.00	192	993	466	527	200	105	95
350184	Babhandiha	75.00	95	534	226	308	114	59	55
350185	Barwadih	231.00	244	1,508	705	803	311	143	168
350186	Geragi	84.00	67	492	236	256	99	41	58
350187	Debua	59.00	86	475	200	275	103	56	47
350188	Sonedih	99.00	54	294	127	167	64	27	37
350189	Dahuai	90.00							
350190	Birajpur	131.00							
350191	Konradih	156.00	153	1,144	572	572	256	133	123
350192	Nagirto	191.00	108	766	382	384	156	91	65
350193	Bansdih	193.00	153	1,192	604	588	260	148	112
350194	Bhagtiadih	97.00	8	32	18	14	8	4	4
350195	Karikhokho	129.00	108	650	306	344	132	61	71
350196	Pasiadih	256.00	129	649	307	342	135	70	65

PRIMARY CENSUS ABSTRACT

CENSUS ABSTRACT

Markacho

Scheduled Castes population			Scheduled Tribes population			Literates			Name of Village
Persons	Males	Females	Persons	Males	Females	Persons	Males	Females	
11	12	13	14	15	16	17	18	19	2
-	-	-	-	-	-	224	133	91	Baijladhab
-	-	-	-	-	-	119	76	43	Orkosa
1,528	758	770	61	26	35	8,537	5,074	3,463	Markacho
103	55	48	-	-	-	757	474	283	Nawadih
-	-	-	-	-	-	289	194	95	Bindhania
-	-	-	-	-	-	59	36	23	Lalkapani Alias
-	-	-	-	-	-	59	36	23	Gondardih
279	116	163	-	-	-	468	277	191	Ambadih
-----Un-inhabited-----									
165	72	93	-	-	-	636	381	255	Manik Munda
-	-	-	-	-	-	199	118	81	Paplo
-	-	-	-	-	-	199	118	81	Khandharadih
14	6	8	-	-	-	24	11	13	Taradih
163	90	73	-	-	-	572	362	210	Bhojpur
-	-	-	-	-	-	323	154	169	Mahuatanr
-	-	-	-	-	-	472	276	196	Nadkari
20	10	10	-	-	-	517	331	186	Hariyadih
545	239	306	1	-	1	2,206	1,267	939	Jamu
-	-	-	-	-	-	183	109	74	Kosdihra
90	30	60	-	-	-	139	73	66	Mahuatanr
-	-	-	-	-	-	162	86	76	Chak
-	-	-	-	-	-	159	108	51	Baradih
143	71	72	-	-	-	298	190	108	Nariahi
-	-	-	-	-	-	146	96	50	Ketrusinga
-	-	-	-	-	-	104	57	47	Panruwai
-	-	-	-	-	-	198	124	74	Bigha
60	19	41	-	-	-	135	72	63	Barotanr
414	177	237	-	-	-	945	510	435	Dhubadih
62	35	27	-	-	-	567	361	206	Paphara
393	187	206	-	-	-	461	281	180	Raja Raidih
-	-	-	-	-	-	336	227	109	Gadi
183	92	91	-	-	-	1,079	648	431	Mahugain
-	-	-	-	-	-	59	33	26	Dasaro Kalan
324	150	174	-	-	-	993	616	377	Simaria
401	185	216	-	-	-	742	438	304	Dumardiha
4	1	3	-	-	-	317	174	143	Kheraun
445	222	223	-	-	-	2,026	1,236	790	Dasaro Khurd
-	-	-	-	-	-	152	92	60	Kushana
-----Un-inhabited-----									
-	-	-	-	-	-	418	264	154	Jalhia
-	-	-	-	-	-	418	264	154	Beladih
194	102	92	-	-	-	601	374	227	Chopnadih
-	-	-	-	-	-	330	215	115	Jagdispur
279	114	165	1	1	-	513	296	217	Jhalagdiha
-	-	-	-	-	-	283	140	143	Babhandiha
498	257	241	-	-	-	801	488	313	Barwadih
-	-	-	-	-	-	251	162	89	Geragi
-	-	-	-	-	-	217	107	110	Debua
-	-	-	-	-	-	139	85	54	Sonedih
-----Un-inhabited-----									
-----Un-inhabited-----									
-	-	-	-	-	-	491	313	178	Birajpur
-	-	-	-	-	-	491	313	178	Konradih
122	56	66	-	-	-	396	227	169	Nagirto
335	171	164	-	-	-	585	362	223	Bansdih
-	-	-	-	-	-	13	7	6	Bhagtiadih
56	25	31	-	-	-	295	185	110	Karikhokho
21	11	10	-	-	-	259	160	99	Pasiadih

**VILLAGE PRIMARY
C D Block -**

Location code number	Name of Village	Illiterates			Total workers			Main workers		
		Persons	Males	Females	Persons	Males	Females	Persons	Males	Females
1	2	20	21	22	23	24	25	26	27	28
350143	Bajladhab	153	53	100	91	89	2	91	89	2
350144	Orkosa	60	16	44	49	49	-	42	42	-
350145	Markacho	5,761	2,147	3,614	3,952	3,144	808	2,843	2,552	291
350146	Nawadih	514	168	346	301	291	10	286	278	8
350147	Bindhania	215	71	144	90	90	-	82	82	-
	Lalkapani Alias									
350148	Gondardih	70	28	42	49	33	16	40	26	14
350149	Ambadih	498	168	330	484	221	263	415	205	210
350150	Manik Munda				-----Un-inhabited-----					
350151	Paplo	626	235	391	472	222	250	403	164	239
350152	Khandharadih	269	91	178	81	70	11	78	69	9
350153	Taradih	33	14	19	25	11	14	1	1	-
350154	Bhojpur	711	313	398	311	278	33	154	139	15
350155	Mahuatanr	352	130	222	247	93	154	216	71	145
350156	Nadkari	387	147	240	332	167	165	218	119	99
350157	Hariladih	413	160	253	300	232	68	88	84	4
350158	Jamu	1,795	546	1,249	1,662	692	970	575	352	223
350159	Kosdihra	186	51	135	141	45	96	14	14	-
350160	Mahuatanr	128	33	95	100	31	69	7	5	2
350161	Chak	142	49	93	66	40	26	56	33	23
350162	Baradih	173	53	120	81	56	25	76	55	21
350163	Nariahi	267	100	167	109	109	-	45	45	-
350164	Ketrusinga	186	73	113	44	33	11	29	20	9
350165	Panruwai	125	44	81	94	40	54	56	34	22
350166	Bigha	234	80	154	195	80	115	127	21	106
350167	Barotanr	107	30	77	131	48	83	38	25	13
350168	Dhubadih	830	302	528	778	312	466	82	70	12
350169	Paphara	442	164	278	487	250	237	15	10	5
350170	Raja Raidih	455	172	283	213	211	2	203	201	2
350171	Gadi	312	124	188	202	128	74	84	80	4
350172	Mahugain	1,159	437	722	641	463	178	259	224	35
350173	Dasaro Kalan	58	21	37	55	25	30	-	-	-
350174	Simaria	919	308	611	664	363	301	335	213	122
350175	Dumardiha	693	253	440	477	293	184	322	148	174
350176	Kheraun	279	100	179	231	94	137	94	93	1
350177	Dasaro Khurd	1,946	666	1,280	1,220	782	438	432	397	35
350178	Kushana	150	44	106	57	40	17	39	34	5
350179	Jalhia				-----Un-inhabited-----					
350180	Beladih	392	147	245	184	176	8	178	173	5
350181	Chopnadih	512	167	345	578	273	305	100	52	48
350182	Jagdispur	268	103	165	156	143	13	108	104	4
350183	Jhalagdiha	480	170	310	327	185	142	120	117	3
350184	Babhandiha	251	86	165	246	105	141	87	57	30
350185	Barwadih	707	217	490	645	321	324	270	190	80
350186	Geragi	241	74	167	136	114	22	64	62	2
350187	Debua	258	93	165	64	62	2	8	7	1
350188	Sonedih	155	42	113	44	43	1	29	28	1
350189	Dahuai				-----Un-inhabited-----					
350190	Birajpur				-----Un-inhabited-----					
350191	Konradih	653	259	394	392	254	138	114	110	4
350192	Nagirto	370	155	215	325	150	175	44	40	4
350193	Bansdih	607	242	365	389	260	129	175	166	9
350194	Bhagtiadih	19	11	8	14	9	5	1	1	-
350195	Karikhokho	355	121	234	279	124	155	8	6	2
350196	Pasiadih	390	147	243	215	136	79	64	58	6

PRIMARY CENSUS ABSTRACT

CENSUS ABSTRACT
Markacho

Industrial category of main workers													Name of Village
Cultivators			Household industry						Other workers				
			Agricultural labourers			workers							
Persons	Males	Females	Persons	Males	Females	Persons	Males	Females	Persons	Males	Females	2	
29	30	31	32	33	34	35	36	37	38	39	40		
64	62	2	2	2	-	1	1	-	24	24	-	Baijladhab	
30	30	-	-	-	-	6	6	-	6	6	-	Orkosa	
1,124	976	148	236	178	58	67	61	6	1,416	1,337	79	Markacho	
97	97	-	1	1	-	4	4	-	184	176	8	Nawadih	
73	73	-	1	1	-	-	-	-	8	8	-	Bindhania	
												Lalkapani Alias	
36	24	12	1	-	1	-	-	-	3	2	1	Gondardih	
294	151	143	84	25	59	6	3	3	31	26	5	Ambadih	
												-----Un-inhabited-----	
367	144	223	-	-	-	1	-	1	35	20	15	Paplo	
69	63	6	1	1	-	-	-	-	8	5	3	Khandharadih	
-	-	-	-	-	-	-	-	-	1	1	-	Taradih	
22	19	3	36	35	1	2	2	-	94	83	11	Bhojpur	
191	48	143	-	-	-	-	-	-	25	23	2	Mahuatanr	
179	91	88	7	1	6	-	-	-	32	27	5	Nadkari	
58	58	-	4	3	1	1	1	-	25	22	3	Hariladih	
180	127	53	213	70	143	38	20	18	144	135	9	Jamu	
-	-	-	-	-	-	-	-	-	14	14	-	Kosdihra	
-	-	-	1	-	1	-	-	-	6	5	1	Mahuatanr	
43	23	20	-	-	-	-	-	-	13	10	3	Chak	
50	34	16	4	3	1	1	1	-	21	17	4	Baradih	
41	41	-	-	-	-	-	-	-	4	4	-	Nariahi	
-	-	-	-	-	-	-	-	-	29	20	9	Ketrusinga	
40	23	17	6	2	4	1	1	-	9	8	1	Panruwai	
115	12	103	1	-	1	-	-	-	11	9	2	Bigha	
24	13	11	1	-	1	-	-	-	13	12	1	Barotanr	
1	-	1	1	1	-	-	-	-	80	69	11	Dhubadih	
4	2	2	-	-	-	-	-	-	11	8	3	Paphara	
101	101	-	20	19	1	1	1	-	81	80	1	Raja Raidih	
79	77	2	1	1	-	-	-	-	4	2	2	Gadi	
122	110	12	16	10	6	14	4	10	107	100	7	Mahugain	
-	-	-	-	-	-	-	-	-	-	-	-	Dasaro Kalan	
295	183	112	3	1	2	-	-	-	37	29	8	Simaria	
7	6	1	250	89	161	11	8	3	54	45	9	Dumardiha	
52	52	-	2	2	-	9	9	-	31	30	1	Kheraun	
180	158	22	13	12	1	2	1	1	237	226	11	Dasaro Khurd	
35	31	4	1	1	-	-	-	-	3	2	1	Kushana	
												-----Un-inhabited-----	
144	141	3	1	1	-	1	1	-	32	30	2	Jalhia	
90	46	44	2	-	2	-	-	-	8	6	2	Beladih	
58	58	-	-	-	-	15	15	-	35	31	4	Chopnadih	
35	35	-	1	1	-	25	25	-	59	56	3	Jhalagdiha	
32	12	20	-	-	-	-	-	-	55	45	10	Babhandiha	
115	74	41	39	13	26	11	4	7	105	99	6	Barwadih	
56	55	1	1	1	-	2	1	1	5	5	-	Geragi	
-	-	-	-	-	-	-	-	-	8	7	1	Debua	
23	23	-	4	4	-	-	-	-	2	1	1	Sonedih	
												-----Un-inhabited-----	
												-----Un-inhabited-----	
24	23	1	1	1	-	-	-	-	89	86	3	Birajpur	
6	6	-	1	1	-	-	-	-	37	33	4	Konradih	
98	98	-	23	19	4	-	-	-	54	49	5	Nagirto	
-	-	-	-	-	-	-	-	-	1	1	-	Bhagtiadih	
-	-	-	1	1	-	-	-	-	7	5	2	Karikhokho	
-	-	-	7	5	2	-	-	-	57	53	4	Pasiadih	

**VILLAGE PRIMARY
C D Block -**

Location code number		Industrial category										
		Marginal workers			Cultivators			Agricultural labourers				
		Persons	Males	Females	Persons	Males	Females	Persons	Males	Females		
1	2	41	42	43	44	45	46	47	48	49		
350143	Bajladhab	-	-	-	-	-	-	-	-	-	-	
350144	Orkosa	7	7	-	-	-	-	2	2	-		
350145	Markacho	1,109	592	517	529	221	308	300	124	176		
350146	Nawadih	15	13	2	1	1	-	9	8	1		
350147	Bindhania	8	8	-	-	-	-	3	3	-		
	Lalkapani Alias											
350148	Gondardih	9	7	2	7	5	2	-	-	-		
350149	Ambadih	69	16	53	7	-	7	49	10	39		
350150	Manik Munda				-----Un-inhabited-----							
350151	Paplo	69	58	11	-	-	-	2	-	2		
350152	Khandharadih	3	1	2	1	-	1	-	-	-		
350153	Taradih	24	10	14	24	10	14	-	-	-		
350154	Bhojpur	157	139	18	13	12	1	33	27	6		
350155	Mahuatanr	31	22	9	2	2	-	1	-	1		
350156	Nadkari	114	48	66	77	27	50	32	17	15		
350157	Hariladih	212	148	64	17	16	1	99	39	60		
350158	Jamu	1,087	340	747	479	106	373	552	193	359		
350159	Kosdihra	127	31	96	13	12	1	109	14	95		
350160	Mahuatanr	93	26	67	17	17	-	75	8	67		
350161	Chak	10	7	3	6	4	2	4	3	1		
350162	Baradih	5	1	4	2	-	2	1	-	1		
350163	Nariahi	64	64	-	61	61	-	1	1	-		
350164	Ketrusinga	15	13	2	13	13	-	-	-	-		
350165	Panruwai	38	6	32	8	-	8	29	5	24		
350166	Bigha	68	59	9	7	-	7	-	-	-		
350167	Barotanr	93	23	70	51	12	39	42	11	31		
350168	Dhubadih	696	242	454	587	168	419	50	16	34		
350169	Paphara	472	240	232	462	235	227	4	2	2		
350170	Raja Raidih	10	10	-	3	3	-	2	2	-		
350171	Gadi	118	48	70	101	40	61	2	-	2		
350172	Mahugain	382	239	143	210	115	95	121	88	33		
350173	Dasaro Kalan	55	25	30	55	25	30	-	-	-		
350174	Simaria	329	150	179	224	71	153	75	51	24		
350175	Dumardiha	155	145	10	93	88	5	19	15	4		
350176	Kheraun	137	1	136	-	-	-	136	1	135		
350177	Dasaro Khurd	788	385	403	383	125	258	139	96	43		
350178	Kushana	18	6	12	5	1	4	13	5	8		
350179	Jalhia				-----Un-inhabited-----							
350180	Beladih	6	3	3	6	3	3	-	-	-		
350181	Chopnadih	478	221	257	454	210	244	17	6	11		
350182	Jagdispur	48	39	9	26	17	9	16	16	-		
350183	Jhalagdiha	207	68	139	13	13	-	170	33	137		
350184	Babhandiha	159	48	111	144	37	107	-	-	-		
350185	Barwadih	375	131	244	70	17	53	265	83	182		
350186	Geragi	72	52	20	63	44	19	3	3	-		
350187	Debua	56	55	1	45	45	-	-	-	-		
350188	Sonedih	15	15	-	11	11	-	4	4	-		
350189	Dahuai				-----Un-inhabited-----							
350190	Birajpur				-----Un-inhabited-----							
350191	Konradih	278	144	134	193	123	70	81	17	64		
350192	Nagirto	281	110	171	171	75	96	109	34	75		
350193	Bansdih	214	94	120	87	69	18	127	25	102		
350194	Bhagtiadih	13	8	5	5	5	-	8	3	5		
350195	Karikhokho	271	118	153	163	83	80	107	34	73		
350196	Pasiadih	151	78	73	52	38	14	97	40	57		

PRIMARY CENSUS ABSTRACT

CENSUS ABSTRACT

Markacho

of marginal workers

									Location	
Household industry workers			Other workers			Non-workers			Name of Village	code
Persons	Males	Females	Persons	Males	Females	Persons	Males	Females	2	number
50	51	52	53	54	55	56	57	58		1
-	-	-	-	-	-	286	97	189	Baijladhab	350143
-	-	-	5	5	-	130	43	87	Orkosa	350144
58	48	10	222	199	23	10,346	4,077	6,269	Markacho	350145
-	-	-	5	4	1	970	351	619	Nawadih	350146
-	-	-	5	5	-	414	175	239	Bindhania	350147
-	-	-	2	2	-	80	31	49	Lalkapani Alias	
-	-	-	2	2	-	80	31	49	Gondardih	350148
5	1	4	8	5	3	482	224	258	Ambadih	350149
-----Un-inhabited-----										
1	-	1	66	58	8	790	394	396	Manik Munda	350150
-	-	-	2	1	1	387	139	248	Paplo	350151
-	-	-	-	-	-	32	14	18	Khandharadih	350152
-	-	-	-	-	-	32	14	18	Taradih	350153
1	1	-	110	99	11	972	397	575	18	350153
-	-	-	28	20	8	428	191	237	Bhojpur	350154
-	-	-	5	4	1	527	256	271	Mahuatanr	350155
-	-	-	5	4	1	527	256	271	Nadkari	350156
24	22	2	72	71	1	630	259	371	Hariyadih	350157
22	16	6	34	25	9	2,339	1,121	1,218	Jamu	350158
-	-	-	5	5	-	228	115	113	Kosdihra	350159
-	-	-	1	1	-	167	75	92	Mahuatanr	350160
-	-	-	-	-	-	238	95	143	Chak	350161
1	-	1	1	1	-	251	105	146	Baradih	350162
-	-	-	2	2	-	456	181	275	Nariahi	350163
-	-	-	2	-	2	288	136	152	Ketrusinga	350164
-	-	-	1	1	-	135	61	74	Panruwai	350165
-	-	-	61	59	2	237	124	113	Bigha	350166
-	-	-	-	-	-	111	54	57	Barotanr	350167
-	-	-	59	58	1	997	500	497	Dhubadih	350168
1	1	-	5	2	3	522	275	247	Paphara	350169
-	-	-	5	5	-	703	242	461	Raja Raidih	350170
-	-	-	15	8	7	446	223	223	Gadi	350171
3	-	3	48	36	12	1,597	622	975	Mahugain	350172
-	-	-	-	-	-	62	29	33	Dasaro Kalan	350173
2	1	1	28	27	1	1,248	561	687	Simaria	350174
6	6	-	37	36	1	958	398	560	Dumardiha	350175
1	-	1	-	-	-	365	180	185	Kheraun	350176
2	1	1	264	163	101	2,752	1,120	1,632	Dasaro Khurd	350177
-	-	-	-	-	-	245	96	149	Kushana	350178
-----Un-inhabited-----										
-	-	-	-	-	-	626	235	391	Jalhia	350179
-	-	-	-	-	-	626	235	391	Beladih	350180
4	3	1	3	2	1	535	268	267	Chopnadih	350181
3	3	-	3	3	-	442	175	267	Jagdispur	350182
4	3	1	20	19	1	666	281	385	Jhalagdiha	350183
-	-	-	15	11	4	288	121	167	Babhandiha	350184
11	6	5	29	25	4	863	384	479	Barwadih	350185
3	2	1	3	3	-	356	122	234	Geragi	350186
-	-	-	11	10	1	411	138	273	Debua	350187
-	-	-	-	-	-	250	84	166	Sonedih	350188
-----Un-inhabited-----										
-----Un-inhabited-----										
-	-	-	4	4	-	752	318	434	Dahuai	350189
-	-	-	1	1	-	441	232	434	Birajpur	350190
-	-	-	-	-	-	441	232	209	Konradih	350191
-	-	-	-	-	-	803	344	459	Nagirto	350192
-	-	-	-	-	-	18	9	9	Bansdih	350193
-	-	-	-	-	-	18	9	9	Bhagtiadih	350194
-	-	-	1	1	-	371	182	189	Karikhokho	350195
-	-	-	2	-	2	434	171	263	Pasiadih	350196

**Urban PCA-Town wise
Primary Census Abstract**

**Urban PCA-Town wise
Primary Census Abstract**

URBAN PRIMARY

Location code number	Name of Town/ Ward	Area in Square Kilometre	Number of households	Total population (including institutional and houseless population)			Population in the age-group 0-6		
				Persons	Males	Females	Persons	Males	Females
1	2	3	4	5	6	7	8	9	10
801766	Kodarma (NP)	6.47	4,337	24,633	12,941	11,692	3,853	1,989	1,864
0001	Ward No. 1		265	1,374	707	667	222	118	104
0002	Ward No. 2		603	3,490	1,833	1,657	479	249	230
0003	Ward No. 3		314	1,698	848	850	260	134	126
0004	Ward No. 4		658	3,582	1,890	1,692	557	289	268
0005	Ward No. 5		293	1,444	763	681	250	133	117
0006	Ward No. 6		309	1,737	898	839	232	126	106
0007	Ward No. 7		569	3,269	1,807	1,462	433	243	190
0008	Ward No. 8		234	1,417	712	705	262	127	135
0009	Ward No. 9		616	3,665	1,899	1,766	693	341	352
0010	Ward No. 10		398	2,414	1,260	1,154	393	190	203
0011	Ward No. 11		78	543	324	219	72	39	33
	Jhumri Tilaiya (Nagar Parishad)								
801767	Parishad)	51.14	15,306	87,867	45,904	41,963	13,453	7,034	6,419
0001	Ward No. 1		898	5,172	2,691	2,481	939	506	433
0002	Ward No. 2		916	5,574	2,848	2,726	951	487	464
0003	Ward No. 3		921	5,401	2,794	2,607	846	420	426
0004	Ward No. 4		583	3,364	1,757	1,607	396	223	173
0005	Ward No. 5		1,391	7,529	3,931	3,598	954	518	436
0006	Ward No. 6		322	1,737	920	817	183	99	84
0007	Ward No. 7		1,078	6,190	3,293	2,897	749	406	343
0008	Ward No. 8		747	4,501	2,356	2,145	793	430	363
0009	Ward No. 9		345	2,090	1,097	993	318	166	152
0010	Ward No. 10		620	3,820	1,979	1,841	686	336	350
0011	Ward No. 11		1,444	8,073	4,277	3,796	1,108	582	526
0012	Ward No. 12		1,042	6,023	3,148	2,875	995	506	489
0013	Ward No. 13		1,604	8,700	4,562	4,138	1,354	706	648
0014	Ward No. 14		2,049	11,482	5,996	5,486	1,730	873	857
0015	Ward No. 15		730	4,315	2,245	2,070	725	394	331
0016	Ward No. 16		616	3,896	2,010	1,886	726	382	344
349733	Bekobar (CT)	7.00	1,169	7,184	3,629	3,555	1,414	739	675
0001	Ward No. 1		1,169	7,184	3,629	3,555	1,414	739	675
349734	Karma (CT)	1.82	966	5,753	2,992	2,761	1,089	580	509
0001	Ward No. 1		966	5,753	2,992	2,761	1,089	580	509
349865	Domchanch (CT)	11.04	2,684	15,809	8,161	7,648	2,541	1,280	1,261
0001	Ward No. 1		2,684	15,809	8,161	7,648	2,541	1,280	1,261

PRIMARY CENSUS ABSTRACT

CENSUS ABSTRACT

Scheduled Castes population			Scheduled Tribes population			Literates			Name of Town/ Ward
Persons	Males	Females	Persons	Males	Females	Persons	Males	Females	
11	12	13	14	15	16	17	18	19	2
3,270	1,691	1,579	289	153	136	16,645	9,647	6,998	Kodarma (NP)
537	280	257	-	-	-	860	519	341	Ward No. 1
113	60	53	9	5	4	2,667	1,498	1,169	Ward No. 2
429	200	229	3	2	1	1,170	625	545	Ward No. 3
536	271	265	102	52	50	2,470	1,441	1,029	Ward No. 4
276	150	126	127	67	60	809	498	311	Ward No. 5
46	24	22	9	5	4	1,236	699	537	Ward No. 6
462	247	215	26	13	13	2,392	1,432	960	Ward No. 7
26	17	9	-	-	-	928	513	415	Ward No. 8
564	296	268	2	2	-	1,935	1,150	785	Ward No. 9
253	132	121	5	3	2	1,729	992	737	Ward No. 10
28	14	14	6	4	2	449	280	169	Ward No. 11
8,843	4,601	4,242	394	197	197	60,076	34,398	25,678	Jhumri Tilaiya (Nagar Parishad)
600	314	286	129	67	62	3,017	1,857	1,160	Ward No. 1
1,089	545	544	1	1	-	3,342	1,983	1,359	Ward No. 2
497	260	237	6	3	3	3,532	2,098	1,434	Ward No. 3
116	61	55	17	12	5	2,765	1,472	1,293	Ward No. 4
106	59	47	96	48	48	5,892	3,230	2,662	Ward No. 5
85	46	39	5	3	2	1,427	787	640	Ward No. 6
507	277	230	15	5	10	4,997	2,756	2,241	Ward No. 7
703	382	321	29	14	15	2,778	1,572	1,206	Ward No. 8
331	183	148	1	-	1	1,402	809	593	Ward No. 9
416	213	203	-	-	-	2,233	1,369	864	Ward No. 10
1,158	614	544	32	13	19	5,845	3,307	2,538	Ward No. 11
586	308	278	6	3	3	4,029	2,217	1,812	Ward No. 12
724	363	361	6	1	5	5,915	3,409	2,506	Ward No. 13
1,222	615	607	51	27	24	8,165	4,586	3,579	Ward No. 14
6	4	2	-	-	-	2,725	1,637	1,088	Ward No. 15
697	357	340	-	-	-	2,012	1,309	703	Ward No. 16
667	339	328	2	-	2	3,565	2,163	1,402	Bekobar (CT)
667	339	328	2	-	2	3,565	2,163	1,402	Ward No. 1
443	235	208	63	32	31	3,479	2,038	1,441	Karma (CT)
443	235	208	63	32	31	3,479	2,038	1,441	Ward No. 1
1,895	971	924	3	2	1	10,337	6,023	4,314	Domchanch (CT)
1,895	971	924	3	2	1	10,337	6,023	4,314	Ward No. 1

URBAN PRIMARY

Location code		Illiterates			Total workers			Main workers		
number	Name of Town/ Ward	Persons	Males	Females	Persons	Males	Females	Persons	Males	Females
1	2	20	21	22	23	24	25	26	27	28
801766	Kodarma (NP)	7,988	3,294	4,694	7,378	5,917	1,461	5,251	4,743	508
0001	Ward No. 1	514	188	326	516	347	169	331	292	39
0002	Ward No. 2	823	335	488	1,282	864	418	705	653	52
0003	Ward No. 3	528	223	305	453	414	39	416	382	34
0004	Ward No. 4	1,112	449	663	982	834	148	814	713	101
0005	Ward No. 5	635	265	370	365	326	39	276	252	24
0006	Ward No. 6	501	199	302	459	413	46	354	320	34
0007	Ward No. 7	877	375	502	978	857	121	869	774	95
0008	Ward No. 8	489	199	290	419	337	82	312	292	20
0009	Ward No. 9	1,730	749	981	1,160	837	323	572	501	71
0010	Ward No. 10	685	268	417	656	585	71	533	497	36
0011	Ward No. 11	94	44	50	108	103	5	69	67	2
801767	Jhumri Tilaiya (Nagar Parishad)	27,791	11,506	16,285	23,555	21,449	2,106	20,512	19,017	1,495
0001	Ward No. 1	2,155	834	1,321	1,429	1,271	158	1,182	1,096	86
0002	Ward No. 2	2,232	865	1,367	1,440	1,325	115	1,378	1,275	103
0003	Ward No. 3	1,869	696	1,173	1,318	1,249	69	1,230	1,178	52
0004	Ward No. 4	599	285	314	957	893	64	907	855	52
0005	Ward No. 5	1,637	701	936	2,194	2,018	176	2,105	1,953	152
0006	Ward No. 6	310	133	177	479	440	39	436	405	31
0007	Ward No. 7	1,193	537	656	1,803	1,635	168	1,611	1,484	127
0008	Ward No. 8	1,723	784	939	1,233	1,111	122	1,172	1,063	109
0009	Ward No. 9	688	288	400	552	509	43	409	381	28
0010	Ward No. 10	1,587	610	977	984	869	115	788	700	88
0011	Ward No. 11	2,228	970	1,258	2,120	1,935	185	1,864	1,714	150
0012	Ward No. 12	1,994	931	1,063	1,553	1,437	116	1,219	1,137	82
0013	Ward No. 13	2,785	1,153	1,632	2,352	2,091	261	1,885	1,741	144
0014	Ward No. 14	3,317	1,410	1,907	2,951	2,683	268	2,498	2,284	214
0015	Ward No. 15	1,590	608	982	1,190	1,033	157	899	862	37
0016	Ward No. 16	1,884	701	1,183	1,000	950	50	929	889	40
349733	Bekobar (CT)	3,619	1,466	2,153	2,531	1,697	834	765	704	61
0001	Ward No. 1	3,619	1,466	2,153	2,531	1,697	834	765	704	61
349734	Karma (CT)	2,274	954	1,320	1,379	1,242	137	1,164	1,088	76
0001	Ward No. 1	2,274	954	1,320	1,379	1,242	137	1,164	1,088	76
349865	Domchanch (CT)	5,472	2,138	3,334	4,249	3,706	543	3,096	2,926	170
0001	Ward No. 1	5,472	2,138	3,334	4,249	3,706	543	3,096	2,926	170

PRIMARY CENSUS ABSTRACT

CENSUS ABSTRACT

Industrial category of main workers													Name of Town/ Ward 2
Household industry													
Cultivators			Agricultural labourers			workers			Other workers				
Persons	Males	Females	Persons	Males	Females	Persons	Males	Females	Persons	Males	Females		
29	30	31	32	33	34	35	36	37	38	39	40		
58	54	4	162	151	11	109	95	14	4,922	4,443	479	Kodarma (NP)	
17	15	2	19	17	2	3	3	-	292	257	35	Ward No. 1	
9	9	-	3	2	1	15	9	6	678	633	45	Ward No. 2	
2	2	-	1	1	-	2	2	-	411	377	34	Ward No. 3	
4	3	1	15	12	3	12	12	-	783	686	97	Ward No. 4	
-	-	-	1	1	-	1	1	-	274	250	24	Ward No. 5	
3	3	-	2	2	-	3	1	2	346	314	32	Ward No. 6	
14	14	-	26	25	1	4	3	1	825	732	93	Ward No. 7	
-	-	-	4	4	-	10	10	-	298	278	20	Ward No. 8	
5	4	1	85	83	2	26	25	1	456	389	67	Ward No. 9	
3	3	-	3	1	2	31	27	4	496	466	30	Ward No. 10	
1	1	-	3	3	-	2	2	-	63	61	2	Ward No. 11	
496	451	45	380	337	43	749	634	115	18,887	17,595	1,292	Jhumri Tilaiya (Nagar Parishad)	
2	2	-	13	12	1	43	39	4	1,124	1,043	81	Ward No. 1	
2	2	-	1	1	-	78	40	38	1,297	1,232	65	Ward No. 2	
2	2	-	14	12	2	42	40	2	1,172	1,124	48	Ward No. 3	
6	5	1	4	4	-	46	40	6	851	806	45	Ward No. 4	
8	7	1	6	6	-	74	64	10	2,017	1,876	141	Ward No. 5	
-	-	-	6	6	-	19	19	-	411	380	31	Ward No. 6	
6	5	1	1	1	-	43	42	1	1,561	1,436	125	Ward No. 7	
18	13	5	9	7	2	150	113	37	995	930	65	Ward No. 8	
22	22	-	28	27	1	64	63	1	295	269	26	Ward No. 9	
103	79	24	47	20	27	6	4	2	632	597	35	Ward No. 10	
18	17	1	24	22	2	38	36	2	1,784	1,639	145	Ward No. 11	
6	6	-	2	2	-	17	17	-	1,194	1,112	82	Ward No. 12	
97	91	6	162	156	6	53	52	1	1,573	1,442	131	Ward No. 13	
15	13	2	19	19	-	62	53	9	2,402	2,199	203	Ward No. 14	
64	61	3	29	28	1	11	10	1	795	763	32	Ward No. 15	
127	126	1	15	14	1	3	2	1	784	747	37	Ward No. 16	
110	107	3	51	49	2	36	31	5	568	517	51	Bekobar (CT)	
110	107	3	51	49	2	36	31	5	568	517	51	Ward No. 1	
8	6	2	1	1	-	14	10	4	1,141	1,071	70	Karma (CT)	
8	6	2	1	1	-	14	10	4	1,141	1,071	70	Ward No. 1	
256	250	6	446	435	11	49	46	3	2,345	2,195	150	Domchanch (CT)	
256	250	6	446	435	11	49	46	3	2,345	2,195	150	Ward No. 1	

URBAN PRIMARY

Location code		Industrial category								
number	Name of Town/ Ward	Marginal workers			Cultivators			Agricultural labourers		
		Persons	Males	Females	Persons	Males	Females	Persons	Males	Females
1	2	41	42	43	44	45	46	47	48	49
801766	Kodarma (NP)	2,127	1,174	953	243	37	206	346	123	223
0001	Ward No. 1	185	55	130	15	8	7	10	5	5
0002	Ward No. 2	577	211	366	210	19	191	102	37	65
0003	Ward No. 3	37	32	5	-	-	-	1	1	-
0004	Ward No. 4	168	121	47	3	1	2	36	17	19
0005	Ward No. 5	89	74	15	1	1	-	-	-	-
0006	Ward No. 6	105	93	12	2	1	1	3	3	-
0007	Ward No. 7	109	83	26	11	6	5	14	14	-
0008	Ward No. 8	107	45	62	-	-	-	17	4	13
0009	Ward No. 9	588	336	252	-	-	-	145	30	115
0010	Ward No. 10	123	88	35	-	-	-	9	5	4
0011	Ward No. 11	39	36	3	1	1	-	9	7	2
	Jhumri Tilaiya (Nagar									
801767	Parishad)	3,043	2,432	611	94	72	22	408	252	156
0001	Ward No. 1	247	175	72	-	-	-	10	3	7
0002	Ward No. 2	62	50	12	12	12	-	9	9	-
0003	Ward No. 3	88	71	17	1	1	-	7	4	3
0004	Ward No. 4	50	38	12	-	-	-	1	1	-
0005	Ward No. 5	89	65	24	-	-	-	-	-	-
0006	Ward No. 6	43	35	8	5	4	1	1	1	-
0007	Ward No. 7	192	151	41	10	6	4	6	5	1
0008	Ward No. 8	61	48	13	11	6	5	3	1	2
0009	Ward No. 9	143	128	15	1	1	-	75	68	7
0010	Ward No. 10	196	169	27	12	7	5	10	4	6
0011	Ward No. 11	256	221	35	7	6	1	28	23	5
0012	Ward No. 12	334	300	34	1	1	-	2	2	-
0013	Ward No. 13	467	350	117	6	5	1	94	71	23
0014	Ward No. 14	453	399	54	9	8	1	10	8	2
0015	Ward No. 15	291	171	120	12	8	4	141	43	98
0016	Ward No. 16	71	61	10	7	7	-	11	9	2
349733	Bekobar (CT)	1,766	993	773	147	22	125	428	290	138
0001	Ward No. 1	1,766	993	773	147	22	125	428	290	138
349734	Karma (CT)	215	154	61	30	8	22	10	6	4
0001	Ward No. 1	215	154	61	30	8	22	10	6	4
349865	Domchanch (CT)	1,153	780	373	266	53	213	99	69	30
0001	Ward No. 1	1,153	780	373	266	53	213	99	69	30

PRIMARY CENSUS ABSTRACT

CENSUS ABSTRACT

of marginal workers

									Location	
Household industry workers			Other workers			Non-workers			Name of Town/ Ward	code
Persons	Males	Females	Persons	Males	Females	Persons	Males	Females	2	number
50	51	52	53	54	55	56	57	58		1
194	75	119	1,344	939	405	17,255	7,024	10,231	Kodarma (NP)	801766
5	1	4	155	41	114	858	360	498	Ward No. 1	0001
20	5	15	245	150	95	2,208	969	1,239	Ward No. 2	0002
-	-	-	36	31	5	1,245	434	811	Ward No. 3	0003
3	2	1	126	101	25	2,600	1,056	1,544	Ward No. 4	0004
-	-	-	88	73	15	1,079	437	642	Ward No. 5	0005
1	1	-	99	88	11	1,278	485	793	Ward No. 6	0006
8	2	6	76	61	15	2,291	950	1,341	Ward No. 7	0007
19	1	18	71	40	31	998	375	623	Ward No. 8	0008
103	43	60	340	263	77	2,505	1,062	1,443	Ward No. 9	0009
35	20	15	79	63	16	1,758	675	1,083	Ward No. 10	0010
-	-	-	29	28	1	435	221	214	Ward No. 11	0011
Jhumri Tilaiya (Nagar										
167	109	58	2,374	1,999	375	64,312	24,455	39,857	Parishad)	801767
6	-	6	231	172	59	3,743	1,420	2,323	Ward No. 1	0001
3	2	1	38	27	11	4,134	1,523	2,611	Ward No. 2	0002
6	4	2	74	62	12	4,083	1,545	2,538	Ward No. 3	0003
5	4	1	44	33	11	2,407	864	1,543	Ward No. 4	0004
5	3	2	84	62	22	5,335	1,913	3,422	Ward No. 5	0005
9	7	2	28	23	5	1,258	480	778	Ward No. 6	0006
9	5	4	167	135	32	4,387	1,658	2,729	Ward No. 7	0007
6	3	3	41	38	3	3,268	1,245	2,023	Ward No. 8	0008
3	3	-	64	56	8	1,538	588	950	Ward No. 9	0009
8	8	-	166	150	16	2,836	1,110	1,726	Ward No. 10	0010
17	11	6	204	181	23	5,953	2,342	3,611	Ward No. 11	0011
12	7	5	319	290	29	4,470	1,711	2,759	Ward No. 12	0012
63	41	22	304	233	71	6,348	2,471	3,877	Ward No. 13	0013
11	9	2	423	374	49	8,531	3,313	5,218	Ward No. 14	0014
4	2	2	134	118	16	3,125	1,212	1,913	Ward No. 15	0015
-	-	-	53	45	8	2,896	1,060	1,836	Ward No. 16	0016
321	71	250	870	610	260	4,653	1,932	2,721	Bekobar (CT)	349733
321	71	250	870	610	260	4,653	1,932	2,721	Ward No. 1	0001
2	2	-	173	138	35	4,374	1,750	2,624	Karma (CT)	349734
2	2	-	173	138	35	4,374	1,750	2,624	Ward No. 1	0001
22	7	15	766	651	115	11,560	4,455	7,105	Domchanch (CT)	349865
22	7	15	766	651	115	11,560	4,455	7,105	Ward No. 1	0001

Section – II

Tables based on Households

Amenities and Assets

**(Rural /Urban) at District and
Sub-District level**

Table -1: Households by Ownership Status and by Number of Dwelling rooms occupied in the District, 2011

Name of district	Ownership status	Number of dwelling rooms	Number of households								
			Total			Scheduled Castes			Scheduled Tribes		
			Total	Rural	Urban	Total	Rural	Urban	Total	Rural	Urban
1	2	3	4	5	6	7	8	9	10	11	12
District - Kodarma (20348)	Owned	No exclusive room	689	604	85	119	114	5	42	41	1
		One room	19,734	16,035	3,699	5,460	4,593	867	579	532	47
		Two rooms	37,751	30,970	6,781	6,960	5,974	986	361	333	28
		Three rooms	20,395	16,529	3,866	2,622	2,308	314	162	151	11
	Rented	3+ rooms	30,038	24,301	5,737	2,970	2,624	346	240	218	22
		No exclusive room	37	18	19	5	2	3	-	-	-
		One room	1,426	349	1,077	136	43	93	31	13	18
		Two rooms	1,808	434	1,374	143	63	80	49	24	25
	Others	Three rooms	628	147	481	36	19	17	16	5	11
		3+ rooms	249	72	177	11	8	3	6	1	5
		No exclusive room	36	28	8	2	2	-	4	2	2
		One room	333	193	140	69	44	25	52	10	42
Total	Two rooms	554	363	191	67	41	26	21	14	7	
	Three rooms	255	96	159	26	5	21	20	2	18	
	3+ rooms	127	68	59	13	8	5	1	-	1	
	Total	No exclusive room	762	650	112	126	118	8	46	43	3
	One room	21,493	16,577	4,916	5,665	4,680	985	662	555	107	
	Two rooms	40,113	31,767	8,346	7,170	6,078	1,092	431	371	60	
	Three rooms	21,278	16,772	4,506	2,684	2,332	352	198	158	40	
	3+ rooms	30,414	24,441	5,973	2,994	2,640	354	247	219	28	

Data Source:-Census of India, 2011, HH- series Tables on Houses, Household amenities and assets

Table - 2 : Percentage distribution of Households living in Permanent,

Sl. No.	Name of Sub - District	Total			Permanent
		Permanent	Semi permanent	Temporary	
1	2	3	4	5	6
1	Sub-District - Satgawan (2034802526)	4,733 (40.33%)	6,052 (51.57%)	929 (7.92%)	4,733 (40.33%)
2	Sub-District - Kodarma (2034802527)	22,682 (66.43%)	9,543 (27.95%)	1,899 (5.56%)	6,265 (48.44%)
3	Sub-District - Domchanch (2034802528)	8,757 (42.7%)	11,428 (55.72%)	312 (1.52%)	6,886 (38.54%)
4	Sub-District - Jainagar (2034802529)	10,411 (52.93%)	7,812 (39.71%)	1,437 (7.31%)	10,411 (52.93%)
5	Sub-District - Chandwara (2034802530)	5,837 (43.68%)	6,506 (48.69%)	962 (7.2%)	5,837 (43.68%)
6	Sub-District - Markacho (2034802531)	6,155 (42.05%)	7,550 (51.58%)	895 (6.11%)	6,155 (42.05%)
District - Kodarma (20348)		58,575 (51.35%)	48,891 (42.86%)	6,434 (5.64%)	40,287 (44.66%)

1.Data Source:-Census of India, 2011, HH- series Tables on Houses, Household amenities and assets.

Note :

Permanent : Permanent houses refer to those houses whose walls & roofs are made of pucca materials, i.e., where burnt bricks, G.I. Sheets or other metal sheets, stone, cement, concrete is used for wall and tiles, slate, shingle, corrugated iron, zinc or other metal sheets, asbestos sheets, bricks, lime and stone and RBC/RCC concrete are used for roof.

Semi Permanent : Semi permanent houses refer to those houses made of other types of materials.

Temporary : Temporary houses refer to those houses having wall and roofs made of Kutcha materials, i.e., where, grass, leaves, reeds, bamboo, mud and unburnt bricks are used for the construction of walls and grass, leaves, reeds, bamboo thatch, mud, unburnt bricks and wood etc. are used for roofs.

Semi permanent and Temporary Houses , 2011

Rural		Urban			Name of Sub-District
Semi permanent	Temporary	Permanent	Semi permanent	Temporary	
7	8	9	10	11	2
6,052 (51.57%)	929 (7.92%)	0 (0%)	0 (0%)	0 (0%)	Sub-District - Satgawan (2034802526)
5,262 (40.68%)	1,402 (10.84%)	16,417 (77.4%)	4,281 (20.18%)	497 (2.34%)	Sub-District - Kodarma (2034802527)
10,722 (60.01%)	246 (1.38%)	1,871 (70.79%)	706 (26.71%)	66 (2.5%)	Sub-District - Domchanch (2034802528)
7,812 (39.71%)	1,437 (7.31%)	0 (0%)	0 (0%)	0 (0%)	Sub-District - Jainagar (2034802529)
6,506 (48.69%)	962 (7.2%)	0 (0%)	0 (0%)	0 (0%)	Sub-District - Chandwara (2034802530)
7,550 (51.58%)	895 (6.11%)	0 (0%)	0 (0%)	0 (0%)	Sub-District - Markacho (2034802531)
43,904 (48.67%)	5,871 (6.51%)	18,288 (76.67%)	4,987 (20.91%)	563 (2.36%)	District - Kodarma (20348)

Table -3 : Number and Percentage of Households

Sl. No.	Name of Sub-District	Total/ Rural/ Urban	Total Number of households	Number and percentage of Household			
				Tap water from treated source	Tap water from untreated source	Covered well	Un-covered well
1	2	3	4	5	6	7	8
1	Sub-District - Satgawan (2034802526)	Total	11,736	135 (1.15%)	86 (0.73%)	146 (1.24%)	2,596 (22.12%)
		Rural	11,736	135 (1.15%)	86 (0.73%)	146 (1.24%)	2,596 (22.12%)
		Urban	0 (0%)	0 (0%)	0 (0%)	0 (0%)	0 (0%)
2	Sub-District - Kodarma (2034802527)	Total	34,144	2,250 (6.59%)	1,057 (3.1%)	2,011 (5.89%)	18,260 (53.48%)
		Rural	12,934	313 (2.42%)	208 (1.61%)	592 (4.58%)	8,336 (64.45%)
		Urban	21,210	1,937 (9.13%)	849 (4%)	1,419 (6.69%)	9,924 (46.79%)
3	Sub-District - Domchanch (2034802528)	Total	20,510	182 (0.89%)	215 (1.05%)	752 (3.67%)	12,934 (63.06%)
		Rural	17,867	153 (0.86%)	115 (0.64%)	646 (3.62%)	11,919 (66.71%)
		Urban	2,643	29 (1.1%)	100 (3.78%)	106 (4.01%)	1,015 (38.4%)
4	Sub-District - Jainagar (2034802529)	Total	19,671	432 (2.2%)	270 (1.37%)	2,907 (14.78%)	11,344 (57.67%)
		Rural	19,671	432 (2.2%)	270 (1.37%)	2,907 (14.78%)	11,344 (57.67%)
		Urban	0 (0%)	0 (0%)	0 (0%)	0 (0%)	0 (0%)
5	Sub-District - Chandwara (2034802530)	Total	13,362	809 (6.05%)	167 (1.25%)	794 (5.94%)	7,031 (52.62%)
		Rural	13,362	809 (6.05%)	167 (1.25%)	794 (5.94%)	7,031 (52.62%)
		Urban	0 (0%)	0 (0%)	0 (0%)	0 (0%)	0 (0%)
6	Sub-District - Markacho (2034802531)	Total	14,637	40 (0.27%)	138 (0.94%)	1,078 (7.36%)	9,690 (66.2%)
		Rural	14,637	40 (0.27%)	138 (0.94%)	1,078 (7.36%)	9,690 (66.2%)
		Urban	0 (0%)	0 (0%)	0 (0%)	0 (0%)	0 (0%)
District - Kodarma (20348)		Total	114,060	3,848 (3.37%)	1,933 (1.69%)	7,688 (6.74%)	61,855 (54.23%)
		Rural	90,207	1,882 (2.09%)	984 (1.09%)	6,163 (6.83%)	50,916 (56.44%)
		Urban	23,853	1,966 (8.24%)	949 (3.98%)	1,525 (6.39%)	10,939 (45.86%)

Note: Percentage is given in brackets after the number of households.

Data Source:-Census of India, 2011, HH- series Tables on Houses, Household amenities and assets.

by main source of Drinking water, 2011.							
having following source of drinking water						Total/ Rural/ Urban	Name of Sub-District
Handpump	Tubewell/borehole	Spring	River/ canal	Tank/ pond/ lake	Other Sources		
9	10	11	12	13	14	3	2
8,227 (70.1%)	23 (0.2%)	0 (0%)	422 (3.6%)	0 (0%)	101 (0.86%)	Total	Sub-District - Satgawan
8,227 (70.1%)	23 (0.2%)	0 (0%)	422 (3.6%)	0 (0%)	101 (0.86%)	Rural	(2034802526)
0 (0%)	0 (0%)	0 (0%)	0 (0%)	0 (0%)	0 (0%)	Urban	
8,733 (25.58%)	1,457 (4.27%)	54 (0.16%)	27 (0.08%)	6 (0.02%)	289 (0.85%)	Total	Sub-District - Kodarma
3,340 (25.82%)	30 (0.23%)	51 (0.39%)	27 (0.21%)	3 (0.02%)	34 (0.26%)	Rural	(2034802527)
5,393 (25.43%)	1,427 (6.73%)	3 (0.01%)	0 (0%)	3 (0.01%)	255 (1.2%)	Urban	
5,598 (27.29%)	397 (1.94%)	3 (0.01%)	341 (1.66%)	2 (0.01%)	86 (0.42%)	Total	Sub-District - Domchanch
4,506 (25.22%)	155 (0.87%)	3 (0.02%)	341 (1.91%)	2 (0.01%)	27 (0.15%)	Rural	(2034802528)
1,092 (41.32%)	242 (9.16%)	0 (0%)	0 (0%)	0 (0%)	59 (2.23%)	Urban	
4,504 (22.9%)	144 (0.73%)	0 (0%)	3 (0.02%)	1 (0.01%)	66 (0.34%)	Total	Sub-District - Jainagar
4,504 (22.9%)	144 (0.73%)	0 (0%)	3 (0.02%)	1 (0.01%)	66 (0.34%)	Rural	(2034802529)
0 (0%)	0 (0%)	0 (0%)	0 (0%)	0 (0%)	0 (0%)	Urban	
4,399 (32.92%)	44 (0.33%)	0 (0%)	81 (0.61%)	0 (0%)	37 (0.28%)	Total	Sub-District - Chandwara
4,399 (32.92%)	44 (0.33%)	0 (0%)	81 (0.61%)	0 (0%)	37 (0.28%)	Rural	(2034802530)
0 (0%)	0 (0%)	0 (0%)	0 (0%)	0 (0%)	0 (0%)	Urban	
3,264 (22.3%)	7 (0.05%)	0 (0%)	402 (2.75%)	1 (0.01%)	17 (0.12%)	Total	Sub-District - Markacho
3,264 (22.3%)	7 (0.05%)	0 (0%)	402 (2.75%)	1 (0.01%)	17 (0.12%)	Rural	(2034802531)
0 (0%)	0 (0%)	0 (0%)	0 (0%)	0 (0%)	0 (0%)	Urban	
34,725 (30.44%)	2,072 (1.82%)	57 (0.05%)	1,276 (1.12%)	10 (0.01%)	596 (0.52%)	Total	District - Kodarma
28,240 (31.31%)	403 (0.45%)	54 (0.06%)	1,276 (1.41%)	7 (0.01%)	282 (0.31%)	Rural	(20348)
6,485 (27.19%)	1,669 (7%)	3 (0.01%)	0 (0%)	3 (0.01%)	314 (1.32%)	Urban	

Table- 4 : Number and Percentage of Households

Sl. No.	Name of Sub-District	Total/Rural/Urban	Total number of households	Number and Percentage of households		
				Electricity	Kerosene	Solar
1	2	3	4	5	6	7
1	Sub-District - Satgawan (2034802526)	Total	11,736	254 (2.16%)	11,355 (96.75%)	102 (0.87%)
		Rural	11,736	254 (2.16%)	11,355 (96.75%)	102 (0.87%)
		Urban	0 (0%)	0 (0%)	0 (0%)	0 (0%)
2	Sub-District - Kodarma (2034802527)	Total	34,144	27,579 (80.77%)	6,408 (18.77%)	56 (0.16%)
		Rural	12,934	9,557 (73.89%)	3,298 (25.5%)	43 (0.33%)
		Urban	21,210	18,022 (84.97%)	3,110 (14.66%)	13 (0.06%)
3	Sub-District - Domchanch (2034802528)	Total	20,510	11,161 (54.42%)	9,135 (44.54%)	44 (0.21%)
		Rural	17,867	8,826 (49.4%)	8,835 (49.45%)	43 (0.24%)
		Urban	2,643	2,335 (88.35%)	300 (11.35%)	1 (0.04%)
4	Sub-District - Jainagar (2034802529)	Total	19,671	10,334 (52.53%)	9,046 (45.99%)	44 (0.22%)
		Rural	19,671	10,334 (52.53%)	9,046 (45.99%)	44 (0.22%)
		Urban	0 (0%)	0 (0%)	0 (0%)	0 (0%)
5	Sub-District - Chandwara (2034802530)	Total	13,362	9,980 (74.69%)	3,297 (24.67%)	24 (0.18%)
		Rural	13,362	9,980 (74.69%)	3,297 (24.67%)	24 (0.18%)
		Urban	0 (0%)	0 (0%)	0 (0%)	0 (0%)
6	Sub-District - Markacho (2034802531)	Total	14,637	3,010 (20.56%)	11,507 (78.62%)	70 (0.48%)
		Rural	14,637	3,010 (20.56%)	11,507 (78.62%)	70 (0.48%)
		Urban	0 (0%)	0 (0%)	0 (0%)	0 (0%)
District - Kodarma (20348)		Total	114,060	62,318 (54.64%)	50,748 (44.49%)	340 (0.3%)
		Rural	90,207	41,961 (46.52%)	47,338 (52.48%)	326 (0.36%)
		Urban	23,853	20,357 (85.34%)	3,410 (14.3%)	14 (0.06%)

Note: Percentage is given in brackets after the number of households.

Data Source:-Census of India, 2011, HH- series Tables on Houses, Household amenities and assets.

by main source of Lighting, 2011.				
having following main source of lighting			Total/ Rural/ Urban	Name of Sub-District
Other oil	Any other	No lighting		
8	9	10	3	2
2 (0.02%)	23 (0.2%)	0 (0%)	Total	Sub-District - Satgawan (2034802526)
2 (0.02%)	23 (0.2%)	0 (0%)	Rural	
0 (0%)	0 (0%)	0 (0%)	Urban	
78 (0.23%)	11 (0.03%)	12 (0.04%)	Total	Sub-District - Kodarma (2034802527)
28 (0.22%)	4 (0.03%)	4 (0.03%)	Rural	
50 (0.24%)	7 (0.03%)	8 (0.04%)	Urban	
44 (0.21%)	9 (0.04%)	117 (0.57%)	Total	Sub-District - Domchanch (2034802528)
38 (0.21%)	8 (0.04%)	117 (0.65%)	Rural	
6 (0.23%)	1 (0.04%)	0 (0%)	Urban	
171 (0.87%)	71 (0.36%)	5 (0.03%)	Total	Sub-District - Jainagar (2034802529)
171 (0.87%)	71 (0.36%)	5 (0.03%)	Rural	
0 (0%)	0 (0%)	0 (0%)	Urban	
45 (0.34%)	15 (0.11%)	1 (0.01%)	Total	Sub-District - Chandwara (2034802530)
45 (0.34%)	15 (0.11%)	1 (0.01%)	Rural	
0 (0%)	0 (0%)	0 (0%)	Urban	
46 (0.31%)	3 (0.02%)	1 (0.01%)	Total	Sub-District - Markacho (2034802531)
46 (0.31%)	3 (0.02%)	1 (0.01%)	Rural	
0 (0%)	0 (0%)	0 (0%)	Urban	
386 (0.34%)	132 (0.12%)	136 (0.12%)	Total	District - Kodarma (20348)
330 (0.37%)	124 (0.14%)	128 (0.14%)	Rural	
56 (0.23%)	8 (0.03%)	8 (0.03%)	Urban	

Table -5 : Number and Percentage of Households

Sl. No.	Name of Sub-District	Total/ Rural/ Urban	Total number of households	Number and percentage of households			
				Flush/Pour latrine			Pit
				Piped sewer system	Septic tank	Other system	With slab/Ventilated improved pit
1	2	3	4	5	6	7	8
1	Sub-District - Satgawan (2034802526)	Total	11,736	100 (0.85%)	960 (8.18%)	196 (1.67%)	101 (0.86%)
		Rural	11,736	100 (0.85%)	960 (8.18%)	196 (1.67%)	101 (0.86%)
		Urban	0 (0%)	0 (0%)	0 (0%)	0 (0%)	0 (0%)
2	Sub-District - Kodarma (2034802527)	Total	34,144	854 (2.5%)	10,653 (31.2%)	305 (0.89%)	281 (0.82%)
		Rural	12,934	85 (0.66%)	810 (6.26%)	48 (0.37%)	48 (0.37%)
		Urban	21,210	769 (3.63%)	9,843 (46.41%)	257 (1.21%)	233 (1.1%)
3	Sub-District - Domchanch (2034802528)	Total	20,510	64 (0.31%)	1,395 (6.8%)	131 (0.64%)	45 (0.22%)
		Rural	17,867	31 (0.17%)	707 (3.96%)	113 (0.63%)	11 (0.06%)
		Urban	2,643	33 (1.25%)	688 (26.03%)	18 (0.68%)	34 (1.29%)
4	Sub-District - Jainagar (2034802529)	Total	19,671	117 (0.59%)	1,360 (6.91%)	376 (1.91%)	82 (0.42%)
		Rural	19,671	117 (0.59%)	1,360 (6.91%)	376 (1.91%)	82 (0.42%)
		Urban	0 (0%)	0 (0%)	0 (0%)	0 (0%)	0 (0%)
5	Sub-District - Chandwara (2034802530)	Total	13,362	113 (0.85%)	575 (4.3%)	71 (0.53%)	8 (0.06%)
		Rural	13,362	113 (0.85%)	575 (4.3%)	71 (0.53%)	8 (0.06%)
		Urban	0 (0%)	0 (0%)	0 (0%)	0 (0%)	0 (0%)
6	Sub-District - Markacho (2034802531)	Total	14,637	54 (0.37%)	506 (3.46%)	51 (0.35%)	89 (0.61%)
		Rural	14,637	54 (0.37%)	506 (3.46%)	51 (0.35%)	89 (0.61%)
		Urban	0 (0%)	0 (0%)	0 (0%)	0 (0%)	0 (0%)
District - Kodarma (20348)		Total	114,060	1,302 (1.14%)	15,449 (13.54%)	1,130 (0.99%)	606 (0.53%)
		Rural	90,207	500 (0.55%)	4,918 (5.45%)	855 (0.95%)	339 (0.38%)
		Urban	23,853	802 (3.36%)	10,531 (44.15%)	275 (1.15%)	267 (1.12%)

Note: Percentage is given in brackets after the number of households.

Data Source:-Census of India, 2011, HH- series Tables on Houses, Household amenities and assets.

by type of Latrine facility, 2011							
having following type of latrine facility						Total/ Rural/ Urban	Name of Sub-District
Latrine	Night Soil disposed into open drain	Service Latrine		No latrine within premises			
Without slab/open pit		10	Night soil removed by human	Night soil serviced by animals	Public Latrine	Open	3
9	11		12	13	14		
41 (0.35%)	6 (0.05%)	0 (0%)	7 (0.06%)	32 (0.27%)	10,293 (87.7%)	Total	Sub-District - Satgawan (2034802526)
41 (0.35%)	6 (0.05%)	0 (0%)	7 (0.06%)	32 (0.27%)	10,293 (87.7%)	Rural	
0 (0%)	0 (0%)	0 (0%)	0 (0%)	0 (0%)	0 (0%)	Urban	
57 (0.17%)	35 (0.1%)	0 (0%)	48 (0.14%)	475 (1.39%)	21,436 (62.78%)	Total	Sub-District - Kodarma (2034802527)
17 (0.13%)	4 (0.03%)	0 (0%)	6 (0.05%)	349 (2.7%)	11,567 (89.43%)	Rural	
40 (0.19%)	31 (0.15%)	0 (0%)	42 (0.2%)	126 (0.59%)	9,869 (46.53%)	Urban	
10 (0.05%)	12 (0.06%)	0 (0%)	8 (0.04%)	55 (0.27%)	18,790 (91.61%)	Total	Sub-District - Domchanch (2034802528)
2 (0.01%)	8 (0.04%)	0 (0%)	7 (0.04%)	51 (0.29%)	16,937 (94.79%)	Rural	
8 (0.3%)	4 (0.15%)	0 (0%)	1 (0.04%)	4 (0.15%)	1,853 (70.11%)	Urban	
22 (0.11%)	8 (0.04%)	10 (0.05%)	17 (0.09%)	178 (0.9%)	17,501 (88.97%)	Total	Sub-District - Jainagar (2034802529)
22 (0.11%)	8 (0.04%)	10 (0.05%)	17 (0.09%)	178 (0.9%)	17,501 (88.97%)	Rural	
0 (0%)	0 (0%)	0 (0%)	0 (0%)	0 (0%)	0 (0%)	Urban	
1 (0.01%)	1 (0.01%)	0 (0%)	5 (0.04%)	148 (1.11%)	12,440 (93.1%)	Total	Sub-District - Chandwara (2034802530)
1 (0.01%)	1 (0.01%)	0 (0%)	5 (0.04%)	148 (1.11%)	12,440 (93.1%)	Rural	
0 (0%)	0 (0%)	0 (0%)	0 (0%)	0 (0%)	0 (0%)	Urban	
29 (0.2%)	4 (0.03%)	0 (0%)	10 (0.07%)	49 (0.33%)	13,845 (94.59%)	Total	Sub-District - Markacho (2034802531)
29 (0.2%)	4 (0.03%)	0 (0%)	10 (0.07%)	49 (0.33%)	13,845 (94.59%)	Rural	
0 (0%)	0 (0%)	0 (0%)	0 (0%)	0 (0%)	0 (0%)	Urban	
160 (0.14%)	66 (0.06%)	10 (0.01%)	95 (0.08%)	937 (0.82%)	94,305 (82.68%)	Total	District - Kodarma (20348)
112 (0.12%)	31 (0.03%)	10 (0.01%)	52 (0.06%)	807 (0.89%)	82,583 (91.55%)	Rural	
48 (0.2%)	35 (0.15%)	0 (0%)	43 (0.18%)	130 (0.55%)	11,722 (49.14%)	Urban	

Table -6 : Number and Percentage of Households by type of Drainage connectivity for waste water outlet , 2011						
Sl. No.	Name of Sub-District	Total/ Rural/ Urban	Total number of households	Number and Percentage of households by type of drainage connectivity for waste water outlet		
				Closed drainage	Open drainage	No drainage
1	2	3	4	5	6	7
1	Sub-District - Satgawan (2034802526)	Total	11,736	495 (4.22%)	3,474 (29.6%)	7,767 (66.18%)
		Rural	11,736	495 (4.22%)	3,474 (29.6%)	7,767 (66.18%)
		Urban	0	0 (0%)	0 (0%)	0 (0%)
2	Sub-District - Kodarma (2034802527)	Total	34,144	2,871 (8.41%)	11,959 (35.03%)	19,314 (56.57%)
		Rural	12,934	293 (2.27%)	3,212 (24.83%)	9,429 (72.9%)
		Urban	21,210	2,578 (12.15%)	8,747 (41.24%)	9,885 (46.61%)
3	Sub-District - Domchanch (2034802528)	Total	20,510	837 (4.08%)	5,563 (27.12%)	14,110 (68.8%)
		Rural	17,867	335 (1.87%)	4,313 (24.14%)	13,219 (73.99%)
		Urban	2,643	502 (18.99%)	1,250 (47.29%)	891 (33.71%)
4	Sub-District - Jainagar (2034802529)	Total	19,671	748 (3.8%)	5,325 (27.07%)	13,598 (69.13%)
		Rural	19,671	748 (3.8%)	5,325 (27.07%)	13,598 (69.13%)
		Urban	0	0 (0%)	0 (0%)	0 (0%)
5	Sub-District - Chandwara (2034802530)	Total	13,362	361 (2.7%)	3,671 (27.47%)	9,330 (69.82%)
		Rural	13,362	361 (2.7%)	3,671 (27.47%)	9,330 (69.82%)
		Urban	0	0 (0%)	0 (0%)	0 (0%)
6	Sub-District - Markacho (2034802531)	Total	14,637	191 (1.3%)	3,034 (20.73%)	11,412 (77.97%)
		Rural	14,637	191 (1.3%)	3,034 (20.73%)	11,412 (77.97%)
		Urban	0	0 (0%)	0 (0%)	0 (0%)
District - Kodarma (20348)		Total	114,060	5,503 (4.82%)	33,026 (28.95%)	75,531 (66.22%)
		Rural	90,207	2,423 (2.69%)	23,029 (25.53%)	64,755 (71.78%)
		Urban	23,853	3,080 (12.91%)	9,997 (41.91%)	10,776 (45.18%)

Note: Percentage is given in brackets after the number of households.

Data Source:-Census of India, 2011, HH- series Tables on Houses, Household amenities and assets.

Table -7 : Number and Percentage of Households by availability of Kitchen facility, 2011

Sl. No.	Name of Sub-District	Total/Rural/Urban	Total number of households	Number and Percentage of households having kitchen				
				Cooking inside house		Cooking outside house		No cooking
				Has kitchen	Does not have kitchen	Has kitchen	Does not have kitchen	
1	2	3	4	5	6	7	8	9
1	Sub-District - Satgawan (2034802526)	Total	11,736	2,546 (21.69%)	8,565 (72.98%)	247 (2.1%)	376 (3.2%)	2 (0.02%)
		Rural	11,736	2,546 (21.69%)	8,565 (72.98%)	247 (2.1%)	376 (3.2%)	2 (0.02%)
		Urban	0	0 (0%)	0 (0%)	0 (0%)	0 (0%)	0 (0%)
2	Sub-District - Kodarma (2034802527)	Total	34,144	12,613 (36.94%)	19,484 (57.06%)	626 (1.83%)	1,370 (4.01%)	51 (0.15%)
		Rural	12,934	2,907 (22.48%)	9,139 (70.66%)	318 (2.46%)	560 (4.33%)	10 (0.08%)
		Urban	21,210	9,706 (45.76%)	10,345 (48.77%)	308 (1.45%)	810 (3.82%)	41 (0.19%)
3	Sub-District - Domchanch (2034802528)	Total	20,510	4,057 (19.78%)	15,411 (75.14%)	445 (2.17%)	584 (2.85%)	13 (0.06%)
		Rural	17,867	2,952 (16.52%)	13,931 (77.97%)	418 (2.34%)	556 (3.11%)	10 (0.06%)
		Urban	2,643	1,105 (41.81%)	1,480 (56%)	27 (1.02%)	28 (1.06%)	3 (0.11%)
4	Sub-District - Jainagar (2034802529)	Total	19,671	6,415 (32.61%)	12,501 (63.55%)	274 (1.39%)	466 (2.37%)	15 (0.08%)
		Rural	19,671	6,415 (32.61%)	12,501 (63.55%)	274 (1.39%)	466 (2.37%)	15 (0.08%)
		Urban	0	0 (0%)	0 (0%)	0 (0%)	0 (0%)	0 (0%)
5	Sub-District - Chandwara (2034802530)	Total	13,362	4,020 (30.09%)	8,181 (61.23%)	480 (3.59%)	674 (5.04%)	7 (0.05%)
		Rural	13,362	4,020 (30.09%)	8,181 (61.23%)	480 (3.59%)	674 (5.04%)	7 (0.05%)
		Urban	0	0 (0%)	0 (0%)	0 (0%)	0 (0%)	0 (0%)
6	Sub-District - Markacho (2034802531)	Total	14,637	6,083 (41.56%)	8,098 (55.33%)	221 (1.51%)	209 (1.43%)	26 (0.18%)
		Rural	14,637	6,083 (41.56%)	8,098 (55.33%)	221 (1.51%)	209 (1.43%)	26 (0.18%)
		Urban	0	0 (0%)	0 (0%)	0 (0%)	0 (0%)	0 (0%)
District - Kodarma (20348)	Total	114,060	35,734 (31.33%)	72,240 (63.34%)	2,293 (2.01%)	3,679 (3.23%)	114 (0.1%)	
		Rural	90,207	24,923 (27.63%)	60,415 (66.97%)	1,958 (2.17%)	2,841 (3.15%)	70 (0.08%)
		Urban	23,853	10,811 (45.32%)	11,825 (49.57%)	335 (1.4%)	838 (3.51%)	44 (0.18%)

Note: Percentage is given in brackets after the number of households.

Data Source:-Census of India, 2011, HH- series Tables on Houses, Household amenities and assets.

Table -8 : Number and Percentage of Households

Sl. No.	Name of Sub-District	Total/ Rural/ Urban	Total number of households	Number and percentage of households by			
				Firewood	Crop residue	Cowdung cake	Coal/ lignite/ charcoal
1	2	3	4	5	6	7	8
1	Sub-District - Satgawan (2034802526)	Total	11,736	10,924 (93.08%)	277 (2.36%)	200 (1.7%)	1 (0.01%)
		Rural	11,736	10,924 (93.08%)	277 (2.36%)	200 (1.7%)	1 (0.01%)
		Urban	0	0 (0%)	0 (0%)	0 (0%)	0 (0%)
2	Sub-District - Kodarma (2034802527)	Total	34,144	19,294 (56.51%)	450 (1.32%)	1,472 (4.31%)	3,441 (10.08%)
		Rural	12,934	10,974 (84.85%)	243 (1.88%)	829 (6.41%)	298 (2.3%)
		Urban	21,210	8,320 (39.23%)	207 (0.98%)	643 (3.03%)	3,143 (14.82%)
3	Sub-District - Domchanch (2034802528)	Total	20,510	18,374 (89.59%)	331 (1.61%)	711 (3.47%)	46 (0.22%)
		Rural	17,867	16,423 (91.92%)	294 (1.65%)	697 (3.9%)	28 (0.16%)
		Urban	2,643	1,951 (73.82%)	37 (1.4%)	14 (0.53%)	18 (0.68%)
4	Sub-District - Jainagar (2034802529)	Total	19,671	12,659 (64.35%)	509 (2.59%)	3,345 (17%)	2,271 (11.54%)
		Rural	19,671	12,659 (64.35%)	509 (2.59%)	3,345 (17%)	2,271 (11.54%)
		Urban	0	0 (0%)	0 (0%)	0 (0%)	0 (0%)
5	Sub-District - Chandwara (2034802530)	Total	13,362	10,177 (76.16%)	241 (1.8%)	1,908 (14.28%)	473 (3.54%)
		Rural	13,362	10,177 (76.16%)	241 (1.8%)	1,908 (14.28%)	473 (3.54%)
		Urban	0	0 (0%)	0 (0%)	0 (0%)	0 (0%)
6	Sub-District - Markacho (2034802531)	Total	14,637	9,692 (66.22%)	368 (2.51%)	3,662 (25.02%)	438 (2.99%)
		Rural	14,637	9,692 (66.22%)	368 (2.51%)	3,662 (25.02%)	438 (2.99%)
		Urban	0	0 (0%)	0 (0%)	0 (0%)	0 (0%)
District - Kodarma (20348)		Total	114,060	81,120 (71.12%)	2,176 (1.91%)	11,298 (9.91%)	6,670 (5.85%)
		Rural	90,207	70,849 (78.54%)	1,932 (2.14%)	10,641 (11.8%)	3,509 (3.89%)
		Urban	23,853	10,271 (43.06%)	244 (1.02%)	657 (2.75%)	3,161 (13.25%)

Note: Percentage is given in brackets after the number of households.

Data Source:-Census of India, 2011, HH- series Tables on Houses, Household amenities and assets.

by type of fuel used for Cooking, 2011

availability of fuel used for cooking						Total/ Rural/ Urban	Name of Sub-District
Kerosene	LPG/ PNG	Electricity	Bio-gas	Any other	No cooking		
9	10	11	12	13	14	3	2
14 (0.12%)	162 (1.38%)	1 (0.01%)	0 (0%)	155 (1.32%)	2 (0.02%)	Total	Sub-District - Satgawan (2034802526)
14 (0.12%)	162 (1.38%)	1 (0.01%)	0 (0%)	155 (1.32%)	2 (0.02%)	Rural	
0 (0%)	0 (0%)	0 (0%)	0 (0%)	0 (0%)	0 (0%)	Urban	
65 (0.19%)	9,263 (27.13%)	15 (0.04%)	20 (0.06%)	73 (0.21%)	51 (0.15%)	Total	Sub-District - Kodarma (2034802527)
11 (0.09%)	565 (4.37%)	0 (0%)	3 (0.02%)	1 (0.01%)	10 (0.08%)	Rural	
54 (0.25%)	8,698 (41.01%)	15 (0.07%)	17 (0.08%)	72 (0.34%)	41 (0.19%)	Urban	
87 (0.42%)	939 (4.58%)	4 (0.02%)	1 (0%)	4 (0.02%)	13 (0.06%)	Total	Sub-District - Domchanch (2034802528)
3 (0.02%)	405 (2.27%)	3 (0.02%)	0 (0%)	4 (0.02%)	10 (0.06%)	Rural	
84 (3.18%)	534 (20.2%)	1 (0.04%)	1 (0.04%)	0 (0%)	3 (0.11%)	Urban	
23 (0.12%)	637 (3.24%)	2 (0.01%)	10 (0.05%)	200 (1.02%)	15 (0.08%)	Total	Sub-District - Jainagar (2034802529)
23 (0.12%)	637 (3.24%)	2 (0.01%)	10 (0.05%)	200 (1.02%)	15 (0.08%)	Rural	
0 (0%)	0 (0%)	0 (0%)	0 (0%)	0 (0%)	0 (0%)	Urban	
3 (0.02%)	542 (4.06%)	3 (0.02%)	5 (0.04%)	3 (0.02%)	7 (0.05%)	Total	Sub-District - Chandwara (2034802530)
3 (0.02%)	542 (4.06%)	3 (0.02%)	5 (0.04%)	3 (0.02%)	7 (0.05%)	Rural	
0 (0%)	0 (0%)	0 (0%)	0 (0%)	0 (0%)	0 (0%)	Urban	
17 (0.12%)	267 (1.82%)	1 (0.01%)	5 (0.03%)	161 (1.1%)	26 (0.18%)	Total	Sub-District - Markacho (2034802531)
17 (0.12%)	267 (1.82%)	1 (0.01%)	5 (0.03%)	161 (1.1%)	26 (0.18%)	Rural	
0 (0%)	0 (0%)	0 (0%)	0 (0%)	0 (0%)	0 (0%)	Urban	
209 (0.18%)	11,810 (10.35%)	26 (0.02%)	41 (0.04%)	596 (0.52%)	114 (0.1%)	Total	District - Kodarma (20348)
71 (0.08%)	2,578 (2.86%)	10 (0.01%)	23 (0.03%)	524 (0.58%)	70 (0.08%)	Rural	
138 (0.58%)	9,232 (38.7%)	16 (0.07%)	18 (0.08%)	72 (0.3%)	44 (0.18%)	Urban	

Table -9 : Number and Percentage of Households availing Banking services and number of Ho

Sl. No.	Name of Sub-District	Total/ Rural/ Urban	Total number of households	Total number of households availing banking services	Number and percentage of households having each of th				
					Radio/ Transistor	Television	Computer/ laptop- With Internet	Computer/ laptop- Without Internet	Land line Telephone
1	2	3	4	5	6	7	8	9	10
1	Sub-District - Satgawan (2034802526)	Total	11,736	5,510 (46.95%)	1,719 (14.65%)	494 (4.21%)	24 (0.2%)	1,096 (9.34%)	198 (1.69%)
		Rural	11,736	5,510 (46.95%)	1,719 (14.65%)	494 (4.21%)	24 (0.2%)	1,096 (9.34%)	198 (1.69%)
		Urban	0	0 (0%)	0 (0%)	0 (0%)	0 (0%)	0 (0%)	0 (0%)
2	Sub-District - Kodarma (2034802527)	Total	34,144	24,289 (71.14%)	4,385 (12.84%)	15,439 (45.22%)	600 (1.76%)	2,059 (6.03%)	671 (1.97%)
		Rural	12,934	8,574 (66.29%)	1,848 (14.29%)	3,404 (26.32%)	61 (0.47%)	457 (3.53%)	216 (1.67%)
		Urban	21,210	15,715 (74.09%)	2,537 (11.96%)	12,035 (56.74%)	539 (2.54%)	1,602 (7.55%)	455 (2.15%)
3	Sub-District - Domchanch (2034802528)	Total	20,510	11,013 (53.7%)	1,661 (8.1%)	3,657 (17.83%)	70 (0.34%)	749 (3.65%)	234 (1.14%)
		Rural	17,867	9,342 (52.29%)	1,419 (7.94%)	2,503 (14.01%)	40 (0.22%)	632 (3.54%)	208 (1.16%)
		Urban	2,643	1,671 (63.22%)	242 (9.16%)	1,154 (43.66%)	30 (1.14%)	117 (4.43%)	26 (0.98%)
4	Sub-District - Jainagar (2034802529)	Total	19,671	14,254 (72.46%)	3,819 (19.41%)	4,412 (22.43%)	66 (0.34%)	993 (5.05%)	466 (2.37%)
		Rural	19,671	14,254 (72.46%)	3,819 (19.41%)	4,412 (22.43%)	66 (0.34%)	993 (5.05%)	466 (2.37%)
		Urban	0	0 (0%)	0 (0%)	0 (0%)	0 (0%)	0 (0%)	0 (0%)
5	Sub-District - Chandwara (2034802530)	Total	13,362	8,685 (65%)	1,926 (14.41%)	2,600 (19.46%)	54 (0.4%)	782 (5.85%)	255 (1.91%)
		Rural	13,362	8,685 (65%)	1,926 (14.41%)	2,600 (19.46%)	54 (0.4%)	782 (5.85%)	255 (1.91%)
		Urban	0	0 (0%)	0 (0%)	0 (0%)	0 (0%)	0 (0%)	0 (0%)
6	Sub-District - Markacho (2034802531)	Total	14,637	9,176 (62.69%)	2,891 (19.75%)	1,721 (11.76%)	31 (0.21%)	671 (4.58%)	183 (1.25%)
		Rural	14,637	9,176 (62.69%)	2,891 (19.75%)	1,721 (11.76%)	31 (0.21%)	671 (4.58%)	183 (1.25%)
		Urban	0	0 (0%)	0 (0%)	0 (0%)	0 (0%)	0 (0%)	0 (0%)
District - Kodarma (20348)	Total	114,060	72,927 (63.94%)	16,401 (14.38%)	28,323 (24.83%)	845 (0.74%)	6,350 (5.57%)	2,007 (1.76%)	
		90,207	55,541 (61.57%)	13,622 (15.1%)	15,134 (16.78%)	276 (0.31%)	4,631 (5.13%)	1,526 (1.69%)	
		23,853	17,386 (72.89%)	2,779 (11.65%)	13,189 (55.29%)	569 (2.39%)	1,719 (7.21%)	481 (2.02%)	

Note: Percentage is given in brackets after the number of households.

Data Source:-Census of India, 2011, HH- series Tables on Houses, Household amenities and assets.

Households having each of the specified assets in, 2011

Households having each of the specified assets in, 2011						Total/ Rural/ Urban	Name of Sub-District
Mobile Telephone	Both Land line and Mobile Telephone	Bicycle	Scooter/ Motor Cycle/ Moped	Car/ Jeep/ Van	None of the specified asset		
11	12	13	14	15	16	3	2
5,621 (47.9%)	141 (1.2%)	2,690 (22.92%)	368 (3.14%)	58 (0.49%)	4,490 (38.26%)	Total	Sub-District - Satgawan (2034802526)
5,621 (47.9%)	141 (1.2%)	2,690 (22.92%)	368 (3.14%)	58 (0.49%)	4,490 (38.26%)	Rural	
0 (0%)	0 (0%)	0 (0%)	0 (0%)	0 (0%)	0 (0%)	Urban	
24,056 (70.45%)	768 (2.25%)	18,296 (53.58%)	6,745 (19.75%)	1,349 (3.95%)	4,441 (13.01%)	Total	Sub-District - Kodarma (2034802527)
8,111 (62.71%)	98 (0.76%)	7,039 (54.42%)	1,629 (12.59%)	280 (2.16%)	2,351 (18.18%)	Rural	
15,945 (75.18%)	670 (3.16%)	11,257 (53.07%)	5,116 (24.12%)	1,069 (5.04%)	2,090 (9.85%)	Urban	
11,771 (57.39%)	188 (0.92%)	8,661 (42.23%)	2,474 (12.06%)	419 (2.04%)	5,272 (25.7%)	Total	Sub-District - Domchanch (2034802528)
9,881 (55.3%)	156 (0.87%)	7,561 (42.32%)	1,940 (10.86%)	271 (1.52%)	4,821 (26.98%)	Rural	
1,890 (71.51%)	32 (1.21%)	1,100 (41.62%)	534 (20.2%)	148 (5.6%)	451 (17.06%)	Urban	
13,756 (69.93%)	319 (1.62%)	12,244 (62.24%)	3,701 (18.81%)	289 (1.47%)	2,196 (11.16%)	Total	Sub-District - Jainagar (2034802529)
13,756 (69.93%)	319 (1.62%)	12,244 (62.24%)	3,701 (18.81%)	289 (1.47%)	2,196 (11.16%)	Rural	
0 (0%)	0 (0%)	0 (0%)	0 (0%)	0 (0%)	0 (0%)	Urban	
8,752 (65.5%)	193 (1.44%)	7,746 (57.97%)	1,744 (13.05%)	211 (1.58%)	2,235 (16.73%)	Total	Sub-District - Chandwara (2034802530)
8,752 (65.5%)	193 (1.44%)	7,746 (57.97%)	1,744 (13.05%)	211 (1.58%)	2,235 (16.73%)	Rural	
0 (0%)	0 (0%)	0 (0%)	0 (0%)	0 (0%)	0 (0%)	Urban	
11,127 (76.02%)	137 (0.94%)	8,182 (55.9%)	2,233 (15.26%)	212 (1.45%)	1,672 (11.42%)	Total	Sub-District - Markacho (2034802531)
11,127 (76.02%)	137 (0.94%)	8,182 (55.9%)	2,233 (15.26%)	212 (1.45%)	1,672 (11.42%)	Rural	
0 (0%)	0 (0%)	0 (0%)	0 (0%)	0 (0%)	0 (0%)	Urban	
75,083 (65.83%)	1,746 (1.53%)	57,819 (50.69%)	17,265 (15.14%)	2,538 (2.23%)	20,306 (17.8%)	Total	District - Kodarma (20348)
57,248 (63.46%)	1,044 (1.16%)	45,462 (50.4%)	11,615 (12.88%)	1,321 (1.46%)	17,765 (19.69%)	Rural	
17,835 (74.77%)	702 (2.94%)	12,357 (51.8%)	5,650 (23.69%)	1,217 (5.1%)	2,541 (10.65%)	Urban	



Directorate of Census Operations, Jharkhand
Ministry of Home Affairs, Government of India
RIADA Central Office Building, 2nd Floor Industrial Area
Namkum, Ranchi-834010

Email: dco-jha.rgi@censusindia.gov.in
Website: <http://www.censusindia.gov.in>

