



Census of India 2011

**KARNATAKA**

SERIES-30

PART XII-B

**DISTRICT CENSUS HANDBOOK**

**BANGALORE (RURAL)**

VILLAGE AND TOWN WISE

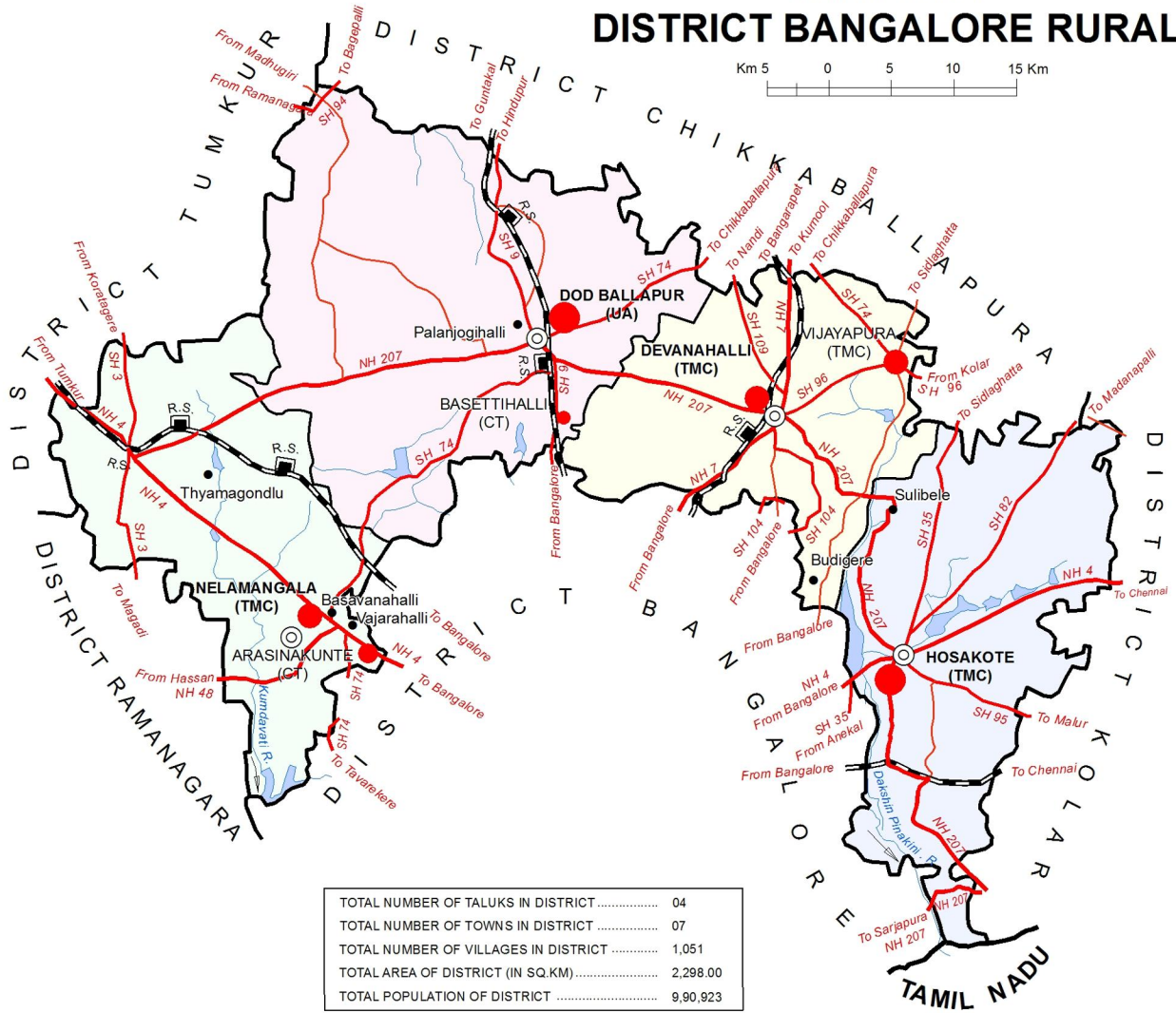
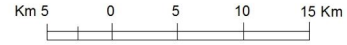
PRIMARY CENSUS ABSTRACT (PCA)



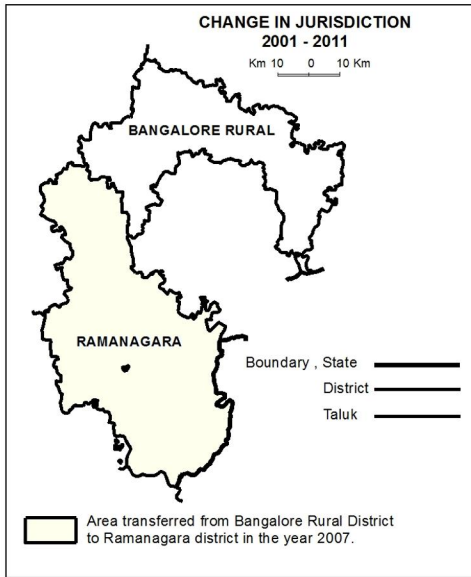
DIRECTORATE OF CENSUS OPERATIONS  
KARNATAKA



INDIA  
KARNATAKA  
**DISTRICT BANGALORE RURAL**



TOTAL NUMBER OF TALUKS IN DISTRICT .....	04
TOTAL NUMBER OF TOWNS IN DISTRICT .....	07
TOTAL NUMBER OF VILLAGES IN DISTRICT .....	1,051
TOTAL AREA OF DISTRICT (IN SQ.KM) .....	2,298.00
TOTAL POPULATION OF DISTRICT .....	9,90,923



- BOUNDARY, STATE .....
- " DISTRICT .....
- " TALUK .....
- HEADQUARTERS : TALUK .....
- VILLAGES HAVING 5000 AND ABOVE POPULATION WITH NAME .....
- URBAN AREA WITH POPULATION SIZE :- II, III, IV & V .....
- NATIONAL HIGHWAY .....
- STATE HIGHWAY .....
- IMPORTANT METALLED ROAD .....
- RAILWAY LINE WITH STATION, BROAD GAUGE .....
- RIVER WITH STREAM .....
- TANK .....

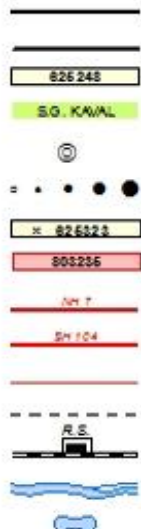
C.D. Block boundary co-terminus with taluk boundary.  
The Headquarters of Bangalore Rural district is at Bangalore.

INDIA  
KARNATAKA  
**DEVANAHALLI TALUK**  
BANGALORE RURAL DISTRICT

Km 1 0 1 2 3 4 5 Km



- BOUNDARY, DISTRICT .....
- TALUK .....
- VILLAGE WITH M D S CODE .....
- RESERVED-FOREST WITH NAME .....
- HEADQUARTERS : TALUK .....
- POPULATION SIZE OF VILLAGES: BELOW 200, 200-499, 500-999, 1000-4999, 5000 AND ABOVE .....
- UNINHABITED VILLAGE WITH M D S CODE .....
- STATUTORY TOWN WITH M D S CODE .....
- NATIONAL HIGHWAY .....
- STATE HIGHWAY .....
- IMPORTANT METALLED ROAD .....
- UNMETALLED AND OTHER ROADS .....
- RAILWAY LINE WITH STATION, BROAD GAUGE .....
- RIVER WITH STREAM .....
- TANK / SUBMERGED AREA .....



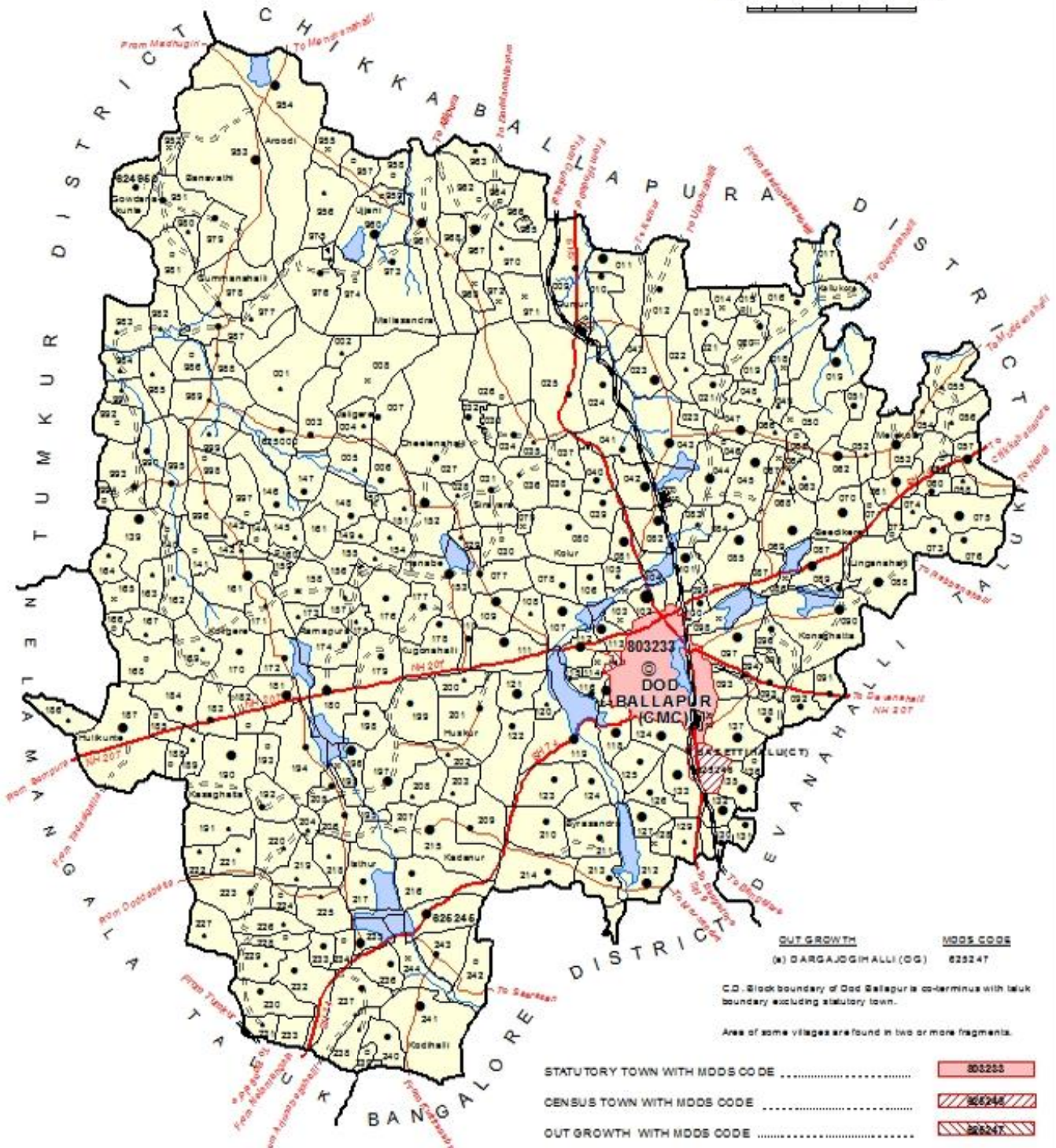
TO TAL NUMBER OF TOWNS IN TALUK .....	02
TO TAL DISTANCE FROM DISTRICT HEADQUARTERS ( IN KM ) .....	37
TO TAL NUMBER OF VILLAGES IN TALUK .....	217
TO TAL AREA OF TALUK ( IN SQ KM ) .....	446.00
TO TAL POPULATION OF TALUK .....	2,09,622

C.D. Block boundary of Devanahalli is co-terminus with taluk boundary excluding all statutory towns.  
Area of some villages are found in two or more fragments.

TOTAL NUMBER OF TOWNS IN TALUK .....	02
TOTAL DISTANCE FROM DISTRICT HEADQUARTERS ( IN KM ) .....	40
TOTAL NUMBER OF VILLAGES IN TALUK .....	296
TOTAL AREA OF TALUK ( IN SQ KM ) .....	797.00
TOTAL POPULATION OF TALUK .....	2,99,594

INDIA  
KARNATAKA  
**DOD BALLAPUR TALUK**  
BANGALORE RURAL DISTRICT

Km 1 0 1 2 3 4 5 Km



**OUT GROWTH** (x) DARGAJDIGHALLI (GG) 825247  
**MDS CODE** 825247

C.D. Block boundary of Dod Ballapur is co-terminus with taluk boundary excluding statutory town.

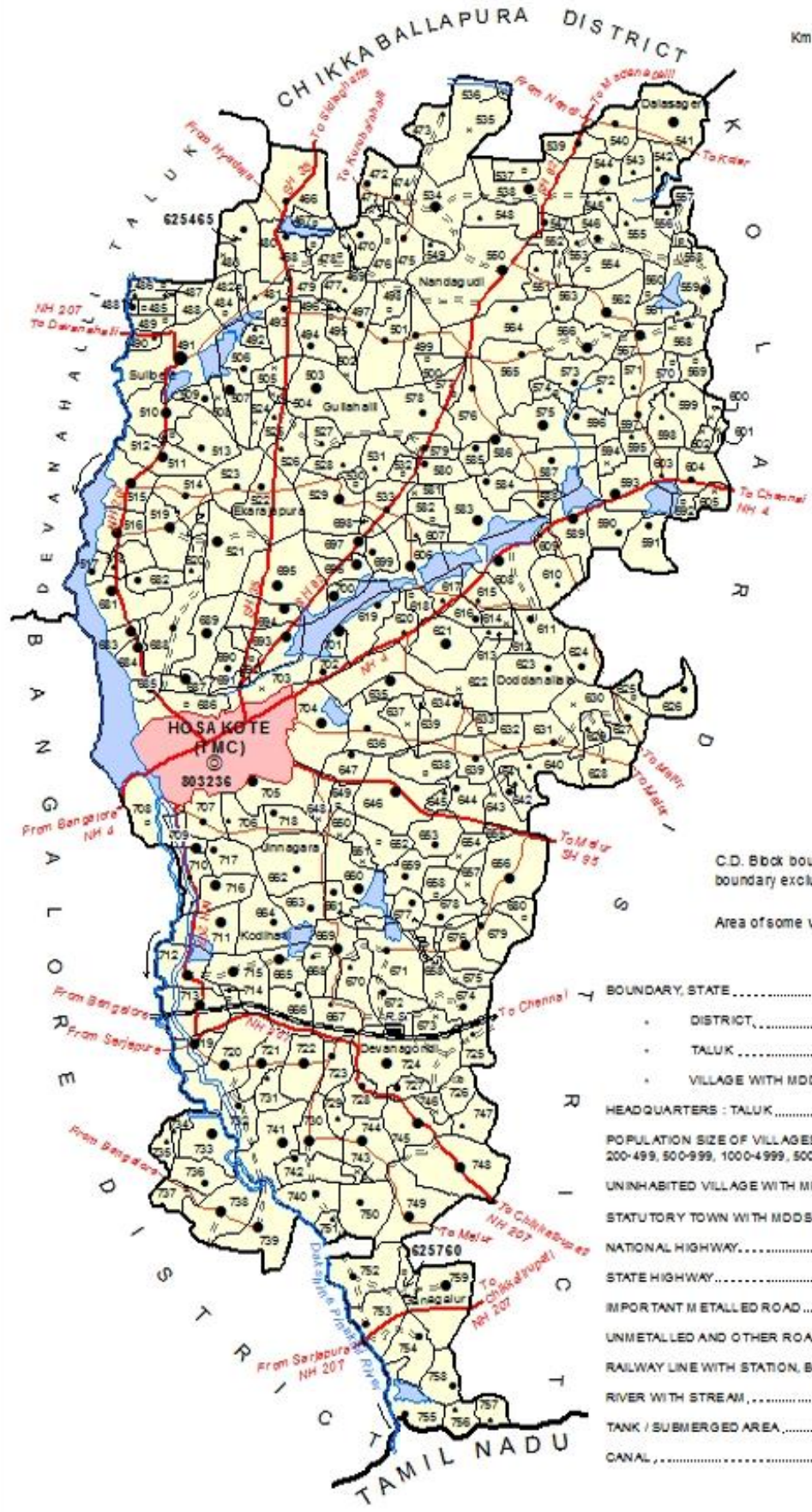
Area of some villages are found in two or more fragments.

BOUNDARY, DISTRICT .....	—————
TALUK .....	—————
VILLAGE WITH MDS CODE .....	□ 824860
HEADQUARTERS: TALUK .....	◎
POPULATION SIZE OF VILLAGES: BELOW 200, 200-499, 500-999, 1000-4999, 5000 AND ABOVE .....	• • • • •
UNINHABITED VILLAGE WITH MDS CODE .....	□ 824862

STATUTORY TOWN WITH MDS CODE .....	□ 803233
CENSUS TOWN WITH MDS CODE .....	▨ 826248
OUT GROWTH WITH MDS CODE .....	▨ 825247
NATIONAL HIGHWAY .....	— NH 207
STATE HIGHWAY .....	— SH 9
IMPORTANT METALLED ROAD .....	—
UNMETALLED AND OTHER ROADS .....	- - - - -
RAILWAY LINE WITH STATION, BROAD GAUGE .....	— R.S. —
RIVER WITH STREAM .....	~~~~~
TANK .....	◡

TOTAL NUMBER OF TOWNS IN TALUK .....	01
TOTAL DISTANCE FROM DISTRICT HEADQUARTERS (IN KM) .....	27
TOTAL NUMBER OF VILLAGES IN TALUK .....	296
TOTAL AREA OF TALUK ( IN SQ KM ) .....	548.00
TOTAL POPULATION OF TALUK .....	2,70,636

INDIA  
KARNATAKA  
**HOSAKOTE TALUK**  
BANGALORE RURAL DISTRICT



C.D. Block boundary of Hosakote is co-terminus with taluk boundary excluding statutory town.

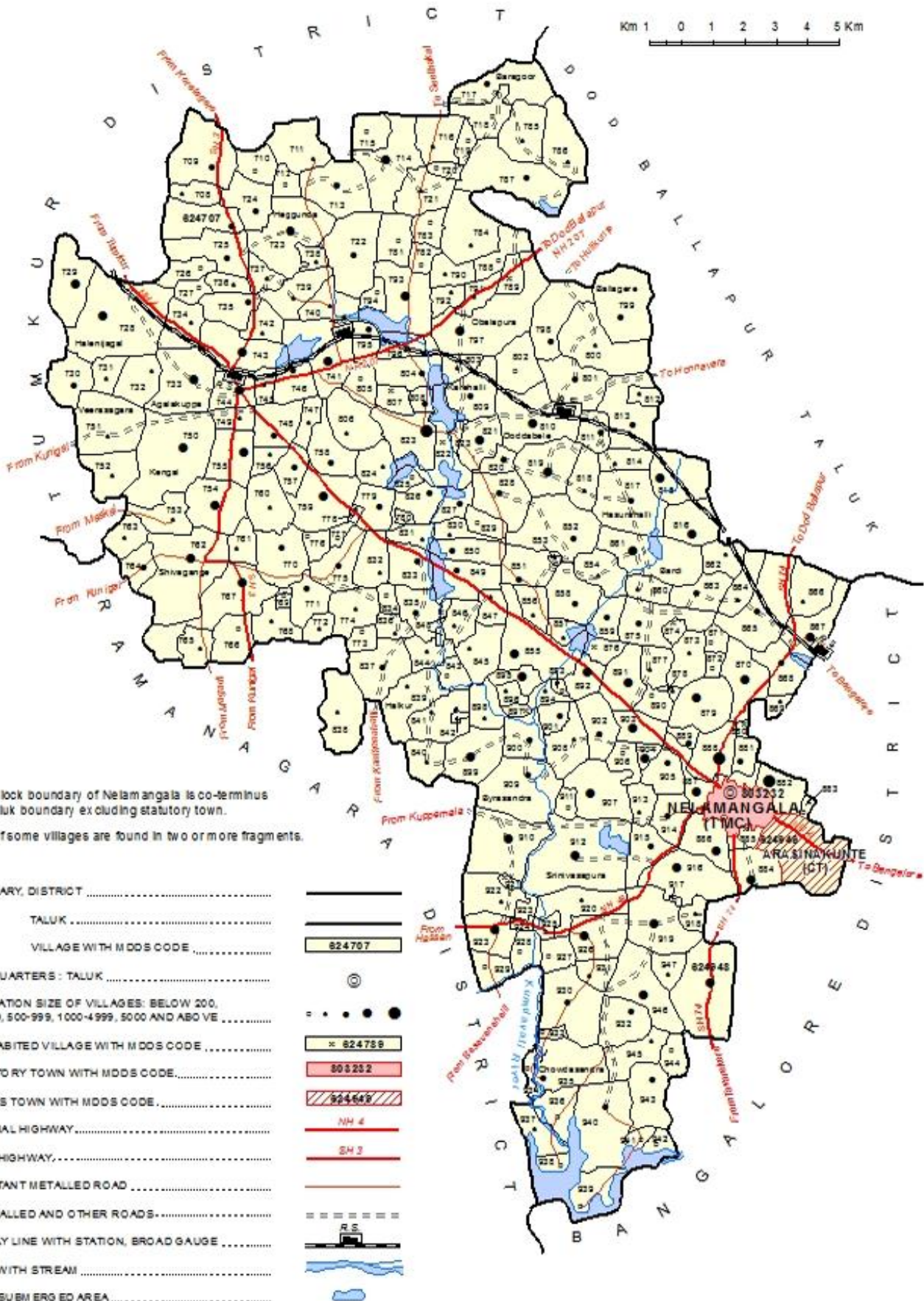
Area of some villages are found in two or more fragments.

BOUNDARY, STATE .....	—————
• DISTRICT .....	—————
• TALUK .....	—————
• VILLAGE WITH MDS CODE .....	626466
HEADQUARTERS : TALUK .....	⊙
POPULATION SIZE OF VILLAGES: BELOW 200, 200-499, 500-999, 1000-4999, 5000 AND ABOVE .....	• • • • •
UNINHABITED VILLAGE WITH MDS CODE .....	x 626636
STATUTORY TOWN WITH MDS CODE .....	603236
NATIONAL HIGHWAY .....	NH 4
STATE HIGHWAY .....	SH 52
IMPORTANT METALLED ROAD .....	—————
UNMETALLED AND OTHER ROADS .....	== == ==
RAILWAY LINE WITH STATION, BROAD GAUGE .....	— R.S. —
RIVER WITH STREAM .....	~~~~~
TANK / SUBMERGED AREA .....	⊖
CANAL .....	—————

TOTAL NUMBER OF TOWNS IN TALUK .....	02
TOTAL DISTANCE FROM DISTRICT HEADQUARTERS (IN KM) .....	28
TOTAL NUMBER OF VILLAGES IN TALUK .....	242
TOTAL AREA OF TALUK (IN SQ KM) .....	507.00
TOTAL POPULATION OF TALUK .....	2,10,889

INDIA  
KARNATAKA  
**NELAMANGALA TALUK**  
BANGALORE RURAL DISTRICT

Km 1 0 1 2 3 4 5 Km



C.D. Block boundary of Nelamangala is co-terminus with taluk boundary excluding statutory town.  
Area of some villages are found in two or more fragments.

BOUNDARY, DISTRICT .....	
TALUK .....	
VILLAGE WITH MDS CODE .....	
HEADQUARTERS : TALUK .....	
POPULATION SIZE OF VILLAGES: BELOW 200, 200-499, 500-999, 1000-4999, 5000 AND ABOVE .....	
UNINHABITED VILLAGE WITH MDS CODE .....	
STATUTORY TOWN WITH MDS CODE .....	
CENSUS TOWN WITH MDS CODE .....	
NATIONAL HIGHWAY .....	
STATE HIGHWAY .....	
IMPORTANT METALLED ROAD .....	
UNMETALLED AND OTHER ROADS .....	
RAILWAY LINE WITH STATION, BROAD GAUGE .....	
RIVER WITH STREAM .....	
TANK / SUBMERGED AREA .....	

© Government of India copyright, 2014.

The maps included in this publication are under © Government of India copyright, 2014.

The responsibility for the correctness of internal details rests with the publisher.

The territorial water of India extend into the sea to a distance of twelve nautical miles measured from the appropriate base line.

The external boundaries and coastlines of India agree with the Record/Master Copy certified by Survey of India.







**CENSUS OF INDIA 2011**  
**KARNATAKA**

**SERIES-30**

**PART XII-B**

**DISTRICT CENSUS HANDBOOK**  
**BANGALORE (RURAL)**

**VILLAGE AND TOWN WISE**  
**PRIMARY CENSUS ABSTRACT (PCA)**



**Directorate of Census Operations,**  
**KARNATAKA**

## MOTIF



## DEVANAHALLI FORT

Devanahalli Fort is located 35 kilometers north of Bangalore city, at Devanahalli taluk. The Devanahalli fort was built in 1501 A.D. by Mallabairegowda of Avati clan, with the consent of 'Devappa' a feudatory at Devanadoddi. Subsequently the name was changed to Devanahalli. The fort remained under the Avati rulers until 1747 A.D., when Mysore Dalawai, Nanjarajaiah, attacked the fort and captured it. Subsequently Devanahalli was usurped by the Marathas and reclaimed by the Mysore army under the leadership of Haider Ali. During the reign of Tipu Sultan Lord Cornwallis laid siege to the fort and took possession of it during the Mysore War of 1791 A.D.. The original mud fort built by the Avati rulers was renovated and the present stone fort was built by Haidar Ali and Tipu Sultan after they recaptured the place from the Marathas

**Source-Government of Karnataka**

# Contents

Pages

1	Foreword	1
2	Preface	3
3	Acknowledgement	5
4	History and Scope of the District Census Handbook	6
5	Brief History of the District	8
6	<b>Administrative setup and jurisdictional changes during the decade 2001-2011</b>	14
7	District Highlights - 2011 Census	16
8	Important Statistics	17
9	<b>Section - I Primary Census Abstract (PCA)</b>	
	(i) Brief note on Primary Census Abstract	20
	(ii) District Primary Census Abstract	25
	(iii) Appendix to District Primary Census Abstract Total, Scheduled Castes and Scheduled Tribes Population - Urban Block wise	33
	(iv) Primary Census Abstract for Scheduled Castes (SC)	45
	(v) Primary Census Abstract for Scheduled Tribes (ST)	53
	(vi) Rural PCA-C.D. blocks wise Village Primary Census Abstract	61
	(vii) Urban PCA-Town wise Primary Census Abstract	183
10	<b>Section -II Tables based on Households Amenities and Assets (Rural /Urban) at District and Sub-District level.</b>	
	(i) Table -1: Households by Ownership status and by Number of Dwelling rooms occupied in the District, 2011	205

(ii)	Table -2:	Percentage distribution of Households living in Permanent, Semi permanent and Temporary houses, 2011	206
(iii)	Table -3:	Number and Percentage of Households by main source of Drinking water, 2011	208
(iv)	Table -4:	Number and Percentage of Households by main source of Lighting, 2011	210
(v)	Table -5:	Number and Percentage of Households by type of Latrine facility, 2011	212
(vi)	Table -6:	Number and Percentage of Households by type of Drainage connectivity for waste water outlet, 2011	214
(vii)	Table -7:	Number and Percentage of Households by availability of Kitchen facility, 2011	215
(viii)	Table -8:	Number and Percentage of Households by type of fuel used for Cooking, 2011	216
(ix)	Table -9:	Number and Percentage of Households availing Banking services and number of Households having each of the specified Assets, 2011	218

## FOREWORD

The District Census Handbook (DCHB) is an important publication of the Census Organization since 1951. It contains both Census and non Census data of urban and rural areas for each District. The Census data provide information on demographic and socio-economic characteristics of population at the lowest administrative unit i.e. of each Village and Town and ward of the District. The Primary Census Abstract (PCA) part of this publication contains Census data including data on household amenities collected during 1<sup>st</sup>.phase of the Census i.e. House Listing and Housing Census. The non Census data presented in the DCHB is in the form of Village Directory and Town Directory contain information on various infrastructure facilities available in the village and town viz; education, medical, drinking water, communication and transport, post and telegraph, electricity, banking, and other miscellaneous facilities. Later on, the Telegraph Services were closed by the Government of India on 15<sup>th</sup>. July, 2013. The data of DCHB are of considerable importance in the context of planning and development at the grass-root level.

2. In the 1961 Census, DCHB provided a descriptive account of the District, administrative statistics, Census tables and Village and Town Directory including Primary Census Abstract. This pattern was changed in 1971 Census and the DCHB was published in three parts: Part-A related to Village and Town Directory, Part-B to Village and Town PCA and Part-C comprised analytical report, administrative statistics, District Census tables and certain analytical tables based on PCA and amenity data in respect of Villages. The 1981 Census DCHB was published in two parts: Part-A contained Village and Town Directory and Part-B the PCA of Village and Town including the SCs and STs PCA up to Tahsil/Town levels. New features along with restructuring of the formats of Village and Town Directory were added. In Village Directory, all amenities except electricity were brought together and if any amenity was not available in the referent Village, the distance in broad ranges from the nearest place having such an amenity, was given.

3. The pattern of 1981 Census was followed by and large for the DCHB of 1991 Census except the format of PCA. It was restructured. Nine-fold industrial classification of main workers was given against the four-fold industrial classification presented in the 1981 Census. In addition, sex wise population in 0-6 age group was included in the PCA for the first time with a view to enable the data users to compile more realistic literacy rate as all children below 7 years of age had been treated as illiterate at the time of 1991 Census. One of the important innovations in the 1991 Census was the Community Development Block (CD Block) level presentation of Village Directory and PCA data instead of the traditional Tahsil/Taluk/PS level presentation.

4. As regards DCHB of 2001 Census, the scope of Village Directory was improved by including some other amenities like banking, recreational and cultural facilities, newspapers & magazines and 'most important commodity' manufactured in a Village in addition to prescribed facilities of earlier Censuses. In Town Directory, the statement on Slums was modified and its coverage was enlarged by including details on all slums instead of 'notified slums'.

5. The scope and coverage of Village Directory of 2011 DCHB has been widened by including a number of new amenities in addition to those of 2001. These newly

added amenities are: Pre-Primary School, Engineering College, Medical College, Management Institute, Polytechnic, Non-formal Training Centre, Special School for Disabled, Community Health Centre, Veterinary Hospital, Mobile Health Clinic, Medical Practitioner with MBBS Degree, Medical Practitioner with no degree, Traditional Practitioner and faith Healer, Medicine Shop, Community Toilet, Rural Sanitary Mart or Sanitary Hardware Outlet in the Village, Community Bio- gas, Sub Post Office, Village Pin Code, Public Call Office, Mobile Phone Coverage, Internet Cafes/ Common Service Centre, Private Courier Facility, Auto/Modified Autos, Taxis and Vans, Tractors, Cycle-pulled Rickshaws, Carts driven by Animals, Village connected to National Highway, State Highway, Major District Road, and Other District Road, Availability of Water Bounded Macadam Roads in Village, ATM, Self-Help Group, Public Distribution System(PDS) Shop, Mandis/Regular Market, Weekly Haat, Agricultural Marketing Society, Nutritional Centers (ICDS), Anganwadi Centre, ASHA (Accredited Social Health Activist), Sports Field, Public Library, Public Reading Room, Assembly Polling station, Birth & Death Registration Office. In the Town Directory, seven Statements containing the details and the data of each Town have been presented viz.; (i)-Status and Growth History of Towns,(ii)- Physical Aspects and Location of Towns, (iii)-Civic and other Amenities, (iv)-Medical Facilities, (v)-Educational, Recreational & Cultural Facilities, (vi)- Industry & Banking, and (vii)- Civic & other amenities in Slums respectively. CD Block wise data of Village Directory and Village PCA have been presented in DCHB of 2011 Census as presented in earlier Census.

6. The data of DCHB 2011 Census have been presented in two parts, Part-A contains Village and Town Directory and Part-B contains Village and Town wise Primary Census Abstract. Both the Parts have been published in separate volumes in 2011 Census.

7. The Village and Town level amenities data have been collected, compiled and computerized under the supervision of Sri T. K. Anil Kumar, Director of Census Operations, Karnataka. The task of Planning, Designing and Co-ordination of this publication was carried out by Dr. Pratibha Kumari, Assistant Registrar General (SS) under the guidance & supervision of Dr. R.C.Sethi, Ex-Addl. RGI and Shri Deepak Rastogi present Addl.RGI. Shri A.P. Singh, Deputy Registrar General, (Map) provided the technical guidance in the preparation of maps. Shri A.K. Arora, Joint Director of Data Processing Division under the overall supervision of Shri M.S.Thapa, Addl. Director (EDP) provided full cooperation in preparation of record structure for digitization and validity checking of Village and Town Directory data and the programme for the generation of Village Directory and Town Directory including various analytical inset tables as well as Primary Census Abstract (PCA). The work of preparation of DCHB, 2011 Census has been monitored in the Social Studies Division. I am thankful to all of them and others who have contributed to bring out this publication in time.

(C.Chandramouli)  
Registrar General &  
Census Commissioner, India

New Delhi.

Dated:- 16-06-2014

## PREFACE

Dr. C. Chandramouli, I.A.S. the Registrar General & Census Commissioner, India has traced the history of the district Census Handbooks in the foreword to the 2011 series of the District Census Handbooks (DCHBs). He has also succinctly explained the scope and coverage of the District Census Handbooks. These volumes contain salient data on the population for every village and town as revealed by 2011 Census. It also contains a wealth of information regarding villages and towns which throw some light on the circumstances in which people live and is therefore relevant to the data on the population. This information is also of considerable importance in the context of planned development.

The District Census Handbook is divided into two parts: Part A - contains information regarding each village and town (Village Directory and Town Directory - non census data collected from various sources) and Part B - containing the population data collected during 2011 Census - the Primary Census Abstract (PCA). The data published in Part B was collected during February-March 2011 in the Population Enumeration.

The process of data collection for the Village Directory and Town Directory (Part A) commenced in 2009 and the reference date is 31.12.2009. The Village Directory formats were mailed to the Deputy Commissioners of Districts for obtaining the village wise particulars through Village Accountants. Similarly the Town Directory formats were mailed to the Commissioners of Corporations, Chief Officers of Town Municipal Councils, Town Panchayats, etc. The village wise and town wise data furnished by these officers were then examined exhaustively for consistency in reporting and comparability with the information published in the District Census Handbooks 2001. The Household Schedules, which were canvassed to collect the population data during 2011 Census, were scanned and data captured was processed electronically through ICR (Intelligent Character Recognition) Technology. The Primary Census Abstract (PCA) was generated centrally on the computers by the Office of the Registrar General, India.

In compilation of the District Census Handbooks, the Census Directorate had the co-operation of various departments of the State/Central Government. The Census Directorate gratefully acknowledges their co-operation.

I take this opportunity to offer my thanks to Dr. C. Chandramouli, I.A.S. the Registrar General & Census Commissioner, India for his valuable guidance and support. I appreciate the supervision and support given by Sri N. Manjini, Joint Director and also thankful to all the officers and officials of this Directorate who have been relentlessly involved in the compilation of this volume.

I am highly grateful to Dr. Pratibha Kumari, Assistant Registrar General (SS), Dr. R.C.Sethi, Ex-Addl. RGI, Shri Deepak Rastogi Addl. RGI. for their guidance and Shri A.P. Singh, Deputy Registrar General (Map), who provided the technical guidance in the preparation of maps. My thanks are also due to Shri A.K. Arora, Joint Director of Data Processing Division for generating the final formats of this publication under the overall supervision of Shri M.S.Thapa, Addl. Director (EDP), ORGI.

Bangalore  
Date: 16<sup>th</sup> June, 2014

T.K. Anil Kumar  
Director  
DCO, Karnataka



## **ACKNOWLEDGEMENTS FOR THE OFFICERS/OFFICIALS ASSOCIATED WITH THE PROJECT**

Sri N. Manjini, Joint Director

### **DCHB SECTION:**

Smt. D. Helen Premakumari, Deputy Director

Sri R. Vasudevan, Assistant Director

Dr. H. Marulusiddaiah, Assistant Director

Sri B.K. Ramanjanappa, Assistant Director

Smt. Sweta Nandwana, S. I. Gr. I

Smt. M. N. Rathna, S. I. Gr. I

Smt. S. M. Vasantha Kumari, S. I. Gr. I

Sri K.G. Girish Kumar, S. I. Gr. II

Sri P. Jayesh, S. I. Gr. II

Smt. P.K.Shiji, S. I. Gr. II

Sri Sujoy Das, S. I. Gr. II

Sri S. B. Syam Kumar, S. I. Gr. II

Sri K.S. Raviprakash, S. I. Gr. II

Sri K. M. Mallikarjuna Swamy, S. I. Gr. III

Sri B. S. Ravishankar, Senior Compiler

Sri P. Vimesh, Compiler

Sri Dinesh V. Ambade, Compiler

Smt. V. C. Nisha, Compiler

Sri M. Venkataramana, Assistant Compiler

## **C & T Section:**

Sri K. V. Rajeswara Rao, Assistant Director

Smt. B. L. Sarala Devi, S. I. Gr. II

Sri R. Nagendra Prasad, S. I. Gr. II

Sri Traver John, Senior Compiler

Sri B. R. Raghu Nayak, Compiler

Sri C. V. Ram Kumar, Compiler

## **Map Section:**

Smt. M. G. Mangala, Research Officer

Smt. Jyoti Singh, Senior Geographer

Sri N. Srinivas Murthy, Senior Geographer

Smt. A. A. Geetha, Senior Draftsman

Smt. M.S. Poornima, Senior Draftsman

Sri S. Rajendra Kumar, Senior Draftsman

Sri Shivakant Shekar, Draftsman

Sri M.S. Manjunatha, Compiler

## **ORGI- Data Processing Division**

Shri Jaspal Singh Lamba, DD (EDP)

Ms. Usha, AD (EDP)

Shri Anurag Gupta, DPA Grade 'A'

Shri Mukesh Kumar Mahawar, DPA Grade 'A'

Ms. Shagufta Nasreen Bhat, DPA Grade 'A'

Ms. Kiran Bala Saxena, Sr. Supervisor

Shri Khem Verma Jadon, Sr. Consultant

Shri Yashwant Singh, Jr. Consultant

Shri Shailender Kumar Vats, Jr. Consultant

Shri Pawan Kumar Sharma, Jr. Consultant

Shri Anuj Kumar, Jr. Consultant

## HISTORY AND SCOPE OF THE DISTRICT CENSUS HANDBOOK

The need of data at the grass root level for the administrative and planning purposes at sub micro level as well as academic studies prompted the innovation of District Census Handbook. District Census Handbook is a unique publication from the Census organization which provides most authentic details of census and non-census information from village and town level to district level. The District Census Handbook was firstly introduced during the 1951 Census. It contains both census and non census data of urban as well as rural areas for each district. The census data contain several demographic and socio-economic characteristics of the lowest administrative unit i.e. of each village and town and ward of the district. The non census data comprise of data on availability of various civic amenities and infrastructural facilities etc. at the town and village level which constitute Village Directory and Town Directory part of the DCHB. The data of DCHB are of considerable importance in the context of planning and development at grass-root level.

In 1961 census DCHB provided a descriptive account of the district, administrative statistics, census tables and village and town directory including Primary Census Abstract. This pattern was changed in 1971 Census and the DCHB was published in three parts: Part-A related to village and town directory, Part-B to village and town PCA and Part-C comprised analytical report, administrative statistics, district census tables and certain analytical tables based on PCA and amenity data in respect of villages. The 1981 census DCHB was published in two parts: Part-A contained village and town directory and Part-B the PCA of village and town including the SCs and STs PCA up to tahsil/town levels. New features along with restructuring of the formats of village and town directory were added into it. In Village Directory, all amenities except electricity were brought together and if any amenity was not available in the referent village, the distance in broad ranges from the nearest place having such an amenity, was given.

The pattern of 1981 census was followed by and large for the DCHB of 1991 Census except the format of PCA. It was restructured. Nine-fold industrial classification of main workers was given against the four-fold industrial classification presented in the 1981 census. In addition, sex wise population in 0-6 age group was included in the PCA for the first time with a view to enable the data users to compile more realistic literacy rate as all children below 7 years of age had been treated as illiterate at the time of 1991 census. One of the important innovations in the 1991 census was the Community Development Block (CD Block) level presentation of village directory and PCA data instead of the traditional tahsil/taluk/PS level presentation.

As regards DCHB of 2001 Census, the scope of Village Directory was improved by including some other amenities like banking, recreational and cultural facilities, newspapers & magazines and 'most important commodity'

manufactured in a village in addition to prescribed facilities of earlier censuses. In Town Directory, the statement on Slums was modified and its coverage was enlarged by including details on all slums instead of 'notified slums'.

The scope and coverage of Village Directory of 2011 DCHB has been widened by including a number of new amenities in addition to those of 2001. In the Town Directory, seven Statements containing the details and the data of each town have been presented viz.; (i) Status and Growth History of towns, (ii) Physical Aspects and Location of Towns, (iii) Civic and other Amenities, (iv) Medical Facilities, (v) Educational, Recreational & Cultural Facilities, (vi) Industry & Banking, and (vii) Civic & other amenities in Slums respectively. CD Block wise data of Village Directory and Village PCA have been presented in DCHB of 2011 census as presented in earlier census. The data of DCHB 2011 Census have been presented in two parts, Part-A contains Village and Town Directory and Part-B contains Village and Town wise Primary Census Abstract. Both the Parts have been published in separate volumes in 2011 Census.

-----

## BRIEF HISTORY OF THE DISTRICT

The Bangalore (Rural) district came into existence in August 15, 1986 with the division of the erstwhile Bangalore district into Bangalore Rural and Bangalore (Urban) districts. The district has no history of its own, however, for the purpose of this volume, history of the erstwhile Bangalore district, from which the present Bangalore Rural district is carved out, is presented here.

### **Kempe Gowda**

The name Bangalore is the Anglicized form of Bengaluru, which according to popular belief, is derived from Bangalu itself a corrupt form of the word Benda Kalu (cooked beans) and *Uru*, meaning a town. Tradition associates the Hoysala King Vira Ballala (1172-1219 A.D.) with the origin of this name and recounts how he got separated from his attendants during one of his hunting expeditions in this region, lost his way and after hours of wandering, reached the hut of an old woman at night and sought for the much needed food and shelter. This humble woman, it is said, offered cooked beans, which the king gladly ate, and made up a bed for him also. This episode, in a way, brought glory to the place and the settlement began to develop further in view of the royal patronage.

However, the founding of modern Bangalore is attributed to Kempe Gowda, a scion of the Yelahanka line of chiefs, who finally established himself at Magadi. He founded the town of Bangalore in 1537 A.D. and he got erected four watchtowers at the four cardinal points predicting that in course of time the town would extend upto those points and that a growth beyond those limits would spell a disaster for the town. The construction of Gavi Gangadhareshvara cave temple, Dodde Basavanna temple and also of Kempambudi tank are attributed to this chief. Among the places included in the district there are several others which are much more ancient than Bangalore proper and of such places Nandagudi of Hoskote taluk and Mankunda of Channapatna taluk, deserve a special mention in view of the ancient remains discovered therein and the historical legends associated therewith.

### **Nandas**

Nandagudi, is said to have been the capital of Uttunga Bhuja, whose nephews, the Nanda princes, who were imprisoned by him secured their release and seized the kingdom. This account exhibits a close resemblance to that connected with the rise of the Kakatiyas. This family is deduced from the Pandava in general and the line from Janamejaya to Kshemaka and his two sons. Their sons, Vishnuvardhana and Uttunga Bhuja did not agree with each other and the latter left upper India and settled to the south of

Godavari. His son, Nanda, founded Nandagiri. He married a Chola princess from whom he begot a son named Vijayapala, who later on founded the city of Mankunda or Makunda. History assigns the date of about 400 A.D. to Vijayapala, the founder of Mankunda.

## **Gangas**

Historically, the earliest dynasty which established its way over this part of the country including Bangalore district is that of the Gangas. In about the second Century A.D., the Gangas established themselves at Kolar ( a place which is at a distance of 75 kms from Bangalore ) from which they took the title Kuvalapuravaradhisvara. The territory comprised in Bangalore district formed part of Gandavadi ninety-six-thousand and Honganur of Channapatna taluk was the chief town of a sub-division, called Chikkagangavadi, which occupied the Shimsha valley. During the seventh Century, Makunda was a place of great importance and was the royal residence of Bhuvikrama and also of Pasivamara. The earliest Ganga grant found in this district is dated in 430 A.D., and relates to king Avinita. In the eighth Century, Shripurusha made Manyapura (Manne of Nelamangala taluk) his royal residence. During the reign of Satyavakya II, in about 870 A.D., a Nagattara chief is said to have fixed sluices to two tanks at Agara (near Bangalore East) and in about 890 A.D. Ereyappa who killed Nolamba king Mahendra and earned the title Mahendranta, is referred to as ruling over the country. Obviously, though the Gangas were reigning supreme, certain parts of this district, especially in the east, were held by the Pallavas and the Nolambas for varying periods of time.

## **Cholas**

Inscriptions belonging to the region of Rajendra Chola and Kulottunga Chola II discovered in different parts of this district amply testify to the fact that Bangalore district too was annexed by the Cholas who overran the Gangas and established their unquestioned supremacy in this part of the country by early eleventh Century. After their conquests, among other things, the Cholas renamed Malurpatna of Channapatna taluk as Nikarili Chalapuram and the area around Manne of Nelamangala taluk as Vikrama Chola-mandalam. Magadi town is said to have been founded by one of the Chola kings and the renowned king Cholanga was born in Hejjaji-Twelve of Dod-Ballapur taluk.

## **Hoysalas**

The next important dynasty to hold sway over the district is that of the Hoysalas. Inscriptions of the Hoysala Kings, including those belonging to Vira Ballala (1172 - 1219 A.D.) are found all over the district. Shantala Devi, the queen of King Vishnuvardhana, it is said, breathed her last at

Shivaganga of Nelamangala Taluk. When the Hoysala Kingdom was divided between the brothers Narasimha III and Ramanatha, the northern parts of Bangalore district came to be included in the possessions of Ramanatha who used to hold his court in Kundana of Devanahalli taluk. Honganur of Channapatna taluk was the provincial capital and the residence of the Hoysala governor. Yelahanka and its neighbourhood have yielded several inscriptions relating to the last days of the Hoysala rule and the reign of Ballala III.

## **Vijaya Nagara**

Shortly after the fall of Hoysala rule, Bangalore district too became a part and parcel of the great Vijayanagara empire. An inscription discovered in Magadi taluk is dated in 1368 A.D., and belongs to the reign of Bukka I. It records the reconciliation effected by Bukka between the Jainas and Vaishnavas of his kingdom and thus indicates that Bangalore district too formed part of his empire. Under the patronage of the Vijayanagara sovereigns, as in other parts of the empire, in Bangalore district too, local rulers flourished and attained glorious positions. Avati Nad Prabhus have an unique place in the modern annals of Bangalore district. The following story is current about the origin of this line of chiefs.

## **Gowdas**

About the end of the 14th Century, a party of travellers consisting of seven farmers and their families halted at the foot of Ramasvami-betta to the east of Nandi Hill (Presently in Chikballapur Taluk, Kolar District). They were of Telugu origin. They worshipped Bairadeva and had the strange custom of amputating the ring and little fingers of the right hand of their daughters before marriage. The leader of this group was Rana Baire Gauda who had been forced to abandon his home at Alur near Conjeevaram in order to save his daughter from a powerful suitor. On the night of their encampment, Rana Baire Gauda was directed in a dream to settle in that neighbourhood and in accordance thereof, huts were built and the village Ahuti (now called Avati) came to be established. Sometime later, they resolved to separate and while Rana Baire Gauda remained at Avati, his son moved out and founded Devanahalli, Dodballapur and Chikkaballapura. Sanna Baire Gauda went to Sugatur and later became the Chief of Kolar and Punganur and also the founder of Hoskote, and Jaya Gauda established himself at Yelahanka. The destination of the other three is not known.

Jaya Gauda, who ruled for 15 years, acquired the title Yelanhanka Nadu Prabhu (Lord of Yelahanka-Nad) and was succeeded by his son Gidde Gauda. It is only after the goddess, Kempamma, the consort of Baire Deva, was appeased by prayers and austerities that this Gidde Gauda was rewarded with a son whom he named Kempa Nanja Gauda. This chief Governed the territory with benevolence for about 70 years (1443-1513 A.D.). His son

Kempe Gauda distinguished himself as the most illustrious ruler of the family. In 1537, he founded Bangalore and its present location, duly fortified it and made it his capital. In appreciation of his good deeds, zeal and devotion to the Vijayanagara throne, King Achuta Raya granted him the right to administer a territory of twelve hoblies, around Bangalore which together yielded a revenue of 30,000 pagodas. Kempe Gauda cherished a greater ambition. Not being content with the feudal honours which he had achieved, Kempe Gauda established a mint, issued Baire Deva coins tried to appropriate the prerogatives of royalty for himself. It was at this juncture that his patron Achuta Raya dies and Sadashiva Raya ascend the throne under the guardianship of Rama Raya. Sensing the danger posed by Kempe Gauda, Rama Raya summoned him to Vijayanagar court in a routine manner. On reaching the court, Kempe Gauda was seized and cast into a prison to suffer for his misdemeanours. Kempe Gauda secured his release and reinstatement after he suffered imprisonment for five years and also paid a heavy fine. Five years later, he was succeeded by Immadi Kempe Gauda - the chief who is known to have built a large number of tanks in various parts of the district and also the temple of Someshvara at Ulsoor and at Magadi. He extended his territory westwards and took over Sawandurga as well as Magadi. While the chiefs belonging to the main line of the Avati family flourished in the immediate neighbourhood of Bangalore, the chiefs of Devanahalli and Dodballapur branches too administered the territories assigned to them from time to time, in what may be termed as a mediocre manner. The Sugatur Chiefs usually had the name Tamme Gauda and their possessions included part of the present Kolar district. One of these chiefs founded the town of Hoskote and extended his territory from Anekal to Punganur. He earned the title Chikka Raya from the Vijayanagara King in recognition of the able manner in which he repelled the aggressors. The western parts of the district were, during this period, under the control of Jagadeva Raya who had his capital at Channapatna and administered a large territory. Chamaraja Wodeyar annexed Channapatna and its neighbourhood in about 1630 A.D.

### **Bahamanis of Bijapur**

In 1538 A.D., Randulla Khan, the Bijapur general captured Bangalore, forced Kempe Gauda to retire to Sawandurga and made Bangalore his chief residence for a brief period. After his return to Bijapur, Shahji was appointed governor of the southern Carnatic districts subdued by the Bijapur forces. Bangalore, Hoskote, Dodballapur, Kolar and Sira were granted as a Jagir to Shahji and he too stayed at Bangalore for sometime and then shifted his residence to Dodballapur and Kolar. On the death of Shahji in 1664 A.D., the administration of the Jagir developed on his eldest son Venkoji. Later with a view to establish his claims over his parental estate, Shivaji overran these territories in about 1677.



Thereupon the brothers came to an amicable settlement according to which Bangalore and its neighbourhood remained in the possession of Venkoji.

### **Wodeyars**

In the meantime, with their capital at Srirangapatana, the Wodeyars of Mysore had established themselves as an important and rising power in the south. In 1654 A.D. Kanthirava Narasa Raja Wodeyar attacked and defeated Kempe Gauda of Magadi and forced the latter to pay heavy contribution. A couple of decades later, Bangalore itself was annexed to Mysore under the following circumstances. Shivaji died in 1680 A.D., and by 1687 Venkoji, who had established himself on the throne of Tanjore found his distant dominion of Bangalore to be an expensive possession. Therefore he wanted to sell it away to the highest bidder, namely Chikka Deva Raja Wodeyar of Mysore for Rupees three lakhs. The latter sent a detachment to occupy the estate and pay the money. But, at this stage the negotiation became protracted and became a matter of notoriety. Hari Raja, the Maratha Commander-in-Chief at Ganjee and Aurangzeb who had just raised the siege of Golkonda simultanelously turned their attention to the transactions pertaining to Bangalore and both of them sent a detachment each. Khasim Khan, the general of Aurangzeb, arrived first and occupied the place with relative ease. The detachment off Hari Raja, finding itself forestalled, matched back to the base. Then, Khasim Khan accepted the large sum money and handed over the possession of Bangalore which thenceforth became a part of Mysore Kingdom. According to an inscription it was in the year 1695 that the Venkateshvara temple near the fort of Bangalore was erected by Chikka Deva Raja Wodeyar and endowed by his son, Kanthirava Narasa Raja. In 1689, Khasim Khan captured Dodballapur. Two years later, in 1691, Dod Ballapur came to be bestowed upon Sheikh Abdulla Faruk - a descendant of one of the courtiers at Delhi. In 1728, Deva Raja, the Dalavayi of Dodda Krishna Raja Wodeyar, attacked Magadi and forced Kempe Gaude to surrender his territories which included the then impregnable Sawandurga hillfort and the wealth accumulated therein over a period of nearly two hundred years. Kempe Gouda was taken to Srirangapatana as a State Prisoner. In 1749, Devanahalli was annexed to Mysore Kingdom.

### **Haidar Ali and Tipu Sultan**

It was during the siege of Devanahalli that Haidar Ali distinguished himself as a Volunteer horseman. In 1758, the fort and the neighbourhood of Bangalore were conferred on Haidar Ali as a Jagir in recognition of his services to the State. In 1761, Haidar Ali secured Hoskote and Dodballapur, the Jagir of Abbas Kuli Khan, from Basalat Jang. It was during this year that Haider Ali virtually took over the administration of the entire Mysore kingdom of which his own personal estate in and around Bangalore was only a small part. In 1791, Lord Cornwalla captured Bangalore, from Tipu Sultan

on behalf of the British. Soon Devanahalli and other places were also annexed and the hill-forts like Sawandurga, Ramagiri, Sivanagiri etc., too were captured. On the death of Tipu Sultan in 1799, Bangalore district came to be included in the treaty of Srirangapatana as the territory of the Wodeyars of Mysore. Under the restored government which followed, the districts of Bangalore and Kolar constituted the Bangalore Faujdari, which was afterwards called the Bangalore Division. This position continued until the formation of Nandidurg Division in 1863 whereafter the name Bangalore Division came to be confined to the area included in Bangalore district only. During the past hundred years and more the boundaries of the district have remained almost unchanged though along with the other parts of the State, this district too has witnessed several administrative and political changes. on 23 August 2007, Ramanagara district was carved out of the erstwhile Bangalore Rural District, comprising four taluks-Channapattana, Kanakapura, Ramanagara and Magadi of the undivided district.

**Administrative setup and jurisdictional changes during the decade 2001-2011**

Sl. No.	Name of the Taluk	Total No. of villages according to the List finalized for		Total No. of towns according to the List finalized for		Reason for variation
		2011 Census	2001 Census	2011 Census	2001 Census	
1	2	3	4	5	6	7
<b>Bangalore Rural District</b>						
1	Nelamangala	242	243	2	1	The civic status of Nelamangala(TP) changed to Nelamangala(TMC) for 2011 Census vide notification No.UDD 95 MLR 2006(14) dated 31.12.2006 and Arasinakunte village treated as CT in 2011 Census.
2	Dod Ballapur	296	297	2	2	Basettihalli village treated as CT in 2011 census. Dargajoghahalli(CT) declassified as Dargajoghahalli OG under Dod Ballapura UA.
3	Devanahalli	217	214	2	2	Five new villages were formed namely Koira Hosur, Seekayanahalli, Dinne Solur, Singwara and P.Ranganathapura by splitting parent villages namely Koira, Vishwanathapura, Solur, Doddasagarahalli and Ranganathapura respectively. Two villages namely, Arasinakunte and Gangamuthanahalli were fully included in BIAL.
4	Hosakote	296	296	1	1	

## DISTRICT HIGHLIGHTS 2011 CENSUS

- Bangalore Rural district has undergone Jurisdictional changes after 2001 Census as new district Ramanagara was created by bifurcating four taluks from the erstwhile Bangalore Rural district.
- Bangalore Rural with the total area of 2,298 sq. km. is the second smallest district in the State.
- Bangalore Rural district with a total population of 9, 90,923 holds the penultimate rank in the State.
- The district has a density of 431 and it holds the 4<sup>th</sup> place in the State.
- Bangalore Rural district accounts for 1.6 percent of the total population of the State, second last only after Kodagu in the State.
- With the decadal growth rate of 16.4 percent, it ranks 6<sup>th</sup> in the State in terms of decadal growth rate.
- The district with a Sex ratio of 946 holds the penultimate rank in the State.
- The district with a Sex ratio of 950 among the child population in the age-group 0-6 holds the 17<sup>th</sup> rank in the State.
- The proportion of child population (0-6 age-group) is 10.8 percent in the district and holds the 17<sup>th</sup> rank in the State.
- The district with a literacy rate of 77.9 per cent holds 9<sup>th</sup> rank in the State.
- The male literacy rate in the district is 84.8 percent and the female literacy rate is 70.6 percent.
- The Scheduled Caste population contributes 21.6 percent to the total population of the district.
- The Scheduled Tribe population contributes 5.3 percent to the total population of the district.
- The district with a work participation of 46.4 per cent ranks at 16<sup>th</sup> position in the State.
- The work participation rates for Male and Female population are 62.0 and 30.0 respectively in the district.
- Among total workers in the district 84.8 percent are Main workers and 15.2 percent are Marginal workers.

- Of the total work force of the district, 46.1 percent are engaged in Agricultural sector i.e. Cultivators (27.8 percent) and Agricultural Labourers (18.3 percent).
- Household Industry workers constitute 4.2 percent of the total workers in the district and the district holds 3<sup>rd</sup> rank in the State.
- About 49.7 percent are Other workers and 53.6 percent of the total population in the district is non-workers.
- Bangalore Rural District has the 1,051 villages, 5 Statutory Towns and 2 Census Towns.

## Important Statistics

		State		District		
Number of Villages	Total		29,340		1,051	
	Inhabited		27,397		957	
	Uninhabited		1,943		94	
Number of Towns	Statutory		220		5	
	Census		127		2	
	Total		347		7	
Number of Households	Normal		1,33,00,790		2,28,553	
	Institutional		34,812		403	
	Houseless		21,425		323	
Population	Total	Persons	6,10,95,297		9,90,923	
		Males	3,09,66,657		5,09,172	
		Females	3,01,28,640		4,81,751	
	Rural	Persons	3,74,69,335		7,22,179	
		Males	1,89,29,354		3,71,369	
		Females	1,85,39,981		3,50,810	
	Urban	Persons	2,36,25,962		2,68,744	
		Males	1,20,37,303		1,37,803	
		Females	1,15,88,659		1,30,941	
Percentage Urban Population			38.67		27.12	
Decadal Population Growth 2001-2011						
			Number	Percentage	Number	Percentage
		Persons	82,44,735	15.60	1,39,955	16.45
		Males	40,67,739	15.12	71,683	16.39
		Females	41,76,996	16.10	68,272	16.51
Area (in sq Km.)			191791		2298.00	
Density of Population (Persons per sq Km.)			319		431	
Sex Ratio (Number of females per 1000 males)	Total		973		946	
	Rural		979		945	
	Urban		963		950	

<b>Important Statistics</b>						
		<b>State</b>		<b>District</b>		
		Number	Percentage	Number	Percentage	
Literates	Persons	4,06,47,322	75.36	6,88,749	77.93	
	Males	2,25,08,471	82.47	3,85,311	84.82	
	Females	1,81,38,851	68.08	3,03,438	70.63	
Scheduled Castes	Persons	1,04,74,992	17.15	2,13,700	21.57	
	Males	52,64,545	17	1,07,424	21.10	
	Females	52,10,447	17.29	1,06,276	22.06	
Scheduled Tribes	Persons	42,48,987	6.95	52,903	5.34	
	Males	21,34,754	6.89	27,147	5.33	
	Females	21,14,233	7.02	25,756	5.35	
<b>Workers and Non-Workers</b>						
Total Workers (Main and Marginal)	Persons	2,78,72,597	45.62	4,59,891	46.41	
	Males	1,82,70,116	59	3,15,499	61.96	
	Females	96,02,481	31.87	1,44,392	29.97	
(i) Main Workers	Persons	2,33,97,181	38.3	3,89,989	39.36	
	Males	1,63,49,837	52.8	2,82,416	55.47	
	Females	70,47,344	23.39	1,07,573	22.33	
(ii) Marginal Workers	Persons	44,75,416	7.33	69,902	7.05	
	Males	19,20,279	6.2	33,083	6.50	
	Females	25,55,137	8.48	36,819	7.64	
Non-Workers	Persons	3,32,22,700	54.38	5,31,032	53.59	
	Males	1,26,96,541	41	1,93,673	38.04	
	Females	2,05,26,159	68.13	3,37,359	70.03	
<b>Category of Workers (Main &amp; Marginal)</b>						
(i) Cultivators	Persons	65,80,649	23.61	1,27,770	27.78	
	Males	47,53,708	26.02	92,771	29.40	
	Females	18,26,941	19.03	34,999	24.24	
(ii) Agricultural Labourers	Persons	71,55,963	25.67	84,108	18.29	
	Males	32,83,279	17.97	40,018	12.68	
	Females	38,72,684	40.33	44,090	30.53	
(iii) Workers in household industry	Persons	9,13,227	3.28	19,457	4.23	
	Males	4,38,983	2.4	12,111	3.84	
	Females	4,74,244	4.94	7,346	5.09	
(iv) Other Workers	Persons	1,32,22,758	47.44	2,28,556	49.70	
	Males	97,94,146	53.61	1,70,599	54.07	
	Females	34,28,612	35.71	57,957	40.14	

## **Section - I**

# **Primary Census Abstract (PCA)**



## Brief Note on Primary Census Abstract

### Introduction:

The Indian Census has the reputation of being one of the best in the world. The first Census in India was conducted in the year 1872. This was conducted at different points of time in different parts of the country. In 1881 a Census was taken for the entire country simultaneously. Since then, Census has been conducted every ten years, without a break. Thus, the Census of India 2011 was the fifteenth in this unbroken series since 1872, the seventh after independence and the second census of the third millennium and twenty first century. The census has been uninterruptedly continued despite of several adversities like wars, epidemics, natural calamities, political unrest, etc.

The Census of India is conducted under the provisions of the Census Act 1948 and the Census Rules, 1990. In Censuses until 1931, a synchronous de-facto method was adopted wherein the Census was conducted throughout the country on a single night. This being a very costly affair and involved the deployment of very large force at one point of time was given up in 1941. Since then the same methodology has been followed in all the Censuses. It is a gigantic operation and considered to be the single largest, complex, peace time administrative exercise in the world.

The Census Operation in India is carried out in two distinct but inter connected phases - the House listing and Housing Census followed by the Population Enumeration. During the first phase of Census 2011 i.e., House listing and Housing Census, the buildings, census houses and households were identified and systematically listed in the House Listing and Housing Census Schedule during the period April to September, 2010 in different States/Union Territories. Apart from listing of houses, some useful data on the amenities available to the households was also collected for assessing condition of human settlements, housing deficits etc.

Censuses prior to Census 2001 had the system of collecting the information through Individual Slip which was a key schedule for every individual. The information collected through slip was then compiled for a household. Some information was also collected in addition to this for the household. During 2001 Census a comprehensive Household Schedule was adopted replacing the individual slip concept. In 2011 Census also similar household schedule was used for canvassing. The scope of demographic, socio-economic parameters has been widened in every census.

### **2. Population Enumeration - Census 2011:**

The field work of the second phase i.e. Population Enumeration was carried out during February-March, 2011. One of the essential features of Population Enumeration in the second phase was that each person was enumerated and her/his individual particulars were collected at a well-defined point of time.

The Census moment and the reference date for the Census of India 2011 was 00:00 hours of 1st March, 2011. The enumeration was conducted from 9th February to 28th February, 2011 along with a revisional round from 1st March, 2011 to 5th March, 2011 synchronously all over the country except for few specific areas of the Jammu & Kashmir, Himachal Pradesh and Uttarakhand states that remain snowbound in February. In these locations the population enumeration was done from 11th September, 2010 to 30th September, 2010 along with a revisional round from 1st October, 2010 to 5th October, 2010. The reference date for the census in snow bound non-synchronous areas of these states was 00.00 hours of the first day of October, 2010. In addition to the coverage during House listing & Housing Census, the enumeration of the Houseless population was carried out on the night of 28th February, 2011, as has been the usual practice. For the purpose of Census, certain areas where the access of the civilian enumerators was not permissible due to security reasons termed as 'Special Charges' such as the Defence and strictly Military/Para-Military areas, including operational areas were also covered. Such areas were not covered during the House listing & Housing Census. In addition to the defence/para-military areas, Special Charges also included certain factory areas, certain colonies, sensitive areas, scientific establishments, etc. These also formed Special Charges as these were not accessible by the usual census enumerator.

### **3. Quality Assurance:**

A Task Force for Quality Assurance (TFQA) functioned under the chairmanship of the RG & CCI. Experienced officers of the different divisions of the organization i.e. Heads and senior officers of the Census Division, Data Processing Division, Map Division, Demography Division and Social Studies Division comprised the TFQA. The Directors of Census Operations were co-opted as members whenever the TFQA discussed the data for their States/Union territories. The main objective of constituting the TFQA was to subject the data to stringent validation checks and ensure its quality before release as it was expedient to be satisfied itself about the quality of data before putting the same in public domain.

The Directors and their senior officers were involved at all levels with respect to the quality and the coverage of their states/Uts. The TFQA intensively scrutinized coverage and content parameters including edit and imputation logic. The most important aspect of the data quality was to ensure complete coverage of all geographical areas especially for the population enumeration phase where the data is disseminated right up to the village level in the rural areas and the ward level in the urban areas. Thus ensuring the complete coverage and correct geographical linkage of each enumeration block was one of the major planks of the quality control, especially for small area population statistics. The content was scrutinized mainly through the process of internal consistency, comparison with similar data in the past and also through validation with likewise data if available, from external sources. Quite often the local knowledge and perception was looked at to understand both the existing and the new emerging trends of population distribution and characteristics. A very comprehensive check and edit mechanism was put in

place to objectively examine the preliminary Census 2011 Population Enumeration results and finally clear them for use. The population data was cleared only after the full possible satisfaction of the TFQA.

The entire work relating to the data validation and scrutiny was completed by all the States/Union territories under the overall supervision and monitoring of the Census Division of the Office of the Registrar General, India with active cooperation and support of the Social Studies Division, Data Processing Division, Data Dissemination Division and Map Division.

#### **4. Primary Census Abstract:**

The Primary Census Abstract which is important publication of 2011 Census gives basic information on Area, Total Number of Households, Total Population, Scheduled Castes, Scheduled Tribes Population, Population in the age group 0-6, Literates, Main Workers and Marginal Workers classified by the four broad industrial categories, namely, (i) Cultivators, (ii) Agricultural Labourers, (iii) Household Industry Workers, and (iv) Other Workers and also Non-Workers. The characteristics of the Total Population include Scheduled Castes, Scheduled Tribes, Institutional and Houseless Population and are presented by sex and rural-urban residence.

In 1981 census main workers were presented into four categories. As regards 1991 Census, the nine-fold industrial classification of main workers has been given in the Primary Census Abstract. One of the important features of the Primary Census Abstract of 1991 Census was the presentation of population of the age group 0-6 which is continued in 2001 and 2011 Census. All the children of age 6 years or less have been treated as illiterate even if the child is going to a school and may have picked up reading and writing. This will help the data users in better analysis and understanding of the literacy data as the literacy rate is calculated with 7 years and above population and it is referred as effective literacy rate. In 2001 and 2011 census four categories of main workers have been given in the Primary Census Abstract.

#### **5. Level of Presentation of PCA data in District Census Handbooks:**

The format of Primary Census Abstract (PCA) adopted in the DCHB of 2001 Census has been continued for 2011 Census as the data on four categories of works have been presented similar to 2001 census. The Primary Census Abstract data in different PCAs are presented at different levels. The level of presentation of Primary Census Abstracts in DCHB is as under:

1. District Primary Census Abstract -District/C.D. Block/Town.
2. Primary Census Abstract for Scheduled Castes- District/C.D. Block/Town.
3. Primary Census Abstract for Scheduled Tribes -District/C.D. Block/Town.
4. Village Primary Census Abstract -C.D. Block/Village wise.
5. Urban Primary Census Abstract- Town/Ward level.

The PCA Data for villages was presented C.D. Block wise for the first time in 1991 Census. This practice is continued in 2001 and 2011 Census. The

term 'Total Population' includes the Scheduled Castes, the Scheduled Tribes, the Institutional and the Houseless populations. An appendix to District Primary Census Abstract has also been furnished showing urban enumeration block-wise particulars on Total Population, the Scheduled Castes Population and the Scheduled Tribes Population for each town.

## **6. Area Figures:**

The area figures supplied by local revenue authorities of the district in respect of tahsils, Police Stations and by the local bodies in respect of towns are given in square kilometers. The area figures of the villages supplied by the Tahsildars in acres have been converted and shown in hectares. The area figures of the C.D. Block are the total of the village areas coming under each C.D. Block. The area figures for the district are the same as adopted by the Surveyor General of India to maintain uniformity at the national level.

-----



# **District Primary Census Abstract**

## DISTRICT PRIMARY

Location code number	District/ CD Block/ Town	Total/ Rural/ Urban	Area in Square Kilometre	Number of households	Total population (including institutional and houseless population)			Population in the age-group 0-6		
					Persons	Males	Females	Persons	Males	Females
1	2	3	4	5	6	7	8	9	10	11
<b>583</b>	<b>Bangalore Rural - District</b>	<b>Total</b>	<b>2,298.00</b>	<b>2,29,279</b>	<b>9,90,923</b>	<b>5,09,172</b>	<b>4,81,751</b>	<b>1,07,062</b>	<b>54,908</b>	<b>52,154</b>
		<b>Rural</b>	<b>2,229.55</b>	<b>1,64,814</b>	<b>7,22,179</b>	<b>3,71,369</b>	<b>3,50,810</b>	<b>77,405</b>	<b>39,747</b>	<b>37,658</b>
		<b>Urban</b>	<b>68.45</b>	<b>64,465</b>	<b>2,68,744</b>	<b>1,37,803</b>	<b>1,30,941</b>	<b>29,657</b>	<b>15,161</b>	<b>14,496</b>
0169	Nelamangala	Total	507.37	42,152	1,73,657	88,664	84,993	18,350	9,391	8,959
		Rural	501.97	39,412	1,63,090	83,242	79,848	17,165	8,784	8,381
		Urban	5.40	2,740	10,567	5,422	5,145	1,185	607	578
624949	Arasinakunte (CT)	Urban	5.40	2,740	10,567	5,422	5,145	1,185	607	578
0170	Dod Ballapur	Total	776.46	50,750	2,14,952	1,10,325	1,04,627	21,953	11,230	10,723
		Rural	774.51	46,648	1,98,546	1,01,291	97,255	20,210	10,315	9,895
		Urban	1.95	4,102	16,406	9,034	7,372	1,743	915	828
803233	Dargajogihalli (OG) WARD NO.-0032 (Rural MDDS CODE:625247)	Urban	NA	1,957	8,463	4,426	4,037	900	463	437
625246	Basettihalli (CT)	Urban	1.95	2,145	7,943	4,608	3,335	843	452	391
0171	Devanahalli	Total	413.04	31,774	1,46,705	75,798	70,907	15,827	8,066	7,761
		Rural	413.04	31,774	1,46,705	75,798	70,907	15,827	8,066	7,761
		Urban	0.00	-	-	-	-	-	-	-
0172	Hosakote	Total	533.45	46,980	2,13,838	1,11,038	1,02,800	24,203	12,582	11,621
		Rural	533.45	46,980	2,13,838	1,11,038	1,02,800	24,203	12,582	11,621
		Urban	0.00	-	-	-	-	-	-	-
<b>URBAN</b>										
803232	Nelamangala (TMC)	Urban	2.85	9,173	37,232	18,840	18,392	4,002	2,095	1,907
624949	Arasinakunte (CT)	Urban	5.40	2,740	10,567	5,422	5,145	1,185	607	578
803233	Dod Ballapur (CMC + OG)	Urban	13.48	22,365	93,105	47,628	45,477	9,619	4,903	4,716
625246	Basettihalli (CT)	Urban	1.95	2,145	7,943	4,608	3,335	843	452	391
803234	Vijayapura (TMC)	Urban	14.55	8,086	34,866	17,737	17,129	3,950	2,024	1,926
803235	Devanahalli (TMC)	Urban	15.94	6,400	28,051	14,307	13,744	3,233	1,590	1,643
803236	Hosakote (TMC)	Urban	14.28	13,556	56,980	29,261	27,719	6,825	3,490	3,335

PRIMARY CENSUS ABSTRACT

CENSUS ABSTRACT

Scheduled Castes population			Scheduled Tribes population			Literates			Total/ Rural/	District/ CD Block/ Town
Persons	Males	Females	Persons	Males	Females	Persons	Males	Females	Urban	
12	13	14	15	16	17	18	19	20	3	2
<b>2,13,700</b>	<b>1,07,424</b>	<b>1,06,276</b>	<b>52,903</b>	<b>27,147</b>	<b>25,756</b>	<b>6,88,749</b>	<b>3,85,311</b>	<b>3,03,438</b>	<b>Total</b>	<b>Bangalore Rural - District</b>
<b>1,81,501</b>	<b>91,184</b>	<b>90,317</b>	<b>44,412</b>	<b>22,809</b>	<b>21,603</b>	<b>4,84,632</b>	<b>2,75,457</b>	<b>2,09,175</b>	<b>Rural</b>	
<b>32,199</b>	<b>16,240</b>	<b>15,959</b>	<b>8,491</b>	<b>4,338</b>	<b>4,153</b>	<b>2,04,117</b>	<b>1,09,854</b>	<b>94,263</b>	<b>Urban</b>	
40,650	20,358	20,292	7,482	3,848	3,634	1,18,980	66,730	52,250	Total	Nelamangala
39,479	19,762	19,717	7,212	3,708	3,504	1,10,625	62,241	48,384	Rural	
1,171	596	575	270	140	130	8,355	4,489	3,866	Urban	
1,171	596	575	270	140	130	8,355	4,489	3,866	Urban	Arasinakunte (CT)
52,037	26,040	25,997	12,472	6,426	6,046	1,45,106	82,811	62,295	Total	Dod Ballapur
50,309	25,141	25,168	11,636	5,963	5,673	1,32,087	75,245	56,842	Rural	
1,728	899	829	836	463	373	13,019	7,566	5,453	Urban	
554	275	279	154	86	68	6,536	3,607	2,929	Urban	Dargajogihalli (OG) WARD NO.-0032 (Rural MDDS CODE:625247)
1,174	624	550	682	377	305	6,483	3,959	2,524	Urban	Basettihalli (CT)
39,705	20,097	19,608	17,451	8,930	8,521	98,187	56,143	42,044	Total	Devanahalli
39,705	20,097	19,608	17,451	8,930	8,521	98,187	56,143	42,044	Rural	
-	-	-	-	-	-	-	-	-	Urban	
52,008	26,184	25,824	8,113	4,208	3,905	1,43,733	81,828	61,905	Total	Hosakote
52,008	26,184	25,824	8,113	4,208	3,905	1,43,733	81,828	61,905	Rural	
-	-	-	-	-	-	-	-	-	Urban	
<b>4,878</b>	<b>2,504</b>	<b>2,374</b>	<b>1,024</b>	<b>522</b>	<b>502</b>	<b>29,790</b>	<b>15,618</b>	<b>14,172</b>	<b>Urban</b>	<b>URBAN</b> Nelamangala (TMC)
<b>1,171</b>	<b>596</b>	<b>575</b>	<b>270</b>	<b>140</b>	<b>130</b>	<b>8,355</b>	<b>4,489</b>	<b>3,866</b>	<b>Urban</b>	Arasinakunte (CT)
9,290	4,703	4,587	1,941	1,019	922	71,186	38,225	32,961	Urban	Dod Ballapur (CMC + OG)
1,174	624	550	682	377	305	6,483	3,959	2,524	Urban	Basettihalli (CT)
3,625	1,797	1,828	1,665	829	836	25,051	13,480	11,571	Urban	Vijayapura (TMC)
6,187	3,082	3,105	1,269	634	635	20,006	10,997	9,009	Urban	Devanahalli (TMC)
5,874	2,934	2,940	1,640	817	823	43,246	23,086	20,160	Urban	Hosakote (TMC)



## DISTRICT PRIMARY

Location code number	District/ CD Block/ Town	Total/ Rural/ Urban	Industrial category								
			Total workers			Main workers			Cultivators		
			Persons	Males	Females	Persons	Males	Females	Persons	Males	Females
1	2	3	24	25	26	27	28	29	30	31	32
<b>583</b>	<b>Bangalore Rural - District</b>	<b>Total</b>	<b>4,59,891</b>	<b>3,15,499</b>	<b>1,44,392</b>	<b>3,89,989</b>	<b>2,82,416</b>	<b>1,07,573</b>	<b>1,18,210</b>	<b>88,718</b>	<b>29,492</b>
		<b>Rural</b>	<b>3,50,621</b>	<b>2,32,568</b>	<b>1,18,053</b>	<b>2,92,534</b>	<b>2,06,882</b>	<b>85,652</b>	<b>1,14,131</b>	<b>85,345</b>	<b>28,786</b>
		<b>Urban</b>	<b>1,09,270</b>	<b>82,931</b>	<b>26,339</b>	<b>97,455</b>	<b>75,534</b>	<b>21,921</b>	<b>4,079</b>	<b>3,373</b>	<b>706</b>
0169	Nelamangala	Total	78,145	54,907	23,238	66,642	49,069	17,573	22,500	17,497	5,003
		Rural	74,013	51,706	22,307	62,956	46,198	16,758	22,415	17,416	4,999
		Urban	4,132	3,201	931	3,686	2,871	815	85	81	4
624949	Arasinakunte (CT)	Urban	4,132	3,201	931	3,686	2,871	815	85	81	4
0170	Dod Ballapur	Total	1,11,718	69,939	41,779	89,826	61,217	28,609	36,052	26,069	9,983
		Rural	1,04,319	64,428	39,891	83,094	56,124	26,970	35,992	26,019	9,973
		Urban	7,399	5,511	1,888	6,732	5,093	1,639	60	50	10
803233	Dargajogihalli (OG) WARD NO.-0032 (Rural MDDS CODE:625247)	Urban	3,400	2,475	925	2,910	2,167	743	41	33	8
625246	Basettihalli (CT)	Urban	3,999	3,036	963	3,822	2,926	896	19	17	2
0171	Devanahalli	Total	74,538	47,660	26,878	61,566	42,393	19,173	26,572	19,613	6,959
		Rural	74,538	47,660	26,878	61,566	42,393	19,173	26,572	19,613	6,959
		Urban	-	-	-	-	-	-	-	-	-
0172	Hosakote	Total	97,751	68,774	28,977	84,918	62,167	22,751	29,152	22,297	6,855
		Rural	97,751	68,774	28,977	84,918	62,167	22,751	29,152	22,297	6,855
		Urban	-	-	-	-	-	-	-	-	-
	<b>URBAN</b>										
803232	Nelamangala (TMC)	Urban	14,600	11,118	3,482	13,365	10,306	3,059	201	158	43
624949	Arasinakunte (CT)	Urban	4,132	3,201	931	3,686	2,871	815	85	81	4
	Dod Ballapur (CMC + OG)	Urban	38,943	29,148	9,795	34,532	26,712	7,820	598	492	106
625246	Basettihalli (CT)	Urban	3,999	3,036	963	3,822	2,926	896	19	17	2
803234	Vijayapura (TMC)	Urban	14,478	10,619	3,859	13,217	9,889	3,328	869	650	219
803235	Devanahalli (TMC)	Urban	11,177	8,501	2,676	9,838	7,592	2,246	1,409	1,195	214
803236	Hosakote (TMC)	Urban	21,941	17,308	4,633	18,995	15,238	3,757	898	780	118

PRIMARY CENSUS ABSTRACT

CENSUS ABSTRACT

of main workers

Agricultural labourers			Household industry workers			Other workers			Total/ Rural/ Urban	District/ CD Block/ Town
Persons	Males	Females	Persons	Males	Females	Persons	Males	Females	3	2
33	34	35	36	37	38	39	40	41		
<b>59,390</b>	<b>31,344</b>	<b>28,046</b>	<b>13,621</b>	<b>9,558</b>	<b>4,063</b>	<b>1,98,768</b>	<b>1,52,796</b>	<b>45,972</b>	<b>Total</b>	<b>Bangalore Rural - District</b>
<b>56,264</b>	<b>29,508</b>	<b>26,756</b>	<b>6,740</b>	<b>4,371</b>	<b>2,369</b>	<b>1,15,399</b>	<b>87,658</b>	<b>27,741</b>	<b>Rural</b>	
<b>3,126</b>	<b>1,836</b>	<b>1,290</b>	<b>6,881</b>	<b>5,187</b>	<b>1,694</b>	<b>83,369</b>	<b>65,138</b>	<b>18,231</b>	<b>Urban</b>	
8,341	4,390	3,951	1,893	1,300	593	33,908	25,882	8,026	Total	Nelamangala
8,309	4,364	3,945	1,718	1,162	556	30,514	23,256	7,258	Rural	
32	26	6	175	138	37	3,394	2,626	768	Urban	
32	26	6	175	138	37	3,394	2,626	768	Urban	Arasinakunte (CT)
16,322	7,563	8,759	2,176	1,422	754	35,276	26,163	9,113	Total	Dod Ballapur
16,282	7,536	8,746	2,010	1,295	715	28,810	21,274	7,536	Rural	
40	27	13	166	127	39	6,466	4,889	1,577	Urban	
19	14	5	154	118	36	2,696	2,002	694	Urban	Dargajogihalli (OG) WARD NO.-0032 (Rural MDDS CODE:625247)
21	13	8	12	9	3	3,770	2,887	883	Urban	Basettihalli (CT)
15,026	8,083	6,943	1,118	589	529	18,850	14,108	4,742	Total	Devanahalli
15,026	8,083	6,943	1,118	589	529	18,850	14,108	4,742	Rural	
-	-	-	-	-	-	-	-	-	Urban	
16,647	9,525	7,122	1,894	1,325	569	37,225	29,020	8,205	Total	Hosakote
16,647	9,525	7,122	1,894	1,325	569	37,225	29,020	8,205	Rural	
-	-	-	-	-	-	-	-	-	Urban	
<b>URBAN</b>										
171	102	69	706	528	178	12,287	9,518	2,769	Urban	Nelamangala (TMC)
32	26	6	175	138	37	3,394	2,626	768	Urban	Arasinakunte (CT) Dod Ballapur (CMC + OG)
358	249	109	4,996	3,869	1,127	28,580	22,102	6,478	Urban	Basettihalli (CT)
21	13	8	12	9	3	3,770	2,887	883	Urban	Vijayapura (TMC)
825	417	408	517	364	153	11,006	8,458	2,548	Urban	Devanahalli (TMC)
974	580	394	203	100	103	7,252	5,717	1,535	Urban	Hosakote (TMC)
745	449	296	272	179	93	17,080	13,830	3,250	Urban	

## DISTRICT PRIMARY

Location code number	District/ CD Block/ Town	Total/ Rural/ Urban	Industrial category								
			Marginal workers			Cultivators			Agricultural labourers		
			Persons	Males	Females	Persons	Males	Females	Persons	Males	Females
1	2	3	42	43	44	45	46	47	48	49	50
<b>583</b>	<b>Bangalore Rural - District</b>	<b>Total</b>	<b>69,902</b>	<b>33,083</b>	<b>36,819</b>	<b>9,560</b>	<b>4,053</b>	<b>5,507</b>	<b>24,718</b>	<b>8,674</b>	<b>16,044</b>
		<b>Rural</b>	<b>58,087</b>	<b>25,686</b>	<b>32,401</b>	<b>9,317</b>	<b>3,897</b>	<b>5,420</b>	<b>24,002</b>	<b>8,283</b>	<b>15,719</b>
		<b>Urban</b>	<b>11,815</b>	<b>7,397</b>	<b>4,418</b>	<b>243</b>	<b>156</b>	<b>87</b>	<b>716</b>	<b>391</b>	<b>325</b>
0169	Nelamangala	Total	11,503	5,838	5,665	1,432	613	819	3,751	1,250	2,501
		Rural	11,057	5,508	5,549	1,423	606	817	3,707	1,220	2,487
		Urban	446	330	116	9	7	2	44	30	14
624949	Arasinakunte (CT)	Urban	446	330	116	9	7	2	44	30	14
0170	Dod Ballapur	Total	21,892	8,722	13,170	4,393	1,739	2,654	10,500	3,332	7,168
		Rural	21,225	8,304	12,921	4,382	1,730	2,652	10,487	3,327	7,160
		Urban	667	418	249	11	9	2	13	5	8
803233	Dargajogihalli (OG) WARD NO.-0032 (Rural MDDS CODE:625247)	Urban	490	308	182	7	6	1	5	2	3
625246	Basettihalli (CT)	Urban	177	110	67	4	3	1	8	3	5
0171	Devanahalli	Total	12,972	5,267	7,705	1,551	628	923	5,340	1,856	3,484
		Rural	12,972	5,267	7,705	1,551	628	923	5,340	1,856	3,484
		Urban	-	-	-	-	-	-	-	-	-
0172	Hosakote	Total	12,833	6,607	6,226	1,961	933	1,028	4,468	1,880	2,588
		Rural	12,833	6,607	6,226	1,961	933	1,028	4,468	1,880	2,588
		Urban	-	-	-	-	-	-	-	-	-
<b>URBAN</b>											
803232	Nelamangala (TMC)	Urban	1,235	812	423	30	23	7	32	16	16
624949	Arasinakunte (CT)	Urban	446	330	116	9	7	2	44	30	14
803233	Dod Ballapur (CMC + OG)	Urban	4,411	2,436	1,975	53	35	18	104	60	44
625246	Basettihalli (CT)	Urban	177	110	67	4	3	1	8	3	5
803234	Vijayapura (TMC)	Urban	1,261	730	531	39	26	13	83	25	58
803235	Devanahalli (TMC)	Urban	1,339	909	430	31	23	8	177	87	90
803236	Hosakote (TMC)	Urban	2,946	2,070	876	77	39	38	268	170	98

PRIMARY CENSUS ABSTRACT

CENSUS ABSTRACT

of marginal workers

Household industry workers			Other workers			Non-workers			Total/ Rural/ Urban	District/ Town	CD Block/ Town	Location code number
Persons	Males	Females	Persons	Males	Females	Persons	Males	Females				
51	52	53	54	55	56	57	58	59	3	2	1	
<b>Bangalore Rural -</b>												
5,836	2,553	3,283	29,788	17,803	11,985	5,31,032	1,93,673	3,37,359	Total	District	583	
3,988	1,703	2,285	20,780	11,803	8,977	3,71,558	1,38,801	2,32,757	Rural			
1,848	850	998	9,008	6,000	3,008	1,59,474	54,872	1,04,602	Urban			
849	449	400	5,471	3,526	1,945	95,512	33,757	61,755	Total	Nelamangala	0169	
806	422	384	5,121	3,260	1,861	89,077	31,536	57,541	Rural			
43	27	16	350	266	84	6,435	2,221	4,214	Urban			
43	27	16	350	266	84	6,435	2,221	4,214	Urban	Arasinakunte (CT)	624949	
1,351	562	789	5,648	3,089	2,559	1,03,234	40,386	62,848	Total	Dod Ballapur	0170	
1,271	531	740	5,085	2,716	2,369	94,227	36,863	57,364	Rural			
80	31	49	563	373	190	9,007	3,523	5,484	Urban			
76	28	48	402	272	130	5,063	1,951	3,112	Urban	Dargajogihalli (OG) WARD NO.-0032 (Rural MDDS CODE:625247)	803233	
4	3	1	161	101	60	3,944	1,572	2,372	Urban	Basettihalli (CT)	625246	
883	276	607	5,198	2,507	2,691	72,167	28,138	44,029	Total	Devanahalli	0171	
883	276	607	5,198	2,507	2,691	72,167	28,138	44,029	Rural			
-	-	-	-	-	-	-	-	-	Urban			
1,028	474	554	5,376	3,320	2,056	1,16,087	42,264	73,823	Total	Hosakote	0172	
1,028	474	554	5,376	3,320	2,056	1,16,087	42,264	73,823	Rural			
-	-	-	-	-	-	-	-	-	Urban			
<b>URBAN</b>												
207	125	82	966	648	318	22,632	7,722	14,910	Urban	Nelamangala (TMC)	803232	
43	27	16	350	266	84	6,435	2,221	4,214	Urban	Arasinakunte (CT)	624949	
1,192	467	725	3,062	1,874	1,188	54,162	18,480	35,682	Urban	Dod Ballapur (CMC + OG)	803233	
4	3	1	161	101	60	3,944	1,572	2,372	Urban	Basettihalli (CT)	625246	
215	139	76	924	540	384	20,388	7,118	13,270	Urban	Vijayapura (TMC)	803234	
98	46	52	1,033	753	280	16,874	5,806	11,068	Urban	Devanahalli (TMC)	803235	
89	43	46	2,512	1,818	694	35,039	11,953	23,086	Urban	Hosakote (TMC)	803236	



**Appendix to District  
Primary Census Abstract  
Total, Scheduled Castes  
and Scheduled Tribes  
Population - Urban Block wise**

**APPENDIX TO DISTRICT PRIMARY CENSUS ABSTRACT**  
TOTAL, SCHEDULED CASTES AND SCHEDULED TRIBES POPULATION - URBAN BLOCK WISE

Location Code	Name of Town	Name of Ward	Boundaries of Urban Block / EB Number	Total Population	Scheduled Castes Population	Scheduled Tribes Population
1	2	3	4	5	6	7
803232	Nelamangala (TMC)	WARD No.-0001	EB No.-000100	393	16	3
803232	Nelamangala (TMC)	WARD No.-0001	EB No.-000200	821	192	42
803232	Nelamangala (TMC)	WARD No.-0002	EB No.-0003 SUB-EB No.01	554	501	4
803232	Nelamangala (TMC)	WARD No.-0002	EB No.-0003 SUB-EB No.02	464	407	-
803232	Nelamangala (TMC)	WARD No.-0002	EB No.-000400	470	352	7
803232	Nelamangala (TMC)	WARD No.-0003	EB No.-000500	630	37	4
803232	Nelamangala (TMC)	WARD No.-0003	EB No.-000600	275	221	13
803232	Nelamangala (TMC)	WARD No.-0004	EB No.-000700	181	165	-
803232	Nelamangala (TMC)	WARD No.-0004	EB No.-000800	757	407	-
803232	Nelamangala (TMC)	WARD No.-0005	EB No.-000900	697	70	4
803232	Nelamangala (TMC)	WARD No.-0005	EB No.-001000	374	162	-
803232	Nelamangala (TMC)	WARD No.-0006	EB No.-001100	77	4	3
803232	Nelamangala (TMC)	WARD No.-0006	EB No.-001200	688	34	30
803232	Nelamangala (TMC)	WARD No.-0007	EB No.-001300	553	23	16
803232	Nelamangala (TMC)	WARD No.-0007	EB No.-001400	192	-	-
803232	Nelamangala (TMC)	WARD No.-0008	EB No.-001500	571	-	46
803232	Nelamangala (TMC)	WARD No.-0008	EB No.-001600	291	-	103
803232	Nelamangala (TMC)	WARD No.-0009	EB No.-001700	359	7	13
803232	Nelamangala (TMC)	WARD No.-0009	EB No.-001800	516	21	27
803232	Nelamangala (TMC)	WARD No.-0010	EB No.-001900	342	-	4
803232	Nelamangala (TMC)	WARD No.-0010	EB No.-0020 SUB-EB No.01	594	18	13
803232	Nelamangala (TMC)	WARD No.-0010	EB No.-0020 SUB-EB No.02	369	-	-
803232	Nelamangala (TMC)	WARD No.-0011	EB No.-002100	289	-	-
803232	Nelamangala (TMC)	WARD No.-0011	EB No.-002200	795	9	-
803232	Nelamangala (TMC)	WARD No.-0012	EB No.-002300	257	4	-
803232	Nelamangala (TMC)	WARD No.-0012	EB No.-0024 SUB-EB No.01	733	46	19
803232	Nelamangala (TMC)	WARD No.-0012	EB No.-0024 SUB-EB No.02	521	32	7
803232	Nelamangala (TMC)	WARD No.-0012	EB No.-004800	590	8	32
803232	Nelamangala (TMC)	WARD No.-0013	EB No.-002500	383	54	6
803232	Nelamangala (TMC)	WARD No.-0013	EB No.-0026 SUB-EB No.01	839	39	40
803232	Nelamangala (TMC)	WARD No.-0013	EB No.-0026 SUB-EB No.02	341	-	-
803232	Nelamangala (TMC)	WARD No.-0013	EB No.-004900	677	38	25
803232	Nelamangala (TMC)	WARD No.-0014	EB No.-0027 SUB-EB No.01	757	59	17
803232	Nelamangala (TMC)	WARD No.-0014	EB No.-0027 SUB-EB No.02	285	9	5
803232	Nelamangala (TMC)	WARD No.-0014	EB No.-0028 SUB-EB No.01	846	62	13
803232	Nelamangala (TMC)	WARD No.-0014	EB No.-0028 SUB-EB No.02	387	27	8
803232	Nelamangala (TMC)	WARD No.-0014	EB No.-005000	259	5	5
803232	Nelamangala (TMC)	WARD No.-0015	EB No.-002900	793	44	9
803232	Nelamangala (TMC)	WARD No.-0016	EB No.-003000	428	61	9
803232	Nelamangala (TMC)	WARD No.-0016	EB No.-0031 SUB-EB No.01	501	7	-
803232	Nelamangala (TMC)	WARD No.-0016	EB No.-0031 SUB-EB No.02	305	41	1
803232	Nelamangala (TMC)	WARD No.-0016	EB No.-003200	551	12	17
803232	Nelamangala (TMC)	WARD No.-0016	EB No.-0033 SUB-EB No.01	641	19	11
803232	Nelamangala (TMC)	WARD No.-0016	EB No.-0033 SUB-EB No.02	335	11	7

**APPENDIX TO DISTRICT PRIMARY CENSUS ABSTRACT**  
TOTAL, SCHEDULED CASTES AND SCHEDULED TRIBES POPULATION - URBAN BLOCK WISE

Location Code	Name of Town	Name of Ward	Boundaries of Urban Block / EB Number	Total Population	Scheduled Castes Population	Scheduled Tribes Population
1	2	3	4	5	6	7
803232	Nelamangala (TMC)	WARD No.-0017	EB No.-003400	512	26	4
803232	Nelamangala (TMC)	WARD No.-0017	EB No.-0035 SUB-EB No.01	927	75	4
803232	Nelamangala (TMC)	WARD No.-0017	EB No.-0035 SUB-EB No.02	169	13	-
803232	Nelamangala (TMC)	WARD No.-0018	EB No.-0036 SUB-EB No.01	630	51	13
803232	Nelamangala (TMC)	WARD No.-0018	EB No.-0036 SUB-EB No.02	351	41	6
803232	Nelamangala (TMC)	WARD No.-0018	EB No.-003700	827	86	16
803232	Nelamangala (TMC)	WARD No.-0018	EB No.-005100	792	63	33
803232	Nelamangala (TMC)	WARD No.-0019	EB No.-0038 SUB-EB No.01	555	13	16
803232	Nelamangala (TMC)	WARD No.-0019	EB No.-0038 SUB-EB No.02	412	15	31
803232	Nelamangala (TMC)	WARD No.-0019	EB No.-0039 SUB-EB No.01	790	69	27
803232	Nelamangala (TMC)	WARD No.-0019	EB No.-0039 SUB-EB No.02	622	35	6
803232	Nelamangala (TMC)	WARD No.-0019	EB No.-005200	500	23	14
803232	Nelamangala (TMC)	WARD No.-0020	EB No.-0040 SUB-EB No.01	777	45	5
803232	Nelamangala (TMC)	WARD No.-0020	EB No.-0040 SUB-EB No.02	178	5	-
803232	Nelamangala (TMC)	WARD No.-0020	EB No.-0041 SUB-EB No.01	453	75	14
803232	Nelamangala (TMC)	WARD No.-0020	EB No.-0041 SUB-EB No.02	544	72	23
803232	Nelamangala (TMC)	WARD No.-0021	EB No.-0042 SUB-EB No.01	765	93	36
803232	Nelamangala (TMC)	WARD No.-0021	EB No.-0042 SUB-EB No.02	690	-	-
803232	Nelamangala (TMC)	WARD No.-0021	EB No.-0043 SUB-EB No.01	465	41	7
803232	Nelamangala (TMC)	WARD No.-0021	EB No.-0043 SUB-EB No.02	609	53	22
803232	Nelamangala (TMC)	WARD No.-0022	EB No.-004400	726	99	38
803232	Nelamangala (TMC)	WARD No.-0022	EB No.-004500	715	169	31
803232	Nelamangala (TMC)	WARD No.-0022	EB No.-005300	493	75	20
803232	Nelamangala (TMC)	WARD No.-0023	EB No.-0046 SUB-EB No.01	393	14	11
803232	Nelamangala (TMC)	WARD No.-0023	EB No.-0046 SUB-EB No.02	627	48	12
803232	Nelamangala (TMC)	WARD No.-0023	EB No.-0047 SUB-EB No.01	621	290	55
803232	Nelamangala (TMC)	WARD No.-0023	EB No.-0047 SUB-EB No.02	408	65	17
624949	Arasinakunte (CT)	WARD No.-0001	EB No.-0001 SUB-EB No.01	505	23	16
624949	Arasinakunte (CT)	WARD No.-0001	EB No.-0001 SUB-EB No.02	534	11	12
624949	Arasinakunte (CT)	WARD No.-0001	EB No.-000200	726	41	28
624949	Arasinakunte (CT)	WARD No.-0001	EB No.-000300	746	155	25
624949	Arasinakunte (CT)	WARD No.-0001	EB No.-000400	592	32	13
624949	Arasinakunte (CT)	WARD No.-0001	EB No.-000500	987	252	8
624949	Arasinakunte (CT)	WARD No.-0001	EB No.-000600	654	92	9
624949	Arasinakunte (CT)	WARD No.-0001	EB No.-000700	646	33	33
624949	Arasinakunte (CT)	WARD No.-0001	EB No.-000800	656	69	16
624949	Arasinakunte (CT)	WARD No.-0001	EB No.-000900	748	113	10
624949	Arasinakunte (CT)	WARD No.-0001	EB No.-0010 SUB-EB No.01	753	127	40
624949	Arasinakunte (CT)	WARD No.-0001	EB No.-0010 SUB-EB No.02	486	97	7
624949	Arasinakunte (CT)	WARD No.-0001	EB No.-001100	724	8	3
624949	Arasinakunte (CT)	WARD No.-0001	EB No.-001200	554	7	26
624949	Arasinakunte (CT)	WARD No.-0001	EB No.-001300	701	23	3
624949	Arasinakunte (CT)	WARD No.-0001	EB No.-001400	140	10	9
624949	Arasinakunte (CT)	WARD No.-0001	EB No.-001500	415	78	12



**APPENDIX TO DISTRICT PRIMARY CENSUS ABSTRACT**  
TOTAL, SCHEDULED CASTES AND SCHEDULED TRIBES POPULATION - URBAN BLOCK WISE

Location Code	Name of Town	Name of Ward	Boundaries of Urban Block / EB Number	Total Population	Scheduled Castes Population	Scheduled Tribes Population
1	2	3	4	5	6	7
803233	Dod Ballapur (CMC + OG)	WARD No.-0001	EB No.-000100	765	66	20
803233	Dod Ballapur (CMC + OG)	WARD No.-0001	EB No.-000200	264	38	2
803233	Dod Ballapur (CMC + OG)	WARD No.-0001	EB No.-000300	717	51	32
803233	Dod Ballapur (CMC + OG)	WARD No.-0001	EB No.-000400	509	62	23
803233	Dod Ballapur (CMC + OG)	WARD No.-0001	EB No.-000500	817	103	58
803233	Dod Ballapur (CMC + OG)	WARD No.-0001	EB No.-000600	529	7	25
803233	Dod Ballapur (CMC + OG)	WARD No.-0001	EB No.-000700	531	41	21
803233	Dod Ballapur (CMC + OG)	WARD No.-0001	EB No.-000800	691	158	41
803233	Dod Ballapur (CMC + OG)	WARD No.-0001	EB No.-012500	834	99	54
803233	Dod Ballapur (CMC + OG)	WARD No.-0002	EB No.-0009 SUB-EB No.01	525	26	10
803233	Dod Ballapur (CMC + OG)	WARD No.-0002	EB No.-0009 SUB-EB No.02	387	24	17
803233	Dod Ballapur (CMC + OG)	WARD No.-0002	EB No.-001000	889	111	13
803233	Dod Ballapur (CMC + OG)	WARD No.-0002	EB No.-001100	950	63	13
803233	Dod Ballapur (CMC + OG)	WARD No.-0002	EB No.-0012 SUB-EB No.01	623	119	22
803233	Dod Ballapur (CMC + OG)	WARD No.-0002	EB No.-0012 SUB-EB No.02	550	74	13
803233	Dod Ballapur (CMC + OG)	WARD No.-0002	EB No.-001300	524	349	6
803233	Dod Ballapur (CMC + OG)	WARD No.-0003	EB No.-001400	788	168	32
803233	Dod Ballapur (CMC + OG)	WARD No.-0003	EB No.-001500	820	191	17
803233	Dod Ballapur (CMC + OG)	WARD No.-0003	EB No.-001600	198	-	4
803233	Dod Ballapur (CMC + OG)	WARD No.-0003	EB No.-001700	345	26	12
803233	Dod Ballapur (CMC + OG)	WARD No.-0004	EB No.-001800	548	155	38
803233	Dod Ballapur (CMC + OG)	WARD No.-0004	EB No.-001900	196	16	28
803233	Dod Ballapur (CMC + OG)	WARD No.-0004	EB No.-002000	859	17	24
803233	Dod Ballapur (CMC + OG)	WARD No.-0004	EB No.-002100	922	194	46
803233	Dod Ballapur (CMC + OG)	WARD No.-0004	EB No.-002200	586	81	8
803233	Dod Ballapur (CMC + OG)	WARD No.-0005	EB No.-0023 SUB-EB No.01	413	4	4
803233	Dod Ballapur (CMC + OG)	WARD No.-0005	EB No.-0023 SUB-EB No.02	506	33	-
803233	Dod Ballapur (CMC + OG)	WARD No.-0005	EB No.-002400	430	7	1
803233	Dod Ballapur (CMC + OG)	WARD No.-0005	EB No.-002500	461	109	27
803233	Dod Ballapur (CMC + OG)	WARD No.-0005	EB No.-002600	753	239	49
803233	Dod Ballapur (CMC + OG)	WARD No.-0006	EB No.-002700	631	10	11
803233	Dod Ballapur (CMC + OG)	WARD No.-0006	EB No.-0028 SUB-EB No.01	455	19	29
803233	Dod Ballapur (CMC + OG)	WARD No.-0006	EB No.-0028 SUB-EB No.02	510	19	14
803233	Dod Ballapur (CMC + OG)	WARD No.-0006	EB No.-0029 SUB-EB No.01	700	27	78
803233	Dod Ballapur (CMC + OG)	WARD No.-0006	EB No.-0029 SUB-EB No.02	632	101	26
803233	Dod Ballapur (CMC + OG)	WARD No.-0006	EB No.-0030 SUB-EB No.01	480	93	29
803233	Dod Ballapur (CMC + OG)	WARD No.-0006	EB No.-0030 SUB-EB No.02	515	29	9
803233	Dod Ballapur (CMC + OG)	WARD No.-0006	EB No.-0031 SUB-EB No.01	581	31	19
803233	Dod Ballapur (CMC + OG)	WARD No.-0006	EB No.-0031 SUB-EB No.02	623	182	17
803233	Dod Ballapur (CMC + OG)	WARD No.-0006	EB No.-012600	601	28	8
803233	Dod Ballapur (CMC + OG)	WARD No.-0007	EB No.-0032 SUB-EB No.01	694	250	3
803233	Dod Ballapur (CMC + OG)	WARD No.-0007	EB No.-0032 SUB-EB No.02	478	26	28
803233	Dod Ballapur (CMC + OG)	WARD No.-0007	EB No.-003300	492	-	4
803233	Dod Ballapur (CMC + OG)	WARD No.-0007	EB No.-003400	727	36	32

**APPENDIX TO DISTRICT PRIMARY CENSUS ABSTRACT**  
TOTAL, SCHEDULED CASTES AND SCHEDULED TRIBES POPULATION - URBAN BLOCK WISE

Location Code	Name of Town	Name of Ward	Boundaries of Urban Block / EB Number	Total Population	Scheduled Castes Population	Scheduled Tribes Population
1	2	3	4	5	6	7
803233	Dod Ballapur (CMC + OG)	WARD No.-0007	EB No.-003500	569	30	9
803233	Dod Ballapur (CMC + OG)	WARD No.-0007	EB No.-012700	695	75	68
803233	Dod Ballapur (CMC + OG)	WARD No.-0008	EB No.-0036 SUB-EB No.01	481	10	20
803233	Dod Ballapur (CMC + OG)	WARD No.-0008	EB No.-0036 SUB-EB No.02	458	-	68
803233	Dod Ballapur (CMC + OG)	WARD No.-0008	EB No.-003700	512	-	30
803233	Dod Ballapur (CMC + OG)	WARD No.-0008	EB No.-003800	507	3	-
803233	Dod Ballapur (CMC + OG)	WARD No.-0009	EB No.-003900	630	22	17
803233	Dod Ballapur (CMC + OG)	WARD No.-0009	EB No.-004000	693	29	20
803233	Dod Ballapur (CMC + OG)	WARD No.-0009	EB No.-0041 SUB-EB No.01	536	72	19
803233	Dod Ballapur (CMC + OG)	WARD No.-0009	EB No.-0041 SUB-EB No.02	431	17	18
803233	Dod Ballapur (CMC + OG)	WARD No.-0009	EB No.-0042 SUB-EB No.01	663	26	14
803233	Dod Ballapur (CMC + OG)	WARD No.-0009	EB No.-0042 SUB-EB No.02	692	16	6
803233	Dod Ballapur (CMC + OG)	WARD No.-0009	EB No.-0042 SUB-EB No.03	511	79	8
803233	Dod Ballapur (CMC + OG)	WARD No.-0010	EB No.-0043 SUB-EB No.01	735	494	-
803233	Dod Ballapur (CMC + OG)	WARD No.-0010	EB No.-0043 SUB-EB No.02	639	444	-
803233	Dod Ballapur (CMC + OG)	WARD No.-0010	EB No.-004400	738	177	18
803233	Dod Ballapur (CMC + OG)	WARD No.-0010	EB No.-0045 SUB-EB No.01	652	3	-
803233	Dod Ballapur (CMC + OG)	WARD No.-0010	EB No.-0045 SUB-EB No.02	585	14	9
803233	Dod Ballapur (CMC + OG)	WARD No.-0010	EB No.-012800	697	401	-
803233	Dod Ballapur (CMC + OG)	WARD No.-0011	EB No.-004600	675	5	2
803233	Dod Ballapur (CMC + OG)	WARD No.-0011	EB No.-004700	428	11	21
803233	Dod Ballapur (CMC + OG)	WARD No.-0011	EB No.-004800	814	12	11
803233	Dod Ballapur (CMC + OG)	WARD No.-0011	EB No.-004900	613	37	16
803233	Dod Ballapur (CMC + OG)	WARD No.-0011	EB No.-005000	456	9	6
803233	Dod Ballapur (CMC + OG)	WARD No.-0011	EB No.-0051 SUB-EB No.01	545	14	-
803233	Dod Ballapur (CMC + OG)	WARD No.-0011	EB No.-0051 SUB-EB No.02	744	4	13
803233	Dod Ballapur (CMC + OG)	WARD No.-0012	EB No.-005200	867	-	12
803233	Dod Ballapur (CMC + OG)	WARD No.-0012	EB No.-0053 SUB-EB No.01	543	-	-
803233	Dod Ballapur (CMC + OG)	WARD No.-0012	EB No.-0053 SUB-EB No.02	518	5	-
803233	Dod Ballapur (CMC + OG)	WARD No.-0012	EB No.-0054 SUB-EB No.01	504	9	7
803233	Dod Ballapur (CMC + OG)	WARD No.-0012	EB No.-0054 SUB-EB No.02	483	1	1
803233	Dod Ballapur (CMC + OG)	WARD No.-0013	EB No.-005500	437	1	9
803233	Dod Ballapur (CMC + OG)	WARD No.-0013	EB No.-005600	690	-	15
803233	Dod Ballapur (CMC + OG)	WARD No.-0013	EB No.-005700	917	27	22
803233	Dod Ballapur (CMC + OG)	WARD No.-0014	EB No.-005800	775	-	9
803233	Dod Ballapur (CMC + OG)	WARD No.-0014	EB No.-005900	213	-	1
803233	Dod Ballapur (CMC + OG)	WARD No.-0014	EB No.-006000	689	9	5
803233	Dod Ballapur (CMC + OG)	WARD No.-0014	EB No.-006100	598	46	-
803233	Dod Ballapur (CMC + OG)	WARD No.-0015	EB No.-0062 SUB-EB No.01	405	1	7
803233	Dod Ballapur (CMC + OG)	WARD No.-0015	EB No.-0062 SUB-EB No.02	505	-	-
803233	Dod Ballapur (CMC + OG)	WARD No.-0015	EB No.-006300	296	-	-
803233	Dod Ballapur (CMC + OG)	WARD No.-0015	EB No.-006400	487	-	7
803233	Dod Ballapur (CMC + OG)	WARD No.-0016	EB No.-0065 SUB-EB No.01	457	4	-
803233	Dod Ballapur (CMC + OG)	WARD No.-0016	EB No.-0065 SUB-EB No.02	492	-	4

**APPENDIX TO DISTRICT PRIMARY CENSUS ABSTRACT**  
TOTAL, SCHEDULED CASTES AND SCHEDULED TRIBES POPULATION - URBAN BLOCK WISE

Location Code	Name of Town	Name of Ward	Boundaries of Urban Block / EB Number	Total Population	Scheduled Castes Population	Scheduled Tribes Population
1	2	3	4	5	6	7
803233	Dod Ballapur (CMC + OG)	WARD No.-0016	EB No.-006600	490	15	-
803233	Dod Ballapur (CMC + OG)	WARD No.-0016	EB No.-006700	347	11	-
803233	Dod Ballapur (CMC + OG)	WARD No.-0017	EB No.-006800	416	-	6
803233	Dod Ballapur (CMC + OG)	WARD No.-0017	EB No.-006900	978	9	-
803233	Dod Ballapur (CMC + OG)	WARD No.-0017	EB No.-007000	827	-	-
803233	Dod Ballapur (CMC + OG)	WARD No.-0018	EB No.-007100	689	10	24
803233	Dod Ballapur (CMC + OG)	WARD No.-0018	EB No.-007200	490	-	6
803233	Dod Ballapur (CMC + OG)	WARD No.-0019	EB No.-007300	573	3	10
803233	Dod Ballapur (CMC + OG)	WARD No.-0019	EB No.-007400	548	12	-
803233	Dod Ballapur (CMC + OG)	WARD No.-0019	EB No.-007500	902	44	2
803233	Dod Ballapur (CMC + OG)	WARD No.-0020	EB No.-0076 SUB-EB No.01	627	4	-
803233	Dod Ballapur (CMC + OG)	WARD No.-0020	EB No.-0076 SUB-EB No.02	472	4	-
803233	Dod Ballapur (CMC + OG)	WARD No.-0020	EB No.-0077 SUB-EB No.01	422	19	3
803233	Dod Ballapur (CMC + OG)	WARD No.-0020	EB No.-0077 SUB-EB No.02	443	18	-
803233	Dod Ballapur (CMC + OG)	WARD No.-0021	EB No.-0078 SUB-EB No.01	658	-	-
803233	Dod Ballapur (CMC + OG)	WARD No.-0021	EB No.-0078 SUB-EB No.02	742	6	-
803233	Dod Ballapur (CMC + OG)	WARD No.-0021	EB No.-007900	621	4	-
803233	Dod Ballapur (CMC + OG)	WARD No.-0021	EB No.-008000	279	5	-
803233	Dod Ballapur (CMC + OG)	WARD No.-0022	EB No.-008100	809	6	1
803233	Dod Ballapur (CMC + OG)	WARD No.-0022	EB No.-008200	390	7	-
803233	Dod Ballapur (CMC + OG)	WARD No.-0022	EB No.-008300	242	135	-
803233	Dod Ballapur (CMC + OG)	WARD No.-0023	EB No.-008400	756	9	5
803233	Dod Ballapur (CMC + OG)	WARD No.-0023	EB No.-0085 SUB-EB No.01	650	-	12
803233	Dod Ballapur (CMC + OG)	WARD No.-0023	EB No.-0085 SUB-EB No.02	265	-	-
803233	Dod Ballapur (CMC + OG)	WARD No.-0023	EB No.-008600	269	18	11
803233	Dod Ballapur (CMC + OG)	WARD No.-0024	EB No.-008700	605	2	5
803233	Dod Ballapur (CMC + OG)	WARD No.-0024	EB No.-008800	421	4	4
803233	Dod Ballapur (CMC + OG)	WARD No.-0024	EB No.-008900	470	6	-
803233	Dod Ballapur (CMC + OG)	WARD No.-0024	EB No.-009000	642	50	8
803233	Dod Ballapur (CMC + OG)	WARD No.-0025	EB No.-0091 SUB-EB No.01	767	5	7
803233	Dod Ballapur (CMC + OG)	WARD No.-0025	EB No.-0091 SUB-EB No.02	534	3	-
803233	Dod Ballapur (CMC + OG)	WARD No.-0025	EB No.-0092 SUB-EB No.01	437	124	4
803233	Dod Ballapur (CMC + OG)	WARD No.-0025	EB No.-0092 SUB-EB No.02	492	19	7
803233	Dod Ballapur (CMC + OG)	WARD No.-0025	EB No.-009300	711	10	5
803233	Dod Ballapur (CMC + OG)	WARD No.-0026	EB No.-009400	736	31	33
803233	Dod Ballapur (CMC + OG)	WARD No.-0026	EB No.-009500	746	79	27
803233	Dod Ballapur (CMC + OG)	WARD No.-0026	EB No.-009600	159	159	-
803233	Dod Ballapur (CMC + OG)	WARD No.-0027	EB No.-009700	695	16	10
803233	Dod Ballapur (CMC + OG)	WARD No.-0027	EB No.-009800	645	25	5
803233	Dod Ballapur (CMC + OG)	WARD No.-0028	EB No.-009900	730	2	1
803233	Dod Ballapur (CMC + OG)	WARD No.-0028	EB No.-010000	185	33	3
803233	Dod Ballapur (CMC + OG)	WARD No.-0028	EB No.-010100	260	247	-
803233	Dod Ballapur (CMC + OG)	WARD No.-0028	EB No.-0102 SUB-EB No.01	526	53	9
803233	Dod Ballapur (CMC + OG)	WARD No.-0028	EB No.-0102 SUB-EB No.02	682	188	28

**APPENDIX TO DISTRICT PRIMARY CENSUS ABSTRACT**  
TOTAL, SCHEDULED CASTES AND SCHEDULED TRIBES POPULATION - URBAN BLOCK WISE

Location Code	Name of Town	Name of Ward	Boundaries of Urban Block / EB Number	Total Population	Scheduled Castes Population	Scheduled Tribes Population
1	2	3	4	5	6	7
803233	Dod Ballapur (CMC + OG)	WARD No.-0029	EB No.-0103 SUB-EB No.01	480	460	6
803233	Dod Ballapur (CMC + OG)	WARD No.-0029	EB No.-0103 SUB-EB No.02	493	484	-
803233	Dod Ballapur (CMC + OG)	WARD No.-0029	EB No.-010400	283	40	4
803233	Dod Ballapur (CMC + OG)	WARD No.-0029	EB No.-0105 SUB-EB No.01	448	-	4
803233	Dod Ballapur (CMC + OG)	WARD No.-0029	EB No.-0105 SUB-EB No.02	469	-	-
803233	Dod Ballapur (CMC + OG)	WARD No.-0030	EB No.-0106 SUB-EB No.01	529	-	5
803233	Dod Ballapur (CMC + OG)	WARD No.-0030	EB No.-0106 SUB-EB No.02	487	-	-
803233	Dod Ballapur (CMC + OG)	WARD No.-0030	EB No.-0107 SUB-EB No.01	617	-	3
803233	Dod Ballapur (CMC + OG)	WARD No.-0030	EB No.-0107 SUB-EB No.02	391	-	-
803233	Dod Ballapur (CMC + OG)	WARD No.-0030	EB No.-0108 SUB-EB No.01	702	55	-
803233	Dod Ballapur (CMC + OG)	WARD No.-0030	EB No.-0108 SUB-EB No.02	819	47	7
803233	Dod Ballapur (CMC + OG)	WARD No.-0031	EB No.-010900	829	465	3
803233	Dod Ballapur (CMC + OG)	WARD No.-0031	EB No.-011000	515	107	21
803233	Dod Ballapur (CMC + OG)	WARD No.-0031	EB No.-011100	857	71	13
803233	Dod Ballapur (CMC + OG)	WARD No.-0031	EB No.-011200	751	23	26
803233	Dod Ballapur (CMC + OG)	WARD No.-0032	EB No.-011300	472	8	4
803233	Dod Ballapur (CMC + OG)	WARD No.-0032	EB No.-011400	449	15	-
803233	Dod Ballapur (CMC + OG)	WARD No.-0032	EB No.-011500	839	45	45
803233	Dod Ballapur (CMC + OG)	WARD No.-0032	EB No.-011600	761	29	25
803233	Dod Ballapur (CMC + OG)	WARD No.-0032	EB No.-011700	601	44	12
803233	Dod Ballapur (CMC + OG)	WARD No.-0032	EB No.-011800	1435	89	9
803233	Dod Ballapur (CMC + OG)	WARD No.-0032	EB No.-011900	611	43	3
803233	Dod Ballapur (CMC + OG)	WARD No.-0032	EB No.-012000	847	40	32
803233	Dod Ballapur (CMC + OG)	WARD No.-0032	EB No.-012100	595	37	-
803233	Dod Ballapur (CMC + OG)	WARD No.-0032	EB No.-012200	863	49	11
803233	Dod Ballapur (CMC + OG)	WARD No.-0032	EB No.-012300	446	123	9
803233	Dod Ballapur (CMC + OG)	WARD No.-0032	EB No.-012400	544	32	4
625246	Basettihalli (CT)	WARD No.-0001	EB No.-000100	1366	284	156
625246	Basettihalli (CT)	WARD No.-0001	EB No.-0002 SUB-EB No.01	426	53	23
625246	Basettihalli (CT)	WARD No.-0001	EB No.-0002 SUB-EB No.02	471	32	73
625246	Basettihalli (CT)	WARD No.-0001	EB No.-000300	879	153	94
625246	Basettihalli (CT)	WARD No.-0001	EB No.-000400	713	72	64
625246	Basettihalli (CT)	WARD No.-0001	EB No.-000500	431	30	17
625246	Basettihalli (CT)	WARD No.-0001	EB No.-000600	839	32	54
625246	Basettihalli (CT)	WARD No.-0001	EB No.-0007 SUB-EB No.01	541	31	15
625246	Basettihalli (CT)	WARD No.-0001	EB No.-0007 SUB-EB No.02	493	37	54
625246	Basettihalli (CT)	WARD No.-0001	EB No.-000800	857	382	52
625246	Basettihalli (CT)	WARD No.-0001	EB No.-0009 SUB-EB No.01	612	30	35
625246	Basettihalli (CT)	WARD No.-0001	EB No.-0009 SUB-EB No.02	315	38	45
803234	Vijayapura (TMC)	WARD No.-0001	EB No.-000100	644	43	58
803234	Vijayapura (TMC)	WARD No.-0001	EB No.-000200	703	59	72
803234	Vijayapura (TMC)	WARD No.-0001	EB No.-000300	765	43	66
803234	Vijayapura (TMC)	WARD No.-0002	EB No.-000400	561	25	3
803234	Vijayapura (TMC)	WARD No.-0002	EB No.-000500	455	1	8

**APPENDIX TO DISTRICT PRIMARY CENSUS ABSTRACT**  
TOTAL, SCHEDULED CASTES AND SCHEDULED TRIBES POPULATION - URBAN BLOCK WISE

Location Code	Name of Town	Name of Ward	Boundaries of Urban Block / EB Number	Total Population	Scheduled Castes Population	Scheduled Tribes Population
1	2	3	4	5	6	7
803234	Vijayapura (TMC)	WARD No.-0002	EB No.-000600	635	48	23
803234	Vijayapura (TMC)	WARD No.-0003	EB No.-000700	292	-	-
803234	Vijayapura (TMC)	WARD No.-0003	EB No.-000800	324	10	27
803234	Vijayapura (TMC)	WARD No.-0003	EB No.-000900	605	22	21
803234	Vijayapura (TMC)	WARD No.-0003	EB No.-001000	556	62	34
803234	Vijayapura (TMC)	WARD No.-0004	EB No.-0011 SUB-EB No.01	640	74	14
803234	Vijayapura (TMC)	WARD No.-0004	EB No.-0011 SUB-EB No.02	418	4	13
803234	Vijayapura (TMC)	WARD No.-0004	EB No.-001200	881	52	74
803234	Vijayapura (TMC)	WARD No.-0005	EB No.-0013 SUB-EB No.01	574	76	5
803234	Vijayapura (TMC)	WARD No.-0005	EB No.-0013 SUB-EB No.02	482	10	1
803234	Vijayapura (TMC)	WARD No.-0005	EB No.-001400	545	56	41
803234	Vijayapura (TMC)	WARD No.-0006	EB No.-001500	791	23	27
803234	Vijayapura (TMC)	WARD No.-0006	EB No.-001600	772	19	34
803234	Vijayapura (TMC)	WARD No.-0007	EB No.-001700	753	-	117
803234	Vijayapura (TMC)	WARD No.-0007	EB No.-001800	303	1	-
803234	Vijayapura (TMC)	WARD No.-0008	EB No.-001900	392	14	37
803234	Vijayapura (TMC)	WARD No.-0008	EB No.-002000	431	-	36
803234	Vijayapura (TMC)	WARD No.-0009	EB No.-0021 SUB-EB No.01	604	33	87
803234	Vijayapura (TMC)	WARD No.-0009	EB No.-0021 SUB-EB No.02	639	105	17
803234	Vijayapura (TMC)	WARD No.-0009	EB No.-0022 SUB-EB No.01	604	42	45
803234	Vijayapura (TMC)	WARD No.-0009	EB No.-0022 SUB-EB No.02	387	40	4
803234	Vijayapura (TMC)	WARD No.-0009	EB No.-002300	691	74	145
803234	Vijayapura (TMC)	WARD No.-0010	EB No.-002400	851	4	6
803234	Vijayapura (TMC)	WARD No.-0010	EB No.-002500	666	6	224
803234	Vijayapura (TMC)	WARD No.-0011	EB No.-002600	409	62	7
803234	Vijayapura (TMC)	WARD No.-0011	EB No.-002700	387	5	4
803234	Vijayapura (TMC)	WARD No.-0012	EB No.-002800	792	542	4
803234	Vijayapura (TMC)	WARD No.-0012	EB No.-002900	395	122	-
803234	Vijayapura (TMC)	WARD No.-0013	EB No.-003000	638	82	3
803234	Vijayapura (TMC)	WARD No.-0013	EB No.-003100	247	-	-
803234	Vijayapura (TMC)	WARD No.-0014	EB No.-003200	714	82	15
803234	Vijayapura (TMC)	WARD No.-0014	EB No.-003300	313	-	8
803234	Vijayapura (TMC)	WARD No.-0015	EB No.-003400	692	33	42
803234	Vijayapura (TMC)	WARD No.-0015	EB No.-003500	587	58	1
803234	Vijayapura (TMC)	WARD No.-0016	EB No.-003600	257	-	-
803234	Vijayapura (TMC)	WARD No.-0016	EB No.-003700	313	16	7
803234	Vijayapura (TMC)	WARD No.-0016	EB No.-003800	483	373	8
803234	Vijayapura (TMC)	WARD No.-0017	EB No.-003900	867	58	16
803234	Vijayapura (TMC)	WARD No.-0017	EB No.-004000	151	15	3
803234	Vijayapura (TMC)	WARD No.-0018	EB No.-004100	848	38	43
803234	Vijayapura (TMC)	WARD No.-0018	EB No.-004200	561	11	3
803234	Vijayapura (TMC)	WARD No.-0018	EB No.-004300	396	19	43
803234	Vijayapura (TMC)	WARD No.-0019	EB No.-004400	453	8	2
803234	Vijayapura (TMC)	WARD No.-0019	EB No.-004500	454	10	15

**APPENDIX TO DISTRICT PRIMARY CENSUS ABSTRACT**  
TOTAL, SCHEDULED CASTES AND SCHEDULED TRIBES POPULATION - URBAN BLOCK WISE

Location Code	Name of Town	Name of Ward	Boundaries of Urban Block / EB Number	Total Population	Scheduled Castes Population	Scheduled Tribes Population
1	2	3	4	5	6	7
803234	Vijayapura (TMC)	WARD No.-0020	EB No.-004600	600	144	19
803234	Vijayapura (TMC)	WARD No.-0020	EB No.-004700	360	63	-
803234	Vijayapura (TMC)	WARD No.-0020	EB No.-004800	815	184	2
803234	Vijayapura (TMC)	WARD No.-0021	EB No.-004900	260	156	-
803234	Vijayapura (TMC)	WARD No.-0021	EB No.-005000	482	15	1
803234	Vijayapura (TMC)	WARD No.-0022	EB No.-005100	320	219	4
803234	Vijayapura (TMC)	WARD No.-0022	EB No.-0052 SUB-EB No.01	708	-	5
803234	Vijayapura (TMC)	WARD No.-0022	EB No.-0052 SUB-EB No.02	217	-	-
803234	Vijayapura (TMC)	WARD No.-0022	EB No.-005300	393	4	22
803234	Vijayapura (TMC)	WARD No.-0022	EB No.-005400	91	4	-
803234	Vijayapura (TMC)	WARD No.-0022	EB No.-005500	819	30	11
803234	Vijayapura (TMC)	WARD No.-0023	EB No.-0056 SUB-EB No.01	642	53	15
803234	Vijayapura (TMC)	WARD No.-0023	EB No.-0056 SUB-EB No.02	274	70	-
803234	Vijayapura (TMC)	WARD No.-0023	EB No.-005700	434	16	1
803234	Vijayapura (TMC)	WARD No.-0023	EB No.-005800	825	60	21
803234	Vijayapura (TMC)	WARD No.-0023	EB No.-005900	705	127	101
803235	Devanahalli (TMC)	WARD No.-0001	EB No.-000100	435	214	24
803235	Devanahalli (TMC)	WARD No.-0001	EB No.-000200	644	189	-
803235	Devanahalli (TMC)	WARD No.-0001	EB No.-004100	358	317	2
803235	Devanahalli (TMC)	WARD No.-0002	EB No.-000300	505	240	43
803235	Devanahalli (TMC)	WARD No.-0003	EB No.-000400	713	14	15
803235	Devanahalli (TMC)	WARD No.-0004	EB No.-000500	729	27	13
803235	Devanahalli (TMC)	WARD No.-0004	EB No.-000600	555	52	22
803235	Devanahalli (TMC)	WARD No.-0005	EB No.-000700	641	11	18
803235	Devanahalli (TMC)	WARD No.-0006	EB No.-000800	463	8	-
803235	Devanahalli (TMC)	WARD No.-0006	EB No.-000900	742	22	55
803235	Devanahalli (TMC)	WARD No.-0007	EB No.-001000	711	5	234
803235	Devanahalli (TMC)	WARD No.-0008	EB No.-001100	391	2	73
803235	Devanahalli (TMC)	WARD No.-0009	EB No.-001200	833	-	1
803235	Devanahalli (TMC)	WARD No.-0009	EB No.-001300	569	280	-
803235	Devanahalli (TMC)	WARD No.-0009	EB No.-001400	647	13	11
803235	Devanahalli (TMC)	WARD No.-0010	EB No.-001500	162	12	-
803235	Devanahalli (TMC)	WARD No.-0010	EB No.-001600	845	347	98
803235	Devanahalli (TMC)	WARD No.-0011	EB No.-001700	539	65	9
803235	Devanahalli (TMC)	WARD No.-0011	EB No.-001800	718	86	14
803235	Devanahalli (TMC)	WARD No.-0012	EB No.-001900	916	459	2
803235	Devanahalli (TMC)	WARD No.-0013	EB No.-002000	526	12	4
803235	Devanahalli (TMC)	WARD No.-0013	EB No.-002100	680	5	11
803235	Devanahalli (TMC)	WARD No.-0014	EB No.-002200	561	-	17
803235	Devanahalli (TMC)	WARD No.-0015	EB No.-002300	613	-	12
803235	Devanahalli (TMC)	WARD No.-0016	EB No.-002400	359	12	4
803235	Devanahalli (TMC)	WARD No.-0016	EB No.-002500	704	593	5
803235	Devanahalli (TMC)	WARD No.-0017	EB No.-002600	480	159	16
803235	Devanahalli (TMC)	WARD No.-0017	EB No.-002700	337	100	17

**APPENDIX TO DISTRICT PRIMARY CENSUS ABSTRACT**  
TOTAL, SCHEDULED CASTES AND SCHEDULED TRIBES POPULATION - URBAN BLOCK WISE

Location Code	Name of Town	Name of Ward	Boundaries of Urban Block / EB Number	Total Population	Scheduled Castes Population	Scheduled Tribes Population
1	2	3	4	5	6	7
803235	Devanahalli (TMC)	WARD No.-0018	EB No.-002800	483	25	93
803235	Devanahalli (TMC)	WARD No.-0019	EB No.-002900	824	200	26
803235	Devanahalli (TMC)	WARD No.-0019	EB No.-003000	729	291	48
803235	Devanahalli (TMC)	WARD No.-0020	EB No.-003100	927	84	93
803235	Devanahalli (TMC)	WARD No.-0020	EB No.-0032 SUB-EB No.01	615	49	36
803235	Devanahalli (TMC)	WARD No.-0020	EB No.-0032 SUB-EB No.02	558	67	21
803235	Devanahalli (TMC)	WARD No.-0021	EB No.-0033 SUB-EB No.01	729	665	3
803235	Devanahalli (TMC)	WARD No.-0021	EB No.-0033 SUB-EB No.02	172	42	12
803235	Devanahalli (TMC)	WARD No.-0021	EB No.-003400	239	186	-
803235	Devanahalli (TMC)	WARD No.-0022	EB No.-003500	613	165	29
803235	Devanahalli (TMC)	WARD No.-0022	EB No.-0036 SUB-EB No.01	936	121	28
803235	Devanahalli (TMC)	WARD No.-0022	EB No.-0036 SUB-EB No.02	969	123	47
803235	Devanahalli (TMC)	WARD No.-0022	EB No.-003700	994	124	25
803235	Devanahalli (TMC)	WARD No.-0022	EB No.-0038 SUB-EB No.01	887	325	12
803235	Devanahalli (TMC)	WARD No.-0022	EB No.-0038 SUB-EB No.02	476	261	8
803235	Devanahalli (TMC)	WARD No.-0023	EB No.-0039 SUB-EB No.01	712	85	18
803235	Devanahalli (TMC)	WARD No.-0023	EB No.-0039 SUB-EB No.02	261	81	14
803235	Devanahalli (TMC)	WARD No.-0023	EB No.-004000	551	49	36
803236	Hosakote (TMC)	WARD No.-0001	EB No.-000100	520	5	53
803236	Hosakote (TMC)	WARD No.-0001	EB No.-000200	602	31	104
803236	Hosakote (TMC)	WARD No.-0001	EB No.-000300	447	60	114
803236	Hosakote (TMC)	WARD No.-0002	EB No.-0004 SUB-EB No.01	517	49	40
803236	Hosakote (TMC)	WARD No.-0002	EB No.-0004 SUB-EB No.02	426	14	1
803236	Hosakote (TMC)	WARD No.-0002	EB No.-000500	464	18	35
803236	Hosakote (TMC)	WARD No.-0003	EB No.-000600	890	61	12
803236	Hosakote (TMC)	WARD No.-0003	EB No.-000700	844	15	14
803236	Hosakote (TMC)	WARD No.-0003	EB No.-0008 SUB-EB No.01	876	19	-
803236	Hosakote (TMC)	WARD No.-0003	EB No.-0008 SUB-EB No.02	646	32	-
803236	Hosakote (TMC)	WARD No.-0004	EB No.-000900	776	62	14
803236	Hosakote (TMC)	WARD No.-0004	EB No.-001000	776	37	5
803236	Hosakote (TMC)	WARD No.-0004	EB No.-001100	624	12	-
803236	Hosakote (TMC)	WARD No.-0004	EB No.-001200	463	11	5
803236	Hosakote (TMC)	WARD No.-0005	EB No.-0013 SUB-EB No.01	522	52	5
803236	Hosakote (TMC)	WARD No.-0005	EB No.-0013 SUB-EB No.02	577	136	14
803236	Hosakote (TMC)	WARD No.-0005	EB No.-001400	250	4	-
803236	Hosakote (TMC)	WARD No.-0005	EB No.-001500	935	96	58
803236	Hosakote (TMC)	WARD No.-0005	EB No.-007500	528	52	2
803236	Hosakote (TMC)	WARD No.-0006	EB No.-001600	627	59	16
803236	Hosakote (TMC)	WARD No.-0006	EB No.-001700	616	32	12
803236	Hosakote (TMC)	WARD No.-0006	EB No.-001800	531	17	28
803236	Hosakote (TMC)	WARD No.-0006	EB No.-001900	556	40	5
803236	Hosakote (TMC)	WARD No.-0007	EB No.-002000	1002	130	40
803236	Hosakote (TMC)	WARD No.-0007	EB No.-002100	848	42	28
803236	Hosakote (TMC)	WARD No.-0007	EB No.-002200	864	67	15

**APPENDIX TO DISTRICT PRIMARY CENSUS ABSTRACT**  
**TOTAL, SCHEDULED CASTES AND SCHEDULED TRIBES POPULATION - URBAN BLOCK WISE**

Location Code	Name of Town	Name of Ward	Boundaries of Urban Block / EB Number	Total Population	Scheduled Castes Population	Scheduled Tribes Population
1	2	3	4	5	6	7
803236	Hosakote (TMC)	WARD No.-0007	EB No.-0023 SUB-EB No.01	1079	64	11
803236	Hosakote (TMC)	WARD No.-0007	EB No.-0023 SUB-EB No.02	606	84	10
803236	Hosakote (TMC)	WARD No.-0007	EB No.-0023 SUB-EB No.03	385	2	4
803236	Hosakote (TMC)	WARD No.-0008	EB No.-002400	396	29	-
803236	Hosakote (TMC)	WARD No.-0008	EB No.-002500	980	214	33
803236	Hosakote (TMC)	WARD No.-0008	EB No.-002600	991	131	60
803236	Hosakote (TMC)	WARD No.-0008	EB No.-002700	734	83	5
803236	Hosakote (TMC)	WARD No.-0008	EB No.-0028 SUB-EB No.01	611	49	14
803236	Hosakote (TMC)	WARD No.-0008	EB No.-0028 SUB-EB No.02	415	53	14
803236	Hosakote (TMC)	WARD No.-0008	EB No.-002900	208	12	-
803236	Hosakote (TMC)	WARD No.-0008	EB No.-007100	235	-	-
803236	Hosakote (TMC)	WARD No.-0009	EB No.-0030 SUB-EB No.01	384	41	4
803236	Hosakote (TMC)	WARD No.-0009	EB No.-0030 SUB-EB No.02	833	93	19
803236	Hosakote (TMC)	WARD No.-0009	EB No.-003100	863	83	23
803236	Hosakote (TMC)	WARD No.-0009	EB No.-003200	698	68	1
803236	Hosakote (TMC)	WARD No.-0010	EB No.-003300	694	66	16
803236	Hosakote (TMC)	WARD No.-0010	EB No.-003400	675	55	34
803236	Hosakote (TMC)	WARD No.-0010	EB No.-0035 SUB-EB No.01	552	39	18
803236	Hosakote (TMC)	WARD No.-0010	EB No.-0035 SUB-EB No.02	528	27	11
803236	Hosakote (TMC)	WARD No.-0010	EB No.-003600	835	108	10
803236	Hosakote (TMC)	WARD No.-0010	EB No.-003700	781	57	3
803236	Hosakote (TMC)	WARD No.-0011	EB No.-003800	800	38	10
803236	Hosakote (TMC)	WARD No.-0011	EB No.-003900	318	4	-
803236	Hosakote (TMC)	WARD No.-0011	EB No.-007200	265	14	8
803236	Hosakote (TMC)	WARD No.-0012	EB No.-004000	705	4	4
803236	Hosakote (TMC)	WARD No.-0012	EB No.-004100	531	4	17
803236	Hosakote (TMC)	WARD No.-0013	EB No.-004200	591	9	3
803236	Hosakote (TMC)	WARD No.-0013	EB No.-0043 SUB-EB No.01	548	-	-
803236	Hosakote (TMC)	WARD No.-0013	EB No.-0043 SUB-EB No.02	439	-	-
803236	Hosakote (TMC)	WARD No.-0014	EB No.-004400	395	7	1
803236	Hosakote (TMC)	WARD No.-0014	EB No.-004500	749	6	-
803236	Hosakote (TMC)	WARD No.-0015	EB No.-004600	768	8	-
803236	Hosakote (TMC)	WARD No.-0015	EB No.-004700	616	17	4
803236	Hosakote (TMC)	WARD No.-0016	EB No.-004800	393	15	4
803236	Hosakote (TMC)	WARD No.-0016	EB No.-004900	703	3	19
803236	Hosakote (TMC)	WARD No.-0016	EB No.-005000	768	63	2
803236	Hosakote (TMC)	WARD No.-0017	EB No.-0051 SUB-EB No.01	703	2	2
803236	Hosakote (TMC)	WARD No.-0017	EB No.-0051 SUB-EB No.02	628	4	5
803236	Hosakote (TMC)	WARD No.-0017	EB No.-005200	342	8	88
803236	Hosakote (TMC)	WARD No.-0018	EB No.-0053 SUB-EB No.01	577	71	98
803236	Hosakote (TMC)	WARD No.-0018	EB No.-0053 SUB-EB No.02	590	35	38
803236	Hosakote (TMC)	WARD No.-0018	EB No.-0054 SUB-EB No.01	593	82	97
803236	Hosakote (TMC)	WARD No.-0018	EB No.-0054 SUB-EB No.02	660	50	162
803236	Hosakote (TMC)	WARD No.-0019	EB No.-0055 SUB-EB No.01	396	377	-



**APPENDIX TO DISTRICT PRIMARY CENSUS ABSTRACT**  
TOTAL, SCHEDULED CASTES AND SCHEDULED TRIBES POPULATION - URBAN BLOCK WISE

Location Code	Name of Town	Name of Ward	Boundaries of Urban Block / EB Number	Total Population	Scheduled Castes Population	Scheduled Tribes Population
1	2	3	4	5	6	7
803236	Hosakote (TMC)	WARD No.-0019	EB No.-0055 SUB-EB No.02	624	392	1
803236	Hosakote (TMC)	WARD No.-0019	EB No.-005600	508	161	3
803236	Hosakote (TMC)	WARD No.-0020	EB No.-0057 SUB-EB No.01	720	-	1
803236	Hosakote (TMC)	WARD No.-0020	EB No.-0057 SUB-EB No.02	796	68	9
803236	Hosakote (TMC)	WARD No.-0020	EB No.-005800	783	85	3
803236	Hosakote (TMC)	WARD No.-0020	EB No.-005900	503	9	4
803236	Hosakote (TMC)	WARD No.-0020	EB No.-006000	574	40	-
803236	Hosakote (TMC)	WARD No.-0020	EB No.-0061 SUB-EB No.01	501	41	9
803236	Hosakote (TMC)	WARD No.-0020	EB No.-0061 SUB-EB No.02	580	43	10
803236	Hosakote (TMC)	WARD No.-0020	EB No.-006200	857	95	39
803236	Hosakote (TMC)	WARD No.-0021	EB No.-0063 SUB-EB No.01	402	235	1
803236	Hosakote (TMC)	WARD No.-0021	EB No.-0063 SUB-EB No.02	691	225	-
803236	Hosakote (TMC)	WARD No.-0021	EB No.-006400	507	-	-
803236	Hosakote (TMC)	WARD No.-0022	EB No.-0065 SUB-EB No.01	571	5	-
803236	Hosakote (TMC)	WARD No.-0022	EB No.-0065 SUB-EB No.02	859	-	-
803236	Hosakote (TMC)	WARD No.-0022	EB No.-006600	862	230	5
803236	Hosakote (TMC)	WARD No.-0022	EB No.-006700	774	85	4
803236	Hosakote (TMC)	WARD No.-0022	EB No.-007400	529	1	34
803236	Hosakote (TMC)	WARD No.-0023	EB No.-006800	518	41	-
803236	Hosakote (TMC)	WARD No.-0023	EB No.-006900	732	418	-
803236	Hosakote (TMC)	WARD No.-0023	EB No.-007000	354	266	8
803236	Hosakote (TMC)	WARD No.-0023	EB No.-007300	447	102	37

# **Primary Census Abstract for Scheduled Castes (SC)**

## PRIMARY CENSUS ABSTRACT

Location code number	District/ CD Block/ Town	Total/ Rural/ Urban	Number of households with SC as head	Total population (including institutional and houseless population)			Population in the age-group 0-6		
				Persons	Males	Females	Persons	Males	Females
				5	6	7	8	9	10
<b>583</b>	<b>Bangalore Rural - District</b>	<b>Total</b>	<b>47,516</b>	<b>2,13,700</b>	<b>1,07,424</b>	<b>1,06,276</b>	<b>24,099</b>	<b>12,187</b>	<b>11,912</b>
		<b>Rural</b>	<b>40,414</b>	<b>1,81,501</b>	<b>91,184</b>	<b>90,317</b>	<b>20,446</b>	<b>10,361</b>	<b>10,085</b>
		<b>Urban</b>	<b>7,102</b>	<b>32,199</b>	<b>16,240</b>	<b>15,959</b>	<b>3,653</b>	<b>1,826</b>	<b>1,827</b>
0169	Nelamangala	Total	9,542	40,650	20,358	20,292	4,334	2,198	2,136
		Rural	9,265	39,479	19,762	19,717	4,202	2,128	2,074
		Urban	277	1,171	596	575	132	70	62
0170	Dod Ballapur	Total	11,670	52,037	26,040	25,997	5,755	2,898	2,857
		Rural	11,293	50,309	25,141	25,168	5,575	2,816	2,759
		Urban	377	1,728	899	829	180	82	98
0171	Devanahalli	Total	8,578	39,705	20,097	19,608	4,582	2,376	2,206
		Rural	8,578	39,705	20,097	19,608	4,582	2,376	2,206
		Urban	-	-	-	-	-	-	-
0172	Hosakote	Total	11,278	52,008	26,184	25,824	6,087	3,041	3,046
		Rural	11,278	52,008	26,184	25,824	6,087	3,041	3,046
		Urban	-	-	-	-	-	-	-
<b>URBAN</b>									
803232	Nelamangala (TMC)	Urban	1,107	4,878	2,504	2,374	605	324	281
624949	Arasinakunte (CT)	Urban	277	1,171	596	575	132	70	62
	Dod Ballapur (CMC + OG)	Urban	2,106	9,290	4,703	4,587	962	473	489
625246	Basettihalli (CT)	Urban	247	1,174	624	550	123	59	64
803234	Vijayapura (TMC)	Urban	761	3,625	1,797	1,828	465	225	240
803235	Devanahalli (TMC)	Urban	1,319	6,187	3,082	3,105	730	362	368
803236	Hosakote (TMC)	Urban	1,285	5,874	2,934	2,940	636	313	323

PRIMARY CENSUS ABSTRACT

FOR SCHEDULED CASTES

Literates			Illiterates			Total workers			Total/ Rural/	District/	CD Block/ Town
Persons	Males	Females	Persons	Males	Females	Persons	Males	Females	Urban		
11	12	13	14	15	16	17	18	19	3	2	
<b>1,30,136</b>	<b>73,075</b>	<b>57,061</b>	<b>83,564</b>	<b>34,349</b>	<b>49,215</b>	<b>1,02,088</b>	<b>64,392</b>	<b>37,696</b>	<b>Total</b>	<b>Bangalore Rural - District</b>	
<b>1,08,380</b>	<b>61,181</b>	<b>47,199</b>	<b>73,121</b>	<b>30,003</b>	<b>43,118</b>	<b>89,183</b>	<b>55,313</b>	<b>33,870</b>	<b>Rural</b>		
<b>21,756</b>	<b>11,894</b>	<b>9,862</b>	<b>10,443</b>	<b>4,346</b>	<b>6,097</b>	<b>12,905</b>	<b>9,079</b>	<b>3,826</b>	<b>Urban</b>		
25,402	14,269	11,133	15,248	6,089	9,159	18,541	12,286	6,255	Total	Nelamangala	
24,566	13,817	10,749	14,913	5,945	8,968	18,072	11,937	6,135	Rural		
836	452	384	335	144	191	469	349	120	Urban		
30,733	17,343	13,390	21,304	8,697	12,607	27,364	16,072	11,292	Total	Dod Ballapur	
29,466	16,617	12,849	20,843	8,524	12,319	26,669	15,568	11,101	Rural		
1,267	726	541	461	173	288	695	504	191	Urban		
22,991	13,002	9,989	16,714	7,095	9,619	20,071	12,099	7,972	Total	Devanahalli	
22,991	13,002	9,989	16,714	7,095	9,619	20,071	12,099	7,972	Rural		
-	-	-	-	-	-	-	-	-	Urban		
31,357	17,745	13,612	20,651	8,439	12,212	24,371	15,709	8,662	Total	Hosakote	
31,357	17,745	13,612	20,651	8,439	12,212	24,371	15,709	8,662	Rural		
-	-	-	-	-	-	-	-	-	Urban		
<b>URBAN</b>											
3,527	1,912	1,615	1,351	592	759	1,890	1,344	546	Urban	Nelamangala (TMC)	
836	452	384	335	144	191	469	349	120	Urban	Arasinakunte (CT)	
6,362	3,514	2,848	2,928	1,189	1,739	3,865	2,698	1,167	Urban	Dod Ballapur (CMC + OG)	
865	501	364	309	123	186	463	346	117	Urban	Basettihalli (CT)	
2,194	1,217	977	1,431	580	851	1,518	1,027	491	Urban	Vijayapura (TMC)	
3,871	2,121	1,750	2,316	961	1,355	2,491	1,720	771	Urban	Devanahalli (TMC)	
4,101	2,177	1,924	1,773	757	1,016	2,209	1,595	614	Urban	Hosakote (TMC)	

## PRIMARY CENSUS ABSTRACT

Location code number	District/ CD Block/ Town	Total/ Rural/ Urban	Industrial category									
			Main workers			Cultivators			Agricultural labourers			
			Persons	Males	Females	Persons	Males	Females	Persons	Males	Females	
1	2	3	20	21	22	23	24	25	26	27	28	
<b>Bangalore Rural - District</b>			<b>Total</b>	<b>82,869</b>	<b>55,452</b>	<b>27,417</b>	<b>18,327</b>	<b>13,503</b>	<b>4,824</b>	<b>26,695</b>	<b>14,311</b>	<b>12,384</b>
			<b>Rural</b>	<b>71,657</b>	<b>47,400</b>	<b>24,257</b>	<b>18,083</b>	<b>13,325</b>	<b>4,758</b>	<b>25,967</b>	<b>13,911</b>	<b>12,056</b>
			<b>Urban</b>	<b>11,212</b>	<b>8,052</b>	<b>3,160</b>	<b>244</b>	<b>178</b>	<b>66</b>	<b>728</b>	<b>400</b>	<b>328</b>
0169	Nelamangala	Total	15,280	10,633	4,647	4,401	3,344	1,057	3,302	1,810	1,492	
		Rural	14,850	10,308	4,542	4,390	3,335	1,055	3,298	1,808	1,490	
		Urban	430	325	105	11	9	2	4	2	2	
0170	Dod Ballapur	Total	20,876	13,418	7,458	6,635	4,824	1,811	7,289	3,563	3,726	
		Rural	20,228	12,941	7,287	6,633	4,823	1,810	7,278	3,556	3,722	
		Urban	648	477	171	2	1	1	11	7	4	
0171	Devanahalli	Total	16,091	10,402	5,689	3,429	2,515	914	7,525	4,165	3,360	
		Rural	16,091	10,402	5,689	3,429	2,515	914	7,525	4,165	3,360	
		Urban	-	-	-	-	-	-	-	-	-	
0172	Hosakote	Total	20,488	13,749	6,739	3,631	2,652	979	7,866	4,382	3,484	
		Rural	20,488	13,749	6,739	3,631	2,652	979	7,866	4,382	3,484	
		Urban	-	-	-	-	-	-	-	-	-	
<b>URBAN</b>												
803232	Nelamangala (TMC)	Urban	1,693	1,226	467	13	10	3	19	12	7	
624949	Arasinakunte (CT)	Urban	430	325	105	11	9	2	4	2	2	
Dod Ballapur (CMC +												
803233	OG)	Urban	3,296	2,359	937	32	21	11	27	14	13	
625246	Basettiahalli (CT)	Urban	447	338	109	1	-	1	6	5	1	
803234	Vijayapura (TMC)	Urban	1,398	959	439	35	24	11	174	87	87	
803235	Devanahalli (TMC)	Urban	2,086	1,478	608	130	96	34	353	193	160	
803236	Hosakote (TMC)	Urban	1,862	1,367	495	22	18	4	145	87	58	

PRIMARY CENSUS ABSTRACT

**FOR SCHEDULED CASTES**

of main workers

Household industry workers			Other workers			Marginal workers			Total/ Rural/ Urban	District/ CD Block/ Town
Persons	Males	Females	Persons	Males	Females	Persons	Males	Females	3	2
29	30	31	32	33	34	35	36	37		
<b>1,715</b>	<b>1,151</b>	<b>564</b>	<b>36,132</b>	<b>26,487</b>	<b>9,645</b>	<b>19,219</b>	<b>8,940</b>	<b>10,279</b>	<b>Total</b>	<b>Bangalore Rural -</b>
<b>1,346</b>	<b>875</b>	<b>471</b>	<b>26,261</b>	<b>19,289</b>	<b>6,972</b>	<b>17,526</b>	<b>7,913</b>	<b>9,613</b>	<b>Rural</b>	<b>District</b>
<b>369</b>	<b>276</b>	<b>93</b>	<b>9,871</b>	<b>7,198</b>	<b>2,673</b>	<b>1,693</b>	<b>1,027</b>	<b>666</b>	<b>Urban</b>	
439	328	111	7,138	5,151	1,987	3,261	1,653	1,608	Total	Nelamangala
414	307	107	6,748	4,858	1,890	3,222	1,629	1,593	Rural	
25	21	4	390	293	97	39	24	15	Urban	
447	284	163	6,505	4,747	1,758	6,488	2,654	3,834	Total	Dod Ballapur
437	278	159	5,880	4,284	1,596	6,441	2,627	3,814	Rural	
10	6	4	625	463	162	47	27	20	Urban	
221	110	111	4,916	3,612	1,304	3,980	1,697	2,283	Total	Devanahalli
221	110	111	4,916	3,612	1,304	3,980	1,697	2,283	Rural	
-	-	-	-	-	-	-	-	-	Urban	
274	180	94	8,717	6,535	2,182	3,883	1,960	1,923	Total	Hosakote
274	180	94	8,717	6,535	2,182	3,883	1,960	1,923	Rural	
-	-	-	-	-	-	-	-	-	Urban	
<b>URBAN</b>										
83	57	26	1,578	1,147	431	197	118	79	Urban	Nelamangala (TMC)
25	21	4	390	293	97	39	24	15	Urban	Arasinakunte (CT)
191	151	40	3,046	2,173	873	569	339	230	Urban	Dod Ballapur (CMC + OG)
1	1	-	439	332	107	16	8	8	Urban	Basetihalli (CT)
29	19	10	1,160	829	331	120	68	52	Urban	Vijayapura (TMC)
11	8	3	1,592	1,181	411	405	242	163	Urban	Devanahalli (TMC)
29	19	10	1,666	1,243	423	347	228	119	Urban	Hosakote (TMC)

## PRIMARY CENSUS ABSTRACT

Location code number	District/ CD Block/ Town	Total/ Rural/ Urban	Industrial category of									
			Cultivators			Agricultural labourers			Household industry workers			
			Persons	Males	Females	Persons	Males	Females	Persons	Males	Females	
1	2	3	38	39	40	41	42	43	44	45	46	
<b>Bangalore Rural - District</b>			<b>Total</b>	<b>1,584</b>	<b>654</b>	<b>930</b>	<b>9,408</b>	<b>3,664</b>	<b>5,744</b>	<b>1,112</b>	<b>481</b>	<b>631</b>
			<b>Rural</b>	<b>1,566</b>	<b>642</b>	<b>924</b>	<b>9,163</b>	<b>3,558</b>	<b>5,605</b>	<b>972</b>	<b>412</b>	<b>560</b>
			<b>Urban</b>	<b>18</b>	<b>12</b>	<b>6</b>	<b>245</b>	<b>106</b>	<b>139</b>	<b>140</b>	<b>69</b>	<b>71</b>
0169	Nelamangala	Total	336	140	196	1,214	488	726	243	116	127	
		Rural	336	140	196	1,203	483	720	240	116	124	
		Urban	-	-	-	11	5	6	3	-	3	
0170	Dod Ballapur	Total	727	258	469	4,120	1,526	2,594	333	141	192	
		Rural	726	258	468	4,117	1,526	2,591	328	137	191	
		Urban	1	-	1	3	-	3	5	4	1	
0171	Devanahalli	Total	233	105	128	2,066	787	1,279	193	51	142	
		Rural	233	105	128	2,066	787	1,279	193	51	142	
		Urban	-	-	-	-	-	-	-	-	-	
0172	Hosakote	Total	271	139	132	1,777	762	1,015	211	108	103	
		Rural	271	139	132	1,777	762	1,015	211	108	103	
		Urban	-	-	-	-	-	-	-	-	-	
<b>URBAN</b>												
803232	Nelamangala (TMC)	Urban	3	2	1	6	1	5	13	6	7	
624949	Arasinakunte (CT)	Urban	-	-	-	11	5	6	3	-	3	
	Dod Ballapur (CMC +											
803233	OG)	Urban	3	2	1	6	3	3	78	42	36	
625246	Basettihalli (CT)	Urban	1	-	1	3	-	3	1	1	-	
803234	Vijayapura (TMC)	Urban	4	3	1	22	8	14	15	10	5	
803235	Devanahalli (TMC)	Urban	5	3	2	65	14	51	23	5	18	
803236	Hosakote (TMC)	Urban	2	2	-	132	75	57	7	5	2	

PRIMARY CENSUS ABSTRACT

FOR SCHEDULED CASTES

marginal workers						Total/ Rural/ Urban	District/ Town	CD Block/ Town	Location code number
Other workers			Non-workers						
Persons	Males	Females	Persons	Males	Females				
47	48	49	50	51	52	3	2	1	
							<b>Bangalore Rural -</b>		
7,115	4,141	2,974	1,11,612	43,032	68,580	Total	<b>District</b>	<b>583</b>	
5,825	3,301	2,524	92,318	35,871	56,447	Rural			
1,290	840	450	19,294	7,161	12,133	Urban			
1,468	909	559	22,109	8,072	14,037	Total	Nelamangala	0169	
1,443	890	553	21,407	7,825	13,582	Rural			
25	19	6	702	247	455	Urban			
1,308	729	579	24,673	9,968	14,705	Total	Dod Ballapur	0170	
1,270	706	564	23,640	9,573	14,067	Rural			
38	23	15	1,033	395	638	Urban			
1,488	754	734	19,634	7,998	11,636	Total	Devanahalli	0171	
1,488	754	734	19,634	7,998	11,636	Rural			
-	-	-	-	-	-	Urban			
1,624	951	673	27,637	10,475	17,162	Total	Hosakote	0172	
1,624	951	673	27,637	10,475	17,162	Rural			
-	-	-	-	-	-	Urban			
							<b>URBAN</b>		
175	109	66	2,988	1,160	1,828	Urban	Nelamangala (TMC)	803232	
25	19	6	702	247	455	Urban	Arasinakunte (CT)	624949	
482	292	190	5,425	2,005	3,420	Urban	Dod Ballapur (CMC + OG)	803233	
11	7	4	711	278	433	Urban	Basettiahalli (CT)	625246	
79	47	32	2,107	770	1,337	Urban	Vijayapura (TMC)	803234	
312	220	92	3,696	1,362	2,334	Urban	Devanahalli (TMC)	803235	
206	146	60	3,665	1,339	2,326	Urban	Hosakote (TMC)	803236	





# **Primary Census Abstract for Scheduled Tribes (ST)**

## PRIMARY CENSUS ABSTRACT

Location code number	District/ CD Block/ Town	Total/ Rural/ Urban	Number of households with ST as head	Total population (including institutional and houseless population)			Population in the age-group 0-6		
				Persons	Males	Females	Persons	Males	Females
				5	6	7	8	9	10
<b>583</b>	<b>Bangalore Rural - District</b>	<b>Total</b>	<b>12,024</b>	<b>52,903</b>	<b>27,147</b>	<b>25,756</b>	<b>5,998</b>	<b>3,071</b>	<b>2,927</b>
		<b>Rural</b>	<b>9,964</b>	<b>44,412</b>	<b>22,809</b>	<b>21,603</b>	<b>4,998</b>	<b>2,572</b>	<b>2,426</b>
		<b>Urban</b>	<b>2,060</b>	<b>8,491</b>	<b>4,338</b>	<b>4,153</b>	<b>1,000</b>	<b>499</b>	<b>501</b>
0169	Nelamangala	Total	1,856	7,482	3,848	3,634	834	455	379
		Rural	1,784	7,212	3,708	3,504	806	442	364
		Urban	72	270	140	130	28	13	15
0170	Dod Ballapur	Total	2,953	12,472	6,426	6,046	1,355	695	660
		Rural	2,727	11,636	5,963	5,673	1,267	639	628
		Urban	226	836	463	373	88	56	32
0171	Devanahalli	Total	3,683	17,451	8,930	8,521	1,972	990	982
		Rural	3,683	17,451	8,930	8,521	1,972	990	982
		Urban	-	-	-	-	-	-	-
0172	Hosakote	Total	1,770	8,113	4,208	3,905	953	501	452
		Rural	1,770	8,113	4,208	3,905	953	501	452
		Urban	-	-	-	-	-	-	-
<b>URBAN</b>									
803232	Nelamangala (TMC)	Urban	260	1,024	522	502	101	49	52
624949	Arasinakunte (CT)	Urban	72	270	140	130	28	13	15
	Dod Ballapur (CMC + OG)	Urban	497	1,941	1,019	922	243	125	118
625246	Basettihalli (CT)	Urban	184	682	377	305	68	41	27
803234	Vijayapura (TMC)	Urban	377	1,665	829	836	194	89	105
803235	Devanahalli (TMC)	Urban	298	1,269	634	635	144	73	71
803236	Hosakote (TMC)	Urban	372	1,640	817	823	222	109	113

PRIMARY CENSUS ABSTRACT

FOR SCHEDULED TRIBES

Literates			Illiterates			Total workers			Total/ Rural/	District/ CD Block/ Town
Persons	Males	Females	Persons	Males	Females	Persons	Males	Females	Urban	
11	12	13	14	15	16	17	18	19	3	2
<b>33,672</b>	<b>19,181</b>	<b>14,491</b>	<b>19,231</b>	<b>7,966</b>	<b>11,265</b>	<b>26,161</b>	<b>16,661</b>	<b>9,500</b>	<b>Total</b>	<b>Bangalore Rural - District</b>
<b>27,573</b>	<b>15,846</b>	<b>11,727</b>	<b>16,839</b>	<b>6,963</b>	<b>9,876</b>	<b>22,448</b>	<b>14,045</b>	<b>8,403</b>	<b>Rural</b>	
<b>6,099</b>	<b>3,335</b>	<b>2,764</b>	<b>2,392</b>	<b>1,003</b>	<b>1,389</b>	<b>3,713</b>	<b>2,616</b>	<b>1,097</b>	<b>Urban</b>	
4,919	2,747	2,172	2,563	1,101	1,462	3,590	2,408	1,182	Total	Nelamangala
4,709	2,635	2,074	2,503	1,073	1,430	3,466	2,319	1,147	Rural	
210	112	98	60	28	32	124	89	35	Urban	
7,872	4,524	3,348	4,600	1,902	2,698	6,932	4,056	2,876	Total	Dod Ballapur
7,213	4,147	3,066	4,423	1,816	2,607	6,504	3,758	2,746	Rural	
659	377	282	177	86	91	428	298	130	Urban	
10,757	6,201	4,556	6,694	2,729	3,965	8,645	5,392	3,253	Total	Devanahalli
10,757	6,201	4,556	6,694	2,729	3,965	8,645	5,392	3,253	Rural	
-	-	-	-	-	-	-	-	-	Urban	
4,894	2,863	2,031	3,219	1,345	1,874	3,833	2,576	1,257	Total	Hosakote
4,894	2,863	2,031	3,219	1,345	1,874	3,833	2,576	1,257	Rural	
-	-	-	-	-	-	-	-	-	Urban	
<b>URBAN</b>										
788	420	368	236	102	134	429	316	113	Urban	Nelamangala (TMC)
210	112	98	60	28	32	124	89	35	Urban	Arasinakunte (CT)
1,393	779	614	548	240	308	871	624	247	Urban	Dod Ballapur (CMC + OG)
548	315	233	134	62	72	359	246	113	Urban	Basettihalli (CT)
1,154	630	524	511	199	312	784	516	268	Urban	Vijayapura (TMC)
864	476	388	405	158	247	508	363	145	Urban	Devanahalli (TMC)
1,142	603	539	498	214	284	638	462	176	Urban	Hosakote (TMC)

## PRIMARY CENSUS ABSTRACT

Location code number	District/ CD Block/ Town	Total/ Rural/ Urban	Industrial category									
			Main workers			Cultivators			Agricultural labourers			
			Persons	Males	Females	Persons	Males	Females	Persons	Males	Females	
1	2	3	20	21	22	23	24	25	26	27	28	
<b>Bangalore Rural - District</b>			<b>Total</b>	<b>21,090</b>	<b>14,371</b>	<b>6,719</b>	<b>6,646</b>	<b>4,844</b>	<b>1,802</b>	<b>4,987</b>	<b>2,740</b>	<b>2,247</b>
			<b>Rural</b>	<b>17,838</b>	<b>12,029</b>	<b>5,809</b>	<b>6,526</b>	<b>4,755</b>	<b>1,771</b>	<b>4,781</b>	<b>2,628</b>	<b>2,153</b>
			<b>Urban</b>	<b>3,252</b>	<b>2,342</b>	<b>910</b>	<b>120</b>	<b>89</b>	<b>31</b>	<b>206</b>	<b>112</b>	<b>94</b>
0169	Nelamangala	Total	2,963	2,096	867	930	710	220	503	259	244	
		Rural	2,853	2,018	835	930	710	220	502	258	244	
		Urban	110	78	32	-	-	-	1	1	-	
0170	Dod Ballapur	Total	5,343	3,436	1,907	2,043	1,388	655	1,290	656	634	
		Rural	4,937	3,154	1,783	2,040	1,385	655	1,287	654	633	
		Urban	406	282	124	3	3	-	3	2	1	
0171	Devanahalli	Total	6,718	4,541	2,177	2,629	1,999	630	1,973	1,097	876	
		Rural	6,718	4,541	2,177	2,629	1,999	630	1,973	1,097	876	
		Urban	-	-	-	-	-	-	-	-	-	
0172	Hosakote	Total	3,330	2,316	1,014	927	661	266	1,019	619	400	
		Rural	3,330	2,316	1,014	927	661	266	1,019	619	400	
		Urban	-	-	-	-	-	-	-	-	-	
<b>URBAN</b>												
803232	Nelamangala (TMC)	Urban	380	285	95	4	3	1	7	5	2	
624949	Arasinakunte (CT)	Urban	110	78	32	-	-	-	1	1	-	
Dod Ballapur (CMC +												
803233	OG)	Urban	776	572	204	7	4	3	11	7	4	
625246	Basettiahalli (CT)	Urban	346	238	108	3	3	-	3	2	1	
803234	Vijayapura (TMC)	Urban	691	475	216	54	35	19	74	37	37	
803235	Devanahalli (TMC)	Urban	437	309	128	42	35	7	79	44	35	
803236	Hosakote (TMC)	Urban	512	385	127	10	9	1	31	16	15	

PRIMARY CENSUS ABSTRACT

**FOR SCHEDULED TRIBES**

of main workers

Household industry workers			Other workers			Marginal workers			Total/ Rural/	District/ CD Block/ Town
Persons	Males	Females	Persons	Males	Females	Persons	Males	Females	Urban	
29	30	31	32	33	34	35	36	37	3	2
<b>335</b>	<b>226</b>	<b>109</b>	<b>9,122</b>	<b>6,561</b>	<b>2,561</b>	<b>5,071</b>	<b>2,290</b>	<b>2,781</b>	<b>Total</b>	<b>Bangalore Rural -</b>
<b>222</b>	<b>135</b>	<b>87</b>	<b>6,309</b>	<b>4,511</b>	<b>1,798</b>	<b>4,610</b>	<b>2,016</b>	<b>2,594</b>	<b>Rural</b>	<b>District</b>
<b>113</b>	<b>91</b>	<b>22</b>	<b>2,813</b>	<b>2,050</b>	<b>763</b>	<b>461</b>	<b>274</b>	<b>187</b>	<b>Urban</b>	
36	28	8	1,494	1,099	395	627	312	315	Total	Nelamangala
33	26	7	1,388	1,024	364	613	301	312	Rural	
3	2	1	106	75	31	14	11	3	Urban	
98	59	39	1,912	1,333	579	1,589	620	969	Total	Dod Ballapur
97	59	38	1,513	1,056	457	1,567	604	963	Rural	
1	-	1	399	277	122	22	16	6	Urban	
62	34	28	2,054	1,411	643	1,927	851	1,076	Total	Devanahalli
62	34	28	2,054	1,411	643	1,927	851	1,076	Rural	
-	-	-	-	-	-	-	-	-	Urban	
30	16	14	1,354	1,020	334	503	260	243	Total	Hosakote
30	16	14	1,354	1,020	334	503	260	243	Rural	
-	-	-	-	-	-	-	-	-	Urban	
										<b>URBAN</b>
13	12	1	356	265	91	49	31	18	Urban	Nelamangala (TMC)
3	2	1	106	75	31	14	11	3	Urban	Arasinakunte (CT)
57	48	9	701	513	188	95	52	43	Urban	Dod Ballapur (CMC + OG)
1	-	1	339	233	106	13	8	5	Urban	Basettihalli (CT)
22	18	4	541	385	156	93	41	52	Urban	Vijayapura (TMC)
3	1	2	313	229	84	71	54	17	Urban	Devanahalli (TMC)
14	10	4	457	350	107	126	77	49	Urban	Hosakote (TMC)

## PRIMARY CENSUS ABSTRACT

Location code number	District/ CD Block/ Town	Total/ Rural/ Urban	Industrial category of								
			Cultivators			Agricultural labourers			Household industry workers		
			Persons	Males	Females	Persons	Males	Females	Persons	Males	Females
1	2	3	38	39	40	41	42	43	44	45	46
<b>583</b>	<b>Bangalore Rural - District</b>	<b>Total</b>	<b>690</b>	<b>298</b>	<b>392</b>	<b>2,193</b>	<b>830</b>	<b>1,363</b>	<b>246</b>	<b>90</b>	<b>156</b>
		<b>Rural</b>	<b>678</b>	<b>292</b>	<b>386</b>	<b>2,162</b>	<b>816</b>	<b>1,346</b>	<b>193</b>	<b>72</b>	<b>121</b>
		<b>Urban</b>	<b>12</b>	<b>6</b>	<b>6</b>	<b>31</b>	<b>14</b>	<b>17</b>	<b>53</b>	<b>18</b>	<b>35</b>
0169	Nelamangala	Total	42	19	23	286	87	199	25	17	8
		Rural	42	19	23	284	85	199	24	16	8
		Urban	-	-	-	2	2	-	1	1	-
0170	Dod Ballapur	Total	299	138	161	786	267	519	96	30	66
		Rural	299	138	161	785	266	519	95	29	66
		Urban	-	-	-	1	1	-	1	1	-
0171	Devanahalli	Total	246	112	134	846	339	507	67	22	45
		Rural	246	112	134	846	339	507	67	22	45
		Urban	-	-	-	-	-	-	-	-	-
0172	Hosakote	Total	91	23	68	247	126	121	7	5	2
		Rural	91	23	68	247	126	121	7	5	2
		Urban	-	-	-	-	-	-	-	-	-
	<b>URBAN</b>										
803232	Nelamangala (TMC)	Urban	-	-	-	2	1	1	4	2	2
624949	Arasinakunte (CT)	Urban	-	-	-	2	2	-	1	1	-
	Dod Ballapur (CMC + OG)	Urban	2	-	2	3	2	1	14	3	11
625246	Basettihalli (CT)	Urban	-	-	-	1	1	-	-	-	-
803234	Vijayapura (TMC)	Urban	4	2	2	8	3	5	11	1	10
803235	Devanahalli (TMC)	Urban	2	2	-	9	4	5	7	6	1
803236	Hosakote (TMC)	Urban	4	2	2	6	1	5	16	5	11

PRIMARY CENSUS ABSTRACT

**FOR SCHEDULED TRIBES**

marginal workers						Total/ Rural/ Urban	District/ CD Block/ Town	Location code number
Other workers			Non-workers					
Persons	Males	Females	Persons	Males	Females			
47	48	49	50	51	52	3	2	1
<b>1,942</b>	<b>1,072</b>	<b>870</b>	<b>26,742</b>	<b>10,486</b>	<b>16,256</b>	<b>Total</b>	<b>Bangalore Rural -</b>	
<b>1,577</b>	<b>836</b>	<b>741</b>	<b>21,964</b>	<b>8,764</b>	<b>13,200</b>	<b>Rural</b>	<b>District</b>	<b>583</b>
<b>365</b>	<b>236</b>	<b>129</b>	<b>4,778</b>	<b>1,722</b>	<b>3,056</b>	<b>Urban</b>		
274	189	85	3,892	1,440	2,452	Total	Nelamangala	0169
263	181	82	3,746	1,389	2,357	Rural		
11	8	3	146	51	95	Urban		
408	185	223	5,540	2,370	3,170	Total	Dod Ballapur	0170
388	171	217	5,132	2,205	2,927	Rural		
20	14	6	408	165	243	Urban		
768	378	390	8,806	3,538	5,268	Total	Devanahalli	0171
768	378	390	8,806	3,538	5,268	Rural		
-	-	-	-	-	-	Urban		
158	106	52	4,280	1,632	2,648	Total	Hosakote	0172
158	106	52	4,280	1,632	2,648	Rural		
-	-	-	-	-	-	Urban		
<b>URBAN</b>								
43	28	15	595	206	389	Urban	Nelamangala (TMC)	803232
11	8	3	146	51	95	Urban	Arasinakunte (CT)	624949
76	47	29	1,070	395	675	Urban	Dod Ballapur (CMC + OG)	803233
12	7	5	323	131	192	Urban	Basettihalli (CT)	625246
70	35	35	881	313	568	Urban	Vijayapura (TMC)	803234
53	42	11	761	271	490	Urban	Devanahalli (TMC)	803235
100	69	31	1,002	355	647	Urban	Hosakote (TMC)	803236





**Rural PCA-C.D. blocks wise  
Village Primary Census  
Abstract**

VILLAGE PRIMARY  
C D Block -

Location code number	Name of Village	Area of Village in hectares	Number of households	Total population (including institutional and houseless population)			Population in the age-group 0-6		
				Persons	Males	Females	Persons	Males	Females
1	2	3	4	5	6	7	8	9	10
<b>0169</b>	<b>Nelamangala (Total)</b>	<b>50,736.98</b>	<b>42,152</b>	<b>1,73,657</b>	<b>88,664</b>	<b>84,993</b>	<b>18,350</b>	<b>9,391</b>	<b>8,959</b>
<b>0169</b>	<b>Nelamangala (Rural)</b>	<b>50,196.98</b>	<b>39,412</b>	<b>1,63,090</b>	<b>83,242</b>	<b>79,848</b>	<b>17,165</b>	<b>8,784</b>	<b>8,381</b>
<b>0169</b>	<b>Nelamangala (Urban)</b>	<b>540.00</b>	<b>2,740</b>	<b>10,567</b>	<b>5,422</b>	<b>5,145</b>	<b>1,185</b>	<b>607</b>	<b>578</b>
<b>RURAL</b>									
624707	Halenahalli	284.36	192	864	443	421	90	46	44
624708	Jajoor	102.70	58	287	152	135	39	19	20
624709	Makenahalli	458.76	146	595	315	280	60	32	28
624710	Kuruvel Thimmanahalli	159.75	36	136	67	69	7	5	2
624711	Yelekyathanahalli	314.87	101	414	231	183	27	15	12
624712	Bennegere	105.80	38	169	79	90	13	5	8
624713	Benchanahalli	351.32	234	907	454	453	80	42	38
624714	Maralakunte	429.20	335	1,281	626	655	113	62	51
624715	Chikkannanahalli	133.25	20	85	45	40	6	2	4
624716	Hulleharve	225.20	73	279	143	136	27	10	17
624717	Baragoor	370.51	186	632	305	327	54	23	31
624718	Madaga	220.98	8	31	19	12	2	2	-
624719	Chikkanapalya	53.43	8	35	17	18	7	3	4
624720	Giriyanaapalya	54.81	31	140	73	67	12	8	4
624721	Kuntbommanahalli	234.09	100	467	224	243	53	18	35
624722	Dasenahalli	395.13	172	772	390	382	86	41	45
624723	Heggunda	490.72	487	2,079	1,049	1,030	229	115	114
624724	Bugadihalli	216.13	138	667	364	303	82	51	31
624725	Narasipura	278.39	188	828	444	384	103	54	49
624726	Bettadahosahalli	116.00	18	87	39	48	7	3	4
624727	Ramanahalli	83.07	5	21	10	11	4	2	2
624728	Halenijagal	773.39	250	1,006	507	499	78	34	44
624729	Devarahosahalli	316.43	287	1,258	631	627	99	43	56
624730	Kamalapura	219.96	150	583	300	283	42	18	24
624731	Biragondanahalli	108.74	53	239	112	127	31	13	18
624732	Kallunaikanahalli	186.15	61	253	118	135	28	14	14
624733	Agalakuppa	392.92	281	1,239	613	626	138	73	65
624734	Nijagal	189.59	74	312	158	154	33	17	16
624735	Nijagal Kempohalli	192.28	137	563	285	278	77	43	34
624736	Channohalli	83.35	54	222	108	114	31	13	18
624737	Imchanahalli	89.00	78	324	162	162	31	17	14
624738	Govindapura	60.19	65	248	121	127	26	13	13
624739	Karimanne	215.06	107	451	211	240	51	22	29
624740	Thattekere	189.74	74	301	150	151	31	19	12
624741	Nidavanda	450.22	370	1,540	799	741	163	88	75
624742	Maddenahalli	135.59	98	381	190	191	40	17	23
624743	Lakkuru	322.13	493	2,391	1,213	1,178	312	146	166
624744	Sompura	185.04	1,078	4,336	2,278	2,058	545	293	252
624745	Thimmanaikanahalli	71.58	88	360	203	157	33	21	12
624746	Pemmanahalli	188.22	179	666	353	313	74	42	32
624747	Bharathipura	98.73	104	450	228	222	40	24	16
624748	Yedehalli	224.44	130	581	279	302	85	36	49
624749	Chandanahosahalli	103.56	45	231	119	112	34	22	12
624750	Kengal	675.64	283	1,221	643	578	129	69	60
624751	Veerasagara	397.29	110	442	221	221	32	18	14
624752	Sripathihalli	231.24	92	442	238	204	39	27	12
624753	Kuthagatta	158.56	103	451	215	236	57	25	32
624754	Bargenahalli	292.47	254	1,067	539	528	99	54	45
624755	Honnenahalli	248.75	265	1,123	537	586	92	49	43
624756	Srinivasapura	72.19	89	383	184	199	49	21	28
624757	Kengalkempohalli	123.86	137	534	264	270	59	27	32
624758	Hosahalli	236.85	147	614	343	271	74	46	28
624759	Billanakote	374.53	333	1,359	719	640	147	82	65
624760	Avverahalli	245.12	80	319	158	161	35	17	18
624761	Gottikere	122.94	99	379	186	193	34	17	17
624762	Shivagange	623.72	358	1,398	692	706	152	78	74

## PRIMARY CENSUS ABSTRACT

## CENSUS ABSTRACT

Nelamangala

Scheduled Castes population			Scheduled Tribes population			Literates			Name of Village
Persons	Males	Females	Persons	Males	Females	Persons	Males	Females	
11	12	13	14	15	16	17	18	19	2
<b>40,650</b>	<b>20,358</b>	<b>20,292</b>	<b>7,482</b>	<b>3,848</b>	<b>3,634</b>	<b>1,18,980</b>	<b>66,730</b>	<b>52,250</b>	<b>Nelamangala (Total)</b>
<b>39,479</b>	<b>19,762</b>	<b>19,717</b>	<b>7,212</b>	<b>3,708</b>	<b>3,504</b>	<b>1,10,625</b>	<b>62,241</b>	<b>48,384</b>	<b>Nelamangala (Rural)</b>
<b>1,171</b>	<b>596</b>	<b>575</b>	<b>270</b>	<b>140</b>	<b>130</b>	<b>8,355</b>	<b>4,489</b>	<b>3,866</b>	<b>Nelamangala (Urban)</b>
<b>RURAL</b>									
252	120	132	42	21	21	609	342	267	Halenahalli
57	30	27	60	33	27	197	120	77	Jajoor
208	118	90	56	27	29	330	203	127	Makenahalli
-	-	-	-	-	-	107	58	49	Kuruvel Thimmanahalli
22	15	7	67	40	27	339	204	135	Yelekyathanahalli
-	-	-	-	-	-	119	62	57	Bennegere
248	127	121	11	4	7	539	308	231	Benchanahalli
395	191	204	-	-	-	821	438	383	Maralakunte
-	-	-	-	-	-	63	38	25	Chikkannanahalli
55	28	27	-	-	-	160	104	56	Hulleharve
164	79	85	42	19	23	298	187	111	Baragoor
-	-	-	-	-	-	18	13	5	Madaga
34	16	18	-	-	-	19	11	8	Chikkanapalya
4	2	2	-	-	-	85	51	34	Giriyanaapalya
82	40	42	-	-	-	274	164	110	Kuntbommanahalli
360	178	182	53	25	28	516	303	213	Dasenahalli
351	181	170	120	60	60	1,374	790	584	Heggunda
37	21	16	11	8	3	397	241	156	Bugadihalli
246	141	105	43	22	21	560	335	225	Narasipura
69	29	40	-	-	-	51	28	23	Bettadahosahalli
-	-	-	21	10	11	11	7	4	Ramanahalli
206	95	111	-	-	-	701	393	308	Halenijagal
243	125	118	61	30	31	1,010	548	462	Devarahosahalli
172	87	85	-	-	-	337	214	123	Kamalapura
22	8	14	-	-	-	126	72	54	Biragondanahalli
-	-	-	2	1	1	166	88	78	Kallunaikanahalli
304	141	163	350	176	174	806	440	366	Agalakuppa
96	44	52	3	3	-	195	106	89	Nijagal
160	80	80	71	38	33	367	200	167	Nijagal Kempohalli
72	29	43	-	-	-	151	83	68	Channahalli
237	117	120	6	2	4	195	113	82	Imchanahalli
242	119	123	-	-	-	148	89	59	Govindapura
57	23	34	78	40	38	317	168	149	Karimanne
86	38	48	24	12	12	208	112	96	Thattekere
468	233	235	154	77	77	1,036	613	423	Nidavanda
197	97	100	6	2	4	274	154	120	Maddenahalli
339	178	161	207	104	103	1,589	862	727	Lakkuru
493	262	231	190	101	89	3,392	1,851	1,541	Sompura
3	2	1	8	6	2	253	151	102	Thimmanaikanahalli
153	77	76	14	11	3	438	252	186	Pemmanahalli
160	78	82	-	-	-	302	167	135	Bharathipura
184	88	96	2	1	1	388	214	174	Yedehalli
33	16	17	-	-	-	123	71	52	Chandanahosahalli
240	134	106	44	23	21	697	424	273	Kengal
44	19	25	6	5	1	282	157	125	Veerasagara
6	4	2	102	58	44	288	176	112	Sripathihalli
66	28	38	16	6	10	325	172	153	Kuthagatta
461	231	230	54	28	26	725	396	329	Bargenahalli
636	303	333	37	16	21	736	388	348	Honnenahalli
316	154	162	-	-	-	221	124	97	Srinivasapura
56	28	28	12	7	5	396	222	174	Kengalkempohalli
33	20	13	72	36	36	401	244	157	Hosahalli
116	59	57	68	35	33	943	554	389	Billanakote
210	99	111	6	5	1	189	110	79	Avverahalli
286	138	148	-	-	-	240	143	97	Gottikere
333	162	171	81	41	40	1,048	560	488	Shivagange

VILLAGE PRIMARY  
C D Block -

Location code number	Name of Village	Illiterates			Total workers			Main workers		
		Persons	Males	Females	Persons	Males	Females	Persons	Males	Females
1	2	20	21	22	23	24	25	26	27	28
<b>0169</b>	<b>Nelamangala (Total)</b>	<b>54,677</b>	<b>21,934</b>	<b>32,743</b>	<b>78,145</b>	<b>54,907</b>	<b>23,238</b>	<b>66,642</b>	<b>49,069</b>	<b>17,573</b>
<b>0169</b>	<b>Nelamangala (Rural)</b>	<b>52,465</b>	<b>21,001</b>	<b>31,464</b>	<b>74,013</b>	<b>51,706</b>	<b>22,307</b>	<b>62,956</b>	<b>46,198</b>	<b>16,758</b>
<b>0169</b>	<b>Nelamangala (Urban)</b>	<b>2,212</b>	<b>933</b>	<b>1,279</b>	<b>4,132</b>	<b>3,201</b>	<b>931</b>	<b>3,686</b>	<b>2,871</b>	<b>815</b>
<b>RURAL</b>										
624707	Halenahalli	255	101	154	376	280	96	375	280	95
624708	Jajoor	90	32	58	124	90	34	89	70	19
624709	Makenahalli	265	112	153	333	178	155	168	154	14
624710	Kuruvel Thimmanahalli	29	9	20	105	50	55	67	38	29
624711	Yelekyathanahalli	75	27	48	294	154	140	75	59	16
624712	Bennegere	50	17	33	82	53	29	82	53	29
624713	Benchanahalli	368	146	222	455	273	182	454	272	182
624714	Maralakunte	460	188	272	899	430	469	886	421	465
624715	Chikkannanahalli	22	7	15	54	27	27	53	27	26
624716	Hulleharve	119	39	80	92	85	7	87	82	5
624717	Baragoor	334	118	216	214	171	43	118	115	3
624718	Madaga	13	6	7	10	9	1	9	9	-
624719	Chikkanapalya	16	6	10	10	10	-	6	6	-
624720	Giriyanapalya	55	22	33	44	41	3	43	40	3
624721	Kuntbommanahalli	193	60	133	145	127	18	139	125	14
624722	Dasenahalli	256	87	169	347	259	88	345	258	87
624723	Heggunda	705	259	446	985	636	349	767	519	248
624724	Bugadihalli	270	123	147	312	217	95	295	204	91
624725	Narasipura	268	109	159	288	233	55	269	219	50
624726	Bettadahosahalli	36	11	25	24	18	6	21	16	5
624727	Ramanahalli	10	3	7	6	6	-	5	5	-
624728	Halenijagal	305	114	191	484	331	153	473	323	150
624729	Devarahosahalli	248	83	165	497	379	118	434	332	102
624730	Kamalapura	246	86	160	222	217	5	217	213	4
624731	Biragondanahalli	113	40	73	134	76	58	134	76	58
624732	Kallunaikanahalli	87	30	57	141	81	60	141	81	60
624733	Agalakuppa	433	173	260	606	386	220	524	345	179
624734	Nijagal	117	52	65	193	107	86	193	107	86
624735	Nijagal Kempohalli	196	85	111	376	191	185	358	176	182
624736	Channahalli	71	25	46	82	68	14	61	50	11
624737	Imchanahalli	129	49	80	150	99	51	149	98	51
624738	Govindapura	100	32	68	131	72	59	126	71	55
624739	Karimanne	134	43	91	286	148	138	283	147	136
624740	Thattekere	93	38	55	180	96	84	179	95	84
624741	Nidavanda	504	186	318	555	474	81	521	446	75
624742	Maddenahalli	107	36	71	151	131	20	149	129	20
624743	Lakkuru	802	351	451	928	748	180	787	650	137
624744	Sompura	944	427	517	1,564	1,291	273	1,518	1,257	261
624745	Thimmanaikanahalli	107	52	55	152	130	22	146	124	22
624746	Pemmanahalli	228	101	127	261	211	50	124	115	9
624747	Bharathipura	148	61	87	164	133	31	161	130	31
624748	Yedehalli	193	65	128	225	170	55	114	85	29
624749	Chandanahosahalli	108	48	60	87	67	20	38	32	6
624750	Kengal	524	219	305	639	413	226	383	292	91
624751	Veerasagara	160	64	96	229	145	84	226	145	81
624752	Sripathihalli	154	62	92	266	162	104	261	158	103
624753	Kuthagatta	126	43	83	189	132	57	170	121	49
624754	Bargenahalli	342	143	199	568	344	224	542	325	217
624755	Honnenahalli	387	149	238	410	302	108	395	290	105
624756	Srinivasapura	162	60	102	124	121	3	82	80	2
624757	Kengalkempohalli	138	42	96	201	177	24	170	158	12
624758	Hosahalli	213	99	114	226	217	9	215	207	8
624759	Billanakote	416	165	251	566	415	151	506	371	135
624760	Avverahalli	130	48	82	155	105	50	126	93	33
624761	Gottikere	139	43	96	167	123	44	129	98	31
624762	Shivagange	350	132	218	578	419	159	569	414	155

## PRIMARY CENSUS ABSTRACT

CENSUS ABSTRACT  
Nelamangala

## Industrial category of main workers

Household industry													Name of Village 2
Cultivators			Agricultural labourers			workers			Other workers				
Persons	Males	Females	Persons	Males	Females	Persons	Males	Females	Persons	Males	Females		
29	30	31	32	33	34	35	36	37	38	39	40		
22,500	17,497	5,003	8,341	4,390	3,951	1,893	1,300	593	33,908	25,882	8,026	Nelamangala (Total)	
22,415	17,416	4,999	8,309	4,364	3,945	1,718	1,162	556	30,514	23,256	7,258	Nelamangala (Rural)	
85	81	4	32	26	6	175	138	37	3,394	2,626	768	Nelamangala (Urban)	
RURAL													
102	95	7	192	120	72	3	2	1	78	63	15	Halenahalli	
53	41	12	21	16	5	-	-	-	15	13	2	Jajoor	
119	113	6	5	1	4	-	-	-	44	40	4	Makenahalli	
48	33	15	15	5	10	4	-	4	-	-	-	Kuruvel Thimmanahalli	
64	54	10	6	1	5	3	2	1	2	2	-	Yeleyathanahalli	
67	39	28	4	3	1	-	-	-	11	11	-	Bennegere	
318	180	138	75	42	33	1	1	-	60	49	11	Benchanahalli	
823	395	428	32	7	25	-	-	-	31	19	12	Maralakunte	
47	23	24	-	-	-	-	-	-	6	4	2	Chikkannanahalli	
58	58	-	-	-	-	6	4	2	23	20	3	Hulleharve	
106	104	2	2	1	1	7	7	-	3	3	-	Baragoor	
8	8	-	-	-	-	1	1	-	-	-	-	Madaga	
6	6	-	-	-	-	-	-	-	-	-	-	Chikkanapalya	
33	30	3	-	-	-	3	3	-	7	7	-	Giriyapalya	
99	88	11	-	-	-	2	2	-	38	35	3	Kuntbommanahalli	
140	115	25	119	72	47	7	7	-	79	64	15	Dasenahalli	
392	278	114	97	29	68	11	6	5	267	206	61	Heggunda	
183	137	46	80	40	40	1	-	1	31	27	4	Bugadihalli	
101	87	14	6	2	4	6	6	-	156	124	32	Narasipura	
14	10	4	2	1	1	-	-	-	5	5	-	Bettadahosahalli	
4	4	-	-	-	-	-	-	-	1	1	-	Ramanahalli	
173	156	17	95	21	74	-	-	-	205	146	59	Halenijagal	
244	217	27	76	20	56	16	13	3	98	82	16	Devarahosahalli	
204	203	1	3	3	-	4	3	1	6	4	2	Kamalapura	
100	47	53	7	3	4	-	-	-	27	26	1	Biragondanahalli	
81	43	38	20	7	13	-	-	-	40	31	9	Kallunaikanahalli	
273	179	94	60	16	44	3	3	-	188	147	41	Agalakuppa	
61	51	10	9	7	2	2	2	-	121	47	74	Nijagal	
124	115	9	2	2	-	8	7	1	224	52	172	Nijagal Kempohalli	
40	33	7	2	1	1	4	3	1	15	13	2	Channohalli	
69	47	22	15	5	10	-	-	-	65	46	19	Imchanahalli	
17	12	5	3	2	1	2	1	1	104	56	48	Govindapura	
192	82	110	10	5	5	12	1	11	69	59	10	Karimanne	
114	51	63	28	14	14	-	-	-	37	30	7	Thattekere	
153	145	8	92	72	20	3	3	-	273	226	47	Nidavanda	
83	75	8	41	36	5	-	-	-	25	18	7	Maddenahalli	
253	234	19	47	39	8	83	19	64	404	358	46	Lakkuru	
113	101	12	90	66	24	38	23	15	1,277	1,067	210	Sompura	
77	72	5	-	-	-	-	-	-	69	52	17	Thimmanaikanahalli	
51	50	1	6	3	3	1	1	-	66	61	5	Pemmanahalli	
78	68	10	2	-	2	-	-	-	81	62	19	Bharathipura	
29	27	2	2	1	1	7	6	1	76	51	25	Yedehalli	
25	22	3	-	-	-	1	-	1	12	10	2	Chandanahosahalli	
292	220	72	6	3	3	2	1	1	83	68	15	Kengal	
186	117	69	10	4	6	5	5	-	25	19	6	Veerasagara	
222	124	98	6	4	2	3	2	1	30	28	2	Sripathihalli	
53	32	21	18	8	10	14	-	14	85	81	4	Kuthagatta	
274	150	124	125	69	56	4	1	3	139	105	34	Bargenahalli	
152	87	65	169	154	15	12	8	4	62	41	21	Honnenahalli	
73	73	-	-	-	-	-	-	-	9	7	2	Srinivasapura	
44	44	-	6	5	1	17	17	-	103	92	11	Kengalkempohalli	
149	144	5	3	3	-	1	1	-	62	59	3	Hosahalli	
216	165	51	151	92	59	6	4	2	133	110	23	Billanakote	
39	32	7	2	1	1	-	-	-	85	60	25	Avverahalli	
41	37	4	1	1	-	1	1	-	86	59	27	Gottikere	
111	97	14	89	63	26	2	1	1	367	253	114	Shivagange	

VILLAGE PRIMARY  
C D Block -

Industrial category

Location code number	Name of Village	Marginal workers			Cultivators			Agricultural labourers		
		Persons	Males	Females	Persons	Males	Females	Persons	Males	Females
1	2	41	42	43	44	45	46	47	48	49
<b>0169</b>	<b>Nelamangala (Total)</b>	<b>11,503</b>	<b>5,838</b>	<b>5,665</b>	<b>1,432</b>	<b>613</b>	<b>819</b>	<b>3,751</b>	<b>1,250</b>	<b>2,501</b>
<b>0169</b>	<b>Nelamangala (Rural)</b>	<b>11,057</b>	<b>5,508</b>	<b>5,549</b>	<b>1,423</b>	<b>606</b>	<b>817</b>	<b>3,707</b>	<b>1,220</b>	<b>2,487</b>
<b>0169</b>	<b>Nelamangala (Urban)</b>	<b>446</b>	<b>330</b>	<b>116</b>	<b>9</b>	<b>7</b>	<b>2</b>	<b>44</b>	<b>30</b>	<b>14</b>
<b>RURAL</b>										
624707	Halenahalli	1	-	1	-	-	-	-	-	-
624708	Jajoor	35	20	15	2	-	2	13	3	10
624709	Makenahalli	165	24	141	136	10	126	1	-	1
624710	Kuruvel Thimmanahalli	38	12	26	5	-	5	24	9	15
624711	Yeleyathanhalli	219	95	124	5	2	3	205	88	117
624712	Bennegere	-	-	-	-	-	-	-	-	-
624713	Benchanahalli	1	1	-	-	-	-	1	1	-
624714	Maralakunte	13	9	4	6	5	1	1	-	1
624715	Chikkannahalli	1	-	1	-	-	-	-	-	-
624716	Hulleharve	5	3	2	-	-	-	1	-	1
624717	Baragoor	96	56	40	12	9	3	53	28	25
624718	Madaga	1	-	1	-	-	-	1	-	1
624719	Chikkanapalya	4	4	-	1	1	-	3	3	-
624720	Giriyapalya	1	1	-	-	-	-	-	-	-
624721	Kuntbommanahalli	6	2	4	-	-	-	3	1	2
624722	Dasenahalli	2	1	1	1	-	1	-	-	-
624723	Heggunda	218	117	101	9	7	2	124	49	75
624724	Bugadihalli	17	13	4	2	1	1	2	2	-
624725	Narasipura	19	14	5	1	-	1	3	3	-
624726	Bettadahosahalli	3	2	1	-	-	-	1	-	1
624727	Ramanahalli	1	1	-	-	-	-	-	-	-
624728	Halenijagal	11	8	3	-	-	-	-	-	-
624729	Devarahosahalli	63	47	16	10	8	2	29	22	7
624730	Kamalapura	5	4	1	3	2	1	-	-	-
624731	Biragondanahalli	-	-	-	-	-	-	-	-	-
624732	Kallunaikanahalli	-	-	-	-	-	-	-	-	-
624733	Agalakuppa	82	41	41	6	4	2	19	5	14
624734	Nijagal	-	-	-	-	-	-	-	-	-
624735	Nijagal Kempohalli	18	15	3	2	2	-	1	1	-
624736	Channohalli	21	18	3	2	1	1	2	2	-
624737	Imchanahalli	1	1	-	1	1	-	-	-	-
624738	Govindapura	5	1	4	-	-	-	-	-	-
624739	Karimanne	3	1	2	1	-	1	1	-	1
624740	Thattkere	1	1	-	-	-	-	-	-	-
624741	Nidavanda	34	28	6	1	1	-	4	1	3
624742	Maddenahalli	2	2	-	2	2	-	-	-	-
624743	Lakkuru	141	98	43	4	4	-	77	43	34
624744	Sompura	46	34	12	4	3	1	-	-	-
624745	Thimmanaikanahalli	6	6	-	-	-	-	-	-	-
624746	Pemmanahalli	137	96	41	-	-	-	34	14	20
624747	Bharathipura	3	3	-	1	1	-	-	-	-
624748	Yedehalli	111	85	26	5	5	-	9	4	5
624749	Chandanahosahalli	49	35	14	7	7	-	2	2	-
624750	Kengal	256	121	135	38	18	20	176	73	103
624751	Veerasagara	3	-	3	1	-	1	1	-	1
624752	Sripathihalli	5	4	1	4	3	1	-	-	-
624753	Kuthagatta	19	11	8	1	1	-	4	1	3
624754	Bargenahalli	26	19	7	5	2	3	2	2	-
624755	Honnenahalli	15	12	3	3	2	1	2	2	-
624756	Srinivasapura	42	41	1	-	-	-	1	1	-
624757	Kengalkempohalli	31	19	12	-	-	-	1	1	-
624758	Hosahalli	11	10	1	-	-	-	-	-	-
624759	Billanakote	60	44	16	3	2	1	10	7	3
624760	Avverahalli	29	12	17	2	2	-	2	-	2
624761	Gottikere	38	25	13	3	3	-	3	2	1
624762	Shivagange	9	5	4	7	4	3	2	1	1

## PRIMARY CENSUS ABSTRACT

## CENSUS ABSTRACT

## Nelamangala

of marginal workers

									Location	
Household industry workers			Other workers			Non-workers			Name of Village	code
Persons	Males	Females	Persons	Males	Females	Persons	Males	Females	2	number
50	51	52	53	54	55	56	57	58		1
849	449	400	5,471	3,526	1,945	95,512	33,757	61,755	Nelamangala (Total)	0169
806	422	384	5,121	3,260	1,861	89,077	31,536	57,541	Nelamangala (Rural)	0169
43	27	16	350	266	84	6,435	2,221	4,214	Nelamangala (Urban)	0169
<b>RURAL</b>										
-	-	-	1	-	1	488	163	325	Halenahalli	624707
-	-	-	20	17	3	163	62	101	Jajoor	624708
1	1	-	27	13	14	262	137	125	Makenahalli	624709
7	2	5	2	1	1	31	17	14	Kuruvel Thimmanahalli	624710
-	-	-	9	5	4	120	77	43	Yeleyathanahalli	624711
-	-	-	-	-	-	87	26	61	Bennegere	624712
-	-	-	-	-	-	452	181	271	Benchanahalli	624713
1	-	1	5	4	1	382	196	186	Maralakunte	624714
1	-	1	-	-	-	31	18	13	Chikkannanahalli	624715
-	-	-	4	3	1	187	58	129	Hulleharve	624716
4	3	1	27	16	11	418	134	284	Baragoor	624717
-	-	-	-	-	-	21	10	11	Madaga	624718
-	-	-	-	-	-	25	7	18	Chikkanapalya	624719
1	1	-	-	-	-	96	32	64	Giriyapalya	624720
-	-	-	3	1	2	322	97	225	Kuntbommanahalli	624721
-	-	-	1	1	-	425	131	294	Dasenahalli	624722
7	1	6	78	60	18	1,094	413	681	Heggunda	624723
-	-	-	13	10	3	355	147	208	Bugadihalli	624724
-	-	-	15	11	4	540	211	329	Narasipura	624725
-	-	-	2	2	-	63	21	42	Bettadahosahalli	624726
-	-	-	1	1	-	15	4	11	Ramanahalli	624727
-	-	-	11	8	3	522	176	346	Halenijagal	624728
8	4	4	16	13	3	761	252	509	Devarahosahalli	624729
-	-	-	2	2	-	361	83	278	Kamalapura	624730
-	-	-	-	-	-	105	36	69	Biragondanahalli	624731
-	-	-	-	-	-	112	37	75	Kallunaikanahalli	624732
2	-	2	55	32	23	633	227	406	Agalakuppa	624733
-	-	-	-	-	-	119	51	68	Nijagal	624734
1	1	-	14	11	3	187	94	93	Nijagal Kempohalli	624735
2	1	1	15	14	1	140	40	100	Channahalli	624736
-	-	-	-	-	-	174	63	111	Imchanahalli	624737
-	-	-	5	1	4	117	49	68	Govindapura	624738
-	-	-	1	1	-	165	63	102	Karimanne	624739
-	-	-	1	1	-	121	54	67	Thattekere	624740
-	-	-	29	26	3	985	325	660	Nidavanda	624741
-	-	-	-	-	-	230	59	171	Maddenahalli	624742
22	17	5	38	34	4	1,463	465	998	Lakkuru	624743
-	-	-	42	31	11	2,772	987	1,785	Sompura	624744
-	-	-	6	6	-	208	73	135	Thimmanaikanahalli	624745
1	1	-	102	81	21	405	142	263	Pemmanahalli	624746
-	-	-	2	2	-	286	95	191	Bharathipura	624747
14	10	4	83	66	17	356	109	247	Yedehalli	624748
-	-	-	40	26	14	144	52	92	Chandanahosahalli	624749
1	1	-	41	29	12	582	230	352	Kengal	624750
1	-	1	-	-	-	213	76	137	Veerasagara	624751
-	-	-	1	1	-	176	76	100	Sripathihalli	624752
4	-	4	10	9	1	262	83	179	Kuthagatta	624753
-	-	-	19	15	4	499	195	304	Bargenahalli	624754
1	1	-	9	7	2	713	235	478	Honnenahalli	624755
-	-	-	41	40	1	259	63	196	Srinivasapura	624756
4	2	2	26	16	10	333	87	246	Kengalkempohalli	624757
-	-	-	11	10	1	388	126	262	Hosahalli	624758
8	5	3	39	30	9	793	304	489	Billanakote	624759
-	-	-	25	10	15	164	53	111	Avverahalli	624760
-	-	-	32	20	12	212	63	149	Gottikere	624761
-	-	-	-	-	-	820	273	547	Shivagange	624762



VILLAGE PRIMARY  
C D Block -

Location code number	Name of Village	Area of Village in hectares	Number of households	Total population (including institutional and houseless population)			Population in the age-group 0-6		
				Persons	Males	Females	Persons	Males	Females
1	2	3	4	5	6	7	8	9	10
624763	Gowrapura	129.43	73	305	170	135	27	16	11
624764	Gangenapura	140.47	158	705	376	329	92	52	40
624765	Narayanapura	138.24	107	413	204	209	32	14	18
624766	Basavapatna	197.86	53	197	107	90	11	7	4
624767	Kambal	485.55	320	1,265	657	608	118	67	51
624768	Gantehosahalli	172.37	81	318	152	166	37	20	17
624769	Guruvanahalli	22.57	32	130	73	57	5	2	3
624770	Machenahalli	307.49	165	717	389	328	69	44	25
624771	Kasaragatta	169.56	123	519	271	248	53	22	31
624772	Maragondanahalli	77.32	71	259	137	122	21	12	9
624773	Dasanapura	76.42	1	5	2	3	3	1	2
624774	Melekattiganoor	224.52	103	413	195	218	30	13	17
624775	Kerekattiganoor	239.52	184	799	403	396	73	36	37
624776	Geddalahalli	71.50	30	139	74	65	13	6	7
624777	Aladahalli	36.03	13	51	25	26	2	1	1
624778	Gundenahalli	19.13	49	227	117	110	23	9	14
624779	Hanumanthapura	170.52	172	675	349	326	71	41	30
624780	Ananthapura	30.20							
624781	Sirganahalli	187.77	17	45	24	21	-	-	-
624782	Mannerapura	75.65	28	95	43	52	8	4	4
624783	Venkatapura	116.97	11	46	22	24	3	1	2
624784	Somasagara	327.09	69	287	148	139	28	11	17
624785	Karimaranahalli	235.14	98	335	179	156	31	16	15
624786	Mavinakunte	268.44	75	288	146	142	23	12	11
624787	Goraghatta	553.26	225	972	490	482	103	56	47
624788	Jakkasandra	185.43	5	20	12	8	5	2	3
624789	Krishnarajapura	88.97							
624790	Appagondanahalli	126.19	106	480	225	255	43	14	29
624791	Adihosahalli	112.26	80	336	189	147	37	24	13
624792	Maddenahalli	93.03	57	208	99	109	23	12	11
624793	Manne	454.31	379	1,429	695	734	74	48	26
624794	Kannahalli	69.34	35	140	67	73	13	6	7
624795	Makanakuppe	127.73	209	817	397	420	99	47	52
624796	Muddalinganahalli	124.11	89	342	154	188	36	16	20
624797	Obalapura	627.29	309	1,185	596	589	86	47	39
624798	Kodigehalli	312.89	232	894	445	449	75	46	29
624799	Ballagere	442.47	175	749	383	366	72	43	29
624800	Kenchanapura	444.34	81	339	172	167	32	18	14
624801	Tadasigatta	292.94	195	762	372	390	54	29	25
624802	Mavinakommenahalli	233.50	24	107	57	50	5	2	3
624803	Doddachannahalli	95.13	81	287	136	151	30	16	14
624804	Tavarekere	212.27	164	673	353	320	69	39	30
624805	Lakshmanapura	121.39	18	80	39	41	9	4	5
624806	Biragundanahalli	249.82	65	315	169	146	25	14	11
624807	Hallurapura	89.08							
624808	Thippasetthalli	62.87	171	712	376	336	60	35	25
624809	Karehalli	268.59	142	639	319	320	68	28	40
624810	Doddabele	475.09	315	1,388	708	680	118	61	57
624811	Gulapura	137.05	171	733	353	380	79	33	46
624812	Nimbenahalli	72.55	47	223	103	120	26	13	13
624813	Vadakunte	367.70	163	746	375	371	68	30	38
624814	Lakkappanahalli	135.56	58	238	113	125	18	7	11
624815	Byranaikanahalli	298.58	184	1,050	596	454	73	38	35
624816	Chikkanahalli	256.10	229	1,072	554	518	112	55	57
624817	Hasurahalli	418.00	229	916	481	435	90	51	39
624818	Guddegowdana Channahalli	169.68	68	294	144	150	20	10	10
624819	Isvanahalli	329.88	272	1,183	585	598	101	43	58
624820	Narasapura	88.77	140	647	328	319	77	43	34
624821	Gundenahalli	208.53	259	1,127	553	574	101	45	56

## PRIMARY CENSUS ABSTRACT

## CENSUS ABSTRACT

Nelamangala

Scheduled Castes population			Scheduled Tribes population			Literates			Name of Village
Persons	Males	Females	Persons	Males	Females	Persons	Males	Females	
11	12	13	14	15	16	17	18	19	2
-	-	-	9	5	4	169	107	62	Gowrapura
369	200	169	120	63	57	378	227	151	Gangenapura
281	140	141	2	1	1	225	131	94	Narayanapura
77	39	38	-	-	-	127	84	43	Basavapatna
336	173	163	-	-	-	858	500	358	Kambal
202	100	102	-	-	-	197	109	88	Gantehosahalli
-	-	-	-	-	-	101	64	37	Guruvanahalli
376	207	169	12	7	5	447	273	174	Machenahalli
298	149	149	4	3	1	321	199	122	Kasaragatta
162	87	75	-	-	-	175	108	67	Maragondanahalli
5	2	3	-	-	-	1	1	-	Dasanapura
139	56	83	87	40	47	282	149	133	Melekattiganoor
472	221	251	5	3	2	473	284	189	Kerekattiganoor
-	-	-	-	-	-	109	62	47	Geddalahalli
10	4	6	-	-	-	34	20	14	Aladahalli
207	108	99	-	-	-	138	79	59	Gundenahalli
243	131	112	-	-	-	443	247	196	Hanumanthapura
-----Un-inhabited-----									Ananthapura
25	14	11	-	-	-	26	19	7	Sirganahalli
22	11	11	-	-	-	65	31	34	Mannerapura
1	1	-	-	-	-	30	16	14	Venkatapura
111	58	53	21	11	10	167	103	64	Somasagara
-	-	-	-	-	-	216	134	82	Karimaranahalli
152	76	76	-	-	-	177	103	74	Mavinakunte
216	104	112	-	-	-	625	359	266	Goraghatta
-	-	-	-	-	-	11	8	3	Jakkasandra
-----Un-inhabited-----									Krishnarajapura
-	-	-	-	-	-	325	185	140	Appagondanahalli
-	-	-	-	-	-	249	155	94	Adihosahalli
107	50	57	-	-	-	138	72	66	Maddenahalli
462	214	248	278	138	140	1,041	577	464	Manne
15	6	9	-	-	-	97	56	41	Kannahalli
472	224	248	26	11	15	524	283	241	Makanakuppe
48	24	24	17	8	9	244	125	119	Muddalinganahalli
249	124	125	98	50	48	843	486	357	Obalapura
64	31	33	37	17	20	563	322	241	Kodigehalli
64	30	34	176	87	89	573	310	263	Ballagere
207	110	97	-	-	-	230	133	97	Kenchanapura
234	116	118	-	-	-	552	301	251	Tadasigatta
-	-	-	-	-	-	70	46	24	Mavinakommenahalli
122	57	65	1	-	1	196	105	91	Doddachannahalli
272	140	132	11	6	5	469	269	200	Tavarekere
79	39	40	-	-	-	36	21	15	Lakshmanapura
187	98	89	-	-	-	206	120	86	Biragundanahalli
-----Un-inhabited-----									Hallurapura
2	2	-	4	2	2	535	301	234	Thippasetthalli
334	174	160	-	-	-	386	239	147	Karehalli
374	179	195	66	34	32	968	560	408	Doddabele
204	99	105	9	4	5	479	271	208	Gulapura
115	52	63	-	-	-	144	78	66	Nimbenahalli
109	56	53	2	1	1	537	314	223	Vadakunte
18	10	8	2	1	1	156	89	67	Lakkappanahalli
225	116	109	7	6	1	805	504	301	Byranaikanahalli
311	161	150	-	-	-	603	350	253	Chikkanahalli
84	45	39	213	116	97	541	318	223	Hasurahalli
-----Un-inhabited-----									Guddegowdana
10	7	3	-	-	-	179	104	75	Channahalli
206	97	109	62	29	33	748	418	330	Isvanahalli
239	128	111	-	-	-	407	235	172	Narasapura
154	62	92	18	8	10	765	408	357	Gundenahalli

VILLAGE PRIMARY  
C D Block -

Location code number	Name of Village	Illiterates			Total workers			Main workers		
		Persons	Males	Females	Persons	Males	Females	Persons	Males	Females
1	2	20	21	22	23	24	25	26	27	28
624763	Gowrapura	136	63	73	148	112	36	69	62	7
624764	Gangenapura	327	149	178	422	231	191	318	206	112
624765	Narayanapura	188	73	115	222	112	110	215	111	104
624766	Basavapatna	70	23	47	106	71	35	105	70	35
624767	Kambal	407	157	250	580	385	195	575	381	194
624768	Gantehosahalli	121	43	78	179	91	88	179	91	88
624769	Guruvanahalli	29	9	20	75	45	30	42	38	4
624770	Machenahalli	270	116	154	401	231	170	182	157	25
624771	Kasaragatta	198	72	126	268	178	90	220	151	69
624772	Maragondanahalli	84	29	55	179	104	75	164	97	67
624773	Dasanapura	4	1	3	2	1	1	2	1	1
624774	Melekattiganoor	131	46	85	283	139	144	278	135	143
624775	Kerekattiganoor	326	119	207	426	263	163	347	204	143
624776	Geddalahalli	30	12	18	40	34	6	37	31	6
624777	Aladahalli	17	5	12	10	8	2	3	2	1
624778	Gundenahalli	89	38	51	67	56	11	54	46	8
624779	Hanumanthapura	232	102	130	341	222	119	334	218	116
624780	Ananthapura				-----Un-inhabited-----					
624781	Sirganahalli	19	5	14	34	19	15	27	14	13
624782	Mannerapura	30	12	18	63	33	30	59	30	29
624783	Venkatapura	16	6	10	31	16	15	30	15	15
624784	Somasagara	120	45	75	176	97	79	165	90	75
624785	Karimaranahalli	119	45	74	154	99	55	150	99	51
624786	Mavinakunte	111	43	68	135	86	49	135	86	49
624787	Goraghatta	347	131	216	604	333	271	603	333	270
624788	Jakkasandra	9	4	5	11	7	4	11	7	4
624789	Krishnarajapura				-----Un-inhabited-----					
624790	Appagondanahalli	155	40	115	279	142	137	279	142	137
624791	Adihosahalli	87	34	53	157	101	56	112	87	25
624792	Maddenahalli	70	27	43	88	60	28	65	52	13
624793	Manne	388	118	270	512	405	107	489	385	104
624794	Kannahalli	43	11	32	54	37	17	45	35	10
624795	Makanakuppe	293	114	179	347	259	88	323	249	74
624796	Muddalinganahalli	98	29	69	133	93	40	133	93	40
624797	Obalapura	342	110	232	607	386	221	493	363	130
624798	Kodigehalli	331	123	208	339	290	49	315	290	25
624799	Ballagere	176	73	103	266	239	27	261	237	24
624800	Kenchanapura	109	39	70	133	120	13	131	118	13
624801	Tadasigatta	210	71	139	341	222	119	238	161	77
624802	Mavinakommenahalli	37	11	26	35	35	-	35	35	-
624803	Doddachannahalli	91	31	60	143	96	47	131	91	40
624804	Tavarekere	204	84	120	302	225	77	295	223	72
624805	Lakshmanapura	44	18	26	33	29	4	32	28	4
624806	Biragundanahalli	109	49	60	138	117	21	138	117	21
624807	Hallurapura				-----Un-inhabited-----					
624808	Thippasettihalli	177	75	102	329	243	86	304	225	79
624809	Karehalli	253	80	173	315	220	95	304	214	90
624810	Doddabele	420	148	272	695	459	236	690	454	236
624811	Gulapura	254	82	172	264	210	54	258	209	49
624812	Nimbenahalli	79	25	54	129	66	63	128	65	63
624813	Vadakunte	209	61	148	330	262	68	290	248	42
624814	Lakkappanahalli	82	24	58	160	83	77	160	83	77
624815	Byranaikanahalli	245	92	153	389	247	142	364	245	119
624816	Chikkanahalli	469	204	265	509	380	129	441	356	85
624817	Hasurahalli	375	163	212	499	292	207	497	291	206
	Guddegowdana									
624818	Channahalli	115	40	75	203	103	100	203	103	100
624819	Isvanahalli	435	167	268	551	359	192	528	342	186
624820	Narasapura	240	93	147	360	202	158	174	158	16
624821	Gundenahalli	362	145	217	462	327	135	435	313	122

## PRIMARY CENSUS ABSTRACT

CENSUS ABSTRACT  
Nelamangala

## Industrial category of main workers

Household industry													Name of Village 2
Cultivators			Agricultural labourers			workers			Other workers				
Persons	Males	Females	Persons	Males	Females	Persons	Males	Females	Persons	Males	Females		
29	30	31	32	33	34	35	36	37	38	39	40		
57	50	7	3	3	-	1	1	-	8	8	-	Gowrapura	
227	128	99	5	4	1	1	1	-	85	73	12	Gangenapura	
184	88	96	5	4	1	-	-	-	26	19	7	Narayanapura	
84	57	27	1	-	1	-	-	-	20	13	7	Basavapatna	
284	185	99	152	86	66	-	-	-	139	110	29	Kambal	
90	44	46	7	2	5	-	-	-	82	45	37	Gantehosahalli	
24	21	3	3	2	1	-	-	-	15	15	-	Guruvanahalli	
105	100	5	20	7	13	3	2	1	54	48	6	Machenahalli	
51	44	7	58	22	36	3	3	-	108	82	26	Kasaragatta	
17	14	3	69	22	47	5	5	-	73	56	17	Maragondanahalli	
-	-	-	2	1	1	-	-	-	-	-	-	Dasanapura	
3	2	1	193	70	123	1	1	-	81	62	19	Melekattiganoor	
279	165	114	45	24	21	1	-	1	22	15	7	Kerekattiganoor	
30	24	6	3	3	-	2	2	-	2	2	-	Geddalahalli	
1	1	-	1	-	1	-	-	-	1	1	-	Aladahalli	
33	29	4	5	4	1	8	5	3	8	8	-	Gundenahalli	
172	110	62	48	22	26	2	2	-	112	84	28	Hanumanthapura	
-----Un-inhabited-----												Ananthapura	
24	12	12	2	1	1	-	-	-	1	1	-	Sirganahalli	
43	18	25	6	2	4	-	-	-	10	10	-	Mannerapura	
22	10	12	7	4	3	-	-	-	1	1	-	Venkatapura	
138	68	70	5	3	2	-	-	-	22	19	3	Somasagara	
70	67	3	53	7	46	1	-	1	26	25	1	Karimaranahalli	
40	40	-	74	30	44	-	-	-	21	16	5	Mavinakunte	
237	172	65	302	110	192	4	3	1	60	48	12	Goraghatta	
9	5	4	-	-	-	-	-	-	2	2	-	Jakkasandra	
-----Un-inhabited-----												Krishnarajapura	
226	115	111	19	5	14	-	-	-	34	22	12	Appagondanahalli	
58	50	8	7	5	2	-	-	-	47	32	15	Adihosahalli	
25	21	4	8	6	2	-	-	-	32	25	7	Maddenahalli	
129	117	12	88	51	37	-	-	-	272	217	55	Manne	
19	14	5	1	1	-	-	-	-	25	20	5	Kannahalli	
76	60	16	11	8	3	20	16	4	216	165	51	Makanakuppe	
43	35	8	3	2	1	1	1	-	86	55	31	Muddalinganahalli	
194	154	40	69	31	38	17	13	4	213	165	48	Obalapura	
191	190	1	6	4	2	108	86	22	10	10	-	Kodigehalli	
153	145	8	8	6	2	9	7	2	91	79	12	Ballagere	
44	40	4	75	73	2	-	-	-	12	5	7	Kenchanapura	
23	19	4	2	1	1	39	31	8	174	110	64	Tadasigatta	
3	3	-	31	31	-	-	-	-	1	1	-	Mavinakommenahalli	
49	43	6	50	23	27	1	-	1	31	25	6	Doddachannohalli	
103	83	20	68	37	31	2	-	2	122	103	19	Tavarekere	
15	15	-	16	12	4	-	-	-	1	1	-	Lakshmanapura	
64	63	1	49	33	16	-	-	-	25	21	4	Biragundanahalli	
-----Un-inhabited-----												Hallurapura	
106	104	2	87	33	54	2	2	-	109	86	23	Thippasetthalli	
75	73	2	136	64	72	3	2	1	90	75	15	Karehalli	
255	172	83	260	141	119	-	-	-	175	141	34	Doddabele	
58	51	7	28	23	5	-	-	-	172	135	37	Gulapura	
14	14	-	89	28	61	-	-	-	25	23	2	Nimbenahalli	
117	104	13	5	4	1	-	-	-	168	140	28	Vadakunte	
26	22	4	101	31	70	2	1	1	31	29	2	Lakkappanahalli	
95	86	9	90	23	67	-	-	-	179	136	43	Byranaikanahalli	
183	175	8	129	72	57	3	2	1	126	107	19	Chikkanahalli	
333	204	129	63	30	33	2	2	-	99	55	44	Hasurahalli	
-----Un-inhabited-----												Guddegowdana	
144	98	46	56	3	53	-	-	-	3	2	1	Channohalli	
320	271	49	159	32	127	-	-	-	49	39	10	Isvanahalli	
75	71	4	29	25	4	-	-	-	70	62	8	Narasapura	
216	176	40	25	21	4	60	13	47	134	103	31	Gundenahalli	

VILLAGE PRIMARY  
C D Block -

Location code		Industrial category								
		Marginal workers			Cultivators			Agricultural labourers		
number	Name of Village	Persons	Males	Females	Persons	Males	Females	Persons	Males	Females
1	2	41	42	43	44	45	46	47	48	49
624763	Gowrapura	79	50	29	-	-	-	35	14	21
624764	Gangenapura	104	25	79	1	-	1	85	13	72
624765	Narayanapura	7	1	6	5	-	5	-	-	-
624766	Basavapatna	1	1	-	-	-	-	-	-	-
624767	Kambal	5	4	1	-	-	-	3	2	1
624768	Gantehosahalli	-	-	-	-	-	-	-	-	-
624769	Guruvanahalli	33	7	26	2	-	2	28	4	24
624770	Machenahalli	219	74	145	10	4	6	163	28	135
624771	Kasaragatta	48	27	21	11	9	2	12	4	8
624772	Maragondanahalli	15	7	8	2	2	-	8	1	7
624773	Dasanapura	-	-	-	-	-	-	-	-	-
624774	Melekattiganoor	5	4	1	-	-	-	1	1	-
624775	Kerekattiganoor	79	59	20	1	-	1	3	2	1
624776	Geddalahalli	3	3	-	-	-	-	-	-	-
624777	Aladahalli	7	6	1	-	-	-	3	3	-
624778	Gundenahalli	13	10	3	-	-	-	4	2	2
624779	Hanumanthapura	7	4	3	-	-	-	3	-	3
624780	Ananthapura	-	-	-	-	-	-	-	-	-
624781	Sirganahalli	7	5	2	2	1	1	-	-	-
624782	Mannerapura	4	3	1	2	2	-	-	-	-
624783	Venkatapura	1	1	-	-	-	-	-	-	-
624784	Somasagara	11	7	4	-	-	-	4	1	3
624785	Karimaranahalli	4	-	4	-	-	-	2	-	2
624786	Mavinakunte	-	-	-	-	-	-	-	-	-
624787	Goraghatta	1	-	1	-	-	-	-	-	-
624788	Jakkasandra	-	-	-	-	-	-	-	-	-
624789	Krishnarajapura	-	-	-	-	-	-	-	-	-
624790	Appagondanahalli	-	-	-	-	-	-	-	-	-
624791	Adihosahalli	45	14	31	3	-	3	-	-	-
624792	Maddenahalli	23	8	15	4	-	4	2	1	1
624793	Manne	23	20	3	7	5	2	2	2	-
624794	Kannahalli	9	2	7	2	-	2	-	-	-
624795	Makanakuppe	24	10	14	-	-	-	-	-	-
624796	Muddalinganahalli	-	-	-	-	-	-	-	-	-
624797	Obalapura	114	23	91	3	2	1	94	13	81
624798	Kodigehalli	24	-	24	1	-	1	23	-	23
624799	Ballagere	5	2	3	-	-	-	-	-	-
624800	Kenchanapura	2	2	-	-	-	-	1	1	-
624801	Tadasigatta	103	61	42	27	21	6	10	4	6
624802	Mavinakommenahalli	-	-	-	-	-	-	-	-	-
624803	Doddachannahalli	12	5	7	-	-	-	7	1	6
624804	Tavarekere	7	2	5	-	-	-	5	1	4
624805	Lakshmanapura	1	1	-	-	-	-	-	-	-
624806	Biragundanahalli	-	-	-	-	-	-	-	-	-
624807	Hallurapura	-	-	-	-	-	-	-	-	-
624808	Thippasettihalli	25	18	7	6	6	-	5	1	4
624809	Karehalli	11	6	5	-	-	-	4	1	3
624810	Doddabele	5	5	-	-	-	-	-	-	-
624811	Gulapura	6	1	5	-	-	-	3	1	2
624812	Nimbenahalli	1	1	-	-	-	-	-	-	-
624813	Vadakunte	40	14	26	1	1	-	16	4	12
624814	Lakkappanahalli	-	-	-	-	-	-	-	-	-
624815	Byranaikanahalli	25	2	23	1	-	1	21	1	20
624816	Chikkanahalli	68	24	44	30	1	29	3	1	2
624817	Hasurahalli	2	1	1	1	1	-	1	-	1
624818	Guddegowdana Channahalli	-	-	-	-	-	-	-	-	-
624819	Isvanahalli	23	17	6	-	-	-	11	6	5
624820	Narasapura	186	44	142	4	-	4	169	37	132
624821	Gundenahalli	27	14	13	7	4	3	7	1	6

## PRIMARY CENSUS ABSTRACT

## CENSUS ABSTRACT

## Nelamangala

of marginal workers

									Location	
Household industry workers			Other workers			Non-workers			Name of Village	code
Persons	Males	Females	Persons	Males	Females	Persons	Males	Females	2	number
50	51	52	53	54	55	56	57	58		1
4	1	3	40	35	5	157	58	99	Gowrapura	624763
1	1	-	17	11	6	283	145	138	Gangenapura	624764
-	-	-	2	1	1	191	92	99	Narayanapura	624765
-	-	-	1	1	-	91	36	55	Basavapatna	624766
-	-	-	2	2	-	685	272	413	Kambal	624767
-	-	-	-	-	-	139	61	78	Gantehosahalli	624768
-	-	-	3	3	-	55	28	27	Guruvanahalli	624769
3	3	-	43	39	4	316	158	158	Machenahalli	624770
-	-	-	25	14	11	251	93	158	Kasaragatta	624771
-	-	-	5	4	1	80	33	47	Maragondanahalli	624772
-	-	-	-	-	-	3	1	2	Dasanapura	624773
-	-	-	4	3	1	130	56	74	Melekattiganoor	624774
1	-	1	74	57	17	373	140	233	Kerekattiganoor	624775
1	1	-	2	2	-	99	40	59	Geddalahalli	624776
-	-	-	4	3	1	41	17	24	Aladahalli	624777
2	2	-	7	6	1	160	61	99	Gundenahalli	624778
-	-	-	4	4	-	334	127	207	Hanumanthapura	624779
-----Un-inhabited-----									Ananthapura	624780
-	-	-	5	4	1	11	5	6	Sirganahalli	624781
-	-	-	2	1	1	32	10	22	Mannerapura	624782
-	-	-	1	1	-	15	6	9	Venkatapura	624783
-	-	-	7	6	1	111	51	60	Somasagara	624784
-	-	-	2	-	2	181	80	101	Karimaranahalli	624785
-	-	-	-	-	-	153	60	93	Mavinakunte	624786
1	-	1	-	-	-	368	157	211	Goraghatta	624787
-	-	-	-	-	-	9	5	4	Jakkasandra	624788
-----Un-inhabited-----									Krishnarajapura	624789
-	-	-	-	-	-	201	83	118	Appagondanahalli	624790
-	-	-	42	14	28	179	88	91	Adihosahalli	624791
-	-	-	17	7	10	120	39	81	Maddenahalli	624792
-	-	-	14	13	1	917	290	627	Manne	624793
-	-	-	7	2	5	86	30	56	Kannahalli	624794
1	1	-	23	9	14	470	138	332	Makanakuppe	624795
-	-	-	-	-	-	209	61	148	Muddalinganahalli	624796
1	-	1	16	8	8	578	210	368	Obalapura	624797
-	-	-	-	-	-	555	155	400	Kodigehalli	624798
-	-	-	5	2	3	483	144	339	Ballagere	624799
-	-	-	1	1	-	206	52	154	Kenchanapura	624800
20	13	7	46	23	23	421	150	271	Tadasigatta	624801
-	-	-	-	-	-	72	22	50	Mavinakommenahalli	624802
-	-	-	5	4	1	144	40	104	Doddachannahalli	624803
1	-	1	1	1	-	371	128	243	Tavarekere	624804
-	-	-	1	1	-	47	10	37	Lakshmanapura	624805
-	-	-	-	-	-	177	52	125	Biragundanahalli	624806
-----Un-inhabited-----									Hallurapura	624807
-	-	-	14	11	3	383	133	250	Thippasettihalli	624808
1	1	-	6	4	2	324	99	225	Karehalli	624809
-	-	-	5	5	-	693	249	444	Doddabele	624810
-	-	-	3	-	3	469	143	326	Gulapura	624811
-	-	-	1	1	-	94	37	57	Nimbenahalli	624812
-	-	-	23	9	14	416	113	303	Vadakunte	624813
-	-	-	-	-	-	78	30	48	Lakkappanahalli	624814
-	-	-	3	1	2	661	349	312	Byranaikanahalli	624815
1	1	-	34	21	13	563	174	389	Chikkanahalli	624816
-	-	-	-	-	-	417	189	228	Hasurahalli	624817
-----Un-inhabited-----									Guddegowdana	
-	-	-	-	-	-	91	41	50	Channahalli	624818
-	-	-	12	11	1	632	226	406	Isuvanahalli	624819
2	-	2	11	7	4	287	126	161	Narasapura	624820
3	1	2	10	8	2	665	226	439	Gundenahalli	624821

VILLAGE PRIMARY  
C D Block -

Location code number	Name of Village	Area of Village in hectares	Number of households	Total population (including institutional and houseless population)			Population in the age-group 0-6				
				Persons	Males	Females	Persons	Males	Females		
1	2	3	4	5	6	7	8	9	10		
	Thyamagondlu			-----Un-inhabited-----							
624822	Amanikere	275.39									
624823	Thyamagondlu	348.20	1,918	8,160	4,151	4,009	839	423	416		
624824	Totanaahalli	151.75	100	393	210	183	30	21	9		
624825	Kodipalya	68.52	45	163	81	82	9	7	2		
624826	Bidalur	180.61	180	690	357	333	58	25	33		
624827	Kodihalli	102.11	154	655	332	323	48	25	23		
624828	Kalalghatta	287.82	144	693	384	309	70	39	31		
624829	Harvesandra	104.14	38	141	75	66	7	6	1		
624830	Alunaikanahalli	95.19	73	302	154	148	28	12	16		
624831	Lakkenahalli	114.83	109	449	228	221	47	20	27		
624832	Mahimapura	202.20	72	333	162	171	25	13	12		
624833	Kuluvanahalli	218.00	238	972	470	502	95	42	53		
624834	Karenahalli	47.47	12	49	29	20	1	1	-		
624835	Sulkunte	183.60	228	940	484	456	109	59	50		
624836	Kempapura Agrahara	86.05	114	495	252	243	66	41	25		
624837	Arebommanahalli	302.24	134	547	282	265	63	31	32		
624838	Kodigebommanahalli	322.57	101	391	199	192	28	16	12		
624839	Halkur	264.69	58	235	117	118	24	14	10		
624840	Honnarayanahalli	164.26	108	429	211	218	46	21	25		
624841	Thimmasandra	241.42	119	457	221	236	40	18	22		
624842	Govindapura	20.58	87	419	196	223	61	33	28		
624843	Pallarahalli	98.01	29	129	63	66	5	1	4		
624844	Lakkasandra	132.44	92	375	185	190	35	22	13		
624845	Thalekere	138.67	104	411	202	209	33	17	16		
624846	Byadarahalli	211.92	101	456	228	228	52	21	31		
624847	Thippagundanahalli	108.71	125	474	248	226	46	27	19		
624848	Chikkannanne	36.46		-----Un-inhabited-----							
624849	Dodderi	260.57	204	891	460	431	83	42	41		
624850	Govenahalli	166.38	174	847	433	414	83	39	44		
624851	Minnapura	216.79	128	566	284	282	60	29	31		
624852	Jakkanahalli	465.90	226	922	477	445	105	56	49		
624853	Krishnarajapalya	12.33	11	61	29	32	7	4	3		
624854	Varadanaikanahalli	209.37	121	457	232	225	43	25	18		
624855	T.Begur	417.97	652	2,576	1,300	1,276	267	140	127		
624856	Malonagathihalli	132.39	69	264	130	134	28	16	12		
624857	Marohalli	109.84	121	453	234	219	43	23	20		
624858	Byranahalli	234.92	167	715	367	348	77	35	42		
624859	Yeramanchanahalli	139.16	112	502	258	244	48	24	24		
624860	Mandigere	127.74	89	417	211	206	46	22	24		
624861	Bardi	452.00	280	1,258	638	620	120	61	59		
624862	Tyagadahalli	145.16	77	330	174	156	31	18	13		
624863	Bettahalli	198.40	132	620	324	296	55	27	28		
624864	Bolamaranahalli	169.94	100	395	199	196	31	13	18		
624865	Byrasettihalli	461.48	200	837	409	428	110	56	54		
624866	Arjunabettahalli	218.54	102	398	210	188	32	21	11		
624867	Gollahalli	271.20	356	1,402	710	692	119	69	50		
624868	Hydalu	248.20	188	834	414	420	83	42	41		
624869	K.G. Srinivasapura	73.87	55	246	128	118	30	18	12		
624870	Mylanahalli	292.07	280	1,077	511	566	100	49	51		
624871	Narasimanapalya	65.43	25	113	59	54	9	4	5		
624872	Narayanaraopalya	53.39	5	17	8	9	1	-	1		
624873	Machonaikanahalli	212.99	125	486	248	238	52	24	28		
624874	Ahobalapalya	39.38		-----Un-inhabited-----							
624875	Kachanahalli	318.49	234	980	487	493	101	53	48		
624876	Mylanahalli	104.45		-----Un-inhabited-----							
624877	Deganahalli	135.12	127	491	248	243	55	24	31		
624878	Ananthapura	27.51	72	286	139	147	35	17	18		
624879	Kanugondanahalli	296.49	880	3,931	2,055	1,876	648	349	299		
624880	Krishnarajapalya	22.47		-----Un-inhabited-----							

## PRIMARY CENSUS ABSTRACT

## CENSUS ABSTRACT

Nelamangala

Scheduled Castes population			Scheduled Tribes population			Literates			Name of Village
Persons	Males	Females	Persons	Males	Females	Persons	Males	Females	
11	12	13	14	15	16	17	18	19	2
-----Un-inhabited-----									Thyamagondlu
1,357	700	657	114	58	56	5,952	3,228	2,724	Amanikere
223	111	112	-	-	-	265	154	111	Thyamagondlu
23	13	10	-	-	-	118	62	56	Totanhalli
78	40	38	339	180	159	437	246	191	Kodipalya
396	201	195	-	-	-	396	235	161	Bidalur
138	73	65	-	-	-	523	304	219	Kodihalli
73	38	35	-	-	-	87	55	32	Kalalghatta
122	65	57	7	3	4	181	107	74	Harvesandra
224	114	110	53	28	25	256	146	110	Alunaikanahalli
41	21	20	-	-	-	208	122	86	Lakkenahalli
251	119	132	10	8	2	654	367	287	Mahimapura
-	-	-	-	-	-	34	24	10	Kuluvanahalli
245	134	111	-	-	-	597	341	256	Karenahalli
22	13	9	25	14	11	345	185	160	Sulkunte
127	66	61	10	5	5	408	230	178	Kempapura Agrahara
173	88	85	20	10	10	241	140	101	Arebommanahalli
102	52	50	-	-	-	142	83	59	Kodigebommanahalli
113	58	55	2	1	1	286	156	130	Halkur
146	67	79	21	12	9	241	137	104	Honnarayanahalli
-	-	-	-	-	-	285	139	146	Thimmasandra
-	-	-	-	-	-	79	44	35	Govindapura
83	36	47	5	3	2	261	138	123	Pallarahalli
129	67	62	10	6	4	250	142	108	Lakkasandra
153	76	77	-	-	-	276	158	118	Thalekere
2	1	1	5	3	2	314	173	141	Byadarahalli
-----Un-inhabited-----									Thippagundanahalli
339	170	169	-	-	-	671	374	297	Chikkannanne
156	82	74	1	1	-	619	351	268	Dodderi
63	28	35	-	-	-	361	203	158	Govenahalli
246	122	124	27	13	14	611	355	256	Minnapura
17	8	9	-	-	-	41	22	19	Jakkanahalli
68	32	36	-	-	-	325	181	144	Krishnarajapalya
391	189	202	120	65	55	1,840	1,005	835	Varadanaikanahalli
30	15	15	1	-	1	173	95	78	T.Begur
26	14	12	15	6	9	332	181	151	Malonagathihalli
124	60	64	-	-	-	419	256	163	Marohalli
77	42	35	-	-	-	310	184	126	Byranahalli
51	22	29	3	-	3	324	178	146	Yeramanchanahalli
158	79	79	147	81	66	892	498	394	Mandigere
138	71	67	-	-	-	223	128	95	Bardi
223	116	107	7	2	5	453	255	198	Tyagadahalli
-	-	-	-	-	-	299	168	131	Bettahalli
423	206	217	68	34	34	529	277	252	Bolamaranahalli
41	19	22	-	-	-	335	182	153	Byrasettihalli
325	170	155	26	15	11	1,151	600	551	Arjunabettahalli
184	83	101	135	74	61	607	322	285	Gollahalli
82	42	40	-	-	-	162	89	73	Hydalu
387	178	209	10	5	5	926	445	481	K.G. Srinivasapura
56	31	25	-	-	-	79	50	29	Mylanahalli
-	-	-	-	-	-	14	8	6	Narasimanapalya
296	147	149	1	1	-	353	203	150	Narayanaraopalya
-----Un-inhabited-----									Machonaikanahalli
189	96	93	4	2	2	686	378	308	Ahobalapalya
-----Un-inhabited-----									Kachanahalli
167	87	80	93	43	50	292	170	122	Mylanahalli
275	134	141	4	2	2	200	106	94	Deganahalli
218	99	119	56	30	26	2,642	1,425	1,217	Ananthapura
-----Un-inhabited-----									Kanugondanahalli
-----Un-inhabited-----									Krishnarajapalya



VILLAGE PRIMARY  
C D Block -

Location code number	Name of Village	Illiterates			Total workers			Main workers		
		Persons	Males	Females	Persons	Males	Females	Persons	Males	Females
1	2	20	21	22	23	24	25	26	27	28
	Thyamagondlu									
624822	Amanikere									
624823	Thyamagondlu	2,208	923	1,285	3,341	2,476	865	2,846	2,235	611
624824	Totanaahalli	128	56	72	250	139	111	218	122	96
624825	Kodipalya	45	19	26	98	49	49	94	46	48
624826	Bidalur	253	111	142	437	243	194	116	107	9
624827	Kodihalli	259	97	162	482	242	240	110	62	48
624828	Kalalghatta	170	80	90	186	169	17	138	132	6
624829	Harvesandra	54	20	34	67	38	29	39	35	4
624830	Alunaikanahalli	121	47	74	157	101	56	94	89	5
624831	Lakkenahalli	193	82	111	186	148	38	182	147	35
624832	Mahimapura	125	40	85	137	110	27	137	110	27
624833	Kuluvanahalli	318	103	215	393	321	72	335	294	41
624834	Karenahalli	15	5	10	17	17	-	5	5	-
624835	Sulkunte	343	143	200	318	293	25	259	247	12
624836	Kempapura Agrahara	150	67	83	188	162	26	70	68	2
624837	Arebommanahalli	139	52	87	192	162	30	188	159	29
624838	Kodigebommanahalli	150	59	91	165	125	40	160	122	38
624839	Halkur	93	34	59	72	67	5	72	67	5
624840	Honnarayanahalli	143	55	88	182	139	43	182	139	43
624841	Thimmasandra	216	84	132	220	156	64	216	153	63
624842	Govindapura	134	57	77	155	107	48	155	107	48
624843	Pallarahalli	50	19	31	40	39	1	40	39	1
624844	Lakkasandra	114	47	67	234	130	104	233	130	103
624845	Thalekere	161	60	101	231	139	92	222	133	89
624846	Byadarahalli	180	70	110	302	163	139	300	162	138
624847	Thippagundanahalli	160	75	85	180	165	15	179	164	15
624848	Chikkannanne									
624849	Dodderi	220	86	134	332	293	39	272	246	26
624850	Govenahalli	228	82	146	353	266	87	226	191	35
624851	Minnapura	205	81	124	227	194	33	216	188	28
624852	Jakkanahalli	311	122	189	383	324	59	353	296	57
624853	Krishnarajapalya	20	7	13	26	18	8	26	18	8
624854	Varadanaikanahalli	132	51	81	209	143	66	206	140	66
624855	T.Begur	736	295	441	923	688	235	609	475	134
624856	Malonagathihalli	91	35	56	125	70	55	120	68	52
624857	Marohalli	121	53	68	269	157	112	256	151	105
624858	Byranahalli	296	111	185	278	244	34	277	243	34
624859	Yeramanchanahalli	192	74	118	196	173	23	180	158	22
624860	Mandigere	93	33	60	143	121	22	104	93	11
624861	Bardi	366	140	226	593	365	228	324	300	24
624862	Tyagadahalli	107	46	61	148	104	44	87	70	17
624863	Bettahalli	167	69	98	343	194	149	325	185	140
624864	Bolamaranahalli	96	31	65	134	127	7	129	126	3
624865	Byrasettihalli	308	132	176	278	229	49	273	226	47
624866	Arjunabettahalli	63	28	35	163	132	31	161	130	31
624867	Gollahalli	251	110	141	540	438	102	449	375	74
624868	Hydalu	227	92	135	432	264	168	429	262	167
624869	K.G. Srinivasapura	84	39	45	126	83	43	120	82	38
624870	Mylanahalli	151	66	85	442	295	147	400	271	129
624871	Narasimanapalya	34	9	25	58	37	21	37	34	3
624872	Narayanaraopalya	3	-	3	11	7	4	8	7	1
624873	Machonaikanahalli	133	45	88	218	149	69	150	129	21
624874	Ahobalapalya									
624875	Kachanahalli	294	109	185	531	304	227	332	301	31
624876	Mylanahalli									
624877	Deganahalli	199	78	121	215	160	55	141	120	21
624878	Ananthapura	86	33	53	130	87	43	86	59	27
624879	Kanugondanahalli	1,289	630	659	1,570	1,167	403	1,412	1,077	335
624880	Krishnarajapalya									

## PRIMARY CENSUS ABSTRACT

CENSUS ABSTRACT  
Nelamangala

## Industrial category of main workers

Household industry												Name of Village
Cultivators			Agricultural labourers			workers			Other workers			
Persons	Males	Females	Persons	Males	Females	Persons	Males	Females	Persons	Males	Females	2
29	30	31	32	33	34	35	36	37	38	39	40	
-----Un-inhabited-----												Thyamagondlu
434	344	90	383	245	138	274	175	99	1,755	1,471	284	Amanikere
76	63	13	4	3	1	20	15	5	118	41	77	Thyamagondlu
33	29	4	4	2	2	3	2	1	54	13	41	Totanhalli
50	48	2	11	10	1	2	2	-	53	47	6	Kodipalya
49	28	21	27	14	13	28	16	12	6	4	2	Bidalur
133	128	5	-	-	-	-	-	-	5	4	1	Kodihalli
23	22	1	5	3	2	-	-	-	11	10	1	Kalalghatta
32	32	-	41	38	3	-	-	-	21	19	2	Harvesandra
85	78	7	41	24	17	-	-	-	56	45	11	Alunaikanahalli
87	73	14	17	9	8	-	-	-	33	28	5	Lakkenahalli
106	99	7	26	21	5	8	7	1	195	167	28	Mahimapura
4	4	-	-	-	-	-	-	-	1	1	-	Kuluvanahalli
210	201	9	20	19	1	6	5	1	23	22	1	Karenahalli
42	42	-	-	-	-	13	12	1	15	14	1	Sulkunte
69	68	1	15	13	2	-	-	-	104	78	26	Kempapura Agrahara
80	77	3	33	4	29	-	-	-	47	41	6	Arebommanahalli
48	48	-	-	-	-	-	-	-	24	19	5	Kodigebommanahalli
83	76	7	24	5	19	-	-	-	75	58	17	Halkur
132	85	47	-	-	-	-	-	-	84	68	16	Honnarayanahalli
12	8	4	51	26	25	15	-	15	77	73	4	Thimmasandra
25	25	-	4	4	-	-	-	-	11	10	1	Govindapura
108	58	50	69	32	37	-	-	-	56	40	16	Pallarahalli
117	76	41	59	26	33	4	3	1	42	28	14	Lakkasandra
189	89	100	40	14	26	15	12	3	56	47	9	Thalekere
66	64	2	11	10	1	4	4	-	98	86	12	Byadarahalli
-----Un-inhabited-----												Thippagundanahalli
148	146	2	11	6	5	2	2	-	111	92	19	Chikkannanne
175	148	27	2	2	-	1	1	-	48	40	8	Dodderi
84	81	3	15	10	5	2	2	-	115	95	20	Govenahalli
159	141	18	55	33	22	6	6	-	133	116	17	Minnapura
11	8	3	8	5	3	-	-	-	7	5	2	Jakkanahalli
114	67	47	20	7	13	-	-	-	72	66	6	Krishnarajapalya
96	91	5	70	57	13	19	18	1	424	309	115	Varadanaikanahalli
21	13	8	1	-	1	3	1	2	95	54	41	T.Begur
50	28	22	6	4	2	2	-	2	198	119	79	Malonagathihalli
134	126	8	29	21	8	-	-	-	114	96	18	Marohalli
92	92	-	41	24	17	-	-	-	47	42	5	Byranahalli
20	20	-	6	6	-	1	1	-	77	66	11	Yeramanchanahalli
180	180	-	11	7	4	-	-	-	133	113	20	Mandigere
42	34	8	-	-	-	-	-	-	45	36	9	Bardi
129	117	12	133	33	100	8	7	1	55	28	27	Tyagadahalli
93	92	1	1	1	-	9	8	1	26	25	1	Bettahalli
48	46	2	25	17	8	3	1	2	197	162	35	Bolamaranahalli
86	83	3	41	19	22	3	3	-	31	25	6	Byrasettihalli
125	116	9	29	14	15	2	2	-	293	243	50	Arjunabettahalli
104	68	36	241	130	111	-	-	-	84	64	20	Gollahalli
42	41	1	-	-	-	2	1	1	76	40	36	Hydalur
68	62	6	36	32	4	21	20	1	275	157	118	K.G. Srinivasapura
11	11	-	4	2	2	3	3	-	19	18	1	Mylanahalli
6	5	1	-	-	-	1	1	-	1	1	-	Narasimanapalya
76	70	6	20	11	9	3	2	1	51	46	5	Narayanaraopalya
-----Un-inhabited-----												Machonaikanahalli
156	152	4	52	37	15	-	-	-	124	112	12	Ahobalapalya
-----Un-inhabited-----												Kachanahalli
34	34	-	23	18	5	-	-	-	84	68	16	Mylanahalli
6	5	1	13	7	6	5	2	3	62	45	17	Deganahalli
97	65	32	68	42	26	1	1	-	1,246	969	277	Ananthapura
-----Un-inhabited-----												Kanugondanahalli
-----Un-inhabited-----												Krishnarajapalya

VILLAGE PRIMARY  
C D Block -

Location code		Industrial category								
		Marginal workers			Cultivators			Agricultural labourers		
number	Name of Village	Persons	Males	Females	Persons	Males	Females	Persons	Males	Females
1	2	41	42	43	44	45	46	47	48	49
	Thyamagondlu	-----Un-inhabited-----								
624822	Amanikere	-----Un-inhabited-----								
624823	Thyamagondlu	495	241	254	41	20	21	139	59	80
624824	Totanahalli	32	17	15	10	9	1	-	-	-
624825	Kodipalya	4	3	1	-	-	-	-	-	-
624826	Bidalur	321	136	185	3	2	1	271	94	177
624827	Kodihalli	372	180	192	100	45	55	152	86	66
624828	Kalalghatta	48	37	11	15	11	4	2	2	-
624829	Harvesandra	28	3	25	20	2	18	8	1	7
624830	Alunaikanahalli	63	12	51	29	5	24	34	7	27
624831	Lakkenahalli	4	1	3	-	-	-	-	-	-
624832	Mahimapura	-	-	-	-	-	-	-	-	-
624833	Kuluvanahalli	58	27	31	3	1	2	49	23	26
624834	Karenahalli	12	12	-	6	6	-	-	-	-
624835	Sulkunte	59	46	13	5	4	1	4	3	1
624836	Kempapura Agrahara	118	94	24	39	36	3	-	-	-
624837	Arebommanahalli	4	3	1	1	1	-	-	-	-
624838	Kodigebommanahalli	5	3	2	-	-	-	1	-	1
624839	Halkur	-	-	-	-	-	-	-	-	-
624840	Honnarayanahalli	-	-	-	-	-	-	-	-	-
624841	Thimmasandra	4	3	1	-	-	-	-	-	-
624842	Govindapura	-	-	-	-	-	-	-	-	-
624843	Pallarhalli	-	-	-	-	-	-	-	-	-
624844	Lakkasandra	1	-	1	1	-	1	-	-	-
624845	Thalekere	9	6	3	-	-	-	2	1	1
624846	Byadarahalli	2	1	1	-	-	-	1	1	-
624847	Thippagundanahalli	1	1	-	-	-	-	-	-	-
624848	Chikkannanne	-----Un-inhabited-----								
624849	Dodderi	60	47	13	4	4	-	10	8	2
624850	Govenahalli	127	75	52	1	-	1	88	42	46
624851	Minnapura	11	6	5	9	5	4	1	1	-
624852	Jakkanahalli	30	28	2	9	9	-	6	5	1
624853	Krishnarajapalya	-	-	-	-	-	-	-	-	-
624854	Varadanaikanahalli	3	3	-	-	-	-	-	-	-
624855	T.Begur	314	213	101	4	4	-	32	27	5
624856	Malonagathihalli	5	2	3	-	-	-	-	-	-
624857	Marohalli	13	6	7	1	1	-	1	-	1
624858	Byranahalli	1	1	-	-	-	-	-	-	-
624859	Yeramanchanahalli	16	15	1	-	-	-	-	-	-
624860	Mandigere	39	28	11	5	3	2	2	1	1
624861	Bardi	269	65	204	12	4	8	200	6	194
624862	Tyagadahalli	61	34	27	10	3	7	9	3	6
624863	Bettahalli	18	9	9	3	3	-	11	4	7
624864	Bolamaranahalli	5	1	4	-	-	-	-	-	-
624865	Byrasettihalli	5	3	2	-	-	-	2	2	-
624866	Arjunabettahalli	2	2	-	1	1	-	1	1	-
624867	Gollahalli	91	63	28	7	3	4	4	-	4
624868	Hydalu	3	2	1	-	-	-	3	2	1
624869	K.G. Srinivasapura	6	1	5	-	-	-	-	-	-
624870	Mylanahalli	42	24	18	4	2	2	4	3	1
624871	Narasimanapalya	21	3	18	3	1	2	1	1	-
624872	Narayanaraopalya	3	-	3	-	-	-	-	-	-
624873	Machonaikanahalli	68	20	48	17	3	14	6	1	5
624874	Ahobalapalya	-----Un-inhabited-----								
624875	Kachanahalli	199	3	196	3	-	3	1	-	1
624876	Mylanahalli	-----Un-inhabited-----								
624877	Deganahalli	74	40	34	2	2	-	7	3	4
624878	Ananthapura	44	28	16	1	1	-	14	8	6
624879	Kanugondanahalli	158	90	68	6	1	5	6	5	1
624880	Krishnarajapalya	-----Un-inhabited-----								

## PRIMARY CENSUS ABSTRACT

## CENSUS ABSTRACT

## Nelamangala

## of marginal workers

Household industry workers			Other workers			Non-workers			Name of Village	Location code number
Persons	Males	Females	Persons	Males	Females	Persons	Males	Females		
50	51	52	53	54	55	56	57	58	2	1
-----Un-inhabited-----									Thyamagondlu	
									Amanikere	624822
23	7	16	292	155	137	4,819	1,675	3,144	Thyamagondlu	624823
3	3	-	19	5	14	143	71	72	Totannahalli	624824
-	-	-	4	3	1	65	32	33	Kodipalya	624825
-	-	-	47	40	7	253	114	139	Bidalur	624826
103	39	64	17	10	7	173	90	83	Kodihalli	624827
3	2	1	28	22	6	507	215	292	Kalalghatta	624828
-	-	-	-	-	-	74	37	37	Harvesandra	624829
-	-	-	-	-	-	145	53	92	Alunaikanahalli	624830
-	-	-	4	1	3	263	80	183	Lakkenahalli	624831
-	-	-	-	-	-	196	52	144	Mahimapura	624832
1	1	-	5	2	3	579	149	430	Kuluvanahalli	624833
-	-	-	6	6	-	32	12	20	Karenahalli	624834
-	-	-	50	39	11	622	191	431	Sulkunte	624835
-	-	-	79	58	21	307	90	217	Kempapura Agrahara	624836
-	-	-	3	2	1	355	120	235	Arebommanahalli	624837
-	-	-	4	3	1	226	74	152	Kodigebommanahalli	624838
-	-	-	-	-	-	163	50	113	Halkur	624839
-	-	-	-	-	-	247	72	175	Honnarayanahalli	624840
1	1	-	3	2	1	237	65	172	Thimmasandra	624841
-	-	-	-	-	-	264	89	175	Govindapura	624842
-	-	-	-	-	-	89	24	65	Pallarahalli	624843
-	-	-	-	-	-	141	55	86	Lakkasandra	624844
1	-	1	6	5	1	180	63	117	Thalekere	624845
-	-	-	1	-	1	154	65	89	Byadarahalli	624846
-	-	-	1	1	-	294	83	211	Thippagundanahalli	624847
-----Un-inhabited-----									Chikkannanne	624848
-	-	-	46	35	11	559	167	392	Dodderi	624849
1	1	-	37	32	5	494	167	327	Govenahalli	624850
-	-	-	1	-	1	339	90	249	Minnapura	624851
-	-	-	15	14	1	539	153	386	Jakkanahalli	624852
-	-	-	-	-	-	35	11	24	Krishnarajapalya	624853
-	-	-	3	3	-	248	89	159	Varadanaikanahalli	624854
166	110	56	112	72	40	1,653	612	1,041	T.Begur	624855
5	2	3	-	-	-	139	60	79	Malonagathihalli	624856
3	3	-	8	2	6	184	77	107	Marohalli	624857
-	-	-	1	1	-	437	123	314	Byranahalli	624858
-	-	-	16	15	1	306	85	221	Yeramanchanahalli	624859
2	2	-	30	22	8	274	90	184	Mandigere	624860
1	-	1	56	55	1	665	273	392	Bardi	624861
1	-	1	41	28	13	182	70	112	Tyagadahalli	624862
-	-	-	4	2	2	277	130	147	Bettahalli	624863
1	1	-	4	-	4	261	72	189	Bolamaranahalli	624864
-	-	-	3	1	2	559	180	379	Byrasettihalli	624865
-	-	-	-	-	-	235	78	157	Arjunabettahalli	624866
5	3	2	75	57	18	862	272	590	Gollahalli	624867
-	-	-	-	-	-	402	150	252	Hydalu	624868
-	-	-	6	1	5	120	45	75	K.G. Srinivasapura	624869
4	4	-	30	15	15	635	216	419	Mylanahalli	624870
3	-	3	14	1	13	55	22	33	Narasimanapalya	624871
2	-	2	1	-	1	6	1	5	Narayanaraopalya	624872
7	1	6	38	15	23	268	99	169	Machonaikanahalli	624873
-----Un-inhabited-----									Ahobalapalya	624874
-	-	-	195	3	192	449	183	266	Kachanahalli	624875
-----Un-inhabited-----									Mylanahalli	624876
-	-	-	65	35	30	276	88	188	Deganahalli	624877
1	-	1	28	19	9	156	52	104	Ananthapura	624878
-	-	-	146	84	62	2,361	888	1,473	Kanugondanahalli	624879
-----Un-inhabited-----									Krishnarajapalya	624880

VILLAGE PRIMARY  
C D Block -

Location code number	Name of Village	Area of Village in hectares	Number of households	Total population (including institutional and houseless population)			Population in the age-group 0-6		
				Persons	Males	Females	Persons	Males	Females
1	2	3	4	5	6	7	8	9	10
624881	Koolipura	101.02	138	562	291	271	70	33	37
624882	Vajarahalli	190.62	1,413	5,637	2,843	2,794	678	359	319
624883	Narasipalya	22.89	1	5	3	2	-	-	-
624884	Mallapura	210.32	301	1,191	591	600	142	71	71
624885	Nelamangala (Rural)	106.07			-----Un-inhabited-----				
624886	Jakkasandra	249.23	753	2,804	1,424	1,380	346	175	171
624887	Visveswarapura	162.62	1,009	4,196	2,155	2,041	500	242	258
624888	Basavanahalli	229.11	1,619	6,428	3,413	3,015	778	410	368
624889	Gangadharanapalya	65.10	183	611	369	242	43	23	20
624890	Virananjipura	103.58	50	192	94	98	26	12	14
624891	Budihal	243.37	283	1,129	553	576	146	69	77
624892	Tonachinakuppe	155.72	382	1,445	846	599	129	64	65
624893	Krishnarajapura	39.81	16	65	31	34	8	5	3
624894	Agasarahalli	75.41	64	263	128	135	39	18	21
624895	Araledibba	113.45	228	1,012	498	514	136	64	72
624896	Tirumalapura	63.39	70	301	146	155	31	19	12
624897	Koneripura	27.13			-----Un-inhabited-----				
624898	Aralasandra	163.41	61	256	127	129	28	16	12
624899	Madalakote	305.67	272	1,101	554	547	107	50	57
624900	Kempohalli	208.95	195	776	399	377	67	32	35
624901	Geddalahalli	93.25	136	578	295	283	63	31	32
624902	Huralihalli	212.58	120	521	266	255	54	20	34
624903	Bommanahalli	188.75	402	1,413	738	675	143	89	54
624904	Viraraghuvanapalya	46.06	294	1,006	520	486	86	47	39
624905	Byadarahalli	180.67	219	831	423	408	88	46	42
624906	Ghandragulupura	100.78	45	176	84	92	17	5	12
624907	Yelachagere	335.77	251	1,054	507	547	109	57	52
624908	Kenchanahalli	213.06	89	360	184	176	31	16	15
624909	Byrasandra	447.14	238	981	524	457	91	45	46
624910	Chikmaranahalli	460.78	311	1,189	595	594	113	45	68
624911	Hajipalya	54.36	14	57	29	28	6	2	4
624912	Srinivasapura	751.90	403	1,754	870	884	197	82	115
624913	Obanaikanahalli	105.34	75	282	151	131	33	16	17
624914	K.Kempalinganahalli	112.68	239	945	482	463	101	55	46
624915	Bhavikere	247.08	208	863	470	393	122	64	58
624916	Mallarabanavadi	401.03	356	1,356	677	679	139	69	70
624917	Vaddarapalya	12.28	15	68	32	36	3	1	2
624918	Kodappanahalli	71.57	84	407	215	192	38	24	14
624919	Hanchipura	408.26	257	1,056	527	529	98	50	48
624920	Doddakarenahalli	291.41	123	486	248	238	43	18	25
624921	Balaguruvanapalya	25.55			-----Un-inhabited-----				
624922	Bhoosandra	221.59	94	334	169	165	23	12	11
624923	Mahadevapura	250.62	242	1,015	549	466	87	42	45
624924	Hanumanapalya	28.24	11	47	24	23	7	3	4
624925	Sitaram Bhattarapalya	36.59	33	149	77	72	15	9	6
624926	Yentiganahalli	272.94	263	1,158	599	559	147	76	71
624927	Koratagere	115.76	32	133	67	66	9	4	5
624928	Lingenahalli	128.51	39	162	83	79	29	16	13
624929	Kadukarenahalli	140.72	31	127	70	57	13	10	3
624930	Honnasandra	451.53	140	628	322	306	57	35	22
624931	Bhattarahalli	113.60	50	237	116	121	37	17	20
624932	Manchenahalli	243.11	219	940	488	452	100	49	51
624933	Krishnarajapura	20.65	2	8	3	5	2	-	2
624934	Bidanapalya	49.46	36	157	78	79	13	10	3
624935	Chowdasandra	356.68	128	569	292	277	57	31	26
624936	Kothanahalli	207.32	42	165	82	83	21	9	12
624937	Avalakuppe	176.77	94	398	219	179	31	16	15
624938	Hosahalli	248.62	22	91	50	41	8	4	4
624939	Goravanahalli	293.85	31	140	73	67	16	8	8
624940	Soladevanahalli	527.47	164	710	351	359	83	34	49

## PRIMARY CENSUS ABSTRACT

## CENSUS ABSTRACT

Nelamangala

Scheduled Castes population			Scheduled Tribes population			Literates			Name of Village
Persons	Males	Females	Persons	Males	Females	Persons	Males	Females	
11	12	13	14	15	16	17	18	19	2
118	63	55	-	-	-	390	226	164	Koolipura
1,304	648	656	118	60	58	4,230	2,238	1,992	Vajarahalli
-	-	-	-	-	-	5	3	2	Narasipalya
631	304	327	45	23	22	803	434	369	Mallapura
-----Un-inhabited-----									Nelamangala (Rural)
367	184	183	109	57	52	1,953	1,066	887	Jakkasandra
798	386	412	93	51	42	3,048	1,668	1,380	Visveswarapura
1,105	583	522	651	328	323	4,765	2,682	2,083	Basavanahalli
93	44	49	21	11	10	459	305	154	Gangadharanapalya
29	13	16	-	-	-	113	61	52	Virananjipura
351	173	178	30	14	16	757	424	333	Budihal
145	73	72	59	38	21	1,054	671	383	Tonachinakuppe
-	-	-	2	1	1	43	24	19	Krishnarajapura
20	10	10	5	3	2	161	91	70	Agasarahalli
144	70	74	-	-	-	609	334	275	Araledibba
-	-	-	3	1	2	184	99	85	Tirumalapura
-----Un-inhabited-----									Koneripura
86	42	44	6	4	2	158	83	75	Aralasandra
170	84	86	2	1	1	730	421	309	Madalakote
228	121	107	-	-	-	477	282	195	Kempohalli
42	21	21	-	-	-	370	208	162	Geddalahalli
118	63	55	46	22	24	338	201	137	Huralihalli
172	89	83	122	63	59	985	555	430	Bommanahalli
94	47	47	92	46	46	722	401	321	Viraraghuvanapalya
408	204	204	5	2	3	564	325	239	Byadarahalli
22	8	14	1	1	-	125	69	56	Ghandragulupura
250	111	139	21	11	10	650	341	309	Yelachagere
81	38	43	4	3	1	224	121	103	Kenchanahalli
153	79	74	-	-	-	639	391	248	Byrasandra
485	237	248	4	1	3	699	400	299	Chikmaranahalli
-	-	-	-	-	-	39	21	18	Hajjipalya
389	182	207	29	16	13	1,133	634	499	Srinivasapura
78	45	33	51	25	26	178	107	71	Obanaikanahalli
240	119	121	12	6	6	608	329	279	K.Kempalinganahalli
203	112	91	29	11	18	512	306	206	Bhavikere
547	269	278	138	69	69	905	504	401	Mallarabanavadi
33	16	17	-	-	-	42	21	21	Vaddarapalya
156	83	73	-	-	-	265	154	111	Kodappanahalli
192	97	95	16	11	5	692	390	302	Hanchipura
58	34	24	-	-	-	370	217	153	Doddakarenahalli
-----Un-inhabited-----									Balaguruvanapalya
92	47	45	-	-	-	207	126	81	Bhoosandra
401	212	189	5	3	2	680	418	262	Mahadevapura
8	4	4	-	-	-	30	17	13	Hanumanapalya
78	42	36	9	4	5	107	60	47	Sitaram Bhattarapalya
201	105	96	93	54	39	771	433	338	Yentiganahalli
5	2	3	-	-	-	81	52	29	Koratagere
98	52	46	-	-	-	107	57	50	Lingenahalli
10	5	5	-	-	-	78	44	34	Kadukarenahalli
231	124	107	23	13	10	402	214	188	Honnasandra
22	7	15	4	2	2	130	69	61	Bhattarahalli
446	231	215	2	1	1	552	327	225	Manchenahalli
-	-	-	-	-	-	5	3	2	Krishnarajapura
157	78	79	-	-	-	101	54	47	Bidanapalya
109	61	48	8	3	5	337	191	146	Chowdasandra
-	-	-	160	79	81	79	46	33	Kothanahalli
54	31	23	11	6	5	204	139	65	Avalakuppe
-	-	-	-	-	-	45	30	15	Hosahalli
13	6	7	4	3	1	78	45	33	Goravanahalli
32	15	17	258	123	135	443	247	196	Soladevanahalli

VILLAGE PRIMARY  
C D Block -

Location code number	Name of Village	Illiterates			Total workers			Main workers		
		Persons	Males	Females	Persons	Males	Females	Persons	Males	Females
		20	21	22	23	24	25	26	27	28
624881	Koolipura	172	65	107	283	184	99	272	177	95
624882	Vajarahalli	1,407	605	802	2,514	1,699	815	2,255	1,626	629
624883	Narasipalya	-	-	-	1	1	-	1	1	-
624884	Mallapura	388	157	231	474	352	122	466	349	117
624885	Nelamangala (Rural)	-----Un-inhabited-----								
624886	Jakkasandra	851	358	493	1,230	909	321	1,081	798	283
624887	Visveswarapura	1,148	487	661	1,802	1,358	444	1,756	1,330	426
624888	Basavanahalli	1,663	731	932	2,764	2,149	615	2,638	2,055	583
624889	Gangadharanapalya	152	64	88	366	284	82	302	233	69
624890	Virananjipura	79	33	46	89	58	31	51	43	8
624891	Budihal	372	129	243	465	357	108	463	356	107
624892	Tonachinakuppe	391	175	216	823	643	180	764	600	164
624893	Krishnarajapura	22	7	15	28	16	12	17	16	1
624894	Agasarahalli	102	37	65	157	81	76	79	75	4
624895	Araledibba	403	164	239	477	297	180	240	216	24
624896	Tirumalapura	117	47	70	124	85	39	117	83	34
624897	Koneripura	-----Un-inhabited-----								
624898	Aralasandra	98	44	54	108	76	32	108	76	32
624899	Madalakote	371	133	238	533	394	139	424	380	44
624900	Kempohalli	299	117	182	267	225	42	254	219	35
624901	Geddalahalli	208	87	121	241	189	52	196	176	20
624902	Huralihalli	183	65	118	417	224	193	39	25	14
624903	Bommanahalli	428	183	245	760	504	256	736	486	250
624904	Viraraghuvanapalya	284	119	165	615	353	262	587	347	240
624905	Byadarahalli	267	98	169	418	281	137	415	280	135
624906	Ghandragulupura	51	15	36	81	55	26	81	55	26
624907	Yelachagere	404	166	238	494	319	175	418	283	135
624908	Kenchanahalli	136	63	73	160	122	38	158	120	38
624909	Byrasandra	342	133	209	635	367	268	291	246	45
624910	Chikmaranahalli	490	195	295	636	358	278	452	316	136
624911	Hajjipalya	18	8	10	18	17	1	18	17	1
624912	Srinivasapura	621	236	385	645	421	224	468	303	165
624913	Obanaikanahalli	104	44	60	163	100	63	100	62	38
624914	K.Kempalinganahalli	337	153	184	389	298	91	87	77	10
624915	Bhavikere	351	164	187	540	316	224	104	72	32
624916	Mallarabanavadi	451	173	278	586	399	187	558	378	180
624917	Vaddarapalya	26	11	15	21	18	3	21	18	3
624918	Kodappanahalli	142	61	81	171	132	39	162	129	33
624919	Hanchipura	364	137	227	461	322	139	403	276	127
624920	Doddakarenahalli	116	31	85	291	175	116	232	174	58
624921	Balaguruvanapalya	-----Un-inhabited-----								
624922	Bhoosandra	127	43	84	144	108	36	144	108	36
624923	Mahadevapura	335	131	204	416	346	70	241	204	37
624924	Hanumanapalya	17	7	10	35	18	17	-	-	-
624925	Sitaram Bhattarapalya	42	17	25	94	50	44	13	7	6
624926	Yentiganahalli	387	166	221	481	393	88	435	361	74
624927	Koratagere	52	15	37	46	30	16	46	30	16
624928	Lingenahalli	55	26	29	85	53	32	64	44	20
624929	Kadukarenahalli	49	26	23	72	50	22	42	36	6
624930	Honnasandra	226	108	118	205	183	22	203	181	22
624931	Bhattarahalli	107	47	60	108	63	45	105	62	43
624932	Manchenahalli	388	161	227	434	308	126	433	308	125
624933	Krishnarajapura	3	-	3	3	2	1	3	2	1
624934	Bidanapalya	56	24	32	77	49	28	76	49	27
624935	Chowdasandra	232	101	131	246	184	62	228	176	52
624936	Kothanahalli	86	36	50	65	50	15	45	36	9
624937	Avalakuppe	194	80	114	157	143	14	144	132	12
624938	Hosahalli	46	20	26	35	34	1	34	33	1
624939	Goravanahalli	62	28	34	49	45	4	47	43	4
624940	Soladevanahalli	267	104	163	424	235	189	402	232	170

## PRIMARY CENSUS ABSTRACT

CENSUS ABSTRACT  
Nelamangala

## Industrial category of main workers

Household industry													Name of Village
Cultivators			Agricultural labourers			workers			Other workers				
Persons	Males	Females	Persons	Males	Females	Persons	Males	Females	Persons	Males	Females	2	
29	30	31	32	33	34	35	36	37	38	39	40		
45	28	17	36	24	12	20	13	7	171	112	59	Koolipura	
104	78	26	65	39	26	50	32	18	2,036	1,477	559	Vajarahalli	
1	1	-	-	-	-	-	-	-	-	-	-	Narasipalya	
125	82	43	24	14	10	74	56	18	243	197	46	Mallapura	
-----Un-inhabited-----													
92	72	20	22	14	8	78	54	24	889	658	231	Nelamangala (Rural)	
116	91	25	17	14	3	36	22	14	1,587	1,203	384	Jakkasandra	
79	69	10	23	18	5	54	42	12	2,482	1,926	556	Visveswarapura	
26	24	2	-	-	-	1	1	-	275	208	67	Basavanahalli	
7	7	-	13	9	4	3	3	-	28	24	4	Gangadharanapalya	
78	65	13	25	22	3	-	-	-	360	269	91	Virananjipura	
76	72	4	21	14	7	10	6	4	657	508	149	Budihal	
12	12	-	2	1	1	-	-	-	3	3	-	Tonachinakuppe	
48	46	2	13	12	1	1	1	-	17	16	1	Krishnarajapura	
80	79	1	89	72	17	7	6	1	64	59	5	Agasarahalli	
30	25	5	4	2	2	5	2	3	78	54	24	Araledibba	
-----Un-inhabited-----													
76	52	24	4	3	1	-	-	-	28	21	7	Tirumalapura	
248	242	6	61	43	18	2	2	-	113	93	20	Koneripura	
32	32	-	145	124	21	-	-	-	77	63	14	Aralasandra	
87	83	4	6	5	1	39	36	3	64	52	12	Madalakote	
29	18	11	1	1	-	1	1	-	8	5	3	Kempohalli	
89	54	35	2	-	2	1	-	1	644	432	212	Geddalahalli	
64	44	20	2	1	1	2	1	1	519	301	218	Huralihalli	
50	46	4	31	13	18	3	3	-	331	218	113	Bommanahalli	
25	25	-	19	3	16	-	-	-	37	27	10	Viraraghuvanapalya	
144	94	50	47	23	24	1	1	-	226	165	61	Byadarahalli	
43	39	4	39	21	18	-	-	-	76	60	16	Ghandragulupura	
135	130	5	37	22	15	5	3	2	114	91	23	Yelachagere	
216	172	44	50	22	28	1	1	-	185	121	64	Kenchanahalli	
16	15	1	-	-	-	1	1	-	1	1	-	Byrasandra	
175	114	61	72	22	50	-	-	-	221	167	54	Chikmaranahalli	
24	19	5	34	8	26	-	-	-	42	35	7	Hajjipalya	
42	40	2	1	1	-	3	3	-	41	33	8	Srinivasapura	
48	44	4	6	2	4	14	8	6	36	18	18	Obanaikanahalli	
70	62	8	72	50	22	1	1	-	415	265	150	K.Kempalinganahalli	
11	11	-	6	5	1	-	-	-	4	2	2	Bhavikere	
61	60	1	37	15	22	1	1	-	63	53	10	Mallarabanavadi	
165	154	11	118	31	87	3	2	1	117	89	28	Vaddarapalya	
129	118	11	41	7	34	-	-	-	62	49	13	Kodappanahalli	
-----Un-inhabited-----													
50	36	14	-	-	-	10	10	-	84	62	22	Hanchipura	
76	65	11	2	1	1	-	-	-	163	138	25	Doddakarenahalli	
-	-	-	-	-	-	-	-	-	-	-	-	Balaguruvanapalya	
1	-	1	3	2	1	4	3	1	5	2	3	Bhoosandra	
129	118	11	52	39	13	126	95	31	128	109	19	Mahadevapura	
20	12	8	-	-	-	24	16	8	2	2	-	Hanumanapalya	
19	16	3	10	1	9	30	23	7	5	4	1	Sitaram Bhattarapalya	
13	11	2	3	3	-	1	1	-	25	21	4	Yentiganahalli	
78	78	-	4	3	1	-	-	-	121	100	21	Koratagere	
68	37	31	13	4	9	-	-	-	24	21	3	Lingenahalli	
180	117	63	37	19	18	1	1	-	215	171	44	Kadukarenahalli	
2	1	1	-	-	-	-	-	-	1	1	-	Honnasandra	
22	16	6	4	-	4	-	-	-	50	33	17	Bhattarahalli	
110	99	11	24	6	18	-	-	-	94	71	23	Manchenahalli	
21	18	3	8	4	4	-	-	-	16	14	2	Krishnarajapura	
75	69	6	7	4	3	-	-	-	62	59	3	Bidanapalya	
23	22	1	1	1	-	-	-	-	10	10	-	Chowdasandra	
25	25	-	9	7	2	-	-	-	13	11	2	Kothanahalli	
127	119	8	134	6	128	-	-	-	141	107	34	Avalakuppe	
												Hosahalli	
												Goravanahalli	
												Soladevanahalli	



VILLAGE PRIMARY  
C D Block -

Location		Industrial category								
code number	Name of Village	Marginal workers			Cultivators			Agricultural labourers		
		Persons	Males	Females	Persons	Males	Females	Persons	Males	Females
1	2	41	42	43	44	45	46	47	48	49
624881	Koolipura	11	7	4	-	-	-	2	1	1
624882	Vajarahalli	259	73	186	19	6	13	25	-	25
624883	Narasipalya	-	-	-	-	-	-	-	-	-
624884	Mallapura	8	3	5	-	-	-	-	-	-
624885	Nelamangala (Rural)	-----Un-inhabited-----								
624886	Jakkasandra	149	111	38	12	6	6	-	-	-
624887	Visveswarapura	46	28	18	1	-	1	1	-	1
624888	Basavanahalli	126	94	32	6	4	2	5	4	1
624889	Gangadharanapalya	64	51	13	3	3	-	1	-	1
624890	Virananjipura	38	15	23	-	-	-	23	7	16
624891	Budihal	2	1	1	1	-	1	-	-	-
624892	Tonachinakuppe	59	43	16	1	1	-	1	1	-
624893	Krishnarajapura	11	-	11	5	-	5	2	-	2
624894	Agasarahalli	78	6	72	50	3	47	20	-	20
624895	Araledibba	237	81	156	102	7	95	77	43	34
624896	Tirumalapura	7	2	5	2	-	2	2	-	2
624897	Koneripura	-----Un-inhabited-----								
624898	Aralasandra	-	-	-	-	-	-	-	-	-
624899	Madalakote	109	14	95	2	2	-	89	4	85
624900	Kempohalli	13	6	7	3	3	-	8	1	7
624901	Geddalahalli	45	13	32	3	2	1	31	3	28
624902	Huralihalli	378	199	179	120	70	50	51	24	27
624903	Bommanahalli	24	18	6	-	-	-	-	-	-
624904	Viraraghuvanapalya	28	6	22	-	-	-	-	-	-
624905	Byadarahalli	3	1	2	1	1	-	-	-	-
624906	Ghandragulupura	-	-	-	-	-	-	-	-	-
624907	Yelachagere	76	36	40	10	3	7	23	8	15
624908	Kelchanahalli	2	2	-	1	1	-	-	-	-
624909	Byrasandra	344	121	223	25	7	18	183	22	161
624910	Chikmaranahalli	184	42	142	5	3	2	144	17	127
624911	Hajipalya	-	-	-	-	-	-	-	-	-
624912	Srinivasapura	177	118	59	52	47	5	94	49	45
624913	Obanaikanahalli	63	38	25	1	1	-	18	2	16
624914	K.Kempalinganahalli	302	221	81	6	6	-	6	5	1
624915	Bhavikere	436	244	192	3	3	-	29	18	11
624916	Mallarabanavadi	28	21	7	1	1	-	4	3	1
624917	Vaddarapalya	-	-	-	-	-	-	-	-	-
624918	Kodappanahalli	9	3	6	3	2	1	4	-	4
624919	Hanchipura	58	46	12	15	14	1	7	4	3
624920	Doddakarenahalli	59	1	58	-	-	-	59	1	58
624921	Balaguruvanapalya	-----Un-inhabited-----								
624922	Bhoosandra	-	-	-	-	-	-	-	-	-
624923	Mahadevapura	175	142	33	3	3	-	25	16	9
624924	Hanumanapalya	35	18	17	10	5	5	12	7	5
624925	Sitaram Bhattarapalya	81	43	38	13	6	7	35	21	14
624926	Yentiganahalli	46	32	14	1	1	-	13	9	4
624927	Koratagere	-	-	-	-	-	-	-	-	-
624928	Lingenahalli	21	9	12	1	-	1	11	5	6
624929	Kadukarenahalli	30	14	16	2	1	1	9	3	6
624930	Honnasandra	2	2	-	-	-	-	-	-	-
624931	Bhattarahalli	3	1	2	2	-	2	-	-	-
624932	Manchenahalli	1	-	1	-	-	-	-	-	-
624933	Krishnarajapura	-	-	-	-	-	-	-	-	-
624934	Bidanapalya	1	-	1	-	-	-	1	-	1
624935	Chowdasandra	18	8	10	2	2	-	13	3	10
624936	Kothanahalli	20	14	6	-	-	-	5	2	3
624937	Avalakuppe	13	11	2	1	1	-	7	5	2
624938	Hosahalli	1	1	-	-	-	-	-	-	-
624939	Goravanahalli	2	2	-	-	-	-	-	-	-
624940	Soladevanahalli	22	3	19	1	-	1	17	-	17

## PRIMARY CENSUS ABSTRACT

## CENSUS ABSTRACT

## Nelamangala

of marginal workers

Household industry workers			Other workers			Non-workers			Name of Village	Location code number
Persons	Males	Females	Persons	Males	Females	Persons	Males	Females		
50	51	52	53	54	55	56	57	58	2	1
1	1	-	8	5	3	279	107	172	Koolipura	624881
12	4	8	203	63	140	3,123	1,144	1,979	Vajarahalli	624882
-	-	-	-	-	-	4	2	2	Narasipalya	624883
1	-	1	7	3	4	717	239	478	Mallapura	624884
-----Un-inhabited-----									Nelamangala (Rural)	624885
3	2	1	134	103	31	1,574	515	1,059	Jakkasandra	624886
2	2	-	42	26	16	2,394	797	1,597	Visveswarapura	624887
7	2	5	108	84	24	3,664	1,264	2,400	Basavanahalli	624888
-	-	-	60	48	12	245	85	160	Gangadharanapalya	624889
-	-	-	15	8	7	103	36	67	Virananjipura	624890
-	-	-	1	1	-	664	196	468	Budihal	624891
2	1	1	55	40	15	622	203	419	Tonachinakuppe	624892
-	-	-	4	-	4	37	15	22	Krishnarajapura	624893
-	-	-	8	3	5	106	47	59	Agasarahalli	624894
16	12	4	42	19	23	535	201	334	Araledibba	624895
-	-	-	3	2	1	177	61	116	Tirumalapura	624896
-----Un-inhabited-----									Koneripura	624897
-	-	-	-	-	-	148	51	97	Aralasandra	624898
5	3	2	13	5	8	568	160	408	Madalakote	624899
-	-	-	2	2	-	509	174	335	Kempohalli	624900
1	1	-	10	7	3	337	106	231	Geddalahalli	624901
19	12	7	188	93	95	104	42	62	Huralihalli	624902
1	-	1	23	18	5	653	234	419	Bommanahalli	624903
-	-	-	28	6	22	391	167	224	Viraraghuvanapalya	624904
-	-	-	2	-	2	413	142	271	Byadarahalli	624905
-	-	-	-	-	-	95	29	66	Ghandragulupura	624906
3	-	3	40	25	15	560	188	372	Yelachagere	624907
-	-	-	1	1	-	200	62	138	Kenchanahalli	624908
2	1	1	134	91	43	346	157	189	Byrasandra	624909
4	3	1	31	19	12	553	237	316	Chikmaranahalli	624910
-	-	-	-	-	-	39	12	27	Hajipalya	624911
2	-	2	29	22	7	1,109	449	660	Srinivasapura	624912
3	1	2	41	34	7	119	51	68	Obanaikanahalli	624913
-	-	-	290	210	80	556	184	372	K.Kempalinganahalli	624914
188	90	98	216	133	83	323	154	169	Bhavikere	624915
-	-	-	23	17	6	770	278	492	Mallarabanavadi	624916
-	-	-	-	-	-	47	14	33	Vaddarapalya	624917
-	-	-	2	1	1	236	83	153	Kodappanahalli	624918
7	4	3	29	24	5	595	205	390	Hanchipura	624919
-	-	-	-	-	-	195	73	122	Doddakarenahalli	624920
-----Un-inhabited-----									Balaguruvanapalya	624921
-	-	-	-	-	-	190	61	129	Bhoosandra	624922
-	-	-	147	123	24	599	203	396	Mahadevapura	624923
8	5	3	5	1	4	12	6	6	Hanumanapalya	624924
20	9	11	13	7	6	55	27	28	Sitaram Bhattarapalya	624925
2	2	-	30	20	10	677	206	471	Yentiganahalli	624926
-	-	-	-	-	-	87	37	50	Koratagere	624927
2	1	1	7	3	4	77	30	47	Lingenahalli	624928
2	-	2	17	10	7	55	20	35	Kadukarenahalli	624929
2	2	-	-	-	-	423	139	284	Honnasandra	624930
-	-	-	1	1	-	129	53	76	Bhattarahalli	624931
-	-	-	1	-	1	506	180	326	Manchenahalli	624932
-	-	-	-	-	-	5	1	4	Krishnarajapura	624933
-	-	-	-	-	-	80	29	51	Bidanapalya	624934
-	-	-	3	3	-	323	108	215	Chowdasandra	624935
-	-	-	15	12	3	100	32	68	Kothanahalli	624936
1	1	-	4	4	-	241	76	165	Avalakuppe	624937
-	-	-	1	1	-	56	16	40	Hosahalli	624938
-	-	-	2	2	-	91	28	63	Goravanahalli	624939
-	-	-	4	3	1	286	116	170	Soladevanahalli	624940

**VILLAGE PRIMARY**  
**C D Block -**

Location code number	Name of Village	Area of Village in hectares	Number of households	Total population (including institutional and houseless population)			Population in the age-group 0-6		
				Persons	Males	Females	Persons	Males	Females
1	2	3	4	5	6	7	8	9	10
624941	Narasimhapalya	65.42	16	80	43	37	13	8	5
624942	Kanuvanahalli	151.91	38	176	92	84	23	8	15
624943	Banasavadi	297.20	128	512	257	255	57	28	29
624944	Iregenahalli	117.89	4	19	8	11	3	2	1
624945	Bolamaranahalli	219.96	72	317	159	158	30	12	18
624946	Gorinabele	376.54	238	1,032	527	505	105	68	37
624947	H.Kempalinganahalli	181.60	97	445	222	223	53	19	34
624948	Mantanakurchi	555.07	244	1,075	556	519	115	57	58
<b>URBAN</b>									
624949	Arasinakunte (CT)	540.00	2,740	10,567	5,422	5,145	1,185	607	578

## PRIMARY CENSUS ABSTRACT

**CENSUS ABSTRACT**

Nelamangala

Scheduled Castes population			Scheduled Tribes population			Literates			Name of Village
Persons	Males	Females	Persons	Males	Females	Persons	Males	Females	
11	12	13	14	15	16	17	18	19	2
-	-	-	40	22	18	45	24	21	Narasimhapalya
-	-	-	-	-	-	96	61	35	Kanuvanahalli
96	48	48	15	6	9	306	171	135	Banasavadi
4	-	4	-	-	-	13	5	8	Iregenahalli
16	10	6	4	2	2	218	116	102	Bolamaranahalli
603	305	298	19	11	8	601	348	253	Gorinabele
130	59	71	-	-	-	267	156	111	H.Kempalinganahalli
407	207	200	17	8	9	634	366	268	Mantanakurchi
<b>URBAN</b>									
1,171	596	575	270	140	130	8,355	4,489	3,866	Arasinakunte (CT)

**VILLAGE PRIMARY**  
**C D Block -**

Location code number	Name of Village	Illiterates			Total workers			Main workers		
		Persons	Males	Females	Persons	Males	Females	Persons	Males	Females
1	2	20	21	22	23	24	25	26	27	28
624941	Narasimhapalya	35	19	16	48	26	22	46	24	22
624942	Kanuvanahalli	80	31	49	116	69	47	114	68	46
624943	Banasavadi	206	86	120	315	180	135	301	169	132
624944	Iregenahalli	6	3	3	9	5	4	9	5	4
624945	Bolamaranahalli	99	43	56	144	101	43	139	100	39
624946	Gorinabele	431	179	252	472	317	155	462	311	151
624947	H.Kempalinganahalli	178	66	112	161	140	21	161	140	21
624948	Mantanakurchi	441	190	251	554	343	211	355	276	79
<b>URBAN</b>										
624949	Arasinakunte (CT)	2,212	933	1,279	4,132	3,201	931	3,686	2,871	815

## PRIMARY CENSUS ABSTRACT

**CENSUS ABSTRACT**  
Nelamangala

## Industrial category of main workers

Cultivators			Agricultural labourers			Household industry workers			Other workers			Name of Village
Persons	Males	Females	Persons	Males	Females	Persons	Males	Females	Persons	Males	Females	
29	30	31	32	33	34	35	36	37	38	39	40	2
38	18	20	3	2	1	-	-	-	5	4	1	Narasimhapalya
95	53	42	2	1	1	-	-	-	17	14	3	Kanuvanahalli
230	116	114	30	19	11	1	-	1	40	34	6	Banasavadi
2	2	-	4	1	3	-	-	-	3	2	1	Iregenahalli
84	63	21	17	9	8	2	2	-	36	26	10	Bolamaranahalli
132	107	25	159	79	80	-	-	-	171	125	46	Gorinabele
72	65	7	28	21	7	-	-	-	61	54	7	H.Kempalinganahalli
278	215	63	35	26	9	6	6	-	36	29	7	Mantanakurchi
<b>URBAN</b>												
85	81	4	32	26	6	175	138	37	3,394	2,626	768	Arasinakunte (CT)

**VILLAGE PRIMARY  
C D Block -**

		Industrial category								
Location code number	Name of Village	Marginal workers			Cultivators			Agricultural labourers		
		Persons	Males	Females	Persons	Males	Females	Persons	Males	Females
1	2	41	42	43	44	45	46	47	48	49
624941	Narasimhapalya	2	2	-	-	-	-	-	-	-
624942	Kanuvanahalli	2	1	1	-	-	-	-	-	-
624943	Banasavadi	14	11	3	-	-	-	1	1	-
624944	Iregenahalli	-	-	-	-	-	-	-	-	-
624945	Bolamaranahalli	5	1	4	-	-	-	1	-	1
624946	Gorinabele	10	6	4	1	-	1	5	3	2
624947	H.Kempalinganahalli	-	-	-	-	-	-	-	-	-
624948	Mantanakurchi	199	67	132	129	27	102	15	6	9
	<b>URBAN</b>									
624949	Arasinakunte (CT)	446	330	116	9	7	2	44	30	14

## PRIMARY CENSUS ABSTRACT

## CENSUS ABSTRACT

## Nelamangala

## of marginal workers

Household industry workers			Other workers			Non-workers			Name of Village	Location code number
Persons	Males	Females	Persons	Males	Females	Persons	Males	Females		
50	51	52	53	54	55	56	57	58	2	1
-	-	-	2	2	-	32	17	15	Narasimhapalya	624941
-	-	-	2	1	1	60	23	37	Kanuvanahalli	624942
-	-	-	13	10	3	197	77	120	Banasavadi	624943
-	-	-	-	-	-	10	3	7	Iregenahalli	624944
1	-	1	3	1	2	173	58	115	Bolamaranahalli	624945
-	-	-	4	3	1	560	210	350	Gorinabele	624946
-	-	-	-	-	-	284	82	202	H.Kempalinganahalli	624947
18	7	11	37	27	10	521	213	308	Mantanakurchi	624948
<b>URBAN</b>										
43	27	16	350	266	84	6,435	2,221	4,214	Arasinakunte (CT)	624949



VILLAGE PRIMARY  
C D Block -

Location code number	Name of Village	Area of Village in hectares	Number of households	Total population (including institutional and houseless population)			Population in the age-group 0-6		
				Persons	Males	Females	Persons	Males	Females
1	2	3	4	5	6	7	8	9	10
<b>0170</b>	<b>Dod Ballapur (Total)</b>	<b>77,645.80</b>	<b>50,750</b>	<b>2,14,952</b>	<b>1,10,325</b>	<b>1,04,627</b>	<b>21,953</b>	<b>11,230</b>	<b>10,723</b>
<b>0170</b>	<b>Dod Ballapur (Rural)</b>	<b>77,450.80</b>	<b>46,648</b>	<b>1,98,546</b>	<b>1,01,291</b>	<b>97,255</b>	<b>20,210</b>	<b>10,315</b>	<b>9,895</b>
<b>0170</b>	<b>Dod Ballapur (Urban)</b>	<b>195.00</b>	<b>4,102</b>	<b>16,406</b>	<b>9,034</b>	<b>7,372</b>	<b>1,743</b>	<b>915</b>	<b>828</b>
<b>RURAL</b>									
624950	Gowdanakunte	299.17	120	523	264	259	41	26	15
624951	Dadighattamadagu	366.91	175	768	396	372	89	42	47
624952	Kamakshihalli	102.32			-----Un-inhabited-----				
624953	Banavathi	1,479.92	503	2,114	1,089	1,025	203	100	103
624954	Aroodi	1,344.65	745	3,298	1,694	1,604	332	180	152
624955	K.G.Devapala	180.95			-----Un-inhabited-----				
624956	Kallukunte	463.80	100	446	239	207	40	26	14
624957	Yaramuddenahalli	152.55	2	5	3	2	-	-	-
624958	Tekalahalli	134.24	10	31	16	15	1	1	-
624959	Jakkenahalli	75.67	24	123	65	58	20	9	11
624960	Ujjani	488.58	355	1,543	783	760	137	70	67
624961	Hosahalli	654.60	417	1,805	915	890	218	118	100
624962	Hosakote	325.59	39	170	89	81	19	8	11
624963	Bankenahalli	211.78	65	281	138	143	20	7	13
624964	Vabasandra	87.46	41	171	89	82	18	9	9
624965	Pura	20.07			-----Un-inhabited-----				
624966	Makali	369.20	83	401	210	191	50	25	25
624967	Gundumgere	248.69	493	2,076	1,029	1,047	210	102	108
624968	Ojenahalli	359.07	109	427	202	225	29	10	19
624969	Hosanagenahalli	143.29			-----Un-inhabited-----				
624970	Sonnenahalli	235.14	76	310	161	149	43	20	23
624971	Byadarahalli	283.00			-----Un-inhabited-----				
624972	Bommenahalli	156.79			-----Un-inhabited-----				
624973	Mallasandra	632.67	178	695	343	352	56	25	31
624974	Kadakunte	413.86	39	191	99	92	19	9	10
624975	Kukkalahalli	54.39	46	213	105	108	29	14	15
624976	Kottige Machenahalli	449.00	159	684	354	330	78	45	33
624977	K.G.Thammaganahalli	211.90	74	350	180	170	44	23	21
624978	Gummanahalli	567.41	150	657	346	311	73	39	34
624979	Lingadaveeranahalli	292.26	122	554	286	268	40	22	18
624980	Kilarlahalli	93.91	50	203	104	99	33	17	16
624981	Harohalli	252.53	16	97	49	48	9	2	7
624982	Sriramanahalli	305.51	74	286	146	140	33	17	16
624983	Machenahalli	264.24	104	358	182	176	24	13	11
624984	Garudagallu	164.46	64	239	117	122	24	10	14
624985	Singenahalli	256.79	96	357	191	166	35	17	18
624986	Ganadalu	180.58	23	92	46	46	10	6	4
624987	Sasalu	483.38	224	954	487	467	77	36	41
624988	Todalabande	160.19	63	251	119	132	31	13	18
624989	Kanikenahalli	424.98	110	467	218	249	61	29	32
624990	Alappanahalli	273.24	184	904	454	450	104	47	57
624991	Lakkenahalli	209.49	65	302	155	147	31	14	17
624992	Narasapura	195.25	10	44	24	20	4	3	1
624993	Byappanahalli	359.23	138	559	292	267	53	27	26
624994	Ankonahalli	44.44	25	106	59	47	11	7	4
624995	Bhaktharahalli	350.66	169	779	391	388	80	42	38
624996	Adakavala	291.28	58	239	121	118	18	6	12
624997	Jyotipura	219.05	38	169	83	86	12	5	7
624998	K.G.Lingenahalli	164.54	6	18	11	7	3	2	1
624999	Mallegowdanahalli	181.48	70	283	139	144	24	14	10
625000	Kadlapanahalli	307.18	148	593	296	297	57	30	27
625001	Benakinamadugu	624.19	77	330	168	162	29	14	15
625002	Sulikunte	113.55	72	292	143	149	29	10	19
625003	Channaveeranahalli	342.88	148	608	312	296	48	20	28
625004	Jaligere	175.04	65	320	160	160	40	19	21
625005	Kadabydarahalli	241.38	68	320	159	161	49	23	26

## PRIMARY CENSUS ABSTRACT

## CENSUS ABSTRACT

Dod Ballapur

Scheduled Castes population			Scheduled Tribes population			Literates			Name of Village
Persons	Males	Females	Persons	Males	Females	Persons	Males	Females	
11	12	13	14	15	16	17	18	19	2
52,037	26,040	25,997	12,472	6,426	6,046	1,45,106	82,811	62,295	Dod Ballapur (Total)
50,309	25,141	25,168	11,636	5,963	5,673	1,32,087	75,245	56,842	Dod Ballapur (Rural)
1,728	899	829	836	463	373	13,019	7,566	5,453	Dod Ballapur (Urban)
<b>RURAL</b>									
116	61	55	1	-	1	332	190	142	Gowdanakunte
320	169	151	76	38	38	478	286	192	Dadighattamadagu
-----Un-inhabited-----									
521	266	255	260	132	128	1,123	675	448	Banavathi
797	405	392	353	178	175	2,139	1,213	926	Aroodi
-----Un-inhabited-----									
6	4	2	138	71	67	255	149	106	K.G.Devapala
-	-	-	-	-	-	4	2	2	Yaramuddenahalli
10	5	5	-	-	-	19	11	8	Tekalahalli
29	18	11	7	4	3	79	47	32	Jakkenahalli
493	242	251	87	47	40	1,002	569	433	Ujjani
422	218	204	165	86	79	1,215	678	537	Hosahalli
5	1	4	34	18	16	104	63	41	Hosakote
2	1	1	9	6	3	186	110	76	Bankenahalli
79	40	39	64	35	29	105	62	43	Vabasandra
-----Un-inhabited-----									
4	2	2	222	114	108	225	123	102	Makali
635	308	327	335	178	157	1,339	755	584	Gundumgere
9	5	4	23	10	13	274	149	125	Ojenahalli
-----Un-inhabited-----									
44	23	21	10	3	7	162	97	65	Hosanagenahalli
-----Un-inhabited-----									
-----Un-inhabited-----									
181	90	91	122	64	58	407	236	171	Bommenahalli
19	12	7	-	-	-	116	70	46	Mallasandra
-	-	-	44	21	23	132	76	56	Kakkalahalli
115	59	56	7	3	4	367	224	143	Kottige Machenahalli
129	70	59	-	-	-	190	109	81	K.G.Thammaganahalli
79	41	38	370	187	183	404	240	164	Gummanahalli
22	11	11	-	-	-	344	203	141	Lingadaveeranahalli
-	-	-	1	1	-	105	63	42	Kilartahalli
-	-	-	-	-	-	62	39	23	Harohalli
42	20	22	-	-	-	178	101	77	Sriramanahalli
2	1	1	2	-	2	174	112	62	Machenahalli
9	3	6	-	-	-	159	90	69	Garudagallu
-	-	-	1	-	1	187	120	67	Singenahalli
3	2	1	-	-	-	48	27	21	Ganadalu
386	198	188	44	21	23	688	376	312	Sasalu
-	-	-	-	-	-	115	68	47	Todalabande
87	36	51	117	47	70	249	141	108	Kanikenahalli
657	326	331	29	18	11	540	312	228	Alappanahalli
-	-	-	1	-	1	182	110	72	Lakkenahalli
16	10	6	-	-	-	29	20	9	Narasapura
190	99	91	102	50	52	363	213	150	Byappanahalli
4	3	1	-	-	-	68	42	26	Ankonahalli
406	201	205	-	-	-	534	301	233	Bhaktharahalli
88	49	39	-	-	-	158	98	60	Adakavala
45	23	22	82	39	43	92	52	40	Jyotipura
5	3	2	11	6	5	14	9	5	K.G.Lingenahalli
-	-	-	-	-	-	185	94	91	Mallegowdanahalli
133	59	74	-	-	-	409	230	179	Kadlapanahalli
114	57	57	-	-	-	206	127	79	Benakinamadugu
94	44	50	-	-	-	175	101	74	Sulikunte
84	37	47	13	6	7	370	221	149	Channaveeranahalli
124	59	65	-	-	-	226	130	96	Jaligere
15	9	6	302	149	153	205	113	92	Kadabyadarahalli

**VILLAGE PRIMARY  
C D Block -**

Location code number	Name of Village	Illiterates			Total workers			Main workers		
		Persons	Males	Females	Persons	Males	Females	Persons	Males	Females
1	2	20	21	22	23	24	25	26	27	28
<b>0170</b>	<b>Dod Ballapur (Total)</b>	<b>69,846</b>	<b>27,514</b>	<b>42,332</b>	<b>1,11,718</b>	<b>69,939</b>	<b>41,779</b>	<b>89,826</b>	<b>61,217</b>	<b>28,609</b>
<b>0170</b>	<b>Dod Ballapur (Rural)</b>	<b>66,459</b>	<b>26,046</b>	<b>40,413</b>	<b>1,04,319</b>	<b>64,428</b>	<b>39,891</b>	<b>83,094</b>	<b>56,124</b>	<b>26,970</b>
<b>0170</b>	<b>Dod Ballapur (Urban)</b>	<b>3,387</b>	<b>1,468</b>	<b>1,919</b>	<b>7,399</b>	<b>5,511</b>	<b>1,888</b>	<b>6,732</b>	<b>5,093</b>	<b>1,639</b>
<b>RURAL</b>										
624950	Gowdanakunte	191	74	117	220	158	62	170	131	39
624951	Dadighattamadagu	290	110	180	513	253	260	299	245	54
624952	Kamakshihalli	-----Un-inhabited-----								
624953	Banavathi	991	414	577	1,200	658	542	1,069	598	471
624954	Aroodi	1,159	481	678	1,849	1,028	821	1,162	813	349
624955	K.G.Devapala	-----Un-inhabited-----								
624956	Kallukunte	191	90	101	226	141	85	220	139	81
624957	Yaramuddenahalli	1	1	-	3	2	1	3	2	1
624958	Tekalahalli	12	5	7	18	12	6	18	12	6
624959	Jakkenahalli	44	18	26	46	35	11	46	35	11
624960	Ujjani	541	214	327	1,036	530	506	607	423	184
624961	Hosahalli	590	237	353	816	524	292	580	405	175
624962	Hosakote	66	26	40	75	54	21	74	54	20
624963	Bankenahalli	95	28	67	175	88	87	106	78	28
624964	Vabasandra	66	27	39	112	60	52	60	47	13
624965	Pura	-----Un-inhabited-----								
624966	Makali	176	87	89	159	124	35	150	122	28
624967	Gundumgere	737	274	463	1,218	636	582	1,168	632	536
624968	Ojenahalli	153	53	100	296	142	154	163	135	28
624969	Hosanagenahalli	-----Un-inhabited-----								
624970	Sonnenahalli	148	64	84	148	111	37	141	108	33
624971	Byadarahalli	-----Un-inhabited-----								
624972	Bommenahalli	-----Un-inhabited-----								
624973	Mallasandra	288	107	181	379	214	165	376	212	164
624974	Kadakunte	75	29	46	128	66	62	121	66	55
624975	Kukkalahalli	81	29	52	134	68	66	106	64	42
624976	Kottige Machenahalli	317	130	187	213	207	6	208	203	5
624977	K.G.Thammaganahalli	160	71	89	208	106	102	197	100	97
624978	Gummanahalli	253	106	147	421	221	200	350	202	148
624979	Lingadaveeranahalli	210	83	127	290	142	148	286	139	147
624980	Kilarlahalli	98	41	57	86	54	32	84	53	31
624981	Harohalli	35	10	25	67	34	33	36	34	2
624982	Sriramanahalli	108	45	63	92	85	7	90	83	7
624983	Machenahalli	184	70	114	216	111	105	144	95	49
624984	Garudagallu	80	27	53	75	65	10	68	58	10
624985	Singenahalli	170	71	99	249	127	122	112	81	31
624986	Ganadolu	44	19	25	61	33	28	32	24	8
624987	Sasalu	266	111	155	557	291	266	294	240	54
624988	Todalabande	136	51	85	155	77	78	149	73	76
624989	Kanikenahalli	218	77	141	300	137	163	32	31	1
624990	Alappanahalli	364	142	222	417	262	155	366	247	119
624991	Lakkenahalli	120	45	75	159	103	56	159	103	56
624992	Narasapura	15	4	11	25	15	10	23	13	10
624993	Byappanahalli	196	79	117	322	178	144	288	169	119
624994	Ankonahalli	38	17	21	56	32	24	54	30	24
624995	Bhaktharahalli	245	90	155	349	199	150	328	192	136
624996	Adakavala	81	23	58	161	81	80	161	81	80
624997	Jyotipura	77	31	46	116	58	58	7	4	3
624998	K.G.Lingenahalli	4	2	2	12	7	5	12	7	5
624999	Mallegowdanahalli	98	45	53	167	80	87	167	80	87
625000	Kadlapanahalli	184	66	118	352	193	159	351	193	158
625001	Benakinamadugu	124	41	83	198	100	98	117	99	18
625002	Sulikunte	117	42	75	186	95	91	98	91	7
625003	Channaveeranahalli	238	91	147	334	186	148	329	186	143
625004	Jaligere	94	30	64	173	89	84	173	89	84
625005	Kadabydarahalli	115	46	69	185	101	84	185	101	84

PRIMARY CENSUS ABSTRACT

**CENSUS ABSTRACT**  
**Dod Ballapur**

Industrial category of main workers

Household industry												Name of Village
Cultivators			Agricultural labourers			workers			Other workers			
Persons	Males	Females	Persons	Males	Females	Persons	Males	Females	Persons	Males	Females	2
29	30	31	32	33	34	35	36	37	38	39	40	
36,052	26,069	9,983	16,322	7,563	8,759	2,176	1,422	754	35,276	26,163	9,113	<b>Dod Ballapur (Total)</b>
35,992	26,019	9,973	16,282	7,536	8,746	2,010	1,295	715	28,810	21,274	7,536	<b>Dod Ballapur (Rural)</b>
60	50	10	40	27	13	166	127	39	6,466	4,889	1,577	<b>Dod Ballapur (Urban)</b>
<b>RURAL</b>												
102	89	13	23	12	11	-	-	-	45	30	15	Kallukunte
223	199	24	34	17	17	1	1	-	41	28	13	Dadighattamadagu
-----Un-inhabited-----												
872	514	358	110	17	93	10	5	5	77	62	15	Banavathi
597	542	55	375	117	258	23	20	3	167	134	33	Aroodi
-----Un-inhabited-----												
174	108	66	16	10	6	2	2	-	28	19	9	K.G.Devapala
3	2	1	-	-	-	-	-	-	-	-	-	Yaramuddenahalli
17	11	6	-	-	-	-	-	-	1	1	-	Tekalahalli
42	32	10	-	-	-	-	-	-	4	3	1	Jakkenahalli
337	292	45	184	72	112	1	1	-	85	58	27	Ujjani
179	160	19	200	94	106	-	-	-	201	151	50	Hosahalli
45	33	12	12	7	5	-	-	-	17	14	3	Hosakote
65	55	10	11	3	8	-	-	-	30	20	10	Bankenahalli
33	27	6	9	8	1	-	-	-	18	12	6	Vabasandra
-----Un-inhabited-----												
109	98	11	6	6	-	3	1	2	32	17	15	Makali
654	382	272	271	81	190	12	4	8	231	165	66	Gundumgere
82	77	5	15	6	9	1	1	-	65	51	14	Ojenahalli
-----Un-inhabited-----												
68	63	5	28	14	14	1	1	-	44	30	14	Hosanagenahalli
-----Un-inhabited-----												
-----Un-inhabited-----												
159	92	67	133	70	63	-	-	-	84	50	34	Bommenahalli
45	43	2	52	8	44	-	-	-	24	15	9	Mallasandra
57	53	4	33	2	31	1	1	-	15	8	7	Kakkalahalli
171	170	1	16	15	1	-	-	-	21	18	3	Kottige Machenahalli
149	74	75	23	2	21	15	14	1	10	10	-	K.G.Thammaganahalli
170	129	41	135	40	95	-	-	-	45	33	12	Gummanahalli
267	131	136	-	-	-	3	1	2	16	7	9	Lingadaveeranahalli
81	50	31	-	-	-	-	-	-	3	3	-	Kilarlahalli
28	27	1	-	-	-	-	-	-	8	7	1	Harohalli
83	79	4	1	1	-	-	-	-	6	3	3	Sriramanahalli
131	83	48	-	-	-	-	-	-	13	12	1	Machenahalli
48	46	2	3	-	3	2	2	-	15	10	5	Garudagallu
88	66	22	5	5	-	-	-	-	19	10	9	Singenahalli
13	13	-	13	6	7	1	1	-	5	4	1	Ganadolu
246	201	45	13	10	3	2	2	-	33	27	6	Sasalu
137	70	67	4	-	4	5	1	4	3	2	1	Todalabande
22	22	-	4	4	-	-	-	-	6	5	1	Kanikenahalli
234	161	73	45	17	28	-	-	-	87	69	18	Alappanahalli
142	91	51	1	-	1	-	-	-	16	12	4	Lakkenahalli
20	11	9	2	1	1	-	-	-	1	1	-	Narasapura
265	150	115	1	1	-	-	-	-	22	18	4	Byappanahalli
49	25	24	-	-	-	-	-	-	5	5	-	Ankonahalli
109	94	15	154	47	107	-	-	-	65	51	14	Bhaktharahalli
50	41	9	95	27	68	-	-	-	16	13	3	Adakavala
-	-	-	-	-	-	-	-	-	7	4	3	Jyotipura
2	2	-	10	5	5	-	-	-	-	-	-	K.G.Lingenahalli
56	52	4	107	27	80	-	-	-	4	1	3	Mallegowdanahalli
290	150	140	2	1	1	-	-	-	59	42	17	Kadlapanahalli
95	85	10	2	1	1	1	1	-	19	12	7	Benakinamadugu
91	85	6	-	-	-	-	-	-	7	6	1	Sulikunte
212	111	101	29	11	18	-	-	-	88	64	24	Channaveeranahalli
153	82	71	-	-	-	-	-	-	20	7	13	Jaligere
150	82	68	2	1	1	11	7	4	22	11	11	Kadabyadarahalli

VILLAGE PRIMARY  
C D Block -

Location code		Industrial category								
		Marginal workers			Cultivators			Agricultural labourers		
number	Name of Village	Persons	Males	Females	Persons	Males	Females	Persons	Males	Females
1	2	41	42	43	44	45	46	47	48	49
<b>0170</b>	<b>Dod Ballapur (Total)</b>	<b>21,892</b>	<b>8,722</b>	<b>13,170</b>	<b>4,393</b>	<b>1,739</b>	<b>2,654</b>	<b>10,500</b>	<b>3,332</b>	<b>7,168</b>
<b>0170</b>	<b>Dod Ballapur (Rural)</b>	<b>21,225</b>	<b>8,304</b>	<b>12,921</b>	<b>4,382</b>	<b>1,730</b>	<b>2,652</b>	<b>10,487</b>	<b>3,327</b>	<b>7,160</b>
<b>0170</b>	<b>Dod Ballapur (Urban)</b>	<b>667</b>	<b>418</b>	<b>249</b>	<b>11</b>	<b>9</b>	<b>2</b>	<b>13</b>	<b>5</b>	<b>8</b>
<b>RURAL</b>										
624950	Gowdanakunte	50	27	23	1	1	-	41	22	19
624951	Dadighattamadagu	214	8	206	1	-	1	213	8	205
624952	Kamakshihalli	-----Un-inhabited-----								
624953	Banavathi	131	60	71	6	1	5	67	18	49
624954	Aroodi	687	215	472	215	105	110	445	97	348
624955	K.G.Devapala	-----Un-inhabited-----								
624956	Kallukunte	6	2	4	1	-	1	2	1	1
624957	Yaramuddenahalli	-	-	-	-	-	-	-	-	-
624958	Tekalahalli	-	-	-	-	-	-	-	-	-
624959	Jakkenahalli	-	-	-	-	-	-	-	-	-
624960	Ujjani	429	107	322	336	85	251	43	7	36
624961	Hosahalli	236	119	117	89	54	35	98	37	61
624962	Hosakote	1	-	1	1	-	1	-	-	-
624963	Bankenahalli	69	10	59	42	6	36	7	1	6
624964	Vabasandra	52	13	39	26	5	21	22	5	17
624965	Pura	-----Un-inhabited-----								
624966	Makali	9	2	7	-	-	-	-	-	-
624967	Gundumgere	50	4	46	8	1	7	12	1	11
624968	Ojenahalli	133	7	126	1	-	1	127	5	122
624969	Hosanagenahalli	-----Un-inhabited-----								
624970	Sonnenahalli	7	3	4	-	-	-	2	2	-
624971	Byadarahalli	-----Un-inhabited-----								
624972	Bommenahalli	-----Un-inhabited-----								
624973	Mallasandra	3	2	1	1	-	1	-	-	-
624974	Kadakunte	7	-	7	2	-	2	5	-	5
624975	Kukkalahalli	28	4	24	2	-	2	20	1	19
624976	Kottige Machenahalli	5	4	1	-	-	-	4	3	1
624977	K.G.Thammaganahalli	11	6	5	10	5	5	-	-	-
624978	Gummanahalli	71	19	52	35	7	28	33	9	24
624979	Lingadaveeranahalli	4	3	1	1	1	-	-	-	-
624980	Kilarlahalli	2	1	1	2	1	1	-	-	-
624981	Harohalli	31	-	31	-	-	-	31	-	31
624982	Sriramanahalli	2	2	-	1	1	-	-	-	-
624983	Machenahalli	72	16	56	61	12	49	7	2	5
624984	Garudagallu	7	7	-	5	5	-	-	-	-
624985	Singenahalli	137	46	91	32	13	19	105	33	72
624986	Ganadalu	29	9	20	1	1	-	28	8	20
624987	Sasalu	263	51	212	4	3	1	193	19	174
624988	Todalabande	6	4	2	4	4	-	2	-	2
624989	Kanikenahalli	268	106	162	5	3	2	262	103	159
624990	Alappanahalli	51	15	36	-	-	-	33	10	23
624991	Lakkenahalli	-	-	-	-	-	-	-	-	-
624992	Narasapura	2	2	-	-	-	-	1	1	-
624993	Byappanahalli	34	9	25	1	-	1	20	9	11
624994	Ankonahalli	2	2	-	-	-	-	-	-	-
624995	Bhaktharahalli	21	7	14	3	1	2	9	2	7
624996	Adakavala	-	-	-	-	-	-	-	-	-
624997	Jyotipura	109	54	55	5	2	3	104	52	52
624998	K.G.Lingenahalli	-	-	-	-	-	-	-	-	-
624999	Mallegowdanahalli	-	-	-	-	-	-	-	-	-
625000	Kadlapanahalli	1	-	1	-	-	-	-	-	-
625001	Benakinamadugu	81	1	80	66	-	66	11	-	11
625002	Sulikunte	88	4	84	83	2	81	4	1	3
625003	Channaveeranahalli	5	-	5	-	-	-	4	-	4
625004	Jaligere	-	-	-	-	-	-	-	-	-
625005	Kadabyadarahalli	-	-	-	-	-	-	-	-	-

## PRIMARY CENSUS ABSTRACT

## CENSUS ABSTRACT

## Dod Ballapur

of marginal workers

									Location	
Household industry workers			Other workers			Non-workers			Name of Village	code
Persons	Males	Females	Persons	Males	Females	Persons	Males	Females	2	number
50	51	52	53	54	55	56	57	58		1
1,351	562	789	5,648	3,089	2,559	1,03,234	40,386	62,848	Dod Ballapur (Total)	0170
1,271	531	740	5,085	2,716	2,369	94,227	36,863	57,364	Dod Ballapur (Rural)	0170
80	31	49	563	373	190	9,007	3,523	5,484	Dod Ballapur (Urban)	0170
<b>RURAL</b>										
-	-	-	8	4	4	303	106	197	Gowdanakunte	624950
-	-	-	-	-	-	255	143	112	Dadighattamadagu	624951
			-----Un-inhabited-----						Kamakshihalli	624952
6	2	4	52	39	13	914	431	483	Banavathi	624953
11	3	8	16	10	6	1,449	666	783	Aroodi	624954
			-----Un-inhabited-----						K.G.Devapala	624955
-	-	-	3	1	2	220	98	122	Kallukunte	624956
-	-	-	-	-	-	2	1	1	Yaramuddenahalli	624957
-	-	-	-	-	-	13	4	9	Tekalahalli	624958
-	-	-	-	-	-	77	30	47	Jakkenahalli	624959
2	-	2	48	15	33	507	253	254	Ujjani	624960
3	2	1	46	26	20	989	391	598	Hosahalli	624961
-	-	-	-	-	-	95	35	60	Hosakote	624962
-	-	-	20	3	17	106	50	56	Bankenahalli	624963
-	-	-	4	3	1	59	29	30	Vabasandra	624964
			-----Un-inhabited-----						Pura	624965
-	-	-	9	2	7	242	86	156	Makali	624966
9	1	8	21	1	20	858	393	465	Gundumgere	624967
1	-	1	4	2	2	131	60	71	Ojenahalli	624968
			-----Un-inhabited-----						Hosanagenahalli	624969
-	-	-	5	1	4	162	50	112	Sonnenahalli	624970
			-----Un-inhabited-----						Byadarahalli	624971
			-----Un-inhabited-----						Bommenahalli	624972
-	-	-	2	2	-	316	129	187	Mallasandra	624973
-	-	-	-	-	-	63	33	30	Kadakunte	624974
-	-	-	6	3	3	79	37	42	Kukkalahalli	624975
-	-	-	1	1	-	471	147	324	Kottige Machenahalli	624976
-	-	-	1	1	-	142	74	68	K.G.Thammaganahalli	624977
-	-	-	3	3	-	236	125	111	Gummanahalli	624978
1	1	-	2	1	1	264	144	120	Lingadaveeranahalli	624979
-	-	-	-	-	-	117	50	67	Kilarlahalli	624980
-	-	-	-	-	-	30	15	15	Harohalli	624981
-	-	-	1	1	-	194	61	133	Sriramanahalli	624982
-	-	-	4	2	2	142	71	71	Machenahalli	624983
-	-	-	2	2	-	164	52	112	Garudagallu	624984
-	-	-	-	-	-	108	64	44	Singenahalli	624985
-	-	-	-	-	-	31	13	18	Ganadalu	624986
4	3	1	62	26	36	397	196	201	Sasalu	624987
-	-	-	-	-	-	96	42	54	Todalabande	624988
-	-	-	1	-	1	167	81	86	Kanikenahalli	624989
-	-	-	18	5	13	487	192	295	Alappanahalli	624990
-	-	-	-	-	-	143	52	91	Lakkenahalli	624991
-	-	-	1	1	-	19	9	10	Narasapura	624992
-	-	-	13	-	13	237	114	123	Byappanahalli	624993
-	-	-	2	2	-	50	27	23	Ankonahalli	624994
-	-	-	9	4	5	430	192	238	Bhaktharahalli	624995
-	-	-	-	-	-	78	40	38	Adakavala	624996
-	-	-	-	-	-	53	25	28	Jyotipura	624997
-	-	-	-	-	-	6	4	2	K.G.Lingenahalli	624998
-	-	-	-	-	-	116	59	57	Mallegowdanahalli	624999
-	-	-	1	-	1	241	103	138	Kadlapanahalli	625000
1	1	-	3	-	3	132	68	64	Benakinamadugu	625001
-	-	-	1	1	-	106	48	58	Sulikunte	625002
-	-	-	1	-	1	274	126	148	Channaveeranahalli	625003
-	-	-	-	-	-	147	71	76	Jaligere	625004
-	-	-	-	-	-	135	58	77	Kadabyadarahalli	625005

VILLAGE PRIMARY  
C D Block -

Location code number	Name of Village	Area of Village in hectares	Number of households	Total population (including institutional and houseless population)			Population in the age-group 0-6		
				Persons	Males	Females	Persons	Males	Females
1	2	3	4	5	6	7	8	9	10
625006	Byrapura	204.57	107	505	261	244	58	30	28
625007	Suthahalli	310.16	131	680	345	335	92	45	47
625008	Hulikunte State Forest	605.55		-----Un-inhabited-----					
625009	Gunjur	659.52	210	891	432	459	102	51	51
625010	Kelaginajuganahalli	291.16	125	592	288	304	56	23	33
625011	Melinajuganahalli	364.99	296	1,283	620	663	143	68	75
625012	Lagumenahalli	555.43	185	819	420	399	95	54	41
625013	Mugachinnenahalli	296.13	107	522	255	267	72	26	46
625014	Myakalathimmanahalli	129.66		-----Un-inhabited-----					
625015	K.G.Lakkasandra	86.93	16	71	34	37	5	-	5
625016	Kallukote	597.79	121	592	299	293	68	33	35
625017	Mukkadigatta	286.18	70	309	157	152	34	21	13
625018	Myakalahalli	112.58		-----Un-inhabited-----					
625019	Hiremuddenahalli	851.36	233	1,161	596	565	119	69	50
625020	Chikkamuddenahalli	274.84	119	564	278	286	62	26	36
625021	Durgenahalli	229.10	172	766	380	386	75	37	38
625022	Gedlapalya	311.57	114	477	244	233	70	34	36
625023	Subraya Nagenahalli	353.15	289	1,337	682	655	156	74	82
625024	Kelaginanaikarahalli	394.65	112	548	288	260	78	38	40
625025	Melinanaikarahalli	827.33	166	746	387	359	83	45	38
625026	Chokkanahalli	632.55	3	8	5	3	2	1	1
625027	Cheelenahalli	1,132.69	152	635	315	320	48	23	25
625028	Kalludevanahalli	159.34	116	449	233	216	39	20	19
625029	Somasettihalli	97.40	87	378	192	186	36	19	17
625030	Srinivasapura	201.49	28	110	55	55	17	9	8
625031	Siravara	315.51	128	586	297	289	62	30	32
625032	Sevanagara	168.71	141	668	338	330	84	44	40
625033	Majarahosahalli	63.89	41	198	95	103	21	11	10
625034	Nellukunte	236.48	114	527	262	265	35	21	14
625035	Karenahalli	124.26	51	221	113	108	18	11	7
625036	Kamalur	296.28	106	425	210	215	36	15	21
625037	Allalassandra	184.80	88	396	206	190	58	31	27
625038	Antharahalli	174.79	174	782	387	395	69	29	40
625039	Tapasihalli	192.32	168	743	396	347	73	40	33
625040	Bachchahalli	143.62	114	518	263	255	46	21	25
625041	Shivalinga Pura	293.86	135	609	308	301	70	34	36
625042	Thirumagondanahalli	364.33	292	1,365	693	672	144	79	65
625043	Hadonahalli	696.21	361	1,586	818	768	155	76	79
625044	Lakshmidevipura	299.66	236	1,041	539	502	130	78	52
625045	Karnala	336.20	328	1,470	770	700	144	78	66
625046	Naraganahalli	71.98	22	103	49	54	10	2	8
625047	Tubagere	245.68	564	2,485	1,278	1,207	259	136	123
625048	Sothenahalli	151.68	74	389	204	185	36	24	12
625049	Yedlahalli	78.03	83	416	201	215	57	24	33
625050	Kavalahalli	309.05		-----Un-inhabited-----					
625051	Bhumenahalli	87.63	122	528	272	256	63	34	29
625052	Marahalli	297.30	114	479	246	233	38	17	21
625053	Melekote	323.68	451	1,832	892	940	171	80	91
625054	Doddarayappanahalli	118.31	116	499	251	248	48	30	18
625055	Chikkarayappanahalli	341.21	106	460	226	234	44	21	23
625056	Channapura	234.73	99	396	185	211	27	10	17
625057	Heggadihalli	269.46	265	1,222	598	624	130	67	63
625058	Acharlahalli	61.42	89	430	225	205	47	26	21
625059	Tapasipura	35.24	9	41	23	18	5	3	2
625060	Machagondahalli	250.74	229	915	465	450	92	51	41
625061	Chowgondanahalli	207.21	264	1,072	529	543	109	55	54
625062	Gantiganahalli	244.88	315	1,332	710	622	107	68	39
625063	Kuruvigere	147.23	98	455	226	229	52	27	25
625064	Dinnenahalli	39.74		-----Un-inhabited-----					
625065	Masthimmanahalli	74.02	9	36	19	17	6	4	2

## PRIMARY CENSUS ABSTRACT

## CENSUS ABSTRACT

Dod Ballapur

Scheduled Castes population			Scheduled Tribes population			Literates			Name of Village
Persons	Males	Females	Persons	Males	Females	Persons	Males	Females	
11	12	13	14	15	16	17	18	19	2
174	90	84	68	34	34	303	187	116	Byrapura
678	344	334	-	-	-	332	198	134	Suthahalli
-----Un-inhabited-----									Hulikunte State Forest
230	110	120	141	69	72	595	327	268	Gunjur
172	84	88	67	32	35	314	180	134	Kelaginajuganahalli
512	244	268	61	31	30	803	430	373	Melinajuganahalli
142	71	71	21	14	7	463	277	186	Lagumenahalli
6	3	3	59	28	31	278	162	116	Mugachinnenahalli
-----Un-inhabited-----									Myakalathimmanahalli
4	1	3	-	-	-	38	17	21	K.G.Lakkasandra
220	105	115	7	4	3	358	204	154	Kallukote
2	2	-	141	67	74	173	99	74	Mukkadigatta
-----Un-inhabited-----									Myakalahalli
567	290	277	11	6	5	659	365	294	Hiremuddenahalli
199	101	98	139	66	73	323	177	146	Chikkamuddenahalli
422	220	202	13	6	7	454	266	188	Durgenahalli
467	240	227	-	-	-	253	145	108	Gedlapalya
485	234	251	6	3	3	738	443	295	Subraya Nagenahalli
545	286	259	-	-	-	282	181	101	Kelaginanai karadahalli
317	164	153	84	43	41	425	263	162	Melinanaikaradahalli
-	-	-	-	-	-	2	2	-	Chokkanahalli
311	159	152	37	20	17	340	201	139	Cheelenahalli
219	102	117	-	-	-	268	156	112	Kalludevanahalli
27	14	13	-	-	-	269	156	113	Somasettihalli
6	2	4	9	4	5	64	36	28	Srinivasapura
153	74	79	-	-	-	353	204	149	Siravara
668	338	330	-	-	-	298	173	125	Sevanagara
-	-	-	19	10	9	106	55	51	Majarahosahalli
130	67	63	-	-	-	360	208	152	Nelukunte
44	22	22	47	27	20	136	83	53	Karenahalli
63	28	35	-	-	-	280	157	123	Kamalur
18	8	10	106	57	49	196	121	75	Allalassandra
239	122	117	12	5	7	498	294	204	Antharahalli
109	62	47	35	19	16	501	304	197	Tapasihalli
136	70	66	-	-	-	285	154	131	Bachchahalli
589	299	290	-	-	-	383	230	153	Shivalinga Pura
469	241	228	17	7	10	816	463	353	Thirumagondanahalli
300	146	154	42	22	20	1,132	656	476	Hadonahalli
322	171	151	4	2	2	632	361	271	Lakshmidivipura
185	99	86	49	30	19	900	539	361	Karnala
80	38	42	-	-	-	59	30	29	Naraganahalli
514	277	237	53	27	26	1,623	899	724	Tubagere
3	2	1	7	6	1	275	161	114	Sothenahalli
43	19	24	45	25	20	218	132	86	Yedlahalli
-----Un-inhabited-----									Kavalahalli
25	10	15	31	18	13	309	181	128	Bhumenahalli
115	54	61	-	-	-	356	205	151	Marahalli
271	124	147	160	80	80	1,248	675	573	Melekote
140	72	68	8	4	4	289	166	123	Doddarayappanahalli
53	23	30	74	37	37	297	162	135	Chikkarayappanahalli
38	19	19	32	14	18	278	155	123	Channapura
238	115	123	28	15	13	832	450	382	Heggadhalli
56	28	28	89	49	40	331	180	151	Acharlahalli
-	-	-	18	8	10	27	16	11	Tapasipura
82	42	40	84	42	42	644	358	286	Machagondahalli
185	95	90	108	54	54	818	439	379	Chowgondanahalli
396	201	195	17	8	9	959	550	409	Gantiganahalli
161	73	88	-	-	-	282	163	119	Kuruvigere
-----Un-inhabited-----									Dinnenahalli
2	1	1	3	1	2	15	8	7	Masthimmanahalli



VILLAGE PRIMARY  
C D Block -

Location code number	Name of Village	Illiterates			Total workers			Main workers		
		Persons	Males	Females	Persons	Males	Females	Persons	Males	Females
1	2	20	21	22	23	24	25	26	27	28
625006	Byrapura	202	74	128	341	176	165	263	157	106
625007	Suthahalli	348	147	201	435	222	213	95	67	28
625008	Hulikunte State Forest				-----Un-inhabited-----					
625009	Gunjur	296	105	191	554	299	255	463	247	216
625010	Kelaginajuganahalli	278	108	170	351	177	174	350	176	174
625011	Melinajuganahalli	480	190	290	528	384	144	507	377	130
625012	Lagumenahalli	356	143	213	452	239	213	445	236	209
625013	Mugachinnenahalli	244	93	151	226	148	78	225	148	77
625014	Myakalathimmanahalli				-----Un-inhabited-----					
625015	K.G.Lakkasandra	33	17	16	38	24	14	38	24	14
625016	Kallukote	234	95	139	285	176	109	271	173	98
625017	Mukkadigatta	136	58	78	164	95	69	163	95	68
625018	Myakalahalli				-----Un-inhabited-----					
625019	Hiremuddenahalli	502	231	271	431	349	82	428	347	81
625020	Chikkamuddenahalli	241	101	140	185	156	29	182	155	27
625021	Durgenahalli	312	114	198	375	235	140	363	230	133
625022	Gedlapalya	224	99	125	263	148	115	254	146	108
625023	Subraya Nagenahalli	599	239	360	742	433	309	712	421	291
625024	Kelaginanaikarahalli	266	107	159	200	180	20	200	180	20
625025	Melinanaikarahalli	321	124	197	356	187	169	208	170	38
625026	Chokkanahalli	6	3	3	5	3	2	3	3	-
625027	Cheelenahalli	295	114	181	343	210	133	133	96	37
625028	Kalludevanahalli	181	77	104	248	144	104	157	104	53
625029	Somasettihalli	109	36	73	208	102	106	72	60	12
625030	Srinivasapura	46	19	27	61	31	30	61	31	30
625031	Siravara	233	93	140	390	199	191	134	115	19
625032	Sevanagara	370	165	205	345	194	151	234	162	72
625033	Majarahosahalli	92	40	52	82	57	25	73	50	23
625034	Nellukunte	167	54	113	348	169	179	295	151	144
625035	Karenahalli	85	30	55	128	66	62	21	16	5
625036	Kamalur	145	53	92	258	147	111	158	115	43
625037	Allalassandra	200	85	115	202	136	66	139	127	12
625038	Antharahalli	284	93	191	503	267	236	499	266	233
625039	Tapasihalli	242	92	150	289	255	34	280	246	34
625040	Bachchahalli	233	109	124	254	138	116	181	128	53
625041	Shivalinga Pura	226	78	148	343	177	166	119	104	15
625042	Thirumagondanahalli	549	230	319	850	442	408	755	428	327
625043	Hadonahalli	454	162	292	858	541	317	808	534	274
625044	Lakshmidevipura	409	178	231	662	350	312	121	95	26
625045	Karnala	570	231	339	830	503	327	547	374	173
625046	Naraganahalli	44	19	25	71	36	35	29	26	3
625047	Tubagere	862	379	483	1,255	791	464	871	701	170
625048	Sothenahalli	114	43	71	206	129	77	205	128	77
625049	Yedlahalli	198	69	129	221	123	98	214	121	93
625050	Kavalahalli				-----Un-inhabited-----					
625051	Bhumenahalli	219	91	128	318	169	149	174	155	19
625052	Marahalli	123	41	82	331	166	165	320	159	161
625053	Melekote	584	217	367	1,043	567	476	685	415	270
625054	Doddarayappanahalli	210	85	125	166	148	18	130	124	6
625055	Chikkarayappanahalli	163	64	99	251	154	97	56	53	3
625056	Channapura	118	30	88	264	128	136	13	10	3
625057	Heggadihalli	390	148	242	579	349	230	358	270	88
625058	Acharlahalli	99	45	54	264	139	125	243	129	114
625059	Tapasipura	14	7	7	26	15	11	23	13	10
625060	Machagondahalli	271	107	164	386	274	112	366	267	99
625061	Chowgondanahalli	254	90	164	661	350	311	366	223	143
625062	Gantiganahalli	373	160	213	879	486	393	790	459	331
625063	Kuruvigere	173	63	110	165	137	28	164	136	28
625064	Dinnenahalli				-----Un-inhabited-----					
625065	Masthimmanahalli	21	11	10	13	13	-	11	11	-



VILLAGE PRIMARY  
C D Block -

Location code		Industrial category								
		Marginal workers			Cultivators			Agricultural labourers		
number	Name of Village	Persons	Males	Females	Persons	Males	Females	Persons	Males	Females
1	2	41	42	43	44	45	46	47	48	49
625006	Byrapura	78	19	59	77	18	59	-	-	-
625007	Suthahalli	340	155	185	2	1	1	304	129	175
625008	Hulikunte State Forest	-----Un-inhabited-----								
625009	Gunjur	91	52	39	17	10	7	65	36	29
625010	Kelaginajuganahalli	1	1	-	1	1	-	-	-	-
625011	Melinajuganahalli	21	7	14	-	-	-	15	5	10
625012	Lagumenahalli	7	3	4	-	-	-	3	-	3
625013	Mugachinnenahalli	1	-	1	1	-	1	-	-	-
625014	Myakalathimmanahalli	-----Un-inhabited-----								
625015	K.G.Lakkasandra	-	-	-	-	-	-	-	-	-
625016	Kallukote	14	3	11	-	-	-	9	1	8
625017	Mukkadigatta	1	-	1	-	-	-	1	-	1
625018	Myakalahalli	-----Un-inhabited-----								
625019	Hiremuddenahalli	3	2	1	1	-	1	2	2	-
625020	Chikkamuddenahalli	3	1	2	-	-	-	2	-	2
625021	Durgenahalli	12	5	7	-	-	-	3	-	3
625022	Gedlapalya	9	2	7	4	-	4	3	1	2
625023	Subraya Nagenahalli	30	12	18	9	3	6	19	7	12
625024	Kelaginanaikarahalli	-	-	-	-	-	-	-	-	-
625025	Melinanaikarahalli	148	17	131	130	9	121	5	1	4
625026	Chokkanahalli	2	-	2	2	-	2	-	-	-
625027	Cheelenahalli	210	114	96	136	80	56	64	29	35
625028	Kalludevanahalli	91	40	51	-	-	-	85	38	47
625029	Somasettihalli	136	42	94	16	11	5	62	10	52
625030	Srinivasapura	-	-	-	-	-	-	-	-	-
625031	Siravara	256	84	172	2	1	1	244	75	169
625032	Sevanagara	111	32	79	2	-	2	92	21	71
625033	Majarahosahalli	9	7	2	4	3	1	4	3	1
625034	Nellukunte	53	18	35	5	1	4	3	1	2
625035	Karenahalli	107	50	57	18	14	4	48	23	25
625036	Kamalur	100	32	68	8	1	7	86	26	60
625037	Allalassandra	63	9	54	11	2	9	52	7	45
625038	Antharahalli	4	1	3	-	-	-	-	-	-
625039	Tapasihalli	9	9	-	3	3	-	2	2	-
625040	Bachchahalli	73	10	63	1	-	1	69	7	62
625041	Shivalinga Pura	224	73	151	10	2	8	198	61	137
625042	Thirumagondanahalli	95	14	81	2	-	2	82	7	75
625043	Hadonahalli	50	7	43	10	1	9	34	1	33
625044	Lakshmidivipura	541	255	286	245	112	133	259	113	146
625045	Karnala	283	129	154	4	2	2	27	16	11
625046	Naraganahalli	42	10	32	11	1	10	25	3	22
625047	Tubagere	384	90	294	26	5	21	317	63	254
625048	Sothenahalli	1	1	-	-	-	-	-	-	-
625049	Yedlahalli	7	2	5	1	-	1	5	1	4
625050	Kavalahalli	-----Un-inhabited-----								
625051	Bhumenahalli	144	14	130	7	1	6	113	7	106
625052	Marahalli	11	7	4	1	1	-	8	5	3
625053	Melekote	358	152	206	65	34	31	270	106	164
625054	Doddarayappanahalli	36	24	12	-	-	-	30	21	9
625055	Chikkarayappanahalli	195	101	94	178	89	89	15	10	5
625056	Channapura	251	118	133	234	112	122	15	4	11
625057	Heggadihalli	221	79	142	3	3	-	11	3	8
625058	Acharlahalli	21	10	11	2	2	-	4	4	-
625059	Tapasipura	3	2	1	1	1	-	2	1	1
625060	Machagondahalli	20	7	13	1	-	1	5	2	3
625061	Chowgondanahalli	295	127	168	31	17	14	168	50	118
625062	Gantiganahalli	89	27	62	14	1	13	32	6	26
625063	Kuruvigere	1	1	-	-	-	-	-	-	-
625064	Dinnenahalli	-----Un-inhabited-----								
625065	Masthimmanahalli	2	2	-	-	-	-	1	1	-

## PRIMARY CENSUS ABSTRACT

## CENSUS ABSTRACT

## Dod Ballapur

of marginal workers

Household industry workers									Other workers			Non-workers			Name of Village	Location code
Persons	Males	Females	Persons	Males	Females	Persons	Males	Females								
50	51	52	53	54	55	56	57	58	2	1						
-	-	-	1	1	-	164	85	79	Byrapura	625006						
-	-	-	34	25	9	245	123	122	Suthahalli	625007						
-----Un-inhabited-----											Hulikunte State Forest	625008				
-	-	-	9	6	3	337	133	204	Gunjur	625009						
-	-	-	-	-	-	241	111	130	Kelaginajuganahalli	625010						
1	-	1	5	2	3	755	236	519	Melinajuganahalli	625011						
-	-	-	4	3	1	367	181	186	Lagumenahalli	625012						
-	-	-	-	-	-	296	107	189	Mugachinnenahalli	625013						
-----Un-inhabited-----											Myakalathimmanahalli	625014				
-	-	-	-	-	-	33	10	23	K.G.Lakkasandra	625015						
1	-	1	4	2	2	307	123	184	Kallukote	625016						
-	-	-	-	-	-	145	62	83	Mukkadigatta	625017						
-----Un-inhabited-----											Myakalahalli	625018				
-	-	-	-	-	-	730	247	483	Hiremuddenahalli	625019						
1	1	-	-	-	-	379	122	257	Chikkamuddenahalli	625020						
6	3	3	3	2	1	391	145	246	Durgenahalli	625021						
-	-	-	2	1	1	214	96	118	Gedlapalya	625022						
-	-	-	2	2	-	595	249	346	Subraya Nagenahalli	625023						
-	-	-	-	-	-	348	108	240	Kelaginanai karadahalli	625024						
7	2	5	6	5	1	390	200	190	Melinanaikaradahalli	625025						
-	-	-	-	-	-	3	2	1	Chokkanahalli	625026						
-	-	-	10	5	5	292	105	187	Cheelenahalli	625027						
3	1	2	3	1	2	201	89	112	Kalludevanahalli	625028						
25	14	11	33	7	26	170	90	80	Somasettihalli	625029						
-	-	-	-	-	-	49	24	25	Srinivasapura	625030						
4	3	1	6	5	1	196	98	98	Siravara	625031						
2	2	-	15	9	6	323	144	179	Sevanagara	625032						
-	-	-	1	1	-	116	38	78	Majarahosahalli	625033						
26	1	25	19	15	4	179	93	86	Nellukunte	625034						
15	6	9	26	7	19	93	47	46	Karenahalli	625035						
1	-	1	5	5	-	167	63	104	Kamalur	625036						
-	-	-	-	-	-	194	70	124	Allalassandra	625037						
-	-	-	4	1	3	279	120	159	Antharahalli	625038						
-	-	-	4	4	-	454	141	313	Tapasihalli	625039						
-	-	-	3	3	-	264	125	139	Bachchahalli	625040						
-	-	-	16	10	6	266	131	135	Shivalinga Pura	625041						
6	4	2	5	3	2	515	251	264	Thirumagondanahalli	625042						
3	3	-	3	2	1	728	277	451	Hadonahalli	625043						
1	1	-	36	29	7	379	189	190	Lakshmidivipura	625044						
2	-	2	250	111	139	640	267	373	Karnala	625045						
5	5	-	1	1	-	32	13	19	Naraganahalli	625046						
2	2	-	39	20	19	1,230	487	743	Tubagere	625047						
-	-	-	1	1	-	183	75	108	Sothenahalli	625048						
-	-	-	1	1	-	195	78	117	Yedlahalli	625049						
-----Un-inhabited-----											Kavalahalli	625050				
2	-	2	22	6	16	210	103	107	Bhumenahalli	625051						
-	-	-	2	1	1	148	80	68	Marahalli	625052						
3	2	1	20	10	10	789	325	464	Melekote	625053						
-	-	-	6	3	3	333	103	230	Doddarayappanahalli	625054						
1	1	-	1	1	-	209	72	137	Chikkarayappanahalli	625055						
2	2	-	-	-	-	132	57	75	Channapura	625056						
14	-	14	193	73	120	643	249	394	Heggadihalli	625057						
2	-	2	13	4	9	166	86	80	Acharlahalli	625058						
-	-	-	-	-	-	15	8	7	Tapasipura	625059						
-	-	-	14	5	9	529	191	338	Machagondahalli	625060						
9	6	3	87	54	33	411	179	232	Chowgondanahalli	625061						
2	1	1	41	19	22	453	224	229	Gantiganahalli	625062						
-	-	-	1	1	-	290	89	201	Kuruvigere	625063						
-----Un-inhabited-----											Dinnenahalli	625064				
1	1	-	-	-	-	23	6	17	Masthimmanahalli	625065						

VILLAGE PRIMARY  
C D Block -

Location code number	Name of Village	Area of Village in hectares	Number of households	Total population (including institutional and houseless population)			Population in the age-group 0-6		
				Persons	Males	Females	Persons	Males	Females
1	2	3	4	5	6	7	8	9	10
625066	Kachahalli	114.87	56	250	137	113	25	14	11
625067	Muttugadahalli	74.32		-----Un-inhabited-----					
625068	Hireanaguddadahalli	52.73	51	215	117	98	29	13	16
625069	Kanchiganala	420.85	329	1,454	744	710	156	88	68
625070	Beedikere	320.37	305	1,386	704	682	134	64	70
625071	Beedikere Agrahara	127.38	13	47	21	26	5	1	4
625072	Kurubarahalli	84.58	34	155	80	75	12	7	5
625073	Dandu Dasakodigehalli	197.52	140	598	293	305	55	35	20
625074	Udanahalli	109.51	49	212	116	96	26	13	13
625075	Gulyanandigunda	386.59	248	1,106	547	559	116	51	65
625076	Sonnamaranahalli	239.59	116	559	284	275	47	23	24
625077	Maralenhalli	287.93	220	919	468	451	82	45	37
625078	Honnaghatta	228.71	149	648	336	312	80	36	44
625079	Kolur Plantation	40.47		-----Un-inhabited-----					
625080	Kolur	547.70	241	991	517	474	88	49	39
625081	Kantanakunte	156.15	410	1,636	830	806	191	93	98
625082	Vaddarahalli	329.30	300	1,295	654	641	136	80	56
625083	Medihalli	145.26	65	315	156	159	52	24	28
625084	Thogarighatta	207.51	214	945	491	454	107	65	42
625085	Thimmasandra	428.50	294	1,231	615	616	138	73	65
625086	Rajaghatta Amanikere	111.83		-----Un-inhabited-----					
625087	Rajaghatta	451.01	581	2,562	1,289	1,273	288	153	135
625088	Linganahalli	543.12	365	1,662	830	832	184	104	80
625089	Dasagondanahalli	117.74	158	678	342	336	62	32	30
625090	Konaghatta	726.90	814	3,663	1,872	1,791	341	186	155
625091	Nagadenahalli	164.10	156	681	358	323	56	27	29
625092	Adinarayana Hosahalli	219.93	137	659	332	327	65	28	37
625093	Ragunathapura	248.61	198	776	396	380	88	44	44
625094	Thammasettihalli	87.01		-----Un-inhabited-----					
625095	K.G.Govindapura	38.17		-----Un-inhabited-----					
625096	Sonnappanahalli	215.29	175	747	375	372	102	57	45
625097	Shivapura	352.47	604	2,554	1,291	1,263	289	149	140
625098	Shivapura Amanikere	191.50		-----Un-inhabited-----					
625099	Pindakuru	62.34	184	747	366	381	85	41	44
625100	Muthasandra	55.70	60	238	126	112	14	5	9
625101	Mallathahalli	298.69	339	1,364	683	681	155	76	79
625102	Palanjogihalli	140.69	1,370	5,783	2,944	2,839	830	433	397
625103	Gangadharapura	47.35		-----Un-inhabited-----					
625104	Amani Palankere	125.61		-----Un-inhabited-----					
625105	Hasanghatta	114.19	105	463	243	220	46	24	22
625106	Madagondahalli	155.56	173	756	387	369	74	33	41
625107	Talagavara	265.94	254	1,097	540	557	87	45	42
625108	Galipuje	189.46	54	241	123	118	24	15	9
625109	Neralaghatta	216.52	243	1,081	543	538	107	58	49
625110	Mandibadarahalli	89.08	162	687	336	351	47	21	26
625111	Kesthur	405.14	257	1,028	518	510	83	35	48
625112	Kodigehalli	170.31	396	1,699	899	800	159	82	77
625113	Kurubarahalli	90.95	538	2,397	1,146	1,251	242	129	113
625114	Srinivasapura	60.68		-----Un-inhabited-----					
625115	Kakkehalli	33.81	25	119	56	63	12	6	6
625116	Nagasandra	112.82	193	759	387	372	77	42	35
625117	Karenahalli	21.49	447	1,906	1,013	893	206	103	103
625118	Alahalli	225.07	295	1,172	595	577	122	65	57
625119	Aralamallige	754.14	569	2,264	1,093	1,171	224	118	106
625120	Jakkasandra	117.76	56	239	114	125	28	11	17
625121	Menasi	217.26	279	1,137	592	545	103	55	48
625122	Kuntanahalli	446.03	155	669	335	334	68	30	38
625123	S.M. Gollahalli	323.26	148	707	350	357	79	39	40
625124	Ekasipura	252.84	161	763	398	365	78	33	45
625125	Chikka Tumkur	213.86	210	898	469	429	101	56	45

## PRIMARY CENSUS ABSTRACT

## CENSUS ABSTRACT

Dod Ballapur

Scheduled Castes population			Scheduled Tribes population			Literates			Name of Village
Persons	Males	Females	Persons	Males	Females	Persons	Males	Females	
11	12	13	14	15	16	17	18	19	2
-	-	-	-	-	-	165	101	64	Kachahalli
-----Un-inhabited-----									Muttugadahalli
-	-	-	210	115	95	102	69	33	Hireanaguddadahalli
537	257	280	46	23	23	866	493	373	Kanchiganala
319	170	149	106	48	58	1,037	565	472	Beedikere
34	13	21	2	1	1	31	18	13	Beedikere Agrahara
-	-	-	140	73	67	82	46	36	Kurubarahalli
51	26	25	238	111	127	400	218	182	Dandu Dasakodigehalli
86	43	43	15	7	8	174	101	73	Udanahalli
507	248	259	3	1	2	721	400	321	Gulyanandigunda
117	59	58	23	13	10	399	223	176	Sonnamaranahalli
226	112	114	3	2	1	655	373	282	Maralenhalli
215	112	103	-	-	-	448	261	187	Honnaghatta
-----Un-inhabited-----									Kolur Plantation
338	172	166	39	24	15	689	389	300	Kolur
249	128	121	32	14	18	1,146	629	517	Kantanakunte
467	226	241	-	-	-	848	474	374	Vaddarahalli
279	134	145	6	3	3	211	123	88	Medihalli
231	115	116	-	-	-	518	315	203	Thogarighatta
409	201	208	13	7	6	804	435	369	Thimmasandra
-----Un-inhabited-----									Rajaghatta Amanikere
694	341	353	203	99	104	1,766	978	788	Rajaghatta
440	226	214	455	231	224	1,150	608	542	Linganahalli
186	92	94	124	54	70	419	243	176	Dasagondanahalli
711	366	345	76	40	36	2,476	1,385	1,091	Konaghatta
250	129	121	-	-	-	465	278	187	Nagadenahalli
121	53	68	182	97	85	442	242	200	Adinarayana Hosahalli
145	73	72	3	2	1	544	315	229	Ragunathapura
-----Un-inhabited-----									Thammasetthihalli
-----Un-inhabited-----									K.G.Govindapura
452	221	231	-	-	-	410	232	178	Sonnappanahalli
441	217	224	16	9	7	1,742	964	778	Shivapura
-----Un-inhabited-----									Shivapura Amanikere
241	115	126	205	109	96	517	280	237	Pindakuru
76	38	38	26	15	11	132	79	53	Muthasandra
541	250	291	15	8	7	835	476	359	Mallathahalli
705	361	344	88	48	40	4,182	2,215	1,967	Palanjoghalli
-----Un-inhabited-----									Gangadharapura
-----Un-inhabited-----									Amani Palankere
186	93	93	3	1	2	343	191	152	Hasanghatta
186	89	97	-	-	-	508	315	193	Madagondahalli
540	270	270	25	14	11	768	426	342	Talagavara
156	77	79	-	-	-	154	86	68	Galipuje
363	181	182	10	5	5	750	414	336	Neralaghatta
140	59	81	-	-	-	502	267	235	Mandibyadarahalli
413	198	215	7	3	4	702	392	310	Kesthur
583	304	279	12	9	3	1,233	716	517	Kodigehalli
562	263	299	24	9	15	1,822	909	913	Kurubarahalli
-----Un-inhabited-----									Srinivasapura
109	51	58	-	-	-	75	39	36	Kakkehalli
174	87	87	-	-	-	483	274	209	Nagasandra
94	56	38	87	45	42	1,245	725	520	Karenahalli
84	39	45	10	7	3	770	420	350	Alahalli
551	264	287	243	119	124	1,567	833	734	Aralamallige
131	65	66	1	-	1	132	78	54	Jakkasandra
153	92	61	2	1	1	782	461	321	Menasi
117	52	65	3	2	1	446	250	196	Kuntanahalli
126	56	70	-	-	-	511	291	220	S.M. Gollahalli
55	33	22	19	10	9	526	322	204	Ekasipura
515	268	247	3	2	1	650	366	284	Chikka Tumkur

VILLAGE PRIMARY  
C D Block -

Location code number	Name of Village	Illiterates			Total workers			Main workers		
		Persons	Males	Females	Persons	Males	Females	Persons	Males	Females
		20	21	22	23	24	25	26	27	28
625066	Kachahalli	85	36	49	156	77	79	82	74	8
625067	Muttugadahalli	-----Un-inhabited-----								
625068	Hireanaguddadahalli	113	48	65	71	67	4	71	67	4
625069	Kanchiganala	588	251	337	825	461	364	657	390	267
625070	Beedikere	349	139	210	633	442	191	473	371	102
625071	Beedikere Agrahara	16	3	13	21	13	8	9	7	2
625072	Kurubarahalli	73	34	39	72	47	25	29	27	2
625073	Dandu Dasakodigehalli	198	75	123	269	165	104	85	69	16
625074	Udanahalli	38	15	23	113	79	34	80	70	10
625075	Gulyanandigunda	385	147	238	653	337	316	450	321	129
625076	Sonnamaranahalli	160	61	99	294	180	114	201	142	59
625077	Maralenhalli	264	95	169	533	303	230	523	303	220
625078	Honnaghatta	200	75	125	363	219	144	360	218	142
625079	Kolur Plantation	-----Un-inhabited-----								
625080	Kolur	302	128	174	619	339	280	168	113	55
625081	Kantanakunte	490	201	289	738	487	251	556	419	137
625082	Vaddarahalli	447	180	267	778	427	351	503	373	130
625083	Medihalli	104	33	71	155	106	49	116	95	21
625084	Thogarighatta	427	176	251	514	334	180	512	333	179
625085	Thimmasandra	427	180	247	592	377	215	385	291	94
625086	Rajaghatta Amanikere	-----Un-inhabited-----								
625087	Rajaghatta	796	311	485	1,293	806	487	1,229	792	437
625088	Linganahalli	512	222	290	970	519	451	425	326	99
625089	Dasagondanahalli	259	99	160	473	252	221	461	251	210
625090	Konaghatta	1,187	487	700	1,894	1,170	724	1,281	982	299
625091	Nagadenahalli	216	80	136	429	233	196	411	224	187
625092	Adinarayana Hosahalli	217	90	127	377	219	158	300	180	120
625093	Ragunathapura	232	81	151	323	232	91	320	229	91
625094	Thammasetthalli	-----Un-inhabited-----								
625095	K.G.Govindapura	-----Un-inhabited-----								
625096	Sonnappanahalli	337	143	194	421	227	194	419	226	193
625097	Shivapura	812	327	485	1,313	792	521	1,222	773	449
625098	Shivapura Amanikere	-----Un-inhabited-----								
625099	Pindakuru	230	86	144	498	243	255	293	210	83
625100	Muthasandra	106	47	59	130	81	49	130	81	49
625101	Mallathahalli	529	207	322	770	438	332	434	345	89
625102	Palanjoghalli	1,601	729	872	2,182	1,729	453	1,998	1,617	381
625103	Gangadharapura	-----Un-inhabited-----								
625104	Amani Palankere	-----Un-inhabited-----								
625105	Hasanghatta	120	52	68	190	144	46	169	140	29
625106	Madagondahalli	248	72	176	490	246	244	149	115	34
625107	Talagavara	329	114	215	591	380	211	532	343	189
625108	Galipuje	87	37	50	110	88	22	26	24	2
625109	Neralaghatta	331	129	202	539	371	168	537	370	167
625110	Mandibadarahalli	185	69	116	462	239	223	428	230	198
625111	Kesthur	326	126	200	604	346	258	571	325	246
625112	Kodigehalli	466	183	283	798	518	280	761	497	264
625113	Kurubarahalli	575	237	338	950	694	256	867	665	202
625114	Srinivasapura	-----Un-inhabited-----								
625115	Kakkehalli	44	17	27	70	36	34	69	36	33
625116	Nagasandra	276	113	163	345	246	99	313	230	83
625117	Karenahalli	661	288	373	909	583	326	623	381	242
625118	Alahalli	402	175	227	650	381	269	620	371	249
625119	Aralamallige	697	260	437	1,282	712	570	1,249	697	552
625120	Jakkasandra	107	36	71	138	74	64	138	74	64
625121	Menasi	355	131	224	618	409	209	366	238	128
625122	Kuntanahalli	223	85	138	335	226	109	334	226	108
625123	S.M. Gollahalli	196	59	137	387	207	180	283	202	81
625124	Ekasipura	237	76	161	416	276	140	402	267	135
625125	Chikka Tumkur	248	103	145	534	291	243	261	166	95

## PRIMARY CENSUS ABSTRACT

CENSUS ABSTRACT  
Dod Ballapur

## Industrial category of main workers

Household industry													Name of Village
Cultivators			Agricultural labourers			workers			Other workers				
Persons	Males	Females	Persons	Males	Females	Persons	Males	Females	Persons	Males	Females		
29	30	31	32	33	34	35	36	37	38	39	40	2	
73	69	4	3	2	1	-	-	-	6	3	3	Kachahalli	
-----Un-inhabited-----													
61	58	3	2	2	-	-	-	-	8	7	1	Muttugadahalli	
57	41	16	387	194	193	20	16	4	193	139	54	Hireanaguddadahalli	
212	195	17	113	72	41	13	8	5	135	96	39	Kanchiganala	
-	-	-	2	1	1	-	-	-	7	6	1	Beedikere Agrahara	
1	1	-	1	1	-	3	2	1	24	23	1	Kurubarahalli	
15	13	2	-	-	-	10	6	4	60	50	10	Dandu Dasakodigehalli	
64	60	4	1	-	1	1	-	1	14	10	4	Udanahalli	
189	181	8	85	58	27	34	6	28	142	76	66	Gulyanandigunda	
132	105	27	11	4	7	-	-	-	58	33	25	Sonnamaranahalli	
233	126	107	92	29	63	6	6	-	192	142	50	Maralenaahalli	
196	122	74	120	63	57	1	1	-	43	32	11	Honnaghatta	
-----Un-inhabited-----													
64	47	17	38	27	11	19	10	9	47	29	18	Kolur Plantation	
112	91	21	31	25	6	27	9	18	386	294	92	Kolur	
232	211	21	116	37	79	36	27	9	119	98	21	Kantanakunte	
20	17	3	2	2	-	6	5	1	88	71	17	Vaddarahalli	
157	113	44	238	127	111	-	-	-	117	93	24	Medihalli	
123	119	4	117	54	63	13	9	4	132	109	23	Thogarighatta	
-----Un-inhabited-----													
425	293	132	374	186	188	3	2	1	427	311	116	Rajaghatta Amanikere	
78	69	9	143	99	44	2	2	-	202	156	46	Rajaghatta	
193	109	84	179	73	106	-	-	-	89	69	20	Linganahalli	
770	725	45	252	54	198	10	6	4	249	197	52	Dasagondanahalli	
339	180	159	11	10	1	35	18	17	26	16	10	Konaghatta	
197	114	83	58	44	14	32	12	20	26	16	10	Nagadenahalli	
11	11	-	1	1	-	-	-	-	13	10	3	Adinarayana Hosahalli	
-----Un-inhabited-----													
-----Un-inhabited-----													
115	113	2	224	35	189	1	1	-	79	77	2	Ragunathapura	
164	153	11	427	180	247	23	20	3	608	420	188	Thammasetihalli	
-----Un-inhabited-----													
6	5	1	62	6	56	122	112	10	103	87	16	K.G.Govindapura	
9	8	1	47	20	27	-	-	-	74	53	21	Sonnappanahalli	
32	27	5	133	106	27	90	74	16	179	138	41	Shivapura	
90	79	11	26	15	11	45	27	18	1,837	1,496	341	Shivapura Amanikere	
-----Un-inhabited-----													
-----Un-inhabited-----													
42	41	1	55	34	21	2	2	-	70	63	7	Gangadharapura	
29	28	1	11	9	2	2	2	-	107	76	31	Amani Palankere	
127	92	35	182	90	92	37	29	8	186	132	54	Hasanghatta	
5	5	-	-	-	-	-	-	-	21	19	2	Madagondahalli	
235	180	55	117	55	62	5	4	1	180	131	49	Talagavara	
188	93	95	100	40	60	1	-	1	139	97	42	Galipuje	
79	70	9	172	64	108	83	22	61	237	169	68	Neralaghatta	
122	107	15	148	80	68	21	14	7	470	296	174	Mandibadarahalli	
69	59	10	86	45	41	103	96	7	609	465	144	Kesthur	
-----Un-inhabited-----													
8	6	2	40	19	21	-	-	-	21	11	10	Kodigehalli	
125	114	11	80	46	34	17	13	4	91	57	34	Kurubarahalli	
41	26	15	31	21	10	198	132	66	353	202	151	Srinivasapura	
164	86	78	104	40	64	73	68	5	279	177	102	Kakkehalli	
298	174	124	546	252	294	15	10	5	390	261	129	Nagasandra	
45	22	23	71	34	37	-	-	-	22	18	4	Karenahalli	
237	157	80	29	11	18	-	-	-	100	70	30	Alahalli	
158	148	10	84	40	44	-	-	-	92	38	54	Aralamallige	
96	93	3	20	7	13	1	-	1	166	102	64	Jakkasandra	
202	125	77	81	37	44	-	-	-	119	105	14	Menasi	
131	74	57	14	4	10	3	-	3	113	88	25	Kuntanahalli	
												S.M. Gollahalli	
												Ekasipura	
												Chikka Tumkur	



VILLAGE PRIMARY  
C D Block -

		Industrial category								
Location code number	Name of Village	Marginal workers			Cultivators			Agricultural labourers		
		Persons	Males	Females	Persons	Males	Females	Persons	Males	Females
1	2	41	42	43	44	45	46	47	48	49
625066	Kachahalli	74	3	71	4	1	3	70	2	68
625067	Muttugadahalli	-----Un-inhabited-----								
625068	Hireanaguddadahalli	-	-	-	-	-	-	-	-	-
625069	Kanchiganala	168	71	97	14	8	6	115	41	74
625070	Beedikere	160	71	89	29	19	10	36	22	14
625071	Beedikere Agrahara	12	6	6	-	-	-	-	-	-
625072	Kurubarahalli	43	20	23	-	-	-	7	4	3
625073	Dandu Dasakodigehalli	184	96	88	-	-	-	20	11	9
625074	Udanahalli	33	9	24	2	1	1	28	5	23
625075	Gulyanandigunda	203	16	187	141	8	133	23	3	20
625076	Sonnamaranahalli	93	38	55	1	-	1	57	26	31
625077	Maralenhalli	10	-	10	1	-	1	6	-	6
625078	Honnaghatta	3	1	2	2	-	2	-	-	-
625079	Kolur Plantation	-----Un-inhabited-----								
625080	Kolur	451	226	225	275	131	144	70	33	37
625081	Kantanakunte	182	68	114	-	-	-	88	29	59
625082	Vaddarahalli	275	54	221	51	4	47	179	40	139
625083	Medihalli	39	11	28	-	-	-	9	2	7
625084	Thogarighatta	2	1	1	-	-	-	2	1	1
625085	Thimmasandra	207	86	121	3	1	2	186	75	111
625086	Rajaghatta Amanikere	-----Un-inhabited-----								
625087	Rajaghatta	64	14	50	21	4	17	31	6	25
625088	Linganahalli	545	193	352	227	115	112	300	71	229
625089	Dasagondanahalli	12	1	11	1	-	1	-	-	-
625090	Konaghatta	613	188	425	207	26	181	280	76	204
625091	Nagadenahalli	18	9	9	11	6	5	-	-	-
625092	Adinarayana Hosahalli	77	39	38	19	4	15	15	11	4
625093	Ragunathapura	3	3	-	-	-	-	-	-	-
625094	Thammasetthalli	-----Un-inhabited-----								
625095	K.G.Govindapura	-----Un-inhabited-----								
625096	Sonnappanahalli	2	1	1	-	-	-	2	1	1
625097	Shivapura	91	19	72	9	3	6	71	9	62
625098	Shivapura Amanikere	-----Un-inhabited-----								
625099	Pindakuru	205	33	172	2	2	-	10	1	9
625100	Muthasandra	-	-	-	-	-	-	-	-	-
625101	Mallathahalli	336	93	243	-	-	-	107	22	85
625102	Palanjoghalli	184	112	72	7	1	6	6	5	1
625103	Gangadharapura	-----Un-inhabited-----								
625104	Amani Palankere	-----Un-inhabited-----								
625105	Hasanghatta	21	4	17	-	-	-	16	4	12
625106	Madagondahalli	341	131	210	24	24	-	257	66	191
625107	Talagavara	59	37	22	12	10	2	34	19	15
625108	Galipuje	84	64	20	9	8	1	68	53	15
625109	Neralaghatta	2	1	1	-	-	-	1	1	-
625110	Mandibadarahalli	34	9	25	21	2	19	4	-	4
625111	Kesthur	33	21	12	2	1	1	6	1	5
625112	Kodigehalli	37	21	16	1	1	-	10	4	6
625113	Kurubarahalli	83	29	54	10	7	3	39	4	35
625114	Srinivasapura	-----Un-inhabited-----								
625115	Kakkehalli	1	-	1	-	-	-	1	-	1
625116	Nagasandra	32	16	16	15	9	6	9	2	7
625117	Karenahalli	286	202	84	4	2	2	39	26	13
625118	Alahalli	30	10	20	7	2	5	16	5	11
625119	Aralamallige	33	15	18	16	8	8	8	2	6
625120	Jakkasandra	-	-	-	-	-	-	-	-	-
625121	Menasi	252	171	81	3	2	1	150	88	62
625122	Kuntanahalli	1	-	1	-	-	-	1	-	1
625123	S.M. Gollahalli	104	5	99	96	1	95	1	-	1
625124	Ekasipura	14	9	5	10	5	5	1	1	-
625125	Chikka Tumkur	273	125	148	-	-	-	258	117	141

## PRIMARY CENSUS ABSTRACT

CENSUS ABSTRACT  
Dod Ballapur

of marginal workers

Household industry workers			Other workers			Non-workers			Name of Village	Location code	
Persons	Males	Females	Persons	Males	Females	Persons	Males	Females			
50	51	52	53	54	55	56	57	58	2	1	
-	-	-	-	-	-	94	60	34	Kachahalli	625066	
-----Un-inhabited-----										Muttugadahalli	625067
-	-	-	-	-	-	144	50	94	Hireanaguddadahalli	625068	
3	-	3	36	22	14	629	283	346	Kanchiganala	625069	
7	2	5	88	28	60	753	262	491	Beedikere	625070	
1	-	1	11	6	5	26	8	18	Beedikere Agrahara	625071	
1	-	1	35	16	19	83	33	50	Kurubarahalli	625072	
43	24	19	121	61	60	329	128	201	Dandu Dasakodigehalli	625073	
1	1	-	2	2	-	99	37	62	Udanahalli	625074	
21	1	20	18	4	14	453	210	243	Gulyanandigunda	625075	
4	1	3	31	11	20	265	104	161	Sonnamaranahalli	625076	
-	-	-	3	-	3	386	165	221	Maralenahalli	625077	
-	-	-	1	1	-	285	117	168	Honnaghatta	625078	
-----Un-inhabited-----										Kolur Plantation	625079
23	10	13	83	52	31	372	178	194	Kolur	625080	
51	18	33	43	21	22	898	343	555	Kantanakunte	625081	
25	2	23	20	8	12	517	227	290	Vaddarahalli	625082	
19	3	16	11	6	5	160	50	110	Medihalli	625083	
-	-	-	-	-	-	431	157	274	Thogarighatta	625084	
-	-	-	18	10	8	639	238	401	Thimmasandra	625085	
-----Un-inhabited-----										Rajaghata Amanikere	625086
-	-	-	12	4	8	1,269	483	786	Rajaghata	625087	
4	2	2	14	5	9	692	311	381	Lingannahalli	625088	
-	-	-	11	1	10	205	90	115	Dasagondanahalli	625089	
41	16	25	85	70	15	1,769	702	1,067	Konaghata	625090	
-	-	-	7	3	4	252	125	127	Nagadenahalli	625091	
27	15	12	16	9	7	282	113	169	Adinarayana Hosahalli	625092	
-	-	-	3	3	-	453	164	289	Ragunathapura	625093	
-----Un-inhabited-----										Thammasetthalli	625094
-----Un-inhabited-----										K.G.Govindapura	625095
-	-	-	-	-	-	326	148	178	Sonnappanahalli	625096	
1	-	1	10	7	3	1,241	499	742	Shivapura	625097	
-----Un-inhabited-----										Shivapura Amanikere	625098
125	21	104	68	9	59	249	123	126	Pindakuru	625099	
-	-	-	-	-	-	108	45	63	Muthasandra	625100	
171	34	137	58	37	21	594	245	349	Mallathahalli	625101	
30	10	20	141	96	45	3,601	1,215	2,386	Palanjoghalli	625102	
-----Un-inhabited-----										Gangadharapura	625103
-----Un-inhabited-----										Amani Palankere	625104
-	-	-	5	-	5	273	99	174	Hasanghatta	625105	
43	28	15	17	13	4	266	141	125	Madagondahalli	625106	
-	-	-	13	8	5	506	160	346	Talagavara	625107	
2	1	1	5	2	3	131	35	96	Galipuje	625108	
-	-	-	1	-	1	542	172	370	Neralaghata	625109	
-	-	-	9	7	2	225	97	128	Mandibyadarahalli	625110	
4	1	3	21	18	3	424	172	252	Kesthur	625111	
2	2	-	24	14	10	901	381	520	Kodigehalli	625112	
5	3	2	29	15	14	1,447	452	995	Kurubarahalli	625113	
-----Un-inhabited-----										Srinivasapura	625114
-	-	-	-	-	-	49	20	29	Kakkehalli	625115	
2	-	2	6	5	1	414	141	273	Nagasandra	625116	
198	158	40	45	16	29	997	430	567	Karenahalli	625117	
1	1	-	6	2	4	522	214	308	Alahalli	625118	
-	-	-	9	5	4	982	381	601	Aralamallige	625119	
-	-	-	-	-	-	101	40	61	Jakkasandra	625120	
-	-	-	99	81	18	519	183	336	Menasi	625121	
-	-	-	-	-	-	334	109	225	Kuntanahalli	625122	
-	-	-	7	4	3	320	143	177	S.M. Gollahalli	625123	
-	-	-	3	3	-	347	122	225	Ekasipura	625124	
1	-	1	14	8	6	364	178	186	Chikka Tumkur	625125	

VILLAGE PRIMARY  
C D Block -

Location code number	Name of Village	Area of Village in hectares	Number of households	Total population (including institutional and houseless population)			Population in the age-group 0-6		
				Persons	Males	Females	Persons	Males	Females
1	2	3	4	5	6	7	8	9	10
625126	Majarahosahalli	201.00	208	904	497	407	96	49	47
625127	Jinkebachchahalli	158.08	251	1,088	603	485	117	59	58
625128	K.G. Kuntanahalli	74.88							
625129	Hosahudya	154.06	113	429	220	209	47	22	25
625130	Bisuvanahalli	114.28	227	845	467	378	103	46	57
625131	Kasuvanahalli	89.24	148	603	294	309	56	23	33
625132	Yellupura	119.46	647	2,002	1,197	805	200	112	88
625133	Veerapura	251.98	407	1,479	815	664	157	85	72
625134	Thippapura	216.51	535	2,088	1,058	1,030	204	105	99
625135	Varadanahalli	169.48	779	2,751	1,572	1,179	269	132	137
625136	Kolipura	72.87	3	10	7	3	-	-	-
625137	Arehalli Guddadahalli	355.64	476	1,880	1,018	862	174	78	96
625138	Obadenahalli	165.06	132	566	292	274	66	37	29
625139	Kadathippur	402.02	302	1,388	717	671	131	70	61
625140	Sirigondanahalli	125.67	37	141	68	73	24	9	15
625141	Badrapura	179.43	6	31	16	15	10	7	3
625142	Konenahalli	140.88	68	300	143	157	27	13	14
625143	Kangalapura	90.31	60	255	137	118	20	12	8
625144	Sankarasanahalli	78.40	42	154	82	72	8	3	5
625145	Buchanahalli	148.02	74	331	167	164	44	22	22
625146	Thambenahalli	349.46	113	506	251	255	57	30	27
625147	Halekote	233.24	143	534	270	264	46	26	20
625148	Bommanahalli	170.20	141	613	308	305	55	31	24
625149	Galibilikote	120.80	78	345	172	173	27	11	16
625150	Byadarajakkasandra	52.55							
625151	Vanigarahalli	134.44	89	378	206	172	41	27	14
625152	Thippur	376.75	422	1,843	958	885	172	93	79
625153	Hanabe	457.84	456	1,914	964	950	172	88	84
625154	Gundasandra	136.69	108	422	222	200	31	18	13
625155	Madeswara	305.86	84	388	197	191	41	23	18
625156	K.G. Basavanapura	55.15							
625157	Bhaktharahalli	141.62	60	297	147	150	33	15	18
625158	Lingapura	216.87	61	276	138	138	29	16	13
625159	Bheemarauthanahalli	60.24	37	152	80	72	9	5	4
625160	Chikkakalenahalli	161.79	16	64	34	30	5	1	4
625161	Sakkaregollahalli	548.64	238	1,043	550	493	120	62	58
625162	Gundlahalli	250.74	88	403	217	186	37	20	17
625163	Bommahalli	265.72	55	225	114	111	29	9	20
625164	Mudlakalenahalli	161.79	85	385	209	176	28	17	11
625165	Chigaranahalli	146.87							
625166	Kadathippenahalli	77.31	15	91	46	45	15	8	7
625167	Chikkamankanala	177.56	146	497	248	249	46	17	29
625168	Doddamankanala	308.29	51	185	93	92	15	9	6
625169	Kamana Agrahara	272.11	90	381	193	188	43	21	22
625170	Koligere	526.63	193	800	417	383	74	23	51
625171	Akkatharmanahalli	221.39	101	431	210	221	45	16	29
625172	Sonnenahalli	275.48	152	604	316	288	49	23	26
625173	Mallanaikanahalli	103.93	54	221	111	110	36	22	14
625174	Ramapura	315.14	226	948	474	474	95	53	42
625175	Jodi Karapura	236.11	61	270	131	139	28	12	16
625176	Chikkanahalli	308.79	154	627	323	304	68	27	41
625177	Shravanur	232.66	137	595	312	283	46	19	27
625178	Kugonahalli	383.02	173	762	398	364	82	47	35
625179	Naranahalli	407.11	145	586	297	289	40	22	18
625180	Doddabelavangala	407.44	718	2,980	1,501	1,479	334	168	166
625181	Chikkabelavangala	243.83	265	1,118	565	553	104	62	42
625182	Mugenahalli	167.28	41	176	93	83	18	10	8
625183	Kattihosahalli	247.66	185	815	415	400	74	32	42
625184	Tubakunte	336.40	177	717	358	359	83	40	43
625185	Muttugadahalli	110.32	44	199	96	103	19	9	10

## PRIMARY CENSUS ABSTRACT

## CENSUS ABSTRACT

Dod Ballapur

Scheduled Castes population			Scheduled Tribes population			Literates			Name of Village
Persons	Males	Females	Persons	Males	Females	Persons	Males	Females	
11	12	13	14	15	16	17	18	19	2
231	116	115	21	12	9	640	376	264	Majarahosahalli
238	117	121	17	11	6	777	474	303	Jinkebachchahalli
-----Un-inhabited-----									K.G. Kuntanahalli
130	69	61	10	5	5	277	160	117	Hosahudya
330	164	166	165	92	73	653	388	265	Bisuvanahalli
142	67	75	11	6	5	395	213	182	Kasuvanahalli
76	44	32	170	92	78	1,589	1,009	580	Yellupura
105	56	49	158	91	67	1,064	641	423	Veerapura
533	266	267	104	52	52	1,569	851	718	Thippapura
500	261	239	202	113	89	2,051	1,263	788	Varadanahalli
-	-	-	5	4	1	10	7	3	Kolipura
434	213	221	113	60	53	1,409	838	571	Arehalli Guddadahalli
457	231	226	-	-	-	367	210	157	Obadenahalli
245	120	125	346	178	168	838	514	324	Kadathippur
-	-	-	-	-	-	74	42	32	Sirigondanahalli
11	6	5	-	-	-	15	7	8	Badrapura
-	-	-	-	-	-	185	106	79	Konenahalli
76	41	35	3	1	2	153	92	61	Kangalapura
11	6	5	-	-	-	82	52	30	Sankarasanahalli
107	50	57	3	1	2	171	107	64	Buchanahalli
17	13	4	-	-	-	285	168	117	Thambenahalli
215	108	107	32	16	16	281	162	119	Halekote
177	82	95	335	174	161	337	196	141	Bommanahalli
160	76	84	-	-	-	221	125	96	Galibilikote
-----Un-inhabited-----									Byadarajakkasandra
153	86	67	-	-	-	238	143	95	Vanigarahalli
286	145	141	197	98	99	1,205	706	499	Thippur
632	317	315	14	9	5	1,352	763	589	Hanabe
68	34	34	-	-	-	321	192	129	Gundasandra
117	58	59	15	7	8	276	159	117	Madeswara
-----Un-inhabited-----									K.G. Basavanapura
161	77	84	-	-	-	187	109	78	Bhaktharahalli
155	81	74	-	-	-	160	88	72	Lingapura
31	16	15	-	-	-	101	61	40	Bheemarauthanahalli
-	-	-	-	-	-	38	24	14	Chikkakalenahalli
314	175	139	3	1	2	686	403	283	Sakkaregollahalli
34	18	16	-	-	-	236	149	87	Gundlahalli
-	-	-	-	-	-	110	73	37	Bommahalli
86	46	40	-	-	-	278	168	110	Mudlakalenahalli
-----Un-inhabited-----									Chigaranahalli
2	2	-	-	-	-	39	21	18	Kadathippenahalli
154	75	79	-	-	-	255	163	92	Chikkamankanala
119	59	60	-	-	-	100	59	41	Doddamankanala
14	6	8	-	-	-	228	132	96	Kamana Agrahara
193	113	80	119	60	59	529	338	191	Koligere
142	78	64	-	-	-	306	170	136	Akkatharmanahalli
129	62	67	6	3	3	519	288	231	Sonnenahalli
2	1	1	78	37	41	130	70	60	Mallanaikanahalli
290	137	153	137	76	61	590	320	270	Ramapura
82	37	45	-	-	-	134	75	59	Jodi Karapura
115	60	55	-	-	-	410	243	167	Chikkanahalli
96	48	48	-	-	-	425	252	173	Shravanur
185	93	92	110	59	51	509	292	217	Kugonahalli
104	47	57	23	10	13	383	220	163	Naranahalli
524	268	256	121	61	60	2,178	1,184	994	Doddabelavangala
263	124	139	8	7	1	870	478	392	Chikkabelavangala
46	25	21	5	2	3	129	75	54	Mugenahalli
233	114	119	8	6	2	472	284	188	Kattiiosahalli
147	74	73	-	-	-	438	258	180	Tubakunte
-	-	-	-	-	-	119	67	52	Muttugadahalli

VILLAGE PRIMARY  
C D Block -

Location code number	Name of Village	Illiterates			Total workers			Main workers		
		Persons	Males	Females	Persons	Males	Females	Persons	Males	Females
		20	21	22	23	24	25	26	27	28
625126	Majarahosahalli	264	121	143	532	357	175	428	281	147
625127	Jinkebachchahalli	311	129	182	539	440	99	482	395	87
625128	K.G. Kuntanahalli				-----Un-inhabited-----					
625129	Hosahudya	152	60	92	226	155	71	224	153	71
625130	Bisuvanahalli	192	79	113	592	355	237	584	350	234
625131	Kasuvanahalli	208	81	127	281	184	97	103	73	30
625132	Yellupura	413	188	225	1,353	942	411	1,300	907	393
625133	Veerapura	415	174	241	806	558	248	800	556	244
625134	Thippapura	519	207	312	1,103	679	424	926	597	329
625135	Varadanahalli	700	309	391	1,555	1,145	410	1,411	1,057	354
625136	Kolipura	-	-	-	7	4	3	7	4	3
625137	Arehalli Guddadahalli	471	180	291	1,025	714	311	1,017	711	306
625138	Obadenahalli	199	82	117	212	162	50	212	162	50
625139	Kadathippur	550	203	347	810	435	375	731	409	322
625140	Sirigondanahalli	67	26	41	67	33	34	64	31	33
625141	Badrapura	16	9	7	14	7	7	13	7	6
625142	Konenahalli	115	37	78	169	94	75	158	88	70
625143	Kangalapura	102	45	57	157	82	75	153	80	73
625144	Sankarasanahalli	72	30	42	113	60	53	111	58	53
625145	Buchanahalli	160	60	100	129	102	27	36	31	5
625146	Thambenahalli	221	83	138	330	170	160	328	170	158
625147	Halekote	253	108	145	363	186	177	356	184	172
625148	Bommanahalli	276	112	164	312	189	123	274	167	107
625149	Galibilikote	124	47	77	119	105	14	118	105	13
625150	Byadarajakkasandra				-----Un-inhabited-----					
625151	Vanigarahalli	140	63	77	152	130	22	147	127	20
625152	Thippur	638	252	386	1,148	639	509	597	456	141
625153	Hanabe	562	201	361	919	586	333	620	419	201
625154	Gundasandra	101	30	71	256	153	103	209	144	65
625155	Madeswara	112	38	74	217	114	103	129	89	40
625156	K.G. Basavanapura				-----Un-inhabited-----					
625157	Bhaktharahalli	110	38	72	182	96	86	54	52	2
625158	Lingapura	116	50	66	189	96	93	63	41	22
625159	Bheemarauthanahalli	51	19	32	69	55	14	33	30	3
625160	Chikkakalenahalli	26	10	16	27	22	5	5	5	-
625161	Sakkaregollahalli	357	147	210	448	330	118	147	129	18
625162	Gundlahalli	167	68	99	236	127	109	234	125	109
625163	Bommahalli	115	41	74	132	70	62	132	70	62
625164	Mudlakalenahalli	107	41	66	219	115	104	192	111	81
625165	Chigaranahalli				-----Un-inhabited-----					
625166	Kadathippenahalli	52	25	27	56	29	27	56	29	27
625167	Chikkamankanala	242	85	157	188	149	39	177	143	34
625168	Doddamankanala	85	34	51	103	64	39	92	61	31
625169	Kamana Agrahara	153	61	92	118	108	10	111	102	9
625170	Koligere	271	79	192	251	235	16	247	232	15
625171	Akkathammanahalli	125	40	85	127	116	11	97	92	5
625172	Sonnenahalli	85	28	57	416	221	195	240	161	79
625173	Mallanaikanahalli	91	41	50	128	62	66	35	35	-
625174	Ramapura	358	154	204	457	304	153	161	149	12
625175	Jodi Karapura	136	56	80	160	86	74	85	78	7
625176	Chikkanahalli	217	80	137	272	207	65	270	205	65
625177	Shravanur	170	60	110	358	226	132	253	207	46
625178	Kugonahalli	253	106	147	501	262	239	134	121	13
625179	Naranahalli	203	77	126	340	208	132	322	197	125
625180	Doddabelavangala	802	317	485	1,358	921	437	858	684	174
625181	Chikkabelavangala	248	87	161	436	347	89	430	344	86
625182	Mugenahalli	47	18	29	100	61	39	100	61	39
625183	Kattiiosahalli	343	131	212	311	244	67	291	230	61
625184	Tubakunte	279	100	179	407	211	196	334	207	127
625185	Muttugadahalli	80	29	51	116	57	59	59	55	4

## PRIMARY CENSUS ABSTRACT

CENSUS ABSTRACT  
Dod Ballapur

## Industrial category of main workers

Household industry													Name of Village
Cultivators			Agricultural labourers			workers			Other workers				
Persons	Males	Females	Persons	Males	Females	Persons	Males	Females	Persons	Males	Females		
29	30	31	32	33	34	35	36	37	38	39	40	2	
106	67	39	82	46	36	-	-	-	240	168	72	Majarahosahalli	
223	192	31	73	37	36	6	6	-	180	160	20	Jinkebachchahalli	
-----Un-inhabited-----												K.G. Kuntanahalli	
25	20	5	46	24	22	2	1	1	151	108	43	Hosahudya	
167	91	76	4	1	3	7	4	3	406	254	152	Bisuvanahalli	
50	34	16	1	1	-	-	-	-	52	38	14	Kasuvanahalli	
53	34	19	2	1	1	24	13	11	1,221	859	362	Yellupura	
154	104	50	26	14	12	9	8	1	611	430	181	Veerapura	
127	109	18	31	17	14	26	13	13	742	458	284	Thippapura	
117	102	15	19	8	11	4	3	1	1,271	944	327	Varadanahalli	
-	-	-	-	-	-	-	-	-	7	4	3	Kolipura	
77	61	16	45	23	22	1	1	-	894	626	268	Arehalli Guddadahalli	
9	8	1	-	-	-	-	-	-	203	154	49	Obadenahalli	
484	260	224	84	33	51	-	-	-	163	116	47	Kadathippur	
56	30	26	7	-	7	-	-	-	1	1	-	Sirigondanahalli	
11	7	4	2	-	2	-	-	-	-	-	-	Badrapura	
91	59	32	45	11	34	2	1	1	20	17	3	Konenahalli	
74	58	16	68	13	55	-	-	-	11	9	2	Kangalapura	
101	52	49	1	-	1	1	1	-	8	5	3	Sankarasanahalli	
-	-	-	-	-	-	6	5	1	30	26	4	Buchanahalli	
304	154	150	1	-	1	-	-	-	23	16	7	Thambenahalli	
202	99	103	99	46	53	-	-	-	55	39	16	Halekote	
40	33	7	163	82	81	-	-	-	71	52	19	Bommanahalli	
59	57	2	-	-	-	-	-	-	59	48	11	Galibilikote	
-----Un-inhabited-----												Byadarajakkasandra	
42	38	4	2	1	1	-	-	-	103	88	15	Vanigarahalli	
265	223	42	204	124	80	6	4	2	122	105	17	Thippur	
157	120	37	279	134	145	8	6	2	176	159	17	Hanabe	
144	103	41	27	12	15	-	-	-	38	29	9	Gundasandra	
111	77	34	5	-	5	-	-	-	13	12	1	Madeswara	
-----Un-inhabited-----												K.G. Basavanapura	
31	31	-	20	18	2	1	1	-	2	2	-	Bhaktharahalli	
34	28	6	16	5	11	4	1	3	9	7	2	Lingapura	
9	8	1	1	1	-	-	-	-	23	21	2	Bhemarauthanahalli	
3	3	-	-	-	-	-	-	-	2	2	-	Chikkakalenahalli	
49	45	4	24	20	4	5	4	1	69	60	9	Sakkaregollahalli	
157	79	78	38	11	27	-	-	-	39	35	4	Gundlahalli	
132	70	62	-	-	-	-	-	-	-	-	-	Bommahalli	
92	58	34	44	9	35	-	-	-	56	44	12	Mudlakalenahalli	
-----Un-inhabited-----												Chigaranahalli	
32	17	15	22	11	11	-	-	-	2	1	1	Kadathippenahalli	
138	117	21	15	13	2	5	1	4	19	12	7	Chikkamankanala	
51	36	15	34	18	16	-	-	-	7	7	-	Doddamankanala	
91	84	7	1	1	-	-	-	-	19	17	2	Kamana Agrahara	
212	208	4	5	3	2	-	-	-	30	21	9	Koligere	
90	85	5	-	-	-	1	1	-	6	6	-	Akkathammanahalli	
146	99	47	1	-	1	2	1	1	91	61	30	Sonnenahalli	
19	19	-	14	14	-	-	-	-	2	2	-	Mallanaikanahalli	
107	103	4	25	25	-	7	3	4	22	18	4	Ramapura	
77	72	5	4	3	1	-	-	-	4	3	1	Jodi Karapura	
133	115	18	18	5	13	1	1	-	118	84	34	Chikkanahalli	
123	119	4	38	33	5	1	1	-	91	54	37	Shravanur	
88	86	2	22	14	8	1	1	-	23	20	3	Kugonahalli	
166	102	64	85	44	41	1	-	1	70	51	19	Naranahalli	
163	137	26	24	17	7	15	6	9	656	524	132	Doddabelavangala	
168	154	14	66	40	26	24	18	6	172	132	40	Chikkabelavangala	
46	29	17	46	26	20	-	-	-	8	6	2	Mugenahalli	
122	100	22	107	76	31	35	30	5	27	24	3	Kattiihosahalli	
252	193	59	44	3	41	27	5	22	11	6	5	Tubakunte	
57	55	2	2	-	2	-	-	-	-	-	-	Muttugadahalli	

VILLAGE PRIMARY  
C D Block -

Location		Industrial category								
code number	Name of Village	Marginal workers			Cultivators			Agricultural labourers		
		Persons	Males	Females	Persons	Males	Females	Persons	Males	Females
1	2	41	42	43	44	45	46	47	48	49
625126	Majarahosahalli	104	76	28	3	2	1	-	-	-
625127	Jinkebachchahalli	57	45	12	14	10	4	7	4	3
625128	K.G. Kuntanahalli	-----Un-inhabited-----								
625129	Hosahudya	2	2	-	-	-	-	-	-	-
625130	Bisuvanahalli	8	5	3	-	-	-	1	-	1
625131	Kasuvanahalli	178	111	67	7	5	2	35	19	16
625132	Yellupura	53	35	18	2	1	1	6	4	2
625133	Veerapura	6	2	4	1	-	1	-	-	-
625134	Thippapura	177	82	95	5	2	3	42	24	18
625135	Varadanahalli	144	88	56	4	2	2	9	3	6
625136	Kolipura	-	-	-	-	-	-	-	-	-
625137	Arehalli Guddadahalli	8	3	5	-	-	-	-	-	-
625138	Obadenahalli	-	-	-	-	-	-	-	-	-
625139	Kadathippur	79	26	53	20	5	15	48	15	33
625140	Sirigondanahalli	3	2	1	-	-	-	-	-	-
625141	Badrapura	1	-	1	1	-	1	-	-	-
625142	Konenahalli	11	6	5	3	2	1	5	1	4
625143	Kangalapura	4	2	2	-	-	-	3	1	2
625144	Sankarasanahalli	2	2	-	-	-	-	-	-	-
625145	Buchanahalli	93	71	22	54	53	1	36	16	20
625146	Thambenahalli	2	-	2	-	-	-	-	-	-
625147	Halekote	7	2	5	4	2	2	1	-	1
625148	Bommanahalli	38	22	16	-	-	-	12	6	6
625149	Galibilikote	1	-	1	-	-	-	-	-	-
625150	Byadarajakkasandra	-----Un-inhabited-----								
625151	Vanigarahalli	5	3	2	-	-	-	-	-	-
625152	Thippur	551	183	368	18	9	9	516	165	351
625153	Hanabe	299	167	132	4	2	2	138	57	81
625154	Gundasandra	47	9	38	35	4	31	11	4	7
625155	Madeswara	88	25	63	48	11	37	31	8	23
625156	K.G. Basavanapura	-----Un-inhabited-----								
625157	Bhaktharahalli	128	44	84	1	1	-	121	39	82
625158	Lingapura	126	55	71	4	-	4	92	40	52
625159	Bheemarauthanahalli	36	25	11	11	11	-	25	14	11
625160	Chikkakalenahalli	22	17	5	13	13	-	8	4	4
625161	Sakkaregollahalli	301	201	100	80	72	8	153	81	72
625162	Gundlahalli	2	2	-	-	-	-	-	-	-
625163	Bommahalli	-	-	-	-	-	-	-	-	-
625164	Mudlakalenahalli	27	4	23	-	-	-	22	1	21
625165	Chigarannahalli	-----Un-inhabited-----								
625166	Kadathippenahalli	-	-	-	-	-	-	-	-	-
625167	Chikkamankanala	11	6	5	4	1	3	-	-	-
625168	Doddamankanala	11	3	8	1	-	1	7	3	4
625169	Kamana Agrahara	7	6	1	2	2	-	1	1	-
625170	Koligere	4	3	1	1	-	1	-	-	-
625171	Akkathammanahalli	30	24	6	3	3	-	2	-	2
625172	Sonnenahalli	176	60	116	9	3	6	2	-	2
625173	Mallanaikanahalli	93	27	66	4	4	-	81	17	64
625174	Ramapura	296	155	141	6	6	-	150	96	54
625175	Jodi Karapura	75	8	67	2	-	2	73	8	65
625176	Chikkanahalli	2	2	-	-	-	-	-	-	-
625177	Shravanur	105	19	86	2	1	1	81	12	69
625178	Kugonahalli	367	141	226	9	2	7	316	108	208
625179	Naranahalli	18	11	7	7	-	7	1	1	-
625180	Doddabelavangala	500	237	263	13	9	4	10	6	4
625181	Chikkabelavangala	6	3	3	4	1	3	2	2	-
625182	Mugenahalli	-	-	-	-	-	-	-	-	-
625183	Kattihosahalli	20	14	6	6	5	1	9	7	2
625184	Tubakunte	73	4	69	17	-	17	45	-	45
625185	Muttugadahalli	57	2	55	-	-	-	57	2	55

## PRIMARY CENSUS ABSTRACT

## CENSUS ABSTRACT

## Dod Ballapur

of marginal workers

Household industry workers									Other workers			Non-workers			Name of Village	Location code
Persons	Males	Females	Persons	Males	Females	Persons	Males	Females	2	1						
50	51	52	53	54	55	56	57	58								
-	-	-	101	74	27	372	140	232	Majarahosahalli	625126						
3	1	2	33	30	3	549	163	386	Jinkebachchahalli	625127						
-----Un-inhabited-----																
-	-	-	2	2	-	203	65	138	K.G. Kuntanahalli	625128						
-	-	-	7	5	2	253	112	141	Hosahudya	625129						
-	-	-	136	87	49	322	110	212	Bisuvanahalli	625130						
9	1	8	36	29	7	649	255	394	Kasuvanahalli	625131						
-	-	-	5	2	3	673	257	416	Yellupura	625132						
7	1	6	123	55	68	985	379	606	Veerapura	625133						
-	-	-	131	83	48	1,196	427	769	Thippapura	625134						
-	-	-	-	-	-	3	3	-	Varadanahalli	625135						
-	-	-	8	3	5	855	304	551	Kolipura	625136						
-	-	-	-	-	-	354	130	224	Arehalli Guddadahalli	625137						
-	-	-	11	6	5	578	282	296	Obadenahalli	625138						
-	-	-	3	2	1	74	35	39	Kadathippur	625139						
-	-	-	-	-	-	17	9	8	Sirigondanahalli	625140						
-	-	-	3	3	-	131	49	82	Badrapura	625141						
-	-	-	1	1	-	98	55	43	Konenahalli	625142						
-	-	-	2	2	-	41	22	19	Kangalapura	625143						
1	-	1	2	2	-	202	65	137	Sankarasanahalli	625144						
-	-	-	2	-	2	176	81	95	Buchanahalli	625145						
-	-	-	2	-	2	171	84	87	Thambenahalli	625146						
3	1	2	23	15	8	301	119	182	Halekote	625147						
1	-	1	-	-	-	226	67	159	Bommanahalli	625148						
-----Un-inhabited-----																
2	1	1	3	2	1	226	76	150	Galibiikote	625149						
3	1	2	14	8	6	695	319	376	Byadarajakkasandra	625150						
9	5	4	148	103	45	995	378	617	Vanigarahalli	625151						
-	-	-	1	1	-	166	69	97	Thippur	625152						
-	-	-	9	6	3	171	83	88	Hanabe	625153						
-----Un-inhabited-----																
3	2	1	3	2	1	115	51	64	Gundasandra	625154						
4	1	3	26	14	12	87	42	45	Madeswara	625155						
-	-	-	-	-	-	83	25	58	K.G. Basavanapura	625156						
1	-	1	-	-	-	37	12	25	Bhaktarahalli	625157						
28	15	13	40	33	7	595	220	375	Lingapura	625158						
-	-	-	2	2	-	167	90	77	Bheemarauthanahalli	625159						
-	-	-	-	-	-	93	44	49	Chikkakalenahalli	625160						
-	-	-	5	3	2	166	94	72	Sakkaregollahalli	625161						
-----Un-inhabited-----																
-	-	-	-	-	-	35	17	18	Gundlahalli	625162						
-	-	-	7	5	2	309	99	210	Bommahalli	625163						
-	-	-	3	-	3	82	29	53	Mudlakalenahalli	625164						
-	-	-	4	3	1	263	85	178	Chigaranahalli	625165						
-	-	-	3	3	-	549	182	367	Kadathippenahalli	625166						
11	11	-	14	10	4	304	94	210	Chikkamankanala	625167						
1	1	-	164	56	108	188	95	93	Doddamankanala	625168						
-	-	-	8	6	2	93	49	44	Kamana Agrahara	625169						
60	15	45	80	38	42	491	170	321	Koligere	625170						
-	-	-	-	-	-	110	45	65	Akkathammanahalli	625171						
-	-	-	2	2	-	355	116	239	Sonnenahalli	625172						
1	-	1	21	6	15	237	86	151	Mallanaikanahalli	625173						
9	7	2	33	24	9	261	136	125	Ramapura	625174						
3	3	-	7	7	-	246	89	157	Jodi Karapura	625175						
13	6	7	464	216	248	1,622	580	1,042	Chikkanahalli	625176						
-	-	-	-	-	-	682	218	464	Shravanur	625177						
-	-	-	-	-	-	76	32	44	Kugonahalli	625178						
2	-	2	3	2	1	504	171	333	Naranahalli	625179						
3	-	3	8	4	4	310	147	163	Doddabelavangala	625180						
-	-	-	-	-	-	83	39	44	Chikkabelavangala	625181						
-	-	-	-	-	-	83	39	44	Mugenahalli	625182						
-	-	-	-	-	-	83	39	44	Kattihosahalli	625183						
-	-	-	-	-	-	83	39	44	Tubakunte	625184						
-	-	-	-	-	-	83	39	44	Muttugadahalli	625185						



VILLAGE PRIMARY  
C D Block -

Location code number	Name of Village	Area of Village in hectares	Number of households	Total population (including institutional and houseless population)			Population in the age-group 0-6			
				Persons	Males	Females	Persons	Males	Females	
1	2	3	4	5	6	7	8	9	10	
625186	Appkarenahalli	204.64	82	321	161	160	22	10	12	
625187	Hulikunte	851.14	475	1,985	1,013	972	170	96	74	
625188	Joyis Agrahara	67.43	1	4	3	1	-	-	-	
625189	Tharabannahalli	119.82	75	312	150	162	30	11	19	
625190	Kasaghatta	554.63	252	1,156	598	558	117	65	52	
625191	Ambalagere	313.60	125	474	218	256	53	24	29	
625192	Karepura	89.41	126	524	267	257	43	21	22	
625193	Venkateshpura	113.83	4	13	7	6	-	-	-	
625194	Doddahejjaji	507.55	248	994	505	489	98	55	43	
625195	Chikkahejjaji Amanikere	126.58			-----Un-inhabited-----					
625196	Chikkahejjaji	221.46	489	1,977	970	1,007	177	86	91	
625197	Hadripura	435.31	309	1,254	639	615	88	48	40	
625198	Madhurana Hosahalli	219.31	128	525	252	273	42	19	23	
625199	Rameswara	380.15	202	828	420	408	66	33	33	
625200	Chunchegowdanahosahalli	154.13	68	297	149	148	26	13	13	
625201	Huskur	493.65	208	899	470	429	69	38	31	
625202	Bokipura	120.46	55	246	133	113	24	17	7	
625203	Kalludevannahalli	170.56	46	201	97	104	16	8	8	
625204	Honnadevipura	90.56	70	289	147	142	26	15	11	
625205	Puttaiana Agrahara	112.88	215	966	486	480	88	46	42	
625206	Sykaldevanapura	189.50	179	752	373	379	66	34	32	
625207	Muppadihatta	301.95	91	350	170	180	30	16	14	
625208	Narasaihna Agrahara	209.72	48	226	114	112	20	9	11	
625209	Madagondannahalli	307.01	208	915	491	424	107	56	51	
625210	Gejjigadahalli	368.41	171	794	394	400	71	40	31	
625211	Byrasandra	308.66	218	950	489	461	99	44	55	
625212	Dodda Tumkur	469.58	349	1,445	726	719	143	68	75	
625213	Gowdahalli	234.86	128	575	300	275	58	28	30	
625214	Karim Sonnenahalli	402.91	141	666	349	317	88	51	37	
625215	Kadanur	533.77	281	1,144	564	580	119	59	60	
625216	Mallohalli	467.78	211	909	459	450	97	45	52	
625217	Isthur	409.87	156	598	295	303	58	37	21	
625218	Gandragolipura	198.68	88	402	199	203	52	22	30	
625219	Simpadipura	205.27	106	406	194	212	40	15	25	
625220	Gulya	260.77	95	366	182	184	24	14	10	
625221	Purusannahalli	215.95	100	412	209	203	38	19	19	
625222	Badrapura	114.18	49	230	113	117	22	11	11	
625223	Halenahalli	355.44	152	592	285	307	47	26	21	
625224	Nallenahalli	87.94	22	108	55	53	9	4	5	
625225	Honnagara	351.75	117	486	244	242	52	32	20	
625226	Doddavadagere	197.45	66	258	124	134	13	7	6	
625227	Kammasandra	260.08	107	435	223	212	41	24	17	
625228	Chikkavadagere	159.28	49	190	100	90	10	5	5	
625229	Nagenahalli	185.90	109	411	221	190	26	16	10	
625230	Kenjiganahalli	296.61	120	589	322	267	55	23	32	
625231	Uddichikkanahalli	110.05	52	231	116	115	36	18	18	
625232	Kannamangala	375.38	170	715	351	364	74	31	43	
625233	Jodithimasandra	108.76	185	751	386	365	47	18	29	
625234	Puttenahalli	108.76	15	72	40	32	10	5	5	
625235	Kanasavadi	153.16	441	1,825	916	909	196	101	95	
625236	Marasandra	204.52	236	908	469	439	83	45	38	
625237	Ramadevanahalli	401.75	190	893	445	448	69	26	43	
625238	Kallodu	193.81	51	237	129	108	24	15	9	
625239	K.G. Sastry Palya	66.31	42	199	110	89	14	5	9	
625240	Kukkanahalli	192.16	121	565	291	274	55	30	25	
625241	Kodihalli	767.27	440	1,924	971	953	187	91	96	
625242	Junnasandra	281.92	4	25	11	14	1	1	-	
625243	Madhure	306.68	180	843	425	418	82	48	34	
625244	Madhure Amanikere	280.62			-----Un-inhabited-----					

## PRIMARY CENSUS ABSTRACT

## CENSUS ABSTRACT

Dod Ballapur

Scheduled Castes population			Scheduled Tribes population			Literates			Name of Village
Persons	Males	Females	Persons	Males	Females	Persons	Males	Females	
11	12	13	14	15	16	17	18	19	2
63	31	32	-	-	-	169	97	72	Appkarenahalli
482	241	241	61	33	28	1,365	766	599	Hulikunte
-	-	-	-	-	-	3	3	-	Joyis Agrahara
89	40	49	-	-	-	169	96	73	Tharabanahalli
375	193	182	1	1	-	755	431	324	Kasaghatta
179	75	104	-	-	-	294	160	134	Ambalagere
133	61	72	11	3	8	398	222	176	Karepura
-	-	-	-	-	-	13	7	6	Venkateshpura
403	195	208	99	50	49	671	385	286	Doddahejjaji
-----Un-inhabited-----									
100	52	48	364	184	180	1,319	748	571	Chikkahejjaji Amanikere
421	217	204	30	17	13	865	493	372	Hadripura
108	54	54	11	8	3	365	209	156	Madhurana Hosahalli
155	85	70	-	-	-	600	340	260	Rameswara
-----Un-inhabited-----									
40	20	20	-	-	-	188	110	78	Chunchegowdanahosahalli
154	74	80	1	1	-	636	376	260	Huskur
32	19	13	2	1	1	148	94	54	Bokipura
33	16	17	-	-	-	122	71	51	Kalludevanahalli
62	32	30	-	-	-	226	125	101	Honnadevipura
101	46	55	-	-	-	693	393	300	Puttaiana Agrahara
207	97	110	-	-	-	562	311	251	Syakkadevanapura
84	43	41	7	3	4	241	132	109	Muppadihatta
21	8	13	-	-	-	169	94	75	Narasaihna Agrahara
261	137	124	1	1	-	531	331	200	Madagondanahalli
245	116	129	-	-	-	571	311	260	Gejjigadahalli
206	100	106	5	3	2	701	405	296	Byrasandra
269	132	137	4	1	3	1,075	583	492	Dodda Tumkur
49	26	23	100	50	50	451	255	196	Gowdahalli
383	198	185	20	11	9	420	240	180	Karim Sonnenahalli
375	174	201	-	-	-	813	443	370	Kadanur
428	216	212	-	-	-	627	355	272	Mallohalli
173	81	92	30	16	14	436	235	201	Isthur
54	26	28	-	-	-	291	161	130	Gandragolipura
200	89	111	126	64	62	258	150	108	Simpadipura
171	83	88	-	-	-	253	140	113	Gulya
51	26	25	4	2	2	318	180	138	Purusannahalli
91	43	48	5	2	3	158	88	70	Badrapura
136	66	70	7	1	6	430	240	190	Halenahalli
-	-	-	-	-	-	83	48	35	Nallenahalli
136	68	68	14	7	7	336	187	149	Honnagara
71	27	44	-	-	-	172	100	72	Doddavadagere
143	72	71	8	3	5	301	175	126	Kammasandra
18	8	10	-	-	-	145	83	62	Chikkavadagere
75	37	38	1	1	-	300	176	124	Nagenahalli
87	48	39	5	3	2	432	258	174	Kenjiganahalli
-	-	-	-	-	-	148	80	68	Uddichikkanahalli
134	64	70	83	40	43	538	297	241	Kannamangala
118	59	59	21	10	11	545	317	228	Jodithimasandra
-	-	-	20	12	8	48	30	18	Puttenahalli
201	108	93	93	45	48	1,347	738	609	Kanasavadi
215	105	110	94	54	40	592	359	233	Marasandra
137	65	72	73	38	35	613	352	261	Ramadevanahalli
18	12	6	-	-	-	169	109	60	Kallodu
86	44	42	-	-	-	180	102	78	K.G. Sastry Palya
257	140	117	67	34	33	389	224	165	Kukkanahalli
392	195	197	7	3	4	1,257	738	519	Kodihalli
13	7	6	-	-	-	15	8	7	Junnasandra
170	75	95	2	2	-	550	313	237	Madhure
-----Un-inhabited-----									
									Madhure Amanikere

VILLAGE PRIMARY  
C D Block -

Location code number	Name of Village	Illiterates			Total workers			Main workers		
		Persons	Males	Females	Persons	Males	Females	Persons	Males	Females
1	2	20	21	22	23	24	25	26	27	28
625186	Appkarenahalli	152	64	88	209	109	100	71	57	14
625187	Hulikunte	620	247	373	1,018	657	361	679	464	215
625188	Joyis Agrahara	1	-	1	2	2	-	1	1	-
625189	Tharabanahalli	143	54	89	201	97	104	73	57	16
625190	Kasaghatta	401	167	234	507	394	113	481	372	109
625191	Ambalagere	180	58	122	240	139	101	230	135	95
625192	Karepura	126	45	81	221	176	45	147	132	15
625193	Venkateshpura	-	-	-	6	5	1	4	4	-
625194	Doddahejjaji	323	120	203	545	329	216	529	318	211
625195	Chikkahejjaji Amanikere				-----Un-inhabited-----					
625196	Chikkahejjaji	658	222	436	1,186	670	516	1,083	627	456
625197	Hadripura	389	146	243	737	424	313	722	419	303
625198	Madhurana Hosahalli	160	43	117	265	168	97	263	167	96
625199	Rameswara	228	80	148	562	298	264	561	298	263
625200	Chunchegowdanahosahalli	109	39	70	140	94	46	138	94	44
625201	Huskur	263	94	169	418	346	72	393	326	67
625202	Bokipura	98	39	59	138	83	55	138	83	55
625203	Kalludevanahalli	79	26	53	124	72	52	124	72	52
625204	Honnadevipura	63	22	41	260	132	128	253	128	125
625205	Puttaiana Agrahara	273	93	180	401	303	98	392	298	94
625206	Sykaldevanapura	190	62	128	369	247	122	358	239	119
625207	Muppadihatta	109	38	71	155	113	42	145	107	38
625208	Narasaihna Agrahara	57	20	37	164	86	78	159	82	77
625209	Madagondanahalli	384	160	224	360	340	20	334	317	17
625210	Gejjigadahalli	223	83	140	414	252	162	411	250	161
625211	Byrasandra	249	84	165	499	309	190	495	308	187
625212	Dodda Tumkur	370	143	227	606	457	149	533	422	111
625213	Gowdahalli	124	45	79	362	201	161	358	201	157
625214	Karim Sonnenahalli	246	109	137	324	204	120	316	202	114
625215	Kadanur	331	121	210	464	351	113	455	346	109
625216	Mallohalli	282	104	178	397	306	91	379	295	84
625217	Isthur	162	60	102	202	162	40	125	104	21
625218	Gandragolipura	111	38	73	231	123	108	104	97	7
625219	Simpadipura	148	44	104	254	133	121	96	87	9
625220	Gulya	113	42	71	345	172	173	336	166	170
625221	Purusnahalli	94	29	65	141	124	17	130	113	17
625222	Badrapura	72	25	47	76	63	13	69	61	8
625223	Halenahalli	162	45	117	408	210	198	386	203	183
625224	Nallenahalli	25	7	18	34	34	-	30	30	-
625225	Honnagara	150	57	93	166	143	23	94	88	6
625226	Doddavadagere	86	24	62	123	94	29	121	92	29
625227	Kammasandra	134	48	86	191	146	45	188	145	43
625228	Chikkavadagere	45	17	28	106	70	36	66	58	8
625229	Nagenahalli	111	45	66	271	151	120	120	111	9
625230	Kenjiganahalli	157	64	93	288	208	80	211	156	55
625231	Uddichikkanahalli	83	36	47	96	71	25	95	71	24
625232	Kannamangala	177	54	123	262	201	61	252	195	57
625233	Jodithimasandra	206	69	137	445	240	205	431	239	192
625234	Puttenahalli	24	10	14	31	27	4	31	27	4
625235	Kanasavadi	478	178	300	770	530	240	681	496	185
625236	Marasandra	316	110	206	417	280	137	398	272	126
625237	Ramadevanahalli	280	93	187	529	319	210	508	309	199
625238	Kallodu	68	20	48	158	87	71	148	83	65
625239	K.G. Sastry Palya	19	8	11	150	83	67	129	72	57
625240	Kukkanahalli	176	67	109	280	186	94	271	183	88
625241	Kodihalli	667	233	434	886	616	270	832	582	250
625242	Junnasandra	10	3	7	10	5	5	10	5	5
625243	Madhure	293	112	181	434	272	162	429	269	160
625244	Madhure Amanikere				-----Un-inhabited-----					

## PRIMARY CENSUS ABSTRACT

CENSUS ABSTRACT  
Dod Ballapur

## Industrial category of main workers

Household industry													Name of Village
Cultivators			Agricultural labourers			workers			Other workers				
Persons	Males	Females	Persons	Males	Females	Persons	Males	Females	Persons	Males	Females		
29	30	31	32	33	34	35	36	37	38	39	40	2	
63	53	10	3	-	3	1	1	-	4	3	1	Appkarenahalli	
430	299	131	18	8	10	13	9	4	218	148	70	Hulikunte	
1	1	-	-	-	-	-	-	-	-	-	-	Joyis Agrahara	
70	56	14	3	1	2	-	-	-	-	-	-	Tharabanahalli	
402	302	100	2	1	1	1	1	-	76	68	8	Kasaghatta	
190	108	82	1	1	-	1	1	-	38	25	13	Ambalagere	
97	90	7	3	3	-	-	-	-	47	39	8	Karepura	
2	2	-	-	-	-	-	-	-	2	2	-	Venkateshpura	
229	138	91	197	94	103	7	5	2	96	81	15	Doddahejjaji	
-----Un-inhabited-----													
419	236	183	491	284	207	43	25	18	130	82	48	Chikkahejjaji Amanikere	
311	195	116	248	92	156	-	-	-	163	132	31	Chikkahejjaji	
75	60	15	150	77	73	-	-	-	38	30	8	Hadripura	
522	277	245	18	7	11	-	-	-	21	14	7	Madhurana Hosahalli	
-----Un-inhabited-----													
100	67	33	10	7	3	2	-	2	26	20	6	Rameswara	
248	209	39	51	31	20	5	4	1	89	82	7	Chunchegowdanahosahalli	
59	31	28	52	26	26	-	-	-	27	26	1	Huskur	
65	35	30	32	11	21	-	-	-	27	26	1	Bokipura	
185	120	65	57	3	54	5	2	3	6	3	3	Kalludevanahalli	
169	153	16	34	19	15	17	13	4	172	113	59	Honnadevipura	
151	104	47	115	60	55	5	4	1	87	71	16	Puttaiana Agrahara	
34	32	2	49	27	22	2	2	-	60	46	14	Syakaldevanapura	
148	74	74	-	-	-	2	1	1	9	7	2	Muppadihatta	
186	182	4	14	13	1	8	8	-	126	114	12	Narasaihna Agrahara	
178	121	57	100	36	64	4	3	1	129	90	39	Madagondanahalli	
183	128	55	172	63	109	8	-	8	132	117	15	Gejjigadahalli	
217	188	29	51	29	22	-	-	-	265	205	60	Byrasandra	
150	111	39	135	32	103	5	1	4	68	57	11	Dodda Tumkur	
47	32	15	205	126	79	5	3	2	59	41	18	Gowdahalli	
185	154	31	118	77	41	3	-	3	149	115	34	Karim Sonnenahalli	
188	169	19	38	15	23	7	3	4	146	108	38	Kadanur	
96	78	18	1	1	-	-	-	-	28	25	3	Mallohalli	
85	81	4	8	6	2	1	1	-	10	9	1	Isthur	
43	40	3	1	1	-	1	1	-	51	45	6	Gandragolipura	
238	121	117	77	29	48	3	1	2	18	15	3	Simpadipura	
70	68	2	5	4	1	2	2	-	53	39	14	Gulya	
43	43	-	8	3	5	-	-	-	18	15	3	Purusanahalli	
94	89	5	23	11	12	17	11	6	252	92	160	Badrapura	
29	29	-	-	-	-	-	-	-	1	1	-	Halenahalli	
77	74	3	-	-	-	-	-	-	17	14	3	Nallenahalli	
47	39	8	8	3	5	3	3	-	63	47	16	Honnavara	
72	57	15	4	1	3	-	-	-	112	87	25	Doddavadagere	
24	23	1	13	9	4	3	3	-	26	23	3	Kammasandra	
56	55	1	12	9	3	1	1	-	51	46	5	Chikkavadagere	
66	59	7	71	28	43	3	3	-	71	66	5	Nagenahalli	
53	50	3	-	-	-	-	-	-	42	21	21	Kenjiganahalli	
133	117	16	13	9	4	-	-	-	106	69	37	Uddichikkanahalli	
353	182	171	26	14	12	-	-	-	52	43	9	Kannamangala	
17	15	2	-	-	-	-	-	-	14	12	2	Jodithimasandra	
70	61	9	138	94	44	10	10	-	463	331	132	Puttenahalli	
95	63	32	40	22	18	-	-	-	263	187	76	Kanasavadi	
129	112	17	276	117	159	1	1	-	102	79	23	Marasandra	
107	62	45	15	2	13	4	3	1	22	16	6	Ramadevanahalli	
115	68	47	2	-	2	1	-	1	11	4	7	Kallodu	
54	52	2	131	63	68	34	20	14	52	48	4	K.G. Sastry Palya	
254	203	51	234	115	119	-	-	-	344	264	80	Kukkanahalli	
9	5	4	-	-	-	-	-	-	1	-	1	Kodihalli	
155	145	10	161	39	122	4	4	-	109	81	28	Junnasandra	
-----Un-inhabited-----													
												Madhure Amanikere	

VILLAGE PRIMARY  
C D Block -

Location code		Industrial category								
		Marginal workers			Cultivators			Agricultural labourers		
number	Name of Village	Persons	Males	Females	Persons	Males	Females	Persons	Males	Females
1	2	41	42	43	44	45	46	47	48	49
625186	Appkarenahalli	138	52	86	9	6	3	75	25	50
625187	Hulikunte	339	193	146	208	129	79	79	33	46
625188	Joyis Agrahara	1	1	-	1	1	-	-	-	-
625189	Tharabanahalli	128	40	88	-	-	-	95	33	62
625190	Kasaghatta	26	22	4	5	3	2	4	2	2
625191	Ambalagere	10	4	6	-	-	-	3	2	1
625192	Karepura	74	44	30	3	2	1	56	29	27
625193	Venkateshpura	2	1	1	-	-	-	2	1	1
625194	Doddahejjaji	16	11	5	2	1	1	11	7	4
625195	Chikkahejjaji Amanikere	-----Un-inhabited-----								
625196	Chikkahejjaji	103	43	60	18	8	10	31	14	17
625197	Hadripura	15	5	10	6	1	5	3	1	2
625198	Madhurana Hosahalli	2	1	1	1	1	-	1	-	1
625199	Rameswara	1	-	1	-	-	-	1	-	1
625200	Chunchegowdanahosahalli	2	-	2	1	-	1	1	-	1
625201	Huskur	25	20	5	3	2	1	6	3	3
625202	Bokipura	-	-	-	-	-	-	-	-	-
625203	Kalludevanahalli	-	-	-	-	-	-	-	-	-
625204	Honnadevipura	7	4	3	4	3	1	2	1	1
625205	Puttaiana Agrahara	9	5	4	1	-	1	1	-	1
625206	Syalkaldevanapura	11	8	3	2	1	1	-	-	-
625207	Muppadihatta	10	6	4	1	1	-	7	3	4
625208	Narasaihna Agrahara	5	4	1	-	-	-	-	-	-
625209	Madagondanahalli	26	23	3	5	5	-	1	1	-
625210	Gejjigadahalli	3	2	1	2	2	-	-	-	-
625211	Byrasandra	4	1	3	1	-	1	2	-	2
625212	Dodda Tumkur	73	35	38	3	1	2	28	15	13
625213	Gowdahalli	4	-	4	2	-	2	2	-	2
625214	Karim Sonnenahalli	8	2	6	4	2	2	4	-	4
625215	Kadanur	9	5	4	1	-	1	3	1	2
625216	Mallohalli	18	11	7	5	3	2	2	-	2
625217	Isthur	77	58	19	1	-	1	19	12	7
625218	Gandragolipura	127	26	101	2	-	2	124	25	99
625219	Simpadipura	158	46	112	7	4	3	1	-	1
625220	Gulya	9	6	3	3	1	2	2	1	1
625221	Purusannahalli	11	11	-	4	4	-	1	1	-
625222	Badrapura	7	2	5	-	-	-	5	1	4
625223	Halenahalli	22	7	15	1	1	-	4	2	2
625224	Nallenahalli	4	4	-	1	1	-	-	-	-
625225	Honnagara	72	55	17	1	-	1	10	8	2
625226	Doddavadagere	2	2	-	-	-	-	-	-	-
625227	Kammasandra	3	1	2	-	-	-	-	-	-
625228	Chikkavadagere	40	12	28	4	3	1	26	3	23
625229	Nagenahalli	151	40	111	6	5	1	138	31	107
625230	Kenjiganahalli	77	52	25	5	3	2	25	15	10
625231	Uddichikkanahalli	1	-	1	-	-	-	-	-	-
625232	Kannamangala	10	6	4	1	1	-	4	1	3
625233	Jodithimasandra	14	1	13	2	-	2	10	1	9
625234	Puttenahalli	-	-	-	-	-	-	-	-	-
625235	Kanasavadi	89	34	55	14	6	8	36	12	24
625236	Marasandra	19	8	11	4	3	1	7	3	4
625237	Ramadevanahalli	21	10	11	2	-	2	16	7	9
625238	Kallodu	10	4	6	1	1	-	-	-	-
625239	K.G. Sastry Palya	21	11	10	-	-	-	-	-	-
625240	Kukkanahalli	9	3	6	-	-	-	9	3	6
625241	Kodihalli	54	34	20	9	4	5	13	5	8
625242	Junnasandra	-	-	-	-	-	-	-	-	-
625243	Madhure	5	3	2	-	-	-	2	-	2
625244	Madhure Amanikere	-----Un-inhabited-----								

## PRIMARY CENSUS ABSTRACT

## CENSUS ABSTRACT

## Dod Ballapur

of marginal workers

									Location	
Household industry workers			Other workers			Non-workers			Name of Village	code
Persons	Males	Females	Persons	Males	Females	Persons	Males	Females	2	number
50	51	52	53	54	55	56	57	58		1
9	5	4	45	16	29	112	52	60	Appkarenahalli	625186
1	1	-	51	30	21	967	356	611	Hulikunte	625187
-	-	-	-	-	-	2	1	1	Joyis Agrahara	625188
3	-	3	30	7	23	111	53	58	Tharabanahalli	625189
4	4	-	13	13	-	649	204	445	Kasaghatta	625190
1	1	-	6	1	5	234	79	155	Ambalagere	625191
-	-	-	15	13	2	303	91	212	Karepura	625192
-	-	-	-	-	-	7	2	5	Venkateshpura	625193
-	-	-	3	3	-	449	176	273	Doddahejjaji	625194
-----Un-inhabited-----										
1	-	1	53	21	32	791	300	491	Chikkahejjaji Amanikere	625195
2	1	1	4	2	2	517	215	302	Chikkahejjaji	625196
-	-	-	-	-	-	260	84	176	Hadripura	625197
-	-	-	-	-	-	266	122	144	Madhurana Hosahalli	625198
-	-	-	-	-	-	-	-	-	Rameswara	625199
-	-	-	-	-	-	157	55	102	Chunchegowdanahosah	625200
6	5	1	10	10	-	481	124	357	alli	625201
-	-	-	-	-	-	108	50	58	Huskur	625202
-	-	-	-	-	-	77	25	52	Bokipura	625203
-	-	-	1	-	1	29	15	14	Kalludevanahalli	625204
-	-	-	7	5	2	565	183	382	Honnadevipura	625205
5	4	1	4	3	1	383	126	257	Puttaiana Agrahara	625206
-	-	-	2	2	-	195	57	138	Syakkaldevanapura	625207
-	-	-	5	4	1	62	28	34	Muppadighatta	625208
7	5	2	13	12	1	555	151	404	Narasaihna Agrahara	625209
-	-	-	1	-	1	380	142	238	Madagondanahalli	625210
-	-	-	1	1	-	451	180	271	Gejjigadahalli	625211
-	-	-	42	19	23	839	269	570	Byrasandra	625212
-	-	-	-	-	-	213	99	114	Dodda Tumkur	625213
-	-	-	-	-	-	342	145	197	Gowdahalli	625214
-	-	-	5	4	1	680	213	467	Karim Sonnenahalli	625215
-	-	-	11	8	3	512	153	359	Kadanur	625216
-	-	-	57	46	11	396	133	263	Mallohalli	625217
-	-	-	1	1	-	171	76	95	Isthur	625218
-	-	-	150	42	108	152	61	91	Gandragolipura	625219
-	-	-	4	4	-	21	10	11	Simpadipura	625220
-	-	-	6	6	-	271	85	186	Gulya	625221
-	-	-	2	1	1	154	50	104	Purusannahalli	625222
7	-	7	10	4	6	184	75	109	Badrapura	625223
-	-	-	3	3	-	74	21	53	Halenahalli	625224
-	-	-	61	47	14	320	101	219	Nallenahalli	625225
-	-	-	2	2	-	135	30	105	Honnavaara	625226
-	-	-	3	1	2	244	77	167	Doddavadagere	625227
1	-	1	9	6	3	84	30	54	Kammasandra	625228
-	-	-	7	4	3	140	70	70	Chikkavadagere	625229
4	4	-	43	30	13	301	114	187	Nagenahalli	625230
-	-	-	1	-	1	135	45	90	Kenjiganahalli	625231
1	1	-	4	3	1	453	150	303	Uddichikkanahalli	625232
-	-	-	2	-	2	306	146	160	Kannamangala	625233
-	-	-	-	-	-	41	13	28	Jodithimasandra	625234
-	-	-	39	16	23	1,055	386	669	Puttenahalli	625235
-	-	-	8	2	6	491	189	302	Kanasavadi	625236
-	-	-	3	3	-	364	126	238	Marasandra	625237
-	-	-	9	3	6	79	42	37	Ramadevanahalli	625238
-	-	-	21	11	10	49	27	22	Kallodu	625239
-	-	-	-	-	-	285	105	180	K.G. Sastry Palya	625240
-	-	-	32	25	7	1,038	355	683	Kukkanahalli	625241
-	-	-	-	-	-	15	6	9	Kodihalli	625242
-	-	-	3	3	-	409	153	256	Junnasandra	625243
-	-	-	-	-	-	-	-	-	Madhure	625244
-----Un-inhabited-----										
-	-	-	-	-	-	-	-	-	Madhure Amanikere	625244

**VILLAGE PRIMARY  
C D Block -**

Location code number	Name of Village	Area of Village in hectares	Number of households	Total population (including institutional and houseless population)			Population in the age-group 0-6		
				Persons	Males	Females	Persons	Males	Females
1	2	3	4	5	6	7	8	9	10
625245	Channadevi Agrahara	341.53	215	1,016	515	501	94	50	44
	<b>URBAN</b>								
803233	Dargajogihalli (OG) WARD NO.-0032 (Rural MDDS CODE:625247)		1,957	8,463	4,426	4,037	900	463	437
625246	Basettihalli (CT)	195.00	2,145	7,943	4,608	3,335	843	452	391

## PRIMARY CENSUS ABSTRACT

**CENSUS ABSTRACT**

Dod Ballapur

Scheduled Castes population			Scheduled Tribes population			Literates			Name of Village
Persons	Males	Females	Persons	Males	Females	Persons	Males	Females	
11	12	13	14	15	16	17	18	19	2
253	122	131	18	8	10	692	389	303	Channadevi Agrahara
									<b>URBAN</b>
554	275	279	154	86	68	6,536	3,607	2,929	Dargajogihalli (OG)
									WARD NO.-0032 (Rural)
									MDDS CODE:625247)
1,174	624	550	682	377	305	6,483	3,959	2,524	Basettihalli (CT)



**VILLAGE PRIMARY  
C D Block -**

Location code number	Name of Village	Illiterates			Total workers			Main workers		
		Persons	Males	Females	Persons	Males	Females	Persons	Males	Females
1	2	20	21	22	23	24	25	26	27	28
625245	Channadevi Agrahara	324	126	198	435	331	104	433	330	103
	<b>URBAN</b>									
803233	Dargajogihalli (OG) WARD NO.-0032 (Rural MDDS CODE:625247)	1,927	819	1,108	3,400	2,475	925	2,910	2,167	743
625246	Basettihalli (CT)	1,460	649	811	3,999	3,036	963	3,822	2,926	896

## PRIMARY CENSUS ABSTRACT

**CENSUS ABSTRACT**  
**Dod Ballapur**

## Industrial category of main workers

Cultivators			Agricultural labourers			Household industry workers			Other workers			Name of Village
Persons	Males	Females	Persons	Males	Females	Persons	Males	Females	Persons	Males	Females	
29	30	31	32	33	34	35	36	37	38	39	40	2
133	119	14	118	68	50	5	5	-	177	138	39	Channadevi Agrahara
												<b>URBAN</b>
41	33	8	19	14	5	154	118	36	2,696	2,002	694	Dargajogihalli (OG)
												WARD NO.-0032 (Rural MDDS CODE:625247)
19	17	2	21	13	8	12	9	3	3,770	2,887	883	Basettihalli (CT)

**VILLAGE PRIMARY  
C D Block -**

Location code number	Name of Village	Industrial category								
		Marginal workers			Cultivators			Agricultural labourers		
		Persons	Males	Females	Persons	Males	Females	Persons	Males	Females
1	2	41	42	43	44	45	46	47	48	49
625245	Channadevi Agrahara	2	1	1	-	-	-	1	1	-
	<b>URBAN</b>									
803233	Dargajogihalli (OG) WARD NO.-0032 (Rural MDDS CODE:625247)	490	308	182	7	6	1	5	2	3
625246	Basettihalli (CT)	177	110	67	4	3	1	8	3	5

## PRIMARY CENSUS ABSTRACT

**CENSUS ABSTRACT**  
**Dod Ballapur**

of marginal workers

Household industry workers			Other workers			Non-workers			Name of Village	Location code number
Persons	Males	Females	Persons	Males	Females	Persons	Males	Females		
50	51	52	53	54	55	56	57	58	2	1
1	-	1	-	-	-	581	184	397	Channadevi Agrahara	625245
<b>URBAN</b>										
76	28	48	402	272	130	5,063	1,951	3,112	Dargajogihalli (OG) WARD NO.-0032 (Rural)	803233
4	3	1	161	101	60	3,944	1,572	2,372	MDDS CODE:625247) Basettihalli (CT)	625246

VILLAGE PRIMARY  
C D Block -

Location code number	Name of Village	Area of Village in hectares	Number of households	Total population (including institutional and houseless population)			Population in the age-group 0-6		
				Persons	Males	Females	Persons	Males	Females
1	2	3	4	5	6	7	8	9	10
<b>0171</b>	<b>Devanahalli (Total)</b>	<b>41,304.31</b>	<b>31,774</b>	<b>1,46,705</b>	<b>75,798</b>	<b>70,907</b>	<b>15,827</b>	<b>8,066</b>	<b>7,761</b>
<b>0171</b>	<b>Devanahalli (Rural)</b>	<b>41,304.31</b>	<b>31,774</b>	<b>1,46,705</b>	<b>75,798</b>	<b>70,907</b>	<b>15,827</b>	<b>8,066</b>	<b>7,761</b>
<b>0171</b>	<b>Devanahalli (Urban)</b>	<b>0.00</b>	<b>-</b>	<b>-</b>	<b>-</b>	<b>-</b>	<b>-</b>	<b>-</b>	<b>-</b>
<b>RURAL</b>									
625248	Rabbanahalli	200.42	134	595	310	285	67	36	31
625249	Ramanathapura	256.73	149	657	348	309	52	29	23
625250	Meesaganahalli	310.14	142	701	359	342	54	28	26
625251	Thylagere	395.55	148	599	311	288	44	23	21
625252	Yerrappanahalli	61.33	1	6	3	3	-	-	-
625253	Kempathimmanahalli	136.37	105	500	259	241	53	31	22
625254	Moodiganahalli	92.88	78	416	218	198	33	14	19
625255	Karahalli	581.83	468	2,152	1,207	945	221	105	116
625256	Karahalli Amanikere	195.02	1	5	2	3	1	-	1
625257	Kottigethimmanahalli	76.03							
-----Un-inhabited-----									
625258	Sonnenahalli	127.62	84	356	185	171	52	28	24
625259	Muddanayakanahalli	234.22	134	548	286	262	51	26	25
625260	Mayasandra	172.43	77	333	169	164	47	25	22
625261	Koira	311.70	451	2,101	1,078	1,023	238	132	106
625262	Koira Hosur	53.99	96	442	220	222	67	31	36
625263	Chikkagollahalli	150.64	169	735	385	350	60	30	30
625264	Byadarahalli	430.33	218	969	515	454	105	56	49
625265	Shanappanahalli	78.32	61	329	163	166	38	20	18
625266	Vajarahalli	46.99	12	41	23	18	5	3	2
625267	Mangondanahalli	205.87	159	746	373	373	84	45	39
625268	Aruvanahalli	209.98	156	718	374	344	74	34	40
625269	Chapparadahalli	94.21	17	59	32	27	8	3	5
625270	Doddagollahalli	170.98	84	386	205	181	44	22	22
625271	Byradenahalli	146.20	115	506	247	259	68	29	39
625272	Chikkobanahalli	88.73	58	221	122	99	29	18	11
625273	Beerandra	282.61	205	950	501	449	103	57	46
625274	Vishwanathapura	220.79	379	1,701	879	822	168	88	80
625275	Seekayanahalli	209.84	120	487	245	242	41	18	23
625276	Kundana	411.89	260	1,378	731	647	138	74	64
625277	Chinnakempanahalli	159.60	60	255	140	115	13	6	7
625278	Alurdodanahalli	595.10	328	1,573	815	758	159	84	75
625279	Bannimangala	100.20	181	794	413	381	75	39	36
625280	Sunnagatta	170.78	237	1,107	569	538	145	72	73
Bannimangala									
-----Un-inhabited-----									
625281	Amanikere	242.31							
625282	Bachahalli	70.88	51	230	117	113	32	15	17
625283	Sulakunte	151.83	104	476	245	231	46	26	20
625284	Venkatapura	89.46	49	210	98	112	22	9	13
625285	Lingadeeragollahalli	198.31	61	264	145	119	28	16	12
625286	Doddacheemanahalli	255.60	100	454	235	219	41	27	14
625287	Dyavarahalli	128.20	99	420	209	211	48	24	24
625288	Thindlu	375.81	168	786	416	370	84	49	35
625289	Pandithapura	84.86	81	346	180	166	36	17	19
625290	Juttanahalli	166.89	133	607	314	293	73	33	40
625291	Aradeshahalli	417.68	422	1,803	899	904	155	81	74
625292	Maragondanahalli	205.87	61	251	138	113	25	15	10
625293	Chikkannanahosahalli	132.00	45	191	98	93	28	14	14
625294	Jalige	224.71	267	1,301	675	626	143	72	71
625295	Bettenahalli	455.23	259	1,131	589	542	141	75	66
625296	Kamenahalli	275.91	50	242	118	124	36	18	18
625297	Indrasanahalli	150.91	106	463	240	223	64	36	28
625298	Hegganahalli	243.22	191	819	413	406	124	59	65
625299	Nagamangala	197.18	154	707	360	347	78	44	34
625300	Chowdenahalli	73.74	78	332	170	162	36	17	19
625301	Ilathore	296.54	184	804	426	378	78	39	39
625302	Singrahalli	237.83	145	746	346	400	106	48	58

## PRIMARY CENSUS ABSTRACT

## CENSUS ABSTRACT

Devanahalli

Scheduled Castes population			Scheduled Tribes population			Literates			Name of Village
Persons	Males	Females	Persons	Males	Females	Persons	Males	Females	
11	12	13	14	15	16	17	18	19	2
39,705	20,097	19,608	17,451	8,930	8,521	98,187	56,143	42,044	Devanahalli (Total)
39,705	20,097	19,608	17,451	8,930	8,521	98,187	56,143	42,044	Devanahalli (Rural)
-	-	-	-	-	-	-	-	-	Devanahalli (Urban)
<b>RURAL</b>									
97	49	48	210	108	102	406	239	167	Rabbanahalli
184	87	97	-	-	-	439	253	186	Ramanathapura
355	176	179	191	101	90	513	281	232	Meesaganahalli
136	69	67	6	4	2	412	241	171	Thylagere
-	-	-	6	3	3	5	2	3	Yerrappanahalli
93	46	47	72	38	34	333	198	135	Kempathimmanahalli
295	150	145	39	22	17	243	144	99	Moodiganahalli
567	290	277	80	45	35	1,471	933	538	Karahalli
-	-	-	-	-	-	3	2	1	Karahalli Amanikere
-----Un-inhabited-----									
59	34	25	264	134	130	263	141	122	Kottigethimmanahalli
82	48	34	211	110	101	367	218	149	Sonnenahalli
117	60	57	-	-	-	226	124	102	Muddanayakanahalli
1,000	500	500	-	-	-	1,199	660	539	Mayasandra
119	64	55	-	-	-	284	153	131	Koira
67	33	34	345	183	162	418	251	167	Koira Hosur
244	134	110	8	6	2	704	403	301	Chikkagollahalli
95	46	49	2	1	1	244	131	113	Byadarahalli
-	-	-	-	-	-	18	10	8	Shanappanahalli
337	174	163	-	-	-	480	264	216	Vajarahalli
292	148	144	1	-	1	495	285	210	Mangondanahalli
31	15	16	-	-	-	34	22	12	Aruvanahalli
81	44	37	-	-	-	233	141	92	Chapparadahalli
106	51	55	-	-	-	339	185	154	Doddagollahalli
97	55	42	-	-	-	113	73	40	Byradenahalli
383	201	182	3	1	2	696	391	305	Chikkobanahalli
600	325	275	135	66	69	1,286	720	566	Beerasandra
56	34	22	-	-	-	348	198	150	Vishwanathapura
414	207	207	219	135	84	987	564	423	Seekayanahalli
73	34	39	7	5	2	149	96	53	Kundana
621	324	297	-	-	-	1,159	645	514	Chinnakempanahalli
261	136	125	99	57	42	506	303	203	Alurdodanahalli
196	99	97	7	4	3	685	406	279	Bannimangala
-----Un-inhabited-----									
54	27	27	10	5	5	134	75	59	Sunnagatta
124	62	62	213	112	101	258	143	115	Bannimangala Amanikere
165	75	90	8	4	4	107	53	54	Bachahalli
112	63	49	2	1	1	157	93	64	Sulakunte
194	102	92	86	50	36	314	175	139	Venkatapura
347	171	176	49	22	27	195	111	84	Lingadeeragollahalli
127	64	63	9	4	5	585	337	248	Doddacheemanahalli
80	39	41	-	-	-	195	112	83	Dyavarahalli
107	55	52	3	2	1	439	264	175	Thindlu
277	143	134	232	111	121	1,272	695	577	Pandithapura
7	4	3	-	-	-	181	107	74	Juttanahalli
100	53	47	-	-	-	133	69	64	Aradeshahalli
551	292	259	34	20	14	849	492	357	Maragondanahalli
372	187	185	7	5	2	776	437	339	Chikkannanahosahalli
114	51	63	-	-	-	132	72	60	Jalige
276	139	137	-	-	-	338	186	152	Bettenahalli
528	264	264	2	1	1	468	266	202	Kamenahalli
143	69	74	-	-	-	512	278	234	Indrasanahalli
88	41	47	9	5	4	208	110	98	Hegganahalli
150	71	79	48	22	26	493	307	186	Nagamangala
600	273	327	-	-	-	380	215	165	Chowdenahalli
									Ilathore
									Singrahalli

VILLAGE PRIMARY  
C D Block -

Location code number	Name of Village	Illiterates			Total workers			Main workers		
		Persons	Males	Females	Persons	Males	Females	Persons	Males	Females
		20	21	22	23	24	25	26	27	28
<b>0171</b>	<b>Devanahalli (Total)</b>	<b>48,518</b>	<b>19,655</b>	<b>28,863</b>	<b>74,538</b>	<b>47,660</b>	<b>26,878</b>	<b>61,566</b>	<b>42,393</b>	<b>19,173</b>
<b>0171</b>	<b>Devanahalli (Rural)</b>	<b>48,518</b>	<b>19,655</b>	<b>28,863</b>	<b>74,538</b>	<b>47,660</b>	<b>26,878</b>	<b>61,566</b>	<b>42,393</b>	<b>19,173</b>
<b>0171</b>	<b>Devanahalli (Urban)</b>	-	-	-	-	-	-	-	-	-
<b>RURAL</b>										
625248	Rabbanahalli	189	71	118	382	206	176	334	202	132
625249	Ramanathapura	218	95	123	282	213	69	273	207	66
625250	Meesaganahalli	188	78	110	194	184	10	180	171	9
625251	Thylagere	187	70	117	399	212	187	384	203	181
625252	Yerrappanahalli	1	1	-	1	1	-	1	1	-
625253	Kempathimmanahalli	167	61	106	262	163	99	178	104	74
625254	Moodiganahalli	173	74	99	142	125	17	126	117	9
625255	Karahalli	681	274	407	1,200	864	336	1,086	816	270
625256	Karahalli Amanikere	2	-	2	1	1	-	-	-	-
625257	Kottigethimmanahalli	-----Un-inhabited-----								
625258	Sonnenahalli	93	44	49	213	106	107	39	34	5
625259	Muddanayakanahalli	181	68	113	233	166	67	208	152	56
625260	Mayasandra	107	45	62	197	101	96	177	100	77
625261	Koira	902	418	484	932	657	275	916	652	264
625262	Koira Hosur	158	67	91	196	135	61	178	127	51
625263	Chikkagollahalli	317	134	183	444	258	186	393	248	145
625264	Byadarahalli	265	112	153	481	320	161	391	280	111
625265	Shanappanahalli	85	32	53	159	91	68	73	67	6
625266	Vajarahalli	23	13	10	15	14	1	13	12	1
625267	Mangondanahalli	266	109	157	330	210	120	215	199	16
625268	Aruvanahalli	223	89	134	465	258	207	267	209	58
625269	Chapparadahalli	25	10	15	37	22	15	9	9	-
625270	Doddagollahalli	153	64	89	268	153	115	101	97	4
625271	Byradenahalli	167	62	105	220	148	72	145	132	13
625272	Chikkobanahalli	108	49	59	126	78	48	106	70	36
625273	Beerasingra	254	110	144	427	306	121	321	258	63
625274	Vishwanathapura	415	159	256	706	544	162	597	485	112
625275	Seekayanahalli	139	47	92	280	160	120	280	160	120
625276	Kundana	391	167	224	550	362	188	545	360	185
625277	Chinnakempanahalli	106	44	62	139	96	43	109	94	15
625278	Alurdoddanahalli	414	170	244	827	523	304	546	495	51
625279	Bannimangala	288	110	178	428	272	156	394	266	128
625280	Sunnagatta	422	163	259	574	357	217	420	337	83
<b>Bannimangala</b>										
625281	Amanikere	-----Un-inhabited-----								
625282	Bachahalli	96	42	54	121	70	51	84	44	40
625283	Sulakunte	218	102	116	170	135	35	148	118	30
625284	Venkatapura	103	45	58	114	67	47	104	66	38
625285	Lingadeeragollahalli	107	52	55	130	93	37	112	93	19
625286	Doddacheemanahalli	140	60	80	132	108	24	55	50	5
625287	Dyavarahalli	225	98	127	213	120	93	115	106	9
625288	Thindlu	201	79	122	421	260	161	204	181	23
625289	Pandithapura	151	68	83	196	124	72	160	109	51
625290	Juttanahalli	168	50	118	367	196	171	365	196	169
625291	Aradeshahalli	531	204	327	795	595	200	529	438	91
625292	Maragondanahalli	70	31	39	136	88	48	120	82	38
625293	Chikkannanahosahalli	58	29	29	99	69	30	99	69	30
625294	Jalige	452	183	269	639	422	217	425	356	69
625295	Bettenahalli	355	152	203	419	351	68	336	293	43
625296	Kamenahalli	110	46	64	131	77	54	115	72	43
625297	Indrasanahalli	125	54	71	237	128	109	217	111	106
625298	Hegganahalli	351	147	204	385	252	133	187	146	41
625299	Nagamangala	195	82	113	283	223	60	273	216	57
625300	Chowdenahalli	124	60	64	172	117	55	153	113	40
625301	Ilathore	311	119	192	334	262	72	322	260	62
625302	Singrahalli	366	131	235	311	193	118	293	187	106

## PRIMARY CENSUS ABSTRACT

**CENSUS ABSTRACT**  
**Devanahalli**

## Industrial category of main workers

Household industry												Name of Village 2
Cultivators			Agricultural labourers			workers			Other workers			
Persons	Males	Females	Persons	Males	Females	Persons	Males	Females	Persons	Males	Females	
29	30	31	32	33	34	35	36	37	38	39	40	
26,572	19,613	6,959	15,026	8,083	6,943	1,118	589	529	18,850	14,108	4,742	Devanahalli (Total)
26,572	19,613	6,959	15,026	8,083	6,943	1,118	589	529	18,850	14,108	4,742	Devanahalli (Rural)
-	-	-	-	-	-	-	-	-	-	-	-	Devanahalli (Urban)
RURAL												
158	113	45	75	28	47	6	3	3	95	58	37	Rabbanahalli
122	101	21	66	37	29	3	3	-	82	66	16	Ramanathapura
18	18	-	151	146	5	2	2	-	9	5	4	Meesaganahalli
214	151	63	163	47	116	-	-	-	7	5	2	Thylagere
-	-	-	1	1	-	-	-	-	-	-	-	Yerrappanahalli
136	78	58	27	12	15	-	-	-	15	14	1	Kempathimmanahalli
16	16	-	102	94	8	-	-	-	8	7	1	Moodiganahalli
286	189	97	284	153	131	2	2	-	514	472	42	Karahalli
-	-	-	-	-	-	-	-	-	-	-	-	Karahalli Amanikere
-----Un-inhabited-----												
8	8	-	3	3	-	-	-	-	28	23	5	Kottigethimmanahalli
159	118	41	19	12	7	2	1	1	28	21	7	Sonnenahalli
106	73	33	18	7	11	13	3	10	40	17	23	Muddanayakanahalli
214	168	46	179	28	151	3	2	1	520	454	66	Mayasandra
75	51	24	15	6	9	3	-	3	85	70	15	Koira
204	128	76	10	4	6	6	4	2	173	112	61	Koira Hosur
239	167	72	73	46	27	43	42	1	36	25	11	Chikkagollahalli
55	51	4	7	6	1	-	-	-	11	10	1	Byadarahalli
1	1	-	-	-	-	4	4	-	8	7	1	Shanappanahalli
44	42	2	39	39	-	4	4	-	128	114	14	Vajarahalli
192	159	33	60	41	19	10	5	5	5	4	1	Mangondanahalli
8	8	-	-	-	-	-	-	-	1	1	-	Aruvanahalli
73	71	2	22	20	2	-	-	-	6	6	-	Chapparadahalli
54	53	1	4	4	-	24	23	1	63	52	11	Doddagollahalli
47	31	16	13	6	7	-	-	-	46	33	13	Byradanahalli
108	107	1	52	26	26	6	3	3	46	33	13	Chikkobanahalli
324	267	57	12	5	7	9	9	-	155	122	33	Beer Sandra
240	137	103	15	6	9	-	-	-	252	204	48	Vishwanathapura
331	195	136	90	66	24	3	1	2	25	17	8	Seekayanahalli
37	36	1	26	24	2	-	-	-	98	98	23	Kundana
362	353	9	58	31	27	9	8	1	46	34	12	Chinnakempanahalli
219	139	80	77	39	38	-	-	-	117	103	14	Alurdoddanahalli
93	92	1	44	28	16	-	-	-	98	88	10	Bannimangala
-----Un-inhabited-----												
37	21	16	1	1	-	1	-	1	283	217	66	Sunnagatta
62	57	5	20	17	3	-	-	-	66	44	22	Bannimangala Amanikere
14	14	-	73	42	31	-	-	-	45	22	23	Bachahalli
22	21	1	36	31	5	-	-	-	66	44	22	Sulakunte
42	42	-	3	3	-	1	1	-	17	10	7	Venkatapura
40	39	1	12	12	-	-	-	-	54	41	13	Lingadeeragollahalli
126	119	7	22	13	9	2	2	-	9	4	5	Doddacheemanahalli
72	46	26	5	2	3	-	-	-	63	55	8	Dyavarahalli
257	110	147	4	2	2	-	-	-	83	61	22	Pandithapura
211	198	13	12	6	6	8	7	1	104	84	20	Juttanahalli
18	17	1	24	11	13	-	-	-	298	227	71	Aradeshahalli
13	13	-	16	3	13	-	-	-	78	54	24	Maragondanahalli
185	162	23	49	42	7	4	3	1	70	53	17	Chikkannanahosahalli
157	153	4	34	18	16	9	9	-	187	149	38	Jalige
46	27	19	13	7	6	-	-	-	136	113	23	Bettenahalli
194	98	96	1	-	1	6	-	6	56	38	18	Kamenahalli
27	24	3	12	10	2	5	5	-	16	13	3	Indrasanahalli
98	93	5	75	50	25	2	-	2	143	107	36	Hegganahalli
24	22	2	39	19	20	2	2	-	98	73	25	Nagamangala
119	107	12	37	17	20	11	9	2	88	70	18	Chowdenahalli
31	24	7	238	144	94	-	-	-	155	127	28	Ilathore
									24	19	5	Singrahalli



VILLAGE PRIMARY  
C D Block -

Location		Industrial category								
code	Name of Village	Marginal workers			Cultivators			Agricultural labourers		
number		Persons	Males	Females	Persons	Males	Females	Persons	Males	Females
1	2	41	42	43	44	45	46	47	48	49
<b>0171</b>	<b>Devanahalli (Total)</b>	<b>12,972</b>	<b>5,267</b>	<b>7,705</b>	<b>1,551</b>	<b>628</b>	<b>923</b>	<b>5,340</b>	<b>1,856</b>	<b>3,484</b>
<b>0171</b>	<b>Devanahalli (Rural)</b>	<b>12,972</b>	<b>5,267</b>	<b>7,705</b>	<b>1,551</b>	<b>628</b>	<b>923</b>	<b>5,340</b>	<b>1,856</b>	<b>3,484</b>
<b>0171</b>	<b>Devanahalli (Urban)</b>	-	-	-	-	-	-	-	-	-
<b>RURAL</b>										
625248	Rabbanahalli	48	4	44	9	-	9	5	1	4
625249	Ramanathapura	9	6	3	1	1	-	1	-	1
625250	Meesaganahalli	14	13	1	7	7	-	7	6	1
625251	Thylagere	15	9	6	4	3	1	9	4	5
625252	Yerrappanahalli	-	-	-	-	-	-	-	-	-
625253	Kempathimmanahalli	84	59	25	2	1	1	31	15	16
625254	Moodiganahalli	16	8	8	1	-	1	6	2	4
625255	Karahalli	114	48	66	23	6	17	52	8	44
625256	Karahalli Amanikere	1	1	-	-	-	-	1	1	-
625257	Kottigethimmanahalli	-----Un-inhabited-----								
625258	Sonnenahalli	174	72	102	2	-	2	128	54	74
625259	Muddanayakanahalli	25	14	11	2	1	1	11	6	5
625260	Mayasandra	20	1	19	6	1	5	-	-	-
625261	Koira	16	5	11	4	3	1	11	2	9
625262	Koira Hosur	18	8	10	5	3	2	4	-	4
625263	Chikkagollahalli	51	10	41	5	1	4	38	3	35
625264	Byadarahalli	90	40	50	13	3	10	22	10	12
625265	Shanappanahalli	86	24	62	25	11	14	40	6	34
625266	Vajarahalli	2	2	-	1	1	-	-	-	-
625267	Mangondanahalli	115	11	104	46	1	45	8	3	5
625268	Aruvanahalli	198	49	149	5	4	1	177	41	136
625269	Chapparadahalli	28	13	15	-	-	-	23	9	14
625270	Doddagollahalli	167	56	111	4	3	1	161	51	110
625271	Byradenahalli	75	16	59	3	2	1	5	3	2
625272	Chikkobanahalli	20	8	12	2	-	2	8	2	6
625273	Beerasandra	106	48	58	19	12	7	46	22	24
625274	Vishwanathapura	109	59	50	8	2	6	70	42	28
625275	Seekayanahalli	-	-	-	-	-	-	-	-	-
625276	Kundana	5	2	3	1	-	1	4	2	2
625277	Chinnakempanahalli	30	2	28	-	-	-	30	2	28
625278	Alurdoddanahalli	281	28	253	11	2	9	195	15	180
625279	Bannimangala	34	6	28	24	4	20	4	2	2
625280	Sunnagatta	154	20	134	99	11	88	14	1	13
625281	Bannimangala Amanikere	-----Un-inhabited-----								
625282	Bachahalli	37	26	11	-	-	-	31	22	9
625283	Sulakunte	22	17	5	-	-	-	18	13	5
625284	Venkatapura	10	1	9	4	-	4	6	1	5
625285	Lingadeeragollahalli	18	-	18	2	-	2	14	-	14
625286	Doddacheemanahalli	77	58	19	18	16	2	45	32	13
625287	Dyavarahalli	98	14	84	4	1	3	28	3	25
625288	Thindlu	217	79	138	6	1	5	25	9	16
625289	Pandithapura	36	15	21	5	2	3	27	9	18
625290	Juttanahalli	2	-	2	1	-	1	-	-	-
625291	Aradeshahalli	266	157	109	8	5	3	11	4	7
625292	Maragondanahalli	16	6	10	2	1	1	6	1	5
625293	Chikkannanahosahalli	-	-	-	-	-	-	-	-	-
625294	Jalige	214	66	148	13	4	9	111	32	79
625295	Bettenahalli	83	58	25	3	1	2	36	15	21
625296	Kamenahalli	16	5	11	4	-	4	5	3	2
625297	Indrasanahalli	20	17	3	5	3	2	-	-	-
625298	Hegganahalli	198	106	92	1	-	1	111	29	82
625299	Nagamangala	10	7	3	3	3	-	2	1	1
625300	Chowdenahalli	19	4	15	3	1	2	15	3	12
625301	Ilathore	12	2	10	2	-	2	4	-	4
625302	Singrahalli	18	6	12	2	-	2	15	5	10

## PRIMARY CENSUS ABSTRACT

CENSUS ABSTRACT  
Devanahalli

of marginal workers

Household industry workers			Other workers			Non-workers			Name of Village	Location code number
Persons	Males	Females	Persons	Males	Females	Persons	Males	Females		
50	51	52	53	54	55	56	57	58	2	1
883	276	607	5,198	2,507	2,691	72,167	28,138	44,029	Devanahalli (Total)	0171
883	276	607	5,198	2,507	2,691	72,167	28,138	44,029	Devanahalli (Rural)	0171
-	-	-	-	-	-	-	-	-	Devanahalli (Urban)	0171
RURAL										
-	-	-	34	3	31	213	104	109	Rabbanahalli	625248
-	-	-	7	5	2	375	135	240	Ramanathapura	625249
-	-	-	-	-	-	507	175	332	Meesaganahalli	625250
-	-	-	2	2	-	200	99	101	Thylagere	625251
-	-	-	-	-	-	5	2	3	Yerrappanahalli	625252
1	1	-	50	42	8	238	96	142	Kempathimmanahalli	625253
3	1	2	6	5	1	274	93	181	Moodiganahalli	625254
1	-	1	38	34	4	952	343	609	Karahalli	625255
-	-	-	-	-	-	4	1	3	Karahalli Amanikere	625256
-----Un-inhabited-----										
2	1	1	42	17	25	143	79	64	Kottigethimmanahalli	625257
-	-	-	12	7	5	315	120	195	Sonnenahalli	625258
3	-	3	11	-	11	136	68	68	Muddanayakanahalli	625259
-	-	-	1	-	1	1,169	421	748	Mayasandra	625260
1	-	1	8	5	3	246	85	161	Koira	625261
-	-	-	8	6	2	291	127	164	Koira Hosur	625262
31	11	20	24	16	8	488	195	293	Chikkagollahalli	625263
8	3	5	13	4	9	170	72	98	Byadarahalli	625264
-	-	-	1	1	-	26	9	17	Shanappanahalli	625265
2	2	-	59	5	54	416	163	253	Vajarahalli	625266
12	3	9	4	1	3	253	116	137	Mangondanahalli	625267
-	-	-	5	4	1	22	10	12	Aruvanahalli	625268
1	1	-	1	1	-	118	52	66	Chapparadahalli	625269
56	5	51	11	6	5	286	99	187	Doddagollahalli	625270
-	-	-	10	6	4	95	44	51	Byradenahalli	625271
-	-	-	41	14	27	523	195	328	Chikkobanahalli	625272
5	2	3	26	13	13	995	335	660	Beer Sandra	625273
-	-	-	-	-	-	207	85	122	Vishwanathapura	625274
-	-	-	-	-	-	828	369	459	Seekayanahalli	625275
-	-	-	-	-	-	116	44	72	Kundana	625276
60	-	60	15	11	4	746	292	454	Chinnakempanahalli	625277
-	-	-	6	-	6	366	141	225	Alurdoddanahalli	625278
-	-	-	41	8	33	533	212	321	Bannimangala	625279
-----Un-inhabited-----										
-	-	-	6	4	2	109	47	62	Sunnagatta	625280
-	-	-	4	4	-	306	110	196	Bannimangala Amanikere	625281
-	-	-	-	-	-	96	31	65	Bachahalli	625282
-	-	-	2	-	2	134	52	82	Sulakunte	625283
3	3	-	11	7	4	322	127	195	Venkatapura	625284
-	-	-	66	10	56	207	89	118	Lingadeeragollahalli	625285
9	3	6	177	66	111	365	156	209	Doddacheemanahalli	625286
1	1	-	3	3	-	150	56	94	Dyavarahalli	625287
-	-	-	1	-	1	240	118	122	Thindlu	625288
-	-	-	247	148	99	1,008	304	704	Pandithapura	625289
-	-	-	8	4	4	115	50	65	Juttanahalli	625290
-	-	-	-	-	-	92	29	63	Aradeshahalli	625291
3	1	2	87	29	58	662	253	409	Maragondanahalli	625292
8	8	-	36	34	2	712	238	474	Chikkannanahosahalli	625293
-	-	-	7	2	5	111	41	70	Jalige	625294
2	2	-	13	12	1	226	112	114	Bettenahalli	625295
-	-	-	86	77	9	434	161	273	Kamenahalli	625296
-	-	-	5	3	2	424	137	287	Indrasanahalli	625297
-	-	-	1	-	1	160	53	107	Hegganahalli	625298
1	-	1	5	2	3	470	164	306	Nagamangala	625299
-	-	-	1	1	-	435	153	282	Chowdenahalli	625300
-	-	-	1	1	-	435	153	282	Ilathore	625301
-	-	-	1	1	-	435	153	282	Singrahalli	625302

VILLAGE PRIMARY  
C D Block -

Location code number	Name of Village	Area of Village in hectares	Number of households	Total population (including institutional and houseless population)			Population in the age-group 0-6		
				Persons	Males	Females	Persons	Males	Females
1	2	3	4	5	6	7	8	9	10
625303	Neraganahalli	196.62	96	432	214	218	41	22	19
	Arasanahalli								
625304	Peddannahalli	207.71	114	456	227	229	46	18	28
625305	Devaganahalli	150.55	202	821	406	415	111	45	66
625306	Solur	272.29	255	1,101	564	537	117	47	70
625307	Solur Dinne	112.74	139	608	301	307	76	33	43
625308	Doddasagarahalli	166.65	149	719	361	358	83	41	42
625309	Singawara	120.54	78	353	203	150	37	23	14
625310	Hurlagurki	340.39	303	1,416	726	690	168	94	74
625311	Bingipura	47.08							
625312	Mudugurki	202.07	140	667	324	343	81	39	42
625313	Hosahudya	148.37	197	867	443	424	104	58	46
	Thatamachanahalli								
625314	Amanikere	377.79	1	2	2	-	-	-	-
625315	Venkatagirikote	147.18	426	1,861	942	919	207	110	97
625316	Irigenahalli	126.47	115	519	257	262	50	29	21
625317	Hosahalli	276.71	182	820	414	406	69	38	31
625318	Gollahalli	153.48	147	572	289	283	66	35	31
625319	Gonur	210.37	83	368	193	175	28	20	8
625320	Gururayana Hosur	31.19							
625321	Bijjawara	157.15	334	1,523	747	776	141	63	78
625322	Narayanapura	197.51	219	1,043	525	518	110	57	53
625323	Sambaragiddada Kavalu	524.86							
	Chinnappanayakana								
625324	Hosur	107.77	73	307	154	153	36	19	17
625325	Ranganathapura	416.46	140	628	328	300	67	34	33
625326	P.Ranganathapura	117.96	125	588	288	300	65	35	30
625327	Gudla Muddenahalli	144.96	227	1,105	609	496	78	41	37
625328	Chikkenahalli	117.31	63	284	137	147	21	11	10
625329	Doddamuddenahalli	72.01	80	353	186	167	28	14	14
625330	Holerahalli	165.91	155	705	369	336	83	51	32
625331	Thimmahalli	141.03	126	537	278	259	39	18	21
625332	Harohalli	273.29	350	1,589	805	784	165	92	73
625333	Bullahalli	241.37	192	845	439	406	90	40	50
625334	Koramangala	568.58	370	1,892	976	916	196	97	99
625335	Byrapura	110.93	78	421	215	206	55	30	25
625336	Dandiganahalli	298.66	261	1,188	590	598	122	65	57
625337	Chikkanahalli	274.24	239	1,124	567	557	123	50	73
625338	Pura	76.12	137	636	325	311	72	39	33
625339	Kommasandra	177.41	181	885	461	424	101	52	49
625340	Haralur Nagenahalli	69.34	49	211	107	104	18	8	10
625341	Bhattrenahalli	181.90	79	390	203	187	32	18	14
625342	Shettahalli	51.07	47	214	103	111	25	12	13
625343	Vijayapura Amanikere	51.67							
625344	Yaluvahalli	76.54	115	551	277	274	66	41	25
625345	Venkatelahalli	52.62	133	677	347	330	63	30	33
625346	Chandenahalli	69.48	153	735	381	354	78	44	34
625347	Kondenahalli	212.31	2	8	5	3	-	-	-
625348	Guduvanahalli	225.00	30	175	90	85	19	6	13
625349	Chikka Thattamangala	286.78	124	636	321	315	58	24	34
625350	Dodda Thattamangala	449.81	243	1,218	619	599	140	58	82
625351	Thimmanahalli	56.00	61	335	166	169	27	12	15
625352	Gaddadanagenahalli	115.94	104	515	274	241	46	25	21
625353	Mandibele	227.03	251	1,159	601	558	100	54	46
625354	Gejjaguppe	109.56	18	96	56	40	9	5	4
625355	Dharmapura	251.81	230	1,129	560	569	118	58	60
625356	Kodagurki	410.76	224	1,062	546	516	127	61	66
625357	Yambarahalli	146.31	212	1,057	547	510	125	63	62
625358	Dasarahalli	234.21	167	785	413	372	93	50	43

## PRIMARY CENSUS ABSTRACT

## CENSUS ABSTRACT

Devanahalli

Scheduled Castes population			Scheduled Tribes population			Literates			Name of Village
Persons	Males	Females	Persons	Males	Females	Persons	Males	Females	
11	12	13	14	15	16	17	18	19	2
83	41	42	35	12	23	317	170	147	Neraganahalli
									Arasanahalli
235	111	124	-	-	-	267	156	111	Peddahanahalli
488	237	251	4	1	3	493	282	211	Devaganahalli
160	77	83	137	62	75	786	458	328	Solur
-	-	-	599	298	301	330	187	143	Solur Dinne
133	64	69	3	2	1	453	243	210	Doddasagarahalli
26	13	13	11	6	5	250	155	95	Singawara
261	141	120	263	118	145	976	540	436	Hurlagurki
			-----Un-inhabited-----						Bingipura
383	184	199	2	1	1	430	232	198	Mudugurki
220	113	107	20	8	12	585	320	265	Hosahudya
									Thatamachanahalli
-	-	-	-	-	-	2	2	-	Amanikere
644	329	315	112	59	53	1,223	684	539	Venkatagirikote
306	151	155	-	-	-	335	182	153	Irigenahalli
91	41	50	12	5	7	622	337	285	Hosahalli
357	182	175	41	21	20	295	163	132	Gollahalli
-	-	-	-	-	-	254	138	116	Gonur
			-----Un-inhabited-----						Gururayana Hosur
568	282	286	-	-	-	1,113	618	495	Bijjawara
252	127	125	17	8	9	703	401	302	Narayanapura
			-----Un-inhabited-----						Sambaragiddada Kavalu
									Chinnappanayakana
160	79	81	42	17	25	175	100	75	Hosur
58	34	24	6	2	4	414	248	166	Ranganathapura
292	142	150	18	9	9	341	187	154	P.Ranganathapura
287	144	143	15	8	7	815	505	310	Gudla Muddenahalli
48	22	26	40	18	22	212	107	105	Chikkenahalli
119	69	50	36	17	19	243	148	95	Doddamuddenahalli
59	31	28	598	313	285	478	272	206	Holerahalli
181	91	90	10	4	6	390	227	163	Thimmahalli
528	264	264	16	10	6	1,089	583	506	Harohalli
336	172	164	2	1	1	507	301	206	Bullahalli
521	264	257	252	131	121	1,232	736	496	Koramangala
205	103	102	15	10	5	254	147	107	Byrapura
251	127	124	276	139	137	807	437	370	Dandiganahalli
552	273	279	12	8	4	848	469	379	Chikkanahalli
227	110	117	-	-	-	428	240	188	Pura
281	140	141	69	38	31	575	334	241	Kommasandra
39	17	22	83	44	39	151	82	69	Haralur Nagenahalli
129	65	64	-	-	-	297	164	133	Bhattrenahalli
196	95	101	-	-	-	137	74	63	Shettahalli
			-----Un-inhabited-----						Vijayapura Amanikere
27	11	16	-	-	-	381	197	184	Yaluvahalli
89	46	43	396	202	194	396	241	155	Venkatelahalli
374	199	175	188	91	97	444	248	196	Chandenahalli
-	-	-	-	-	-	3	3	-	Kondenahalli
-	-	-	3	2	1	123	71	52	Guduvanahalli
65	33	32	564	285	279	449	261	188	Chikka Thattamangala
126	67	59	415	213	202	844	491	353	Dodda Thattamangala
192	89	103	-	-	-	185	102	83	Thimmanahalli
125	61	64	-	-	-	379	219	160	Gaddadanagenahalli
128	69	59	216	110	106	794	453	341	Mandibele
86	51	35	-	-	-	66	42	24	Gejjaguppe
228	121	107	40	19	21	731	410	321	Dharmapura
299	141	158	181	91	90	661	392	269	Kodagurki
331	172	159	3	1	2	751	422	329	Yambarahalli
284	144	140	-	-	-	484	286	198	Dasarahalli

**VILLAGE PRIMARY  
C D Block -**

Location code number	Name of Village	Illiterates			Total workers			Main workers		
		Persons	Males	Females	Persons	Males	Females	Persons	Males	Females
		20	21	22	23	24	25	26	27	28
625303	Neraganahalli	115	44	71	226	129	97	225	129	96
	Arasanahalli									
625304	Peddanhalli	189	71	118	295	163	132	238	136	102
625305	Devaganahalli	328	124	204	332	233	99	159	114	45
625306	Solur	315	106	209	550	371	179	402	357	45
625307	Solur Dinne	278	114	164	236	186	50	231	185	46
625308	Doddasagarahalli	266	118	148	419	246	173	270	159	111
625309	Singawara	103	48	55	175	131	44	134	99	35
625310	Hurlagurki	440	186	254	955	494	461	899	465	434
625311	Bingipura				-----Un-inhabited-----					
625312	Mudugurki	237	92	145	348	211	137	345	211	134
625313	Hosahudya	282	123	159	534	275	259	534	275	259
	Thatamachanahalli									
625314	Amanikere	-	-	-	2	2	-	2	2	-
625315	Venkatagirikote	638	258	380	763	549	214	758	545	213
625316	Irigenahalli	184	75	109	299	167	132	113	85	28
625317	Hosahalli	198	77	121	506	270	236	286	213	73
625318	Gollahalli	277	126	151	239	159	80	217	155	62
625319	Gonur	114	55	59	104	90	14	97	87	10
625320	Gururayana Hosur				-----Un-inhabited-----					
625321	Bijjawara	410	129	281	737	477	260	448	403	45
625322	Narayanapura	340	124	216	653	329	324	651	329	322
625323	Sambaragiddada Kavalu				-----Un-inhabited-----					
	Chinnappanayakana									
625324	Hosur	132	54	78	158	89	69	153	88	65
625325	Ranganathapura	214	80	134	397	209	188	397	209	188
625326	P.Ranganathapura	247	101	146	258	176	82	254	174	80
625327	Gudla Muddenahalli	290	104	186	462	319	143	334	222	112
625328	Chikkenahalli	72	30	42	162	82	80	162	82	80
625329	Doddamuddenahalli	110	38	72	225	124	101	224	123	101
625330	Holerahalli	227	97	130	354	220	134	165	107	58
625331	Thimmahalli	147	51	96	323	185	138	280	178	102
625332	Harohalli	500	222	278	660	404	256	616	385	231
625333	Bullahalli	338	138	200	479	293	186	479	293	186
625334	Koramangala	660	240	420	1,216	668	548	953	536	417
625335	Byrapura	167	68	99	239	137	102	72	68	4
625336	Dandiganahalli	381	153	228	664	396	268	657	392	265
625337	Chikkanahalli	276	98	178	522	371	151	517	368	149
625338	Pura	208	85	123	410	208	202	252	137	115
625339	Kommasandra	310	127	183	574	306	268	572	306	266
625340	Haralur Nagenahalli	60	25	35	88	59	29	84	57	27
625341	Bhattrenahalli	93	39	54	254	133	121	168	129	39
625342	Shettahalli	77	29	48	131	64	67	131	64	67
625343	Vijayapura Amanikere				-----Un-inhabited-----					
625344	Yaluvahalli	170	80	90	180	168	12	179	168	11
625345	Venkatelahalli	281	106	175	411	213	198	409	212	197
625346	Chandenahalli	291	133	158	271	223	48	260	217	43
625347	Kondenahalli	5	2	3	6	4	2	6	4	2
625348	Guduvnahalli	52	19	33	83	58	25	63	50	13
625349	Chikka Thattamangala	187	60	127	252	192	60	227	176	51
625350	Dodda Thattamangala	374	128	246	625	386	239	560	367	193
625351	Thimmanahalli	150	64	86	176	90	86	162	84	78
625352	Gaddadanagenahalli	136	55	81	224	179	45	193	168	25
625353	Mandibele	365	148	217	588	392	196	449	373	76
625354	Gejjaguppe	30	14	16	64	37	27	63	37	26
625355	Dharmapura	398	150	248	773	395	378	770	395	375
625356	Kodagurki	401	154	247	490	350	140	466	346	120
625357	Yambarahalli	306	125	181	625	348	277	404	344	60
625358	Dasarahalli	301	127	174	496	279	217	460	258	202

## PRIMARY CENSUS ABSTRACT

CENSUS ABSTRACT  
Devanahalli

## Industrial category of main workers

Household industry												Name of Village 2
Cultivators			Agricultural labourers			workers			Other workers			
Persons	Males	Females	Persons	Males	Females	Persons	Males	Females	Persons	Males	Females	
29	30	31	32	33	34	35	36	37	38	39	40	
86	71	15	90	19	71	3	1	2	46	38	8	Neraganahalli
												Arasanahalli
66	40	26	72	31	41	3	2	1	97	63	34	Peddannahalli
58	57	1	5	5	-	6	4	2	90	48	42	Devaganahalli
206	196	10	55	44	11	1	1	-	140	116	24	Solur
49	49	-	133	95	38	6	4	2	43	37	6	Solur Dinne
264	156	108	1	1	-	4	1	3	1	1	-	Doddasagarahalli
133	99	34	-	-	-	-	-	-	1	-	1	Singawara
366	188	178	240	122	118	2	1	1	291	154	137	Hurlagurki
-----Un-inhabited-----												Bingipura
143	103	40	201	107	94	-	-	-	1	1	-	Mudugurki
205	115	90	196	87	109	1	1	-	132	72	60	Hosahudya
												Thatamachanahalli
-	-	-	-	-	-	-	-	-	2	2	-	Amanikere
143	129	14	498	318	180	-	-	-	117	98	19	Venkatagirikote
48	42	6	46	27	19	3	3	-	16	13	3	Irigenahalli
164	125	39	74	58	16	6	4	2	42	26	16	Hosahalli
39	35	4	78	48	30	-	-	-	100	72	28	Gollahalli
68	63	5	4	2	2	-	-	-	25	22	3	Gonur
-----Un-inhabited-----												Gururayana Hosur
212	193	19	135	123	12	10	10	-	91	77	14	Bijjawara
425	203	222	124	46	78	4	2	2	98	78	20	Narayanapura
-----Un-inhabited-----												Sambaragiddada Kavalu
												Chinnappanayakana
38	30	8	79	40	39	-	-	-	36	18	18	Hosur
108	65	43	217	123	94	51	3	48	21	18	3	Ranganathapura
40	36	4	155	91	64	-	-	-	59	47	12	P.Ranganathapura
191	124	67	104	74	30	2	-	2	37	24	13	Gudla Muddenahalli
76	50	26	43	20	23	28	2	26	15	10	5	Chikkenahalli
159	85	74	31	18	13	-	-	-	34	20	14	Doddamuddenahalli
51	39	12	6	5	1	1	-	1	107	63	44	Holerahalli
73	59	14	100	59	41	20	13	7	87	47	40	Thimmahalli
243	153	90	102	59	43	7	2	5	264	171	93	Harohalli
127	73	54	237	132	105	5	5	-	110	83	27	Bullahalli
273	190	83	531	238	293	19	12	7	130	96	34	Koramangala
56	55	1	5	4	1	-	-	-	11	9	2	Byrapura
297	175	122	226	118	108	18	10	8	116	89	27	Dandiganahalli
145	126	19	173	86	87	15	10	5	184	146	38	Chikkanahalli
86	70	16	13	5	8	149	59	90	4	3	1	Pura
308	157	151	186	82	104	-	-	-	78	67	11	Kommasandra
35	26	9	33	18	15	-	-	-	16	13	3	Haralur Nagenahalli
73	57	16	69	53	16	-	-	-	26	19	7	Bhattrenahalli
14	9	5	103	45	58	-	-	-	14	10	4	Shettahalli
-----Un-inhabited-----												Vijayapura Amanikere
96	96	-	46	38	8	-	-	-	37	34	3	Yaluvahalli
47	33	14	187	63	124	-	-	-	175	116	59	Venkatelahalli
67	66	1	96	76	20	-	-	-	97	75	22	Chandengahalli
6	4	2	-	-	-	-	-	-	-	-	-	Kondengahalli
27	27	-	21	15	6	-	-	-	15	8	7	Guduvanahalli
97	78	19	94	67	27	-	-	-	36	31	5	Chikka Thattamangala
269	179	90	181	105	76	8	6	2	102	77	25	Dodda Thattamangala
72	43	29	45	22	23	1	-	1	44	19	25	Thimmanahalli
79	76	3	57	49	8	-	-	-	57	43	14	Gaddadanagenahalli
239	234	5	139	83	56	4	4	-	67	52	15	Mandibele
3	3	-	56	30	26	-	-	-	4	4	-	Gejjaguppe
266	251	15	486	134	352	-	-	-	18	10	8	Dharmapura
250	190	60	38	12	26	11	4	7	167	140	27	Kodagurki
257	249	8	36	14	22	2	1	1	109	80	29	Yambarahalli
149	85	64	164	74	90	-	-	-	147	99	48	Dasarahalli

VILLAGE PRIMARY  
C D Block -

Location code		Industrial category									
		Marginal workers			Cultivators			Agricultural labourers			
number	Name of Village	Persons	Males	Females	Persons	Males	Females	Persons	Males	Females	
1	2	41	42	43	44	45	46	47	48	49	
625303	Neraganahalli	1	-	1	-	-	-	1	-	1	
	Arasanahalli										
625304	Peddanhalli	57	27	30	9	5	4	20	7	13	
625305	Devaganahalli	173	119	54	1	-	1	149	118	31	
625306	Solur	148	14	134	15	2	13	114	6	108	
625307	Solur Dinne	5	1	4	-	-	-	3	-	3	
625308	Doddasagarahalli	149	87	62	1	-	1	61	37	24	
625309	Singawara	41	32	9	-	-	-	22	13	9	
625310	Hurlagurki	56	29	27	4	3	1	4	4	-	
625311	Bingipura				-----Un-inhabited-----						
625312	Mudugurki	3	-	3	-	-	-	2	-	2	
625313	Hosahudya	-	-	-	-	-	-	-	-	-	
	Thatamachanahalli										
625314	Amanikere	-	-	-	-	-	-	-	-	-	
625315	Venkatagirikote	5	4	1	1	1	-	-	-	-	
625316	Irigenahalli	186	82	104	15	3	12	119	46	73	
625317	Hosahalli	220	57	163	78	21	57	116	26	90	
625318	Gollahalli	22	4	18	1	1	-	11	-	11	
625319	Gonur	7	3	4	4	-	4	1	1	-	
625320	Gururayana Hosur				-----Un-inhabited-----						
625321	Bijjawara	289	74	215	23	6	17	45	18	27	
625322	Narayanapura	2	-	2	1	-	1	-	-	-	
625323	Sambaragiddada Kavalu				-----Un-inhabited-----						
	Chinnappanayakana										
625324	Hosur	5	1	4	-	-	-	2	1	1	
625325	Ranganathapura	-	-	-	-	-	-	-	-	-	
625326	P.Ranganathapura	4	2	2	-	-	-	-	-	-	
625327	Gudla Muddenahalli	128	97	31	5	4	1	111	85	26	
625328	Chikkenahalli	-	-	-	-	-	-	-	-	-	
625329	Doddamuddenahalli	1	1	-	1	1	-	-	-	-	
625330	Holerahalli	189	113	76	6	3	3	150	91	59	
625331	Thimmahalli	43	7	36	7	3	4	6	1	5	
625332	Harohalli	44	19	25	12	6	6	6	1	5	
625333	Bullahalli	-	-	-	-	-	-	-	-	-	
625334	Koramangala	263	132	131	2	1	1	225	108	117	
625335	Byrapura	167	69	98	5	3	2	4	1	3	
625336	Dandiganahalli	7	4	3	-	-	-	-	-	-	
625337	Chikkanahalli	5	3	2	1	1	-	4	2	2	
625338	Pura	158	71	87	9	2	7	33	15	18	
625339	Kommasandra	2	-	2	1	-	1	1	-	1	
625340	Haralur Nagenahalli	4	2	2	-	-	-	3	1	2	
625341	Bhattrenahalli	86	4	82	24	-	24	59	3	56	
625342	Shettahalli	-	-	-	-	-	-	-	-	-	
625343	Vijayapura Amanikere				-----Un-inhabited-----						
625344	Yaluvahalli	1	-	1	-	-	-	1	-	1	
625345	Venkatelahalli	2	1	1	-	-	-	2	1	1	
625346	Chandenahalli	11	6	5	1	1	-	5	2	3	
625347	Kondenahalli	-	-	-	-	-	-	-	-	-	
625348	Guduvanahalli	20	8	12	-	-	-	-	-	-	
625349	Chikka Thattamangala	25	16	9	5	5	-	10	6	4	
625350	Dodda Thattamangala	65	19	46	1	-	1	4	2	2	
625351	Thimmanahalli	14	6	8	-	-	-	2	2	-	
625352	Gaddadanagenahalli	31	11	20	-	-	-	9	3	6	
625353	Mandibele	139	19	120	5	2	3	71	11	60	
625354	Gejjaguppe	1	-	1	-	-	-	1	-	1	
625355	Dharmapura	3	-	3	1	-	1	-	-	-	
625356	Kodagurki	24	4	20	3	1	2	17	1	16	
625357	Yambarahalli	221	4	217	1	-	1	198	4	194	
625358	Dasarahalli	36	21	15	9	5	4	13	6	7	

## PRIMARY CENSUS ABSTRACT

CENSUS ABSTRACT  
Devanahalli

of marginal workers

Household industry workers			Other workers			Non-workers			Name of Village	Location code number
Persons	Males	Females	Persons	Males	Females	Persons	Males	Females		
50	51	52	53	54	55	56	57	58	2	1
-	-	-	-	-	-	206	85	121	Neraganahalli	625303
-	-	-	28	15	13	161	64	97	Arasanahalli	625304
1	1	-	22	-	22	489	173	316	Peddannahalli	625305
-	-	-	19	6	13	551	193	358	Solur	625306
1	-	1	1	1	-	372	115	257	Solur Dinne	625307
8	6	2	79	44	35	300	115	185	Doddasagarahalli	625308
-	-	-	19	19	-	178	72	106	Singawara	625309
-	-	-	48	22	26	461	232	229	Hurlagurki	625310
-----Un-inhabited-----										
-	-	-	1	-	1	319	113	206	Bingipura	625311
-	-	-	-	-	-	333	168	165	Mudugurki	625312
-	-	-	-	-	-	-	-	-	Hosahudya	625313
-	-	-	-	-	-	-	-	-	Thatamachanahalli	625314
-	-	-	4	3	1	1,098	393	705	Amanikere	625315
3	-	3	49	33	16	220	90	130	Venkatagirikote	625316
13	1	12	13	9	4	314	144	170	Irigenahalli	625317
-	-	-	10	3	7	333	130	203	Hosahalli	625318
-	-	-	2	2	-	264	103	161	Gollahalli	625319
-----Un-inhabited-----										
1	1	-	220	49	171	786	270	516	Gonur	625320
-	-	-	1	-	1	390	196	194	Gururayana Hosur	625321
-	-	-	-	-	-	-	-	-	Bijawara	625322
-----Un-inhabited-----										
-	-	-	-	-	-	-	-	-	Narayanapura	625323
-----Un-inhabited-----										
-	-	-	3	-	3	149	65	84	Sambaragiddada Kavalu	625324
-	-	-	-	-	-	231	119	112	Chinnappanayakana	625325
-	-	-	4	2	2	330	112	218	Hosur	625326
5	3	2	7	5	2	643	290	353	Ranganathapura	625327
-	-	-	-	-	-	122	55	67	P.Ranganathapura	625328
-	-	-	-	-	-	128	62	66	Gudla Muddenahalli	625329
2	1	1	31	18	13	351	149	202	Chikkenahalli	625330
4	2	2	26	1	25	214	93	121	Doddamuddenahalli	625331
1	1	-	25	11	14	929	401	528	Holerahalli	625332
-	-	-	-	-	-	366	146	220	Thimmahalli	625333
5	2	3	31	21	10	676	308	368	Bullahalli	625334
3	3	-	155	62	93	182	78	104	Koramangala	625335
1	-	1	6	4	2	524	194	330	Byrapura	625336
-	-	-	-	-	-	602	196	406	Dandiganahalli	625337
25	12	13	91	42	49	226	117	109	Chikkanahalli	625338
-	-	-	-	-	-	311	155	156	Pura	625339
1	1	-	-	-	-	123	48	75	Kommasandra	625340
1	-	1	2	1	1	136	70	66	Haralur Nagenahalli	625341
-	-	-	-	-	-	83	39	44	Bhattrenahalli	625342
-----Un-inhabited-----										
-	-	-	-	-	-	371	109	262	Shettahalli	625343
-	-	-	-	-	-	266	134	132	Vijayapura Amanikere	625344
-	-	-	5	3	2	464	158	306	Yaluvahalli	625345
-	-	-	-	-	-	2	1	1	Venkatelahalli	625346
-	-	-	20	8	12	92	32	60	Chandenahalli	625347
-	-	-	10	5	5	384	129	255	Kondenahalli	625348
1	-	1	59	17	42	593	233	360	Guduvanahalli	625349
-	-	-	12	4	8	159	76	83	Chikka Thattamangala	625350
-	-	-	22	8	14	291	95	196	Dodda Thattamangala	625351
6	-	6	57	6	51	571	209	362	Thimmanahalli	625352
-	-	-	-	-	-	32	19	13	Gaddadanagenahalli	625353
-	-	-	2	-	2	356	165	191	Mandibele	625354
-	-	-	4	2	2	572	196	376	Gejjaguppe	625355
21	-	21	1	-	1	432	199	233	Dharmapura	625356
-	-	-	14	10	4	289	134	155	Kodagurki	625357
-	-	-	-	-	-	-	-	-	Yambarahalli	625358
-	-	-	-	-	-	-	-	-	Dasarahalli	625359



VILLAGE PRIMARY  
C D Block -

Location code number	Name of Village	Area of Village in hectares	Number of households	Total population (including institutional and houseless population)			Population in the age-group 0-6		
				Persons	Males	Females	Persons	Males	Females
1	2	3	4	5	6	7	8	9	10
625359	Avathi	617.58	778	3,304	1,678	1,626	410	218	192
625360	Gobbarakunte	113.67	179	911	465	446	105	54	51
625361	Byrappanahalli	106.17	90	364	193	171	34	21	13
625362	Maligenahalli	131.21	141	1,153	789	364	75	37	38
625363	Vaderahalli	44.94	13	63	35	28	3	2	1
625364	Bidalur	541.27	384	1,843	941	902	197	99	98
625365	Gundlahalli	56.14							
625366	Lakshmipura	153.61	7	26	13	13	5	1	4
625367	Setterahalli	317.28	89	430	235	195	54	30	24
625368	Savakanahalli	350.59	384	1,817	913	904	200	111	89
625369	Anighatta	98.29	185	854	444	410	89	54	35
	Devasthanada								
625370	Amanikere	69.03							
625371	Devenahalli	46.57	34	140	74	66	9	4	5
625372	Attibele	75.83	127	545	302	243	62	36	26
625373	Abachikkanahalli	92.57	13	47	24	23	7	2	5
625374	Kurubarakunte	272.85	210	970	494	476	86	39	47
625375	Lalagondanahalli	92.28	55	296	161	135	39	21	18
625376	Binnamangala	162.17	61	262	125	137	33	11	22
625377	Gokare	377.12	236	1,066	573	493	121	69	52
625378	Boodihal	237.59	83	380	188	192	48	22	26
625379	Southegowdanahalli	8.51	4	15	9	6	3	3	-
625380	Hire Amanikere	54.55							
625381	Kasba Plantation	40.87							
625382	Bommawara	465.03	349	1,585	793	792	177	91	86
625383	Chikkachimanahalli	66.30	41	162	81	81	15	12	3
625384	Uganavadi	294.33	295	1,356	723	633	142	75	67
625385	Kempalingapura	57.41	79	345	179	166	33	16	17
625386	Mulli Amanikere	42.82							
	Thimmegowdana								
625387	Hosahalli	143.03	162	714	446	268	59	28	31
625388	Akkupet	67.13							
625389	Upparahalli	26.31							
625390	Sanne Amanikere	324.67	38	176	87	89	20	6	14
625391	Chikkasanne	166.98	188	768	392	376	101	43	58
625392	Bandaramanahalli	81.50	7	21	9	12	1	1	-
625393	Palya	95.74	135	653	342	311	95	48	47
625394	Doddappanahalli	97.97	111	562	306	256	79	42	37
625395	Kempathimmanahalli	174.35	185	793	420	373	100	50	50
625396	Jogahalli	44.67	16	74	39	35	8	6	2
625397	Sadahalli	395.40	690	2,511	1,420	1,091	283	142	141
625398	Pujanahalli	106.24	148	602	318	284	88	38	50
625399	Kannamangala	249.96	391	1,598	823	775	183	84	99
625400	Udayagiri	134.29	10	77	39	38	10	3	7
	Akkalenahalli Mallena -								
625401	Halli	242.22	47	226	117	109	22	11	11
625402	Yerthiganahalli	247.49	191	847	480	367	105	53	52
625403	Boovanahalli	108.62	137	637	316	321	76	34	42
625404	Doddasanne	352.60	327	1,417	734	683	161	90	71
625405	Hosathota	6.32							
625406	Bychapura	122.85	299	1,543	784	759	197	87	110
625407	Anneswara	424.65	331	1,511	777	734	182	90	92
625408	Rayasandra	321.94	188	994	502	492	112	57	55
625409	Thammenahalli	98.70	83	414	213	201	50	24	26
625410	Kommasandra	73.52	5	21	11	10	5	2	3
625411	Yalezur	254.90	455	2,167	1,084	1,083	235	121	114
625412	Chikkaramanahalli	61.45							
625413	Hyadala	300.47	195	940	470	470	75	41	34
625414	Hiriganahalli	53.74	43	188	87	101	12	6	6
625415	Bediganahalli	133.76	115	538	279	259	36	19	17

## PRIMARY CENSUS ABSTRACT

## CENSUS ABSTRACT

Devanahalli

Scheduled Castes population			Scheduled Tribes population			Literates			Name of Village
Persons	Males	Females	Persons	Males	Females	Persons	Males	Females	
11	12	13	14	15	16	17	18	19	2
725	374	351	173	88	85	2,202	1,214	988	Avathi
236	118	118	57	23	34	664	363	301	Gobbarakunte
109	61	48	97	49	48	227	132	95	Byrappanahalli
118	72	46	203	107	96	951	712	239	Maligenahalli
20	11	9	-	-	-	51	30	21	Vaderahalli
429	219	210	577	295	282	1,247	701	546	Bidalur
-----Un-inhabited-----									Gundlahalli
12	4	8	-	-	-	16	10	6	Lakshmipura
133	66	67	49	28	21	298	180	118	Setterahalli
671	338	333	384	193	191	1,084	583	501	Savakanahalli
373	197	176	295	150	145	511	295	216	Anighatta
-----Un-inhabited-----									Devasthanada
									Amanikere
78	40	38	59	32	27	84	51	33	Devenahalli
103	59	44	69	35	34	420	251	169	Attibele
5	2	3	5	2	3	31	20	11	Abachikkanahalli
532	263	269	79	44	35	621	361	260	Kurubarakunte
4	3	1	-	-	-	192	114	78	Lalagondanahalli
14	8	6	12	6	6	175	93	82	Binnamangala
371	191	180	11	7	4	678	419	259	Gokare
206	102	104	8	4	4	269	144	125	Boodihal
-	-	-	-	-	-	12	6	6	Southegowdanahalli
-----Un-inhabited-----									Hire Amanikere
-----Un-inhabited-----									Kasba Plantation
574	292	282	8	2	6	985	555	430	Bommawara
-	-	-	-	-	-	94	46	48	Chikkachimanahalli
303	159	144	7	3	4	943	564	379	Uganavadi
60	31	29	70	37	33	252	140	112	Kempalingapura
-----Un-inhabited-----									Mulli Amanikere
									Thimmegowdana
70	44	26	30	12	18	523	356	167	Hosahalli
-----Un-inhabited-----									Akkupet
-----Un-inhabited-----									Upparahalli
25	10	15	98	50	48	112	69	43	Sanne Amanikere
170	90	80	127	64	63	490	284	206	Chikkasanne
-	-	-	3	1	2	12	4	8	Bandaramanahalli
21	9	12	1	-	1	536	289	247	Palya
73	40	33	-	-	-	405	227	178	Doddappanahalli
245	129	116	451	241	210	439	274	165	Kempathimmanahalli
-	-	-	22	11	11	57	31	26	Jogahalli
674	335	339	77	38	39	1,591	981	610	Sadahalli
170	84	86	164	82	82	350	201	149	Pujanahalli
572	280	292	69	39	30	1,151	647	504	Kannamangala
11	5	6	-	-	-	63	35	28	Udayagiri
-----Un-inhabited-----									Akkalenahalli Mallena -
									Halli
53	29	24	150	74	76	154	85	69	Halli
44	25	19	631	331	300	516	342	174	Yerthiganahalli
182	85	97	405	208	197	411	225	186	Boovanahalli
448	232	216	498	262	236	884	512	372	Doddasanne
-----Un-inhabited-----									Hosathota
233	109	124	14	7	7	985	558	427	Bychapura
383	195	188	134	64	70	925	534	391	Anneswara
59	27	32	627	318	309	585	326	259	Rayasandra
163	84	79	7	4	3	257	142	115	Thammenahalli
-	-	-	-	-	-	15	9	6	Kommasandra
329	159	170	182	88	94	1,563	865	698	Yaleyur
-----Un-inhabited-----									Chikkaramanahalli
222	103	119	9	3	6	658	366	292	Hyadala
-	-	-	-	-	-	160	79	81	Hiriganahalli
126	67	59	-	-	-	422	238	184	Bediganahalli

VILLAGE PRIMARY  
C D Block -

Location code number	Name of Village	Illiterates			Total workers			Main workers		
		Persons	Males	Females	Persons	Males	Females	Persons	Males	Females
1	2	20	21	22	23	24	25	26	27	28
625359	Avathi	1,102	464	638	1,602	1,030	572	1,535	1,004	531
625360	Gobbarakunte	247	102	145	571	322	249	516	298	218
625361	Byrappanahalli	137	61	76	223	119	104	166	105	61
625362	Maligenahalli	202	77	125	318	241	77	274	216	58
625363	Vaderahalli	12	5	7	24	19	5	24	19	5
625364	Bidalur	596	240	356	921	592	329	826	576	250
625365	Gundlahalli				-----Un-inhabited-----					
625366	Lakshmipura	10	3	7	12	9	3	12	9	3
625367	Setterahalli	132	55	77	189	141	48	159	140	19
625368	Savakanahalli	733	330	403	1,129	579	550	804	559	245
625369	Anighatta	343	149	194	573	286	287	571	286	285
	Devasthanada				-----Un-inhabited-----					
625370	Amanikere				-----Un-inhabited-----					
625371	Devenahalli	56	23	33	47	42	5	47	42	5
625372	Attibele	125	51	74	194	173	21	151	141	10
625373	Abachikkanahalli	16	4	12	17	16	1	17	16	1
625374	Kurubarakunte	349	133	216	462	303	159	71	62	9
625375	Lalagondanahalli	104	47	57	125	103	22	125	103	22
625376	Binnamangala	87	32	55	133	85	48	128	81	47
625377	Gokare	388	154	234	541	334	207	460	294	166
625378	Boodihal	111	44	67	184	112	72	165	105	60
625379	Southegowdanahalli	3	3	-	7	4	3	7	4	3
625380	Hire Amanikere				-----Un-inhabited-----					
625381	Kasba Plantation				-----Un-inhabited-----					
625382	Bommawara	600	238	362	855	480	375	703	423	280
625383	Chikkachimanahalli	68	35	33	81	48	33	53	36	17
625384	Uganavadi	413	159	254	626	455	171	513	401	112
625385	Kempalingapura	93	39	54	210	112	98	18	10	8
625386	Mulli Amanikere				-----Un-inhabited-----					
	Thimmegowdana									
625387	Hosahalli	191	90	101	511	347	164	407	294	113
625388	Akkupet				-----Un-inhabited-----					
625389	Upparahalli				-----Un-inhabited-----					
625390	Sanne Amanikere	64	18	46	94	66	28	68	52	16
625391	Chikkasanne	278	108	170	423	261	162	404	249	155
625392	Bandaramanahalli	9	5	4	18	8	10	11	6	5
625393	Palya	117	53	64	308	223	85	173	119	54
625394	Doddappanahalli	157	79	78	202	172	30	187	158	29
625395	Kempathimmanahalli	354	146	208	393	260	133	235	183	52
625396	Jogahalli	17	8	9	49	27	22	24	23	1
625397	Sadahalli	920	439	481	1,327	1,032	295	1,227	968	259
625398	Pujanahalli	252	117	135	310	216	94	228	197	31
625399	Kannamangala	447	176	271	832	527	305	711	444	267
625400	Udayagiri	14	4	10	27	24	3	27	24	3
	Akkalenahalli Mallena -									
625401	Halli	72	32	40	125	70	55	123	70	53
625402	Yerthiganahalli	331	138	193	424	314	110	421	311	110
625403	Boovanahalli	226	91	135	384	196	188	368	189	179
625404	Doddasanne	533	222	311	723	461	262	693	455	238
625405	Hosathota				-----Un-inhabited-----					
625406	Bychapura	558	226	332	687	491	196	567	404	163
625407	Anneswara	586	243	343	734	505	229	477	393	84
625408	Rayasandra	409	176	233	498	309	189	344	243	101
625409	Thammenahalli	157	71	86	176	123	53	172	123	49
625410	Kommasandra	6	2	4	5	4	1	5	4	1
625411	Yaleyur	604	219	385	1,133	700	433	1,113	691	422
625412	Chikkaramanahalli				-----Un-inhabited-----					
625413	Hyadala	282	104	178	489	287	202	303	252	51
625414	Hiriganahalli	28	8	20	122	59	63	122	59	63
625415	Bediganahalli	116	41	75	362	197	165	360	197	163

## PRIMARY CENSUS ABSTRACT

CENSUS ABSTRACT  
Devanahalli

Industrial category of main workers													Name of Village 2
Household industry													
Cultivators			Agricultural labourers			workers			Other workers				
Persons	Males	Females	Persons	Males	Females	Persons	Males	Females	Persons	Males	Females		
29	30	31	32	33	34	35	36	37	38	39	40		
299	232	67	429	181	248	30	18	12	777	573	204	Avathi	
142	124	18	239	90	149	23	10	13	112	74	38	Gobbarakunte	
89	58	31	11	3	8	1	-	1	65	44	21	Byrappanahalli	
79	73	6	26	17	9	18	16	2	151	110	41	Maligenahalli	
4	4	-	15	12	3	-	-	-	5	3	2	Vaderahalli	
371	242	129	223	143	80	8	5	3	224	186	38	Bidalur	
-----Un-inhabited-----												Gundlahalli	
1	1	-	10	7	3	1	1	-	-	-	-	Lakshmipura	
88	85	3	52	41	11	-	-	-	19	14	5	Setterahalli	
468	462	6	243	23	220	3	3	-	90	71	19	Savakanahalli	
271	144	127	192	52	140	1	-	1	107	90	17	Anighatta	
-----Un-inhabited-----												Devasthanada	
-----Un-inhabited-----												Amanikere	
12	11	1	34	30	4	-	-	-	1	1	-	Devenahalli	
41	40	1	90	85	5	3	2	1	17	14	3	Attibele	
2	2	-	14	13	1	-	-	-	1	1	-	Abachikkanahalli	
11	9	2	1	1	-	2	2	-	57	50	7	Kurubarakunte	
76	65	11	3	1	2	-	-	-	46	37	9	Lalagondanahalli	
61	50	11	10	7	3	4	3	1	53	21	32	Binnamangala	
266	169	97	98	48	50	1	1	-	95	76	19	Gokare	
80	43	37	83	61	22	-	-	-	2	1	1	Boodihal	
-	-	-	6	3	3	-	-	-	1	1	-	Southe Gowdanahalli	
-----Un-inhabited-----												Hire Amanikere	
-----Un-inhabited-----												Kasba Plantation	
173	157	16	229	170	59	-	-	-	301	96	205	Bommawara	
25	18	7	2	2	-	2	1	1	24	15	9	Chikkachimanahalli	
149	115	34	162	116	46	3	1	2	199	169	30	Uganavadi	
9	4	5	-	-	-	4	3	1	5	3	2	Kempalingapura	
-----Un-inhabited-----												Mulli Amanikere	
-----Un-inhabited-----												Thimmegowdana	
80	38	42	7	4	3	1	-	1	319	252	67	Hosahalli	
-----Un-inhabited-----												Akkupet	
-----Un-inhabited-----												Upparahalli	
30	25	5	22	16	6	-	-	-	16	11	5	Sanne Amanikere	
108	72	36	4	3	1	6	3	3	286	171	115	Chikkasanne	
6	3	3	5	3	2	-	-	-	-	-	-	Bandaramanahalli	
122	78	44	10	7	3	1	1	-	40	33	7	Palya	
17	17	-	7	7	-	12	9	3	151	125	26	Doddappanahalli	
76	70	6	16	9	7	1	1	-	142	103	39	Kempathimmanahalli	
21	21	-	-	-	-	-	-	-	3	2	1	Jogahalli	
50	37	13	7	7	-	2	2	-	1,168	922	246	Sadahalli	
33	33	-	11	8	3	-	-	-	184	156	28	Pujanahalli	
47	37	10	41	24	17	134	13	121	489	370	119	Kannamangala	
11	11	-	3	2	1	-	-	-	13	11	2	Udayagiri	
-----Un-inhabited-----												Akkalenahalli Mallena -	
14	9	5	52	25	27	-	-	-	57	36	21	Halli	
75	64	11	41	23	18	-	-	-	305	224	81	Yerthiganahalli	
78	46	32	203	73	130	4	2	2	83	68	15	Boovanahalli	
168	118	50	286	156	130	-	-	-	239	181	58	Doddasanne	
-----Un-inhabited-----												Hosathota	
257	212	45	177	98	79	7	6	1	126	88	38	Bychapura	
218	194	24	99	75	24	5	4	1	155	120	35	Anneswara	
170	155	15	86	25	61	4	4	-	84	59	25	Rayasandra	
51	48	3	45	30	15	-	-	-	76	45	31	Thammenahalli	
5	4	1	-	-	-	-	-	-	-	-	-	Kommasandra	
800	534	266	151	74	77	22	17	5	140	66	74	Yaleyur	
-----Un-inhabited-----												Chikkaramanahalli	
118	111	7	45	32	13	-	-	-	140	109	31	Hyadala	
54	52	2	63	4	59	-	-	-	5	3	2	Hiriganahalli	
173	164	9	165	24	141	6	-	6	16	9	7	Bediganahalli	

VILLAGE PRIMARY  
C D Block -

Location code		Industrial category								
		Marginal workers			Cultivators			Agricultural labourers		
number	Name of Village	Persons	Males	Females	Persons	Males	Females	Persons	Males	Females
1	2	41	42	43	44	45	46	47	48	49
625359	Avathi	67	26	41	1	1	-	40	9	31
625360	Gobbarakunte	55	24	31	3	2	1	31	8	23
625361	Byrappanahalli	57	14	43	2	1	1	42	6	36
625362	Maligenahalli	44	25	19	5	2	3	33	19	14
625363	Vaderahalli	-	-	-	-	-	-	-	-	-
625364	Bidalur	95	16	79	7	1	6	12	3	9
625365	Gundlahalli	-----Un-inhabited-----								
625366	Lakshmipura	-	-	-	-	-	-	-	-	-
625367	Setterahalli	30	1	29	-	-	-	15	-	15
625368	Savakanahalli	325	20	305	1	-	1	282	17	265
625369	Anighatta	2	-	2	-	-	-	1	-	1
625370	Devasthanada Amanikere	-----Un-inhabited-----								
625371	Devenahalli	-	-	-	-	-	-	-	-	-
625372	Attibele	43	32	11	2	-	2	35	28	7
625373	Abachikkanahalli	-	-	-	-	-	-	-	-	-
625374	Kurubarakunte	391	241	150	35	29	6	128	75	53
625375	Lalagondanahalli	-	-	-	-	-	-	-	-	-
625376	Binnamangala	5	4	1	-	-	-	-	-	-
625377	Gokare	81	40	41	15	3	12	28	12	16
625378	Boodihal	19	7	12	2	2	-	17	5	12
625379	Southegowdanahalli	-	-	-	-	-	-	-	-	-
625380	Hire Amanikere	-----Un-inhabited-----								
625381	Kasba Plantation	-----Un-inhabited-----								
625382	Bommawara	152	57	95	17	6	11	120	44	76
625383	Chikkachimanahalli	28	12	16	2	1	1	12	5	7
625384	Uganavadi	113	54	59	10	3	7	51	19	32
625385	Kempalingapura	192	102	90	173	92	81	13	6	7
625386	Mulli Amanikere	-----Un-inhabited-----								
625387	Thimmegowdana Hosahalli	104	53	51	92	42	50	2	2	-
625388	Akkupet	-----Un-inhabited-----								
625389	Upparahalli	-----Un-inhabited-----								
625390	Sanne Amanikere	26	14	12	1	1	-	20	12	8
625391	Chikkasanne	19	12	7	1	1	-	-	-	-
625392	Bandaramanahalli	7	2	5	-	-	-	6	2	4
625393	Palya	135	104	31	7	2	5	20	8	12
625394	Doddappanahalli	15	14	1	1	1	-	3	2	1
625395	Kempathimmanahalli	158	77	81	3	2	1	39	15	24
625396	Jogahalli	25	4	21	1	1	-	-	-	-
625397	Sadahalli	100	64	36	17	16	1	5	3	2
625398	Pujanahalli	82	19	63	2	-	2	15	9	6
625399	Kannamangala	121	83	38	42	39	3	12	8	4
625400	Udayagiri	-	-	-	-	-	-	-	-	-
625401	Akkalenahalli Mallena - Halli	2	-	2	-	-	-	2	-	2
625402	Yerthiganahalli	3	3	-	1	1	-	-	-	-
625403	Boovanahalli	16	7	9	5	3	2	8	1	7
625404	Doddasanne	30	6	24	5	1	4	21	4	17
625405	Hosathota	-----Un-inhabited-----								
625406	Bychapura	120	87	33	9	2	7	25	10	15
625407	Anneswara	257	112	145	49	41	8	159	40	119
625408	Rayasandra	154	66	88	52	10	42	39	10	29
625409	Thammenahalli	4	-	4	-	-	-	1	-	1
625410	Kommasandra	-	-	-	-	-	-	-	-	-
625411	Yaleyur	20	9	11	5	1	4	7	3	4
625412	Chikkaramanahalli	-----Un-inhabited-----								
625413	Hyadala	186	35	151	5	2	3	34	4	30
625414	Hiriganahalli	-	-	-	-	-	-	-	-	-
625415	Bediganahalli	2	-	2	-	-	-	2	-	2

## PRIMARY CENSUS ABSTRACT

## CENSUS ABSTRACT

## Devanahalli

of marginal workers

Household industry workers			Other workers			Non-workers			Name of Village	Location code number	
Persons	Males	Females	Persons	Males	Females	Persons	Males	Females			
50	51	52	53	54	55	56	57	58	2	1	
2	1	1	24	15	9	1,702	648	1,054	Avathi	625359	
6	4	2	15	10	5	340	143	197	Gobbarakunte	625360	
-	-	-	13	7	6	141	74	67	Byrappanahalli	625361	
1	1	-	5	3	2	835	548	287	Maligenahalli	625362	
-	-	-	-	-	-	39	16	23	Vaderahalli	625363	
-	-	-	76	12	64	922	349	573	Bidalur	625364	
-----Un-inhabited-----										Gundlahalli	625365
-	-	-	-	-	-	14	4	10	Lakshmipura	625366	
-	-	-	15	1	14	241	94	147	Setterahalli	625367	
-	-	-	42	3	39	688	334	354	Savakanahalli	625368	
-	-	-	1	-	1	281	158	123	Anighatta	625369	
-----Un-inhabited-----										Devasthanada Amanikere	625370
-	-	-	-	-	-	93	32	61	Devenahalli	625371	
-	-	-	6	4	2	351	129	222	Attibele	625372	
-	-	-	-	-	-	30	8	22	Abachikkanahalli	625373	
36	10	26	192	127	65	508	191	317	Kurubarakunte	625374	
-	-	-	-	-	-	171	58	113	Lalagondanahalli	625375	
-	-	-	5	4	1	129	40	89	Binnamangala	625376	
4	-	4	34	25	9	525	239	286	Gokare	625377	
-	-	-	-	-	-	196	76	120	Boodihal	625378	
-	-	-	-	-	-	8	5	3	Southegowdanahalli	625379	
-----Un-inhabited-----										Hire Amanikere	625380
-----Un-inhabited-----										Kasba Plantation	625381
1	1	-	14	6	8	730	313	417	Bommawara	625382	
-	-	-	14	6	8	81	33	48	Chikkachimanahalli	625383	
5	2	3	47	30	17	730	268	462	Uganavadi	625384	
-	-	-	6	4	2	135	67	68	Kempalingapura	625385	
-----Un-inhabited-----										Mulli Amanikere	625386
-	-	-	10	9	1	203	99	104	Thimmegowdana Hosahalli	625387	
-----Un-inhabited-----										Akkupet	625388
-----Un-inhabited-----										Upparahalli	625389
-	-	-	5	1	4	82	21	61	Sanne Amanikere	625390	
-	-	-	18	11	7	345	131	214	Chikkasanne	625391	
-	-	-	1	-	1	3	1	2	Bandaramanahalli	625392	
1	1	-	107	93	14	345	119	226	Palya	625393	
-	-	-	11	11	-	360	134	226	Doddappanahalli	625394	
17	2	15	99	58	41	400	160	240	Kempathimmanahalli	625395	
3	-	3	21	3	18	25	12	13	Jogahalli	625396	
5	1	4	73	44	29	1,184	388	796	Sadahalli	625397	
-	-	-	65	10	55	292	102	190	Pujanahalli	625398	
32	8	24	35	28	7	766	296	470	Kannamangala	625399	
-	-	-	-	-	-	50	15	35	Udayagiri	625400	
-----Un-inhabited-----										Akkalenahalli Mallena - Halli	625401
-	-	-	2	2	-	423	166	257	Yerthiganahalli	625402	
-	-	-	3	3	-	253	120	133	Boovanahalli	625403	
-	-	-	4	1	3	694	273	421	Doddasanne	625404	
-----Un-inhabited-----										Hosathota	625405
61	58	3	25	17	8	856	293	563	Bychapura	625406	
1	1	-	48	30	18	777	272	505	Anneswara	625407	
1	1	-	62	45	17	496	193	303	Rayasandra	625408	
-	-	-	3	-	3	238	90	148	Thammenahalli	625409	
-	-	-	-	-	-	16	7	9	Kommasandra	625410	
-	-	-	8	5	3	1,034	384	650	Yaleyur	625411	
-----Un-inhabited-----										Chikkaramanahalli	625412
-	-	-	147	29	118	451	183	268	Hyadala	625413	
-	-	-	-	-	-	66	28	38	Hiriganahalli	625414	
-	-	-	-	-	-	176	82	94	Bediganahalli	625415	

VILLAGE PRIMARY  
C D Block -

Location code number	Name of Village	Area of Village in hectares	Number of households	Total population (including institutional and houseless population)			Population in the age-group 0-6		
				Persons	Males	Females	Persons	Males	Females
1	2	3	4	5	6	7	8	9	10
625416	Channarayapatna Amanikere	76.34							
						-----Un-inhabited-----			
625417	Channarayapatna	322.41	394	1,975	1,010	965	200	102	98
625418	Gokere Bachenhalli	107.58							
						-----Un-inhabited-----			
625419	Mattabaralu	137.19	112	540	279	261	57	29	28
625420	Bammanahalli	131.79	137	635	341	294	87	51	36
625421	Thellohalli Agrahara	125.73	96	457	228	229	38	18	20
625422	Srothreyathellohalli	86.59	117	535	272	263	69	29	40
625423	Polanahalli	335.80	109	606	317	289	72	37	35
625424	Naganayakanahalli	144.34	154	681	321	360	74	30	44
625425	Palya	181.31	101	427	227	200	32	14	18
625426	Doddakurubarahalli	137.07	169	810	405	405	70	36	34
625427	Maradiane	49.91							
						-----Un-inhabited-----			
625428	Ibasapura	296.69	277	1,275	660	615	109	59	50
625429	Gummanahalli	24.42							
						-----Un-inhabited-----			
625430	Gopasandra	82.06	117	545	273	272	30	15	15
625431	Konaginabele	182.45	106	476	234	242	55	24	31
625432	Varadenahalli	170.16	95	414	221	193	30	17	13
625433	Papanahalli	189.90	132	627	317	310	66	35	31
625434	Cheemachanahalli	253.85	191	930	487	443	69	38	31
625435	Muddenahalli	124.72	27	129	63	66	16	5	11
625436	Haralur	184.27	100	602	312	290	81	42	39
625437	Channahalli	173.67	252	1,179	628	551	127	74	53
625438	Agalakote	107.85	55	311	168	143	45	26	19
625439	Bettakote Amanikere	232.95							
						-----Un-inhabited-----			
625440	Bettakote	258.70	197	919	456	463	89	49	40
625441	Reddihalli	82.86	147	712	384	328	64	37	27
625442	Hosahalli	196.18	138	708	371	337	64	24	40
625443	Nallur Amari	21.47							
						-----Un-inhabited-----			
625444	Nallur	252.23	229	1,048	517	531	112	53	59
625445	Nallappanahalli	102.98	52	235	120	115	20	7	13
625446	Mallepura	120.13	136	636	318	318	68	32	36
625447	Balepura	176.54	275	1,254	667	587	122	68	54
625448	Kachipura	55.17							
						-----Un-inhabited-----			
625449	Bidalapura	75.68	193	1,120	572	548	117	49	68
625450	Bidalapura Amanikere	101.78	5	30	20	10	3	1	2
625451	Devanayakanahalli	156.41	172	822	428	394	82	38	44
625452	Mallenahalli	114.64	56	286	157	129	29	18	11
625453	Jonnahalli	363.97	263	1,204	616	588	166	88	78
625454	Baladimmanahalli	174.50	19	98	52	46	7	5	2
625455	Kavadedasarahalli	111.03							
						-----Un-inhabited-----			
625456	Bhatramarenahalli	216.63	197	940	472	468	101	47	54
625457	Kaggalahalli	135.77	145	711	349	362	86	46	40
625458	Kondenahalli	90.72	118	555	261	294	74	31	43
625459	Kotnathevaru	152.69	2	13	8	5	3	1	2
625460	Budigere Amanikere	340.37							
						-----Un-inhabited-----			
625461	Budigere	384.74	1,369	6,109	3,132	2,977	697	369	328
625462	Handrahalli	571.70	364	1,600	803	797	165	79	86
	Gangavara								
625463	Chowdappana Halli	427.11	461	2,282	1,180	1,102	270	145	125
625464	Somathanahalli	459.05	247	1,206	626	580	138	75	63

## PRIMARY CENSUS ABSTRACT

## CENSUS ABSTRACT

Devanahalli

Scheduled Castes population			Scheduled Tribes population			Literates			Name of Village
Persons	Males	Females	Persons	Males	Females	Persons	Males	Females	
11	12	13	14	15	16	17	18	19	2
-----Un-inhabited-----									Channarayapatna Amanikere
233	131	102	445	229	216	1,335	742	593	Channarayapatna Amanikere
-----Un-inhabited-----									Gokere Bachenahalli
52	24	28	356	184	172	321	195	126	Mattabaralu
-	-	-	635	341	294	322	193	129	Bammanahalli
-	-	-	155	79	76	309	172	137	Thellohalli Agrahara
280	137	143	7	3	4	341	201	140	Srothreyathellohalli
154	80	74	276	140	136	411	246	165	Polanahalli
123	62	61	11	5	6	419	232	187	Naganayakanahalli
1	1	-	50	25	25	282	178	104	Palya
260	133	127	-	-	-	553	311	242	Doddakurubarahalli
-----Un-inhabited-----									Maradiane
330	170	160	17	9	8	848	493	355	Ibasapura
-----Un-inhabited-----									Gummanahalli
158	79	79	-	-	-	385	218	167	Gopasandra
425	206	219	-	-	-	233	135	98	Konaginabele
74	38	36	-	-	-	315	185	130	Varadenahalli
188	98	90	8	4	4	405	229	176	Papanahalli
352	175	177	-	-	-	715	408	307	Cheemachanahalli
129	63	66	-	-	-	74	43	31	Muddenahalli
363	192	171	-	-	-	349	196	153	Haralur
187	100	87	293	155	138	783	469	314	Channahalli
-	-	-	137	75	62	160	96	64	Agalakote
-----Un-inhabited-----									Bettakote Amanikere
168	84	84	71	31	40	666	359	307	Bettakote
212	111	101	-	-	-	510	313	197	Reddihalli
58	30	28	10	8	2	507	309	198	Hosahalli
-----Un-inhabited-----									Nallur Amari
217	99	118	31	15	16	761	416	345	Nallur
-	-	-	-	-	-	196	108	88	Nallappanahalli
338	167	171	-	-	-	380	220	160	Mallepura
354	186	168	139	76	63	851	498	353	Balepura
-----Un-inhabited-----									Kachipura
109	64	45	-	-	-	804	451	353	Bidalapura
-	-	-	-	-	-	23	16	7	Bidalapura Amanikere
232	121	111	-	-	-	571	333	238	Devanayakanahalli
95	54	41	4	2	2	209	123	86	Mallenahalli
59	31	28	838	422	416	830	458	372	Jonnahalli
-	-	-	98	52	46	59	32	27	Baladimmanahalli
-----Un-inhabited-----									Kavadedasarahalli
297	146	151	13	7	6	684	383	301	Bhatramarenahalli
189	88	101	-	-	-	529	273	256	Kaggalahalli
11	5	6	540	254	286	328	173	155	Kondenahalli
-	-	-	-	-	-	8	6	2	Kotnathevaru
-----Un-inhabited-----									Budigere Amanikere
908	447	461	79	37	42	4,241	2,325	1,916	Budigere
579	299	280	3	2	1	1,176	648	528	Handrahalli
-----Un-inhabited-----									Gangavara
485	245	240	4	2	2	1,474	869	605	Chowdappana Halli
132	63	69	-	-	-	847	484	363	Somathanahalli



VILLAGE PRIMARY  
C D Block -

Location code number	Name of Village	Illiterates			Total workers			Main workers		
		Persons	Males	Females	Persons	Males	Females	Persons	Males	Females
1	2	20	21	22	23	24	25	26	27	28
625416	Channarayapatna Amanikere				-----Un-inhabited-----					
625417	Channarayapatna	640	268	372	1,098	686	412	1,064	668	396
625418	Gokere Bachenhalli				-----Un-inhabited-----					
625419	Mattabaralu	219	84	135	382	198	184	302	185	117
625420	Bammanahalli	313	148	165	431	227	204	130	95	35
625421	Thellohalli Agrahara	148	56	92	151	131	20	145	128	17
625422	Srothreyathellohalli	194	71	123	195	179	16	190	178	12
625423	Polanahalli	195	71	124	143	125	18	110	108	2
625424	Naganayakanahalli	262	89	173	360	215	145	325	201	124
625425	Palya	145	49	96	147	124	23	133	114	19
625426	Doddakurubarahalli	257	94	163	404	264	140	403	263	140
625427	Maradiane				-----Un-inhabited-----					
625428	Ibasapura	427	167	260	743	420	323	540	305	235
625429	Gummanahalli				-----Un-inhabited-----					
625430	Gopasandra	160	55	105	273	173	100	259	171	88
625431	Konaginabele	243	99	144	282	150	132	224	131	93
625432	Varadenahalli	99	36	63	293	163	130	182	111	71
625433	Papanahalli	222	88	134	394	220	174	270	218	52
625434	Cheemachanahalli	215	79	136	405	300	105	377	293	84
625435	Muddenahalli	55	20	35	61	41	20	61	41	20
625436	Haralur	253	116	137	295	213	82	295	213	82
625437	Channahalli	396	159	237	550	388	162	451	329	122
625438	Agalakote	151	72	79	152	101	51	123	98	25
625439	Bettakote Amanikere				-----Un-inhabited-----					
625440	Bettakote	253	97	156	420	306	114	334	294	40
625441	Reddihalli	202	71	131	396	254	142	275	214	61
625442	Hosahalli	201	62	139	310	232	78	250	199	51
625443	Nallur Amari				-----Un-inhabited-----					
625444	Nallur	287	101	186	535	329	206	531	326	205
625445	Nallappanahalli	39	12	27	101	75	26	97	71	26
625446	Mallepura	256	98	158	244	194	50	232	189	43
625447	Balepura	403	169	234	693	429	264	629	397	232
625448	Kachipura				-----Un-inhabited-----					
625449	Bidalapura	316	121	195	766	414	352	764	413	351
625450	Bidalapura Amanikere	7	4	3	26	18	8	26	18	8
625451	Devanayakanahalli	251	95	156	387	293	94	348	259	89
625452	Mallenahalli	77	34	43	171	99	72	170	99	71
625453	Jonnahalli	374	158	216	464	345	119	322	252	70
625454	Baladimmanahalli	39	20	19	32	29	3	32	29	3
625455	Kavadedasarahalli				-----Un-inhabited-----					
625456	Bhatramarenahalli	256	89	167	364	284	80	350	281	69
625457	Kaggalahalli	182	76	106	258	223	35	244	213	31
625458	Kondenahalli	227	88	139	255	166	89	255	166	89
625459	Kotnathevaru	5	2	3	6	6	-	6	6	-
625460	Budigere Amanikere				-----Un-inhabited-----					
625461	Budigere	1,868	807	1,061	2,829	1,916	913	2,302	1,639	663
625462	Handrahalli	424	155	269	796	501	295	335	307	28
	Gangavara									
625463	Chowdappana Halli	808	311	497	1,607	853	754	1,267	716	551
625464	Somathanahalli	359	142	217	591	397	194	527	381	146

## PRIMARY CENSUS ABSTRACT

CENSUS ABSTRACT  
Devanahalli

## Industrial category of main workers

Household industry												Name of Village 2
Cultivators			Agricultural labourers			workers			Other workers			
Persons	Males	Females	Persons	Males	Females	Persons	Males	Females	Persons	Males	Females	
29	30	31	32	33	34	35	36	37	38	39	40	
-----Un-inhabited-----												Channarayapatna Amanikere
646	438	208	236	124	112	9	5	4	173	101	72	Channarayapatna
-----Un-inhabited-----												Gokere Bachenahalli
190	132	58	80	30	50	2	1	1	30	22	8	Mattabaralu
54	48	6	18	11	7	-	-	-	58	36	22	Bammanahalli
59	57	2	3	3	-	-	-	-	83	68	15	Thellohalli Agrahara
94	88	6	89	83	6	-	-	-	7	7	-	Srothreyathellohalli
102	100	2	6	6	-	-	-	-	2	2	-	Polanahalli
218	132	86	61	37	24	1	1	-	45	31	14	Naganayakanahalli
57	54	3	27	17	10	2	1	1	47	42	5	Palya
196	129	67	138	80	58	-	-	-	69	54	15	Doddakurubarahalli
-----Un-inhabited-----												Maradiane
388	219	169	55	15	40	1	1	-	96	70	26	Ibasapura
-----Un-inhabited-----												Gummanahalli
144	112	32	100	49	51	4	1	3	11	9	2	Gopasandra
42	32	10	172	94	78	3	2	1	7	3	4	Konaginabele
64	53	11	82	38	44	12	8	4	24	12	12	Varadenahalli
99	87	12	71	47	24	1	1	-	99	83	16	Papanahalli
216	204	12	97	42	55	3	3	-	61	44	17	Cheemachanahalli
29	22	7	25	14	11	-	-	-	7	5	2	Muddenahalli
114	107	7	166	94	72	-	-	-	15	12	3	Haralur
239	184	55	108	70	38	2	1	1	102	74	28	Channahalli
50	47	3	50	31	19	-	-	-	23	20	3	Agalakote
-----Un-inhabited-----												Bettakote Amanikere
169	161	8	13	9	4	-	-	-	152	124	28	Bettakote
110	107	3	75	41	34	1	1	-	89	65	24	Reddihalli
109	93	16	21	16	5	16	5	11	104	85	19	Hosahalli
-----Un-inhabited-----												Nallur Amari
201	114	87	157	86	71	18	12	6	155	114	41	Nallur
88	65	23	4	1	3	1	1	-	4	4	-	Nallappanahalli
72	70	2	90	58	32	5	5	-	65	56	9	Mallepura
332	185	147	132	79	53	4	2	2	161	131	30	Balepura
-----Un-inhabited-----												Kachipura
589	296	293	88	39	49	-	-	-	87	78	9	Bidalapura
20	12	8	3	3	-	-	-	-	3	3	-	Bidalapura Amanikere
272	205	67	57	37	20	-	-	-	19	17	2	Devanayakanahalli
86	45	41	39	17	22	-	-	-	45	37	8	Mallenahalli
242	197	45	23	8	15	5	4	1	52	43	9	Jonnahalli
17	16	1	7	6	1	1	1	-	7	6	1	Baladimmanahalli
-----Un-inhabited-----												Kavadedasarahalli
218	177	41	51	31	20	2	1	1	79	72	7	Bhatramarenahalli
211	190	21	3	3	-	2	2	-	28	18	10	Kaggalahalli
105	76	29	8	2	6	-	-	-	142	88	54	Kondenahalli
6	6	-	-	-	-	-	-	-	-	-	-	Kotnathevaru
-----Un-inhabited-----												Budigere Amanikere
715	497	218	369	233	136	102	65	37	1,116	844	272	Budigere
209	199	10	56	43	13	8	8	-	62	57	5	Handrahalli
-----Un-inhabited-----												Gangavara
1,024	555	469	28	13	15	7	3	4	208	145	63	Chowdappana Halli
347	256	91	58	38	20	4	4	-	118	83	35	Somathanahalli

VILLAGE PRIMARY  
C D Block -

Location code		Industrial category								
		Marginal workers			Cultivators			Agricultural labourers		
number	Name of Village	Persons	Males	Females	Persons	Males	Females	Persons	Males	Females
1	2	41	42	43	44	45	46	47	48	49
625416	Channarayapatna Amanikere									
					-----Un-inhabited-----					
625417	Channarayapatna	34	18	16	4	2	2	19	9	10
625418	Gokere Bachenhalli				-----Un-inhabited-----					
625419	Mattabaralu	80	13	67	49	9	40	28	4	24
625420	Bammanahalli	301	132	169	54	30	24	51	13	38
625421	Thellohalli Agrahara	6	3	3	-	-	-	1	-	1
625422	Srothreyathellohalli	5	1	4	2	-	2	-	-	-
625423	Polanahalli	33	17	16	1	1	-	6	2	4
625424	Naganayakanahalli	35	14	21	7	2	5	7	2	5
625425	Palya	14	10	4	2	2	-	2	2	-
625426	Doddakurubarahalli	1	1	-	1	1	-	-	-	-
625427	Maradiane				-----Un-inhabited-----					
625428	Ibasapura	203	115	88	6	5	1	137	64	73
625429	Gummanahalli				-----Un-inhabited-----					
625430	Gopasandra	14	2	12	2	-	2	3	-	3
625431	Konaginabele	58	19	39	16	4	12	37	12	25
625432	Varadenahalli	111	52	59	8	4	4	39	22	17
625433	Papanahalli	124	2	122	-	-	-	-	-	-
625434	Cheemachanahalli	28	7	21	8	3	5	17	1	16
625435	Muddenahalli	-	-	-	-	-	-	-	-	-
625436	Haralur	-	-	-	-	-	-	-	-	-
625437	Channahalli	99	59	40	18	1	17	53	37	16
625438	Agalakote	29	3	26	-	-	-	29	3	26
625439	Bettakote Amanikere				-----Un-inhabited-----					
625440	Bettakote	86	12	74	-	-	-	26	2	24
625441	Reddihalli	121	40	81	-	-	-	52	11	41
625442	Hosahalli	60	33	27	5	2	3	18	13	5
625443	Nallur Amari				-----Un-inhabited-----					
625444	Nallur	4	3	1	1	1	-	-	-	-
625445	Nallappanahalli	4	4	-	2	2	-	-	-	-
625446	Mallepura	12	5	7	3	1	2	2	1	1
625447	Balepura	64	32	32	6	2	4	25	13	12
625448	Kachipura				-----Un-inhabited-----					
625449	Bidalapura	2	1	1	-	-	-	-	-	-
625450	Bidalapura Amanikere	-	-	-	-	-	-	-	-	-
625451	Devanayakanahalli	39	34	5	-	-	-	39	34	5
625452	Mallenahalli	1	-	1	-	-	-	-	-	-
625453	Jonnahalli	142	93	49	10	6	4	1	1	-
625454	Baladimmanahalli	-	-	-	-	-	-	-	-	-
625455	Kavadedasarahalli				-----Un-inhabited-----					
625456	Bhatramarenahalli	14	3	11	1	-	1	2	-	2
625457	Kaggalahalli	14	10	4	10	7	3	-	-	-
625458	Kondenahalli	-	-	-	-	-	-	-	-	-
625459	Kotnathevaru	-	-	-	-	-	-	-	-	-
625460	Budigere Amanikere				-----Un-inhabited-----					
625461	Budigere	527	277	250	7	3	4	51	23	28
625462	Handrahalli	461	194	267	7	7	-	137	58	79
	Gangavara									
625463	Chowdappana Halli	340	137	203	31	13	18	43	19	24
625464	Somathanahalli	64	16	48	47	10	37	9	3	6

## PRIMARY CENSUS ABSTRACT

## CENSUS ABSTRACT

## Devanahalli

of marginal workers

Household industry workers			Other workers			Non-workers			Name of Village	Location code number
Persons	Males	Females	Persons	Males	Females	Persons	Males	Females		
50	51	52	53	54	55	56	57	58	2	1
-----Un-inhabited-----									Channarayapatna	
									Amanikere	625416
1	1	-	10	6	4	877	324	553	Channarayapatna	625417
-----Un-inhabited-----									Gokere Bachenhalli	625418
-	-	-	3	-	3	158	81	77	Mattabaralu	625419
-	-	-	196	89	107	204	114	90	Bammanahalli	625420
-	-	-	5	3	2	306	97	209	Thellohalli Agrahara	625421
-	-	-	3	1	2	340	93	247	Srothreyathellohalli	625422
-	-	-	26	14	12	463	192	271	Polanahalli	625423
1	-	1	20	10	10	321	106	215	Naganayakanahalli	625424
-	-	-	10	6	4	280	103	177	Palya	625425
-	-	-	-	-	-	406	141	265	Doddakurubarahalli	625426
-----Un-inhabited-----									Maradiane	625427
1	1	-	59	45	14	532	240	292	Ibasapura	625428
-----Un-inhabited-----									Gummanahalli	625429
4	1	3	5	1	4	272	100	172	Gopasandra	625430
-	-	-	5	3	2	194	84	110	Konaginabele	625431
14	7	7	50	19	31	121	58	63	Varadenahalli	625432
-	-	-	124	2	122	233	97	136	Papanahalli	625433
-	-	-	3	3	-	525	187	338	Cheemachanahalli	625434
-	-	-	-	-	-	68	22	46	Muddenahalli	625435
-	-	-	-	-	-	307	99	208	Haralur	625436
-	-	-	28	21	7	629	240	389	Channahalli	625437
-	-	-	-	-	-	159	67	92	Agalakote	625438
-----Un-inhabited-----									Bettakote Amanikere	625439
-	-	-	60	10	50	499	150	349	Bettakote	625440
1	1	-	68	28	40	316	130	186	Reddihalli	625441
21	10	11	16	8	8	398	139	259	Hosahalli	625442
-----Un-inhabited-----									Nallur Amari	625443
-	-	-	3	2	1	513	188	325	Nallur	625444
-	-	-	2	2	-	134	45	89	Nallappanahalli	625445
-	-	-	7	3	4	392	124	268	Mallepura	625446
2	1	1	31	16	15	561	238	323	Balepura	625447
-----Un-inhabited-----									Kachipura	625448
-	-	-	2	1	1	354	158	196	Bidalapura	625449
-	-	-	-	-	-	4	2	2	Bidalapura Amanikere	625450
-	-	-	-	-	-	435	135	300	Devanayakanahalli	625451
-	-	-	1	-	1	115	58	57	Mallenahalli	625452
23	8	15	108	78	30	740	271	469	Jannahalli	625453
-	-	-	-	-	-	66	23	43	Baladimmanahalli	625454
-----Un-inhabited-----									Kavadedasarahalli	625455
-	-	-	11	3	8	576	188	388	Bhatramarenahalli	625456
-	-	-	4	3	1	453	126	327	Kaggalahalli	625457
-	-	-	-	-	-	300	95	205	Kondenahalli	625458
-	-	-	-	-	-	7	2	5	Kotnathevaru	625459
-----Un-inhabited-----									Budigere Amanikere	625460
150	50	100	319	201	118	3,280	1,216	2,064	Budigere	625461
168	21	147	149	108	41	804	302	502	Handrahalli	625462
									Gangavara	
2	1	1	264	104	160	675	327	348	Chowdappana Halli	625463
3	1	2	5	2	3	615	229	386	Somathanahalli	625464

**VILLAGE PRIMARY**  
**C D Block -**

Location code number	Name of Village	Area of Village in hectares	Number of households	Total population (including institutional and houseless population)			Population in the age-group 0-6			
				Persons	Males	Females	Persons	Males	Females	
1	2	3	4	5	6	7	8	9	10	
<b>0172</b>	<b>Hosakote (Total)</b>	<b>53,344.94</b>	<b>46,980</b>	<b>2,13,838</b>	<b>1,11,038</b>	<b>1,02,800</b>	<b>24,203</b>	<b>12,582</b>	<b>11,621</b>	
<b>0172</b>	<b>Hosakote (Rural)</b>	<b>53,344.94</b>	<b>46,980</b>	<b>2,13,838</b>	<b>1,11,038</b>	<b>1,02,800</b>	<b>24,203</b>	<b>12,582</b>	<b>11,621</b>	
<b>0172</b>	<b>Hosakote (Urban)</b>	<b>0.00</b>	<b>-</b>	<b>-</b>	<b>-</b>	<b>-</b>	<b>-</b>	<b>-</b>	<b>-</b>	
<b>RURAL</b>										
625465	Thimmappanahalli	200.88	117	540	280	260	52	29	23	
625466	Theneyur	534.45	112	588	312	276	46	20	26	
625467	Chikkakurubarahalli	54.28	9	36	19	17	1	1	-	
625468	Imanahalli	42.74	1	10	5	5	1	-	1	
625469	Shivapura	27.78			-----Un-inhabited-----					
625470	Anupahalli	120.87	212	939	478	461	111	58	53	
625471	Esthur Amanikere	32.76			-----Un-inhabited-----					
625472	Esthur Hosahalli	165.58	140	686	340	346	77	43	34	
625473	Ralkunte	131.49	99	488	238	250	64	32	32	
625474	Esthur	140.14	147	669	339	330	55	34	21	
625475	Cheemasandra	138.78	136	561	287	274	71	41	30	
625476	Dimbahalli	145.28	8	32	16	16	2	-	2	
625477	Balenahalli	135.00	51	225	118	107	22	7	15	
625478	Haniyur	109.74	5	15	8	7	3	2	1	
625479	Dyavasandra	99.16	55	314	153	161	40	24	16	
625480	Bendiganahalli	253.59	127	596	341	255	54	32	22	
625481	Chikkaralagere	129.75	61	308	156	152	31	12	19	
Kachipuradakambada										
625482	Beedu	57.69	2	16	7	9	-	-	-	
625483	Mattabarlur	61.53			-----Un-inhabited-----					
625484	Shantanapura	122.69	7	27	13	14	4	2	2	
625485	Bathiganahalli	155.10	1	4	2	2	-	-	-	
625486	Nallaganahalli	56.33	34	176	95	81	21	11	10	
625487	Ankonahalli	55.59	64	285	165	120	31	20	11	
625488	Arasanahalli	66.14	166	857	449	408	91	49	42	
625489	Ramapura	57.17	31	133	71	62	21	11	10	
625490	Kadaranapura	49.25	60	265	143	122	18	10	8	
625491	Sulibele	574.50	2,014	9,587	4,905	4,682	1,217	623	594	
625492	Siddanahalli	55.35	94	438	221	217	54	28	26	
625493	Thammarasanahalli	177.96	102	522	277	245	71	41	30	
625494	Doddaralagere	211.69	184	800	422	378	70	40	30	
625495	Sashimakanahalli	85.33	44	190	106	84	27	13	14	
625496	Aralagere Amanikere	15.65			-----Un-inhabited-----					
Thammarayasandra										
625497	Agrahara	160.76	116	526	273	253	68	32	36	
625498	Srinivasapura	128.17	1	8	5	3	-	-	-	
625499	Bavapura	236.74	135	644	328	316	68	37	31	
625500	Hosadimbahalli	75.02	26	125	67	58	17	10	7	
625501	Bhuvanahalli	295.92	123	592	294	298	58	26	32	
625502	Pulimanchi	62.54			-----Un-inhabited-----					
625503	Gullahalli	518.91	216	1,059	537	522	121	61	60	
625504	Chowdasandra	11.08			-----Un-inhabited-----					
625505	Vanamanahalli	116.41			-----Un-inhabited-----					
625506	Bettahalli	183.90	118	563	296	267	59	32	27	
625507	Giddappanahalli	164.64	272	1,420	761	659	168	90	78	
625508	Kodipura	64.86			-----Un-inhabited-----					
625509	Valagerepura	73.97	109	536	289	247	68	37	31	
625510	Attibele	253.88	338	1,564	819	745	152	86	66	
625511	Yenagunte	267.17	298	1,388	702	686	140	58	82	
625512	Yethinavadeyapurapur	28.42	37	159	82	77	16	11	5	
625513	Sadappanahalli	238.33	120	500	247	253	50	28	22	
625514	M.Sathyawara	221.33	170	806	437	369	103	59	44	
625515	Kammasandra	292.82	279	1,349	686	663	119	61	58	
625516	Hasigala	237.67	280	1,317	663	654	144	69	75	
625517	Thimmasandra	105.79	130	533	282	251	60	29	31	
625518	Shivadenahalli	49.56	70	269	136	133	30	14	16	
625519	Sonnahallipura	259.70	223	1,066	551	515	93	41	52	

## PRIMARY CENSUS ABSTRACT

## CENSUS ABSTRACT

Hosakote

Scheduled Castes population			Scheduled Tribes population			Literates			Name of Village 2
Persons	Males	Females	Persons	Males	Females	Persons	Males	Females	
11	12	13	14	15	16	17	18	19	
52,008	26,184	25,824	8,113	4,208	3,905	1,43,733	81,828	61,905	Hosakote (Total)
52,008	26,184	25,824	8,113	4,208	3,905	1,43,733	81,828	61,905	Hosakote (Rural)
-	-	-	-	-	-	-	-	-	Hosakote (Urban)
<b>RURAL</b>									
131	69	62	6	4	2	371	212	159	Thimmappanahalli
123	70	53	3	1	2	408	252	156	Theneyur
-	-	-	-	-	-	33	18	15	Chikkakurubarahalli
-	-	-	-	-	-	7	4	3	Imanahalli
-----Un-inhabited-----									
282	148	134	-	-	-	509	305	204	Shivapura
-----Un-inhabited-----									
261	121	140	-	-	-	452	242	210	Anupahalli
-----Un-inhabited-----									
292	140	152	1	-	1	332	177	155	Esthur Amanikere
211	105	106	-	-	-	429	259	170	Esthur Hosahalli
214	105	109	19	11	8	355	200	155	Ralkunte
15	9	6	8	3	5	24	13	11	Esthur
41	19	22	52	28	24	132	89	43	Cheemasandra
-	-	-	-	-	-	-	-	-	Dimbahalli
161	70	91	65	39	26	194	109	85	Balenahalli
166	96	70	2	2	-	446	288	158	Haniyur
107	54	53	26	9	17	201	121	80	Dyavasandra
-----Un-inhabited-----									
-	-	-	-	-	-	15	7	8	Bendiganahalli
-----Un-inhabited-----									
4	3	1	9	5	4	16	10	6	Chikkaralagere
-	-	-	-	-	-	3	1	2	Kachipuradakambada
6	3	3	29	15	14	130	77	53	Beedu
-	-	-	-	-	-	197	126	71	Mattabaru
120	55	65	4	2	2	502	295	207	Shantanapura
-	-	-	-	-	-	79	43	36	Bathiganahalli
109	62	47	-	-	-	149	90	59	Nallaganahalli
1,214	612	602	1,086	542	544	6,312	3,467	2,845	Ankonahalli
165	79	86	273	142	131	255	144	111	Arasanahalli
44	26	18	1	1	-	265	135	130	Ramapura
355	176	179	51	33	18	537	316	221	Kadaranapura
80	45	35	19	11	8	112	74	38	Sulibele
-----Un-inhabited-----									
95	51	44	-	-	-	348	206	142	Siddanahalli
-	-	-	-	-	-	5	4	1	Thammarasanahalli
144	69	75	88	44	44	416	236	180	Doddaralagere
32	19	13	-	-	-	68	39	29	Sashimakanahalli
210	98	112	-	-	-	357	196	161	Aralagere Amanikere
-----Un-inhabited-----									
197	96	101	20	10	10	657	390	267	Thammarayasandra
-----Un-inhabited-----									
242	129	113	-	-	-	379	216	163	Agrahara
172	86	86	122	68	54	898	506	392	Srinivasapura
-----Un-inhabited-----									
7	5	2	278	153	125	349	221	128	Bavapura
337	169	168	10	6	4	1,096	638	458	Hosadimbahalli
519	255	264	-	-	-	850	502	348	Bhuvanahalli
36	20	16	-	-	-	110	63	47	Pulimanchi
203	99	104	-	-	-	318	179	139	Gullahalli
176	96	80	-	-	-	522	318	204	Chowdasandra
237	113	124	36	19	17	981	535	446	Vanamanahalli
426	206	220	1	-	1	867	491	376	Bettahalli
121	66	55	3	2	1	389	225	164	Giddappanahalli
190	93	97	5	3	2	184	109	75	Kodipura
262	134	128	2	1	1	782	449	333	Valagerepura
-----Un-inhabited-----									
337	169	168	10	6	4	1,096	638	458	Attibele
519	255	264	-	-	-	850	502	348	Yenagunte
36	20	16	-	-	-	110	63	47	Yethinavadeyarapura
203	99	104	-	-	-	318	179	139	Sadappanahalli
176	96	80	-	-	-	522	318	204	M.Sathyawara
237	113	124	36	19	17	981	535	446	Kammasandra
426	206	220	1	-	1	867	491	376	Hasigala
121	66	55	3	2	1	389	225	164	Thimmasandra
190	93	97	5	3	2	184	109	75	Shivadenahalli
262	134	128	2	1	1	782	449	333	Sonnahallipura

**VILLAGE PRIMARY**  
**C D Block -**

Location code number	Name of Village	Illiterates			Total workers			Main workers		
		Persons	Males	Females	Persons	Males	Females	Persons	Males	Females
1	2	20	21	22	23	24	25	26	27	28
<b>0172</b>	<b>Hosakote (Total)</b>	<b>70,105</b>	<b>29,210</b>	<b>40,895</b>	<b>97,751</b>	<b>68,774</b>	<b>28,977</b>	<b>84,918</b>	<b>62,167</b>	<b>22,751</b>
<b>0172</b>	<b>Hosakote (Rural)</b>	<b>70,105</b>	<b>29,210</b>	<b>40,895</b>	<b>97,751</b>	<b>68,774</b>	<b>28,977</b>	<b>84,918</b>	<b>62,167</b>	<b>22,751</b>
<b>0172</b>	<b>Hosakote (Urban)</b>	-	-	-	-	-	-	-	-	-
<b>RURAL</b>										
625465	Thimmappanahalli	169	68	101	226	181	45	215	176	39
625466	Theneyur	180	60	120	242	194	48	226	184	42
625467	Chikkakurubarahalli	3	1	2	15	14	1	15	14	1
625468	Imanahalli	3	1	2	4	4	-	4	4	-
625469	Shivapura	-----Un-inhabited-----								
625470	Anupahalli	430	173	257	526	313	213	342	297	45
625471	Esthur Amanikere	-----Un-inhabited-----								
625472	Esthur Hosahalli	234	98	136	408	211	197	347	188	159
625473	Ralkunte	156	61	95	240	150	90	85	61	24
625474	Esthur	240	80	160	240	193	47	240	193	47
625475	Cheemasandra	206	87	119	348	172	176	149	137	12
625476	Dimbahalli	8	3	5	21	11	10	11	10	1
625477	Balenahalli	93	29	64	89	84	5	89	84	5
625478	Haniyur	15	8	7	10	5	5	10	5	5
625479	Dyavasandra	120	44	76	132	83	49	106	77	29
625480	Bendiganahalli	150	53	97	239	199	40	185	172	13
625481	Chikkaralagere	107	35	72	121	91	30	119	91	28
Kachipuradakambada										
625482	Beedu	1	-	1	4	3	1	4	3	1
625483	Mattabarlu	-----Un-inhabited-----								
625484	Shantanapura	11	3	8	17	8	9	13	7	6
625485	Bathiganahalli	1	1	-	-	-	-	-	-	-
625486	Nallaganahalli	46	18	28	78	57	21	64	53	11
625487	Ankonahalli	88	39	49	191	115	76	191	115	76
625488	Arasanahalli	355	154	201	375	287	88	244	214	30
625489	Ramapura	54	28	26	71	43	28	71	43	28
625490	Kadaranapura	116	53	63	168	92	76	168	92	76
625491	Sulibebe	3,275	1,438	1,837	3,599	2,742	857	3,378	2,604	774
625492	Siddanahalli	183	77	106	160	138	22	160	138	22
625493	Thammarasanahalli	257	142	115	170	145	25	168	144	24
625494	Doddaralagere	263	106	157	450	251	199	391	219	172
625495	Sashimakanahalli	78	32	46	93	60	33	65	43	22
625496	Aralagere Amanikere	-----Un-inhabited-----								
Thammarayasandra										
625497	Agrahara	178	67	111	265	176	89	186	132	54
625498	Srinivasapura	3	1	2	3	2	1	3	2	1
625499	Bavapura	228	92	136	358	200	158	354	200	154
625500	Hosadimbahalli	57	28	29	72	41	31	72	41	31
625501	Bhuvanahalli	235	98	137	348	214	134	235	199	36
625502	Pulimanchi	-----Un-inhabited-----								
625503	Gullahalli	402	147	255	527	329	198	363	303	60
625504	Chowdasandra	-----Un-inhabited-----								
625505	Vanamanahalli	-----Un-inhabited-----								
625506	Bettahalli	184	80	104	281	188	93	278	186	92
625507	Giddappanahalli	522	255	267	641	497	144	537	473	64
625508	Kodipura	-----Un-inhabited-----								
625509	Valagerepura	187	68	119	263	179	84	259	176	83
625510	Attibebe	468	181	287	665	511	154	409	369	40
625511	Yenagunte	538	200	338	841	532	309	685	470	215
625512	Yethinavadeyarpura	49	19	30	66	50	16	63	50	13
625513	Sadappanahalli	182	68	114	223	158	65	207	152	55
625514	M.Sathyawara	284	119	165	344	281	63	318	271	47
625515	Kammasandra	368	151	217	559	337	222	260	179	81
625516	Hasigala	450	172	278	616	429	187	609	424	185
625517	Thimmasandra	144	57	87	240	172	68	178	151	27
625518	Shivadenahalli	85	27	58	143	85	58	92	69	23
625519	Sonnahallipura	284	102	182	578	362	216	566	357	209

PRIMARY CENSUS ABSTRACT

**CENSUS ABSTRACT**

Hosakote

Industrial category of main workers													Name of Village 2
Household industry													
Cultivators			Agricultural labourers			workers			Other workers				
Persons	Males	Females	Persons	Males	Females	Persons	Males	Females	Persons	Males	Females		
29	30	31	32	33	34	35	36	37	38	39	40		
29,152	22,297	6,855	16,647	9,525	7,122	1,894	1,325	569	37,225	29,020	8,205	<b>Hosakote (Total)</b>	
29,152	22,297	6,855	16,647	9,525	7,122	1,894	1,325	569	37,225	29,020	8,205	<b>Hosakote (Rural)</b>	
-	-	-	-	-	-	-	-	-	-	-	-	<b>Hosakote (Urban)</b>	
<b>RURAL</b>													
138	118	20	36	24	12	-	-	-	41	34	7	Thimmappanahalli	
112	110	2	90	53	37	6	6	-	18	15	3	Theneyur	
13	12	1	-	-	-	-	-	-	2	2	-	Chikkakurubarahalli	
3	3	-	-	-	-	-	-	-	1	1	-	Imanahalli	
-----Un-inhabited-----													
165	153	12	91	66	25	-	-	-	86	78	8	Shivapura	
-----Un-inhabited-----													
275	151	124	32	16	16	-	-	-	40	21	19	Esthur Hosahalli	
30	23	7	10	6	4	5	4	1	40	28	12	Ralkunte	
100	99	1	114	77	37	3	2	1	23	15	8	Esthur	
76	74	2	16	13	3	-	-	-	57	50	7	Cheemasandra	
2	2	-	1	1	-	-	-	-	8	7	1	Dimbahalli	
-	-	-	77	76	1	-	-	-	12	8	4	Balannahalli	
-	-	-	-	-	-	-	-	-	10	5	5	Haniyur	
31	29	2	16	6	10	1	1	-	58	41	17	Dyavasandra	
68	68	-	36	31	5	2	2	-	79	71	8	Bendiganahalli	
41	40	1	39	20	19	2	2	-	37	29	8	Chikkaralagere	
Kachipuradakambada													
2	2	-	2	1	1	-	-	-	-	-	-	Beedu	
-----Un-inhabited-----													
2	2	-	8	4	4	-	-	-	3	1	2	Mattabarlu	
-	-	-	-	-	-	-	-	-	-	-	-	Shantanapura	
48	43	5	1	-	1	2	1	1	13	9	4	Bathiganahalli	
185	109	76	-	-	-	-	-	-	6	6	-	Nallaganahalli	
168	164	4	9	7	2	2	2	-	65	41	24	Ankonahalli	
66	38	28	4	4	-	-	-	-	1	1	-	Arasanahalli	
99	55	44	69	37	32	-	-	-	-	-	-	Ramapura	
371	299	72	720	497	223	248	190	58	2,039	1,618	421	Kadaranapura	
54	54	-	60	51	9	2	2	-	44	31	13	Sulibele	
26	22	4	1	1	-	11	3	8	130	118	12	Siddanahalli	
37	25	12	112	44	68	7	7	-	235	143	92	Thammarasanahalli	
19	19	-	1	-	1	-	-	-	45	24	21	Doddaralagere	
-----Un-inhabited-----													
Aralagere Amanikere													
91	90	1	2	2	-	-	-	-	93	40	53	Thammarayasandra	
2	2	-	-	-	-	-	-	-	1	-	1	Agrahara	
173	141	32	54	28	26	3	-	3	124	31	93	Srinivasapura	
34	28	6	14	9	5	1	-	1	23	4	19	Bavapura	
102	98	4	70	45	25	2	2	-	61	54	7	Hosadimbahalli	
-----Un-inhabited-----													
108	103	5	114	76	38	-	-	-	141	124	17	Bhuvanahalli	
-----Un-inhabited-----													
-----Un-inhabited-----													
96	72	24	121	62	59	1	1	-	60	51	9	Pulimanchi	
106	102	4	140	116	24	7	5	2	284	250	34	Gullahalli	
-----Un-inhabited-----													
36	36	-	121	47	74	-	-	-	102	93	9	Chowdasandra	
249	228	21	18	13	5	12	11	1	130	117	13	Vanamanahalli	
294	248	46	200	95	105	20	2	18	171	125	46	Bettahalli	
35	32	3	16	11	5	-	-	-	12	7	5	Giddappanahalli	
52	51	1	96	51	45	-	-	-	59	50	9	Kodipura	
142	134	8	97	67	30	-	-	-	79	70	9	Valagerepura	
134	92	42	9	8	1	12	12	-	105	67	38	Attibele	
152	117	35	241	141	100	37	27	10	179	139	40	Yenagunte	
99	88	11	47	34	13	4	4	-	28	25	3	Yethinavadeyarapura	
17	16	1	64	44	20	1	1	-	10	8	2	Sadappanahalli	
295	169	126	135	69	66	-	-	-	136	119	17	M.Sathyawara	
Kammasandra													
Hasigala													
Thimmasandra													
Shivadenahalli													
Sonnahallipura													



**VILLAGE PRIMARY**  
**C D Block -**

Location code		Industrial category								
		Marginal workers			Cultivators			Agricultural labourers		
number	Name of Village	Persons	Males	Females	Persons	Males	Females	Persons	Males	Females
1	2	41	42	43	44	45	46	47	48	49
<b>0172</b>	<b>Hosakote (Total)</b>	<b>12,833</b>	<b>6,607</b>	<b>6,226</b>	<b>1,961</b>	<b>933</b>	<b>1,028</b>	<b>4,468</b>	<b>1,880</b>	<b>2,588</b>
<b>0172</b>	<b>Hosakote (Rural)</b>	<b>12,833</b>	<b>6,607</b>	<b>6,226</b>	<b>1,961</b>	<b>933</b>	<b>1,028</b>	<b>4,468</b>	<b>1,880</b>	<b>2,588</b>
<b>0172</b>	<b>Hosakote (Urban)</b>	-	-	-	-	-	-	-	-	-
<b>RURAL</b>										
625465	Thimmappanahalli	11	5	6	4	1	3	1	-	1
625466	Theneyur	16	10	6	2	1	1	2	1	1
625467	Chikkakurubarahalli	-	-	-	-	-	-	-	-	-
625468	Imanahalli	-	-	-	-	-	-	-	-	-
625469	Shivapura	-----Un-inhabited-----								
625470	Anupahalli	184	16	168	61	7	54	71	8	63
625471	Esthur Amanikere	-----Un-inhabited-----								
625472	Esthur Hosahalli	61	23	38	2	-	2	15	6	9
625473	Ralkunte	155	89	66	6	4	2	7	3	4
625474	Esthur	-	-	-	-	-	-	-	-	-
625475	Cheemasandra	199	35	164	133	20	113	36	4	32
625476	Dimbahalli	10	1	9	4	1	3	3	-	3
625477	Balenahalli	-	-	-	-	-	-	-	-	-
625478	Haniyur	-	-	-	-	-	-	-	-	-
625479	Dyavasandra	26	6	20	1	-	1	19	5	14
625480	Bendiganahalli	54	27	27	3	3	-	10	4	6
625481	Chikkalalagere	2	-	2	-	-	-	2	-	2
Kachipuradakambada										
625482	Beedu	-	-	-	-	-	-	-	-	-
625483	Mattabarlu	-----Un-inhabited-----								
625484	Shantanapura	4	1	3	-	-	-	4	1	3
625485	Bathiganahalli	-	-	-	-	-	-	-	-	-
625486	Nallaganahalli	14	4	10	-	-	-	4	1	3
625487	Ankonahalli	-	-	-	-	-	-	-	-	-
625488	Arasanahalli	131	73	58	2	1	1	66	22	44
625489	Ramapura	-	-	-	-	-	-	-	-	-
625490	Kadaranapura	-	-	-	-	-	-	-	-	-
625491	Sulibele	221	138	83	17	10	7	21	10	11
625492	Siddanahalli	-	-	-	-	-	-	-	-	-
625493	Thammarasanahalli	2	1	1	-	-	-	-	-	-
625494	Doddaralagere	59	32	27	5	3	2	17	5	12
625495	Sashimakanahalli	28	17	11	-	-	-	26	15	11
625496	Aralagere Amanikere	-----Un-inhabited-----								
Thammarayasandra										
625497	Agrahara	79	44	35	1	1	-	30	20	10
625498	Srinivasapura	-	-	-	-	-	-	-	-	-
625499	Bavapura	4	-	4	-	-	-	-	-	-
625500	Hosadimbahalli	-	-	-	-	-	-	-	-	-
625501	Bhuvanahalli	113	15	98	3	-	3	81	14	67
625502	Pulimanchi	-----Un-inhabited-----								
625503	Gullahalli	164	26	138	10	6	4	128	12	116
625504	Chowdasandra	-----Un-inhabited-----								
625505	Vanamanahalli	-----Un-inhabited-----								
625506	Bettahalli	3	2	1	-	-	-	3	2	1
625507	Giddappanahalli	104	24	80	2	1	1	47	12	35
625508	Kodipura	-----Un-inhabited-----								
625509	Valagerepura	4	3	1	-	-	-	-	-	-
625510	Attibele	256	142	114	20	10	10	139	66	73
625511	Yenagunte	156	62	94	72	19	53	9	5	4
625512	Yethinavadeyapurapur	3	-	3	3	-	3	-	-	-
625513	Sadappanahalli	16	6	10	3	3	-	6	1	5
625514	M.Sathyawara	26	10	16	2	1	1	2	-	2
625515	Kammasandra	299	158	141	10	5	5	153	69	84
625516	Hasigala	7	5	2	1	1	-	3	2	1
625517	Thimmasandra	62	21	41	7	-	7	29	13	16
625518	Shivadenahalli	51	16	35	5	1	4	37	13	24
625519	Sonnahallipura	12	5	7	1	-	1	5	2	3

## PRIMARY CENSUS ABSTRACT

## CENSUS ABSTRACT

Hosakote

of marginal workers

									Location	
									code	
Household industry workers			Other workers			Non-workers			Name of Village	number
Persons	Males	Females	Persons	Males	Females	Persons	Males	Females	2	1
50	51	52	53	54	55	56	57	58		
1,028	474	554	5,376	3,320	2,056	1,16,087	42,264	73,823	Hosakote (Total)	0172
1,028	474	554	5,376	3,320	2,056	1,16,087	42,264	73,823	Hosakote (Rural)	0172
-	-	-	-	-	-	-	-	-	Hosakote (Urban)	0172
<b>RURAL</b>										
-	-	-	6	4	2	314	99	215	Thimmappannahalli	625465
-	-	-	12	8	4	346	118	228	Theneyur	625466
-	-	-	-	-	-	21	5	16	Chikkakurubarahalli	625467
-	-	-	-	-	-	6	1	5	Imanahalli	625468
-----Un-inhabited-----										
-	-	-	52	1	51	413	165	248	Shivapura	625469
-----Un-inhabited-----										
7	4	3	37	13	24	278	129	149	Esthur Hosahalli	625472
2	1	1	140	81	59	248	88	160	Ralkunte	625473
-	-	-	-	-	-	429	146	283	Esthur	625474
-	-	-	30	11	19	213	115	98	Cheemasandra	625475
-	-	-	3	-	3	11	5	6	Dimbahalli	625476
-	-	-	-	-	-	136	34	102	Balenahalli	625477
-	-	-	-	-	-	5	3	2	Haniyur	625478
-	-	-	6	1	5	182	70	112	Dyavasandra	625479
1	-	1	40	20	20	357	142	215	Bendiganahalli	625480
-	-	-	-	-	-	187	65	122	Chikkaralagere	625481
-	-	-	-	-	-	12	4	8	Kachipuradakambada	625482
-----Un-inhabited-----										
-	-	-	-	-	-	10	5	5	Mattabarlu	625483
-	-	-	-	-	-	4	2	2	Shantanapura	625484
-	-	-	10	3	7	98	38	60	Bathiganahalli	625485
-	-	-	-	-	-	94	50	44	Nallaganahalli	625486
-	-	-	-	-	-	94	50	44	Ankonahalli	625487
2	1	1	61	49	12	482	162	320	Arasanahalli	625488
-	-	-	-	-	-	62	28	34	Ramapura	625489
-	-	-	-	-	-	97	51	46	Kadaranapura	625490
19	14	5	164	104	60	5,988	2,163	3,825	Sulibele	625491
-	-	-	-	-	-	278	83	195	Siddanahalli	625492
-	-	-	2	1	1	352	132	220	Thammarasanahalli	625493
3	3	-	34	21	13	350	171	179	Doddaralagere	625494
-	-	-	2	2	-	97	46	51	Sashimakanahalli	625495
-----Un-inhabited-----										
-	-	-	48	23	25	261	97	164	Aralagere Amanikere	625496
-----Un-inhabited-----										
-	-	-	-	-	-	261	97	164	Thammarayasandra	625497
-	-	-	-	-	-	5	3	2	Agrahara	625498
-	-	-	4	-	4	286	128	158	Srinivasapura	625499
-	-	-	-	-	-	53	26	27	Bavapura	625500
5	-	5	24	1	23	244	80	164	Hosadimbahalli	625501
-----Un-inhabited-----										
7	1	6	19	7	12	532	208	324	Bhuvanahalli	625502
-----Un-inhabited-----										
-----Un-inhabited-----										
-	-	-	-	-	-	282	108	174	Pulimanchi	625503
-	-	-	55	11	44	779	264	515	Gullahalli	625504
-----Un-inhabited-----										
-	-	-	4	3	1	273	110	163	Chowdasandra	625505
-	-	-	-	-	-	282	108	174	Vanamanahalli	625506
-	-	-	4	3	1	273	110	163	Bettahalli	625507
-	-	-	4	3	1	273	110	163	Giddappannahalli	625508
-	-	-	4	3	1	273	110	163	Kodipura	625509
8	7	1	89	59	30	899	308	591	Valagerepura	625510
1	-	1	74	38	36	547	170	377	Attibele	625511
-	-	-	-	-	-	93	32	61	Yenagunte	625512
-	-	-	7	2	5	277	89	188	Yethinavadeyarpura	625513
-	-	-	22	9	13	462	156	306	Sadappannahalli	625514
6	4	2	130	80	50	790	349	441	M.Sathyawara	625515
1	-	1	2	2	-	701	234	467	Kammasandra	625516
1	-	1	25	8	17	293	110	183	Hasigala	625517
1	-	1	8	2	6	126	51	75	Thimmasandra	625518
-	-	-	6	3	3	488	189	299	Shivadenahalli	625519
-	-	-	6	3	3	488	189	299	Sonnahallipura	625519

VILLAGE PRIMARY  
C D Block -

Location code number	Name of Village	Area of Village in hectares	Number of households	Total population (including institutional and houseless population)			Population in the age-group 0-6		
				Persons	Males	Females	Persons	Males	Females
1	2	3	4	5	6	7	8	9	10
625520	Kempapura	117.92	68	316	159	157	34	20	14
625521	Kamblipura	427.21	259	1,272	656	616	139	68	71
625522	Ekarajapura	367.46	185	715	437	278	73	43	30
625523	Muthasandra	236.13	134	676	362	314	97	52	45
625524	Venkateshapura	98.29			-----Un-inhabited-----				
625525	Nagarenahalli	111.70	50	330	179	151	25	13	12
625526	Chikkakoliga	167.97	31	229	122	107	17	8	9
625527	Doddakoliga	113.64	85	388	225	163	27	15	12
625528	Muthukadahalli	162.52	92	418	212	206	39	22	17
625529	Begur	362.99	315	1,436	735	701	141	84	57
625530	Sonnebychanahalli	45.46	32	175	94	81	17	9	8
625531	Bagalur	158.33	55	231	118	113	26	10	16
625532	Gundrahalli	64.20	2	9	6	3	-	-	-
625533	Bheemakkanahalli	189.45	152	691	360	331	72	35	37
625534	Ittasandra	387.74	313	1,394	724	670	123	61	62
625535	Doddaharadi Plantation	496.91			-----Un-inhabited-----				
625536	Hosahardi	14.74			-----Un-inhabited-----				
625537	Hosavenkatapura	83.90	26	111	53	58	9	2	7
625538	Hindiganala	457.57	602	2,728	1,401	1,327	362	180	182
625539	Tharabahalli	142.11	199	904	448	456	117	60	57
625540	Chikkondahalli	196.08	184	856	423	433	91	39	52
625541	Dalasagere	417.13	262	1,224	636	588	126	78	48
625542	Arehalli	130.58	111	498	260	238	44	24	20
625543	Yethinavadeyarapura	85.30	77	325	156	169	33	16	17
625544	Nelavagilu	270.91	363	1,540	798	742	133	73	60
625545	Sarakanur	78.38	55	264	141	123	20	8	12
625546	Siddanahalli	154.61	179	791	407	384	79	41	38
625547	Banahalli	54.48	165	771	401	370	65	34	31
625548	Geddalahallipura	223.70	59	266	139	127	36	22	14
625549	Ramagovindapura	59.98	85	367	176	191	36	15	21
625550	Nandagudi	858.51	808	3,718	1,863	1,855	440	228	212
625551	Giddanahalli	111.60	73	356	192	164	33	17	16
625552	Sarakar Vaddahalli	113.82	71	334	153	181	28	15	13
625553	Agrahara Vaddahalli	91.07	43	203	102	101	15	6	9
625554	Medur	212.45	23	115	59	56	12	7	5
625555	K.Settiahalli	195.62	47	209	106	103	23	5	18
625556	Karahalli	75.44	86	380	182	198	22	11	11
625557	Yeshvanthapura	70.92	86	411	214	197	37	18	19
625558	Sonnekempnanahalli	27.33	3	8	5	3	2	2	-
625559	Korati	326.46	304	1,548	817	731	153	85	68
625560	Thimmasandra	68.32	27	100	54	46	21	10	11
625561	Doddaganahalli	136.60	49	211	113	98	18	12	6
625562	N.Hosahalli	264.59	308	1,450	750	700	167	93	74
625563	Muddenahalli	103.79	57	283	140	143	25	15	10
625564	Chokkasandra	390.48	151	606	303	303	80	38	42
625565	Mothakadahalli	342.04	164	772	386	386	90	45	45
625566	Kondrahalli	296.43	237	1,121	557	564	134	64	70
625567	Bylanarasapura	133.80	777	3,837	2,007	1,830	549	297	252
625568	Hedakanahalli	157.95	130	537	285	252	44	25	19
625569	Gundrahalli	91.99	39	194	101	93	15	9	6
625570	Sathigenahalli	53.20	14	75	39	36	7	2	5
625571	Bandahalli	159.72	95	433	221	212	68	33	35
625572	Huluvanahalli	164.95	56	250	129	121	30	19	11
625573	Oblahalli	166.39	145	713	367	346	100	45	55
625574	Gullenahalli	86.27	9	29	15	14	3	1	2
625575	Shivanapura	268.82	489	2,278	1,178	1,100	256	122	134
625576	Karapanahalli	323.01	142	680	343	337	89	43	46
625577	Mumynahosahalli	102.07	41	158	82	76	18	11	7
625578	K.Sathyawara	343.05	173	799	426	373	88	47	41
625579	D.Settiahalli	100.34	98	519	278	241	71	46	25
625580	Doddenahalli	130.78	133	616	323	293	74	37	37

## PRIMARY CENSUS ABSTRACT

## CENSUS ABSTRACT

Hosakote

Scheduled Castes population			Scheduled Tribes population			Literates			Name of Village
Persons	Males	Females	Persons	Males	Females	Persons	Males	Females	
11	12	13	14	15	16	17	18	19	2
103	52	51	13	5	8	176	95	81	Kempapura
368	189	179	17	9	8	801	483	318	Kamblipura
26	13	13	66	31	35	532	326	206	Ekarajapura
203	117	86	95	44	51	408	248	160	Muthasandra
-----Un-inhabited-----									
31	14	17	-	-	-	230	148	82	Venkateshapura
21	5	16	-	-	-	165	95	70	Nagarenahalli
30	18	12	-	-	-	275	179	96	Chikkakoliga
112	55	57	-	-	-	269	155	114	Doddakoliga
261	136	125	173	78	95	1,000	555	445	Muthukadahalli
-	-	-	9	4	5	126	78	48	Begur
84	38	46	-	-	-	118	68	50	Sonebychanahalli
-	-	-	9	6	3	7	5	2	Bagalur
4	2	2	192	100	92	428	251	177	Gundrahalli
462	231	231	1	-	1	1,005	587	418	Bheemakkanahalli
-----Un-inhabited-----									
-----Un-inhabited-----									
15	6	9	-	-	-	68	44	24	Ittasandra
317	158	159	9	4	5	1,988	1,080	908	Doddaharadi Plantation
269	132	137	17	8	9	579	323	256	Hosahardi
84	42	42	24	10	14	576	323	253	Hosavenkatapura
319	171	148	387	189	198	832	476	356	Hindiganala
65	31	34	13	6	7	381	212	169	Tharabahalli
325	156	169	-	-	-	239	125	114	Chikkondahalli
355	178	177	6	3	3	1,080	613	467	Dalasagere
49	32	17	1	1	-	206	128	78	Arehalli
92	51	41	-	-	-	595	331	264	Yethinavadeyarapura
8	5	3	72	40	32	600	327	273	Nelavagilu
-	-	-	-	-	-	191	99	92	Sarakanur
167	84	83	-	-	-	255	138	117	Siddanahalli
709	347	362	492	253	239	2,530	1,365	1,165	Banahalli
126	65	61	95	51	44	209	125	84	Geddalahallipura
102	45	57	30	12	18	212	104	108	Ramagovindapura
-	-	-	7	3	4	133	75	58	Nandagudi
26	13	13	-	-	-	67	39	28	Giddanahalli
62	25	37	-	-	-	185	100	85	Sarakar Vaddahalli
105	51	54	-	-	-	325	162	163	Agrahara Vaddahalli
182	92	90	-	-	-	247	147	100	Medur
2	1	1	2	1	1	3	2	1	K.Settiahalli
253	130	123	205	114	91	1,054	635	419	Karahalli
-	-	-	-	-	-	5	4	1	Yeshvanthapura
6	3	3	23	12	11	97	59	38	Sonnekempanahalli
359	170	189	3	2	1	1,019	560	459	Korati
104	51	53	-	-	-	157	95	62	Thimmasandra
219	103	116	-	-	-	311	187	124	Doddaganahalli
148	66	82	-	-	-	488	278	210	N.Hosahalli
402	191	211	11	8	3	728	401	327	Muddenahalli
48	21	27	13	7	6	2,700	1,434	1,266	Chokkasandra
87	44	43	138	71	67	378	230	148	Mothakadahalli
-	-	-	149	76	73	81	48	33	Kondrahalli
-	-	-	-	-	-	35	22	13	Bylanarasapura
277	145	132	2	1	1	232	138	94	Hedakanahalli
60	30	30	2	1	1	147	78	69	Gundrahalli
206	108	98	-	-	-	368	221	147	Sathigenahalli
8	3	5	-	-	-	17	10	7	Bandahalli
367	183	184	5	2	3	1,588	905	683	Huluvanahalli
121	64	57	-	-	-	369	213	156	Oblahalli
20	9	11	4	3	1	107	60	47	Gullenahalli
106	53	53	68	37	31	518	312	206	Shivanapura
55	31	24	4	2	2	334	189	145	Karapanahalli
111	69	42	-	-	-	359	211	148	Mumynahosahalli
									K.Sathyawara
									D.Settiahalli
									Doddenahalli

VILLAGE PRIMARY  
C D Block -

Location code number	Name of Village	Illiterates			Total workers			Main workers		
		Persons	Males	Females	Persons	Males	Females	Persons	Males	Females
1	2	20	21	22	23	24	25	26	27	28
625520	Kempapura	140	64	76	179	103	76	177	102	75
625521	Kamblipura	471	173	298	743	418	325	524	309	215
625522	Ekarajapura	183	111	72	362	314	48	227	190	37
625523	Muthasandra	268	114	154	238	213	25	231	207	24
625524	Venkateshapura				-----Un-inhabited-----					
625525	Nagarenahalli	100	31	69	142	118	24	121	111	10
625526	Chikkakoliga	64	27	37	94	74	20	94	74	20
625527	Doddakoliga	113	46	67	225	174	51	202	162	40
625528	Muthukadahalli	149	57	92	206	126	80	107	84	23
625529	Begur	436	180	256	629	470	159	554	451	103
625530	Sonnebychanahalli	49	16	33	75	60	15	69	56	13
625531	Bagalur	113	50	63	111	86	25	108	85	23
625532	Gundrahalli	2	1	1	3	2	1	3	2	1
625533	Bheemakkanahalli	263	109	154	256	204	52	171	149	22
625534	Ittasandra	389	137	252	812	454	358	663	411	252
625535	Doddaharadi Plantation				-----Un-inhabited-----					
625536	Hosahardi				-----Un-inhabited-----					
625537	Hosavenkatapura	43	9	34	56	39	17	56	39	17
625538	Hindiganala	740	321	419	1,139	854	285	1,085	836	249
625539	Tharabahalli	325	125	200	496	278	218	493	277	216
625540	Chikkondahalli	280	100	180	392	272	120	374	259	115
625541	Dalasagere	392	160	232	699	398	301	685	391	294
625542	Arehalli	117	48	69	213	175	38	211	174	37
625543	Yethinavadeyarapura	86	31	55	119	93	26	119	93	26
625544	Nelavagilu	460	185	275	676	511	165	619	477	142
625545	Sarakanur	58	13	45	109	69	40	105	67	38
625546	Siddanahalli	196	76	120	488	263	225	481	261	220
625547	Banahalli	171	74	97	417	281	136	409	278	131
625548	Geddalahallipura	75	40	35	78	72	6	73	67	6
625549	Ramagovindapura	112	38	74	151	111	40	120	93	27
625550	Nandagudi	1,188	498	690	1,727	1,135	592	1,643	1,076	567
625551	Giddanahalli	147	67	80	188	122	66	134	114	20
625552	Sarakar Vaddahalli	122	49	73	252	125	127	59	35	24
625553	Agrahara Vaddahalli	70	27	43	148	79	69	52	32	20
625554	Medur	48	20	28	76	43	33	46	42	4
625555	K.Settihalli	24	6	18	79	75	4	68	64	4
625556	Karahalli	55	20	35	131	106	25	124	100	24
625557	Yeshvanthapura	164	67	97	165	146	19	165	146	19
625558	Sonnekempnanahalli	5	3	2	6	3	3	6	3	3
625559	Korati	494	182	312	687	447	240	677	439	238
625560	Thimmasandra	95	50	45	66	39	27	61	37	24
625561	Doddaganahalli	114	54	60	74	71	3	73	70	3
625562	N.Hosahalli	431	190	241	693	455	238	682	447	235
625563	Muddenahalli	126	45	81	205	103	102	162	85	77
625564	Chokkasandra	295	116	179	237	188	49	226	180	46
625565	Mothakadahalli	284	108	176	282	251	31	280	250	30
625566	Kondrahalli	393	156	237	572	347	225	570	347	223
625567	Bylanarasapura	1,137	573	564	1,287	1,152	135	1,148	1,034	114
625568	Hedakanahalli	159	55	104	408	226	182	390	215	175
625569	Gundrahalli	113	53	60	66	59	7	66	59	7
625570	Sathigenahalli	40	17	23	20	20	-	18	18	-
625571	Bandahalli	201	83	118	192	125	67	182	121	61
625572	Huluvanahalli	103	51	52	105	81	24	105	81	24
625573	Oblahalli	345	146	199	477	246	231	477	246	231
625574	Gullenahalli	12	5	7	18	11	7	18	11	7
625575	Shivanapura	690	273	417	1,011	716	295	967	684	283
625576	Karapanahalli	311	130	181	290	214	76	196	153	43
625577	Mumyannahalli	51	22	29	88	54	34	88	54	34
625578	K.Sathyawara	281	114	167	439	291	148	419	279	140
625579	D.Settihalli	185	89	96	244	171	73	236	168	68
625580	Doddenahalli	257	112	145	227	202	25	221	197	24

## PRIMARY CENSUS ABSTRACT

## CENSUS ABSTRACT

Hosakote

## Industrial category of main workers

Household industry													Name of Village
Cultivators			Agricultural labourers			workers			Other workers				
Persons	Males	Females	Persons	Males	Females	Persons	Males	Females	Persons	Males	Females	2	
29	30	31	32	33	34	35	36	37	38	39	40		
83	45	38	43	19	24	-	-	-	51	38	13	Kempapura	
229	139	90	171	71	100	4	1	3	120	98	22	Kamblipura	
38	38	-	36	20	16	-	-	-	153	132	21	Ekarajapura	
73	72	1	43	32	11	-	-	-	115	103	12	Muthasandra	
-----Un-inhabited-----													
37	35	2	26	24	2	10	8	2	48	44	4	Venkateshapura	
22	13	9	34	27	7	8	7	1	30	27	3	Nagarenahalli	
146	116	30	53	44	9	-	-	-	3	2	1	Chikkakoliga	
71	58	13	23	18	5	3	2	1	10	6	4	Doddakoliga	
194	186	8	71	40	31	3	2	1	286	223	63	Muthukadahalli	
31	27	4	8	2	6	3	3	-	27	24	3	Begur	
33	31	2	36	23	13	-	-	-	39	31	8	Sonnebychanahalli	
-	-	-	1	1	-	-	-	-	2	1	1	Bagalur	
56	54	2	36	31	5	-	-	-	79	64	15	Gundrahalli	
466	270	196	11	4	7	7	5	2	179	132	47	Bheemakkanahalli	
-----Un-inhabited-----													
-----Un-inhabited-----													
28	19	9	10	4	6	-	-	-	18	16	2	Ittasandra	
139	118	21	182	112	70	133	110	23	631	496	135	Doddaharadi Plantation	
98	78	20	65	33	32	1	-	1	329	166	163	Hosahardi	
110	81	29	43	15	28	2	2	-	219	161	58	Hosavenkatapura	
151	104	47	444	220	224	5	3	2	85	64	21	Hindiganala	
186	155	31	3	2	1	2	2	-	20	15	5	Tharabahalli	
17	17	-	80	60	20	1	-	1	21	16	5	Chikkondahalli	
199	175	24	132	75	57	32	26	6	256	201	55	Dalasangere	
51	38	13	24	9	15	-	-	-	30	20	10	Arehalli	
350	196	154	91	38	53	-	-	-	40	27	13	Yethinavadeyapurapura	
292	210	82	89	54	35	9	4	5	19	10	9	Nelavagilu	
20	18	2	5	5	-	4	4	-	44	40	4	Sarakanur	
60	48	12	13	7	6	-	-	-	47	38	9	Siddanahalli	
668	340	328	114	67	47	34	22	12	827	647	180	Banahalli	
51	46	5	44	32	12	-	-	-	39	36	3	Geddalahallipura	
38	21	17	5	5	-	1	1	-	15	8	7	Ramagovindapura	
40	25	15	2	1	1	-	-	-	10	6	4	Nandagudi	
28	28	-	6	3	3	-	-	-	12	11	1	Giddanahalli	
3	3	-	2	2	-	-	-	-	63	59	4	Sarakar Vaddahalli	
3	1	2	-	-	-	-	-	-	121	99	22	Agrahara Vaddahalli	
137	128	9	16	9	7	-	-	-	12	9	3	Medur	
-	-	-	6	3	3	-	-	-	-	-	-	K.Settihalli	
309	213	96	90	38	52	5	3	2	273	185	88	Karahalli	
2	2	-	-	-	-	-	-	-	-	-	-	Yeshvanthapura	
52	51	1	-	-	-	-	-	-	59	35	24	Sonnekempanahalli	
241	173	68	362	218	144	-	-	-	21	19	2	Korati	
44	23	21	-	-	-	-	-	-	59	35	24	Thimmasandra	
111	101	10	26	11	15	5	1	4	21	19	2	Doddaganahalli	
187	181	6	24	8	16	-	-	-	79	56	23	N.Hosahalli	
313	210	103	129	42	87	1	1	-	118	62	56	Muddenahalli	
126	122	4	129	118	11	91	59	32	84	67	17	Chokkasandra	
373	205	168	7	3	4	-	-	-	69	61	8	Mothakadahalli	
35	34	1	-	-	-	1	1	-	127	94	33	Kondrahalli	
12	12	-	-	-	-	1	1	-	802	735	67	Bylanarasapura	
73	49	24	15	5	10	2	-	2	10	7	3	Hedakanahalli	
46	37	9	11	8	3	1	-	1	30	24	6	Gundrahalli	
196	105	91	222	103	119	3	1	2	5	5	-	Sathigenahalli	
5	3	2	2	1	1	-	-	-	92	67	25	Bandahalli	
559	385	174	189	116	73	-	-	-	47	36	11	Huluvanahalli	
46	40	6	27	21	6	3	2	1	56	37	19	Oblahalli	
14	10	4	42	21	21	-	-	-	11	7	4	Gullenahalli	
177	127	50	163	89	74	-	-	-	219	183	36	Shivanapura	
47	42	5	60	31	29	3	3	-	120	90	30	Karapanahalli	
22	22	-	1	1	-	1	1	-	32	23	9	Mumynahosahalli	
									79	63	16	K.Sathyawara	
									126	92	34	D.Settihalli	
									197	173	24	Doddenahalli	

**VILLAGE PRIMARY**  
**C D Block -**

Location code		Industrial category								
		Marginal workers			Cultivators			Agricultural labourers		
number	Name of Village	Persons	Males	Females	Persons	Males	Females	Persons	Males	Females
1	2	41	42	43	44	45	46	47	48	49
625520	Kempapura	2	1	1	1	-	1	-	-	-
625521	Kamblipura	219	109	110	29	14	15	115	36	79
625522	Ekarajapura	135	124	11	1	1	-	80	74	6
625523	Muthasandra	7	6	1	-	-	-	2	2	-
625524	Venkateshapura	-	-	-	-	-	-	-	-	-
625525	Nagarenahalli	21	7	14	-	-	-	7	3	4
625526	Chikkakoliga	-	-	-	-	-	-	-	-	-
625527	Doddakoliga	23	12	11	3	2	1	20	10	10
625528	Muthukadahalli	99	42	57	26	8	18	38	20	18
625529	Begur	75	19	56	2	-	2	65	14	51
625530	Sonnebychanahalli	6	4	2	1	1	-	3	1	2
625531	Bagalur	3	1	2	1	-	1	1	-	1
625532	Gundrahalli	-	-	-	-	-	-	-	-	-
625533	Bheemakkanahalli	85	55	30	4	1	3	18	13	5
625534	Ittasandra	149	43	106	4	-	4	35	6	29
625535	Doddaharadi Plantation	-	-	-	-	-	-	-	-	-
625536	Hosahardi	-	-	-	-	-	-	-	-	-
625537	Hosavenkatapura	-	-	-	-	-	-	-	-	-
625538	Hindiganala	54	18	36	3	2	1	5	3	2
625539	Tharabahalli	3	1	2	-	-	-	-	-	-
625540	Chikkondahalli	18	13	5	5	2	3	2	2	-
625541	Dalasagere	14	7	7	8	4	4	2	-	2
625542	Arehalli	2	1	1	-	-	-	-	-	-
625543	Yethinavadayarapura	-	-	-	-	-	-	-	-	-
625544	Nelavagilu	57	34	23	2	-	2	30	14	16
625545	Sarakanur	4	2	2	2	2	-	-	-	-
625546	Siddanahalli	7	2	5	3	-	3	1	-	1
625547	Banahalli	8	3	5	2	-	2	6	3	3
625548	Geddalahallipura	5	5	-	2	2	-	2	2	-
625549	Ramagovindapura	31	18	13	4	4	-	24	12	12
625550	Nandagudi	84	59	25	11	6	5	17	11	6
625551	Giddanahalli	54	8	46	31	5	26	21	3	18
625552	Sarakar Vaddahalli	193	90	103	83	34	49	71	36	35
625553	Agrahara Vaddahalli	96	47	49	44	21	23	33	14	19
625554	Medur	30	1	29	11	1	10	8	-	8
625555	K.Settihalli	11	11	-	-	-	-	-	-	-
625556	Karahalli	7	6	1	1	-	1	-	-	-
625557	Yeshvanthapura	-	-	-	-	-	-	-	-	-
625558	Sonnekempnanahalli	-	-	-	-	-	-	-	-	-
625559	Korati	10	8	2	1	1	-	2	-	2
625560	Thimmasandra	5	2	3	-	-	-	-	-	-
625561	Doddaganahalli	1	1	-	1	1	-	-	-	-
625562	N.Hosahalli	11	8	3	1	-	1	1	1	-
625563	Muddenahalli	43	18	25	13	6	7	-	-	-
625564	Chokkasandra	11	8	3	2	2	-	5	4	1
625565	Mothakadahalli	2	1	1	-	-	-	-	-	-
625566	Kondrahalli	2	-	2	1	-	1	-	-	-
625567	Bylanarasapura	139	118	21	3	2	1	50	44	6
625568	Hedakanahalli	18	11	7	13	7	6	-	-	-
625569	Gundrahalli	-	-	-	-	-	-	-	-	-
625570	Sathigenahalli	2	2	-	2	2	-	-	-	-
625571	Bandahalli	10	4	6	2	-	2	-	-	-
625572	Huluvanahalli	-	-	-	-	-	-	-	-	-
625573	Oblahalli	-	-	-	-	-	-	-	-	-
625574	Gullenahalli	-	-	-	-	-	-	-	-	-
625575	Shivanapura	44	32	12	1	-	1	31	21	10
625576	Karapanahalli	94	61	33	39	31	8	23	10	13
625577	Mumynahosahalli	-	-	-	-	-	-	-	-	-
625578	K.Sathyawara	20	12	8	9	5	4	7	3	4
625579	D.Settihalli	8	3	5	1	-	1	4	1	3
625580	Doddenahalli	6	5	1	-	-	-	-	-	-

## PRIMARY CENSUS ABSTRACT

## CENSUS ABSTRACT

Hosakote

of marginal workers

Household industry workers			Other workers			Non-workers			Name of Village	Location code number
Persons	Males	Females	Persons	Males	Females	Persons	Males	Females		
50	51	52	53	54	55	56	57	58	2	1
-	-	-	1	1	-	137	56	81	Kempapura	625520
-	-	-	75	59	16	529	238	291	Kamblipura	625521
4	4	-	50	45	5	353	123	230	Ekarajapura	625522
-	-	-	5	4	1	438	149	289	Muthasandra	625523
-----Un-inhabited-----										
8	2	6	6	2	4	188	61	127	Venkateshapura	625524
-	-	-	-	-	-	135	48	87	Nagarenahalli	625525
-	-	-	-	-	-	163	51	112	Chikkakoliga	625526
-	-	-	-	-	-	163	51	112	Doddakoliga	625527
8	3	5	27	11	16	212	86	126	Muthukadahalli	625528
1	-	1	7	5	2	807	265	542	Begur	625529
1	1	-	1	1	-	100	34	66	Sonnebychanahalli	625530
-	-	-	1	1	-	120	32	88	Bagalur	625531
-	-	-	-	-	-	6	4	2	Gundrahalli	625532
4	4	-	59	37	22	435	156	279	Bheemakkanahalli	625533
6	2	4	104	35	69	582	270	312	Ittasandra	625534
-----Un-inhabited-----										
-----Un-inhabited-----										
-	-	-	-	-	-	55	14	41	Doddaharadi Plantation	625535
-	-	-	-	-	-	55	14	41	Hosahardi	625536
-	-	-	-	-	-	55	14	41	Hosavenkatapura	625537
8	2	6	38	11	27	1,589	547	1,042	Hindiganala	625538
-	-	-	3	1	2	408	170	238	Tharabahalli	625539
-	-	-	11	9	2	464	151	313	Chikkondahalli	625540
-	-	-	4	3	1	525	238	287	Dalasagere	625541
-	-	-	2	1	1	285	85	200	Arehalli	625542
-	-	-	-	-	-	206	63	143	Yethinavadeyrapura	625543
2	-	2	23	20	3	864	287	577	Nelavagilu	625544
-	-	-	2	-	2	155	72	83	Sarakanur	625545
-	-	-	3	2	1	303	144	159	Siddanahalli	625546
-	-	-	-	-	-	354	120	234	Banahalli	625547
-	-	-	1	1	-	188	67	121	Geddalahallipura	625548
1	-	1	2	2	-	216	65	151	Ramagovindapura	625549
3	1	2	53	41	12	1,991	728	1,263	Nandagudi	625550
-	-	-	2	-	2	168	70	98	Giddanahalli	625551
19	7	12	20	13	7	82	28	54	Sarakar Vaddahalli	625552
5	2	3	14	10	4	55	23	32	Agrahara Vaddahalli	625553
-	-	-	11	-	11	39	16	23	Medur	625554
-	-	-	11	11	-	130	31	99	K.Settihalli	625555
-	-	-	6	6	-	249	76	173	Karahalli	625556
-	-	-	-	-	-	246	68	178	Yeshvanthapura	625557
-	-	-	-	-	-	2	2	-	Sonnekempnanahalli	625558
-	-	-	7	7	-	861	370	491	Korati	625559
-	-	-	5	2	3	34	15	19	Thimmasandra	625560
-	-	-	-	-	-	137	42	95	Doddaganahalli	625561
-	-	-	9	7	2	757	295	462	N.Hosahalli	625562
-	-	-	30	12	18	78	37	41	Muddenahalli	625563
-	-	-	4	2	2	369	115	254	Chokkasandra	625564
-	-	-	2	1	1	490	135	355	Mothakadahalli	625565
-	-	-	1	-	1	549	210	339	Kondrahalli	625566
5	4	1	81	68	13	2,550	855	1,695	Bylanarasapura	625567
1	1	-	4	3	1	129	59	70	Hedakanahalli	625568
-	-	-	-	-	-	128	42	86	Gundrahalli	625569
-	-	-	-	-	-	55	19	36	Sathigenahalli	625570
-	-	-	8	4	4	241	96	145	Bandahalli	625571
-	-	-	-	-	-	145	48	97	Huluvanahalli	625572
-	-	-	-	-	-	236	121	115	Oblahalli	625573
-	-	-	-	-	-	11	4	7	Gullenahalli	625574
-	-	-	12	11	1	1,267	462	805	Shivanapura	625575
-	-	-	32	20	12	390	129	261	Karapanahalli	625576
-	-	-	-	-	-	70	28	42	Mumynahosahalli	625577
-	-	-	4	4	-	360	135	225	K.Sathyawara	625578
-	-	-	3	2	1	275	107	168	D.Settihalli	625579
-	-	-	6	5	1	389	121	268	Doddenahalli	625580



VILLAGE PRIMARY  
C D Block -

Location code number	Name of Village	Area of Village in hectares	Number of households	Total population (including institutional and houseless population)			Population in the age-group 0-6			
				Persons	Males	Females	Persons	Males	Females	
1	2	3	4	5	6	7	8	9	10	
625581	Ankonahalli	42.90		-----Un-inhabited-----						
625582	Siddapura	98.58	46	196	97	99	20	8	12	
625583	Kembaliganahalli	387.99	361	1,737	915	822	167	82	85	
	Chinnathimmanagolla									
625584	Halli	142.14	121	671	358	313	76	43	33	
625585	Mallyappanahalli	84.76	123	555	292	263	56	32	24	
625586	Bisanahalli	189.24	214	1,004	520	484	109	63	46	
625587	Bheemapura	258.29	185	888	473	415	90	54	36	
625588	Chikkanahalli	74.19	160	686	339	347	80	37	43	
625589	Yelachahalli	311.50	250	1,251	647	604	181	86	95	
625590	Manchappanahalli	174.15	133	625	309	316	64	25	39	
625591	Kalappanahalli	235.09	189	845	418	427	117	59	58	
625592	Gerahalli	57.24	21	85	40	45	19	12	7	
625593	Thavarekere	336.86	552	2,481	1,303	1,178	323	156	167	
625594	Goravihalli	77.94		-----Un-inhabited-----						
625595	Lingapura	89.83	79	392	213	179	54	34	20	
625596	Beerahalli	151.92	144	598	302	296	63	27	36	
625597	Hethakki	112.81	179	822	421	401	93	47	46	
625598	Agasarahalli	127.03	41	218	106	112	25	13	12	
625599	Marasandahalli	182.25	113	483	251	232	57	31	26	
625600	Doddaramanahalli	51.85		-----Un-inhabited-----						
625601	Kolalachannanahalli	36.70		-----Un-inhabited-----						
625602	Guddadachannanahalli	50.18		-----Un-inhabited-----						
625603	Banamakanahalli	111.74	84	420	218	202	50	26	24	
625604	Gangapura	184.48	209	960	492	468	119	62	57	
625605	Venkatapura	65.02		-----Un-inhabited-----						
625606	Doddanallurahalli	319.01	269	1,250	659	591	136	75	61	
625607	Nakkanahalli	86.02	74	344	178	166	34	25	9	
625608	Mugabala	486.81	378	1,740	898	842	189	102	87	
625609	Poojaramanahalli	66.35	79	412	204	208	52	27	25	
625610	Chinnandahalli	200.27	78	382	188	194	47	22	25	
625611	Chikkanallala	195.18	109	560	283	277	81	42	39	
625612	Dabbagunte	40.13	43	213	117	96	19	11	8	
625613	Halasakaipura	54.21	55	266	138	128	38	17	21	
625614	Veerapura	57.56		-----Un-inhabited-----						
625615	Mugabala Hosahalli	146.08	76	356	185	171	46	27	19	
625616	Mylapura	127.22	123	592	299	293	72	30	42	
625617	Valagerepura	57.35	96	464	245	219	45	29	16	
625618	Channapura	70.33	25	107	54	53	10	4	6	
625619	Gottipura	226.41	129	642	326	316	82	43	39	
625620	Attur	147.37	79	347	169	178	48	25	23	
625621	Nidagatta	284.84	275	1,301	690	611	155	83	72	
625622	Doddanallala Plantation	615.92		-----Un-inhabited-----						
625623	Doddanallala	411.38	172	788	419	369	89	50	39	
625624	Guguttahalli	157.71	118	571	292	279	86	40	46	
625625	Thimmapura	81.92	6	27	11	16	-	-	-	
625626	Ummalu	151.03	217	907	438	469	107	55	52	
625627	Doddadenahalli	132.29	153	673	349	324	61	35	26	
625628	Alagondahalli	223.57	89	486	262	224	67	34	33	
625629	Yelachammanahalli	87.36	51	232	114	118	26	9	17	
625630	Appasandra Plantation	232.30		-----Un-inhabited-----						
625631	Appasandra	202.69	122	590	313	277	82	43	39	
625632	Injanahalli	152.91	93	440	234	206	39	23	16	
625633	Ambalipura	73.15	21	91	46	45	10	5	5	
625634	Thavatahalli	229.90	122	671	362	309	68	32	36	
625635	Attivatta	129.54	223	1,008	542	466	96	55	41	
625636	Solar	231.87	164	873	455	418	97	50	47	
625637	Mattanahalli	123.48		-----Un-inhabited-----						
625638	Jadigenahalli Plantation	194.40	1	6	1	5	-	-	-	
625639	Orohalli	193.25	117	518	259	259	48	28	20	
625640	Doddathaggali	175.46	99	450	235	215	48	23	25	

## PRIMARY CENSUS ABSTRACT

## CENSUS ABSTRACT

Hosakote

Scheduled Castes population			Scheduled Tribes population			Literates			Name of Village
Persons	Males	Females	Persons	Males	Females	Persons	Males	Females	
11	12	13	14	15	16	17	18	19	2
-----Un-inhabited-----									Ankonahalli
24	11	13	20	10	10	125	71	54	Siddapura
356	186	170	231	118	113	1,095	671	424	Kembanahalli
-----Un-inhabited-----									Chinnathimmanagolla
109	58	51	49	28	21	412	248	164	Halli
105	58	47	2	-	2	384	222	162	Mallyappanahalli
473	231	242	13	8	5	597	348	249	Bisanahalli
132	67	65	-	-	-	695	395	300	Bheemapura
261	130	131	3	-	3	459	256	203	Chikkanahalli
128	65	63	1	1	-	814	461	353	Yelachahalli
235	112	123	-	-	-	397	214	183	Manchappanahalli
397	193	204	-	-	-	494	269	225	Kalappanahalli
-	-	-	70	32	38	29	14	15	Gerahalli
808	431	377	19	9	10	1,621	956	665	Thavarekere
-----Un-inhabited-----									Goravihalli
323	175	148	-	-	-	225	129	96	Lingapura
252	118	134	-	-	-	387	221	166	Beerahalli
240	120	120	-	-	-	554	317	237	Hethakki
54	23	31	-	-	-	140	77	63	Agasarahalli
64	33	31	24	8	16	259	159	100	Marasandahalli
-----Un-inhabited-----									Doddaramanahalli
-----Un-inhabited-----									Kolalachannanahalli
-----Un-inhabited-----									Guddadachannanahalli
193	101	92	-	-	-	228	130	98	Banamakanahalli
90	43	47	59	30	29	580	329	251	Gangapura
-----Un-inhabited-----									Venkatapura
72	36	36	565	289	276	888	513	375	Doddanallurahalli
61	30	31	95	49	46	251	132	119	Nakkanahalli
575	297	278	11	5	6	1,135	635	500	Mugabala
135	63	72	-	-	-	287	155	132	Poojaramanahalli
-	-	-	68	35	33	214	115	99	Chinnandahalli
320	160	160	-	-	-	290	167	123	Chikkanallala
26	15	11	-	-	-	133	83	50	Dabbagunte
266	138	128	-	-	-	128	77	51	Halasakaipura
-----Un-inhabited-----									Veerapura
194	102	92	-	-	-	191	115	76	Mugabala Hosahalli
57	26	31	-	-	-	411	226	185	Mylapura
81	39	42	33	19	14	348	196	152	Valagerepura
91	45	46	-	-	-	62	37	25	Channapura
254	122	132	270	139	131	399	225	174	Gottipura
77	33	44	-	-	-	227	121	106	Attur
123	67	56	-	-	-	769	461	308	Nidagatta
-----Un-inhabited-----									Doddanallala Plantation
175	93	82	-	-	-	492	300	192	Doddanallala
319	173	146	72	28	44	298	179	119	Guguttahalli
-	-	-	-	-	-	25	10	15	Thimmapura
358	167	191	14	7	7	523	286	237	Ummalu
309	161	148	15	11	4	389	219	170	Doddadenahalli
96	51	45	-	-	-	305	182	123	Alagondahalli
210	101	109	8	6	2	119	68	51	Yelachammanahalli
-----Un-inhabited-----									Appasandra Plantation
170	93	77	-	-	-	320	204	116	Appasandra
150	85	65	-	-	-	275	161	114	Injanahalli
26	13	13	-	-	-	58	31	27	Ambalipura
146	76	70	119	65	54	379	246	133	Thavatahalli
210	110	100	6	4	2	613	374	239	Attivatta
156	78	78	-	-	-	617	353	264	Solur
-----Un-inhabited-----									Mattanahalli
6	1	5	-	-	-	4	-	4	Jadigenahalli Plantation
59	29	30	-	-	-	299	166	133	Orohalli
226	114	112	-	-	-	291	172	119	Doddathaggali

## VILLAGE PRIMARY

C D Block -

Location code number	Name of Village	Illiterates			Total workers			Main workers		
		Persons	Males	Females	Persons	Males	Females	Persons	Males	Females
1	2	20	21	22	23	24	25	26	27	28
625581	Ankonahalli	-----Un-inhabited-----								
625582	Siddapura	71	26	45	93	67	26	90	64	26
625583	Kembanahalli	642	244	398	795	529	266	440	354	86
	Chinnathimmanagolla									
625584	Halli	259	110	149	349	226	123	247	179	68
625585	Mallyappanahalli	171	70	101	186	154	32	165	143	22
625586	Bisanahalli	407	172	235	442	297	145	374	264	110
625587	Bheemapura	193	78	115	347	300	47	10	6	4
625588	Chikkanahalli	227	83	144	247	184	63	90	78	12
625589	Yelachahalli	437	186	251	453	388	65	363	311	52
625590	Manchappanahalli	228	95	133	253	183	70	251	183	68
625591	Kalappanahalli	351	149	202	426	246	180	414	241	173
625592	Gerahalli	56	26	30	30	20	10	30	20	10
625593	Thavarekere	860	347	513	958	784	174	894	738	156
625594	Goravihalli	-----Un-inhabited-----								
625595	Lingapura	167	84	83	165	100	65	156	97	59
625596	Beerahalli	211	81	130	306	196	110	303	194	109
625597	Hethakki	268	104	164	524	270	254	292	232	60
625598	Agasarahalli	78	29	49	150	75	75	147	74	73
625599	Marasandahalli	224	92	132	206	163	43	202	161	41
625600	Doddaramanahalli	-----Un-inhabited-----								
625601	Kolalachannanahalli	-----Un-inhabited-----								
625602	Guddadachannanahalli	-----Un-inhabited-----								
625603	Banamakanahalli	192	88	104	157	138	19	156	138	18
625604	Gangapura	380	163	217	312	269	43	303	263	40
625605	Venkatapura	-----Un-inhabited-----								
625606	Doddanallurahalli	362	146	216	488	401	87	292	257	35
625607	Nakkanahalli	93	46	47	158	110	48	145	98	47
625608	Mugabala	605	263	342	677	527	150	255	224	31
625609	Poojaramanahalli	125	49	76	275	138	137	251	129	122
625610	Chinnandahalli	168	73	95	268	135	133	244	120	124
625611	Chikkanallala	270	116	154	251	160	91	246	156	90
625612	Dabbagunte	80	34	46	113	77	36	100	67	33
625613	Halasakaipura	138	61	77	137	76	61	128	70	58
625614	Veerapura	-----Un-inhabited-----								
625615	Mugabala Hosahalli	165	70	95	174	113	61	164	110	54
625616	Mylapura	181	73	108	245	182	63	244	182	62
625617	Valagerepura	116	49	67	328	173	155	317	166	151
625618	Channapura	45	17	28	67	37	30	66	36	30
625619	Gottipura	243	101	142	330	193	137	318	184	134
625620	Attur	120	48	72	150	104	46	149	104	45
625621	Nidagatta	532	229	303	591	414	177	422	360	62
625622	Doddanallala Plantation	-----Un-inhabited-----								
625623	Doddanallala	296	119	177	325	259	66	324	259	65
625624	Guguttahalli	273	113	160	267	180	87	267	180	87
625625	Thimmapura	2	1	1	12	7	5	9	7	2
625626	Ummalu	384	152	232	497	280	217	404	245	159
625627	Doddadenahalli	284	130	154	308	224	84	305	223	82
625628	Alagondahalli	181	80	101	209	160	49	205	156	49
625629	Yelachammanahalli	113	46	67	107	74	33	107	74	33
625630	Appasandra Plantation	-----Un-inhabited-----								
625631	Appasandra	270	109	161	284	183	101	275	180	95
625632	Injanahalli	165	73	92	200	146	54	60	57	3
625633	Ambalipura	33	15	18	39	30	9	7	7	-
625634	Thavatahalli	292	116	176	270	220	50	268	219	49
625635	Attivatta	395	168	227	461	330	131	428	322	106
625636	Solur	256	102	154	388	279	109	281	258	23
625637	Mattanahalli	-----Un-inhabited-----								
625638	Jadigenahalli Plantation	2	1	1	3	1	2	1	1	-
625639	Orohalli	219	93	126	211	162	49	113	102	11
625640	Doddathaggali	159	63	96	219	164	55	126	106	20

## PRIMARY CENSUS ABSTRACT

## CENSUS ABSTRACT

Hosakote

Industrial category of main workers													Name of Village 2
Household industry													
Cultivators			Agricultural labourers			workers			Other workers				
Persons	Males	Females	Persons	Males	Females	Persons	Males	Females	Persons	Males	Females		
29	30	31	32	33	34	35	36	37	38	39	40		
-----Un-inhabited-----												Ankonahalli	
26	23	3	10	4	6	-	-	-	54	37	17	Siddapura	
191	174	17	108	57	51	7	4	3	134	119	15	Kembanahalli	
81	61	20	35	18	17	2	1	1	129	99	30	Chinnathimmanagolla	
61	56	5	12	9	3	4	4	-	88	74	14	Halli	
78	64	14	135	62	73	-	-	-	161	138	23	Mallyappanahalli	
2	1	1	-	-	-	-	-	-	8	5	3	Bisanahalli	
58	54	4	6	4	2	2	1	1	24	19	5	Bheemapura	
90	66	24	25	15	10	43	38	5	205	192	13	Chikkanahalli	
102	91	11	100	55	45	-	-	-	49	37	12	Yelachahalli	
145	97	48	133	65	68	-	-	-	136	79	57	Manchappanahalli	
1	1	-	15	6	9	-	-	-	14	13	1	Kalappanahalli	
191	162	29	104	56	48	7	7	-	592	513	79	Gerahalli	
-----Un-inhabited-----												Thavarekere	
-----Un-inhabited-----												Goravihalli	
65	52	13	65	27	38	7	5	2	19	13	6	Lingapura	
66	40	26	85	39	46	-	-	-	152	115	37	Beerahalli	
267	218	49	8	-	8	1	1	-	16	13	3	Hethakki	
32	28	4	80	20	60	-	-	-	35	26	9	Agasarahalli	
117	101	16	14	8	6	17	10	7	54	42	12	Marasandahalli	
-----Un-inhabited-----												Doddaramanahalli	
-----Un-inhabited-----												Kolalachannanahalli	
-----Un-inhabited-----												Guddadachannanahalli	
60	60	-	52	36	16	-	-	-	44	42	2	Banamakanahalli	
136	130	6	58	40	18	-	-	-	109	93	16	Gangapura	
-----Un-inhabited-----												Venkatapura	
97	90	7	16	9	7	6	6	-	173	152	21	Doddanallurahalli	
36	27	9	29	25	4	-	-	-	80	46	34	Nakkanahalli	
112	99	13	10	10	-	16	15	1	117	100	17	Mugabala	
119	54	65	79	41	38	26	18	8	27	16	11	Poojaramanahalli	
104	51	53	92	45	47	44	22	22	4	2	2	Chinnandahalli	
86	55	31	99	49	50	1	1	-	60	51	9	Chikkanallala	
23	16	7	58	35	23	3	3	-	16	13	3	Dabbagunte	
38	23	15	81	39	42	-	-	-	9	8	1	Halasakaipura	
-----Un-inhabited-----												Veerapura	
61	38	23	23	7	16	-	-	-	80	65	15	Mugabala Hosahalli	
101	93	8	68	29	39	-	-	-	75	60	15	Mylapura	
290	150	140	7	5	2	1	1	-	19	10	9	Valagerepura	
37	17	20	23	15	8	-	-	-	6	4	2	Channapura	
94	55	39	158	78	80	1	1	-	65	50	15	Gottipura	
84	56	28	8	4	4	-	-	-	57	44	13	Attur	
127	106	21	44	34	10	2	2	-	249	218	31	Nidagatta	
-----Un-inhabited-----												Doddanallala Plantation	
177	149	28	57	30	27	-	-	-	90	80	10	Doddanallala	
44	40	4	80	44	36	1	1	-	142	95	47	Guguttahalli	
2	2	-	-	-	-	-	-	-	7	5	2	Thimmapura	
26	20	6	71	26	45	-	-	-	307	199	108	Ummalu	
59	51	8	81	39	42	3	3	-	162	130	32	Doddadenahalli	
58	54	4	39	29	10	-	-	-	108	73	35	Alagondahalli	
1	1	-	30	20	10	2	2	-	74	51	23	Yelachammanahalli	
-----Un-inhabited-----												Appasandra Plantation	
95	60	35	26	7	19	-	-	-	154	113	41	Appasandra	
48	48	-	11	9	2	-	-	-	1	-	1	Injanahalli	
5	5	-	2	2	-	-	-	-	-	-	-	Ambalipura	
89	84	5	10	3	7	-	-	-	169	132	37	Thavatahalli	
201	145	56	47	20	27	5	4	1	175	153	22	Attivatta	
225	210	15	18	14	4	9	9	-	29	25	4	Solur	
-----Un-inhabited-----												Mattanahalli	
-	-	-	1	1	-	-	-	-	-	-	-	Jadigenahalli Plantation	
93	86	7	-	-	-	1	1	-	19	15	4	Orohalli	
50	49	1	56	48	8	-	-	-	20	9	11	Doddathaggali	

**VILLAGE PRIMARY**  
**C D Block -**

Location code		Industrial category								
		Marginal workers			Cultivators			Agricultural labourers		
number	Name of Village	Persons	Males	Females	Persons	Males	Females	Persons	Males	Females
1	2	41	42	43	44	45	46	47	48	49
625581	Ankonahalli	-----Un-inhabited-----								
625582	Siddapura	3	3	-	1	1	-	-	-	-
625583	Kembaliganahalli	355	175	180	9	5	4	286	113	173
	Chinnathimmanagolla									
625584	Halli	102	47	55	4	1	3	38	9	29
625585	Mallyappanahalli	21	11	10	-	-	-	14	7	7
625586	Bisanahalli	68	33	35	3	2	1	38	15	23
625587	Bheemapura	337	294	43	170	165	5	101	66	35
625588	Chikkanahalli	157	106	51	69	48	21	72	45	27
625589	Yelachahalli	90	77	13	8	6	2	8	5	3
625590	Manchappanahalli	2	-	2	1	-	1	-	-	-
625591	Kalappanahalli	12	5	7	-	-	-	2	1	1
625592	Gerahalli	-	-	-	-	-	-	-	-	-
625593	Thavarekere	64	46	18	4	2	2	13	3	10
625594	Goravihalli	-----Un-inhabited-----								
625595	Lingapura	9	3	6	4	1	3	2	-	2
625596	Beerahalli	3	2	1	-	-	-	2	1	1
625597	Hethakki	232	38	194	9	-	9	176	2	174
625598	Agasarahalli	3	1	2	-	-	-	1	-	1
625599	Marasandahalli	4	2	2	-	-	-	1	-	1
625600	Doddaramanahalli	-----Un-inhabited-----								
625601	Kolalachannanahalli	-----Un-inhabited-----								
625602	Guddadachannanahalli	-----Un-inhabited-----								
625603	Banamakanahalli	1	-	1	-	-	-	1	-	1
625604	Gangapura	9	6	3	-	-	-	3	1	2
625605	Venkatapura	-----Un-inhabited-----								
625606	Doddanallurahalli	196	144	52	39	29	10	114	80	34
625607	Nakkanahalli	13	12	1	12	11	1	-	-	-
625608	Mugabala	422	303	119	4	2	2	20	18	2
625609	Poojaramanahalli	24	9	15	9	2	7	4	1	3
625610	Chinnandahalli	24	15	9	-	-	-	8	4	4
625611	Chikkanallala	5	4	1	-	-	-	2	2	-
625612	Dabbagunte	13	10	3	2	1	1	1	-	1
625613	Halasakaipura	9	6	3	-	-	-	3	1	2
625614	Veerapura	-----Un-inhabited-----								
625615	Mugabala Hosahalli	10	3	7	3	1	2	2	-	2
625616	Mylapura	1	-	1	-	-	-	-	-	-
625617	Valagerepura	11	7	4	1	1	-	-	-	-
625618	Channapura	1	1	-	1	1	-	-	-	-
625619	Gottipura	12	9	3	3	2	1	-	-	-
625620	Attur	1	-	1	1	-	1	-	-	-
625621	Nidagatta	169	54	115	35	6	29	79	28	51
625622	Doddanallala Plantation	-----Un-inhabited-----								
625623	Doddanallala	1	-	1	1	-	1	-	-	-
625624	Guguttahalli	-	-	-	-	-	-	-	-	-
625625	Thimmapura	3	-	3	1	-	1	-	-	-
625626	Ummalu	93	35	58	30	19	11	35	6	29
625627	Doddadenahalli	3	1	2	-	-	-	3	1	2
625628	Alagondahalli	4	4	-	1	1	-	2	2	-
625629	Yelachammanahalli	-	-	-	-	-	-	-	-	-
625630	Appasandra Plantation	-----Un-inhabited-----								
625631	Appasandra	9	3	6	1	-	1	1	-	1
625632	Injanahalli	140	89	51	11	10	1	54	39	15
625633	Ambalipura	32	23	9	9	8	1	11	8	3
625634	Thavatahalli	2	1	1	1	1	-	-	-	-
625635	Attivatta	33	8	25	1	-	1	19	2	17
625636	Solur	107	21	86	65	4	61	29	10	19
625637	Mattanahalli	-----Un-inhabited-----								
625638	Jadigenahalli Plantation	2	-	2	-	-	-	2	-	2
625639	Orohalli	98	60	38	7	5	2	66	35	31
625640	Doddathaggali	93	58	35	17	14	3	26	15	11

## PRIMARY CENSUS ABSTRACT

## CENSUS ABSTRACT

Hosakote

of marginal workers

Household industry workers			Other workers			Non-workers			Name of Village	Location code
Persons	Males	Females	Persons	Males	Females	Persons	Males	Females		
50	51	52	53	54	55	56	57	58	2	1
-----Un-inhabited-----									Ankonahalli	625581
-	-	-	2	2	-	103	30	73	Siddapura	625582
1	1	-	59	56	3	942	386	556	Kembaliganahalli	625583
-----Un-inhabited-----									Chinnathimmanagolla	
-	-	-	60	37	23	322	132	190	Halli	625584
-	-	-	7	4	3	369	138	231	Mallyappanahalli	625585
1	-	1	26	16	10	562	223	339	Bisanahalli	625586
-	-	-	66	63	3	541	173	368	Bheemapura	625587
2	2	-	14	11	3	439	155	284	Chikkanahalli	625588
29	24	5	45	42	3	798	259	539	Yelachahalli	625589
-	-	-	1	-	1	372	126	246	Manchappanahalli	625590
-	-	-	10	4	6	419	172	247	Kalappanahalli	625591
-	-	-	-	-	-	55	20	35	Gerahalli	625592
-	-	-	47	41	6	1,523	519	1,004	Thavarekere	625593
-----Un-inhabited-----									Goravihalli	625594
-	-	-	3	2	1	227	113	114	Lingapura	625595
-	-	-	1	1	-	292	106	186	Beerahalli	625596
2	2	-	45	34	11	298	151	147	Hethakki	625597
-	-	-	2	1	1	68	31	37	Agasarahalli	625598
-	-	-	3	2	1	277	88	189	Marasandahalli	625599
-----Un-inhabited-----									Doddaramanahalli	625600
-----Un-inhabited-----									Kolalachannanahalli	625601
-----Un-inhabited-----									Guddadachannanahalli	625602
-	-	-	-	-	-	263	80	183	Banamakanahalli	625603
-	-	-	6	5	1	648	223	425	Gangapura	625604
-----Un-inhabited-----									Venkatapura	625605
-	-	-	43	35	8	762	258	504	Doddanallurahalli	625606
-	-	-	1	1	-	186	68	118	Nakkanahalli	625607
114	72	42	284	211	73	1,063	371	692	Mugabala	625608
1	-	1	10	6	4	137	66	71	Poojaramanahalli	625609
1	1	-	15	10	5	114	53	61	Chinnandahalli	625610
-	-	-	3	2	1	309	123	186	Chikkanallala	625611
2	2	-	8	7	1	100	40	60	Dabbagunte	625612
-	-	-	6	5	1	129	62	67	Halasakaipura	625613
-----Un-inhabited-----									Veerapura	625614
-	-	-	5	2	3	182	72	110	Mugabala Hosahalli	625615
-	-	-	1	-	1	347	117	230	Mylapura	625616
-	-	-	10	6	4	136	72	64	Valagerepura	625617
-	-	-	-	-	-	40	17	23	Channapura	625618
-	-	-	9	7	2	312	133	179	Gottipura	625619
-	-	-	-	-	-	197	65	132	Attur	625620
8	3	5	47	17	30	710	276	434	Nidagatta	625621
-----Un-inhabited-----									Doddanallala Plantation	625622
-	-	-	-	-	-	463	160	303	Doddanallala	625623
-	-	-	-	-	-	304	112	192	Guguttahalli	625624
-	-	-	2	-	2	15	4	11	Thimmapura	625625
-	-	-	28	10	18	410	158	252	Ummalu	625626
-	-	-	-	-	-	365	125	240	Doddadenahalli	625627
-	-	-	1	1	-	277	102	175	Alagondahalli	625628
-	-	-	-	-	-	125	40	85	Yelachammanahalli	625629
-----Un-inhabited-----									Appasandra Plantation	625630
-	-	-	7	3	4	306	130	176	Appasandra	625631
-	-	-	75	40	35	240	88	152	Injanahalli	625632
-	-	-	12	7	5	52	16	36	Ambalipura	625633
-	-	-	1	-	1	401	142	259	Thavatahalli	625634
-	-	-	13	6	7	547	212	335	Attivatta	625635
-	-	-	13	7	6	485	176	309	Solur	625636
-----Un-inhabited-----									Mattanahalli	625637
-	-	-	-	-	-	3	-	3	Jadigenahalli Plantation	625638
-	-	-	25	20	5	307	97	210	Orohalli	625639
-	-	-	50	29	21	231	71	160	Doddathaggali	625640

VILLAGE PRIMARY  
C D Block -

Location code number	Name of Village	Area of Village in hectares	Number of households	Total population (including institutional and houseless population)			Population in the age-group 0-6		
				Persons	Males	Females	Persons	Males	Females
1	2	3	4	5	6	7	8	9	10
625641	Chikkathaggali	90.99	78	365	194	171	40	21	19
625642	Thaggali Hosahalli	47.85	126	662	328	334	74	36	38
625643	Thiratahalli	132.57							
625644	Gonakanahalli	184.61	171	805	417	388	71	36	35
625645	Belamangala	49.73	93	401	199	202	39	17	22
625646	Jadigenahalli	419.15	449	1,977	1,010	967	203	104	99
625647	Haralur	129.90	179	832	434	398	99	52	47
625648	Arlemakanahalli Plantation	74.50							
625649	Arlemakanahalli Arlemakanahalli District Plantation	73.10	4	15	9	6	-	-	-
625650	Chandrapura	86.39							
625651	Vadigehalli	67.16							
625652	Karibeeranahosahalli	164.26	21	103	41	62	3	1	2
625653	Bhakthagondahalli	181.56	129	583	293	290	61	38	23
625654	Vijayapura	93.40							
625655	Kattigenahalli	20.51	1	11	3	8	-	-	-
625656	Maragondanahalli	393.10	623	3,047	1,604	1,443	532	281	251
625657	Kurubara Gollahalli	109.73							
625658	Govindapura	114.82	6	32	17	15	5	2	3
625659	Vagata	183.18	150	724	350	374	88	42	46
625660	Vagata Agrahara	143.77	239	1,098	557	541	130	67	63
625661	Jinnagara	344.41	164	751	374	377	47	25	22
625662	Devasetthalli	376.10	172	783	396	387	66	33	33
625663	Kodihalli	164.98	121	637	349	288	61	28	33
625664	Bisanahalli	336.72	186	823	431	392	78	47	31
625665	Kacharakanahalli	158.56	223	1,020	528	492	118	59	59
625666	Kanekallu	180.81	114	549	294	255	63	29	34
625667	Hunasehalli	190.72	89	404	203	201	39	17	22
625668	Makanahalli	117.90	108	495	256	239	51	30	21
625669	Doddadasarahalli	195.48	361	1,630	825	805	161	92	69
625670	Paramanahalli	228.19	106	442	228	214	40	24	16
625671	Tharabahalli	296.45	129	616	311	305	55	31	24
625672	Thindlu Plantation	164.73	182	851	421	430	99	48	51
625673	Thindlu	101.50							
625674	Banahalli	269.04	104	513	255	258	43	23	20
625675	Khajihosahalli	84.40							
625676	Honachanahalli	181.69	229	1,105	596	509	101	47	54
625677	Kamarasanahalli	157.84	142	601	325	276	75	41	34
625678	Bommanabande	196.90	146	623	320	303	71	34	37
625679	Devara Gollahalli	182.04	136	615	326	289	67	41	26
625680	Lakkondahalli	79.93	1	5	4	1	-	-	-
625681	Vabasandra	430.24	348	1,703	870	833	195	91	104
625682	Shankanipura	113.34	139	722	363	359	89	37	52
625683	Alappanahalli	114.93	203	1,046	535	511	151	76	75
625684	Upparahalli	133.91	214	1,103	565	538	117	58	59
625685	Chikka Amanikere	83.10	206	978	501	477	142	74	68
625686	Kumbalahalli	212.21	28	174	101	73	24	15	9
625687	Kallahalli	100.87	704	3,258	1,726	1,532	348	190	158
625688	Kurubarahalli	364.22	156	773	386	387	89	33	56
625689	Sompura	273.52	362	1,823	940	883	223	130	93
625690	Sonnadenahalli	118.31	99	521	267	254	59	35	24
625691	Yelachanayakanapura	65.38	104	499	260	239	68	45	23
625692	Doddahullur	78.49	20	86	57	29	9	4	5
625693	Chikkahullur	236.51	425	1,701	949	752	165	90	75
625694	Chokkahalli	182.79	430	1,615	937	678	177	94	83
625695	Cholappanahalli	502.73	609	2,242	1,411	831	256	140	116
625696	Malimakanapura	152.14	343	1,279	762	517	105	52	53
625697	Dasarathimmanahalli	139.94	270	1,042	562	480	94	51	43
625698	Chikkanallurahalli	36.81							
625699	Chikkanallurahalli	106.76	160	674	347	327	87	46	41





**VILLAGE PRIMARY**  
**C D Block -**

Location code number	Name of Village	Illiterates			Total workers			Main workers		
		Persons	Males	Females	Persons	Males	Females	Persons	Males	Females
1	2	20	21	22	23	24	25	26	27	28
625641	Chikkathaggali	111	48	63	230	134	96	73	64	9
625642	Thaggali Hosahalli	274	108	166	359	200	159	301	170	131
625643	Thiratahalli	-----Un-inhabited-----								
625644	Gonakanahalli	214	88	126	368	242	126	358	235	123
625645	Belamangala	127	41	86	164	131	33	123	102	21
625646	Jadigenahalli	556	208	348	825	576	249	527	423	104
625647	Haralur	247	96	151	282	244	38	277	242	35
625648	Arlemakanahalli Plantation	-----Un-inhabited-----								
625649	Arlemakanahalli	4	1	3	14	9	5	13	9	4
625650	Arlemakanahalli District Plantation	-----Un-inhabited-----								
625651	Chandrapura	-----Un-inhabited-----								
625652	Vadigehalli	34	10	24	32	25	7	16	15	1
625653	Karibeeranahosahalli	174	69	105	272	178	94	272	178	94
625654	Bhakthagondahalli	-----Un-inhabited-----								
625655	Vijayapura	-	-	-	3	-	3	3	-	3
625656	Kattigenahalli	954	499	455	1,053	914	139	863	800	63
625657	Maragondanahalli	-----Un-inhabited-----								
625658	Kurubara Gollahalli	7	2	5	10	10	-	10	10	-
625659	Govindapura	211	71	140	259	188	71	190	146	44
625660	Vagata	302	135	167	426	342	84	297	237	60
625661	Vagata Agrahara	239	91	148	377	219	158	359	211	148
625662	Jinnagara	223	82	141	498	271	227	495	269	226
625663	Devasetthalli	208	95	113	367	215	152	139	81	58
625664	Kodihalli	251	98	153	441	287	154	436	285	151
625665	Bisanahalli	251	100	151	481	328	153	424	302	122
625666	Kacharakanahalli	184	81	103	305	190	115	138	109	29
625667	Kanekallu	124	47	77	266	143	123	241	133	108
625668	Hunasehalli	176	69	107	189	161	28	189	161	28
625669	Makanahalli	538	217	321	708	511	197	630	467	163
625670	Doddadasarahalli	120	53	67	215	137	78	172	118	54
625671	Paramanahalli	159	61	98	229	181	48	227	180	47
625672	Tharabahalli	320	129	191	311	254	57	310	253	57
625673	Thindlu Plantation	-----Un-inhabited-----								
625674	Thindlu	166	57	109	335	178	157	332	176	156
625675	Banahalli	-----Un-inhabited-----								
625676	Khajihosahalli	228	85	143	634	394	240	566	354	212
625677	Honachanahalli	219	94	125	233	197	36	227	192	35
625678	Kamarasanahalli	173	61	112	305	200	105	238	165	73
625679	Bommanabande	189	89	100	374	196	178	233	188	45
625680	Devara Gollahalli	2	1	1	5	4	1	3	3	-
625681	Lakkondahalli	561	211	350	1,090	602	488	1,023	565	458
625682	Vabasandra	198	62	136	643	332	311	133	123	10
625683	Shankanipura	334	163	171	385	319	66	324	267	57
625684	Alappanahalli	331	138	193	514	393	121	512	392	120
625685	Upparahalli	347	151	196	389	309	80	311	262	49
625686	Chikka Amanikere	43	21	22	63	60	3	58	56	2
625687	Kumbalahalli	933	418	515	1,589	1,037	552	1,393	935	458
625688	Kallahalli	231	80	151	272	239	33	262	231	31
625689	Kurubarahalli	697	302	395	597	541	56	531	488	43
625690	Sompura	174	69	105	238	153	85	144	115	29
625691	Sonnadenahalli	161	81	80	221	143	78	112	96	16
625692	Yelachanayakanapura	27	14	13	47	40	7	32	30	2
625693	Doddahullur	521	236	285	855	677	178	792	645	147
625694	Chikkahullur	424	188	236	798	676	122	790	672	118
625695	Chokkahalli	511	231	280	1,313	1,077	236	1,288	1,057	231
625696	Cholappanahalli	214	81	133	710	579	131	697	574	123
625697	Malimakanapura	275	119	156	531	373	158	486	340	146
625698	Dasarathimmanahalli	-----Un-inhabited-----								
625699	Chikkanallurahalli	283	114	169	346	215	131	344	214	130

PRIMARY CENSUS ABSTRACT

CENSUS ABSTRACT

Hosakote

Industrial category of main workers

Household industry													Name of Village 2
Cultivators			Agricultural labourers workers						Other workers				
Persons 29	Males 30	Females 31	Persons 32	Males 33	Females 34	Persons 35	Males 36	Females 37	Persons 38	Males 39	Females 40		
44	39	5	13	12	1	1	1	-	15	12	3	Chikkathaggali	
95	81	14	82	43	39	-	-	-	124	46	78	Thaggali Hosahalli	
-----Un-inhabited-----												Thiratahalli	
90	63	27	90	62	28	7	3	4	171	107	64	Gonakanahalli	
54	53	1	32	19	13	-	-	-	37	30	7	Belamangala	
191	170	21	34	20	14	4	2	2	298	231	67	Jadigenahalli	
148	140	8	32	16	16	2	2	-	95	84	11	Haralur	
-----Un-inhabited-----												Arlemakanahalli	
-	-	-	9	5	4	-	-	-	4	4	-	Plantation	
-----Un-inhabited-----												Arlemakanahalli District	
-----Un-inhabited-----												Plantation	
-----Un-inhabited-----												Chandrapura	
13	13	-	1	1	-	1	1	-	1	-	1	Vadigehalli	
59	47	12	187	108	79	-	-	-	26	23	3	Karibeeranahosahalli	
-----Un-inhabited-----												Bhakthagondahalli	
-	-	-	-	-	-	-	-	-	3	-	3	Vijayapura	
51	49	2	49	48	1	32	4	28	731	699	32	Kattigenahalli	
-----Un-inhabited-----												Maragondanahalli	
1	1	-	1	1	-	3	3	-	5	5	-	Kurubara Gollahalli	
38	34	4	4	1	3	7	3	4	141	108	33	Govindapura	
94	88	6	3	1	2	7	5	2	193	143	50	Vagata	
178	98	80	67	31	36	48	34	14	66	48	18	Vagata Agrahara	
398	204	194	9	7	2	1	1	-	87	57	30	Jinnagara	
85	47	38	2	2	-	9	5	4	43	27	16	Devasettihalli	
166	99	67	106	50	56	6	5	1	158	131	27	Kodihalli	
116	74	42	53	17	36	18	16	2	237	195	42	Bisanahalli	
13	10	3	40	28	12	-	-	-	85	71	14	Kacharakannahalli	
52	33	19	151	72	79	-	-	-	38	28	10	Kanekallu	
101	97	4	47	24	23	1	1	-	40	39	1	Hunasehalli	
240	204	36	88	40	48	47	33	14	255	190	65	Makanahalli	
76	57	19	13	9	4	5	3	2	78	49	29	Doddadasarahalli	
94	84	10	1	-	1	-	-	-	132	96	36	Paramanahalli	
43	40	3	248	198	50	2	2	-	17	13	4	Tharabahalli	
-----Un-inhabited-----												Thindlu Plantation	
150	73	77	105	51	54	4	1	3	73	51	22	Thindlu	
-----Un-inhabited-----												Banahalli	
322	199	123	104	50	54	2	-	2	138	105	33	Khajihosahalli	
83	80	3	17	14	3	9	8	1	118	90	28	Honachanahalli	
18	14	4	9	9	-	-	-	-	211	142	69	Kamarasanahalli	
174	145	29	20	11	9	-	-	-	39	32	7	Bommanabande	
3	3	-	-	-	-	-	-	-	-	-	-	Devara Gollahalli	
539	327	212	214	112	102	49	5	44	221	121	100	Lakkondahalli	
128	119	9	1	1	-	2	1	1	2	2	-	Vabasandra	
49	49	-	46	22	24	26	14	12	203	182	21	Shankanipura	
289	239	50	77	38	39	-	-	-	146	115	31	Alappanahalli	
110	102	8	85	70	15	17	15	2	99	75	24	Upparahalli	
24	23	1	4	4	-	16	16	-	14	13	1	Chikka Amanikere	
864	640	224	337	150	187	14	9	5	178	136	42	Kumbalahalli	
144	140	4	91	67	24	8	8	-	19	16	3	Kallahalli	
301	289	12	23	18	5	30	26	4	177	155	22	Kurubarahalli	
11	11	-	43	26	17	21	19	2	69	59	10	Sompura	
19	19	-	13	9	4	3	3	-	77	65	12	Sonnadenahalli	
7	7	-	3	2	1	-	-	-	22	21	1	Yelachanayakanapura	
160	148	12	78	49	29	2	1	1	552	447	105	Doddahullur	
140	133	7	28	16	12	3	3	-	619	520	99	Chikkahullur	
129	90	39	22	11	11	1	1	-	1,136	955	181	Chokkahalli	
93	77	16	20	15	5	1	1	-	583	481	102	Cholappanahalli	
55	39	16	21	14	7	11	7	4	399	280	119	Malimakanapura	
-----Un-inhabited-----												Dasarathimmanahalli	
57	52	5	59	32	27	1	1	-	227	129	98	Chikkanallurahalli	

**VILLAGE PRIMARY**  
**C D Block -**

Location code number		Industrial category									
		Marginal workers			Cultivators			Agricultural labourers			
		Persons	Males	Females	Persons	Males	Females	Persons	Males	Females	
1	2	41	42	43	44	45	46	47	48	49	
625641	Chikkathaggali	157	70	87	6	4	2	62	37	25	
625642	Thaggali Hosahalli	58	30	28	13	8	5	15	7	8	
625643	Thiratahalli	-----Un-inhabited-----									
625644	Gonakanahalli	10	7	3	-	-	-	6	3	3	
625645	Belamangala	41	29	12	5	5	-	18	8	10	
625646	Jadigenahalli	298	153	145	20	17	3	121	62	59	
625647	Haralur	5	2	3	1	1	-	2	-	2	
625648	Arlemakanahalli Plantation	-----Un-inhabited-----									
625649	Arlemakanahalli	1	-	1	-	-	-	1	-	1	
625650	Arlemakanahalli District Plantation	-----Un-inhabited-----									
625651	Chandrapura	-----Un-inhabited-----									
625652	Vadigehalli	16	10	6	1	1	-	6	4	2	
625653	Karibeeranahosahalli	-	-	-	-	-	-	-	-	-	
625654	Bhakthagondahalli	-----Un-inhabited-----									
625655	Vijayapura	-	-	-	-	-	-	-	-	-	
625656	Kattigenahalli	190	114	76	3	2	1	11	11	-	
625657	Maragondanahalli	-----Un-inhabited-----									
625658	Kurubara Gollahalli	-	-	-	-	-	-	-	-	-	
625659	Govindapura	69	42	27	10	7	3	5	1	4	
625660	Vagata	129	105	24	3	3	-	2	2	-	
625661	Vagata Agrahara	18	8	10	2	2	-	8	1	7	
625662	Jinnagara	3	2	1	2	1	1	-	-	-	
625663	Devasetthalli	228	134	94	12	6	6	43	40	3	
625664	Kodihalli	5	2	3	1	-	1	3	1	2	
625665	Bisanahalli	57	26	31	16	5	11	27	12	15	
625666	Kacharakanahalli	167	81	86	30	16	14	91	43	48	
625667	Kanekallu	25	10	15	-	-	-	21	7	14	
625668	Hunasehalli	-	-	-	-	-	-	-	-	-	
625669	Makanahalli	78	44	34	7	6	1	20	7	13	
625670	Doddadasarahalli	43	19	24	2	1	1	9	5	4	
625671	Paramanahalli	2	1	1	-	-	-	-	-	-	
625672	Tharabahalli	1	1	-	-	-	-	-	-	-	
625673	Thindlu Plantation	-----Un-inhabited-----									
625674	Thindlu	3	2	1	2	2	-	1	-	1	
625675	Banahalli	-----Un-inhabited-----									
625676	Khajihosahalli	68	40	28	15	6	9	15	11	4	
625677	Honachanahalli	6	5	1	1	1	-	3	2	1	
625678	Kamarasanahalli	67	35	32	1	1	-	51	26	25	
625679	Bommanabande	141	8	133	129	1	128	5	1	4	
625680	Devara Gollahalli	2	1	1	2	1	1	-	-	-	
625681	Lakkondahalli	67	37	30	3	1	2	38	18	20	
625682	Vabasandra	510	209	301	1	1	-	4	2	2	
625683	Shankanipura	61	52	9	1	1	-	7	4	3	
625684	Alappanahalli	2	1	1	1	-	1	-	-	-	
625685	Upparahalli	78	47	31	8	7	1	20	16	4	
625686	Chikka Amanikere	5	4	1	1	1	-	-	-	-	
625687	Kumbalahalli	196	102	94	47	16	31	76	56	20	
625688	Kallahalli	10	8	2	5	5	-	5	3	2	
625689	Kurubarahalli	66	53	13	22	21	1	7	5	2	
625690	Sompura	94	38	56	8	6	2	51	11	40	
625691	Sonnadenahalli	109	47	62	3	2	1	18	5	13	
625692	Yelachanayakanapura	15	10	5	-	-	-	13	8	5	
625693	Doddahullur	63	32	31	18	3	15	9	3	6	
625694	Chikkahullur	8	4	4	1	-	1	-	-	-	
625695	Chokkahalli	25	20	5	3	-	3	2	-	2	
625696	Cholappanahalli	13	5	8	-	-	-	-	-	-	
625697	Malimakanapura	45	33	12	3	1	2	3	3	-	
625698	Dasarathimmanahalli	-----Un-inhabited-----									
625699	Chikkanallurahalli	2	1	1	-	-	-	2	1	1	

## PRIMARY CENSUS ABSTRACT

## CENSUS ABSTRACT

Hosakote

of marginal workers

									Location	
Household industry workers			Other workers			Non-workers			Name of Village	code
Persons	Males	Females	Persons	Males	Females	Persons	Males	Females	2	number
50	51	52	53	54	55	56	57	58		1
-	-	-	89	29	60	135	60	75	Chikkathaggali	625641
3	2	1	27	13	14	303	128	175	Thaggali Hosahalli	625642
-----Un-inhabited-----										
-	-	-	4	4	-	437	175	262	Thiratahalli	625643
1	1	-	17	15	2	237	68	169	Gonakanahalli	625644
5	3	2	152	71	81	1,152	434	718	Belamangala	625645
-	-	-	2	1	1	550	190	360	Jadigenahalli	625646
-----Un-inhabited-----										
-	-	-	-	-	-	1	-	1	Haralur	625647
-----Un-inhabited-----										
-	-	-	-	-	-	-	-	-	Arlemakanahalli	625648
-----Un-inhabited-----										
-	-	-	-	-	-	-	-	-	Plantation	625649
-----Un-inhabited-----										
-	-	-	-	-	-	-	-	-	Arlemakanahalli District	625650
-----Un-inhabited-----										
-	-	-	-	-	-	-	-	-	Plantation	625651
2	1	1	7	4	3	71	16	55	Chandrapura	625652
-	-	-	-	-	-	311	115	196	Vadigehalli	625653
-----Un-inhabited-----										
-	-	-	-	-	-	8	3	5	Karibeeranahosahalli	625654
76	19	57	100	82	18	1,994	690	1,304	Bhakthagondahalli	625655
-----Un-inhabited-----										
-	-	-	-	-	-	22	7	15	Vijayapura	625656
3	-	3	51	34	17	465	162	303	Kattigenahalli	625657
7	3	4	117	97	20	672	215	457	Maragondanahalli	625658
1	1	-	7	4	3	374	155	219	Kurubara Gollahalli	625659
-	-	-	1	1	-	285	125	160	Govindapura	625660
16	12	4	157	76	81	270	134	136	Vagata	625661
-	-	-	1	1	-	382	144	238	Vagata Agrahara	625662
3	1	2	11	8	3	539	200	339	Jinnagara	625663
5	3	2	41	19	22	244	104	140	Devasettihalli	625664
-	-	-	4	3	1	138	60	78	Kodihalli	625665
-	-	-	-	-	-	306	95	211	Bisanahalli	625666
5	5	-	46	26	20	922	314	608	Kacharakanahalli	625667
-	-	-	32	13	19	227	91	136	Kanekallu	625668
-	-	-	2	1	1	387	130	257	Hunasehalli	625669
-	-	-	1	1	-	540	167	373	Makanahalli	625670
-----Un-inhabited-----										
-	-	-	-	-	-	178	77	101	Doddadasarahalli	625671
-----Un-inhabited-----										
3	-	3	35	23	12	471	202	269	Tharabahalli	625672
-	-	-	2	2	-	368	128	240	Thindlu Plantation	625673
-	-	-	15	8	7	318	120	198	Banahalli	625674
-	-	-	7	6	1	241	130	111	Khajihosahalli	625675
-	-	-	-	-	-	-	-	-	Honachanahalli	625676
8	4	4	18	14	4	613	268	345	Kamarasanahalli	625677
480	197	283	25	9	16	79	31	48	Bommanabande	625678
-	-	-	53	47	6	661	216	445	Devara Gollahalli	625679
-	-	-	1	1	-	589	172	417	Lakkondahalli	625680
21	5	16	29	19	10	589	192	397	Vabasandra	625681
1	-	1	3	3	-	111	41	70	Shankanipura	625682
6	4	2	67	26	41	1,669	689	980	Alappanahalli	625683
-	-	-	-	-	-	501	147	354	Upparahalli	625684
5	3	2	32	24	8	1,226	399	827	Chikka Amanikere	625685
15	5	10	20	16	4	283	114	169	Kumbalahalli	625686
1	1	-	87	39	48	278	117	161	Kallahalli	625687
-	-	-	2	2	-	39	17	22	Kurubarahalli	625688
-	-	-	36	26	10	846	272	574	Sompura	625689
-	-	-	7	4	3	817	261	556	Sonnadenahalli	625690
-	-	-	20	20	-	929	334	595	Yelachanayakanapura	625691
-	-	-	13	5	8	569	183	386	Doddahullur	625692
1	-	1	38	29	9	511	189	322	Chikkahullur	625693
-----Un-inhabited-----										
-	-	-	-	-	-	328	132	196	Chokkahalli	625694
-----Un-inhabited-----										
-	-	-	-	-	-	-	-	-	Cholappanahalli	625695
-----Un-inhabited-----										
-	-	-	-	-	-	-	-	-	Malimakanapura	625696
-----Un-inhabited-----										
-	-	-	-	-	-	-	-	-	Dasarathimmanahalli	625697
-----Un-inhabited-----										
-	-	-	-	-	-	-	-	-	Chikkanallurahalli	625698

VILLAGE PRIMARY  
C D Block -

Location code number	Name of Village	Area of Village in hectares	Number of households	Total population (including institutional and houseless population)			Population in the age-group 0-6		
				Persons	Males	Females	Persons	Males	Females
1	2	3	4	5	6	7	8	9	10
625700	Pillagumpe	76.58	321	1,272	780	492	163	87	76
625701	Dasarahalli	66.58	364	1,692	882	810	208	109	99
625702	Halasahalli	85.04	139	713	371	342	70	37	33
625703	Hullur Amanikere	343.37							
625704	Kolathur	439.46	322	1,568	822	746	182	86	96
625705	Kannurahalli	159.49	582	2,644	1,426	1,218	319	179	140
625706	Ganagalu	188.00	116	470	233	237	42	21	21
625707	Pethanahalli	173.15	123	577	284	293	75	41	34
625708	Dodda Amanikere	787.60	2	11	6	5	1	1	-
625709	Sarakariguttahalli	84.74	263	1,095	568	527	141	66	75
625710	Doddagattiganabbe	129.01	79	335	176	159	34	18	16
625711	Bhaktharahalli	259.38	245	1,105	551	554	108	62	46
625712	Mallasandra	229.97	514	2,191	1,128	1,063	280	142	138
625713	Koralur	299.96	554	2,182	1,138	1,044	308	165	143
625714	Appajipura	55.95	21	89	50	39	7	4	3
625715	Naduvathi	283.68	463	2,197	1,127	1,070	258	127	131
625716	Poojena Agrahara	193.24	304	1,399	712	687	148	80	68
625717	Chikkagattiganabbe	171.55	181	777	385	392	93	43	50
625718	Cheemandahalli	116.97	145	606	322	284	69	31	38
625719	Thirumalasettihalli	129.99	400	1,603	840	763	214	120	94
625720	Samethanahalli	463.87	999	4,102	2,067	2,035	535	255	280
625721	Bhodanahosahalli	200.89	587	2,338	1,224	1,114	294	146	148
625722	Doddadunnasandra	238.11	593	2,400	1,201	1,199	265	142	123
625723	Devalapura	146.68	222	867	468	399	117	56	61
625724	Devanagondi	629.33	472	2,004	1,016	988	213	108	105
625725	Lingadeeramallasandra	114.39	68	311	168	143	22	11	11
625726	Somalapura	123.50	42	188	105	83	16	11	5
625727	Medihalli	75.41	102	507	249	258	50	18	32
625728	Devanagondi Hosahalli	155.41	211	916	468	448	83	42	41
625729	Obalapura	103.72	91	378	193	185	28	17	11
625730	Anugondahalli	176.45	249	1,027	524	503	104	53	51
625731	Hemmandahalli	107.09	65	309	147	162	37	15	22
625732	Naganayakanakote	173.92	224	889	464	425	92	53	39
625733	Harohalli	238.19	264	1,117	573	544	109	64	45
625734	Thimmadahalli	51.85	51	203	111	92	24	16	8
625735	Ajjagondahalli	72.28	102	406	211	195	45	20	25
625736	Kotur	158.89	201	961	488	473	135	74	61
625737	Gullakaipura	115.23	27	99	52	47	16	7	9
625738	Muthasandra	356.23	377	1,615	815	800	167	87	80
625739	Bellikere	338.81	232	1,028	514	514	106	52	54
625740	Bylahalli	226.93	110	503	260	243	48	28	20
625741	Muthkur	344.60	493	2,107	1,097	1,010	247	129	118
625742	Yedagondahalli	184.60	126	596	307	289	44	30	14
625743	Byrahalli	31.20							
625744	Medimallasandra	268.49	589	2,763	1,400	1,363	349	179	170
625745	Handenahalli	256.11	242	1,112	554	558	155	72	83
625746	Basabathanahalli	53.51							
625747	Banarahalli	158.12	34	214	115	99	16	7	9
625748	S.Narayanakere	512.84	386	1,644	853	791	149	81	68
625749	Kalkunte Agrahara	352.67	369	1,629	855	774	142	76	66
625750	Arehalli	281.79	182	792	396	396	71	35	36
625751	Muthakadahalli	76.09	75	339	177	162	37	18	19
625752	Thathnur	301.51	208	920	485	435	85	47	38
625753	Thiruvaranga	283.29	148	731	394	337	66	43	23
625754	Bagur	220.75	190	890	461	429	82	50	32
625755	Gundur	236.61	147	747	389	358	94	53	41
625756	Siddanapura	104.95	100	394	204	190	23	10	13
625757	Shivanapura	102.55	85	345	190	155	16	7	9
625758	Maramgere	173.00	139	708	361	347	88	46	42
625759	Ganagalur	421.29	212	1,015	516	499	112	53	59
625760	Thathnur Plantation	68.23	4	18	10	8	-	-	-

## PRIMARY CENSUS ABSTRACT

## CENSUS ABSTRACT

Hosakote

Scheduled Castes population			Scheduled Tribes population			Literates			Name of Village
Persons	Males	Females	Persons	Males	Females	Persons	Males	Females	
11	12	13	14	15	16	17	18	19	2
263	132	131	189	120	69	941	629	312	Pillagumpe
-	-	-	58	30	28	1,006	596	410	Dasarahalli
159	82	77	12	7	5	486	290	196	Halasahalli
-----Un-inhabited-----									
288	143	145	101	46	55	1,119	653	466	Hullur Amanikere
465	239	226	52	25	27	1,742	1,025	717	Kannurahalli
135	60	75	4	1	3	324	170	154	Ganagalu
116	55	61	-	-	-	392	215	177	Pethanahalli
-	-	-	11	6	5	5	2	3	Dodda Amanikere
690	359	331	19	7	12	673	385	288	Sarakariguttahalli
31	18	13	-	-	-	240	137	103	Doddagattiganabbe
518	258	260	1	1	-	765	399	366	Bhaktharahalli
792	405	387	8	4	4	1,539	867	672	Mallasandra
514	259	255	30	17	13	1,459	835	624	Koralur
4	2	2	-	-	-	71	42	29	Appajipura
934	465	469	4	3	1	1,588	897	691	Naduvathi
512	248	264	17	9	8	984	533	451	Poojena Agrahara
159	75	84	1	1	-	460	241	219	Chikkagattiganabbe
133	69	64	-	-	-	380	223	157	Cheemandahalli
255	126	129	24	15	9	1,128	646	482	Thirumalasettihalli
1,347	674	673	19	6	13	2,972	1,603	1,369	Samethanahalli
828	427	401	3	2	1	1,582	901	681	Bhodanahosahalli
665	320	345	25	13	12	1,757	922	835	Doddadunnasandra
174	88	86	39	24	15	677	391	286	Devalapura
863	433	430	28	12	16	1,378	769	609	Devanagondi
39	15	24	8	5	3	251	142	109	Lingadeeramallasandra
44	27	17	-	-	-	137	84	53	Somalapura
252	122	130	-	-	-	352	195	157	Medihalli
313	153	160	-	-	-	589	345	244	Devanagondi Hosahalli
251	124	127	5	3	2	259	145	114	Obalapura
195	95	100	12	7	5	707	391	316	Anugondahalli
209	102	107	-	-	-	210	107	103	Hemmandahalli
270	139	131	3	2	1	607	349	258	Naganayakanakote
330	173	157	12	9	3	788	421	367	Harohalli
11	6	5	-	-	-	155	89	66	Thimmadahalli
92	51	41	2	1	1	293	168	125	Ajjagondahalli
449	218	231	4	1	3	596	319	277	Kotur
15	8	7	-	-	-	42	25	17	Gullakaipura
548	269	279	1	-	1	1,135	619	516	Muthasandra
169	88	81	14	7	7	717	398	319	Bellikere
143	71	72	-	-	-	341	198	143	Bylahalli
454	220	234	4	3	1	1,416	798	618	Muthkur
210	107	103	-	-	-	474	251	223	Yedagondahalli
-----Un-inhabited-----									
288	131	157	4	2	2	1,937	1,017	920	Byrahalli
347	180	167	-	-	-	665	355	310	Medimallasandra
-----Un-inhabited-----									
205	109	96	-	-	-	146	94	52	Handenahalli
177	85	92	1	-	1	1,099	641	458	Basabathanahalli
455	229	226	4	3	1	1,124	655	469	Banarahalli
243	115	128	3	2	1	545	302	243	S.Narayanakere
179	90	89	-	-	-	254	144	110	Kalkunte Agrahara
260	138	122	1	-	1	554	332	222	Arehalli
483	260	223	-	-	-	469	277	192	Muthakadahalli
222	116	106	2	-	2	587	331	256	Thathnur
205	107	98	1	-	1	460	267	193	Thiruvaranga
27	13	14	-	-	-	310	170	140	Bagur
-	-	-	-	-	-	270	164	106	Gundur
57	34	23	-	-	-	387	219	168	Siddanapura
220	112	108	-	-	-	660	372	288	Shivanapura
4	2	2	-	-	-	13	7	6	Maramgere
									Ganagalur
									Thathnur Plantation

VILLAGE PRIMARY  
C D Block -

Location code number	Name of Village	Illiterates			Total workers			Main workers		
		Persons	Males	Females	Persons	Males	Females	Persons	Males	Females
1	2	20	21	22	23	24	25	26	27	28
625700	Pillagumpe	331	151	180	704	540	164	671	524	147
625701	Dasarahalli	686	286	400	678	516	162	644	491	153
625702	Halasahalli	227	81	146	437	251	186	434	251	183
625703	Hullur Amanikere				-----Un-inhabited-----					
625704	Kolathur	449	169	280	603	522	81	597	519	78
625705	Kannurahalli	902	401	501	1,403	871	532	1,383	862	521
625706	Ganagalu	146	63	83	221	163	58	170	138	32
625707	Pethanahalli	185	69	116	264	177	87	252	166	86
625708	Dodda Amanikere	6	4	2	6	3	3	1	-	1
625709	Sarakariguttahalli	422	183	239	317	286	31	316	286	30
625710	Doddagattiganabbe	95	39	56	129	109	20	106	97	9
625711	Bhaktharahalli	340	152	188	477	321	156	470	317	153
625712	Mallasandra	652	261	391	1,054	717	337	824	581	243
625713	Koralur	723	303	420	988	699	289	911	650	261
625714	Appajipura	18	8	10	43	33	10	43	33	10
625715	Naduvathi	609	230	379	978	683	295	921	649	272
625716	Poojena Agrahara	415	179	236	627	476	151	620	474	146
625717	Chikkagattiganabbe	317	144	173	286	246	40	253	225	28
625718	Cheemandahalli	226	99	127	228	204	24	204	182	22
625719	Thirumalasettihalli	475	194	281	780	514	266	731	480	251
625720	Samethanahalli	1,130	464	666	1,707	1,269	438	1,454	1,107	347
625721	Bhodanahosahalli	756	323	433	1,039	739	300	1,026	728	298
625722	Doddadunnasandra	643	279	364	1,013	753	260	955	717	238
625723	Devalapura	190	77	113	375	303	72	372	302	70
625724	Devanagondi	626	247	379	868	654	214	831	634	197
625725	Lingadeeramallasandra	60	26	34	158	105	53	158	105	53
625726	Somalapura	51	21	30	109	73	36	109	73	36
625727	Medihalli	155	54	101	203	152	51	158	128	30
625728	Devanagondi Hosahalli	327	123	204	413	293	120	372	285	87
625729	Obalapura	119	48	71	153	117	36	151	116	35
625730	Anugondahalli	320	133	187	415	306	109	409	302	107
625731	Hemmandahalli	99	40	59	119	88	31	110	80	30
625732	Naganayakanakote	282	115	167	521	276	245	311	257	54
625733	Harohalli	329	152	177	553	348	205	540	340	200
625734	Thimmadahalli	48	22	26	85	59	26	82	58	24
625735	Ajjagondahalli	113	43	70	194	139	55	163	128	35
625736	Kotur	365	169	196	392	280	112	386	280	106
625737	Gullakaipura	57	27	30	51	33	18	51	33	18
625738	Muthasandra	480	196	284	824	528	296	818	525	293
625739	Bellikere	311	116	195	410	336	74	393	326	67
625740	Bylahalli	162	62	100	164	146	18	163	145	18
625741	Muthkur	691	299	392	878	653	225	867	645	222
625742	Yedagondahalli	122	56	66	320	179	141	316	177	139
625743	Byrahalli				-----Un-inhabited-----					
625744	Medimallasandra	826	383	443	945	774	171	827	686	141
625745	Handenahalli	447	199	248	372	324	48	330	295	35
625746	Basabathanahalli				-----Un-inhabited-----					
625747	Banarahalli	68	21	47	94	74	20	89	72	17
625748	S.Narayanakere	545	212	333	636	508	128	569	457	112
625749	Kalkunte Agrahara	505	200	305	575	444	131	418	352	66
625750	Arehalli	247	94	153	376	253	123	365	248	117
625751	Muthakadahalli	85	33	52	110	101	9	94	85	9
625752	Thathnur	366	153	213	356	275	81	353	272	81
625753	Thiruvaranga	262	117	145	360	248	112	354	243	111
625754	Bagur	303	130	173	624	331	293	591	317	274
625755	Gundur	287	122	165	452	250	202	442	246	196
625756	Siddanapura	84	34	50	210	103	107	141	73	68
625757	Shivanapura	75	26	49	231	122	109	128	87	41
625758	Maramgere	321	142	179	342	218	124	339	216	123
625759	Ganagalur	355	144	211	411	307	104	386	293	93
625760	Thathnur Plantation	5	3	2	10	6	4	10	6	4

## PRIMARY CENSUS ABSTRACT

## CENSUS ABSTRACT

Hosakote

## Industrial category of main workers

Household industry													Name of Village
Cultivators			Agricultural labourers			workers			Other workers				
Persons	Males	Females	Persons	Males	Females	Persons	Males	Females	Persons	Males	Females	2	
29	30	31	32	33	34	35	36	37	38	39	40		
53	31	22	44	18	26	9	7	2	565	468	97	Pillagumpe	
264	225	39	236	174	62	1	1	-	143	91	52	Dasarahalli	
218	114	104	68	27	41	3	2	1	145	108	37	Halasahalli	
-----Un-inhabited-----													
271	263	8	42	35	7	2	2	-	282	219	63	Hullur Amanikere	
493	295	198	219	114	105	54	41	13	617	412	205	Kannurahalli	
108	92	16	3	3	-	1	1	-	58	42	16	Ganagalu	
139	95	44	39	15	24	9	8	1	65	48	17	Pethanahalli	
-	-	-	-	-	-	-	-	-	1	-	1	Dodda Amanikere	
81	77	4	38	36	2	1	1	-	196	172	24	Sarakariguttahalli	
50	49	1	5	3	2	2	2	-	49	43	6	Doddagattiganabbe	
104	75	29	89	39	50	-	-	-	277	203	74	Bhaktharahalli	
246	163	83	110	65	45	14	8	6	454	345	109	Mallasandra	
132	82	50	45	21	24	16	4	12	718	543	175	Koralur	
37	27	10	2	2	-	-	-	-	4	4	-	Appajipura	
249	190	59	109	54	55	7	5	2	556	400	156	Naduvathi	
121	116	5	292	223	69	18	8	10	189	127	62	Poojena Agrahara	
86	80	6	44	36	8	10	8	2	113	101	12	Chikkagattiganabbe	
71	69	2	5	3	2	4	4	-	124	106	18	Cheemandahalli	
115	106	9	195	26	169	15	12	3	406	336	70	Thirumalasettiahalli	
247	193	54	296	194	102	12	9	3	899	711	188	Samethanahalli	
177	143	34	145	63	82	9	7	2	695	515	180	Bhodanahosahalli	
162	143	19	90	50	40	5	5	-	698	519	179	Doddadunnasandra	
24	21	3	2	1	1	-	-	-	346	280	66	Devalapura	
159	151	8	121	85	36	5	4	1	546	394	152	Devanagondi	
58	28	30	6	3	3	1	1	-	93	73	20	Lingadeeramallasandra	
63	39	24	-	-	-	-	-	-	46	34	12	Somalapura	
42	40	2	10	8	2	1	1	-	105	79	26	Medihalli	
49	44	5	13	6	7	5	4	1	305	231	74	Devanagondi Hosahalli	
11	10	1	40	23	17	-	-	-	100	83	17	Obalapura	
109	83	26	47	25	22	8	6	2	245	188	57	Anugondahalli	
11	11	-	10	8	2	4	2	2	85	59	26	Hemmandahalli	
98	85	13	58	39	19	2	2	-	153	131	22	Naganayakanakote	
200	125	75	278	166	112	7	4	3	55	45	10	Harohalli	
44	37	7	10	5	5	-	-	-	28	16	12	Thimmadahalli	
68	55	13	12	4	8	3	2	1	80	67	13	Ajjagondahalli	
90	85	5	186	112	74	-	-	-	110	83	27	Kotur	
8	8	-	40	22	18	-	-	-	3	3	-	Gullakaipura	
412	230	182	108	56	52	2	2	-	296	237	59	Muthasandra	
104	94	10	36	25	11	59	42	17	194	165	29	Bellikere	
128	114	14	5	4	1	4	3	1	26	24	2	Bylahalli	
215	179	36	186	123	63	5	4	1	461	339	122	Muthkur	
166	95	71	131	71	60	2	2	-	17	9	8	Yedagondahalli	
-----Un-inhabited-----													
55	47	8	162	128	34	21	19	2	589	492	97	Byrahalli	
79	74	5	122	101	21	4	2	2	125	118	7	Medimallasandra	
-----Un-inhabited-----													
21	19	2	41	30	11	-	-	-	27	23	4	Handenahalli	
115	103	12	80	56	24	28	25	3	346	273	73	Basabathanahalli	
130	121	9	55	32	23	1	1	-	232	198	34	Banarahalli	
58	39	19	122	66	56	-	-	-	185	143	42	S.Narayanakere	
70	65	5	1	1	-	-	-	-	23	19	4	Kalkunte Agrahara	
172	153	19	90	44	46	-	-	-	91	75	16	Arehalli	
141	122	19	137	59	78	-	-	-	76	62	14	Muthakadahalli	
134	111	23	341	108	233	85	73	12	31	25	6	Thathnur	
234	151	83	58	32	26	49	4	45	101	59	42	Thiruvaramba	
72	40	32	44	18	26	2	-	2	23	15	8	Bagur	
33	22	11	37	22	15	2	2	-	56	41	15	Gundur	
62	58	4	115	43	72	-	-	-	162	115	47	Siddanapura	
137	107	30	105	55	50	-	-	-	144	131	13	Shivanapura	
10	6	4	-	-	-	-	-	-	-	-	-	Maramgere	
												Ganagalur	
												Thathnur Plantation	



**VILLAGE PRIMARY  
C D Block -**

Location code number	Name of Village	Industrial category								
		Marginal workers			Cultivators			Agricultural labourers		
		Persons	Males	Females	Persons	Males	Females	Persons	Males	Females
1	2	41	42	43	44	45	46	47	48	49
625700	Pillagumpe	33	16	17	6	2	4	-	-	-
625701	Dasarahalli	34	25	9	17	12	5	9	6	3
625702	Halasahalli	3	-	3	-	-	-	2	-	2
625703	Hullur Amanikere	-----Un-inhabited-----								
625704	Kolathur	6	3	3	2	1	1	1	-	1
625705	Kannurahalli	20	9	11	4	1	3	3	1	2
625706	Ganagalu	51	25	26	5	5	-	-	-	-
625707	Pethanahalli	12	11	1	4	3	1	2	2	-
625708	Dodda Amanikere	5	3	2	-	-	-	3	2	1
625709	Sarakariguttahalli	1	-	1	1	-	1	-	-	-
625710	Doddagattiganabbe	23	12	11	-	-	-	19	9	10
625711	Bhaktharahalli	7	4	3	1	1	-	2	-	2
625712	Mallasandra	230	136	94	10	5	5	9	5	4
625713	Koralur	77	49	28	10	8	2	10	6	4
625714	Appajipura	-	-	-	-	-	-	-	-	-
625715	Naduvathi	57	34	23	9	3	6	9	1	8
625716	Poojena Agrahara	7	2	5	-	-	-	5	1	4
625717	Chikkagattiganabbe	33	21	12	5	2	3	19	13	6
625718	Cheemandahalli	24	22	2	10	10	-	-	-	-
625719	Thirumalasettihalli	49	34	15	3	2	1	9	3	6
625720	Samethanahalli	253	162	91	44	33	11	27	15	12
625721	Bhodanahosahalli	13	11	2	1	-	1	-	-	-
625722	Doddadunnasandra	58	36	22	-	-	-	4	4	-
625723	Devalapura	3	1	2	-	-	-	-	-	-
625724	Devanagondi	37	20	17	9	5	4	2	2	-
625725	Lingadeeramallasandra	-	-	-	-	-	-	-	-	-
625726	Somalapura	-	-	-	-	-	-	-	-	-
625727	Medihalli	45	24	21	7	3	4	37	20	17
625728	Devanagondi Hosahalli	41	8	33	2	1	1	32	5	27
625729	Obalapura	2	1	1	-	-	-	-	-	-
625730	Anugondahalli	6	4	2	1	1	-	1	-	1
625731	Hemmandahalli	9	8	1	2	2	-	2	2	-
625732	Naganayakanakote	210	19	191	21	11	10	181	6	175
625733	Harohalli	13	8	5	4	3	1	6	2	4
625734	Thimmadahalli	3	1	2	-	-	-	2	-	2
625735	Ajjagondahalli	31	11	20	1	-	1	23	5	18
625736	Kotur	6	-	6	-	-	-	4	-	4
625737	Gullakaipura	-	-	-	-	-	-	-	-	-
625738	Muthasandra	6	3	3	2	1	1	3	1	2
625739	Bellikere	17	10	7	-	-	-	4	1	3
625740	Bylahalli	1	1	-	-	-	-	-	-	-
625741	Muthkur	11	8	3	2	1	1	1	1	-
625742	Yedagondahalli	4	2	2	-	-	-	1	-	1
625743	Byrahalli	-----Un-inhabited-----								
625744	Medimallasandra	118	88	30	8	6	2	35	30	5
625745	Handenahalli	42	29	13	4	2	2	18	11	7
625746	Basabathanahalli	-----Un-inhabited-----								
625747	Banarahalli	5	2	3	-	-	-	4	2	2
625748	S.Narayanakere	67	51	16	3	2	1	11	5	6
625749	Kalkunte Agrahara	157	92	65	4	4	-	97	49	48
625750	Arehalli	11	5	6	2	1	1	2	1	1
625751	Muthakadahalli	16	16	-	2	2	-	4	4	-
625752	Thathnur	3	3	-	1	1	-	2	2	-
625753	Thiruvaranga	6	5	1	-	-	-	2	1	1
625754	Bagur	33	14	19	4	3	1	19	3	16
625755	Gundur	10	4	6	1	-	1	2	-	2
625756	Siddanapura	69	30	39	21	8	13	28	11	17
625757	Shivanapura	103	35	68	24	8	16	51	14	37
625758	Maramgere	3	2	1	2	1	1	1	1	-
625759	Ganagalur	25	14	11	3	2	1	15	8	7
625760	Thathnur Plantation	-	-	-	-	-	-	-	-	-

## PRIMARY CENSUS ABSTRACT

## CENSUS ABSTRACT

Hosakote

of marginal workers

									Location	
Household industry workers			Other workers			Non-workers			Name of Village	code
Persons	Males	Females	Persons	Males	Females	Persons	Males	Females	2	number
50	51	52	53	54	55	56	57	58		1
-	-	-	27	14	13	568	240	328	Pillagumpe	625700
1	1	-	7	6	1	1,014	366	648	Dasarahalli	625701
-	-	-	1	-	1	276	120	156	Halasahalli	625702
-----Un-inhabited-----										
-	-	-	3	2	1	965	300	665	Hullur Amanikere	625703
-	-	-	3	2	1	965	300	665	Kolathur	625704
1	1	-	12	6	6	1,241	555	686	Kannurahalli	625705
-	-	-	46	20	26	249	70	179	Ganagalu	625706
1	1	-	5	5	-	313	107	206	Pethanahalli	625707
-	-	-	2	1	1	5	3	2	Dodda Amanikere	625708
-	-	-	-	-	-	778	282	496	Sarakariguttahalli	625709
-	-	-	4	3	1	206	67	139	Doddagattiganabbe	625710
1	1	-	3	2	1	628	230	398	Bhaktharahalli	625711
5	4	1	206	122	84	1,137	411	726	Mallasandra	625712
2	-	2	55	35	20	1,194	439	755	Koralur	625713
-	-	-	-	-	-	46	17	29	Appajipura	625714
2	-	2	37	30	7	1,219	444	775	Naduvathi	625715
-	-	-	2	1	1	772	236	536	Poojena Agrahara	625716
1	1	-	8	5	3	491	139	352	Chikkagattiganabbe	625717
1	1	-	13	11	2	378	118	260	Cheemandahalli	625718
-	-	-	37	29	8	823	326	497	Thirumalasettihalli	625719
6	3	3	176	111	65	2,395	798	1,597	Samethanahalli	625720
1	1	-	11	10	1	1,299	485	814	Bhodanahosahalli	625721
-	-	-	54	32	22	1,387	448	939	Doddadunnasandra	625722
-	-	-	3	1	2	492	165	327	Devalapura	625723
-	-	-	26	13	13	1,136	362	774	Devanagondi	625724
-	-	-	-	-	-	153	63	90	Lingadeeramallasandra	625725
-	-	-	-	-	-	79	32	47	Somalapura	625726
-	-	-	1	1	-	304	97	207	Medihalli	625727
-	-	-	7	2	5	503	175	328	Devanagondi Hosahalli	625728
-	-	-	2	1	1	225	76	149	Obalapura	625729
1	1	-	3	2	1	612	218	394	Anugondahalli	625730
-	-	-	5	4	1	190	59	131	Hemmandahalli	625731
4	-	4	4	2	2	368	188	180	Naganayakanakote	625732
-	-	-	3	3	-	564	225	339	Harohalli	625733
-	-	-	1	1	-	118	52	66	Thimmadahalli	625734
-	-	-	7	6	1	212	72	140	Ajjagondahalli	625735
-	-	-	2	-	2	569	208	361	Kotur	625736
-	-	-	-	-	-	48	19	29	Gullakaipura	625737
-	-	-	1	1	-	791	287	504	Muthasandra	625738
1	1	-	12	8	4	618	178	440	Bellikere	625739
-	-	-	1	1	-	339	114	225	Bylahalli	625740
1	-	1	7	6	1	1,229	444	785	Muthkur	625741
-	-	-	3	2	1	276	128	148	Yedagondahalli	625742
-----Un-inhabited-----										
11	1	10	64	51	13	1,818	626	1,192	Byrahalli	625743
-	-	-	20	16	4	740	230	510	Medimallasandra	625744
-	-	-	20	16	4	740	230	510	Handenahalli	625745
-----Un-inhabited-----										
-	-	-	1	-	1	120	41	79	Basabathanahalli	625746
-	-	-	1	-	1	120	41	79	Banarahalli	625747
5	5	-	48	39	9	1,008	345	663	S.Narayanakere	625748
4	2	2	52	37	15	1,054	411	643	Kalkunte Agrahara	625749
-	-	-	7	3	4	416	143	273	Arehalli	625750
1	1	-	9	9	-	229	76	153	Muthakadahalli	625751
-	-	-	-	-	-	564	210	354	Thathnur	625752
-	-	-	4	4	-	371	146	225	Thiruvaranga	625753
6	4	2	4	4	-	266	130	136	Bagur	625754
1	-	1	6	4	2	295	139	156	Gundur	625755
1	-	1	19	11	8	184	101	83	Siddanapura	625756
1	-	1	27	13	14	114	68	46	Shivanapura	625757
-	-	-	-	-	-	366	143	223	Maramgere	625758
-	-	-	7	4	3	604	209	395	Ganagalur	625759
-	-	-	-	-	-	8	4	4	Thathnur Plantation	625760



**Urban PCA-Town wise  
Primary Census Abstract**

## URBAN PRIMARY

Location code number	Area in Square Kilometre	Name of Town/ Ward	Number of households	Total population (including institutional and houseless population)			Population in the age-group 0-6		
				Persons	Males	Females	Persons	Males	Females
1	2	3	4	5	6	7	8	9	10
<b>803232</b>	<b>Nelamangala (TMC)</b>	<b>2.85</b>	<b>9,173</b>	<b>37,232</b>	<b>18,840</b>	<b>18,392</b>	<b>4,002</b>	<b>2,095</b>	<b>1,907</b>
0001	Ward No. 1		292	1,214	637	577	159	87	72
0002	Ward No. 2		348	1,488	778	710	182	94	88
0003	Ward No. 3		201	905	485	420	132	65	67
0004	Ward No. 4		215	938	466	472	131	69	62
0005	Ward No. 5		251	1,071	525	546	117	66	51
0006	Ward No. 6		191	765	390	375	86	40	46
0007	Ward No. 7		192	745	368	377	81	38	43
0008	Ward No. 8		207	862	440	422	93	47	46
0009	Ward No. 9		227	875	425	450	84	43	41
0010	Ward No. 10		332	1,305	657	648	129	60	69
0011	Ward No. 11		272	1,084	538	546	93	41	52
0012	Ward No. 12		488	2,101	1,082	1,019	253	128	125
0013	Ward No. 13		590	2,240	1,162	1,078	223	122	101
0014	Ward No. 14		684	2,534	1,288	1,246	284	129	155
0015	Ward No. 15		207	793	421	372	116	71	45
0016	Ward No. 16		724	2,761	1,430	1,331	291	160	131
0017	Ward No. 17		400	1,608	821	787	138	74	64
0018	Ward No. 18		671	2,600	1,333	1,267	274	146	128
0019	Ward No. 19		714	2,879	1,506	1,373	270	149	121
0020	Ward No. 20		477	1,952	985	967	215	97	118
0021	Ward No. 21		498	2,529	1,025	1,504	195	113	82
0022	Ward No. 22		496	1,934	1,007	927	189	111	78
0023	Ward No. 23		496	2,049	1,071	978	267	145	122
<b>624949</b>	<b>Arasinakunte (CT)</b>	<b>5.40</b>	<b>2,740</b>	<b>10,567</b>	<b>5,422</b>	<b>5,145</b>	<b>1,185</b>	<b>607</b>	<b>578</b>
0001	Ward No. 1		2,740	10,567	5,422	5,145	1,185	607	578
<b>803233</b>	<b>Dod Ballapur (CMC + OG)</b>	<b>13.48</b>	<b>22,365</b>	<b>93,105</b>	<b>47,628</b>	<b>45,477</b>	<b>9,619</b>	<b>4,903</b>	<b>4,716</b>
0001	Ward No. 1		1,421	5,657	2,907	2,750	600	323	277
0002	Ward No. 2		1,098	4,448	2,271	2,177	507	268	239
0003	Ward No. 3		499	2,151	1,113	1,038	251	134	117
0004	Ward No. 4		770	3,111	1,539	1,572	345	151	194
0005	Ward No. 5		608	2,563	1,269	1,294	286	140	146
0006	Ward No. 6		1,462	5,728	2,945	2,783	605	304	301
0007	Ward No. 7		981	3,655	1,945	1,710	379	202	177
0008	Ward No. 8		487	1,958	993	965	180	88	92
0009	Ward No. 9		1,004	4,156	2,129	2,027	456	233	223
0010	Ward No. 10		960	4,046	2,046	2,000	429	226	203
0011	Ward No. 11		1,063	4,275	2,244	2,031	491	244	247
0012	Ward No. 12		705	2,915	1,452	1,463	303	149	154
0013	Ward No. 13		496	2,044	1,054	990	222	110	112
0014	Ward No. 14		535	2,275	1,151	1,124	172	94	78
0015	Ward No. 15		414	1,693	875	818	127	68	59
0016	Ward No. 16		421	1,786	899	887	174	90	84
0017	Ward No. 17		495	2,221	1,121	1,100	195	103	92
0018	Ward No. 18		272	1,179	591	588	105	56	49
0019	Ward No. 19		481	2,023	1,086	937	188	110	78
0020	Ward No. 20		446	1,964	995	969	215	108	107
0021	Ward No. 21		508	2,300	1,194	1,106	239	132	107
0022	Ward No. 22		347	1,441	729	712	109	60	49
0023	Ward No. 23		406	1,940	975	965	231	109	122
0024	Ward No. 24		549	2,138	1,092	1,046	170	92	78
0025	Ward No. 25		704	2,941	1,503	1,438	275	141	134
0026	Ward No. 26		378	1,641	836	805	162	74	88
0027	Ward No. 27		339	1,340	677	663	147	78	69
0028	Ward No. 28		529	2,383	1,227	1,156	177	92	85
0029	Ward No. 29		481	2,173	1,063	1,110	235	110	125
0030	Ward No. 30		814	3,545	1,780	1,765	436	203	233
0031	Ward No. 31		735	2,952	1,501	1,451	308	148	160
0032	Ward No. 32		1,957	8,463	4,426	4,037	900	463	437

## PRIMARY CENSUS ABSTRACT

## CENSUS ABSTRACT

Scheduled Castes population			Scheduled Tribes population			Literates			Name of Town/ Ward
Persons	Males	Females	Persons	Males	Females	Persons	Males	Females	
11	12	13	14	15	16	17	18	19	
<b>4,878</b>	<b>2,504</b>	<b>2,374</b>	<b>1,024</b>	<b>522</b>	<b>502</b>	<b>29,790</b>	<b>15,618</b>	<b>14,172</b>	<b>Nelamangala (TMC)</b>
208	110	98	45	25	20	960	519	441	Ward No. 1
1,260	653	607	11	7	4	1,075	602	473	Ward No. 2
258	137	121	17	9	8	686	380	306	Ward No. 3
572	285	287	-	-	-	643	344	299	Ward No. 4
232	117	115	4	2	2	822	421	401	Ward No. 5
38	18	20	33	16	17	590	315	275	Ward No. 6
23	15	8	16	8	8	606	308	298	Ward No. 7
-	-	-	149	75	74	686	366	320	Ward No. 8
28	14	14	40	18	22	676	347	329	Ward No. 9
18	9	9	17	6	11	1,048	557	491	Ward No. 10
9	3	6	-	-	-	849	445	404	Ward No. 11
90	51	39	58	29	29	1,557	855	702	Ward No. 12
131	73	58	71	36	35	1,860	997	863	Ward No. 13
162	86	76	48	24	24	2,104	1,127	977	Ward No. 14
44	20	24	9	6	3	631	337	294	Ward No. 15
151	86	65	45	27	18	2,244	1,195	1,049	Ward No. 16
114	55	59	8	5	3	1,388	730	658	Ward No. 17
241	115	126	68	34	34	2,185	1,152	1,033	Ward No. 18
155	75	80	94	49	45	2,443	1,311	1,132	Ward No. 19
197	114	83	42	19	23	1,612	859	753	Ward No. 20
187	86	101	65	26	39	2,167	861	1,306	Ward No. 21
343	172	171	89	51	38	1,619	854	765	Ward No. 22
417	210	207	95	50	45	1,339	736	603	Ward No. 23
<b>1,171</b>	<b>596</b>	<b>575</b>	<b>270</b>	<b>140</b>	<b>130</b>	<b>8,355</b>	<b>4,489</b>	<b>3,866</b>	<b>Arasinakunte (CT)</b>
1,171	596	575	270	140	130	8,355	4,489	3,866	Ward No. 1
<b>9,290</b>	<b>4,703</b>	<b>4,587</b>	<b>1,941</b>	<b>1,019</b>	<b>922</b>	<b>71,186</b>	<b>38,225</b>	<b>32,961</b>	<b>Dod Ballapur (CMC + OG)</b>
625	319	306	276	153	123	4,355	2,343	2,012	Ward No. 1
766	384	382	94	50	44	3,342	1,776	1,566	Ward No. 2
385	208	177	65	34	31	1,524	839	685	Ward No. 3
463	215	248	144	72	72	2,440	1,281	1,159	Ward No. 4
392	193	199	81	45	36	1,950	1,000	950	Ward No. 5
539	284	255	240	126	114	4,115	2,251	1,864	Ward No. 6
417	201	216	144	72	72	2,839	1,584	1,255	Ward No. 7
13	5	8	118	62	56	1,467	783	684	Ward No. 8
261	142	119	102	51	51	2,884	1,596	1,288	Ward No. 9
1,533	785	748	27	12	15	2,720	1,505	1,215	Ward No. 10
92	47	45	69	32	37	3,128	1,746	1,382	Ward No. 11
15	7	8	20	12	8	2,182	1,171	1,011	Ward No. 12
28	13	15	46	20	26	1,548	847	701	Ward No. 13
55	27	28	15	8	7	1,900	993	907	Ward No. 14
1	1	-	14	7	7	1,379	748	631	Ward No. 15
30	14	16	4	3	1	1,490	763	727	Ward No. 16
9	6	3	6	2	4	1,918	991	927	Ward No. 17
10	4	6	30	13	17	968	505	463	Ward No. 18
59	30	29	12	8	4	1,507	843	664	Ward No. 19
45	21	24	3	2	1	1,443	748	695	Ward No. 20
15	8	7	-	-	-	1,863	997	866	Ward No. 21
148	71	77	1	1	-	1,267	651	616	Ward No. 22
27	12	15	28	13	15	1,552	797	755	Ward No. 23
62	29	33	17	12	5	1,748	925	823	Ward No. 24
161	81	80	23	12	11	2,420	1,281	1,139	Ward No. 25
269	135	134	60	35	25	1,307	707	600	Ward No. 26
41	21	20	15	7	8	1,090	568	522	Ward No. 27
523	284	239	41	25	16	2,028	1,075	953	Ward No. 28
984	479	505	14	9	5	1,553	810	743	Ward No. 29
102	49	53	15	7	8	2,501	1,316	1,185	Ward No. 30
666	353	313	63	28	35	2,222	1,178	1,044	Ward No. 31
554	275	279	154	86	68	6,536	3,607	2,929	Ward No. 32

## URBAN PRIMARY

Location code		Illiterates			Total workers			Main workers		
number	Name of Town/ Ward	Persons	Males	Females	Persons	Males	Females	Persons	Males	Females
1	2	20	21	22	23	24	25	26	27	28
<b>803232</b>	<b>Nelamangala (TMC)</b>	<b>7,442</b>	<b>3,222</b>	<b>4,220</b>	<b>14,600</b>	<b>11,118</b>	<b>3,482</b>	<b>13,365</b>	<b>10,306</b>	<b>3,059</b>
0001	Ward No. 1	254	118	136	485	392	93	467	380	87
0002	Ward No. 2	413	176	237	613	432	181	531	377	154
0003	Ward No. 3	219	105	114	329	252	77	261	209	52
0004	Ward No. 4	295	122	173	337	266	71	296	238	58
0005	Ward No. 5	249	104	145	349	286	63	337	280	57
0006	Ward No. 6	175	75	100	295	229	66	275	219	56
0007	Ward No. 7	139	60	79	276	229	47	264	220	44
0008	Ward No. 8	176	74	102	326	261	65	314	253	61
0009	Ward No. 9	199	78	121	395	271	124	345	234	111
0010	Ward No. 10	257	100	157	535	410	125	304	210	94
0011	Ward No. 11	235	93	142	451	327	124	417	303	114
0012	Ward No. 12	544	227	317	941	664	277	745	537	208
0013	Ward No. 13	380	165	215	882	707	175	837	677	160
0014	Ward No. 14	430	161	269	1,049	822	227	1,007	798	209
0015	Ward No. 15	162	84	78	300	241	59	284	234	50
0016	Ward No. 16	517	235	282	1,253	901	352	1,185	886	299
0017	Ward No. 17	220	91	129	616	482	134	603	474	129
0018	Ward No. 18	415	181	234	946	782	164	920	763	157
0019	Ward No. 19	436	195	241	1,050	836	214	1,024	819	205
0020	Ward No. 20	340	126	214	753	563	190	699	531	168
0021	Ward No. 21	362	164	198	707	548	159	643	508	135
0022	Ward No. 22	315	153	162	783	583	200	753	562	191
0023	Ward No. 23	710	335	375	929	634	295	854	594	260
<b>624949</b>	<b>Arasinakunte (CT)</b>	<b>2,212</b>	<b>933</b>	<b>1,279</b>	<b>4,132</b>	<b>3,201</b>	<b>931</b>	<b>3,686</b>	<b>2,871</b>	<b>815</b>
0001	Ward No. 1	2,212	933	1,279	4,132	3,201	931	3,686	2,871	815
<b>803233</b>	<b>Dod Ballapur (CMC + OG)</b>	<b>21,919</b>	<b>9,403</b>	<b>12,516</b>	<b>38,943</b>	<b>29,148</b>	<b>9,795</b>	<b>34,532</b>	<b>26,712</b>	<b>7,820</b>
0001	Ward No. 1	1,302	564	738	2,355	1,687	668	2,157	1,586	571
0002	Ward No. 2	1,106	495	611	1,608	1,327	281	1,509	1,248	261
0003	Ward No. 3	627	274	353	902	678	224	841	649	192
0004	Ward No. 4	671	258	413	1,216	952	264	1,068	849	219
0005	Ward No. 5	613	269	344	1,024	769	255	1,008	758	250
0006	Ward No. 6	1,613	694	919	2,800	1,906	894	2,551	1,848	703
0007	Ward No. 7	816	361	455	1,692	1,272	420	1,469	1,130	339
0008	Ward No. 8	491	210	281	837	638	199	781	617	164
0009	Ward No. 9	1,272	533	739	1,813	1,305	508	1,551	1,139	412
0010	Ward No. 10	1,326	541	785	1,589	1,219	370	1,454	1,112	342
0011	Ward No. 11	1,147	498	649	2,179	1,392	787	1,318	991	327
0012	Ward No. 12	733	281	452	1,361	927	434	1,251	887	364
0013	Ward No. 13	496	207	289	917	674	243	883	652	231
0014	Ward No. 14	375	158	217	955	716	239	946	708	238
0015	Ward No. 15	314	127	187	732	566	166	710	549	161
0016	Ward No. 16	296	136	160	739	598	141	663	554	109
0017	Ward No. 17	303	130	173	846	693	153	820	676	144
0018	Ward No. 18	211	86	125	464	371	93	463	371	92
0019	Ward No. 19	516	243	273	807	654	153	797	646	151
0020	Ward No. 20	521	247	274	895	644	251	705	594	111
0021	Ward No. 21	437	197	240	1,105	793	312	851	658	193
0022	Ward No. 22	174	78	96	536	446	90	528	440	88
0023	Ward No. 23	388	178	210	700	590	110	684	579	105
0024	Ward No. 24	390	167	223	888	686	202	871	677	194
0025	Ward No. 25	521	222	299	1,168	939	229	1,091	898	193
0026	Ward No. 26	334	129	205	624	521	103	603	504	99
0027	Ward No. 27	250	109	141	526	402	124	468	365	103
0028	Ward No. 28	355	152	203	883	658	225	779	604	175
0029	Ward No. 29	620	253	367	962	664	298	611	460	151
0030	Ward No. 30	1,044	464	580	1,293	1,104	189	1,121	958	163
0031	Ward No. 31	730	323	407	1,127	882	245	1,070	838	232
0032	Ward No. 32	1,927	819	1,108	3,400	2,475	925	2,910	2,167	743

## PRIMARY CENSUS ABSTRACT

## CENSUS ABSTRACT

Industrial category of main workers													Name of Town/ Ward 2
Household industry													
Cultivators			Agricultural labourers			workers			Other workers				
Persons	Males	Females	Persons	Males	Females	Persons	Males	Females	Persons	Males	Females		
29	30	31	32	33	34	35	36	37	38	39	40		
<b>201</b>	<b>158</b>	<b>43</b>	<b>171</b>	<b>102</b>	<b>69</b>	<b>706</b>	<b>528</b>	<b>178</b>	<b>12,287</b>	<b>9,518</b>	<b>2,769</b>	<b>Nelamangala (TMC)</b>	
3	3	-	6	6	-	-	-	-	458	371	87	Ward No. 1	
2	2	-	4	3	1	18	13	5	507	359	148	Ward No. 2	
2	-	2	2	2	-	6	3	3	251	204	47	Ward No. 3	
1	1	-	3	-	3	2	1	1	290	236	54	Ward No. 4	
1	1	-	9	7	2	42	34	8	285	238	47	Ward No. 5	
-	-	-	-	-	-	24	19	5	251	200	51	Ward No. 6	
1	1	-	-	-	-	22	19	3	241	200	41	Ward No. 7	
-	-	-	-	-	-	11	8	3	303	245	58	Ward No. 8	
8	4	4	2	1	1	4	2	2	331	227	104	Ward No. 9	
4	3	1	2	1	1	26	21	5	272	185	87	Ward No. 10	
9	6	3	20	13	7	5	4	1	383	280	103	Ward No. 11	
75	53	22	62	25	37	4	-	4	604	459	145	Ward No. 12	
12	8	4	6	4	2	6	5	1	813	660	153	Ward No. 13	
19	18	1	7	6	1	70	49	21	911	725	186	Ward No. 14	
4	4	-	-	-	-	10	5	5	270	225	45	Ward No. 15	
7	4	3	17	14	3	311	246	65	850	622	228	Ward No. 16	
2	2	-	-	-	-	13	9	4	588	463	125	Ward No. 17	
7	6	1	6	2	4	12	5	7	895	750	145	Ward No. 18	
16	15	1	7	5	2	2	1	1	999	798	201	Ward No. 19	
9	9	-	2	2	-	1	-	1	687	520	167	Ward No. 20	
8	7	1	-	-	-	-	-	-	635	501	134	Ward No. 21	
9	9	-	12	8	4	81	64	17	651	481	170	Ward No. 22	
2	2	-	4	3	1	36	20	16	812	569	243	Ward No. 23	
<b>85</b>	<b>81</b>	<b>4</b>	<b>32</b>	<b>26</b>	<b>6</b>	<b>175</b>	<b>138</b>	<b>37</b>	<b>3,394</b>	<b>2,626</b>	<b>768</b>	<b>Arasinakunte (CT)</b>	
85	81	4	32	26	6	175	138	37	3,394	2,626	768	Ward No. 1	
<b>598</b>	<b>492</b>	<b>106</b>	<b>358</b>	<b>249</b>	<b>109</b>	<b>4,996</b>	<b>3,869</b>	<b>1,127</b>	<b>28,580</b>	<b>22,102</b>	<b>6,478</b>	<b>Dod Ballapur (CMC + OG)</b>	
40	38	2	8	4	4	36	14	22	2,073	1,530	543	Ward No. 1	
24	22	2	11	8	3	52	33	19	1,422	1,185	237	Ward No. 2	
38	31	7	3	3	-	29	15	14	771	600	171	Ward No. 3	
10	8	2	1	1	-	4	3	1	1,053	837	216	Ward No. 4	
26	25	1	3	3	-	18	13	5	961	717	244	Ward No. 5	
79	54	25	41	23	18	309	217	92	2,122	1,554	568	Ward No. 6	
19	14	5	12	6	6	67	50	17	1,371	1,060	311	Ward No. 7	
6	6	-	28	27	1	72	55	17	675	529	146	Ward No. 8	
2	1	1	17	7	10	388	334	54	1,144	797	347	Ward No. 9	
12	8	4	6	5	1	349	302	47	1,087	797	290	Ward No. 10	
2	2	-	30	17	13	480	364	116	806	608	198	Ward No. 11	
146	124	22	43	24	19	421	259	162	641	480	161	Ward No. 12	
33	22	11	42	31	11	70	50	20	738	549	189	Ward No. 13	
20	16	4	-	-	-	219	172	47	707	520	187	Ward No. 14	
9	4	5	5	3	2	129	101	28	567	441	126	Ward No. 15	
1	1	-	-	-	-	111	109	2	551	444	107	Ward No. 16	
9	9	-	9	7	2	62	35	27	740	625	115	Ward No. 17	
1	1	-	2	2	-	302	274	28	158	94	64	Ward No. 18	
1	1	-	4	3	1	499	431	68	293	211	82	Ward No. 19	
9	7	2	11	9	2	108	94	14	577	484	93	Ward No. 20	
19	17	2	22	20	2	154	66	88	656	555	101	Ward No. 21	
4	4	-	2	2	-	183	155	28	339	279	60	Ward No. 22	
1	1	-	6	4	2	36	18	18	641	556	85	Ward No. 23	
3	3	-	1	-	1	92	64	28	775	610	165	Ward No. 24	
2	2	-	3	2	1	87	75	12	999	819	180	Ward No. 25	
2	2	-	4	4	-	16	15	1	581	483	98	Ward No. 26	
9	8	1	2	2	-	69	51	18	388	304	84	Ward No. 27	
8	7	1	1	1	-	6	2	4	764	594	170	Ward No. 28	
2	2	-	7	6	1	168	126	42	434	326	108	Ward No. 29	
5	5	-	14	11	3	265	228	37	837	714	123	Ward No. 30	
15	14	1	1	-	1	41	26	15	1,013	798	215	Ward No. 31	
41	33	8	19	14	5	154	118	36	2,696	2,002	694	Ward No. 32	



## URBAN PRIMARY

Industrial category

Location code number	Name of Town/ Ward	Marginal workers			Cultivators			Agricultural labourers		
		Persons	Males	Females	Persons	Males	Females	Persons	Males	Females
1	2	41	42	43	44	45	46	47	48	49
<b>803232</b>	<b>Nelamangala (TMC)</b>	<b>1,235</b>	<b>812</b>	<b>423</b>	<b>30</b>	<b>23</b>	<b>7</b>	<b>32</b>	<b>16</b>	<b>16</b>
0001	Ward No. 1	18	12	6	-	-	-	2	1	1
0002	Ward No. 2	82	55	27	2	2	-	-	-	-
0003	Ward No. 3	68	43	25	2	1	1	4	-	4
0004	Ward No. 4	41	28	13	-	-	-	-	-	-
0005	Ward No. 5	12	6	6	-	-	-	-	-	-
0006	Ward No. 6	20	10	10	1	1	-	-	-	-
0007	Ward No. 7	12	9	3	-	-	-	-	-	-
0008	Ward No. 8	12	8	4	-	-	-	2	1	1
0009	Ward No. 9	50	37	13	-	-	-	-	-	-
0010	Ward No. 10	231	200	31	9	9	-	7	6	1
0011	Ward No. 11	34	24	10	2	2	-	1	1	-
0012	Ward No. 12	196	127	69	8	4	4	6	2	4
0013	Ward No. 13	45	30	15	1	-	1	4	3	1
0014	Ward No. 14	42	24	18	1	1	-	3	1	2
0015	Ward No. 15	16	7	9	-	-	-	-	-	-
0016	Ward No. 16	68	15	53	-	-	-	-	-	-
0017	Ward No. 17	13	8	5	-	-	-	-	-	-
0018	Ward No. 18	26	19	7	-	-	-	-	-	-
0019	Ward No. 19	26	17	9	-	-	-	1	1	-
0020	Ward No. 20	54	32	22	1	1	-	-	-	-
0021	Ward No. 21	64	40	24	1	-	1	-	-	-
0022	Ward No. 22	30	21	9	-	-	-	2	-	2
0023	Ward No. 23	75	40	35	2	2	-	-	-	-
<b>624949</b>	<b>Arasinakunte (CT)</b>	<b>446</b>	<b>330</b>	<b>116</b>	<b>9</b>	<b>7</b>	<b>2</b>	<b>44</b>	<b>30</b>	<b>14</b>
0001	Ward No. 1	446	330	116	9	7	2	44	30	14
<b>803233</b>	<b>Dod Ballapur (CMC + OG)</b>	<b>4,411</b>	<b>2,436</b>	<b>1,975</b>	<b>53</b>	<b>35</b>	<b>18</b>	<b>104</b>	<b>60</b>	<b>44</b>
0001	Ward No. 1	198	101	97	1	1	-	8	2	6
0002	Ward No. 2	99	79	20	2	2	-	7	7	-
0003	Ward No. 3	61	29	32	2	1	1	-	-	-
0004	Ward No. 4	148	103	45	5	5	-	2	1	1
0005	Ward No. 5	16	11	5	1	1	-	1	-	1
0006	Ward No. 6	249	58	191	2	1	1	8	4	4
0007	Ward No. 7	223	142	81	1	1	-	1	1	-
0008	Ward No. 8	56	21	35	2	1	1	1	-	1
0009	Ward No. 9	262	166	96	-	-	-	4	2	2
0010	Ward No. 10	135	107	28	1	-	1	3	1	2
0011	Ward No. 11	861	401	460	5	2	3	29	14	15
0012	Ward No. 12	110	40	70	1	-	1	1	1	-
0013	Ward No. 13	34	22	12	1	1	-	-	-	-
0014	Ward No. 14	9	8	1	-	-	-	-	-	-
0015	Ward No. 15	22	17	5	-	-	-	-	-	-
0016	Ward No. 16	76	44	32	1	-	1	-	-	-
0017	Ward No. 17	26	17	9	-	-	-	2	2	-
0018	Ward No. 18	1	-	1	-	-	-	-	-	-
0019	Ward No. 19	10	8	2	-	-	-	-	-	-
0020	Ward No. 20	190	50	140	7	4	3	6	5	1
0021	Ward No. 21	254	135	119	5	2	3	17	14	3
0022	Ward No. 22	8	6	2	-	-	-	-	-	-
0023	Ward No. 23	16	11	5	-	-	-	-	-	-
0024	Ward No. 24	17	9	8	2	2	-	-	-	-
0025	Ward No. 25	77	41	36	-	-	-	1	-	1
0026	Ward No. 26	21	17	4	-	-	-	2	-	2
0027	Ward No. 27	58	37	21	1	1	-	1	-	1
0028	Ward No. 28	104	54	50	2	1	1	-	-	-
0029	Ward No. 29	351	204	147	-	-	-	-	-	-
0030	Ward No. 30	172	146	26	4	3	1	5	4	1
0031	Ward No. 31	57	44	13	-	-	-	-	-	-
0032	Ward No. 32	490	308	182	7	6	1	5	2	3

## PRIMARY CENSUS ABSTRACT

## CENSUS ABSTRACT

of marginal workers

									Location	
									code	
Household industry workers			Other workers			Non-workers			Name of Town/ Ward	number
Persons	Males	Females	Persons	Males	Females	Persons	Males	Females		
50	51	52	53	54	55	56	57	58	2	1
<b>207</b>	<b>125</b>	<b>82</b>	<b>966</b>	<b>648</b>	<b>318</b>	<b>22,632</b>	<b>7,722</b>	<b>14,910</b>	<b>Nelamangala (TMC)</b>	<b>803232</b>
2	2	-	14	9	5	729	245	484	Ward No. 1	0001
6	4	2	74	49	25	875	346	529	Ward No. 2	0002
4	1	3	58	41	17	576	233	343	Ward No. 3	0003
2	2	-	39	26	13	601	200	401	Ward No. 4	0004
3	2	1	9	4	5	722	239	483	Ward No. 5	0005
2	1	1	17	8	9	470	161	309	Ward No. 6	0006
-	-	-	12	9	3	469	139	330	Ward No. 7	0007
-	-	-	10	7	3	536	179	357	Ward No. 8	0008
2	1	1	48	36	12	480	154	326	Ward No. 9	0009
105	87	18	110	98	12	770	247	523	Ward No. 10	0010
2	-	2	29	21	8	633	211	422	Ward No. 11	0011
5	1	4	177	120	57	1,160	418	742	Ward No. 12	0012
5	1	4	35	26	9	1,358	455	903	Ward No. 13	0013
12	7	5	26	15	11	1,485	466	1,019	Ward No. 14	0014
-	-	-	16	7	9	493	180	313	Ward No. 15	0015
35	4	31	33	11	22	1,508	529	979	Ward No. 16	0016
1	-	1	12	8	4	992	339	653	Ward No. 17	0017
3	3	-	23	16	7	1,654	551	1,103	Ward No. 18	0018
-	-	-	25	16	9	1,829	670	1,159	Ward No. 19	0019
2	-	2	51	31	20	1,199	422	777	Ward No. 20	0020
3	2	1	60	38	22	1,822	477	1,345	Ward No. 21	0021
6	5	1	22	16	6	1,151	424	727	Ward No. 22	0022
7	2	5	66	36	30	1,120	437	683	Ward No. 23	0023
<b>43</b>	<b>27</b>	<b>16</b>	<b>350</b>	<b>266</b>	<b>84</b>	<b>6,435</b>	<b>2,221</b>	<b>4,214</b>	<b>Arasinakunte (CT)</b>	<b>624949</b>
43	27	16	350	266	84	6,435	2,221	4,214	Ward No. 1	0001
<b>1,192</b>	<b>467</b>	<b>725</b>	<b>3,062</b>	<b>1,874</b>	<b>1,188</b>	<b>54,162</b>	<b>18,480</b>	<b>35,682</b>	<b>Dod Ballapur (CMC + OG)</b>	<b>803233</b>
14	-	14	175	98	77	3,302	1,220	2,082	Ward No. 1	0001
5	2	3	85	68	17	2,840	944	1,896	Ward No. 2	0002
12	7	5	47	21	26	1,249	435	814	Ward No. 3	0003
4	2	2	137	95	42	1,895	587	1,308	Ward No. 4	0004
-	-	-	14	10	4	1,539	500	1,039	Ward No. 5	0005
79	20	59	160	33	127	2,928	1,039	1,889	Ward No. 6	0006
51	26	25	170	114	56	1,963	673	1,290	Ward No. 7	0007
19	4	15	34	16	18	1,121	355	766	Ward No. 8	0008
23	11	12	235	153	82	2,343	824	1,519	Ward No. 9	0009
48	39	9	83	67	16	2,457	827	1,630	Ward No. 10	0010
471	210	261	356	175	181	2,096	852	1,244	Ward No. 11	0011
14	5	9	94	34	60	1,554	525	1,029	Ward No. 12	0012
5	2	3	28	19	9	1,127	380	747	Ward No. 13	0013
1	-	1	8	8	-	1,320	435	885	Ward No. 14	0014
3	3	-	19	14	5	961	309	652	Ward No. 15	0015
1	-	1	74	44	30	1,047	301	746	Ward No. 16	0016
4	1	3	20	14	6	1,375	428	947	Ward No. 17	0017
-	-	-	1	-	1	715	220	495	Ward No. 18	0018
2	2	-	8	6	2	1,216	432	784	Ward No. 19	0019
108	21	87	69	20	49	1,069	351	718	Ward No. 20	0020
84	27	57	148	92	56	1,195	401	794	Ward No. 21	0021
2	2	-	6	4	2	905	283	622	Ward No. 22	0022
1	1	-	15	10	5	1,240	385	855	Ward No. 23	0023
-	-	-	15	7	8	1,250	406	844	Ward No. 24	0024
19	6	13	57	35	22	1,773	564	1,209	Ward No. 25	0025
-	-	-	19	17	2	1,017	315	702	Ward No. 26	0026
5	4	1	51	32	19	814	275	539	Ward No. 27	0027
4	1	3	98	52	46	1,500	569	931	Ward No. 28	0028
99	14	85	252	190	62	1,211	399	812	Ward No. 29	0029
36	29	7	127	110	17	2,252	676	1,576	Ward No. 30	0030
2	-	2	55	44	11	1,825	619	1,206	Ward No. 31	0031
76	28	48	402	272	130	5,063	1,951	3,112	Ward No. 32	0032

## URBAN PRIMARY

Location code number	Area in Square Kilometre	Name of Town/ Ward	Number of households	Total population (including institutional and houseless population)			Population in the age-group 0-6		
				Persons	Males	Females	Persons	Males	Females
1	2	3	4	5	6	7	8	9	10
<b>625246</b>	<b>Basettihalli (CT)</b>	<b>1.95</b>	<b>2,145</b>	<b>7,943</b>	<b>4,608</b>	<b>3,335</b>	<b>843</b>	<b>452</b>	<b>391</b>
0001	Ward No. 1		2,145	7,943	4,608	3,335	843	452	391
<b>803234</b>	<b>Vijayapura (TMC)</b>	<b>14.55</b>	<b>8,086</b>	<b>34,866</b>	<b>17,737</b>	<b>17,129</b>	<b>3,950</b>	<b>2,024</b>	<b>1,926</b>
0001	Ward No. 1		543	2,112	1,102	1,010	195	115	80
0002	Ward No. 2		415	1,651	819	832	169	89	80
0003	Ward No. 3		422	1,777	894	883	191	98	93
0004	Ward No. 4		477	1,939	983	956	226	119	107
0005	Ward No. 5		384	1,601	843	758	156	87	69
0006	Ward No. 6		414	1,563	793	770	151	84	67
0007	Ward No. 7		288	1,056	534	522	93	52	41
0008	Ward No. 8		187	823	407	416	77	33	44
0009	Ward No. 9		659	2,925	1,467	1,458	364	187	177
0010	Ward No. 10		361	1,517	773	744	161	78	83
0011	Ward No. 11		199	796	414	382	76	40	36
0012	Ward No. 12		246	1,187	608	579	138	69	69
0013	Ward No. 13		198	885	461	424	95	50	45
0014	Ward No. 14		234	1,027	516	511	116	51	65
0015	Ward No. 15		291	1,279	633	646	144	82	62
0016	Ward No. 16		219	1,053	514	539	129	57	72
0017	Ward No. 17		238	1,018	520	498	121	65	56
0018	Ward No. 18		426	1,805	918	887	247	112	135
0019	Ward No. 19		204	907	443	464	105	52	53
0020	Ward No. 20		358	1,775	913	862	212	119	93
0021	Ward No. 21		159	742	385	357	75	38	37
0022	Ward No. 22		536	2,548	1,309	1,239	334	151	183
0023	Ward No. 23		628	2,880	1,488	1,392	375	196	179
<b>803235</b>	<b>Devanahalli (TMC)</b>	<b>15.94</b>	<b>6,400</b>	<b>28,051</b>	<b>14,307</b>	<b>13,744</b>	<b>3,233</b>	<b>1,590</b>	<b>1,643</b>
0001	Ward No. 1		315	1,437	746	691	171	83	88
0002	Ward No. 2		117	505	258	247	60	30	30
0003	Ward No. 3		155	713	374	339	86	48	38
0004	Ward No. 4		291	1,284	666	618	147	66	81
0005	Ward No. 5		152	641	326	315	87	39	48
0006	Ward No. 6		270	1,205	594	611	132	71	61
0007	Ward No. 7		180	711	346	365	67	30	37
0008	Ward No. 8		97	391	204	187	41	21	20
0009	Ward No. 9		417	2,049	1,038	1,011	251	108	143
0010	Ward No. 10		199	1,007	511	496	119	71	48
0011	Ward No. 11		285	1,257	630	627	148	67	81
0012	Ward No. 12		187	916	445	471	122	55	67
0013	Ward No. 13		271	1,206	608	598	137	67	70
0014	Ward No. 14		141	561	271	290	38	20	18
0015	Ward No. 15		153	613	313	300	64	33	31
0016	Ward No. 16		228	1,063	519	544	125	59	66
0017	Ward No. 17		194	817	426	391	104	60	44
0018	Ward No. 18		103	483	254	229	50	26	24
0019	Ward No. 19		370	1,553	800	753	169	86	83
0020	Ward No. 20		508	2,100	1,122	978	260	139	121
0021	Ward No. 21		243	1,140	540	600	135	61	74
0022	Ward No. 22		1,181	4,875	2,560	2,315	553	273	280
0023	Ward No. 23		343	1,524	756	768	167	77	90
<b>803236</b>	<b>Hosakote (TMC)</b>	<b>14.28</b>	<b>13,556</b>	<b>56,980</b>	<b>29,261</b>	<b>27,719</b>	<b>6,825</b>	<b>3,490</b>	<b>3,335</b>
0001	Ward No. 1		396	1,569	803	766	176	98	78
0002	Ward No. 2		349	1,407	730	677	172	94	78
0003	Ward No. 3		766	3,256	1,569	1,687	349	183	166
0004	Ward No. 4		617	2,639	1,344	1,295	327	174	153
0005	Ward No. 5		657	2,812	1,518	1,294	310	173	137
0006	Ward No. 6		555	2,330	1,181	1,149	278	148	130
0007	Ward No. 7		1,237	4,784	2,516	2,268	575	275	300
0008	Ward No. 8		1,103	4,570	2,367	2,203	502	283	219
0009	Ward No. 9		718	2,778	1,471	1,307	341	181	160

## PRIMARY CENSUS ABSTRACT

## CENSUS ABSTRACT

Scheduled Castes population			Scheduled Tribes population			Literates			Name of Town/ Ward
Persons	Males	Females	Persons	Males	Females	Persons	Males	Females	
11	12	13	14	15	16	17	18	19	
<b>1,174</b>	<b>624</b>	<b>550</b>	<b>682</b>	<b>377</b>	<b>305</b>	<b>6,483</b>	<b>3,959</b>	<b>2,524</b>	<b>Basettihalli (CT)</b>
1,174	624	550	682	377	305	6,483	3,959	2,524	Ward No. 1
<b>3,625</b>	<b>1,797</b>	<b>1,828</b>	<b>1,665</b>	<b>829</b>	<b>836</b>	<b>25,051</b>	<b>13,480</b>	<b>11,571</b>	<b>Vijayapura (TMC)</b>
145	71	74	196	96	100	1,708	920	788	Ward No. 1
74	36	38	34	16	18	1,289	666	623	Ward No. 2
94	43	51	82	41	41	1,262	677	585	Ward No. 3
130	63	67	101	50	51	1,316	714	602	Ward No. 4
142	93	49	47	22	25	1,094	622	472	Ward No. 5
42	24	18	61	30	31	1,186	623	563	Ward No. 6
1	-	1	117	56	61	878	456	422	Ward No. 7
14	6	8	73	36	37	688	354	334	Ward No. 8
294	137	157	298	147	151	2,070	1,079	991	Ward No. 9
10	4	6	230	118	112	1,191	647	544	Ward No. 10
67	33	34	11	6	5	600	328	272	Ward No. 11
664	327	337	4	2	2	741	411	330	Ward No. 12
82	42	40	3	1	2	631	349	282	Ward No. 13
82	40	42	23	15	8	690	382	308	Ward No. 14
91	46	45	43	20	23	873	460	413	Ward No. 15
389	191	198	15	6	9	747	384	363	Ward No. 16
73	36	37	19	13	6	722	392	330	Ward No. 17
68	36	32	89	45	44	1,268	695	573	Ward No. 18
18	5	13	17	7	10	672	348	324	Ward No. 19
391	198	193	21	12	9	1,129	612	517	Ward No. 20
171	78	93	1	1	-	515	302	213	Ward No. 21
257	130	127	42	20	22	1,799	983	816	Ward No. 22
326	158	168	138	69	69	1,982	1,076	906	Ward No. 23
<b>6,187</b>	<b>3,082</b>	<b>3,105</b>	<b>1,269</b>	<b>634</b>	<b>635</b>	<b>20,006</b>	<b>10,997</b>	<b>9,009</b>	<b>Devanahalli (TMC)</b>
720	390	330	26	11	15	886	500	386	Ward No. 1
240	120	120	43	19	24	310	173	137	Ward No. 2
14	5	9	15	9	6	506	278	228	Ward No. 3
79	33	46	35	17	18	958	530	428	Ward No. 4
11	7	4	18	9	9	497	268	229	Ward No. 5
30	9	21	55	32	23	927	478	449	Ward No. 6
5	3	2	234	111	123	546	290	256	Ward No. 7
2	1	1	73	37	36	322	179	143	Ward No. 8
293	146	147	12	8	4	1,411	781	630	Ward No. 9
359	183	176	98	52	46	611	340	271	Ward No. 10
151	75	76	23	13	10	970	520	450	Ward No. 11
459	209	250	2	1	1	626	342	284	Ward No. 12
17	11	6	15	6	9	872	473	399	Ward No. 13
-	-	-	17	8	9	481	242	239	Ward No. 14
-	-	-	12	7	5	435	243	192	Ward No. 15
605	287	318	9	4	5	690	371	319	Ward No. 16
259	134	125	33	14	19	582	315	267	Ward No. 17
25	15	10	93	43	50	360	205	155	Ward No. 18
491	255	236	74	39	35	1,068	597	471	Ward No. 19
200	100	100	150	70	80	1,455	838	617	Ward No. 20
893	415	478	15	8	7	710	364	346	Ward No. 21
1,119	576	543	149	82	67	3,739	2,101	1,638	Ward No. 22
215	108	107	68	34	34	1,044	569	475	Ward No. 23
<b>5,874</b>	<b>2,934</b>	<b>2,940</b>	<b>1,640</b>	<b>817</b>	<b>823</b>	<b>43,246</b>	<b>23,086</b>	<b>20,160</b>	<b>Hosakote (TMC)</b>
96	48	48	271	138	133	1,239	651	588	Ward No. 1
81	42	39	76	35	41	1,058	569	489	Ward No. 2
127	53	74	26	15	11	2,578	1,260	1,318	Ward No. 3
122	52	70	24	10	14	2,139	1,118	1,021	Ward No. 4
340	214	126	79	46	33	2,210	1,239	971	Ward No. 5
148	57	91	61	28	33	1,870	968	902	Ward No. 6
389	188	201	108	49	59	3,799	2,103	1,696	Ward No. 7
571	272	299	126	60	66	3,674	1,956	1,718	Ward No. 8
285	150	135	47	24	23	2,251	1,231	1,020	Ward No. 9

## URBAN PRIMARY

Location code		Illiterates			Total workers			Main workers		
number	Name of Town/ Ward	Persons	Males	Females	Persons	Males	Females	Persons	Males	Females
1	2	20	21	22	23	24	25	26	27	28
<b>625246</b>	<b>Basettihalli (CT)</b>	<b>1,460</b>	<b>649</b>	<b>811</b>	<b>3,999</b>	<b>3,036</b>	<b>963</b>	<b>3,822</b>	<b>2,926</b>	<b>896</b>
0001	Ward No. 1	1,460	649	811	3,999	3,036	963	3,822	2,926	896
<b>803234</b>	<b>Vijayapura (TMC)</b>	<b>9,815</b>	<b>4,257</b>	<b>5,558</b>	<b>14,478</b>	<b>10,619</b>	<b>3,859</b>	<b>13,217</b>	<b>9,889</b>	<b>3,328</b>
0001	Ward No. 1	404	182	222	963	644	319	814	616	198
0002	Ward No. 2	362	153	209	649	490	159	623	478	145
0003	Ward No. 3	515	217	298	733	537	196	728	535	193
0004	Ward No. 4	623	269	354	850	613	237	796	596	200
0005	Ward No. 5	507	221	286	748	505	243	724	489	235
0006	Ward No. 6	377	170	207	581	457	124	547	432	115
0007	Ward No. 7	178	78	100	445	310	135	323	260	63
0008	Ward No. 8	135	53	82	334	260	74	328	260	68
0009	Ward No. 9	855	388	467	1,226	896	330	1,163	880	283
0010	Ward No. 10	326	126	200	598	459	139	541	409	132
0011	Ward No. 11	196	86	110	349	252	97	328	238	90
0012	Ward No. 12	446	197	249	511	374	137	498	367	131
0013	Ward No. 13	254	112	142	290	234	56	267	222	45
0014	Ward No. 14	337	134	203	442	322	120	403	300	103
0015	Ward No. 15	406	173	233	593	391	202	535	348	187
0016	Ward No. 16	306	130	176	378	288	90	341	256	85
0017	Ward No. 17	296	128	168	455	328	127	271	213	58
0018	Ward No. 18	537	223	314	704	557	147	638	506	132
0019	Ward No. 19	235	95	140	366	287	79	300	243	57
0020	Ward No. 20	646	301	345	776	541	235	742	518	224
0021	Ward No. 21	227	83	144	343	226	117	342	225	117
0022	Ward No. 22	749	326	423	914	777	137	814	687	127
0023	Ward No. 23	898	412	486	1,230	871	359	1,151	811	340
<b>803235</b>	<b>Devanahalli (TMC)</b>	<b>8,045</b>	<b>3,310</b>	<b>4,735</b>	<b>11,177</b>	<b>8,501</b>	<b>2,676</b>	<b>9,838</b>	<b>7,592</b>	<b>2,246</b>
0001	Ward No. 1	551	246	305	641	435	206	632	430	202
0002	Ward No. 2	195	85	110	210	147	63	184	133	51
0003	Ward No. 3	207	96	111	267	212	55	260	206	54
0004	Ward No. 4	326	136	190	468	387	81	449	371	78
0005	Ward No. 5	144	58	86	233	193	40	228	188	40
0006	Ward No. 6	278	116	162	506	340	166	402	268	134
0007	Ward No. 7	165	56	109	277	204	73	204	145	59
0008	Ward No. 8	69	25	44	133	106	27	107	90	17
0009	Ward No. 9	638	257	381	733	593	140	683	557	126
0010	Ward No. 10	396	171	225	437	288	149	411	269	142
0011	Ward No. 11	287	110	177	533	415	118	426	331	95
0012	Ward No. 12	290	103	187	346	266	80	265	215	50
0013	Ward No. 13	334	135	199	404	365	39	302	278	24
0014	Ward No. 14	80	29	51	234	183	51	231	183	48
0015	Ward No. 15	178	70	108	262	196	66	233	178	55
0016	Ward No. 16	373	148	225	466	281	185	364	247	117
0017	Ward No. 17	235	111	124	318	262	56	311	257	54
0018	Ward No. 18	123	49	74	202	159	43	167	134	33
0019	Ward No. 19	485	203	282	655	504	151	639	492	147
0020	Ward No. 20	645	284	361	922	718	204	909	709	200
0021	Ward No. 21	430	176	254	440	310	130	306	222	84
0022	Ward No. 22	1,136	459	677	1,848	1,465	383	1,491	1,220	271
0023	Ward No. 23	480	187	293	642	472	170	634	469	165
<b>803236</b>	<b>Hosakote (TMC)</b>	<b>13,734</b>	<b>6,175</b>	<b>7,559</b>	<b>21,941</b>	<b>17,308</b>	<b>4,633</b>	<b>18,995</b>	<b>15,238</b>	<b>3,757</b>
0001	Ward No. 1	330	152	178	639	470	169	622	461	161
0002	Ward No. 2	349	161	188	560	421	139	471	368	103
0003	Ward No. 3	678	309	369	1,233	928	305	1,145	870	275
0004	Ward No. 4	500	226	274	950	755	195	913	736	177
0005	Ward No. 5	602	279	323	1,039	784	255	751	578	173
0006	Ward No. 6	460	213	247	857	705	152	767	662	105
0007	Ward No. 7	985	413	572	1,907	1,566	341	1,610	1,344	266
0008	Ward No. 8	896	411	485	1,642	1,383	259	1,587	1,343	244
0009	Ward No. 9	527	240	287	1,125	882	243	1,013	805	208

## PRIMARY CENSUS ABSTRACT

## CENSUS ABSTRACT

Industrial category of main workers													Name of Town/ Ward 2
Household industry													
Cultivators			Agricultural labourers			workers			Other workers				
Persons	Males	Females	Persons	Males	Females	Persons	Males	Females	Persons	Males	Females		
29	30	31	32	33	34	35	36	37	38	39	40		
<b>19</b>	<b>17</b>	<b>2</b>	<b>21</b>	<b>13</b>	<b>8</b>	<b>12</b>	<b>9</b>	<b>3</b>	<b>3,770</b>	<b>2,887</b>	<b>883</b>	<b>Basettihalli (CT)</b>	
19	17	2	21	13	8	12	9	3	3,770	2,887	883	Ward No. 1	
<b>869</b>	<b>650</b>	<b>219</b>	<b>825</b>	<b>417</b>	<b>408</b>	<b>517</b>	<b>364</b>	<b>153</b>	<b>11,006</b>	<b>8,458</b>	<b>2,548</b>	<b>Vijayapura (TMC)</b>	
43	29	14	38	21	17	13	7	6	720	559	161	Ward No. 1	
33	30	3	14	2	12	-	-	-	576	446	130	Ward No. 2	
73	51	22	60	34	26	2	2	-	593	448	145	Ward No. 3	
139	100	39	84	43	41	23	15	8	550	438	112	Ward No. 4	
63	46	17	119	54	65	23	10	13	519	379	140	Ward No. 5	
21	16	5	9	2	7	14	7	7	503	407	96	Ward No. 6	
4	3	1	3	3	-	-	-	-	316	254	62	Ward No. 7	
9	7	2	36	20	16	3	1	2	280	232	48	Ward No. 8	
60	51	9	56	28	28	51	39	12	996	762	234	Ward No. 9	
43	33	10	13	9	4	2	2	-	483	365	118	Ward No. 10	
33	29	4	46	21	25	13	8	5	236	180	56	Ward No. 11	
10	8	2	41	21	20	-	-	-	447	338	109	Ward No. 12	
10	7	3	1	1	-	17	17	-	239	197	42	Ward No. 13	
35	32	3	44	25	19	11	9	2	313	234	79	Ward No. 14	
52	36	16	56	29	27	3	2	1	424	281	143	Ward No. 15	
-	-	-	7	4	3	51	43	8	283	209	74	Ward No. 16	
5	5	-	10	6	4	77	54	23	179	148	31	Ward No. 17	
17	12	5	22	12	10	49	39	10	550	443	107	Ward No. 18	
27	26	1	10	5	5	53	40	13	210	172	38	Ward No. 19	
19	14	5	75	30	45	19	13	6	629	461	168	Ward No. 20	
116	69	47	10	9	1	8	5	3	208	142	66	Ward No. 21	
25	23	2	26	20	6	22	18	4	741	626	115	Ward No. 22	
32	23	9	45	18	27	63	33	30	1,011	737	274	Ward No. 23	
<b>1,409</b>	<b>1,195</b>	<b>214</b>	<b>974</b>	<b>580</b>	<b>394</b>	<b>203</b>	<b>100</b>	<b>103</b>	<b>7,252</b>	<b>5,717</b>	<b>1,535</b>	<b>Devanahalli (TMC)</b>	
182	104	78	48	29	19	9	6	3	393	291	102	Ward No. 1	
12	11	1	28	10	18	-	-	-	144	112	32	Ward No. 2	
38	36	2	43	25	18	-	-	-	179	145	34	Ward No. 3	
17	16	1	23	17	6	-	-	-	409	338	71	Ward No. 4	
27	26	1	-	-	-	3	3	-	198	159	39	Ward No. 5	
24	22	2	74	60	14	98	31	67	206	155	51	Ward No. 6	
7	6	1	2	1	1	1	1	-	194	137	57	Ward No. 7	
7	6	1	5	2	3	6	6	-	89	76	13	Ward No. 8	
218	197	21	78	59	19	4	2	2	383	299	84	Ward No. 9	
141	109	32	110	65	45	1	-	1	159	95	64	Ward No. 10	
153	135	18	75	43	32	3	3	-	195	150	45	Ward No. 11	
26	26	-	27	11	16	6	5	1	206	173	33	Ward No. 12	
59	59	-	4	4	-	8	7	1	231	208	23	Ward No. 13	
22	17	5	-	-	-	2	1	1	207	165	42	Ward No. 14	
9	8	1	10	7	3	-	-	-	214	163	51	Ward No. 15	
10	7	3	23	2	21	3	1	2	328	237	91	Ward No. 16	
14	12	2	24	10	14	5	-	5	268	235	33	Ward No. 17	
31	29	2	13	4	9	-	-	-	123	101	22	Ward No. 18	
68	65	3	56	21	35	8	5	3	507	401	106	Ward No. 19	
41	39	2	126	77	49	14	11	3	728	582	146	Ward No. 20	
4	4	-	-	-	-	1	1	-	301	217	84	Ward No. 21	
82	79	3	22	16	6	31	17	14	1,356	1,108	248	Ward No. 22	
217	182	35	183	117	66	-	-	-	234	170	64	Ward No. 23	
<b>898</b>	<b>780</b>	<b>118</b>	<b>745</b>	<b>449</b>	<b>296</b>	<b>272</b>	<b>179</b>	<b>93</b>	<b>17,080</b>	<b>13,830</b>	<b>3,250</b>	<b>Hosakote (TMC)</b>	
28	25	3	44	23	21	26	17	9	524	396	128	Ward No. 1	
13	12	1	91	55	36	12	10	2	355	291	64	Ward No. 2	
122	105	17	90	73	17	19	12	7	914	680	234	Ward No. 3	
20	18	2	5	3	2	14	12	2	874	703	171	Ward No. 4	
21	19	2	5	4	1	17	10	7	708	545	163	Ward No. 5	
32	32	-	15	13	2	6	4	2	714	613	101	Ward No. 6	
41	37	4	46	21	25	22	17	5	1,501	1,269	232	Ward No. 7	
40	39	1	8	5	3	4	1	3	1,535	1,298	237	Ward No. 8	
19	18	1	2	2	-	7	6	1	985	779	206	Ward No. 9	

## URBAN PRIMARY

## Industrial category

Location code number	Name of Town/ Ward	Marginal workers			Cultivators			Agricultural labourers		
		Persons	Males	Females	Persons	Males	Females	Persons	Males	Females
1	2	41	42	43	44	45	46	47	48	49
<b>625246</b>	<b>Basettihalli (CT)</b>	<b>177</b>	<b>110</b>	<b>67</b>	<b>4</b>	<b>3</b>	<b>1</b>	<b>8</b>	<b>3</b>	<b>5</b>
0001	Ward No. 1	177	110	67	4	3	1	8	3	5
<b>803234</b>	<b>Vijayapura (TMC)</b>	<b>1,261</b>	<b>730</b>	<b>531</b>	<b>39</b>	<b>26</b>	<b>13</b>	<b>83</b>	<b>25</b>	<b>58</b>
0001	Ward No. 1	149	28	121	8	3	5	1	-	1
0002	Ward No. 2	26	12	14	-	-	-	-	-	-
0003	Ward No. 3	5	2	3	-	-	-	-	-	-
0004	Ward No. 4	54	17	37	3	-	3	17	2	15
0005	Ward No. 5	24	16	8	-	-	-	3	1	2
0006	Ward No. 6	34	25	9	1	1	-	2	-	2
0007	Ward No. 7	122	50	72	-	-	-	5	1	4
0008	Ward No. 8	6	-	6	-	-	-	2	-	2
0009	Ward No. 9	63	16	47	6	3	3	4	-	4
0010	Ward No. 10	57	50	7	1	1	-	-	-	-
0011	Ward No. 11	21	14	7	-	-	-	10	5	5
0012	Ward No. 12	13	7	6	-	-	-	3	-	3
0013	Ward No. 13	23	12	11	1	1	-	-	-	-
0014	Ward No. 14	39	22	17	2	1	1	3	-	3
0015	Ward No. 15	58	43	15	5	5	-	4	2	2
0016	Ward No. 16	37	32	5	-	-	-	1	1	-
0017	Ward No. 17	184	115	69	1	1	-	15	7	8
0018	Ward No. 18	66	51	15	2	2	-	6	3	3
0019	Ward No. 19	66	44	22	1	1	-	3	-	3
0020	Ward No. 20	34	23	11	5	4	1	-	-	-
0021	Ward No. 21	1	1	-	1	1	-	-	-	-
0022	Ward No. 22	100	90	10	2	2	-	4	3	1
0023	Ward No. 23	79	60	19	-	-	-	-	-	-
<b>803235</b>	<b>Devanahalli (TMC)</b>	<b>1,339</b>	<b>909</b>	<b>430</b>	<b>31</b>	<b>23</b>	<b>8</b>	<b>177</b>	<b>87</b>	<b>90</b>
0001	Ward No. 1	9	5	4	-	-	-	-	-	-
0002	Ward No. 2	26	14	12	-	-	-	10	2	8
0003	Ward No. 3	7	6	1	-	-	-	1	1	-
0004	Ward No. 4	19	16	3	1	1	-	-	-	-
0005	Ward No. 5	5	5	-	-	-	-	-	-	-
0006	Ward No. 6	104	72	32	-	-	-	22	14	8
0007	Ward No. 7	73	59	14	-	-	-	4	4	-
0008	Ward No. 8	26	16	10	-	-	-	-	-	-
0009	Ward No. 9	50	36	14	2	2	-	14	12	2
0010	Ward No. 10	26	19	7	6	4	2	5	3	2
0011	Ward No. 11	107	84	23	3	3	-	26	17	9
0012	Ward No. 12	81	51	30	4	3	1	20	7	13
0013	Ward No. 13	102	87	15	3	3	-	10	10	-
0014	Ward No. 14	3	-	3	1	-	1	-	-	-
0015	Ward No. 15	29	18	11	-	-	-	3	1	2
0016	Ward No. 16	102	34	68	3	1	2	35	4	31
0017	Ward No. 17	7	5	2	-	-	-	3	1	2
0018	Ward No. 18	35	25	10	2	1	1	6	3	3
0019	Ward No. 19	16	12	4	-	-	-	2	1	1
0020	Ward No. 20	13	9	4	-	-	-	2	-	2
0021	Ward No. 21	134	88	46	4	3	1	5	3	2
0022	Ward No. 22	357	245	112	2	2	-	7	3	4
0023	Ward No. 23	8	3	5	-	-	-	2	1	1
<b>803236</b>	<b>Hosakote (TMC)</b>	<b>2,946</b>	<b>2,070</b>	<b>876</b>	<b>77</b>	<b>39</b>	<b>38</b>	<b>268</b>	<b>170</b>	<b>98</b>
0001	Ward No. 1	17	9	8	-	-	-	5	4	1
0002	Ward No. 2	89	53	36	-	-	-	18	13	5
0003	Ward No. 3	88	58	30	9	4	5	-	-	-
0004	Ward No. 4	37	19	18	2	1	1	2	1	1
0005	Ward No. 5	288	206	82	6	4	2	11	6	5
0006	Ward No. 6	90	43	47	18	1	17	6	1	5
0007	Ward No. 7	297	222	75	8	5	3	12	4	8
0008	Ward No. 8	55	40	15	1	1	-	3	3	-
0009	Ward No. 9	112	77	35	1	-	1	2	2	-

## PRIMARY CENSUS ABSTRACT

## CENSUS ABSTRACT

of marginal workers

Household industry workers			Other workers			Non-workers			Name of Town/ Ward	Location code number
Persons	Males	Females	Persons	Males	Females	Persons	Males	Females		
50	51	52	53	54	55	56	57	58	2	1
4	3	1	161	101	60	3,944	1,572	2,372	<b>Basettihalli (CT)</b>	<b>625246</b>
4	3	1	161	101	60	3,944	1,572	2,372	Ward No. 1	0001
<b>215</b>	<b>139</b>	<b>76</b>	<b>924</b>	<b>540</b>	<b>384</b>	<b>20,388</b>	<b>7,118</b>	<b>13,270</b>	<b>Vijayapura (TMC)</b>	<b>803234</b>
1	-	1	139	25	114	1,149	458	691	Ward No. 1	0001
-	-	-	26	12	14	1,002	329	673	Ward No. 2	0002
-	-	-	5	2	3	1,044	357	687	Ward No. 3	0003
4	1	3	30	14	16	1,089	370	719	Ward No. 4	0004
-	-	-	21	15	6	853	338	515	Ward No. 5	0005
-	-	-	31	24	7	982	336	646	Ward No. 6	0006
2	-	2	115	49	66	611	224	387	Ward No. 7	0007
2	-	2	2	-	2	489	147	342	Ward No. 8	0008
14	1	13	39	12	27	1,699	571	1,128	Ward No. 9	0009
-	-	-	56	49	7	919	314	605	Ward No. 10	0010
1	1	-	10	8	2	447	162	285	Ward No. 11	0011
-	-	-	10	7	3	676	234	442	Ward No. 12	0012
-	-	-	22	11	11	595	227	368	Ward No. 13	0013
1	-	1	33	21	12	585	194	391	Ward No. 14	0014
-	-	-	49	36	13	686	242	444	Ward No. 15	0015
17	16	1	19	15	4	675	226	449	Ward No. 16	0016
86	43	43	82	64	18	563	192	371	Ward No. 17	0017
4	3	1	54	43	11	1,101	361	740	Ward No. 18	0018
33	28	5	29	15	14	541	156	385	Ward No. 19	0019
1	1	-	28	18	10	999	372	627	Ward No. 20	0020
-	-	-	-	-	-	399	159	240	Ward No. 21	0021
46	43	3	48	42	6	1,634	532	1,102	Ward No. 22	0022
3	2	1	76	58	18	1,650	617	1,033	Ward No. 23	0023
<b>98</b>	<b>46</b>	<b>52</b>	<b>1,033</b>	<b>753</b>	<b>280</b>	<b>16,874</b>	<b>5,806</b>	<b>11,068</b>	<b>Devanahalli (TMC)</b>	<b>803235</b>
-	-	-	9	5	4	796	311	485	Ward No. 1	0001
-	-	-	16	12	4	295	111	184	Ward No. 2	0002
-	-	-	6	5	1	446	162	284	Ward No. 3	0003
-	-	-	18	15	3	816	279	537	Ward No. 4	0004
-	-	-	5	5	-	408	133	275	Ward No. 5	0005
23	14	9	59	44	15	699	254	445	Ward No. 6	0006
-	-	-	69	55	14	434	142	292	Ward No. 7	0007
2	1	1	24	15	9	258	98	160	Ward No. 8	0008
-	-	-	34	22	12	1,316	445	871	Ward No. 9	0009
1	-	1	14	12	2	570	223	347	Ward No. 10	0010
19	18	1	59	46	13	724	215	509	Ward No. 11	0011
12	1	11	45	40	5	570	179	391	Ward No. 12	0012
4	4	-	85	70	15	802	243	559	Ward No. 13	0013
-	-	-	2	-	2	327	88	239	Ward No. 14	0014
-	-	-	26	17	9	351	117	234	Ward No. 15	0015
2	1	1	62	28	34	597	238	359	Ward No. 16	0016
-	-	-	4	4	-	499	164	335	Ward No. 17	0017
-	-	-	27	21	6	281	95	186	Ward No. 18	0018
-	-	-	14	11	3	898	296	602	Ward No. 19	0019
-	-	-	11	9	2	1,178	404	774	Ward No. 20	0020
-	-	-	125	82	43	700	230	470	Ward No. 21	0021
35	7	28	313	233	80	3,027	1,095	1,932	Ward No. 22	0022
-	-	-	6	2	4	882	284	598	Ward No. 23	0023
<b>89</b>	<b>43</b>	<b>46</b>	<b>2,512</b>	<b>1,818</b>	<b>694</b>	<b>35,039</b>	<b>11,953</b>	<b>23,086</b>	<b>Hosakote (TMC)</b>	<b>803236</b>
4	-	4	8	5	3	930	333	597	Ward No. 1	0001
6	4	2	65	36	29	847	309	538	Ward No. 2	0002
3	-	3	76	54	22	2,023	641	1,382	Ward No. 3	0003
-	-	-	33	17	16	1,689	589	1,100	Ward No. 4	0004
11	8	3	260	188	72	1,773	734	1,039	Ward No. 5	0005
-	-	-	66	41	25	1,473	476	997	Ward No. 6	0006
2	1	1	275	212	63	2,877	950	1,927	Ward No. 7	0007
-	-	-	51	36	15	2,928	984	1,944	Ward No. 8	0008
3	1	2	106	74	32	1,653	589	1,064	Ward No. 9	0009



## URBAN PRIMARY

Location code number	Name of Town/ Ward	Area in Square Kilometre	Number of households	Total population (including institutional and houseless population)			Population in the age-group 0-6		
				Persons	Males	Females	Persons	Males	Females
1	2	3	4	5	6	7	8	9	10
0010	Ward No. 10		1,081	4,065	2,146	1,919	501	255	246
0011	Ward No. 11		349	1,383	697	686	144	58	86
0012	Ward No. 12		279	1,236	610	626	136	80	56
0013	Ward No. 13		337	1,578	820	758	178	95	83
0014	Ward No. 14		259	1,144	574	570	110	60	50
0015	Ward No. 15		312	1,384	720	664	180	100	80
0016	Ward No. 16		454	1,864	939	925	217	108	109
0017	Ward No. 17		358	1,673	862	811	201	89	112
0018	Ward No. 18		582	2,420	1,210	1,210	312	146	166
0019	Ward No. 19		274	1,528	641	887	163	64	99
0020	Ward No. 20		1,255	5,314	2,794	2,520	633	320	313
0021	Ward No. 21		366	1,600	837	763	224	118	106
0022	Ward No. 22		781	3,595	1,869	1,726	561	271	290
0023	Ward No. 23		471	2,051	1,043	1,008	235	117	118

## PRIMARY CENSUS ABSTRACT

## CENSUS ABSTRACT

Scheduled Castes population			Scheduled Tribes population			Literates			Name of Town/ Ward
Persons	Males	Females	Persons	Males	Females	Persons	Males	Females	
11	12	13	14	15	16	17	18	19	2
352	185	167	92	41	51	3,339	1,819	1,520	Ward No. 10
56	27	29	18	8	10	1,049	600	449	Ward No. 11
8	3	5	21	11	10	907	462	445	Ward No. 12
9	6	3	3	1	2	1,218	657	561	Ward No. 13
13	6	7	1	-	1	944	481	463	Ward No. 14
25	15	10	4	3	1	976	525	451	Ward No. 15
81	39	42	25	13	12	1,267	680	587	Ward No. 16
14	4	10	95	45	50	1,219	663	556	Ward No. 17
238	115	123	395	208	187	1,718	911	807	Ward No. 18
930	445	485	4	-	4	956	400	556	Ward No. 19
381	184	197	75	37	38	4,124	2,236	1,888	Ward No. 20
460	240	220	1	1	-	1,043	554	489	Ward No. 21
321	168	153	43	21	22	2,407	1,294	1,113	Ward No. 22
827	421	406	45	23	22	1,261	709	552	Ward No. 23

## URBAN PRIMARY

Location code		Illiterates			Total workers			Main workers		
number	Name of Town/ Ward	Persons	Males	Females	Persons	Males	Females	Persons	Males	Females
1	2	20	21	22	23	24	25	26	27	28
0010	Ward No. 10	726	327	399	1,584	1,288	296	1,519	1,244	275
0011	Ward No. 11	334	97	237	743	457	286	702	430	272
0012	Ward No. 12	329	148	181	491	355	136	482	354	128
0013	Ward No. 13	360	163	197	598	505	93	462	411	51
0014	Ward No. 14	200	93	107	441	347	94	244	197	47
0015	Ward No. 15	408	195	213	566	431	135	314	260	54
0016	Ward No. 16	597	259	338	740	589	151	685	549	136
0017	Ward No. 17	454	199	255	656	536	120	545	465	80
0018	Ward No. 18	702	299	403	959	737	222	598	463	135
0019	Ward No. 19	572	241	331	524	376	148	331	233	98
0020	Ward No. 20	1,190	558	632	1,989	1,681	308	1,709	1,464	245
0021	Ward No. 21	557	283	274	574	494	80	558	478	80
0022	Ward No. 22	1,188	575	613	1,204	1,031	173	1,138	982	156
0023	Ward No. 23	790	334	456	920	587	333	829	541	288

PRIMARY CENSUS ABSTRACT

CENSUS ABSTRACT

Industrial category of main workers													Name of Town/ Ward
Household industry									Other workers				
Cultivators			Agricultural labourers			workers							
Persons	Males	Females	Persons	Males	Females	Persons	Males	Females	Persons	Males	Females		
29	30	31	32	33	34	35	36	37	38	39	40	2	
22	19	3	7	6	1	9	6	3	1,481	1,213	268	Ward No. 10	
85	65	20	41	16	25	29	14	15	547	335	212	Ward No. 11	
168	137	31	38	23	15	14	9	5	262	185	77	Ward No. 12	
32	31	1	8	4	4	15	13	2	407	363	44	Ward No. 13	
2	2	-	-	-	-	3	1	2	239	194	45	Ward No. 14	
15	13	2	3	2	1	1	1	-	295	244	51	Ward No. 15	
61	53	8	34	12	22	9	7	2	581	477	104	Ward No. 16	
18	15	3	48	42	6	19	9	10	460	399	61	Ward No. 17	
12	12	-	6	3	3	17	10	7	563	438	125	Ward No. 18	
1	1	-	29	17	12	1	1	-	300	214	86	Ward No. 19	
14	14	-	21	19	2	7	5	2	1,667	1,426	241	Ward No. 20	
3	3	-	17	12	5	3	3	-	535	460	75	Ward No. 21	
46	45	1	44	31	13	11	5	6	1,037	901	136	Ward No. 22	
83	65	18	143	63	80	7	6	1	596	407	189	Ward No. 23	

**URBAN PRIMARY**

Industrial category

Location code number	Name of Town/ Ward	Marginal workers			Cultivators			Agricultural labourers		
		Persons	Males	Females	Persons	Males	Females	Persons	Males	Females
1	2	41	42	43	44	45	46	47	48	49
0010	Ward No. 10	65	44	21	1	1	-	1	1	-
0011	Ward No. 11	41	27	14	1	1	-	2	1	1
0012	Ward No. 12	9	1	8	-	-	-	-	-	-
0013	Ward No. 13	136	94	42	1	1	-	4	2	2
0014	Ward No. 14	197	150	47	-	-	-	3	3	-
0015	Ward No. 15	252	171	81	4	4	-	4	4	-
0016	Ward No. 16	55	40	15	1	-	1	2	1	1
0017	Ward No. 17	111	71	40	4	-	4	5	4	1
0018	Ward No. 18	361	274	87	2	1	1	2	2	-
0019	Ward No. 19	193	143	50	1	1	-	139	98	41
0020	Ward No. 20	280	217	63	8	6	2	9	7	2
0021	Ward No. 21	16	16	-	1	1	-	-	-	-
0022	Ward No. 22	66	49	17	7	7	-	6	4	2
0023	Ward No. 23	91	46	45	1	-	1	32	9	23

## PRIMARY CENSUS ABSTRACT

## CENSUS ABSTRACT

of marginal workers

Household industry workers			Other workers			Non-workers			Name of Town/ Ward	Location code number
Persons	Males	Females	Persons	Males	Females	Persons	Males	Females		
50	51	52	53	54	55	56	57	58	2	1
5	2	3	58	40	18	2,481	858	1,623	Ward No. 10	0010
2	1	1	36	24	12	640	240	400	Ward No. 11	0011
1	-	1	8	1	7	745	255	490	Ward No. 12	0012
6	3	3	125	88	37	980	315	665	Ward No. 13	0013
2	-	2	192	147	45	703	227	476	Ward No. 14	0014
2	-	2	242	163	79	818	289	529	Ward No. 15	0015
1	1	-	51	38	13	1,124	350	774	Ward No. 16	0016
7	3	4	95	64	31	1,017	326	691	Ward No. 17	0017
19	12	7	338	259	79	1,461	473	988	Ward No. 18	0018
-	-	-	53	44	9	1,004	265	739	Ward No. 19	0019
9	4	5	254	200	54	3,325	1,113	2,212	Ward No. 20	0020
-	-	-	15	15	-	1,026	343	683	Ward No. 21	0021
2	1	1	51	37	14	2,391	838	1,553	Ward No. 22	0022
4	2	2	54	35	19	1,131	456	675	Ward No. 23	0023



## **Section – II**

**Tables based on Households  
Amenities and Assets  
(Rural /Urban) at District and  
Sub-District level**





**Table -1: Households by Ownership Status and by Number of Dwelling rooms occupied in the District, 2011**

Name of district	Ownership status	Number of dwelling rooms	Number of households								
			Total			Scheduled Castes			Scheduled Tribes		
			Total	Rural	Urban	Total	Rural	Urban	Total	Rural	Urban
1	2	3	4	5	6	7	8	9	10	11	12
Bangalore Rural (29583)	Owned	No exclusive room	24,004	21,030	2,974	8,181	7,279	902	2,022	1,881	141
		One room	60,078	50,368	9,710	16,128	14,591	1,537	3,695	3,277	418
		Two rooms	48,857	39,531	9,326	10,128	9,133	995	2,401	2,115	286
		Three rooms	20,425	15,529	4,896	3,486	3,032	454	935	817	118
		3+ rooms	10,610	8,227	2,383	1,298	1,145	153	458	404	54
	Rented	No exclusive room	8,607	4,845	3,762	1,082	761	321	537	308	229
		One room	24,725	10,954	13,771	2,551	1,532	1,019	1,289	660	629
		Two rooms	16,784	6,336	10,448	1,495	762	733	694	321	373
		Three rooms	4,244	1,323	2,921	363	160	203	146	49	97
	Others	3+ rooms	1,087	285	802	86	33	53	27	8	19
		No exclusive room	1,712	1,435	277	349	302	47	198	129	69
		One room	2,396	1,793	603	488	348	140	195	164	31
		Two rooms	832	549	283	125	88	37	47	37	10
		Three rooms	292	142	150	38	23	15	11	8	3
		3+ rooms	92	51	41	9	5	4	5	4	1
	<b>District - Total</b>	<b>No exclusive room</b>	<b>34,323</b>	<b>27,310</b>	<b>7,013</b>	<b>9,612</b>	<b>8,342</b>	<b>1,270</b>	<b>2,757</b>	<b>2,318</b>	<b>439</b>
	<b>One room</b>	<b>87,199</b>	<b>63,115</b>	<b>24,084</b>	<b>19,167</b>	<b>16,471</b>	<b>2,696</b>	<b>5,179</b>	<b>4,101</b>	<b>1,078</b>	
	<b>Two rooms</b>	<b>66,473</b>	<b>46,416</b>	<b>20,057</b>	<b>11,748</b>	<b>9,983</b>	<b>1,765</b>	<b>3,142</b>	<b>2,473</b>	<b>669</b>	
	<b>Three rooms</b>	<b>24,961</b>	<b>16,994</b>	<b>7,967</b>	<b>3,887</b>	<b>3,215</b>	<b>672</b>	<b>1,092</b>	<b>874</b>	<b>218</b>	
	<b>3+ rooms</b>	<b>11,789</b>	<b>8,563</b>	<b>3,226</b>	<b>1,393</b>	<b>1,183</b>	<b>210</b>	<b>490</b>	<b>416</b>	<b>74</b>	

Data Source:-Census of India, 2011, HH- series Tables on Houses, Household amenities and assets.

**Table - 2 : Percentage distribution of Households living in Permanent,**

Sl. No.	Name of Sub - District	Total			Permanent
		Permanent	Semi permanent	Temporary	
1	2	3	4	5	6
1	Sub-District - Nelamangala (2958305601)	38,278 (76.59%)	8,523 (17.05%)	2,995 (5.99%)	27,516 (71.31%)
2	Sub-District - Dod Ballapur (2958305602)	53,978 (76.6%)	12,383 (17.57%)	3,907 (5.54%)	32,973 (70.93%)
3	Sub-District - Devanahalli (2958305603)	33,459 (74.24%)	8,976 (19.92%)	2,400 (5.33%)	23,083 (74.04%)
4	Sub-District - Hosakote (2958305604)	43,454 (73.36%)	13,931 (23.52%)	1,515 (2.56%)	31,791 (68.89%)
<b>District - Bangalore Rural (29583)</b>		<b>169,169 (75.27%)</b>	<b>43,813 (19.49%)</b>	<b>10,817 (4.81%)</b>	<b>115,363 (71.04%)</b>

1.Data Source:-Census of India, 2011, HH- series Tables on Houses, Household amenities and assets.

**Note :**

Permanent : Permanent houses refer to those houses whose walls & roofs are made of pucca materials, i.e., where burnt bricks, G.I. Sheets or other metal sheets, stone, cement, concrete is used for wall and tiles, slate, shingle, corrugated iron, zinc or other metal sheets, asbestos sheets, bricks, lime and stone and RBC/RCC concrete are used for roof.

Semi Permanent : Semi permanent houses refer to those houses made of other types of materials.

Temporary : Temporary houses refer to those houses having wall and roofs made of Kutcha materials, i.e., where, grass, leaves, reeds, bamboo, mud and unburnt bricks are used for the construction of walls and grass, leaves, reeds, bamboo thatch, mud, unburnt bricks and wood etc. are used for roofs.

### Semi permanent and Temporary Houses , 2011

Rural		Urban			Name of Sub-District
Semi permanent	Temporary	Permanent	Semi permanent	Temporary	
7	8	9	10	11	2
8,050 (20.86%)	2,849 (7.38%)	10,762 (94.51%)	473 (4.15%)	146 (1.28%)	Sub-District - Nelamangala (2958305601)
9,632 (20.72%)	3,722 (8.01%)	21,005 (87.61%)	2,751 (11.47%)	185 (0.77%)	Sub-District - Dod Ballapur (2958305602)
6,470 (20.75%)	1,444 (4.63%)	10,376 (74.69%)	2,506 (18.04%)	956 (6.88%)	Sub-District - Devanahalli (2958305603)
12,827 (27.8%)	1,338 (2.9%)	11,663 (89.09%)	1,104 (8.43%)	177 (1.35%)	Sub-District - Hosakote (2958305604)
<b>36,979 (22.77%)</b>	<b>9,353 (5.76%)</b>	<b>53,806 (86.3%)</b>	<b>6,834 (10.96%)</b>	<b>1,464 (2.35%)</b>	<b>District - Bangalore Rural (29583)</b>

**Table -3 : Number and Percentage of Households**

Sl. No.	Name of Sub-District	Total/ Rural/ Urban	Total Number of households	Number and percentage of Household			
				Tap water from treated source	Tap water from untreated source	Covered well	Un-covered well
1	2	3	4	5	6	7	8
1	Sub-District - Nelamangala (2958305601)	Total	49,975	7,912 (15.83%)	27,240 (54.51%)	74 (0.15%)	196 (0.39%)
		Rural	38,588	5,537 (14.35%)	19,678 (51%)	69 (0.18%)	189 (0.49%)
		Urban	11,387	2,375 (20.86%)	7,562 (66.41%)	5 (0.04%)	7 (0.06%)
2	Sub-District - Dod Ballapur (2958305602)	Total	70,464	8,101 (11.5%)	34,632 (49.15%)	231 (0.33%)	53 (0.08%)
		Rural	46,488	6,093 (13.11%)	17,454 (37.55%)	172 (0.37%)	32 (0.07%)
		Urban	23,976	2,008 (8.38%)	17,178 (71.65%)	59 (0.25%)	21 (0.09%)
3	Sub-District - Devanahalli (2958305603)	Total	45,070	10,883 (24.15%)	23,099 (51.25%)	119 (0.26%)	191 (0.42%)
		Rural	31,177	8,392 (26.92%)	14,187 (45.5%)	90 (0.29%)	166 (0.53%)
		Urban	13,893	2,491 (17.93%)	8,912 (64.15%)	29 (0.21%)	25 (0.18%)
4	Sub-District - Hosakote (2958305604)	Total	59,236	16,992 (28.69%)	21,303 (35.96%)	167 (0.28%)	335 (0.57%)
		Rural	46,145	11,402 (24.71%)	17,896 (38.78%)	150 (0.33%)	310 (0.67%)
		Urban	13,091	5,590 (42.7%)	3,407 (26.03%)	17 (0.13%)	25 (0.19%)
<b>District - Bangalore</b>		<b>Total</b>	<b>2,24,745</b>	<b>43,888 (19.53%)</b>	<b>106,274 (47.29%)</b>	<b>591 (0.26%)</b>	<b>775 (0.34%)</b>
<b>Rural (29583)</b>		<b>Rural</b>	<b>1,62,398</b>	<b>31,424 (19.35%)</b>	<b>69,215 (42.62%)</b>	<b>481 (0.3%)</b>	<b>697 (0.43%)</b>
		<b>Urban</b>	<b>62,347</b>	<b>12,464 (19.99%)</b>	<b>37,059 (59.44%)</b>	<b>110 (0.18%)</b>	<b>78 (0.13%)</b>

Note: Percentage is given in brackets after the number of households.

Data Source:-Census of India, 2011, HH- series Tables on Houses, Household amenities and assets.

**by main source of Drinking water, 2011.**

having following source of drinking water						Total/ Rural/ Urban	Name of Sub-District
Handpump	Tubewell/borehole	Spring	River/ canal	Tank/ pond/ lake	Other Sources		
9	10	11	12	13	14	3	2
821 (1.64%)	13,408 (26.83%)	11 (0.02%)	5 (0.01%)	24 (0.05%)	284 (0.57%)	Total	Sub-District - Nelamangala (2958305601)
791 (2.05%)	12,105 (31.37%)	7 (0.02%)	5 (0.01%)	20 (0.05%)	187 (0.48%)	Rural	
30 (0.26%)	1,303 (11.44%)	4 (0.04%)	0 (0%)	4 (0.04%)	97 (0.85%)	Urban	
429 (0.61%)	22,698 (32.21%)	3 (0%)	9 (0.01%)	2 (0%)	4,306 (6.11%)	Total	Sub-District - Dod Ballapur (2958305602)
362 (0.78%)	22,215 (47.79%)	2 (0%)	9 (0.02%)	2 (0%)	147 (0.32%)	Rural	
67 (0.28%)	483 (2.01%)	1 (0%)	0 (0%)	0 (0%)	4,159 (17.35%)	Urban	
372 (0.83%)	9,568 (21.23%)	6 (0.01%)	13 (0.03%)	13 (0.03%)	806 (1.79%)	Total	Sub-District - Devanahalli (2958305603)
344 (1.1%)	7,780 (24.95%)	3 (0.01%)	13 (0.04%)	4 (0.01%)	198 (0.64%)	Rural	
28 (0.2%)	1,788 (12.87%)	3 (0.02%)	0 (0%)	9 (0.06%)	608 (4.38%)	Urban	
686 (1.16%)	17,336 (29.27%)	27 (0.05%)	18 (0.03%)	31 (0.05%)	2,341 (3.95%)	Total	Sub-District - Hosakote (2958305604)
622 (1.35%)	14,827 (32.13%)	14 (0.03%)	17 (0.04%)	24 (0.05%)	883 (1.91%)	Rural	
64 (0.49%)	2,509 (19.17%)	13 (0.1%)	1 (0.01%)	7 (0.05%)	1,458 (11.14%)	Urban	
<b>2,308 (1.03%)</b>	<b>63,010 (28.04%)</b>	<b>47 (0.02%)</b>	<b>45 (0.02%)</b>	<b>70 (0.03%)</b>	<b>7,737 (3.44%)</b>	<b>Total</b>	<b>District - Bangalore Rural (29583)</b>
<b>2,119 (1.3%)</b>	<b>56,927 (35.05%)</b>	<b>26 (0.02%)</b>	<b>44 (0.03%)</b>	<b>50 (0.03%)</b>	<b>1,415 (0.87%)</b>	<b>Rural</b>	
<b>189 (0.3%)</b>	<b>6,083 (9.76%)</b>	<b>21 (0.03%)</b>	<b>1 (0%)</b>	<b>20 (0.03%)</b>	<b>6,322 (10.14%)</b>	<b>Urban</b>	

**Table- 4 : Number and Percentage of Households**

Sl. No.	Name of Sub-District	Total/Rural/Urban	Total number of households	Number and Percentage of households		
				Electricity	Kerosene	Solar
1	2	3	4	5	6	7
1	Sub-District - Nelamangala (2958305601)	Total	49,975	48,062 (96.17%)	1,702 (3.41%)	19 (0.04%)
		Rural	38,588	36,905 (95.64%)	1,511 (3.92%)	19 (0.05%)
		Urban	11,387	11,157 (97.98%)	191 (1.68%)	0 (0%)
2	Sub-District - Dod Ballapur (2958305602)	Total	70,464	66,569 (94.47%)	3,518 (4.99%)	51 (0.07%)
		Rural	46,488	43,479 (93.53%)	2,733 (5.88%)	25 (0.05%)
		Urban	23,976	23,090 (96.3%)	785 (3.27%)	26 (0.11%)
3	Sub-District - Devanahalli (2958305603)	Total	45,070	42,385 (94.04%)	2,421 (5.37%)	53 (0.12%)
		Rural	31,177	29,120 (93.4%)	1,863 (5.98%)	41 (0.13%)
		Urban	13,893	13,265 (95.48%)	558 (4.02%)	12 (0.09%)
4	Sub-District - Hosakote (2958305604)	Total	59,236	57,237 (96.63%)	1,728 (2.92%)	67 (0.11%)
		Rural	46,145	44,440 (96.31%)	1,460 (3.16%)	61 (0.13%)
		Urban	13,091	12,797 (97.75%)	268 (2.05%)	6 (0.05%)
<b>District - Bangalore Rural (29583)</b>		<b>Total</b>	<b>2,24,745</b>	<b>214,253 (95.33%)</b>	<b>9,369 (4.17%)</b>	<b>190 (0.08%)</b>
		<b>Rural</b>	<b>1,62,398</b>	<b>153,944 (94.79%)</b>	<b>7,567 (4.66%)</b>	<b>146 (0.09%)</b>
		<b>Urban</b>	<b>62,347</b>	<b>60,309 (96.73%)</b>	<b>1,802 (2.89%)</b>	<b>44 (0.07%)</b>

Note: Percentage is given in brackets after the number of households.

Data Source:-Census of India, 2011, HH- series Tables on Houses, Household amenities and assets.

<b>by main source of Lighting, 2011.</b>				
having following main source of lighting			Total/ Rural/ Urban	Name of Sub-District
Other oil	Any other	No lighting		
8	9	10	3	2
69 (0.14%)	28 (0.06%)	95 (0.19%)	Total	Sub-District - Nelamangala (2958305601)
65 (0.17%)	25 (0.06%)	63 (0.16%)	Rural	
4 (0.04%)	3 (0.03%)	32 (0.28%)	Urban	
116 (0.16%)	32 (0.05%)	178 (0.25%)	Total	Sub-District - Dod Ballapur (2958305602)
102 (0.22%)	16 (0.03%)	133 (0.29%)	Rural	
14 (0.06%)	16 (0.07%)	45 (0.19%)	Urban	
73 (0.16%)	27 (0.06%)	111 (0.25%)	Total	Sub-District - Devanahalli (2958305603)
46 (0.15%)	23 (0.07%)	84 (0.27%)	Rural	
27 (0.19%)	4 (0.03%)	27 (0.19%)	Urban	
45 (0.08%)	27 (0.05%)	132 (0.22%)	Total	Sub-District - Hosakote (2958305604)
40 (0.09%)	18 (0.04%)	126 (0.27%)	Rural	
5 (0.04%)	9 (0.07%)	6 (0.05%)	Urban	
<b>303 (0.13%)</b>	<b>114 (0.05%)</b>	<b>516 (0.23%)</b>	<b>Total</b>	<b>District - Bangalore Rural (29583)</b>
<b>253 (0.16%)</b>	<b>82 (0.05%)</b>	<b>406 (0.25%)</b>	<b>Rural</b>	
<b>50 (0.08%)</b>	<b>32 (0.05%)</b>	<b>110 (0.18%)</b>	<b>Urban</b>	



**Table -5 : Number and Percentage of Households**

Sl. No.	Name of Sub-District	Total/Rural/Urban	Total number of households	Number and percentage of households			
				Flush/Pour latrine			Pit
				Piped sewer system	Septic tank	Other system	With slab/Ventilated improved pit
1	2	3	4	5	6	7	8
1	Sub-District - Nelamangala (2958305601)	Total	49,975	2,186 (4.37%)	13,958 (27.93%)	712 (1.42%)	24,952 (49.93%)
		Rural	38,588	1,373 (3.56%)	5,653 (14.65%)	594 (1.54%)	23,407 (60.66%)
		Urban	11,387	813 (7.14%)	8,305 (72.93%)	118 (1.04%)	1,545 (13.57%)
2	Sub-District - Dod Ballapur (2958305602)	Total	70,464	3,303 (4.69%)	8,799 (12.49%)	1,564 (2.22%)	34,624 (49.14%)
		Rural	46,488	759 (1.63%)	2,515 (5.41%)	1,052 (2.26%)	27,213 (58.54%)
		Urban	23,976	2,544 (10.61%)	6,284 (26.21%)	512 (2.14%)	7,411 (30.91%)
3	Sub-District - Devanahalli (2958305603)	Total	45,070	7,411 (16.44%)	8,808 (19.54%)	564 (1.25%)	19,571 (43.42%)
		Rural	31,177	2,581 (8.28%)	6,592 (21.14%)	380 (1.22%)	15,418 (49.45%)
		Urban	13,893	4,830 (34.77%)	2,216 (15.95%)	184 (1.32%)	4,153 (29.89%)
4	Sub-District - Hosakote (2958305604)	Total	59,236	2,957 (4.99%)	15,898 (26.84%)	1,195 (2.02%)	25,449 (42.96%)
		Rural	46,145	2,345 (5.08%)	11,076 (24%)	994 (2.15%)	18,812 (40.77%)
		Urban	13,091	612 (4.67%)	4,822 (36.83%)	201 (1.54%)	6,637 (50.7%)
<b>District - Bangalore Rural (29583)</b>		<b>Total</b>	<b>2,24,745</b>	<b>15,857 (7.06%)</b>	<b>47,463 (21.12%)</b>	<b>4,035 (1.8%)</b>	<b>104,596 (46.54%)</b>
		<b>Rural</b>	<b>1,62,398</b>	<b>7,058 (4.35%)</b>	<b>25,836 (15.91%)</b>	<b>3,020 (1.86%)</b>	<b>84,850 (52.25%)</b>
		<b>Urban</b>	<b>62,347</b>	<b>8,799 (14.11%)</b>	<b>21,627 (34.69%)</b>	<b>1,015 (1.63%)</b>	<b>19,746 (31.67%)</b>

Note: Percentage is given in brackets after the number of households.

Data Source:-Census of India, 2011, HH- series Tables on Houses, Household amenities and assets.

<b>by type of Latrine facility, 2011</b>							
having following type of latrine facility						Total/ Rural/ Urban	Name of Sub-District
Latrine	Night Soil disposed into open drain	Service Latrine		No latrine within premises			
Without slab/open pit		10	Night soil removed by human	Night soil serviced by animals	Public Latrine	Open	3
9	11		12	13	14		
134 (0.27%)	56 (0.11%)	14 (0.03%)	194 (0.39%)	224 (0.45%)	7,545 (15.1%)	Total	Sub-District - Nelamangala (2958305601)
134 (0.35%)	51 (0.13%)	0 (0%)	3 (0.01%)	154 (0.4%)	7,219 (18.71%)	Rural	
0 (0%)	5 (0.04%)	14 (0.12%)	191 (1.68%)	70 (0.61%)	326 (2.86%)	Urban	
457 (0.65%)	4,694 (6.66%)	141 (0.2%)	20 (0.03%)	1,291 (1.83%)	15,571 (22.1%)	Total	Sub-District - Dod Ballapur (2958305602)
133 (0.29%)	30 (0.06%)	141 (0.3%)	19 (0.04%)	457 (0.98%)	14,169 (30.48%)	Rural	
324 (1.35%)	1,664 (19.45%)	0 (0%)	1 (0%)	834 (3.48%)	1,402 (5.85%)	Urban	
424 (0.94%)	213 (0.47%)	373 (0.83%)	5 (0.01%)	809 (1.79%)	6,892 (15.29%)	Total	Sub-District - Devanahalli (2958305603)
340 (1.09%)	17 (0.05%)	161 (0.52%)	3 (0.01%)	390 (1.25%)	5,295 (16.98%)	Rural	
84 (0.6%)	196 (1.41%)	212 (1.53%)	2 (0.01%)	419 (3.02%)	1,597 (11.49%)	Urban	
751 (1.27%)	59 (0.1%)	0 (0%)	103 (0.17%)	655 (1.11%)	12,169 (20.54%)	Total	Sub-District - Hosakote (2958305604)
727 (1.58%)	22 (0.05%)	0 (0%)	98 (0.21%)	527 (1.14%)	11,544 (25.02%)	Rural	
24 (0.18%)	37 (0.28%)	0 (0%)	5 (0.04%)	128 (0.98%)	625 (4.77%)	Urban	
<b>1,766 (0.79%)</b>	<b>5,022 (2.23%)</b>	<b>528 (0.23%)</b>	<b>322 (0.14%)</b>	<b>2,979 (1.33%)</b>	<b>42,177 (18.77%)</b>	<b>Total</b>	<b>District - Bangalore Rural (29583)</b>
<b>1,334 (0.82%)</b>	<b>120 (0.07%)</b>	<b>302 (0.19%)</b>	<b>123 (0.08%)</b>	<b>1,528 (0.94%)</b>	<b>38,227 (23.54%)</b>	<b>Rural</b>	
<b>432 (0.69%)</b>	<b>4,902 (7.86%)</b>	<b>226 (0.36%)</b>	<b>199 (0.32%)</b>	<b>1,451 (2.33%)</b>	<b>3,950 (6.34%)</b>	<b>Urban</b>	

**Table -6 : Number and Percentage of Households by type of Drainage connectivity for waste water outlet , 2011**

Sl. No.	Name of Sub-District	Total/ Rural/ Urban	Total number of households	Number and Percentage of households by type of drainage connectivity for waste water outlet		
				Closed drainage	Open drainage	No drainage
1	2	3	4	5	6	7
1	Sub-District - Nelamangala (2958305601)	Total	49,975	5,414 (10.83%)	32,167 (64.37%)	12,394 (24.8%)
		Rural	38,588	3,276 (8.49%)	23,383 (60.6%)	11,929 (30.91%)
		Urban	11,387	2,138 (18.78%)	8,784 (77.14%)	465 (4.08%)
2	Sub-District - Dod Ballapur (2958305602)	Total	70,464	5,277 (7.49%)	48,768 (69.21%)	16,419 (23.3%)
		Rural	46,488	1,977 (4.25%)	30,230 (65.03%)	14,281 (30.72%)
		Urban	23,976	3,300 (13.76%)	18,538 (77.32%)	2,138 (8.92%)
3	Sub-District - Devanahalli (2958305603)	Total	45,070	7,885 (17.5%)	26,896 (59.68%)	10,289 (22.83%)
		Rural	31,177	3,985 (12.78%)	18,418 (59.08%)	8,774 (28.14%)
		Urban	13,893	3,900 (28.07%)	8,478 (61.02%)	1,515 (10.9%)
4	Sub-District - Hosakote (2958305604)	Total	59,236	6,819 (11.51%)	36,110 (60.96%)	16,307 (27.53%)
		Rural	46,145	5,215 (11.3%)	25,614 (55.51%)	15,316 (33.19%)
		Urban	13,091	1,604 (12.25%)	10,496 (80.18%)	991 (7.57%)
<b>District - Bangalore Rural (29583)</b>		<b>Total</b>	<b>2,24,745</b>	<b>25,395 (11.3%)</b>	<b>143,941 (64.05%)</b>	<b>55,409 (24.65%)</b>
		<b>Rural</b>	<b>1,62,398</b>	<b>14,453 (8.9%)</b>	<b>97,645 (60.13%)</b>	<b>50,300 (30.97%)</b>
		<b>Urban</b>	<b>62,347</b>	<b>10,942 (17.55%)</b>	<b>46,296 (74.26%)</b>	<b>5,109 (8.19%)</b>

Note: Percentage is given in brackets after the number of households.

Data Source:-Census of India, 2011, HH- series Tables on Houses, Household amenities and assets.

**Table -7 : Number and Percentage of Households by availability of Kitchen facility, 2011**

Sl. No.	Name of Sub-District	Total/Rural/Urban	Total number of households	Number and Percentage of households having kitchen				
				Cooking inside house		Cooking outside house		No cooking
				Has kitchen	Does not have kitchen	Has kitchen	Does not have kitchen	
1	2	3	4	5	6	7	8	9
1	Sub-District - Nelamangala (2958305601)	Total	49,975	46,467 (92.98%)	1,416 (2.83%)	216 (0.43%)	1,699 (3.4%)	177 (0.35%)
		Rural	38,588	35,449 (91.87%)	1,198 (3.1%)	177 (0.46%)	1,659 (4.3%)	105 (0.27%)
		Urban	11,387	11,018 (96.76%)	218 (1.91%)	39 (0.34%)	40 (0.35%)	72 (0.63%)
2	Sub-District - Dod Ballapur (2958305602)	Total	70,464	64,872 (92.06%)	3,056 (4.34%)	291 (0.41%)	2,020 (2.87%)	225 (0.32%)
		Rural	46,488	42,611 (91.66%)	1,769 (3.81%)	234 (0.5%)	1,775 (3.82%)	99 (0.21%)
		Urban	23,976	22,261 (92.85%)	1,287 (5.37%)	57 (0.24%)	245 (1.02%)	126 (0.53%)
3	Sub-District - Devanahalli (2958305603)	Total	45,070	41,799 (92.74%)	1,867 (4.14%)	196 (0.43%)	1,067 (2.37%)	141 (0.31%)
		Rural	31,177	28,523 (91.49%)	1,440 (4.62%)	162 (0.52%)	964 (3.09%)	88 (0.28%)
		Urban	13,893	13,276 (95.56%)	427 (3.07%)	34 (0.24%)	103 (0.74%)	53 (0.38%)
4	Sub-District - Hosakote (2958305604)	Total	59,236	54,699 (92.34%)	2,251 (3.8%)	337 (0.57%)	1,653 (2.79%)	296 (0.5%)
		Rural	46,145	42,151 (91.34%)	1,924 (4.17%)	264 (0.57%)	1,567 (3.4%)	239 (0.52%)
		Urban	13,091	12,548 (95.85%)	327 (2.5%)	73 (0.56%)	86 (0.66%)	57 (0.44%)
<b>District - Bangalore Rural (29583)</b>		<b>Total</b>	<b>2,24,745</b>	<b>207,837 (92.48%)</b>	<b>8,590 (3.82%)</b>	<b>1,040 (0.46%)</b>	<b>6,439 (2.87%)</b>	<b>839 (0.37%)</b>
		<b>Rural</b>	<b>1,62,398</b>	<b>148,734 (91.59%)</b>	<b>6,331 (3.9%)</b>	<b>837 (0.52%)</b>	<b>5,965 (3.67%)</b>	<b>531 (0.33%)</b>
		<b>Urban</b>	<b>62,347</b>	<b>59,103 (94.8%)</b>	<b>2,259 (3.62%)</b>	<b>203 (0.33%)</b>	<b>474 (0.76%)</b>	<b>308 (0.49%)</b>

Note: Percentage is given in brackets after the number of households.

Data Source:-Census of India, 2011, HH- series Tables on Houses, Household amenities and assets.

**Table -8 : Number and Percentage of Households**

Sl. No.	Name of Sub-District	Total/ Rural/ Urban	Total number of households	Number and percentage of households by			
				Firewood	Crop residue	Cowdung cake	Coal/ lignite/ charcoal
1	2	3	4	5	6	7	8
1	Sub-District - Nelamangala (2958305601)	Total	49,975	25,913 (51.85%)	290 (0.58%)	21 (0.04%)	26 (0.05%)
		Rural	38,588	25,018 (64.83%)	243 (0.63%)	16 (0.04%)	21 (0.05%)
		Urban	11,387	895 (7.86%)	47 (0.41%)	5 (0.04%)	5 (0.04%)
2	Sub-District - Dod Ballapur (2958305602)	Total	70,464	38,663 (54.87%)	384 (0.54%)	35 (0.05%)	32 (0.05%)
		Rural	46,488	35,292 (75.92%)	250 (0.54%)	13 (0.03%)	19 (0.04%)
		Urban	23,976	3,371 (14.06%)	134 (0.56%)	22 (0.09%)	13 (0.05%)
3	Sub-District - Devanahalli (2958305603)	Total	45,070	25,468 (56.51%)	393 (0.87%)	25 (0.06%)	34 (0.08%)
		Rural	31,177	21,156 (67.86%)	308 (0.99%)	19 (0.06%)	27 (0.09%)
		Urban	13,893	4,312 (31.04%)	85 (0.61%)	6 (0.04%)	7 (0.05%)
4	Sub-District - Hosakote (2958305604)	Total	59,236	31,549 (53.26%)	529 (0.89%)	63 (0.11%)	19 (0.03%)
		Rural	46,145	29,913 (64.82%)	459 (0.99%)	55 (0.12%)	15 (0.03%)
		Urban	13,091	1,636 (12.5%)	70 (0.53%)	8 (0.06%)	4 (0.03%)
<b>District - Bangalore Rural (29583)</b>		<b>Total</b>	<b>2,24,745</b>	<b>121,593 (54.1%)</b>	<b>1,596 (0.71%)</b>	<b>144 (0.06%)</b>	<b>111 (0.05%)</b>
		<b>Rural</b>	<b>1,62,398</b>	<b>111,379 (68.58%)</b>	<b>1,260 (0.78%)</b>	<b>103 (0.06%)</b>	<b>82 (0.05%)</b>
		<b>Urban</b>	<b>62,347</b>	<b>10,214 (16.38%)</b>	<b>336 (0.54%)</b>	<b>41 (0.07%)</b>	<b>29 (0.05%)</b>

Note: Percentage is given in brackets after the number of households.

Data Source:-Census of India, 2011, HH- series Tables on Houses, Household amenities and assets.

**by type of fuel used for Cooking, 2011**

availability of fuel used for cooking						Total/ Rural/ Urban	Name of Sub-District
Kerosene	LPG/ PNG	Electricity	Bio-gas	Any other	No cooking		
9	10	11	12	13	14	3	2
3,503 (7.01%)	19,810 (39.64%)	43 (0.09%)	184 (0.37%)	8 (0.02%)	177 (0.35%)	Total	Sub-District - Nelamangala (2958305601)
1,808 (4.69%)	11,192 (29%)	23 (0.06%)	159 (0.41%)	3 (0.01%)	105 (0.27%)	Rural	
1,695 (14.89%)	8,618 (75.68%)	20 (0.18%)	25 (0.22%)	5 (0.04%)	72 (0.63%)	Urban	
8,416 (11.94%)	21,986 (31.2%)	53 (0.08%)	660 (0.94%)	10 (0.01%)	225 (0.32%)	Total	Sub-District - Dod Ballapur (2958305602)
2,239 (4.82%)	8,076 (17.37%)	19 (0.04%)	478 (1.03%)	3 (0.01%)	99 (0.21%)	Rural	
6,177 (25.76%)	13,910 (58.02%)	34 (0.14%)	182 (0.76%)	7 (0.03%)	126 (0.53%)	Urban	
3,375 (7.49%)	14,612 (32.42%)	60 (0.13%)	946 (2.1%)	16 (0.04%)	141 (0.31%)	Total	Sub-District - Devanahalli (2958305603)
930 (2.98%)	7,761 (24.89%)	28 (0.09%)	849 (2.72%)	11 (0.04%)	88 (0.28%)	Rural	
2,445 (17.6%)	6,851 (49.31%)	32 (0.23%)	97 (0.7%)	5 (0.04%)	53 (0.38%)	Urban	
4,674 (7.89%)	21,046 (35.53%)	168 (0.28%)	810 (1.37%)	82 (0.14%)	296 (0.5%)	Total	Sub-District - Hosakote (2958305604)
2,543 (5.51%)	12,058 (26.13%)	121 (0.26%)	679 (1.47%)	63 (0.14%)	239 (0.52%)	Rural	
2,131 (16.28%)	8,988 (68.66%)	47 (0.36%)	131 (1%)	19 (0.15%)	57 (0.44%)	Urban	
<b>19,968 (8.88%)</b>	<b>77,454 (34.46%)</b>	<b>324 (0.14%)</b>	<b>2,600 (1.16%)</b>	<b>116 (0.05%)</b>	<b>839 (0.37%)</b>	<b>Total</b>	<b>District - Bangalore Rural (29583)</b>
<b>7,520 (4.63%)</b>	<b>39,087 (24.07%)</b>	<b>191 (0.12%)</b>	<b>2,165 (1.33%)</b>	<b>80 (0.05%)</b>	<b>531 (0.33%)</b>	<b>Rural</b>	
<b>12,448 (19.97%)</b>	<b>38,367 (61.54%)</b>	<b>133 (0.21%)</b>	<b>435 (0.7%)</b>	<b>36 (0.06%)</b>	<b>308 (0.49%)</b>	<b>Urban</b>	

**Table -9 : Number and Percentage of Households availing Banking services and**

Sl. No.	Name of Sub-District	Total/Rural/Urban	Total number of households	Total number of households availing banking services	Number and percentage of households			
					Radio/ Transistor	Television	Computer/ laptop- With Internet	Computer/ laptop- Without Internet
1	2	3	4	5	6	7	8	9
1	Sub-District - Nelamangala (2958305601)	Total	49,975	24,811 (49.65%)	16,186 (32.39%)	34,770 (69.57%)	950 (1.9%)	3,229 (6.46%)
		Rural	38,588	17,330 (44.91%)	11,728 (30.39%)	25,137 (65.14%)	275 (0.71%)	2,071 (5.37%)
		Urban	11,387	7,481 (65.7%)	4,458 (39.15%)	9,633 (84.6%)	675 (5.93%)	1,158 (10.17%)
2	Sub-District - Dod Ballapur (2958305602)	Total	70,464	31,004 (44%)	19,040 (27.02%)	45,210 (64.16%)	819 (1.16%)	3,981 (5.65%)
		Rural	46,488	20,831 (44.81%)	13,429 (28.89%)	26,913 (57.89%)	227 (0.49%)	1,435 (3.09%)
		Urban	23,976	10,173 (42.43%)	5,611 (23.4%)	18,297 (76.31%)	592 (2.47%)	2,546 (10.62%)
3	Sub-District - Devanahalli (2958305603)	Total	45,070	24,362 (54.05%)	10,437 (23.16%)	32,860 (72.91%)	872 (1.93%)	2,786 (6.18%)
		Rural	31,177	17,805 (57.11%)	7,482 (24%)	22,173 (71.12%)	544 (1.74%)	1,746 (5.6%)
		Urban	13,893	6,557 (47.2%)	2,955 (21.27%)	10,687 (76.92%)	328 (2.36%)	1,040 (7.49%)
4	Sub-District - Hosakote (2958305604)	Total	59,236	30,453 (51.41%)	17,052 (28.79%)	44,127 (74.49%)	1,088 (1.84%)	3,341 (5.64%)
		Rural	46,145	21,960 (47.59%)	11,955 (25.91%)	32,995 (71.5%)	466 (1.01%)	2,153 (4.67%)
		Urban	13,091	8,493 (64.88%)	5,097 (38.94%)	11,132 (85.04%)	622 (4.75%)	1,188 (9.07%)
District - Bangalore Rural (29583)	Total	2,24,745	110,630 (49.22%)	62,715 (27.9%)	156,967 (69.84%)	3,729 (1.66%)	13,337 (5.93%)	
		Rural	1,62,398	77,926 (47.98%)	44,594 (27.46%)	107,218 (66.02%)	1,512 (0.93%)	7,405 (4.56%)
		Urban	62,347	32,704 (52.45%)	18,121 (29.06%)	49,749 (79.79%)	2,217 (3.56%)	5,932 (9.51%)

Note: Percentage is given in brackets after the number of households.

Data Source:-Census of India, 2011, HH- series Tables on Houses, Household amenities and assets.

**number of Households having each of the specified assets in, 2011**

having each of the following specified assets							Total/ Rural/ Urban	Name of Sub- District
Land line Telephone	Mobile Telephone	Both Land line and MobileTeleph one	Bicycle	Scooter/ Motor Cycle/ Moped	Car/ Jeep/ Van	None of the specified asset		
10	11	12	13	14	15	16	3	2
2,137 (4.28%)	33,230 (66.49%)	1,570 (3.14%)	16,074 (32.16%)	13,249 (26.51%)	2,237 (4.48%)	5,393 (10.79%)	Total	Sub-District - Nelamangala (2958305601)
1,607 (4.16%)	24,707 (64.03%)	815 (2.11%)	13,366 (34.64%)	9,143 (23.69%)	1,140 (2.95%)	4,861 (12.6%)	Rural	
530 (4.65%)	8,523 (74.85%)	755 (6.63%)	2,708 (23.78%)	4,106 (36.06%)	1,097 (9.63%)	532 (4.67%)	Urban	
3,353 (4.76%)	41,520 (58.92%)	2,326 (3.3%)	28,380 (40.28%)	17,350 (24.62%)	1,882 (2.67%)	9,981 (14.16%)	Total	Sub-District - Dod Ballapur (2958305602)
1,897 (4.08%)	25,362 (54.56%)	1,487 (3.2%)	20,159 (43.36%)	11,128 (23.94%)	988 (2.13%)	7,955 (17.11%)	Rural	
1,456 (6.07%)	16,158 (67.39%)	839 (3.5%)	8,221 (34.29%)	6,222 (25.95%)	894 (3.73%)	2,026 (8.45%)	Urban	
2,501 (5.55%)	30,457 (67.58%)	1,365 (3.03%)	21,862 (48.51%)	16,509 (36.63%)	3,017 (6.69%)	3,927 (8.71%)	Total	Sub-District - Devanahalli (2958305603)
1,840 (5.9%)	20,871 (66.94%)	810 (2.6%)	16,531 (53.02%)	12,438 (39.89%)	2,105 (6.75%)	2,745 (8.8%)	Rural	
661 (4.76%)	9,586 (69%)	555 (3.99%)	5,331 (38.37%)	4,071 (29.3%)	912 (6.56%)	1,182 (8.51%)	Urban	
2,929 (4.94%)	41,786 (70.54%)	2,414 (4.08%)	27,592 (46.58%)	21,897 (36.97%)	3,253 (5.49%)	4,364 (7.37%)	Total	Sub-District - Hosakote (2958305604)
2,200 (4.77%)	31,840 (69%)	1,653 (3.58%)	23,457 (50.83%)	17,191 (37.25%)	2,194 (4.75%)	3,860 (8.36%)	Rural	
729 (5.57%)	9,946 (75.98%)	761 (5.81%)	4,135 (31.59%)	4,706 (35.95%)	1,059 (8.09%)	504 (3.85%)	Urban	
<b>10,920 (4.86%)</b>	<b>146,993 (65.4%)</b>	<b>7,675 (3.41%)</b>	<b>93,908 (41.78%)</b>	<b>69,005 (30.7%)</b>	<b>10,389 (4.62%)</b>	<b>23,665 (10.53%)</b>	<b>Total</b>	<b>District - Bangalore Rural (29583)</b>
<b>7,544 (4.65%)</b>	<b>102,780 (63.29%)</b>	<b>4,765 (2.93%)</b>	<b>73,513 (45.27%)</b>	<b>49,900 (30.73%)</b>	<b>6,427 (3.96%)</b>	<b>19,421 (11.96%)</b>	<b>Rural</b>	
<b>3,376 (5.41%)</b>	<b>44,213 (70.91%)</b>	<b>2,910 (4.67%)</b>	<b>20,395 (32.71%)</b>	<b>19,105 (30.64%)</b>	<b>3,962 (6.35%)</b>	<b>4,244 (6.81%)</b>	<b>Urban</b>	







2011

Directorate of Census Operations, Karnataka  
Ministry of Home Affairs,  
7<sup>th</sup> Floor, 'E' & 'F' Wing, Kendriya Sadan,  
17<sup>th</sup> Main Road, II Block,  
Koramangala, Bengaluru- 560034

Email: [dco-kar.rqi@censusindia.gov.in](mailto:dco-kar.rqi@censusindia.gov.in)  
Website: <http://www.censusindia.gov.in>

