



Census of India 2011

BIHAR

SERIES-11

PART XII-B

DISTRICT CENSUS HANDBOOK

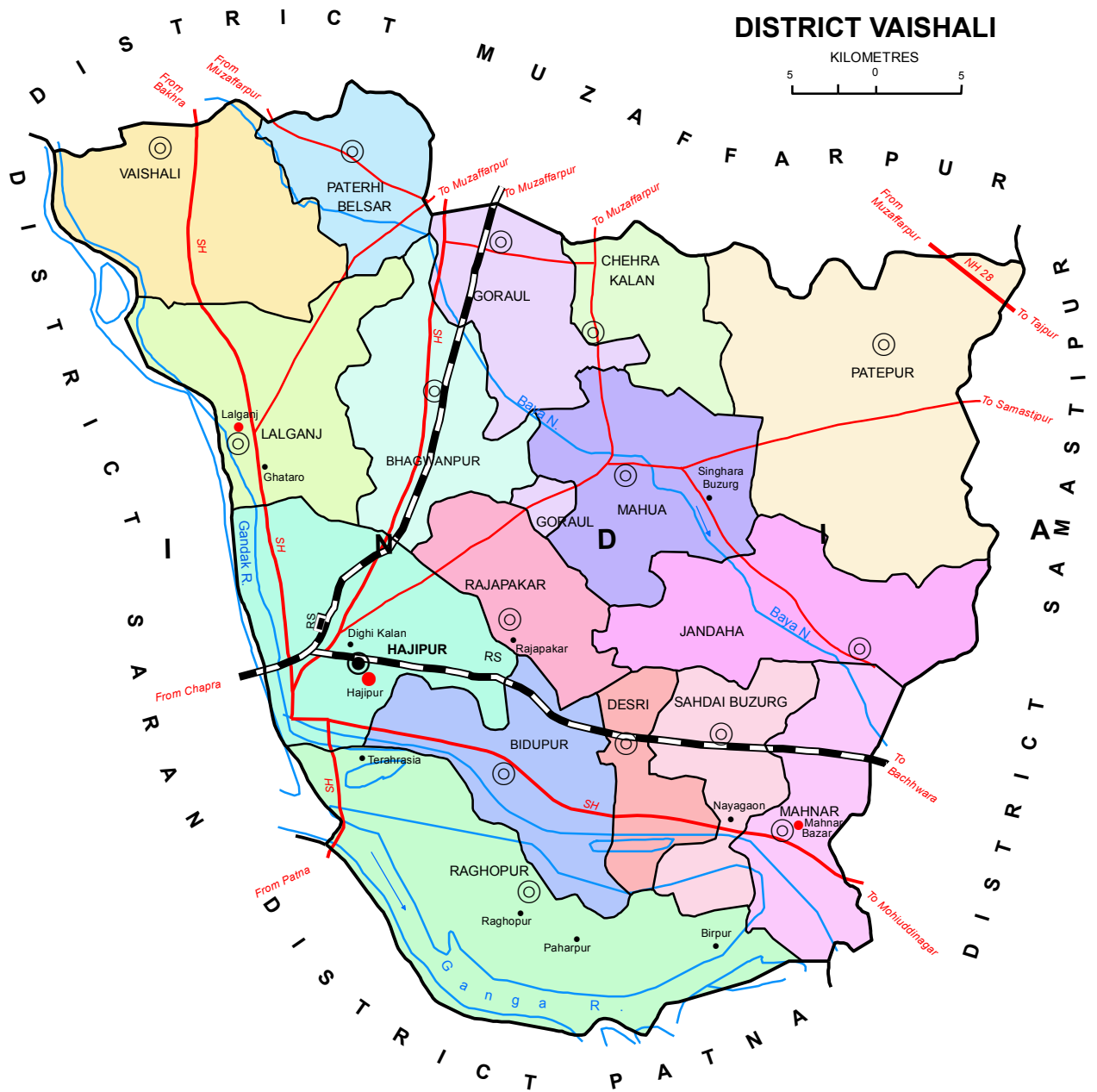
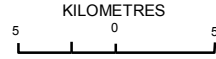
VAISHALI

VILLAGE AND TOWN WISE
PRIMARY CENSUS ABSTRACT (PCA)

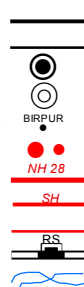


DIRECTORATE OF CENSUS OPERATIONS
BIHAR

BIHAR
DISTRICT VAISHALI



- BOUNDARY, DISTRICT
- " C.D. BLOCK
- HEADQUARTERS: DISTRICT
- " C.D. BLOCK
- VILLAGES HAVING 15000 AND ABOVE POPULATION WITH NAME
- URBAN AREA WITH POPULATION SIZE:- I, III
- NATIONAL HIGHWAY
- STATE HIGHWAY
- IMPORTANT METALLED ROADS
- RAILWAY LINE WITH STATION, BROAD GAUGE
- RIVER AND STREAM



	Total	Rural	Urban
Area (Sq.Km)	2036.00	1998.48	37.52
Population	3495021	3261942	233079
No. of Villages	1569		
No. of Towns	03		
No. of C.D. Blocks	16		
Distance of District HQ to State HQ 22 Km			

Note:- District Headquarters is also the CD Block Headquarters.



CENSUS OF INDIA 2011

BIHAR

SERIES-11

PART XII - B

DISTRICT CENSUS HANDBOOK

VAISHALI

**VILLAGE AND TOWN WISE
PRIMARY CENSUS ABSTRACT (PCA)**



**Directorate of Census Operations,
BIHAR**

MOTIF



Remains Of Lichhavis Gantatra

Set amidst lush paddy fields, 55 km north of Patna, lies the quiet hamlet steeped in legend, Vaishali. Named after King Visala, it was the capital of the Lichhavis, and is believed to be one of the earliest republics of the world, having an elected body of representatives and an efficient administration, as early as 6th century BC. Vaishali is significant to both Buddhists and Jains. Lord Buddha preached his first sermon, and announced his impending Nirvana, here. To commemorate the importance of the site, Emperor Ashoka erected one of his famous pillars. Vaishali is also the birthplace of Lord Mahavira.

Contents

		Pages
1	Foreword	1
2	Preface	3
3	Acknowledgement	5
4	History and Scope of the District Census Handbook	7
5	Brief History of the District	9
6	Administrative Setup	12
7	District Highlights - 2011 Census	13
8	Important Statistics	14
9	Section - I Primary Census Abstract (PCA)	
	(i) Brief note on Primary Census Abstract	18
	(ii) District Primary Census Abstract	23
	(iii) Appendix to District Primary Census Abstract Total, Scheduled Castes and Scheduled Tribes Population - Urban Block wise	31
	(iv) Primary Census Abstract for Scheduled Castes (SC)	43
	(v) Primary Census Abstract for Scheduled Tribes (ST)	51
	(vi) Rural PCA-C.D. blocks wise Village Primary Census Abstract	59
	(vii) Urban PCA-Town wise Primary Census Abstract	295
10	Section -II Tables based on Households Amenities and Assets (Rural /Urban) at District and Sub-District level.	
	(i) Table -1: Households by Ownership status and by Number of Dwelling rooms occupied in the District, 2011	311

(ii)	Table -2:	Percentage distribution of Households living in Permanent, Semi permanent and Temporary houses, 2011	312
(iii)	Table -3:	Number and Percentage of Households by main source of Drinking water, 2011	314
(iv)	Table -4:	Number and Percentage of Households by main source of Lighting, 2011	318
(v)	Table -5:	Number and Percentage of Households by type of Latrine facility, 2011	322
(vi)	Table -6:	Number and Percentage of Households by type of Drainage connectivity for waste water outlet, 2011	326
(vii)	Table -7:	Number and Percentage of Households by availability of Kitchen facility, 2011	328
(viii)	Table -8:	Number and Percentage of Households by type of fuel used for Cooking, 2011	330
(ix)	Table -9:	Number and Percentage of Households availing Banking services and number of Households having each of the specified Assets, 2011	334

FOREWORD

The District Census Handbook (DCHB) is an important publication of the Census Organization since 1951. It contains both Census and non Census data of urban and rural areas for each District. The Census data provide information on demographic and socio-economic characteristics of population at the lowest administrative unit i.e. of each Village and Town and ward of the District. The Primary Census Abstract (PCA) part of this publication contains Census data including data on household amenities collected during 1st.phase of the Census i.e. House Listing and Housing Census. The non Census data presented in the DCHB is in the form of Village Directory and Town Directory contain information on various infrastructure facilities available in the village and town viz; education, medical, drinking water, communication and transport, post and telegraph, electricity, banking, and other miscellaneous facilities. Later on, the Telegraph Services were closed by the Government of India on 15th. July, 2013. The data of DCHB are of considerable importance in the context of planning and development at the grass-root level.

2. In the 1961 Census, DCHB provided a descriptive account of the District, administrative statistics, Census tables and Village and Town Directory including Primary Census Abstract. This pattern was changed in 1971 Census and the DCHB was published in three parts: Part-A related to Village and Town Directory, Part-B to Village and Town PCA and Part-C comprised analytical report, administrative statistics, District Census tables and certain analytical tables based on PCA and amenity data in respect of Villages. The 1981 Census DCHB was published in two parts: Part-A contained Village and Town Directory and Part-B the PCA of Village and Town including the SCs and STs PCA up to Tahsil/Town levels. New features along with restructuring of the formats of Village and Town Directory were added. In Village Directory, all amenities except electricity were brought together and if any amenity was not available in the referent Village, the distance in broad ranges from the nearest place having such an amenity, was given.

3. The pattern of 1981 Census was followed by and large for the DCHB of 1991 Census except the format of PCA. It was restructured. Nine-fold industrial classification of main workers was given against the four-fold industrial classification presented in the 1981 Census. In addition, sex wise population in 0-6 age group was included in the PCA for the first time with a view to enable the data users to compile more realistic literacy rate as all children below 7 years of age had been treated as illiterate at the time of 1991 Census. One of the important innovations in the 1991 Census was the Community Development Block (CD Block) level presentation of Village Directory and PCA data instead of the traditional Tahsil/Taluk/PS level presentation.

4. As regards DCHB of 2001 Census, the scope of Village Directory was improved by including some other amenities like banking, recreational and cultural facilities, newspapers & magazines and 'most important commodity' manufactured in a Village in addition to prescribed facilities of earlier Censuses. In Town Directory, the statement on Slums was modified and its coverage was enlarged by including details on all slums instead of 'notified slums'.

5. The scope and coverage of Village Directory of 2011 DCHB has been widened by including a number of new amenities in addition to those of 2001. These newly added amenities are: Pre-Primary School, Engineering College, Medical College, Management Institute, Polytechnic, Non-formal Training Centre, Special School for Disabled, Community Health Centre, Veterinary Hospital, Mobile Health Clinic, Medical Practitioner with MBBS Degree, Medical Practitioner with no degree, Traditional Practitioner and faith Healer, Medicine Shop, Community Toilet, Rural Sanitary Mart or Sanitary Hardware Outlet in the Village, Community Bio- gas, Sub Post Office, Village Pin Code, Public Call Office, Mobile Phone Coverage, Internet Cafes/ Common Service Centre, Private Courier Facility, Auto/Modified Autos, Taxis and Vans, Tractors, Cycle-pulled Rickshaws, Carts driven by Animals, Village connected to National Highway, State Highway, Major District Road, and Other District Road, Availability of Water Bounded Macadam Roads in Village, ATM, Self-Help Group, Public Distribution System(PDS) Shop, Mandis/Regular Market, Weekly Haat, Agricultural Marketing Society, Nutritional Centers (ICDS), Anganwadi Centre, ASHA (Accredited Social Health Activist), Sports Field, Public Library, Public Reading Room, Assembly Polling station, Birth & Death Registration Office. In the Town Directory, seven Statements containing the details and the data of each Town have been presented viz.; (i)-Status and Growth History of Towns,(ii)- Physical Aspects and Location of Towns, (iii)-Civic and other Amenities, (iv)-Medical Facilities, (v)-Educational, Recreational & Cultural Facilities, (vi)- Industry & Banking, and (vii)- Civic & other amenities in Slums respectively. CD Block wise data of Village Directory and Village PCA have been presented in DCHB of 2011 Census as presented in earlier Census.

6. The data of DCHB 2011 Census have been presented in two parts, Part-A contains Village and Town Directory and Part-B contains Village and Town wise Primary Census Abstract. Both the Parts have been published in separate volumes in 2011 Census.

7. The Village and Town level amenities data have been collected, compiled and computerized under the supervision of Shri Krishnamoorthy Senthil Kumar, Director of Census Operation Bihar. The task of Planning, Designing and Co-ordination of this publication was carried out by Dr. Pratibha Kumari, Assistant Registrar General (SS) under the guidance & supervision of Dr. R.C.Sethi, Ex-Addl. RGI and Shri Deepak Rastogi present Addl.RGI. Shri A.P. Singh, Deputy Registrar General, (Map) provided the technical guidance in the preparation of maps. Shri A.K. Arora, Joint Director of Data Processing Division under the overall supervision of Shri M.S.Thapa, Addl. Director (EDP) provided full cooperation in preparation of record structure for digitization and validity checking of Village and Town Directory data and the programme for the generation of Village Directory and Town Directory including various analytical inset tables as well as Primary Census Abstract (PCA). The work of preparation of DCHB, 2011 Census has been monitored in the Social Studies Division. I am thankful to all of them and others who have contributed to bring out this publication in time.

New Delhi.
Dated: 16-06-2014

(C.Chandramouli)
Registrar General &
Census Commissioner, India

Preface

The history of the publication of District Census Handbooks goes back to the 1951 Census and these are printed in every Census because of their wide ranging utility. Census after Census much innovations/modifications have taken place in the District Census Handbooks in terms of coverage and content of population data. This is the most valuable district level publication brought out by the Census Organization on behalf of the State Government. Its inter-alia, provides data/information on some of the basic demographic and socio-economic characteristics and availability of certain important civic amenities/facilities in each village and town of the respective district. This publication has, thus, proved to be of immense utility to the planners, administrators, academicians and researchers. It is hoped that this publication will serve the purpose of the ever increasing demand for the micro-level data in this era of planned development.

The District Census Handbook project is joint venture of the State Government and the Census organization, and is brought out in two parts, viz. (i) part A – the village and town directory and (ii) part B – containing village and town wise Primary Census Abstracts pertaining to total population. It also contains the District Primary Census Abstracts for the total population and the Scheduled Caste and the Scheduled Tribe Population by rural-urban break-up. Keeping in view the pace of development and demand by the data users, the scope of Village Directory Data has been further widened up by incorporating more data parameters on Educational, Medical, Banking Communication facilities. Town Directory data is presented in seven statements covering Status and Growth History of towns, Physical Aspects and Location of Towns, Civic and other Amenities, Medical Facilities, Educational, Recreational & Cultural Facilities, Industry & Banking and Civic & other amenities in Slums respectively.

This volume of the District Census Handbook (DCHB) is concerned with Part-B of the Publication dealing with Primary Census Abstract of the district. It is worth mentioning that the District Census Handbooks of the Census of India, 2011 are being made available in electronic format in addition to printed volumes keeping in view the demands of the data users.

The analytical note has been prepared on the basis of the inset tables generated from the computerized data of Village/Urban Primary Census Abstract. It takes note of the social, economic and demographic changes which have taken place in the districts during the decade.

I am grateful to the State Government agencies for their co-operation in collection of such a huge mass of data. I would like to make a special mention of the warm and whole hearted co-operation which was throughout extended

by the District Magistrates, the Sub-divisional Officers, the District Census Officers and the Block Development Officers.

In my office Shri Mritunjay Kumar, Deputy Director, Mr Manjul Mayank Pandey and Mr Ramesh Prasad, Assistant Directors supervised the project at different stages. District and C. D. Block Maps were prepared in Map Section under the overall supervision of Shri Dharendra Kumar, Assistant Director and Sri Debatosh Biswas, Senior Geographer (Map). I am thankful to all of them. The name of other officers and officials who were associated with this project is shown under Acknowledgement.

I am personally indebted to Dr C Chandramauli, Registrar General and Census Commissioner, India under whose guidance it has been rare privilege to strive for results. I am also grateful to Sri Senthil Kumar, ex Director of Census Operations, Bihar, Patna for their sustained support and unfailing guidance throughout our endeavours. I am equally indebted to Dr. Pratibha Kumari, Assistant Registrar General of Social Studies Division and Dr. A.P. Singh, Deputy Registrar General (Map) for spontaneous help and encouragement at different stages of the work of this project. I am also thankful to Sri M.S. Thapa, Additional Director, Mr Anil Kumar Arora, Joint Director and Mr Ramesh Kumar, Deputy Director of DP Division of Office of the Registrar General, India, New Delhi who supplied software, finalised data and tables.

Arun Kumar Saxena
Joint Director of Census Operations,
Bihar, Patna

Acknowledgements

List of Officers/Officials involved in preparation of DCHBs of Census of 2011
in the Directorate of Census Operations, Bihar, Patna

Name	Designation
Sri Mritunjay Kumar	Deputy Director
Sri Dharendra Kumar	Assistant Director
Sri Manjul Mayank Pandey	Assistant Director
Sri Pankaj Kumar Sinha	Assistant Director
Sri C. Dungdung	Assistant Director
Sri Niranjan Kumar	Statistical Investigator Grade I

D.C.H.B. Section

Sri Ramesh Prasad	Assistant Director
Sri Deepak Kumar Mishra	Statistical Investigator Grade II
Sri Amrendra Swaroop	Statistical Investigator Grade II
Smt. Sona Kumari	Statistical Investigator Grade II
Sri Ravi Ranjan	Statistical Investigator Grade II
Miss Seema Yadav	Statistical Investigator Grade II
Sri Prem Vijoy	Statistical Investigator Grade II
Sri Pramod Kumar Mishra	Statistical Investigator Grade II
Sri Shailendra Kumar	Statistical Investigator Grade II
Sri Jay Prakash Narayan (Contract)	Statistical Investigator Grade II
Sri Prasanna Kumar Jamuar (Contract)	Statistical Investigator Grade II
Sri Anil Kumar Chaudhary	Senior Supervisor
Smt. Shayista Hoda	Compiler
Sri Radheshyam Kumar	Compiler
Sri Jacky Xavier Lakra	Compiler
Sri Suraj Kumar	Compiler
Sri Gaurav Gunjan	Compiler
Sri Satendra Kumar Singh	Assistant Compiler
Sri Utpal Kumar	Assistant Compiler
Sri Avinash Kumar	D.E.O. "B"
Sri Raj Kapoor Rajak	D.E.O. "B"
Sri Laxmi Narayan Das	D.E.O. "B"

Map Section

Sri Debatosh Biswas	Senior Geographer
Sri Md. Nasimuddin Khan	Senior Draughtsman
Miss Alka Thakur	Geographer
Sri Premjeet Kumar Sinha	D.E.O. "B"

List of Officers/Officials involved in preparation of DCHBs of Census of 2011
in the ORGI, Data Processing Division, Pushpa Bhawan, New Delhi

Name	Designation
Shri Jaspal Singh Lamba	DD (EDP)
Ms. Usha	AD (EDP)
Shri Anurag Gupta	DPA Grade 'A'
Shri Mukesh Kumar Mahawar	DPA Grade 'A'
Ms. Shagufta Nasreen Bhat	DPA Grade 'A'
Ms. Kiran Bala Saxena	Sr. Supervisor
Shri Khem Verma Jadon	Sr. Consultant
Shri Yashwant Singh	Jr. Consultant

HISTORY AND SCOPE OF THE DISTRICT CENSUS HANDBOOK

The need of data at the grass root level for the administrative and planning purposes at sub micro level as well as academic studies prompted the innovation of District Census Handbook. District Census Handbook is a unique publication from the Census organization which provides most authentic details of census and non-census information from village and town level to district level. The District Census Handbook was firstly introduced during the 1951 Census. It contains both census and non census data of urban as well as rural areas for each district. The census data contain several demographic and socio-economic characteristics of the lowest administrative unit i.e. of each village and town and ward of the district. The non census data comprise of data on availability of various civic amenities and infrastructural facilities etc. at the town and village level which constitute Village Directory and Town Directory part of the DCHB. The data of DCHB are of considerable importance in the context of planning and development at grass-root level.

In 1961 census DCHB provided a descriptive account of the district, administrative statistics, census tables and village and town directory including Primary Census Abstract. This pattern was changed in 1971 Census and the DCHB was published in three parts: Part-A related to village and town directory, Part-B to village and town PCA and Part-C comprised analytical report, administrative statistics, district census tables and certain analytical tables based on PCA and amenity data in respect of villages. The 1981 census DCHB was published in two parts: Part-A contained village and town directory and Part-B the PCA of village and town including the SCs and STs PCA up to tahsil/town levels. New features along with restructuring of the formats of village and town directory were added into it. In Village Directory, all amenities except electricity were brought together and if any amenity was not available in the referent village, the distance in broad ranges from the nearest place having such an amenity, was given.

The pattern of 1981 census was followed by and large for the DCHB of 1991 Census except the format of PCA. It was restructured. Nine-fold industrial classification of main workers was given against the four-fold industrial classification presented in the 1981 census. In addition, sex wise population in 0-6 age group was included in the PCA for the first time with a view to enable the data users to compile more realistic literacy rate as all children below 7 years of age had been treated as illiterate at the time of 1991 census. One of the important innovations in the 1991 census was the Community Development Block (CD Block) level presentation of village directory and PCA data instead of the traditional tahsil/taluk/PS level presentation.

As regards DCHB of 2001 Census, the scope of Village Directory was improved by including some other amenities like banking, recreational and cultural facilities, news papers & magazines and 'most important commodity' manufactured in a village in addition to prescribed facilities of earlier censuses. In Town Directory, the statement on Slums was modified and its coverage was enlarged by including details on all slums instead of 'notified slums'.

The scope and coverage of Village Directory of 2011 DCHB has been widened by including a number of new amenities in addition to those of 2001. In the Town Directory, seven Statements containing the details and the data of each town have been presented viz.: (i)-Status and Growth History of towns, (ii)-Physical Aspects and Location of Towns, (iii)-Civic and other Amenities, (iv)-Medical Facilities, (v)-Educational, Recreational & Cultural Facilities, (vi)-Industry & Banking, and (vii)-Civic & other amenities in Slums respectively. CD Block wise data of Village Directory and Village PCA have been presented in DCHB of 2011 census as presented in earlier census. The data of DCHB 2011 Census have been presented in two parts, Part-A contains Village and Town Directory and Part-B contains Village and Town wise Primary Census Abstract. Both the Parts have been published in separate volumes in 2011 Census.

Brief history of the district

Vaishali district, which till the 1971 Census was a part of Muzaffarpur district, acquired the status of an independent district on the 2nd October, 1972. Earlier it was a subdivision of Muzaffarpur district, known as Hajipur subdivision. Hajipur is the chief town and the headquarters of the district. The district has derived its name after Vaishali or modern Basarh, a village in the north-west corner of the district, situated 32 Kms north west of Hajipur. It has been identified as the birth-place of Mahavir, the 24th Jain Tirthankar. It was also the capital of the powerful confederacy of the Lichchavis.

The district is bounded on the north by Muzaffarpur district, on the south by Patna district (the Ganges forming a natural boundary), on the east by Samastipur district and on the west by the district of Saran.

Early History

Little is known about the original inhabitants of this ancient land of North Bihar. The 1961 District Census Handbook mentions that the history of the district dates back to the rise of the Vrijjian Republic which replaced the Videhan monarchy. The centre of power also shifted from Mithila to Vaishali, the capital of the republic, which is identified with modern Basarh, the headquarters of Vaishali C.D. Block. The Vrijjian Republic was a confederation of eight clans, of which the Lichchavis were the most important. They gradually gained strength and came in conflict with the powerful kingdom of Magadh, Bimbisar (Circa 519 B.C.), the founder of the Magadh Empire, had secured his position by concluding matrimonial alliance with the neighbouring states of the Kosalas and the Lichchavis. Bimbisar was assassinated by his son Ajatsatru, who afterwards invaded Vaishali and extended his way over Tirhut.

Vaishali was a centre of religious renaissance Lord Mahavir, the founder of modern Jainism, was born in about 599 B.C near Valishali. Like Lord Buddha, he also came of an aristocratic family. His father was the Chief of the Nata or Naya clan of Kshatriyas. Mahavir became an ascetic at the age of 30 and revived the religion founded by Parsvantha.

Lord Buddha was a contemporary of Mahavir. It is said that when Vaishali was in the grip of a devastating plague, its people exhorted Buddha to pay a visit. On his arrival at the city, the fury of the pestilence was greatly reduced and this miracle won him a good many disciples. Although, Vaishali was the birth-place of Mahavir, it was influenced more by Buddhism. Even at a much later date, many stupas and several Buddhist monasteries were found here by travellers including Hiuen Tsang. Even after the defeat of the Vrijjians by the Magadh emperor, Ajatshatru Vaishali continued to be an important place. The second great synod of the Buddhists was held here.

Vaishali appears to have gradually lost its glory after the Buddhist synod. Not much is known about it for the next several centuries. The Lichchavis, who

had acknowledged the suzerainty of Magadh, ruled over the area. Vaishali was visited by Ashoka who got a stupa and a lion pillar erected here.

The Kushan King, Kanishka, invaded Vaishali in about 120 A.D. Fa-hien, the Chinese pilgrim visited the place during his tour of India, but he did not leave any detailed account of the place. A description of Vaishali appears in the travel accounts of Hiuen Tsang, who visited it about 635 A.D. according to this, the people were honest and religious and respected the learned. Hiuen Tsang say many deserted monasteries, some of which were in ruins. There were many Jains indicating that Buddhism was on the decline in that period.

Medieval Period

There is a great dearth of material on the history of North Bihar including Vaishali from the visit of Hiuen Tsang till the rise of the Pala dynasty. In the 8th century A.D. Gopala, the first of the Pala kings, became the ruler of Bengal. He extended his authority over Bihar in about 750A.D. The Palas continued to have their hold over Tirhut until 1019 A.D. When the Chedi kings of Central India established their sway. They were replaced towards the close of the 11th century by the rulers of the Sena dynasty. Lakshman Sena was powerful king of his dynasty.

Muslim Period

Ghias-ud-din Iwaz, the Governor of Bengal between 1211 and 1226, was the first Muslim invader of Tirhut. He subdued the Raja of Tirhut and extorted tributes from Him. Iwaz, however, could not succeeded in conquering the country. It was only in 1323 that Ghiyas-ud-din Tughlak succeeded in establishing his sway over the district. Hajipur, which had great strategic importance due to its situation at the confluence of the rivers Gandak and Ganga, was the seat of the Governors. Being under their direct control, the district has a number of relics of the Muslim period. The town of Hajipur itself was founded by Haji Ilyas, king of Bengal from 1345 to 1358. He invaded Tirhut and, to consolidate his conquest, built a fortress at Hajipur. Feroz Tughlaq of Delhi marched to Tirhut in 1353 to punish Haji Ilyas for his attempt at taking over the Emperors domain. The Haji was ultimately defeated and the Emperor returned to Delhi.

The whole North Bihar appears to have passed into the hands of the kings of Jaunpur towards the close of the 14th Century. It remained under them for about a hundred years until Emperor Sikander Lodi of Delhi defeated the king of Jaunpur and retrieved the territory. After his victory over the king of Jaunpur, the Emperor advanced against Hussian Shah in 1549, who by that time had extended his power over large tracts in Bihar. Hussain Shah found it difficult to resist the imperial forces and therefore he came to agreement with the Emperor and concluded a treaty with him at Barh. According to the terms, Hussain Shah withdrew from Bihar, Tirhut and Sarkar Saran while the Emperor agreed to desist from interfering with his possession in Bengal. But the kings of Bengal could not for long resist the temptation of extending their

power over Tirhut. Nasrat Shah, son of Hussain Shah, raided Tirhut in the early 16th century notwithstanding the earlier treaty concluded by his father. The Raja of Tirhut was killed and the king's son-in-law, Alauddin was appointed Governor of Tirhut. Nasrat Shah also took over Hajipur and put another son-in-law, Makhdoom Alam there. The power of the kings of Bengal was, however, waning and, with the fall of Mahmood Shah, North Bihar including Vaishali, became a part of the Mughal Empire. Though the entire North Bihar had been annexed, the control was very loose and petty chieftains continued to be powerful. When Daud Khan, the king of Bengal, raised the banner of revolt in 1574, he found a band of ready supporters in the Afghans. Daud Khan had his stronghold at Patna and Hajipur. It was only after a fierce fight that the Mughals defeated Daud Khan. After the fall of the Afghan king, a separate Subah of Bihar was constituted and placed under a Mughal Governor. Tirhut which included Vaishali formed part of this Subah. The chieftains who had helped the Emperor were rewarded with grants of Jagir in Sarkar Hajipur. They settled down with their retinue. With the transfer of the headquarters of the Governor from Hajipur to Patna, the former lost its importance.

British Period

With the British victory at Buxar in 1764 Vaishali passed, with the rest of Bihar, under the British rule. After establishing their authority the English took steps to strengthen their hold. In the initial stages their chief interest was trade. In course of time, however, they emerged as rulers and succeeded in subduing the entire district. There was no event of great consequence in the district until the movement of 1857. The success of the insurgents at Delhi caused great concern to the English inhabitants in the district. In June, 1857 some of the soldiers (from amongst those who had revolted) came back home and became quite active. This caused considerable alarm to the European Community. The movement was ultimately crushed and the district remained undisturbed for quite some time.

The political awakening in the country in the period after the First World War stimulated nationalist movement in Vaishali district also. During the Non-Co-operation Movement, and later on during the Civil Disobedience Movement of 1930-31, the district responded widely to the call of Mahatma Gandhi. During the 'Quit-India Movement' in 1942 the district was in full fury. The district played a prominent role in the country's struggle for freedom.

Administrative set up

The district of Vaishali lies in the north Bihar region of the state. It is adjacent to Patna, Saran, Muzaffarpur and Samastipur districts of the state of Bihar. There are three subdivisions viz., Hajipur, Mahua and Mahnar. There are altogether sixteen Community Development Blocks in the district namely Vaishali, Paterhi Belsar, Lalganj, Bhagwanpur, Goraul, Chehra Kalan, Patepur, Mahua, Jandaha, Raja Pakar, Hajipur, Raghapur, Bidupur, Desri, Sahdai Buzurg, Mahnar. Hajipur(Nagar Parishad), Mahnar Bazar (Nagar Panchayat) and Lalganj (Nagar Panchayat) are the three towns in the district. Total number of Gram Panchayats are 290 which consist of 1,569 villages of which 1,422 villages are inhabited and 147 villages are uninhabited. Hajipur (Nagar Parishad) is the headquarter of the district.

District Magistrate is posted in the district who is the top most official of Revenue and civil administration. He belongs to I.A.S. cadre. District Magistrate conducts development and welfare works in the district. ADM and other officers are posted in order to help D.M. in the administration. The district has three subdivisions headed by subdivisional officers either from I.A.S. or B.P.S.C. cadre. S.D.O. is under direct authority of D.M. There are sixteen C.D. Blocks in the district where B.D.Os. are posted who undertake development and welfare projects.

Judicial Administration :

The Judges and Munshif magistrates are posted at district and subdivisions who administer and deliver justice of different kind. The district judiciary is part of Indian judicial system as envisaged in Indian Constitution and independent of district administration.

Police Administration :

The Superintendent of Police, Vaishali is the head of the district police administration who is generally from the Indian Police Service. In the subdivisions of the district, the Deputy Superintendents of Police are posted who keep control on police administration and belongs to Bihar Police Service.

District Highlights 2011 Census

- Vaishali ranks 10th in terms of population (34,95,021) and 25th in terms of area (2,036 sq.km.) in the state of Bihar.
- In terms of population per sq.km. Vaishali is the 4th densely populated district in the state with 1,717 persons per sq.km as against the state's 1,106.
- Vaishali ranks 34th in terms of sex-ratio (895) against the state's 918.
- Vaishali ranks lowest (38th) in terms of child sex-ratio (904) against state's 935.
- There are 147 uninhabited villages (out of 1,569 total villages) in the district of Vaishali.
- Ghataro Chaturbhuj (under Lalganj C.D. Block) is the most populated village (24,785) , Chak Maruf (under Hajipur C.D. Block) and Babhangawan (under Desri C.D.Block) are the least populated village (1) in the district.
- C.D. Block Hajipur has the highest number of villages (211) in the district and C.D. Block Desri has the lowest number of villages (43).
- Village Raghopur (under Raghopur C.D. Block) has the largest area (1,891 hectares) whereas Chak Dumri village (under Raja Pakar C.D. Block) and Salempur, Rampur Nawsahan, saidpur Ganesh, Arazi Sultanpur and Imadpur Sultan villages (under Hajipur C.D. Block) have the smallest area (1 hectare each) among the villages in the district.

Important Statistics

		State		District		
Number of Villages	Total	44,874		1,569		
	Inhabited	39,073		1,422		
	Uninhabited	5,801		147		
Number of Towns	Statutory	139		3		
	Census	60		-		
	Total	199		3		
Number of Households	Normal	18,867,444		624,005		
	Institutional	36,303		1,741		
	Houseless	9,818		341		
Population	Total	Persons	104,099,452		3,495,021	
		Males	54,278,157		1,844,535	
		Females	49,821,295		1,650,486	
	Rural	Persons	92,341,436		3,261,942	
		Males	48,073,850		1,721,221	
		Females	44,267,586		1,540,721	
	Urban	Persons	11,758,016		233,079	
		Males	6,204,307		123,314	
		Females	5,553,709		109,765	
Percentage Urban Population			11.29		6.67	
Decadal Population Growth 2001-2011						
			Number	Percentage	Number	Percentage
		Persons	21,100,943	25.42	776,600	28.57
		Males	11,034,362	25.52	428,932	30.30
		Females	10,066,581	25.32	347,668	26.69
Area (in sq Km.)			94163		2036.00	
Density of Population (Persons per sq Km.)			1106		1717	
Sex Ratio		Total	918		895	
(Number of females per 1000 males)		Rural	921		895	
		Urban	895		890	

Important Statistics					
		State		District	
		Number	Percentage	Number	Percentage
Literates	Persons	52,504,553	61.8	1,926,740	66.60
	Males	31,608,023	71.2	1,152,576	75.41
	Females	20,896,530	51.5	774,164	56.73
Scheduled Castes	Persons	16,567,325	15.91	738,031	21.12
	Males	8,606,253	15.86	387,827	21.03
	Females	7,961,072	15.98	350,204	21.22
Scheduled Tribes	Persons	1,336,573	1.28	2,274	0.07
	Males	682,516	1.26	1,232	0.07
	Females	654,057	1.31	1,042	0.06
Workers and Non-Workers					
Total Workers (Main and Marginal)	Persons	34,724,987	33.36	1,060,344	30.34
	Males	25,222,189	46.47	858,648	46.55
	Females	9,502,798	19.07	201,696	12.22
(i) Main Workers	Persons	21,359,611	20.52	716,006	20.49
	Males	17,270,690	31.82	622,933	33.77
	Females	4,088,921	8.21	93,073	5.64
(ii) Marginal Workers	Persons	13,365,376	12.84	344,338	9.85
	Males	7,951,499	14.65	235,715	12.78
	Females	5,413,877	10.87	108,623	6.58
Non-Workers	Persons	69,374,465	66.64	2,434,677	69.66
	Males	29,055,968	53.53	985,887	53.45
	Females	40,318,497	80.93	1,448,790	87.78
Category of Workers (Main & Marginal)					
(i) Cultivators	Persons	7,196,226	20.72	255,017	24.05
	Males	5,745,420	22.78	219,540	25.57
	Females	1,450,806	15.27	35,477	17.59
(ii) Agricultural Labourers	Persons	18,345,649	52.83	502,637	47.40
	Males	12,570,717	49.84	394,781	45.98
	Females	5,774,932	60.77	107,856	53.47
(iii) Workers in household industry	Persons	1,411,208	4.06	36,958	3.49
	Males	762,118	3.02	23,240	2.71
	Females	649,090	6.83	13,718	6.80
(iv) Other Workers	Persons	7,771,904	22.38	265,732	25.06
	Males	6,143,934	24.36	221,087	25.75
	Females	1,627,970	17.13	44,645	22.13

Section - I

Primary Census Abstract (PCA)

Brief Note on Primary Census Abstract

Introduction:

The Indian Census has the reputation of being one of the best in the world. The first Census in India was conducted in the year 1872. This was conducted at different points of time in different parts of the country. In 1881 a Census was taken for the entire country simultaneously. Since then, Census has been conducted every ten years, without a break. Thus, the Census of India 2011 was the fifteenth in this unbroken series since 1872, the seventh after independence and the second census of the third millennium and twenty first century. The census has been uninterruptedly continued despite of several adversities like wars, epidemics, natural calamities, political unrest, etc.

The Census of India is conducted under the provisions of the Census Act 1948 and the Census Rules, 1990. In Censuses until 1931, a synchronous de-facto method was adopted wherein the Census was conducted throughout the country on a single night. This being a very costly affair and involved the deployment of very large force at one point of time was given up in 1941. Since then the same methodology has been followed in all the Censuses. It is a gigantic operation and considered to be the single largest, complex, peace time administrative exercise in the world.

The Census Operation in India is carried out in two distinct but inter connected phases - the House listing and Housing Census followed by the Population Enumeration. During the first phase of Census 2011 i.e., House listing and Housing Census, the buildings, census houses and households were identified and systematically listed in the House Listing and Housing Census Schedule during the period April to September, 2010 in different States/Union Territories. Apart from listing of houses, some useful data on the amenities available to the households was also collected for assessing condition of human settlements, housing deficits etc.

Censuses prior to Census 2001 had the system of collecting the information through Individual Slip which was a key schedule for every individual. The information collected through slip was then compiled for a household. Some information was also collected in addition to this for the household. During 2001 Census a comprehensive Household Schedule was adopted replacing the individual slip concept. In 2011 Census also similar household schedule was used for canvassing. The scope of demographic, socio-economic parameters has been widened in every census.

2. Population Enumeration - Census 2011:

The field work of the second phase i.e. Population Enumeration was carried out during February-March, 2011. One of the essential features of Population Enumeration in the second phase was that each person was enumerated and her/his individual particulars were collected at a well-defined point of time.

The Census moment and the reference date for the Census of India 2011 was 00:00 hours of 1st March, 2011. The enumeration was conducted from 9th February to 28th February, 2011 along with a revisional round from 1st March, 2011 to 5th March, 2011 synchronously all over the country except for few specific areas of the Jammu & Kashmir, Himachal Pradesh and Uttarakhand states that remain snowbound in February. In these locations the population enumeration was done from 11th September, 2010 to 30th September, 2010 along with a revisional round from 1st October, 2010 to 5th October, 2010. The reference date for the census in snow bound non-synchronous areas of these states was 00.00 hours of the first day of October, 2010. In addition to the coverage during House listing & Housing Census, the enumeration of the Houseless population was carried out on the night of 28th February, 2011, as has been the usual practice. For the purpose of Census, certain areas where the access of the civilian enumerators was not permissible due to security reasons termed as 'Special Charges' such as the Defence and strictly Military/Para-Military areas, including operational areas were also covered. Such areas were not covered during the House listing & Housing Census. In addition to the defence/para-military areas, Special Charges also included certain factory areas, certain colonies, sensitive areas, scientific establishments, etc. These also formed Special Charges as these were not accessible by the usual census enumerator.

3. Quality Assurance:

A Task Force for Quality Assurance (TFQA) functioned under the chairmanship of the RG & CCI. Experienced officers of the different divisions of the organization i.e. Heads and senior officers of the Census Division, Data Processing Division, Map Division, Demography Division and Social Studies Division comprised the TFQA. The Directors of Census Operations were co-opted as members whenever the TFQA discussed the data for their States/Union territories. The main objective of constituting the TFQA was to subject the data to stringent validation checks and ensure its quality before release as it was expedient to be satisfied itself about the quality of data before putting the same in public domain.

The Directors and their senior officers were involved at all levels with respect to the quality and the coverage of their states/Uts. The TFQA intensively scrutinized coverage and content parameters including edit and imputation logic. The most important aspect of the data quality was to ensure complete coverage of all geographical areas especially for the population enumeration phase where the data is disseminated right up to the village level in the rural areas and the ward level in the urban areas. Thus ensuring the complete coverage and correct geographical linkage of each enumeration block was one of the major planks of the quality control, especially for small area population statistics. The content was scrutinized mainly through the process of internal consistency, comparison with similar data in the past and also through validation with likewise data if

available, from external sources. Quite often the local knowledge and perception was looked at to understand both the existing and the new emerging trends of population distribution and characteristics. A very comprehensive check and edit mechanism was put in place to objectively examine the preliminary Census 2011 Population Enumeration results and finally clear them for use. The population data was cleared only after the full possible satisfaction of the TFOA.

The entire work relating to the data validation and scrutiny was completed by all the States/Union territories under the overall supervision and monitoring of the Census Division of the Office of the Registrar General, India with active cooperation and support of the Social Studies Division, Data Processing Division, Data Dissemination Division and Map Division.

4. Primary Census Abstract:

The Primary Census Abstract which is important publication of 2011 Census gives basic information on Area, Total Number of Households, Total Population, Scheduled Castes, Scheduled Tribes Population, Population in the age group 0-6, Literates, Main Workers and Marginal Workers classified by the four broad industrial categories, namely, (i) Cultivators, (ii) Agricultural Labourers, (iii) Household Industry Workers, and (iv) Other Workers and also Non-Workers. The characteristics of the Total Population include Scheduled Castes, Scheduled Tribes, Institutional and Houseless Population and are presented by sex and rural-urban residence.

In 1981 census main workers were presented into four categories. As regards 1991 Census, the nine-fold industrial classification of main workers has been given in the Primary Census Abstract. One of the important features of the Primary Census Abstract of 1991 Census was the presentation of population of the age group 0-6 which is continued in 2001 and 2011 Census. All the children of age 6 years or less have been treated as illiterate even if the child is going to a school and may have picked up reading and writing. This will help the data users in better analysis and understanding of the literacy data as the literacy rate is calculated with 7 years and above population and it is referred as effective literacy rate. In 2001 and 2011 census four categories of main workers have been given in the Primary Census Abstract.

5. Level of Presentation of PCA data in District Census Handbooks:

The format of Primary Census Abstract (PCA) adopted in the DCHB of 2001 Census has been continued for 2011 Census as the data on four categories of works have been presented similar to 2001 census. The Primary Census Abstract data in different PCAs are presented at different levels. The level of presentation of Primary Census Abstracts in DCHB is as under:

1. District Primary Census Abstract -District/C.D. Block/Town.
2. Primary Census Abstract for Scheduled Castes- District/C.D. Block/Town.
3. Primary Census Abstract for Scheduled Tribes -District/C.D. Block/Town.
4. Village Primary Census Abstract -C.D. Block/Village wise.
5. Urban Primary Census Abstract- Town/Ward level.

The PCA Data for villages was presented C.D. Block wise for the first time in 1991 Census. This practice is continued in 2001 and 2011 Census. The term 'Total Population' includes the Scheduled Castes, the Scheduled Tribes, the Institutional and the Houseless populations. An appendix to District Primary Census Abstract has also been furnished showing urban enumeration block-wise particulars on Total Population, the Scheduled Castes Population and the Scheduled Tribes Population for each town.

6. Area Figures:

The area figures supplied by local revenue authorities of the district in respect of tahsils, Police Stations and by the local bodies in respect of towns are given in square kilometers. The area figures of the villages supplied by the Tahsildars in acres have been converted and shown in hectares. The area figures of the C.D. Block are the total of the village areas coming under each C.D. Block. The area figures for the district are the same as adopted by the Surveyor General of India to maintain uniformity at the national level.

District Primary Census Abstract

DISTRICT PRIMARY

Location code number	District/ CD Block/ Town	Total/ Rural/ Urban	Area in Square Kilometre	Number of households	Total population (including institutional and houseless population)			Population in the age-group 0-6		
					Persons	Males	Females	Persons	Males	Females
					6	7	8	9	10	11
220	Vaishali - District	Total	2,036.00	626,087	3,495,021	1,844,535	1,650,486	601,893	316,129	285,764
		Rural	1,998.48	587,807	3,261,942	1,721,221	1,540,721	566,520	297,503	269,017
		Urban	37.52	38,280	233,079	123,314	109,765	35,373	18,626	16,747
0256	Vaishali	Total	126.78	34,704	187,486	98,441	89,045	31,149	16,283	14,866
		Rural	126.78	34,704	187,486	98,441	89,045	31,149	16,283	14,866
		Urban	0.00	-	-	-	-	-	-	-
0257	Paterhi Belsar	Total	74.21	18,450	95,669	49,947	45,722	15,890	8,295	7,595
		Rural	74.21	18,450	95,669	49,947	45,722	15,890	8,295	7,595
		Urban	0.00	-	-	-	-	-	-	-
0258	Lalganj	Total	143.62	41,680	228,286	121,388	106,898	38,176	20,146	18,030
		Rural	143.62	41,680	228,286	121,388	106,898	38,176	20,146	18,030
		Urban	0.00	-	-	-	-	-	-	-
0259	Bhagwanpur	Total	118.27	38,172	207,762	109,864	97,898	34,801	18,411	16,390
		Rural	118.27	38,172	207,762	109,864	97,898	34,801	18,411	16,390
		Urban	0.00	-	-	-	-	-	-	-
0260	Goraul	Total	98.86	33,266	177,586	93,127	84,459	30,158	15,894	14,264
		Rural	98.86	33,266	177,586	93,127	84,459	30,158	15,894	14,264
		Urban	0.00	-	-	-	-	-	-	-
0261	Chehra Kalan	Total	68.31	22,366	131,004	68,517	62,487	22,967	12,036	10,931
		Rural	68.31	22,366	131,004	68,517	62,487	22,967	12,036	10,931
		Urban	0.00	-	-	-	-	-	-	-
0262	Patepur	Total	256.59	69,796	370,182	192,661	177,521	67,187	34,680	32,507
		Rural	256.59	69,796	370,182	192,661	177,521	67,187	34,680	32,507
		Urban	0.00	-	-	-	-	-	-	-
0263	Mahua	Total	140.09	50,323	284,526	150,128	134,398	48,179	25,388	22,791
		Rural	140.09	50,323	284,526	150,128	134,398	48,179	25,388	22,791
		Urban	0.00	-	-	-	-	-	-	-
0264	Jandaha	Total	150.40	50,682	276,217	146,352	129,865	46,664	24,535	22,129
		Rural	150.40	50,682	276,217	146,352	129,865	46,664	24,535	22,129
		Urban	0.00	-	-	-	-	-	-	-
0265	Raja Pakar	Total	75.55	28,516	158,130	83,583	74,547	26,775	14,132	12,643
		Rural	75.55	28,516	158,130	83,583	74,547	26,775	14,132	12,643
		Urban	0.00	-	-	-	-	-	-	-
0266	Hajipur	Total	137.27	50,867	296,288	157,378	138,910	48,890	25,914	22,976
		Rural	137.27	50,867	296,288	157,378	138,910	48,890	25,914	22,976
		Urban	0.00	-	-	-	-	-	-	-
0267	Raghopur	Total	225.81	40,183	232,909	125,023	107,886	47,023	24,479	22,544
		Rural	225.81	40,183	232,909	125,023	107,886	47,023	24,479	22,544
		Urban	0.00	-	-	-	-	-	-	-
0268	Bidupur	Total	114.53	45,287	268,849	143,090	125,759	46,745	24,824	21,921
		Rural	114.53	45,287	268,849	143,090	125,759	46,745	24,824	21,921
		Urban	0.00	-	-	-	-	-	-	-
0269	Desri	Total	43.69	15,450	87,606	46,046	41,560	15,131	7,946	7,185
		Rural	43.69	15,450	87,606	46,046	41,560	15,131	7,946	7,185
		Urban	0.00	-	-	-	-	-	-	-
0270	Sahdai Buzurg	Total	94.07	23,958	127,396	66,987	60,409	22,999	12,074	10,925
		Rural	94.07	23,958	127,396	66,987	60,409	22,999	12,074	10,925
		Urban	0.00	-	-	-	-	-	-	-
0271	Mahnar	Total	89.86	24,107	132,046	68,689	63,357	23,786	12,466	11,320
		Rural	89.86	24,107	132,046	68,689	63,357	23,786	12,466	11,320
		Urban	0.00	-	-	-	-	-	-	-
URBAN										
801337	Lalganj (NP)	Urban	7.86	6,339	37,098	19,671	17,427	5,749	3,001	2,748
801338	Hajipur (Nagar Parishad)	Urban	19.64	24,033	147,688	78,047	69,641	20,899	11,090	9,809
801339	Mahnar Bazar (NP)	Urban	10.02	7,908	48,293	25,596	22,697	8,725	4,535	4,190

PRIMARY CENSUS ABSTRACT

CENSUS ABSTRACT

Scheduled Castes population			Scheduled Tribes population			Literates			Total/ Rural/ Urban	District/ CD Block/ Town
Persons	Males	Females	Persons	Males	Females	Persons	Males	Females		
12	13	14	15	16	17	18	19	20	3	2
738,031	387,827	350,204	2,274	1,232	1,042	1,926,740	1,152,576	774,164	Total	Vaishali - District
697,630	366,471	331,159	2,068	1,113	955	1,779,987	1,068,503	711,484	Rural	
40,401	21,356	19,045	206	119	87	146,753	84,073	62,680	Urban	
33,929	17,736	16,193	357	179	178	103,789	61,439	42,350	Total	Vaishali
33,929	17,736	16,193	357	179	178	103,789	61,439	42,350	Rural	
-	-	-	-	-	-	-	-	-	Urban	
23,235	12,049	11,186	165	83	82	52,668	31,317	21,351	Total	Paterhi Belsar
23,235	12,049	11,186	165	83	82	52,668	31,317	21,351	Rural	
-	-	-	-	-	-	-	-	-	Urban	
51,811	27,332	24,479	140	86	54	131,908	78,194	53,714	Total	Lalganj
51,811	27,332	24,479	140	86	54	131,908	78,194	53,714	Rural	
-	-	-	-	-	-	-	-	-	Urban	
43,355	22,757	20,598	173	90	83	120,019	70,604	49,415	Total	Bhagwanpur
43,355	22,757	20,598	173	90	83	120,019	70,604	49,415	Rural	
-	-	-	-	-	-	-	-	-	Urban	
37,132	19,396	17,736	117	64	53	99,214	59,351	39,863	Total	Goraul
37,132	19,396	17,736	117	64	53	99,214	59,351	39,863	Rural	
-	-	-	-	-	-	-	-	-	Urban	
26,553	13,862	12,691	19	8	11	69,684	41,844	27,840	Total	Chehra Kalan
26,553	13,862	12,691	19	8	11	69,684	41,844	27,840	Rural	
-	-	-	-	-	-	-	-	-	Urban	
84,155	43,661	40,494	87	50	37	189,466	113,596	75,870	Total	Patepur
84,155	43,661	40,494	87	50	37	189,466	113,596	75,870	Rural	
-	-	-	-	-	-	-	-	-	Urban	
61,407	32,484	28,923	186	96	90	160,378	96,394	63,984	Total	Mahua
61,407	32,484	28,923	186	96	90	160,378	96,394	63,984	Rural	
-	-	-	-	-	-	-	-	-	Urban	
60,213	31,811	28,402	44	25	19	150,746	90,999	59,747	Total	Jandaha
60,213	31,811	28,402	44	25	19	150,746	90,999	59,747	Rural	
-	-	-	-	-	-	-	-	-	Urban	
35,136	18,479	16,657	70	33	37	88,795	53,558	35,237	Total	Raja Pakar
35,136	18,479	16,657	70	33	37	88,795	53,558	35,237	Rural	
-	-	-	-	-	-	-	-	-	Urban	
68,811	36,291	32,520	162	90	72	173,037	103,701	69,336	Total	Hajipur
68,811	36,291	32,520	162	90	72	173,037	103,701	69,336	Rural	
-	-	-	-	-	-	-	-	-	Urban	
41,128	21,858	19,270	125	72	53	94,196	60,293	33,903	Total	Raghopur
41,128	21,858	19,270	125	72	53	94,196	60,293	33,903	Rural	
-	-	-	-	-	-	-	-	-	Urban	
52,022	27,604	24,418	217	127	90	153,979	92,847	61,132	Total	Bidupur
52,022	27,604	24,418	217	127	90	153,979	92,847	61,132	Rural	
-	-	-	-	-	-	-	-	-	Urban	
20,035	10,614	9,421	22	11	11	48,225	28,897	19,328	Total	Desri
20,035	10,614	9,421	22	11	11	48,225	28,897	19,328	Rural	
-	-	-	-	-	-	-	-	-	Urban	
28,431	14,799	13,632	142	77	65	70,052	42,047	28,005	Total	Sahdai Buzurg
28,431	14,799	13,632	142	77	65	70,052	42,047	28,005	Rural	
-	-	-	-	-	-	-	-	-	Urban	
30,277	15,738	14,539	42	22	20	73,831	43,422	30,409	Total	Mahnar
30,277	15,738	14,539	42	22	20	73,831	43,422	30,409	Rural	
-	-	-	-	-	-	-	-	-	Urban	
5,260	2,767	2,493	96	54	42	22,544	13,035	9,509	Urban	URBAN
										Lalganj (NP)
										Hajipur (Nagar Parishad)
24,908	13,132	11,776	97	57	40	97,372	55,206	42,166	Urban	
10,233	5,457	4,776	13	8	5	26,837	15,832	11,005	Urban	Mahnar Bazar (NP)

DISTRICT PRIMARY

Location code number	District/ CD Block/ Town	Total/ Rural/ Urban	Industrial category								
			Total workers			Main workers			Cultivators		
			Persons	Males	Females	Persons	Males	Females	Persons	Males	Females
1	2	3	21	22	23	24	25	26	27	28	29
220	Vaishali - District	Total	1,060,344	858,648	201,696	716,006	622,933	93,073	206,593	188,152	18,441
		Rural	996,814	803,019	193,795	663,313	575,304	88,009	202,600	184,392	18,208
		Urban	63,530	55,629	7,901	52,693	47,629	5,064	3,993	3,760	233
0256	Vaishali	Total	58,973	46,775	12,198	36,872	31,771	5,101	13,809	12,327	1,482
		Rural	58,973	46,775	12,198	36,872	31,771	5,101	13,809	12,327	1,482
		Urban	-	-	-	-	-	-	-	-	-
0257	Paterhi Belsar	Total	33,602	24,570	9,032	22,091	17,982	4,109	6,241	5,669	572
		Rural	33,602	24,570	9,032	22,091	17,982	4,109	6,241	5,669	572
		Urban	-	-	-	-	-	-	-	-	-
0258	Lalganj	Total	72,213	57,016	15,197	42,691	35,848	6,843	11,027	9,802	1,225
		Rural	72,213	57,016	15,197	42,691	35,848	6,843	11,027	9,802	1,225
		Urban	-	-	-	-	-	-	-	-	-
0259	Bhagwanpur	Total	64,723	51,685	13,038	43,638	37,820	5,818	12,928	11,927	1,001
		Rural	64,723	51,685	13,038	43,638	37,820	5,818	12,928	11,927	1,001
		Urban	-	-	-	-	-	-	-	-	-
0260	Goraul	Total	54,158	44,553	9,605	41,011	35,793	5,218	14,638	13,212	1,426
		Rural	54,158	44,553	9,605	41,011	35,793	5,218	14,638	13,212	1,426
		Urban	-	-	-	-	-	-	-	-	-
0261	Chehra Kalan	Total	43,541	32,975	10,566	28,136	23,599	4,537	8,679	7,613	1,066
		Rural	43,541	32,975	10,566	28,136	23,599	4,537	8,679	7,613	1,066
		Urban	-	-	-	-	-	-	-	-	-
0262	Patepur	Total	119,114	92,460	26,654	69,891	61,241	8,650	23,491	21,811	1,680
		Rural	119,114	92,460	26,654	69,891	61,241	8,650	23,491	21,811	1,680
		Urban	-	-	-	-	-	-	-	-	-
0263	Mahua	Total	88,729	70,386	18,343	52,653	45,728	6,925	17,330	15,596	1,734
		Rural	88,729	70,386	18,343	52,653	45,728	6,925	17,330	15,596	1,734
		Urban	-	-	-	-	-	-	-	-	-
0264	Jandaha	Total	88,217	70,104	18,113	66,188	55,512	10,676	20,365	18,218	2,147
		Rural	88,217	70,104	18,113	66,188	55,512	10,676	20,365	18,218	2,147
		Urban	-	-	-	-	-	-	-	-	-
0265	Raja Pakar	Total	48,213	38,159	10,054	31,101	25,928	5,173	8,234	7,495	739
		Rural	48,213	38,159	10,054	31,101	25,928	5,173	8,234	7,495	739
		Urban	-	-	-	-	-	-	-	-	-
0266	Hajipur	Total	82,106	71,358	10,748	61,584	56,463	5,121	14,748	13,877	871
		Rural	82,106	71,358	10,748	61,584	56,463	5,121	14,748	13,877	871
		Urban	-	-	-	-	-	-	-	-	-
0267	Raghopur	Total	69,442	56,399	13,043	47,804	41,650	6,154	14,380	13,338	1,042
		Rural	69,442	56,399	13,043	47,804	41,650	6,154	14,380	13,338	1,042
		Urban	-	-	-	-	-	-	-	-	-
0268	Bidupur	Total	74,184	64,676	9,508	53,292	48,140	5,152	15,005	14,095	910
		Rural	74,184	64,676	9,508	53,292	48,140	5,152	15,005	14,095	910
		Urban	-	-	-	-	-	-	-	-	-
0269	Desri	Total	25,758	21,038	4,720	19,623	16,988	2,635	6,957	6,220	737
		Rural	25,758	21,038	4,720	19,623	16,988	2,635	6,957	6,220	737
		Urban	-	-	-	-	-	-	-	-	-
0270	Sahdai Buzurg	Total	37,443	30,506	6,937	23,375	20,517	2,858	6,639	5,826	813
		Rural	37,443	30,506	6,937	23,375	20,517	2,858	6,639	5,826	813
		Urban	-	-	-	-	-	-	-	-	-
0271	Mahnar	Total	36,398	30,359	6,039	23,363	20,324	3,039	8,129	7,366	763
		Rural	36,398	30,359	6,039	23,363	20,324	3,039	8,129	7,366	763
		Urban	-	-	-	-	-	-	-	-	-
URBAN											
801337	Lalganj (NP)	Urban	9,965	9,092	873	8,116	7,574	542	585	568	17
801338	Hajipur (Nagar Parishad)	Urban	39,836	34,794	5,042	33,596	30,017	3,579	2,070	1,930	140
801339	Mahnar Bazar (NP)	Urban	13,729	11,743	1,986	10,981	10,038	943	1,338	1,262	76

PRIMARY CENSUS ABSTRACT

CENSUS ABSTRACT

of main workers										Total/ Rural/ Urban	District/ CD Block/ Town
Agricultural labourers			Household industry workers			Other workers					
Persons	Males	Females	Persons	Males	Females	Persons	Males	Females			
30	31	32	33	34	35	36	37	38	3	2	
285,634	243,893	41,741	22,657	15,730	6,927	201,122	175,158	25,964	Total	Vaishali - District	
277,450	236,351	41,099	20,366	13,897	6,469	162,897	140,664	22,233	Rural		
8,184	7,542	642	2,291	1,833	458	38,225	34,494	3,731	Urban		
15,530	13,299	2,231	874	455	419	6,659	5,690	969	Total	Vaishali	
15,530	13,299	2,231	874	455	419	6,659	5,690	969	Rural		
-	-	-	-	-	-	-	-	-	Urban		
9,670	7,413	2,257	689	470	219	5,491	4,430	1,061	Total	Paterhi Belsar	
9,670	7,413	2,257	689	470	219	5,491	4,430	1,061	Rural		
-	-	-	-	-	-	-	-	-	Urban		
17,110	14,505	2,605	2,480	1,618	862	12,074	9,923	2,151	Total	Lalganj	
17,110	14,505	2,605	2,480	1,618	862	12,074	9,923	2,151	Rural		
-	-	-	-	-	-	-	-	-	Urban		
17,987	14,763	3,224	1,349	946	403	11,374	10,184	1,190	Total	Bhagwanpur	
17,987	14,763	3,224	1,349	946	403	11,374	10,184	1,190	Rural		
-	-	-	-	-	-	-	-	-	Urban		
15,994	13,607	2,387	714	544	170	9,665	8,430	1,235	Total	Goraul	
15,994	13,607	2,387	714	544	170	9,665	8,430	1,235	Rural		
-	-	-	-	-	-	-	-	-	Urban		
12,943	10,491	2,452	871	598	273	5,643	4,897	746	Total	Chehra Kalan	
12,943	10,491	2,452	871	598	273	5,643	4,897	746	Rural		
-	-	-	-	-	-	-	-	-	Urban		
30,562	26,805	3,757	2,639	1,783	856	13,199	10,842	2,357	Total	Patepur	
30,562	26,805	3,757	2,639	1,783	856	13,199	10,842	2,357	Rural		
-	-	-	-	-	-	-	-	-	Urban		
21,960	18,901	3,059	1,634	1,018	616	11,729	10,213	1,516	Total	Mahua	
21,960	18,901	3,059	1,634	1,018	616	11,729	10,213	1,516	Rural		
-	-	-	-	-	-	-	-	-	Urban		
32,126	25,883	6,243	1,261	841	420	12,436	10,570	1,866	Total	Jandaha	
32,126	25,883	6,243	1,261	841	420	12,436	10,570	1,866	Rural		
-	-	-	-	-	-	-	-	-	Urban		
14,573	11,739	2,834	912	572	340	7,382	6,122	1,260	Total	Raja Pakar	
14,573	11,739	2,834	912	572	340	7,382	6,122	1,260	Rural		
-	-	-	-	-	-	-	-	-	Urban		
22,313	20,371	1,942	1,962	1,585	377	22,561	20,630	1,931	Total	Hajipur	
22,313	20,371	1,942	1,962	1,585	377	22,561	20,630	1,931	Rural		
-	-	-	-	-	-	-	-	-	Urban		
23,962	21,013	2,949	1,463	808	655	7,999	6,491	1,508	Total	Raghopur	
23,962	21,013	2,949	1,463	808	655	7,999	6,491	1,508	Rural		
-	-	-	-	-	-	-	-	-	Urban		
20,486	18,725	1,761	1,317	1,065	252	16,484	14,255	2,229	Total	Bidupur	
20,486	18,725	1,761	1,317	1,065	252	16,484	14,255	2,229	Rural		
-	-	-	-	-	-	-	-	-	Urban		
6,222	5,147	1,075	442	347	95	6,002	5,274	728	Total	Desri	
6,222	5,147	1,075	442	347	95	6,002	5,274	728	Rural		
-	-	-	-	-	-	-	-	-	Urban		
6,718	5,701	1,017	986	762	224	9,032	8,228	804	Total	Sahdai Buzurg	
6,718	5,701	1,017	986	762	224	9,032	8,228	804	Rural		
-	-	-	-	-	-	-	-	-	Urban		
9,294	7,988	1,306	773	485	288	5,167	4,485	682	Total	Mahnar	
9,294	7,988	1,306	773	485	288	5,167	4,485	682	Rural		
-	-	-	-	-	-	-	-	-	Urban		
1,631	1,509	122	345	301	44	5,555	5,196	359	Urban	URBAN Lalganj (NP)	
4,298	3,991	307	1,342	1,036	306	25,886	23,060	2,826	Urban	Hajipur (Nagar Parishad)	
2,255	2,042	213	604	496	108	6,784	6,238	546	Urban	Mahnar Bazar (NP)	

DISTRICT PRIMARY

Location code number	District/ CD Block/ Town	Total/ Rural/ Urban	Industrial category								
			Marginal workers			Cultivators			Agricultural labourers		
			Persons	Males	Females	Persons	Males	Females	Persons	Males	Females
			39	40	41	42	43	44	45	46	47
220	Vaishali - District	Total	344,338	235,715	108,623	48,424	31,388	17,036	217,003	150,888	66,115
		Rural	333,501	227,715	105,786	47,788	30,987	16,801	213,366	148,361	65,005
		Urban	10,837	8,000	2,837	636	401	235	3,637	2,527	1,110
0256	Vaishali	Total	22,101	15,004	7,097	3,061	2,325	736	14,915	10,006	4,909
		Rural	22,101	15,004	7,097	3,061	2,325	736	14,915	10,006	4,909
		Urban	-	-	-	-	-	-	-	-	-
0257	Paterhi Belsar	Total	11,511	6,588	4,923	1,527	846	681	7,573	4,138	3,435
		Rural	11,511	6,588	4,923	1,527	846	681	7,573	4,138	3,435
		Urban	-	-	-	-	-	-	-	-	-
0258	Lalganj	Total	29,522	21,168	8,354	2,563	1,952	611	18,732	13,996	4,736
		Rural	29,522	21,168	8,354	2,563	1,952	611	18,732	13,996	4,736
		Urban	-	-	-	-	-	-	-	-	-
0259	Bhagwanpur	Total	21,085	13,865	7,220	2,837	1,864	973	14,491	9,483	5,008
		Rural	21,085	13,865	7,220	2,837	1,864	973	14,491	9,483	5,008
		Urban	-	-	-	-	-	-	-	-	-
0260	Goraul	Total	13,147	8,760	4,387	1,991	1,128	863	9,087	6,321	2,766
		Rural	13,147	8,760	4,387	1,991	1,128	863	9,087	6,321	2,766
		Urban	-	-	-	-	-	-	-	-	-
0261	Chehra Kalan	Total	15,405	9,376	6,029	3,128	1,672	1,456	8,475	5,202	3,273
		Rural	15,405	9,376	6,029	3,128	1,672	1,456	8,475	5,202	3,273
		Urban	-	-	-	-	-	-	-	-	-
0262	Patepur	Total	49,223	31,219	18,004	7,433	4,238	3,195	34,089	22,118	11,971
		Rural	49,223	31,219	18,004	7,433	4,238	3,195	34,089	22,118	11,971
		Urban	-	-	-	-	-	-	-	-	-
0263	Mahua	Total	36,076	24,658	11,418	5,643	3,796	1,847	23,501	15,871	7,630
		Rural	36,076	24,658	11,418	5,643	3,796	1,847	23,501	15,871	7,630
		Urban	-	-	-	-	-	-	-	-	-
0264	Jandaha	Total	22,029	14,592	7,437	2,949	1,736	1,213	14,248	9,819	4,429
		Rural	22,029	14,592	7,437	2,949	1,736	1,213	14,248	9,819	4,429
		Urban	-	-	-	-	-	-	-	-	-
0265	Raja Pakar	Total	17,112	12,231	4,881	2,542	1,791	751	11,026	7,902	3,124
		Rural	17,112	12,231	4,881	2,542	1,791	751	11,026	7,902	3,124
		Urban	-	-	-	-	-	-	-	-	-
0266	Hajipur	Total	20,522	14,895	5,627	3,112	2,031	1,081	11,584	8,690	2,894
		Rural	20,522	14,895	5,627	3,112	2,031	1,081	11,584	8,690	2,894
		Urban	-	-	-	-	-	-	-	-	-
0267	Raghopur	Total	21,638	14,749	6,889	3,145	2,193	952	13,550	10,085	3,465
		Rural	21,638	14,749	6,889	3,145	2,193	952	13,550	10,085	3,465
		Urban	-	-	-	-	-	-	-	-	-
0268	Bidupur	Total	20,892	16,536	4,356	3,025	2,327	698	11,759	10,013	1,746
		Rural	20,892	16,536	4,356	3,025	2,327	698	11,759	10,013	1,746
		Urban	-	-	-	-	-	-	-	-	-
0269	Desri	Total	6,135	4,050	2,085	1,511	764	747	3,257	2,315	942
		Rural	6,135	4,050	2,085	1,511	764	747	3,257	2,315	942
		Urban	-	-	-	-	-	-	-	-	-
0270	Sahdai Buzurg	Total	14,068	9,989	4,079	1,671	1,091	580	8,169	5,590	2,579
		Rural	14,068	9,989	4,079	1,671	1,091	580	8,169	5,590	2,579
		Urban	-	-	-	-	-	-	-	-	-
0271	Mahnar	Total	13,035	10,035	3,000	1,650	1,233	417	8,910	6,812	2,098
		Rural	13,035	10,035	3,000	1,650	1,233	417	8,910	6,812	2,098
		Urban	-	-	-	-	-	-	-	-	-
URBAN											
801337	Lalganj (NP)	Urban	1,849	1,518	331	78	37	41	552	435	117
801338	Hajipur (Nagar Parishad)	Urban	6,240	4,777	1,463	395	273	122	1,443	1,155	288
801339	Mahnar Bazar (NP)	Urban	2,748	1,705	1,043	163	91	72	1,642	937	705

PRIMARY CENSUS ABSTRACT

CENSUS ABSTRACT

of marginal workers

Household industry workers			Other workers			Non-workers			Total/ Rural/ Urban	District/ Town	CD Block/ Town	Location code number
Persons	Males	Females	Persons	Males	Females	Persons	Males	Females	3	2	1	
48	49	50	51	52	53	54	55	56				
14,301	7,510	6,791	64,610	45,929	18,681	2,434,677	985,887	1,448,790	Total	Vaishali - District	220	
13,687	7,130	6,557	58,660	41,237	17,423	2,265,128	918,202	1,346,926	Rural			
614	380	234	5,950	4,692	1,258	169,549	67,685	101,864	Urban			
816	392	424	3,309	2,281	1,028	128,513	51,666	76,847	Total	Vaishali	0256	
816	392	424	3,309	2,281	1,028	128,513	51,666	76,847	Rural			
-	-	-	-	-	-	-	-	-	Urban			
434	182	252	1,977	1,422	555	62,067	25,377	36,690	Total	Paterhi Belsar	0257	
434	182	252	1,977	1,422	555	62,067	25,377	36,690	Rural			
-	-	-	-	-	-	-	-	-	Urban			
1,439	732	707	6,788	4,488	2,300	156,073	64,372	91,701	Total	Lalganj	0258	
1,439	732	707	6,788	4,488	2,300	156,073	64,372	91,701	Rural			
-	-	-	-	-	-	-	-	-	Urban			
610	351	259	3,147	2,167	980	143,039	58,179	84,860	Total	Bhagwanpur	0259	
610	351	259	3,147	2,167	980	143,039	58,179	84,860	Rural			
-	-	-	-	-	-	-	-	-	Urban			
302	157	145	1,767	1,154	613	123,428	48,574	74,854	Total	Goraul	0260	
302	157	145	1,767	1,154	613	123,428	48,574	74,854	Rural			
-	-	-	-	-	-	-	-	-	Urban			
1,138	640	498	2,664	1,862	802	87,463	35,542	51,921	Total	Chehra Kalan	0261	
1,138	640	498	2,664	1,862	802	87,463	35,542	51,921	Rural			
-	-	-	-	-	-	-	-	-	Urban			
1,733	934	799	5,968	3,929	2,039	251,068	100,201	150,867	Total	Patepur	0262	
1,733	934	799	5,968	3,929	2,039	251,068	100,201	150,867	Rural			
-	-	-	-	-	-	-	-	-	Urban			
1,090	636	454	5,842	4,355	1,487	195,797	79,742	116,055	Total	Mahua	0263	
1,090	636	454	5,842	4,355	1,487	195,797	79,742	116,055	Rural			
-	-	-	-	-	-	-	-	-	Urban			
699	320	379	4,133	2,717	1,416	188,000	76,248	111,752	Total	Jandaha	0264	
699	320	379	4,133	2,717	1,416	188,000	76,248	111,752	Rural			
-	-	-	-	-	-	-	-	-	Urban			
616	452	164	2,928	2,086	842	109,917	45,424	64,493	Total	Raja Pakar	0265	
616	452	164	2,928	2,086	842	109,917	45,424	64,493	Rural			
-	-	-	-	-	-	-	-	-	Urban			
837	476	361	4,989	3,698	1,291	214,182	86,020	128,162	Total	Hajipur	0266	
837	476	361	4,989	3,698	1,291	214,182	86,020	128,162	Rural			
-	-	-	-	-	-	-	-	-	Urban			
1,459	553	906	3,484	1,918	1,566	163,467	68,624	94,843	Total	Raghopur	0267	
1,459	553	906	3,484	1,918	1,566	163,467	68,624	94,843	Rural			
-	-	-	-	-	-	-	-	-	Urban			
1,195	511	684	4,913	3,685	1,228	194,665	78,414	116,251	Total	Bidupur	0268	
1,195	511	684	4,913	3,685	1,228	194,665	78,414	116,251	Rural			
-	-	-	-	-	-	-	-	-	Urban			
217	104	113	1,150	867	283	61,848	25,008	36,840	Total	Desri	0269	
217	104	113	1,150	867	283	61,848	25,008	36,840	Rural			
-	-	-	-	-	-	-	-	-	Urban			
732	388	344	3,496	2,920	576	89,953	36,481	53,472	Total	Sahdai Buzurg	0270	
732	388	344	3,496	2,920	576	89,953	36,481	53,472	Rural			
-	-	-	-	-	-	-	-	-	Urban			
370	302	68	2,105	1,688	417	95,648	38,330	57,318	Total	Mahnar	0271	
370	302	68	2,105	1,688	417	95,648	38,330	57,318	Rural			
-	-	-	-	-	-	-	-	-	Urban			
115	82	33	1,104	964	140	27,133	10,579	16,554	Urban	URBAN Lalganj (NP)	801337	
343	223	120	4,059	3,126	933	107,852	43,253	64,599	Urban	Hajipur (Nagar Parishad)	801338	
156	75	81	787	602	185	34,564	13,853	20,711	Urban	Mahnar Bazar (NP)	801339	

**Appendix to District
Primary Census Abstract
Total, Scheduled Castes
and Scheduled Tribes
Population - Urban Block wise**

APPENDIX TO DISTRICT PRIMARY CENSUS ABSTRACT
TOTAL, SCHEDULED CASTES AND SCHEDULED TRIBES POPULATION - URBAN BLOCK WISE

Location Code	Name of Town	Name of Ward	Boundaries of Urban Block / EB Number	Total Population	Scheduled Castes Population	Scheduled Tribes Population
1	2	3	4	5	6	7
801337	Lalganj (NP)	WARD No.-0001	EB No.-0001 SUB-EB No.01	614	462	-
801337	Lalganj (NP)	WARD No.-0001	EB No.-0001 SUB-EB No.02	231	213	-
801337	Lalganj (NP)	WARD No.-0001	EB No.-000200	525	123	-
801337	Lalganj (NP)	WARD No.-0001	EB No.-000300	736	65	-
801337	Lalganj (NP)	WARD No.-0001	EB No.-000400	463	5	-
801337	Lalganj (NP)	WARD No.-0002	EB No.-000500	328	25	-
801337	Lalganj (NP)	WARD No.-0002	EB No.-0006 SUB-EB No.01	500	473	-
801337	Lalganj (NP)	WARD No.-0002	EB No.-0006 SUB-EB No.02	579	86	-
801337	Lalganj (NP)	WARD No.-0002	EB No.-000700	608	17	-
801337	Lalganj (NP)	WARD No.-0002	EB No.-000800	771	147	-
801337	Lalganj (NP)	WARD No.-0003	EB No.-000900	273	-	-
801337	Lalganj (NP)	WARD No.-0003	EB No.-001000	574	-	-
801337	Lalganj (NP)	WARD No.-0003	EB No.-001100	673	169	1
801337	Lalganj (NP)	WARD No.-0003	EB No.-001200	501	165	-
801337	Lalganj (NP)	WARD No.-0004	EB No.-001300	800	89	-
801337	Lalganj (NP)	WARD No.-0004	EB No.-001400	469	6	-
801337	Lalganj (NP)	WARD No.-0004	EB No.-001500	685	-	-
801337	Lalganj (NP)	WARD No.-0005	EB No.-001600	350	226	-
801337	Lalganj (NP)	WARD No.-0005	EB No.-001700	374	79	-
801337	Lalganj (NP)	WARD No.-0005	EB No.-001800	507	50	-
801337	Lalganj (NP)	WARD No.-0006	EB No.-001900	396	4	-
801337	Lalganj (NP)	WARD No.-0006	EB No.-002000	671	51	-
801337	Lalganj (NP)	WARD No.-0006	EB No.-002100	622	22	-
801337	Lalganj (NP)	WARD No.-0007	EB No.-002200	680	130	-
801337	Lalganj (NP)	WARD No.-0007	EB No.-002300	407	27	-
801337	Lalganj (NP)	WARD No.-0007	EB No.-002400	633	85	-
801337	Lalganj (NP)	WARD No.-0008	EB No.-0025 SUB-EB No.01	643	33	-
801337	Lalganj (NP)	WARD No.-0008	EB No.-0025 SUB-EB No.02	302	47	-
801337	Lalganj (NP)	WARD No.-0008	EB No.-002600	812	76	41
801337	Lalganj (NP)	WARD No.-0009	EB No.-002700	592	39	19
801337	Lalganj (NP)	WARD No.-0009	EB No.-002800	593	28	-
801337	Lalganj (NP)	WARD No.-0009	EB No.-002900	526	-	-
801337	Lalganj (NP)	WARD No.-0009	EB No.-003000	615	-	-
801337	Lalganj (NP)	WARD No.-0010	EB No.-0031 SUB-EB No.01	487	45	24
801337	Lalganj (NP)	WARD No.-0010	EB No.-0031 SUB-EB No.02	396	-	-
801337	Lalganj (NP)	WARD No.-0010	EB No.-003200	228	-	-
801337	Lalganj (NP)	WARD No.-0010	EB No.-003300	709	11	-
801337	Lalganj (NP)	WARD No.-0010	EB No.-003400	307	28	-
801337	Lalganj (NP)	WARD No.-0010	EB No.-003500	590	48	-
801337	Lalganj (NP)	WARD No.-0011	EB No.-003600	533	34	1
801337	Lalganj (NP)	WARD No.-0011	EB No.-003700	583	7	-
801337	Lalganj (NP)	WARD No.-0011	EB No.-003800	554	121	-
801337	Lalganj (NP)	WARD No.-0012	EB No.-003900	579	17	-
801337	Lalganj (NP)	WARD No.-0012	EB No.-004000	754	-	-

APPENDIX TO DISTRICT PRIMARY CENSUS ABSTRACT
TOTAL, SCHEDULED CASTES AND SCHEDULED TRIBES POPULATION - URBAN BLOCK WISE

Location Code	Name of Town	Name of Ward	Boundaries of Urban Block / EB Number	Total Population	Scheduled Castes Population	Scheduled Tribes Population
1	2	3	4	5	6	7
801337	Lalganj (NP)	WARD No.-0012	EB No.-004100	609	-	-
801337	Lalganj (NP)	WARD No.-0012	EB No.-004200	658	235	-
801337	Lalganj (NP)	WARD No.-0012	EB No.-004300	729	100	1
801337	Lalganj (NP)	WARD No.-0013	EB No.-0044 SUB-EB No.01	241	24	-
801337	Lalganj (NP)	WARD No.-0013	EB No.-0044 SUB-EB No.02	487	52	-
801337	Lalganj (NP)	WARD No.-0013	EB No.-004500	654	-	-
801337	Lalganj (NP)	WARD No.-0013	EB No.-004600	353	-	-
801337	Lalganj (NP)	WARD No.-0014	EB No.-004700	561	22	-
801337	Lalganj (NP)	WARD No.-0014	EB No.-004800	510	37	-
801337	Lalganj (NP)	WARD No.-0014	EB No.-0049 SUB-EB No.01	488	85	-
801337	Lalganj (NP)	WARD No.-0014	EB No.-0049 SUB-EB No.02	310	24	1
801337	Lalganj (NP)	WARD No.-0015	EB No.-005000	790	165	-
801337	Lalganj (NP)	WARD No.-0015	EB No.-005100	587	305	-
801337	Lalganj (NP)	WARD No.-0015	EB No.-005200	587	17	5
801337	Lalganj (NP)	WARD No.-0016	EB No.-005300	468	68	-
801337	Lalganj (NP)	WARD No.-0016	EB No.-005400	627	219	2
801337	Lalganj (NP)	WARD No.-0017	EB No.-0055 SUB-EB No.01	114	-	-
801337	Lalganj (NP)	WARD No.-0017	EB No.-0055 SUB-EB No.02	330	40	-
801337	Lalganj (NP)	WARD No.-0017	EB No.-005600	556	8	-
801337	Lalganj (NP)	WARD No.-0017	EB No.-005700	584	-	-
801337	Lalganj (NP)	WARD No.-0018	EB No.-005800	252	-	-
801337	Lalganj (NP)	WARD No.-0018	EB No.-005900	584	140	-
801337	Lalganj (NP)	WARD No.-0018	EB No.-006000	461	59	-
801337	Lalganj (NP)	WARD No.-0019	EB No.-006100	792	5	-
801337	Lalganj (NP)	WARD No.-0019	EB No.-006200	263	43	-
801337	Lalganj (NP)	WARD No.-0019	EB No.-006300	346	165	1
801337	Lalganj (NP)	WARD No.-0019	EB No.-006400	384	194	-
801338	Hajipur (Nagar Parishad)	WARD No.-0001	EB No.-000100	748	153	-
801338	Hajipur (Nagar Parishad)	WARD No.-0001	EB No.-0002 SUB-EB No.01	680	46	-
801338	Hajipur (Nagar Parishad)	WARD No.-0001	EB No.-0002 SUB-EB No.02	90	-	-
801338	Hajipur (Nagar Parishad)	WARD No.-0001	EB No.-0003 SUB-EB No.01	696	91	-
801338	Hajipur (Nagar Parishad)	WARD No.-0001	EB No.-0003 SUB-EB No.02	211	48	-
801338	Hajipur (Nagar Parishad)	WARD No.-0001	EB No.-000400	359	4	-
801338	Hajipur (Nagar Parishad)	WARD No.-0001	EB No.-000500	791	33	-
801338	Hajipur (Nagar Parishad)	WARD No.-0001	EB No.-000600	574	55	-
801338	Hajipur (Nagar Parishad)	WARD No.-0002	EB No.-0007 SUB-EB No.01	783	458	2
801338	Hajipur (Nagar Parishad)	WARD No.-0002	EB No.-0007 SUB-EB No.02	744	364	-
801338	Hajipur (Nagar Parishad)	WARD No.-0002	EB No.-000800	662	74	-
801338	Hajipur (Nagar Parishad)	WARD No.-0002	EB No.-000900	388	83	-
801338	Hajipur (Nagar Parishad)	WARD No.-0002	EB No.-001000	701	27	-
801338	Hajipur (Nagar Parishad)	WARD No.-0002	EB No.-001100	194	18	-
801338	Hajipur (Nagar Parishad)	WARD No.-0002	EB No.-001200	349	28	5
801338	Hajipur (Nagar Parishad)	WARD No.-0003	EB No.-001300	489	133	-
801338	Hajipur (Nagar Parishad)	WARD No.-0003	EB No.-0014 SUB-EB No.01	736	25	-

APPENDIX TO DISTRICT PRIMARY CENSUS ABSTRACT
TOTAL, SCHEDULED CASTES AND SCHEDULED TRIBES POPULATION - URBAN BLOCK WISE

Location Code	Name of Town	Name of Ward	Boundaries of Urban Block / EB Number	Total Population	Scheduled Castes Population	Scheduled Tribes Population
1	2	3	4	5	6	7
801338	Hajipur (Nagar Parishad)	WARD No.-0003	EB No.-0014 SUB-EB No.02	466	47	-
801338	Hajipur (Nagar Parishad)	WARD No.-0003	EB No.-0015 SUB-EB No.01	647	273	-
801338	Hajipur (Nagar Parishad)	WARD No.-0003	EB No.-0015 SUB-EB No.02	277	24	-
801338	Hajipur (Nagar Parishad)	WARD No.-0003	EB No.-001600	674	134	-
801338	Hajipur (Nagar Parishad)	WARD No.-0003	EB No.-001700	850	60	-
801338	Hajipur (Nagar Parishad)	WARD No.-0003	EB No.-001800	426	168	-
801338	Hajipur (Nagar Parishad)	WARD No.-0004	EB No.-001900	563	24	-
801338	Hajipur (Nagar Parishad)	WARD No.-0004	EB No.-002000	573	-	-
801338	Hajipur (Nagar Parishad)	WARD No.-0004	EB No.-0021 SUB-EB No.01	740	166	1
801338	Hajipur (Nagar Parishad)	WARD No.-0004	EB No.-0021 SUB-EB No.02	110	-	-
801338	Hajipur (Nagar Parishad)	WARD No.-0004	EB No.-0022 SUB-EB No.01	655	13	-
801338	Hajipur (Nagar Parishad)	WARD No.-0004	EB No.-0022 SUB-EB No.02	227	5	-
801338	Hajipur (Nagar Parishad)	WARD No.-0004	EB No.-002300	537	66	-
801338	Hajipur (Nagar Parishad)	WARD No.-0004	EB No.-002400	435	68	-
801338	Hajipur (Nagar Parishad)	WARD No.-0005	EB No.-0025 SUB-EB No.01	733	13	-
801338	Hajipur (Nagar Parishad)	WARD No.-0005	EB No.-0025 SUB-EB No.02	233	-	-
801338	Hajipur (Nagar Parishad)	WARD No.-0005	EB No.-002600	591	148	-
801338	Hajipur (Nagar Parishad)	WARD No.-0005	EB No.-0027 SUB-EB No.01	675	69	-
801338	Hajipur (Nagar Parishad)	WARD No.-0005	EB No.-0027 SUB-EB No.02	333	123	-
801338	Hajipur (Nagar Parishad)	WARD No.-0005	EB No.-002800	633	49	-
801338	Hajipur (Nagar Parishad)	WARD No.-0006	EB No.-002900	475	12	-
801338	Hajipur (Nagar Parishad)	WARD No.-0006	EB No.-003000	697	121	-
801338	Hajipur (Nagar Parishad)	WARD No.-0006	EB No.-003100	812	-	-
801338	Hajipur (Nagar Parishad)	WARD No.-0006	EB No.-0032 SUB-EB No.01	776	26	-
801338	Hajipur (Nagar Parishad)	WARD No.-0006	EB No.-0032 SUB-EB No.02	784	-	-
801338	Hajipur (Nagar Parishad)	WARD No.-0006	EB No.-0033 SUB-EB No.01	721	5	1
801338	Hajipur (Nagar Parishad)	WARD No.-0006	EB No.-0033 SUB-EB No.02	170	-	-
801338	Hajipur (Nagar Parishad)	WARD No.-0006	EB No.-0034 SUB-EB No.01	659	-	-
801338	Hajipur (Nagar Parishad)	WARD No.-0006	EB No.-0034 SUB-EB No.02	90	-	-
801338	Hajipur (Nagar Parishad)	WARD No.-0007	EB No.-003500	592	41	-
801338	Hajipur (Nagar Parishad)	WARD No.-0007	EB No.-0036 SUB-EB No.01	638	-	-
801338	Hajipur (Nagar Parishad)	WARD No.-0007	EB No.-0036 SUB-EB No.02	429	2	-
801338	Hajipur (Nagar Parishad)	WARD No.-0007	EB No.-003700	437	-	-
801338	Hajipur (Nagar Parishad)	WARD No.-0007	EB No.-003800	732	204	-
801338	Hajipur (Nagar Parishad)	WARD No.-0007	EB No.-003900	625	242	-
801338	Hajipur (Nagar Parishad)	WARD No.-0007	EB No.-004000	434	70	-
801338	Hajipur (Nagar Parishad)	WARD No.-0008	EB No.-0041 SUB-EB No.01	718	56	-
801338	Hajipur (Nagar Parishad)	WARD No.-0008	EB No.-0041 SUB-EB No.02	108	17	-
801338	Hajipur (Nagar Parishad)	WARD No.-0008	EB No.-004200	323	16	-
801338	Hajipur (Nagar Parishad)	WARD No.-0008	EB No.-004300	440	18	-
801338	Hajipur (Nagar Parishad)	WARD No.-0008	EB No.-004400	473	5	-
801338	Hajipur (Nagar Parishad)	WARD No.-0008	EB No.-004500	432	55	-
801338	Hajipur (Nagar Parishad)	WARD No.-0008	EB No.-004600	713	68	-
801338	Hajipur (Nagar Parishad)	WARD No.-0009	EB No.-004700	301	1	-

APPENDIX TO DISTRICT PRIMARY CENSUS ABSTRACT
TOTAL, SCHEDULED CASTES AND SCHEDULED TRIBES POPULATION - URBAN BLOCK WISE

Location Code	Name of Town	Name of Ward	Boundaries of Urban Block / EB Number	Total Population	Scheduled Castes Population	Scheduled Tribes Population
1	2	3	4	5	6	7
801338	Hajipur (Nagar Parishad)	WARD No.-0009	EB No.-004800	631	-	-
801338	Hajipur (Nagar Parishad)	WARD No.-0009	EB No.-004900	355	-	-
801338	Hajipur (Nagar Parishad)	WARD No.-0009	EB No.-0050 SUB-EB No.01	760	157	-
801338	Hajipur (Nagar Parishad)	WARD No.-0009	EB No.-0050 SUB-EB No.02	153	-	-
801338	Hajipur (Nagar Parishad)	WARD No.-0009	EB No.-005100	854	-	-
801338	Hajipur (Nagar Parishad)	WARD No.-0009	EB No.-0052 SUB-EB No.01	735	106	-
801338	Hajipur (Nagar Parishad)	WARD No.-0009	EB No.-0052 SUB-EB No.02	407	67	-
801338	Hajipur (Nagar Parishad)	WARD No.-0010	EB No.-005300	413	-	-
801338	Hajipur (Nagar Parishad)	WARD No.-0010	EB No.-005400	314	3	-
801338	Hajipur (Nagar Parishad)	WARD No.-0010	EB No.-0055 SUB-EB No.01	877	25	8
801338	Hajipur (Nagar Parishad)	WARD No.-0010	EB No.-0055 SUB-EB No.02	300	-	-
801338	Hajipur (Nagar Parishad)	WARD No.-0010	EB No.-0056 SUB-EB No.01	763	93	-
801338	Hajipur (Nagar Parishad)	WARD No.-0010	EB No.-0056 SUB-EB No.02	579	-	-
801338	Hajipur (Nagar Parishad)	WARD No.-0010	EB No.-0057 SUB-EB No.01	791	387	-
801338	Hajipur (Nagar Parishad)	WARD No.-0010	EB No.-0057 SUB-EB No.02	470	92	16
801338	Hajipur (Nagar Parishad)	WARD No.-0010	EB No.-005800	303	296	-
801338	Hajipur (Nagar Parishad)	WARD No.-0010	EB No.-005900	313	234	-
801338	Hajipur (Nagar Parishad)	WARD No.-0011	EB No.-006000	611	31	-
801338	Hajipur (Nagar Parishad)	WARD No.-0011	EB No.-006100	396	2	-
801338	Hajipur (Nagar Parishad)	WARD No.-0011	EB No.-006200	125	17	-
801338	Hajipur (Nagar Parishad)	WARD No.-0011	EB No.-006300	166	47	-
801338	Hajipur (Nagar Parishad)	WARD No.-0011	EB No.-006400	374	100	-
801338	Hajipur (Nagar Parishad)	WARD No.-0011	EB No.-006500	536	447	-
801338	Hajipur (Nagar Parishad)	WARD No.-0012	EB No.-006600	848	222	1
801338	Hajipur (Nagar Parishad)	WARD No.-0012	EB No.-006700	213	-	-
801338	Hajipur (Nagar Parishad)	WARD No.-0012	EB No.-006800	748	387	-
801338	Hajipur (Nagar Parishad)	WARD No.-0012	EB No.-0069 SUB-EB No.01	756	245	-
801338	Hajipur (Nagar Parishad)	WARD No.-0012	EB No.-0069 SUB-EB No.02	530	167	-
801338	Hajipur (Nagar Parishad)	WARD No.-0012	EB No.-007000	551	36	-
801338	Hajipur (Nagar Parishad)	WARD No.-0012	EB No.-007100	548	183	-
801338	Hajipur (Nagar Parishad)	WARD No.-0013	EB No.-0072 SUB-EB No.01	669	43	-
801338	Hajipur (Nagar Parishad)	WARD No.-0013	EB No.-0072 SUB-EB No.02	286	7	-
801338	Hajipur (Nagar Parishad)	WARD No.-0013	EB No.-007300	842	10	-
801338	Hajipur (Nagar Parishad)	WARD No.-0013	EB No.-007400	637	33	-
801338	Hajipur (Nagar Parishad)	WARD No.-0013	EB No.-0075 SUB-EB No.01	713	45	-
801338	Hajipur (Nagar Parishad)	WARD No.-0013	EB No.-0075 SUB-EB No.02	647	94	-
801338	Hajipur (Nagar Parishad)	WARD No.-0013	EB No.-007600	811	56	-
801338	Hajipur (Nagar Parishad)	WARD No.-0013	EB No.-0077 SUB-EB No.01	781	148	-
801338	Hajipur (Nagar Parishad)	WARD No.-0013	EB No.-0077 SUB-EB No.02	525	166	-
801338	Hajipur (Nagar Parishad)	WARD No.-0013	EB No.-007800	293	-	-
801338	Hajipur (Nagar Parishad)	WARD No.-0014	EB No.-007900	689	19	-
801338	Hajipur (Nagar Parishad)	WARD No.-0014	EB No.-008000	592	81	-
801338	Hajipur (Nagar Parishad)	WARD No.-0014	EB No.-008100	429	4	-
801338	Hajipur (Nagar Parishad)	WARD No.-0014	EB No.-008200	303	19	-

APPENDIX TO DISTRICT PRIMARY CENSUS ABSTRACT
TOTAL, SCHEDULED CASTES AND SCHEDULED TRIBES POPULATION - URBAN BLOCK WISE

Location Code	Name of Town	Name of Ward	Boundaries of Urban Block / EB Number	Total Population	Scheduled Castes Population	Scheduled Tribes Population
1	2	3	4	5	6	7
801338	Hajipur (Nagar Parishad)	WARD No.-0014	EB No.-008300	699	18	-
801338	Hajipur (Nagar Parishad)	WARD No.-0014	EB No.-008400	599	30	-
801338	Hajipur (Nagar Parishad)	WARD No.-0014	EB No.-008500	718	-	-
801338	Hajipur (Nagar Parishad)	WARD No.-0015	EB No.-008600	267	-	-
801338	Hajipur (Nagar Parishad)	WARD No.-0015	EB No.-008700	278	23	-
801338	Hajipur (Nagar Parishad)	WARD No.-0015	EB No.-008800	485	25	-
801338	Hajipur (Nagar Parishad)	WARD No.-0015	EB No.-008900	701	58	-
801338	Hajipur (Nagar Parishad)	WARD No.-0015	EB No.-009000	762	151	10
801338	Hajipur (Nagar Parishad)	WARD No.-0015	EB No.-009100	478	6	-
801338	Hajipur (Nagar Parishad)	WARD No.-0015	EB No.-0092 SUB-EB No.01	685	18	-
801338	Hajipur (Nagar Parishad)	WARD No.-0015	EB No.-0092 SUB-EB No.02	114	-	-
801338	Hajipur (Nagar Parishad)	WARD No.-0016	EB No.-009300	79	23	-
801338	Hajipur (Nagar Parishad)	WARD No.-0016	EB No.-009400	563	22	1
801338	Hajipur (Nagar Parishad)	WARD No.-0016	EB No.-009500	298	15	-
801338	Hajipur (Nagar Parishad)	WARD No.-0016	EB No.-0096 SUB-EB No.01	584	12	-
801338	Hajipur (Nagar Parishad)	WARD No.-0016	EB No.-0096 SUB-EB No.02	122	-	-
801338	Hajipur (Nagar Parishad)	WARD No.-0016	EB No.-0097 SUB-EB No.01	731	163	-
801338	Hajipur (Nagar Parishad)	WARD No.-0016	EB No.-0097 SUB-EB No.02	578	22	-
801338	Hajipur (Nagar Parishad)	WARD No.-0016	EB No.-0098 SUB-EB No.01	679	165	-
801338	Hajipur (Nagar Parishad)	WARD No.-0016	EB No.-0098 SUB-EB No.02	299	8	-
801338	Hajipur (Nagar Parishad)	WARD No.-0017	EB No.-009900	713	333	-
801338	Hajipur (Nagar Parishad)	WARD No.-0017	EB No.-010000	183	4	-
801338	Hajipur (Nagar Parishad)	WARD No.-0017	EB No.-010100	511	4	-
801338	Hajipur (Nagar Parishad)	WARD No.-0017	EB No.-010200	46	23	-
801338	Hajipur (Nagar Parishad)	WARD No.-0017	EB No.-010300	414	28	7
801338	Hajipur (Nagar Parishad)	WARD No.-0017	EB No.-010400	185	-	-
801338	Hajipur (Nagar Parishad)	WARD No.-0017	EB No.-010500	421	-	-
801338	Hajipur (Nagar Parishad)	WARD No.-0018	EB No.-010600	531	97	-
801338	Hajipur (Nagar Parishad)	WARD No.-0018	EB No.-010700	203	-	-
801338	Hajipur (Nagar Parishad)	WARD No.-0018	EB No.-010800	505	41	-
801338	Hajipur (Nagar Parishad)	WARD No.-0018	EB No.-010900	348	1	-
801338	Hajipur (Nagar Parishad)	WARD No.-0018	EB No.-011000	630	153	-
801338	Hajipur (Nagar Parishad)	WARD No.-0018	EB No.-011100	161	-	-
801338	Hajipur (Nagar Parishad)	WARD No.-0018	EB No.-0112 SUB-EB No.01	735	244	-
801338	Hajipur (Nagar Parishad)	WARD No.-0018	EB No.-0112 SUB-EB No.02	160	6	-
801338	Hajipur (Nagar Parishad)	WARD No.-0019	EB No.-011300	740	128	-
801338	Hajipur (Nagar Parishad)	WARD No.-0019	EB No.-011400	411	91	-
801338	Hajipur (Nagar Parishad)	WARD No.-0019	EB No.-011500	545	44	-
801338	Hajipur (Nagar Parishad)	WARD No.-0019	EB No.-011600	559	21	-
801338	Hajipur (Nagar Parishad)	WARD No.-0019	EB No.-011700	409	37	-
801338	Hajipur (Nagar Parishad)	WARD No.-0019	EB No.-011800	477	16	-
801338	Hajipur (Nagar Parishad)	WARD No.-0020	EB No.-011900	427	105	-
801338	Hajipur (Nagar Parishad)	WARD No.-0020	EB No.-012000	55	-	-
801338	Hajipur (Nagar Parishad)	WARD No.-0020	EB No.-012100	273	64	-

APPENDIX TO DISTRICT PRIMARY CENSUS ABSTRACT
TOTAL, SCHEDULED CASTES AND SCHEDULED TRIBES POPULATION - URBAN BLOCK WISE

Location Code	Name of Town	Name of Ward	Boundaries of Urban Block / EB Number	Total Population	Scheduled Castes Population	Scheduled Tribes Population
1	2	3	4	5	6	7
801338	Hajipur (Nagar Parishad)	WARD No.-0020	EB No.-012200	720	173	-
801338	Hajipur (Nagar Parishad)	WARD No.-0020	EB No.-012300	554	77	-
801338	Hajipur (Nagar Parishad)	WARD No.-0020	EB No.-012400	311	-	-
801338	Hajipur (Nagar Parishad)	WARD No.-0021	EB No.-012500	575	35	9
801338	Hajipur (Nagar Parishad)	WARD No.-0021	EB No.-012600	491	34	1
801338	Hajipur (Nagar Parishad)	WARD No.-0021	EB No.-012700	544	98	-
801338	Hajipur (Nagar Parishad)	WARD No.-0021	EB No.-012800	421	30	-
801338	Hajipur (Nagar Parishad)	WARD No.-0021	EB No.-012900	282	5	-
801338	Hajipur (Nagar Parishad)	WARD No.-0021	EB No.-013000	407	4	-
801338	Hajipur (Nagar Parishad)	WARD No.-0022	EB No.-013100	622	196	-
801338	Hajipur (Nagar Parishad)	WARD No.-0022	EB No.-0132 SUB-EB No.01	719	139	-
801338	Hajipur (Nagar Parishad)	WARD No.-0022	EB No.-0132 SUB-EB No.02	212	3	-
801338	Hajipur (Nagar Parishad)	WARD No.-0022	EB No.-013300	296	5	7
801338	Hajipur (Nagar Parishad)	WARD No.-0022	EB No.-013400	554	3	-
801338	Hajipur (Nagar Parishad)	WARD No.-0022	EB No.-013500	389	10	-
801338	Hajipur (Nagar Parishad)	WARD No.-0022	EB No.-013600	513	-	-
801338	Hajipur (Nagar Parishad)	WARD No.-0023	EB No.-013700	835	10	-
801338	Hajipur (Nagar Parishad)	WARD No.-0023	EB No.-013800	349	-	-
801338	Hajipur (Nagar Parishad)	WARD No.-0023	EB No.-013900	715	506	-
801338	Hajipur (Nagar Parishad)	WARD No.-0023	EB No.-014000	131	16	-
801338	Hajipur (Nagar Parishad)	WARD No.-0023	EB No.-014100	321	35	-
801338	Hajipur (Nagar Parishad)	WARD No.-0023	EB No.-014200	259	-	-
801338	Hajipur (Nagar Parishad)	WARD No.-0024	EB No.-0143 SUB-EB No.01	608	456	-
801338	Hajipur (Nagar Parishad)	WARD No.-0024	EB No.-0143 SUB-EB No.02	112	6	-
801338	Hajipur (Nagar Parishad)	WARD No.-0024	EB No.-014400	519	57	-
801338	Hajipur (Nagar Parishad)	WARD No.-0024	EB No.-014500	298	27	-
801338	Hajipur (Nagar Parishad)	WARD No.-0024	EB No.-014600	303	-	-
801338	Hajipur (Nagar Parishad)	WARD No.-0024	EB No.-014700	672	54	-
801338	Hajipur (Nagar Parishad)	WARD No.-0024	EB No.-014800	539	119	-
801338	Hajipur (Nagar Parishad)	WARD No.-0025	EB No.-014900	313	55	-
801338	Hajipur (Nagar Parishad)	WARD No.-0025	EB No.-015000	450	371	-
801338	Hajipur (Nagar Parishad)	WARD No.-0025	EB No.-015100	777	331	-
801338	Hajipur (Nagar Parishad)	WARD No.-0025	EB No.-0152 SUB-EB No.01	827	41	-
801338	Hajipur (Nagar Parishad)	WARD No.-0025	EB No.-0152 SUB-EB No.02	802	-	-
801338	Hajipur (Nagar Parishad)	WARD No.-0025	EB No.-0152 SUB-EB No.03	182	15	-
801338	Hajipur (Nagar Parishad)	WARD No.-0025	EB No.-0153 SUB-EB No.01	806	99	-
801338	Hajipur (Nagar Parishad)	WARD No.-0025	EB No.-0153 SUB-EB No.02	656	520	-
801338	Hajipur (Nagar Parishad)	WARD No.-0025	EB No.-0154 SUB-EB No.01	724	468	1
801338	Hajipur (Nagar Parishad)	WARD No.-0025	EB No.-0154 SUB-EB No.02	580	245	-
801338	Hajipur (Nagar Parishad)	WARD No.-0025	EB No.-024700	382	190	-
801338	Hajipur (Nagar Parishad)	WARD No.-0026	EB No.-015500	343	26	-
801338	Hajipur (Nagar Parishad)	WARD No.-0026	EB No.-015600	387	55	-
801338	Hajipur (Nagar Parishad)	WARD No.-0026	EB No.-015700	469	116	-
801338	Hajipur (Nagar Parishad)	WARD No.-0026	EB No.-015800	477	294	-

APPENDIX TO DISTRICT PRIMARY CENSUS ABSTRACT
TOTAL, SCHEDULED CASTES AND SCHEDULED TRIBES POPULATION - URBAN BLOCK WISE

Location Code	Name of Town	Name of Ward	Boundaries of Urban Block / EB Number	Total Population	Scheduled Castes Population	Scheduled Tribes Population
1	2	3	4	5	6	7
801338	Hajipur (Nagar Parishad)	WARD No.-0026	EB No.-015900	350	-	-
801338	Hajipur (Nagar Parishad)	WARD No.-0026	EB No.-016000	403	-	-
801338	Hajipur (Nagar Parishad)	WARD No.-0026	EB No.-016100	266	141	-
801338	Hajipur (Nagar Parishad)	WARD No.-0027	EB No.-016200	568	106	-
801338	Hajipur (Nagar Parishad)	WARD No.-0027	EB No.-016300	664	71	-
801338	Hajipur (Nagar Parishad)	WARD No.-0027	EB No.-016400	465	6	-
801338	Hajipur (Nagar Parishad)	WARD No.-0027	EB No.-016500	388	105	-
801338	Hajipur (Nagar Parishad)	WARD No.-0027	EB No.-016600	236	36	-
801338	Hajipur (Nagar Parishad)	WARD No.-0027	EB No.-016700	588	345	-
801338	Hajipur (Nagar Parishad)	WARD No.-0028	EB No.-016800	231	24	-
801338	Hajipur (Nagar Parishad)	WARD No.-0028	EB No.-0169 SUB-EB No.01	670	52	-
801338	Hajipur (Nagar Parishad)	WARD No.-0028	EB No.-0169 SUB-EB No.02	134	-	-
801338	Hajipur (Nagar Parishad)	WARD No.-0028	EB No.-0170 SUB-EB No.01	752	156	-
801338	Hajipur (Nagar Parishad)	WARD No.-0028	EB No.-0170 SUB-EB No.02	477	98	1
801338	Hajipur (Nagar Parishad)	WARD No.-0028	EB No.-017100	692	648	-
801338	Hajipur (Nagar Parishad)	WARD No.-0028	EB No.-0172 SUB-EB No.01	741	679	-
801338	Hajipur (Nagar Parishad)	WARD No.-0028	EB No.-0172 SUB-EB No.02	837	484	-
801338	Hajipur (Nagar Parishad)	WARD No.-0028	EB No.-017300	686	507	-
801338	Hajipur (Nagar Parishad)	WARD No.-0028	EB No.-017400	655	254	-
801338	Hajipur (Nagar Parishad)	WARD No.-0029	EB No.-0175 SUB-EB No.01	777	306	-
801338	Hajipur (Nagar Parishad)	WARD No.-0029	EB No.-0175 SUB-EB No.02	317	20	-
801338	Hajipur (Nagar Parishad)	WARD No.-0029	EB No.-017600	557	46	-
801338	Hajipur (Nagar Parishad)	WARD No.-0029	EB No.-017700	607	95	-
801338	Hajipur (Nagar Parishad)	WARD No.-0029	EB No.-017800	429	168	12
801338	Hajipur (Nagar Parishad)	WARD No.-0029	EB No.-017900	510	116	-
801338	Hajipur (Nagar Parishad)	WARD No.-0029	EB No.-018000	730	323	-
801338	Hajipur (Nagar Parishad)	WARD No.-0030	EB No.-018100	150	13	-
801338	Hajipur (Nagar Parishad)	WARD No.-0030	EB No.-018200	385	11	-
801338	Hajipur (Nagar Parishad)	WARD No.-0030	EB No.-018300	745	400	-
801338	Hajipur (Nagar Parishad)	WARD No.-0030	EB No.-0184 SUB-EB No.01	706	10	-
801338	Hajipur (Nagar Parishad)	WARD No.-0030	EB No.-0184 SUB-EB No.02	178	-	-
801338	Hajipur (Nagar Parishad)	WARD No.-0030	EB No.-018500	436	45	-
801338	Hajipur (Nagar Parishad)	WARD No.-0030	EB No.-018600	676	46	1
801338	Hajipur (Nagar Parishad)	WARD No.-0030	EB No.-018700	700	22	-
801338	Hajipur (Nagar Parishad)	WARD No.-0031	EB No.-018800	696	9	-
801338	Hajipur (Nagar Parishad)	WARD No.-0031	EB No.-018900	172	10	-
801338	Hajipur (Nagar Parishad)	WARD No.-0031	EB No.-019000	673	-	-
801338	Hajipur (Nagar Parishad)	WARD No.-0031	EB No.-019100	457	91	-
801338	Hajipur (Nagar Parishad)	WARD No.-0031	EB No.-019200	386	-	-
801338	Hajipur (Nagar Parishad)	WARD No.-0031	EB No.-0193 SUB-EB No.01	723	-	-
801338	Hajipur (Nagar Parishad)	WARD No.-0031	EB No.-0193 SUB-EB No.02	327	-	-
801338	Hajipur (Nagar Parishad)	WARD No.-0032	EB No.-019400	580	85	-
801338	Hajipur (Nagar Parishad)	WARD No.-0032	EB No.-0195 SUB-EB No.01	732	71	-
801338	Hajipur (Nagar Parishad)	WARD No.-0032	EB No.-0195 SUB-EB No.02	333	83	-

APPENDIX TO DISTRICT PRIMARY CENSUS ABSTRACT
TOTAL, SCHEDULED CASTES AND SCHEDULED TRIBES POPULATION - URBAN BLOCK WISE

Location Code	Name of Town	Name of Ward	Boundaries of Urban Block / EB Number	Total Population	Scheduled Castes Population	Scheduled Tribes Population
1	2	3	4	5	6	7
801338	Hajipur (Nagar Parishad)	WARD No.-0032	EB No.-019600	571	69	2
801338	Hajipur (Nagar Parishad)	WARD No.-0032	EB No.-019700	502	7	-
801338	Hajipur (Nagar Parishad)	WARD No.-0032	EB No.-019800	663	-	-
801338	Hajipur (Nagar Parishad)	WARD No.-0032	EB No.-019900	505	55	-
801338	Hajipur (Nagar Parishad)	WARD No.-0033	EB No.-020000	625	131	-
801338	Hajipur (Nagar Parishad)	WARD No.-0033	EB No.-020100	467	-	-
801338	Hajipur (Nagar Parishad)	WARD No.-0033	EB No.-020200	407	28	-
801338	Hajipur (Nagar Parishad)	WARD No.-0033	EB No.-020300	719	16	-
801338	Hajipur (Nagar Parishad)	WARD No.-0033	EB No.-020400	617	-	-
801338	Hajipur (Nagar Parishad)	WARD No.-0033	EB No.-020500	349	41	-
801338	Hajipur (Nagar Parishad)	WARD No.-0033	EB No.-020600	460	-	-
801338	Hajipur (Nagar Parishad)	WARD No.-0034	EB No.-020700	346	106	-
801338	Hajipur (Nagar Parishad)	WARD No.-0034	EB No.-020800	605	55	-
801338	Hajipur (Nagar Parishad)	WARD No.-0034	EB No.-020900	598	-	-
801338	Hajipur (Nagar Parishad)	WARD No.-0034	EB No.-021000	752	22	-
801338	Hajipur (Nagar Parishad)	WARD No.-0034	EB No.-021100	487	328	1
801338	Hajipur (Nagar Parishad)	WARD No.-0034	EB No.-021200	245	-	-
801338	Hajipur (Nagar Parishad)	WARD No.-0035	EB No.-021300	674	199	1
801338	Hajipur (Nagar Parishad)	WARD No.-0035	EB No.-021400	396	-	-
801338	Hajipur (Nagar Parishad)	WARD No.-0035	EB No.-021500	607	-	-
801338	Hajipur (Nagar Parishad)	WARD No.-0035	EB No.-021600	295	-	7
801338	Hajipur (Nagar Parishad)	WARD No.-0035	EB No.-021700	434	-	-
801338	Hajipur (Nagar Parishad)	WARD No.-0035	EB No.-021800	588	-	-
801338	Hajipur (Nagar Parishad)	WARD No.-0035	EB No.-021900	306	116	-
801338	Hajipur (Nagar Parishad)	WARD No.-0036	EB No.-022000	494	75	-
801338	Hajipur (Nagar Parishad)	WARD No.-0036	EB No.-022100	620	-	-
801338	Hajipur (Nagar Parishad)	WARD No.-0036	EB No.-022200	244	30	-
801338	Hajipur (Nagar Parishad)	WARD No.-0036	EB No.-0223 SUB-EB No.01	770	-	-
801338	Hajipur (Nagar Parishad)	WARD No.-0036	EB No.-0223 SUB-EB No.02	525	126	-
801338	Hajipur (Nagar Parishad)	WARD No.-0036	EB No.-022400	329	6	-
801338	Hajipur (Nagar Parishad)	WARD No.-0036	EB No.-022500	443	-	-
801338	Hajipur (Nagar Parishad)	WARD No.-0037	EB No.-0226 SUB-EB No.01	656	118	-
801338	Hajipur (Nagar Parishad)	WARD No.-0037	EB No.-0226 SUB-EB No.02	239	107	1
801338	Hajipur (Nagar Parishad)	WARD No.-0037	EB No.-0227 SUB-EB No.01	669	29	-
801338	Hajipur (Nagar Parishad)	WARD No.-0037	EB No.-0227 SUB-EB No.02	223	-	-
801338	Hajipur (Nagar Parishad)	WARD No.-0037	EB No.-022800	489	78	-
801338	Hajipur (Nagar Parishad)	WARD No.-0037	EB No.-0229 SUB-EB No.01	738	-	-
801338	Hajipur (Nagar Parishad)	WARD No.-0037	EB No.-0229 SUB-EB No.02	387	222	-
801338	Hajipur (Nagar Parishad)	WARD No.-0037	EB No.-023000	478	217	-
801338	Hajipur (Nagar Parishad)	WARD No.-0037	EB No.-023100	526	235	-
801338	Hajipur (Nagar Parishad)	WARD No.-0037	EB No.-023200	425	302	-
801338	Hajipur (Nagar Parishad)	WARD No.-0038	EB No.-023300	425	-	-
801338	Hajipur (Nagar Parishad)	WARD No.-0038	EB No.-023400	532	96	-
801338	Hajipur (Nagar Parishad)	WARD No.-0038	EB No.-023500	474	-	-

APPENDIX TO DISTRICT PRIMARY CENSUS ABSTRACT
TOTAL, SCHEDULED CASTES AND SCHEDULED TRIBES POPULATION - URBAN BLOCK WISE

Location Code	Name of Town	Name of Ward	Boundaries of Urban Block / EB Number	Total Population	Scheduled Castes Population	Scheduled Tribes Population
1	2	3	4	5	6	7
801338	Hajipur (Nagar Parishad)	WARD No.-0038	EB No.-023600	498	-	-
801338	Hajipur (Nagar Parishad)	WARD No.-0038	EB No.-023700	338	67	-
801338	Hajipur (Nagar Parishad)	WARD No.-0038	EB No.-023800	712	-	-
801338	Hajipur (Nagar Parishad)	WARD No.-0038	EB No.-0239 SUB-EB No.01	717	435	1
801338	Hajipur (Nagar Parishad)	WARD No.-0038	EB No.-0239 SUB-EB No.02	413	-	-
801338	Hajipur (Nagar Parishad)	WARD No.-0039	EB No.-024000	82	49	-
801338	Hajipur (Nagar Parishad)	WARD No.-0039	EB No.-024100	170	26	-
801338	Hajipur (Nagar Parishad)	WARD No.-0039	EB No.-024200	361	281	-
801338	Hajipur (Nagar Parishad)	WARD No.-0039	EB No.-024300	292	21	-
801338	Hajipur (Nagar Parishad)	WARD No.-0039	EB No.-024400	246	123	-
801338	Hajipur (Nagar Parishad)	WARD No.-0039	EB No.-024500	636	-	-
801338	Hajipur (Nagar Parishad)	WARD No.-0039	EB No.-0246 SUB-EB No.01	337	-	-
801338	Hajipur (Nagar Parishad)	WARD No.-0039	EB No.-0246 SUB-EB No.02	366	46	-
801338	Hajipur (Nagar Parishad)	WARD No.-0039	EB No.-0246 SUB-EB No.03	589	-	-
801338	Hajipur (Nagar Parishad)	WARD No.-0039	EB No.-0246 SUB-EB No.04	646	123	-
801339	Mahnar Bazar (NP)	WARD No.-0001	EB No.-000100	817	130	-
801339	Mahnar Bazar (NP)	WARD No.-0001	EB No.-0002 SUB-EB No.01	755	10	-
801339	Mahnar Bazar (NP)	WARD No.-0001	EB No.-0002 SUB-EB No.02	273	20	-
801339	Mahnar Bazar (NP)	WARD No.-0002	EB No.-000300	725	242	-
801339	Mahnar Bazar (NP)	WARD No.-0002	EB No.-0004 SUB-EB No.01	688	140	-
801339	Mahnar Bazar (NP)	WARD No.-0002	EB No.-0004 SUB-EB No.02	542	79	-
801339	Mahnar Bazar (NP)	WARD No.-0002	EB No.-0005 SUB-EB No.01	717	104	-
801339	Mahnar Bazar (NP)	WARD No.-0002	EB No.-0005 SUB-EB No.02	114	41	-
801339	Mahnar Bazar (NP)	WARD No.-0003	EB No.-0006 SUB-EB No.01	783	-	-
801339	Mahnar Bazar (NP)	WARD No.-0003	EB No.-0006 SUB-EB No.02	798	307	-
801339	Mahnar Bazar (NP)	WARD No.-0003	EB No.-0007 SUB-EB No.01	726	69	-
801339	Mahnar Bazar (NP)	WARD No.-0003	EB No.-0007 SUB-EB No.02	420	157	1
801339	Mahnar Bazar (NP)	WARD No.-0004	EB No.-0008 SUB-EB No.01	546	244	-
801339	Mahnar Bazar (NP)	WARD No.-0004	EB No.-0008 SUB-EB No.02	230	-	-
801339	Mahnar Bazar (NP)	WARD No.-0004	EB No.-000900	669	140	-
801339	Mahnar Bazar (NP)	WARD No.-0004	EB No.-001000	284	220	-
801339	Mahnar Bazar (NP)	WARD No.-0005	EB No.-001100	761	331	1
801339	Mahnar Bazar (NP)	WARD No.-0005	EB No.-0012 SUB-EB No.01	739	298	-
801339	Mahnar Bazar (NP)	WARD No.-0005	EB No.-0012 SUB-EB No.02	320	160	-
801339	Mahnar Bazar (NP)	WARD No.-0006	EB No.-0013 SUB-EB No.01	726	117	-
801339	Mahnar Bazar (NP)	WARD No.-0006	EB No.-0013 SUB-EB No.02	368	-	-
801339	Mahnar Bazar (NP)	WARD No.-0006	EB No.-001400	591	-	-
801339	Mahnar Bazar (NP)	WARD No.-0007	EB No.-001500	569	8	-
801339	Mahnar Bazar (NP)	WARD No.-0007	EB No.-001600	809	7	-
801339	Mahnar Bazar (NP)	WARD No.-0007	EB No.-001700	466	-	-
801339	Mahnar Bazar (NP)	WARD No.-0008	EB No.-001800	360	-	-
801339	Mahnar Bazar (NP)	WARD No.-0008	EB No.-0019 SUB-EB No.01	713	-	-
801339	Mahnar Bazar (NP)	WARD No.-0008	EB No.-0019 SUB-EB No.02	549	-	-
801339	Mahnar Bazar (NP)	WARD No.-0009	EB No.-0020 SUB-EB No.01	728	19	-

APPENDIX TO DISTRICT PRIMARY CENSUS ABSTRACT
TOTAL, SCHEDULED CASTES AND SCHEDULED TRIBES POPULATION - URBAN BLOCK WISE

Location Code	Name of Town	Name of Ward	Boundaries of Urban Block / EB Number	Total Population	Scheduled Castes Population	Scheduled Tribes Population
1	2	3	4	5	6	7
801339	Mahnar Bazar (NP)	WARD No.-0009	EB No.-0020 SUB-EB No.02	411	-	-
801339	Mahnar Bazar (NP)	WARD No.-0009	EB No.-0021 SUB-EB No.01	649	-	-
801339	Mahnar Bazar (NP)	WARD No.-0009	EB No.-0021 SUB-EB No.02	455	-	-
801339	Mahnar Bazar (NP)	WARD No.-0009	EB No.-002200	545	-	-
801339	Mahnar Bazar (NP)	WARD No.-0010	EB No.-0023 SUB-EB No.01	684	10	-
801339	Mahnar Bazar (NP)	WARD No.-0010	EB No.-0023 SUB-EB No.02	170	-	-
801339	Mahnar Bazar (NP)	WARD No.-0010	EB No.-0024 SUB-EB No.01	596	139	-
801339	Mahnar Bazar (NP)	WARD No.-0010	EB No.-0024 SUB-EB No.02	204	-	-
801339	Mahnar Bazar (NP)	WARD No.-0011	EB No.-0025 SUB-EB No.01	631	127	1
801339	Mahnar Bazar (NP)	WARD No.-0011	EB No.-0025 SUB-EB No.02	230	34	-
801339	Mahnar Bazar (NP)	WARD No.-0011	EB No.-002600	421	-	-
801339	Mahnar Bazar (NP)	WARD No.-0011	EB No.-0027 SUB-EB No.01	677	10	-
801339	Mahnar Bazar (NP)	WARD No.-0011	EB No.-0027 SUB-EB No.02	262	-	-
801339	Mahnar Bazar (NP)	WARD No.-0012	EB No.-0028 SUB-EB No.01	719	200	1
801339	Mahnar Bazar (NP)	WARD No.-0012	EB No.-0028 SUB-EB No.02	449	-	-
801339	Mahnar Bazar (NP)	WARD No.-0012	EB No.-002900	457	6	-
801339	Mahnar Bazar (NP)	WARD No.-0013	EB No.-0030 SUB-EB No.01	753	676	-
801339	Mahnar Bazar (NP)	WARD No.-0013	EB No.-0030 SUB-EB No.02	599	8	-
801339	Mahnar Bazar (NP)	WARD No.-0013	EB No.-0030 SUB-EB No.03	321	-	-
801339	Mahnar Bazar (NP)	WARD No.-0013	EB No.-003100	349	33	-
801339	Mahnar Bazar (NP)	WARD No.-0014	EB No.-003200	727	7	-
801339	Mahnar Bazar (NP)	WARD No.-0014	EB No.-0033 SUB-EB No.01	778	94	-
801339	Mahnar Bazar (NP)	WARD No.-0014	EB No.-0033 SUB-EB No.02	694	191	-
801339	Mahnar Bazar (NP)	WARD No.-0014	EB No.-003400	522	87	-
801339	Mahnar Bazar (NP)	WARD No.-0015	EB No.-0035 SUB-EB No.01	770	621	1
801339	Mahnar Bazar (NP)	WARD No.-0015	EB No.-0035 SUB-EB No.02	303	299	1
801339	Mahnar Bazar (NP)	WARD No.-0015	EB No.-0036 SUB-EB No.01	684	284	-
801339	Mahnar Bazar (NP)	WARD No.-0015	EB No.-0036 SUB-EB No.02	344	284	-
801339	Mahnar Bazar (NP)	WARD No.-0016	EB No.-003700	551	324	-
801339	Mahnar Bazar (NP)	WARD No.-0016	EB No.-0038 SUB-EB No.01	719	25	-
801339	Mahnar Bazar (NP)	WARD No.-0016	EB No.-0038 SUB-EB No.02	299	38	-
801339	Mahnar Bazar (NP)	WARD No.-0016	EB No.-0039 SUB-EB No.01	757	29	4
801339	Mahnar Bazar (NP)	WARD No.-0016	EB No.-0039 SUB-EB No.02	604	-	-
801339	Mahnar Bazar (NP)	WARD No.-0016	EB No.-0039 SUB-EB No.03	172	-	-
801339	Mahnar Bazar (NP)	WARD No.-0017	EB No.-004000	548	161	1
801339	Mahnar Bazar (NP)	WARD No.-0017	EB No.-0041 SUB-EB No.01	719	168	-
801339	Mahnar Bazar (NP)	WARD No.-0017	EB No.-0041 SUB-EB No.02	243	-	-
801339	Mahnar Bazar (NP)	WARD No.-0018	EB No.-004200	792	167	2
801339	Mahnar Bazar (NP)	WARD No.-0018	EB No.-0043 SUB-EB No.01	728	-	-
801339	Mahnar Bazar (NP)	WARD No.-0018	EB No.-0043 SUB-EB No.02	528	-	-
801339	Mahnar Bazar (NP)	WARD No.-0019	EB No.-004400	708	-	-
801339	Mahnar Bazar (NP)	WARD No.-0019	EB No.-004500	811	398	-
801339	Mahnar Bazar (NP)	WARD No.-0019	EB No.-0046 SUB-EB No.01	658	183	-
801339	Mahnar Bazar (NP)	WARD No.-0019	EB No.-0046 SUB-EB No.02	513	269	-

APPENDIX TO DISTRICT PRIMARY CENSUS ABSTRACT
TOTAL, SCHEDULED CASTES AND SCHEDULED TRIBES POPULATION - URBAN BLOCK WISE

Location Code	Name of Town	Name of Ward	Boundaries of Urban Block / EB Number	Total Population	Scheduled Castes Population	Scheduled Tribes Population
1	2	3	4	5	6	7
801339	Mahnar Bazar (NP)	WARD No.-0020	EB No.-0047 SUB-EB No.01	671	59	-
801339	Mahnar Bazar (NP)	WARD No.-0020	EB No.-0047 SUB-EB No.02	233	54	-
801339	Mahnar Bazar (NP)	WARD No.-0020	EB No.-004800	569	454	-
801339	Mahnar Bazar (NP)	WARD No.-0021	EB No.-0049 SUB-EB No.01	709	391	-
801339	Mahnar Bazar (NP)	WARD No.-0021	EB No.-0049 SUB-EB No.02	783	361	-
801339	Mahnar Bazar (NP)	WARD No.-0021	EB No.-0050 SUB-EB No.01	714	117	-
801339	Mahnar Bazar (NP)	WARD No.-0021	EB No.-0050 SUB-EB No.02	256	79	-
801339	Mahnar Bazar (NP)	WARD No.-0022	EB No.-005100	737	290	-
801339	Mahnar Bazar (NP)	WARD No.-0022	EB No.-0052 SUB-EB No.01	766	189	-
801339	Mahnar Bazar (NP)	WARD No.-0022	EB No.-0052 SUB-EB No.02	472	232	-
801339	Mahnar Bazar (NP)	WARD No.-0023	EB No.-0053 SUB-EB No.01	576	-	-
801339	Mahnar Bazar (NP)	WARD No.-0023	EB No.-0053 SUB-EB No.02	251	-	-
801339	Mahnar Bazar (NP)	WARD No.-0023	EB No.-0054 SUB-EB No.01	704	216	-
801339	Mahnar Bazar (NP)	WARD No.-0023	EB No.-0054 SUB-EB No.02	312	76	-

Primary Census Abstract for Scheduled Castes (SC)

PRIMARY CENSUS ABSTRACT

Location code number	District/ CD Block/ Town	Total/ Rural/ Urban	Number of households with SC as head	Total population (including institutional and houseless population)			Population in the age-group 0-6		
				Persons	Males	Females	Persons	Males	Females
				5	6	7	8	9	10
220	Vaishali - District	Total	135,156	738,031	387,827	350,204	146,465	75,275	71,190
		Rural	128,394	697,630	366,471	331,159	138,945	71,416	67,529
		Urban	6,762	40,401	21,356	19,045	7,520	3,859	3,661
0256	Vaishali	Total	6,318	33,929	17,736	16,193	6,373	3,238	3,135
		Rural	6,318	33,929	17,736	16,193	6,373	3,238	3,135
		Urban	-	-	-	-	-	-	-
0257	Paterhi Belsar	Total	4,508	23,235	12,049	11,186	4,485	2,300	2,185
		Rural	4,508	23,235	12,049	11,186	4,485	2,300	2,185
		Urban	-	-	-	-	-	-	-
0258	Lalganj	Total	9,656	51,811	27,332	24,479	10,164	5,189	4,975
		Rural	9,656	51,811	27,332	24,479	10,164	5,189	4,975
		Urban	-	-	-	-	-	-	-
0259	Bhagwanpur	Total	8,062	43,355	22,757	20,598	8,657	4,479	4,178
		Rural	8,062	43,355	22,757	20,598	8,657	4,479	4,178
		Urban	-	-	-	-	-	-	-
0260	Goraul	Total	7,030	37,132	19,396	17,736	7,135	3,641	3,494
		Rural	7,030	37,132	19,396	17,736	7,135	3,641	3,494
		Urban	-	-	-	-	-	-	-
0261	Chehra Kalan	Total	4,669	26,553	13,862	12,691	5,152	2,667	2,485
		Rural	4,669	26,553	13,862	12,691	5,152	2,667	2,485
		Urban	-	-	-	-	-	-	-
0262	Patepur	Total	16,058	84,155	43,661	40,494	16,897	8,607	8,290
		Rural	16,058	84,155	43,661	40,494	16,897	8,607	8,290
		Urban	-	-	-	-	-	-	-
0263	Mahua	Total	11,019	61,407	32,484	28,923	11,825	6,166	5,659
		Rural	11,019	61,407	32,484	28,923	11,825	6,166	5,659
		Urban	-	-	-	-	-	-	-
0264	Jandaha	Total	11,184	60,213	31,811	28,402	11,556	5,985	5,571
		Rural	11,184	60,213	31,811	28,402	11,556	5,985	5,571
		Urban	-	-	-	-	-	-	-
0265	Raja Pakar	Total	6,709	35,136	18,479	16,657	6,973	3,564	3,409
		Rural	6,709	35,136	18,479	16,657	6,973	3,564	3,409
		Urban	-	-	-	-	-	-	-
0266	Hajipur	Total	12,147	68,811	36,291	32,520	13,501	6,914	6,587
		Rural	12,147	68,811	36,291	32,520	13,501	6,914	6,587
		Urban	-	-	-	-	-	-	-
0267	Raghopur	Total	7,431	41,128	21,858	19,270	9,111	4,610	4,501
		Rural	7,431	41,128	21,858	19,270	9,111	4,610	4,501
		Urban	-	-	-	-	-	-	-
0268	Bidupur	Total	9,078	52,022	27,604	24,418	10,621	5,475	5,146
		Rural	9,078	52,022	27,604	24,418	10,621	5,475	5,146
		Urban	-	-	-	-	-	-	-
0269	Desri	Total	3,547	20,035	10,614	9,421	4,032	2,105	1,927
		Rural	3,547	20,035	10,614	9,421	4,032	2,105	1,927
		Urban	-	-	-	-	-	-	-
0270	Sahdai Buzurg	Total	5,398	28,431	14,799	13,632	6,137	3,193	2,944
		Rural	5,398	28,431	14,799	13,632	6,137	3,193	2,944
		Urban	-	-	-	-	-	-	-
0271	Mahnar	Total	5,580	30,277	15,738	14,539	6,326	3,283	3,043
		Rural	5,580	30,277	15,738	14,539	6,326	3,283	3,043
		Urban	-	-	-	-	-	-	-
URBAN									
801337	Lalganj (NP)	Urban	928	5,260	2,767	2,493	998	503	495
801338	Hajipur (Nagar Parishad)	Urban	4,044	24,908	13,132	11,776	4,340	2,226	2,114
801339	Mahnar Bazar (NP)	Urban	1,790	10,233	5,457	4,776	2,182	1,130	1,052

PRIMARY CENSUS ABSTRACT

FOR SCHEDULED CASTES

Literates			Illiterates			Total workers			Total/ Rural/ Urban	District/ CD Block/ Town
Persons	Males	Females	Persons	Males	Females	Persons	Males	Females		
11	12	13	14	15	16	17	18	19	3	2
311,902	191,207	120,695	426,129	196,620	229,509	237,174	182,121	55,053	Total	Vaishali - District
293,480	180,078	113,402	404,150	186,393	217,757	225,689	172,320	53,369	Rural	
18,422	11,129	7,293	21,979	10,227	11,752	11,485	9,801	1,684	Urban	
14,568	8,813	5,755	19,361	8,923	10,438	11,034	8,376	2,658	Total	Vaishali
14,568	8,813	5,755	19,361	8,923	10,438	11,034	8,376	2,658	Rural	
-	-	-	-	-	-	-	-	-	Urban	
9,943	5,955	3,988	13,292	6,094	7,198	8,803	5,867	2,936	Total	Paterhi Belsar
9,943	5,955	3,988	13,292	6,094	7,198	8,803	5,867	2,936	Rural	
-	-	-	-	-	-	-	-	-	Urban	
22,914	13,725	9,189	28,897	13,607	15,290	17,383	12,888	4,495	Total	Lalganj
22,914	13,725	9,189	28,897	13,607	15,290	17,383	12,888	4,495	Rural	
-	-	-	-	-	-	-	-	-	Urban	
19,123	11,399	7,724	24,232	11,358	12,874	14,804	10,764	4,040	Total	Bhagwanpur
19,123	11,399	7,724	24,232	11,358	12,874	14,804	10,764	4,040	Rural	
-	-	-	-	-	-	-	-	-	Urban	
16,778	10,207	6,571	20,354	9,189	11,165	11,514	9,334	2,180	Total	Goraul
16,778	10,207	6,571	20,354	9,189	11,165	11,514	9,334	2,180	Rural	
-	-	-	-	-	-	-	-	-	Urban	
11,601	7,129	4,472	14,952	6,733	8,219	9,089	6,801	2,288	Total	Chehra Kalan
11,601	7,129	4,472	14,952	6,733	8,219	9,089	6,801	2,288	Rural	
-	-	-	-	-	-	-	-	-	Urban	
33,751	20,435	13,316	50,404	23,226	27,178	28,470	21,117	7,353	Total	Patepur
33,751	20,435	13,316	50,404	23,226	27,178	28,470	21,117	7,353	Rural	
-	-	-	-	-	-	-	-	-	Urban	
27,124	16,737	10,387	34,283	15,747	18,536	20,693	15,626	5,067	Total	Mahua
27,124	16,737	10,387	34,283	15,747	18,536	20,693	15,626	5,067	Rural	
-	-	-	-	-	-	-	-	-	Urban	
25,484	15,864	9,620	34,729	15,947	18,782	20,297	15,103	5,194	Total	Jandaha
25,484	15,864	9,620	34,729	15,947	18,782	20,297	15,103	5,194	Rural	
-	-	-	-	-	-	-	-	-	Urban	
14,650	9,098	5,552	20,486	9,381	11,105	11,213	8,536	2,677	Total	Raja Pakar
14,650	9,098	5,552	20,486	9,381	11,105	11,213	8,536	2,677	Rural	
-	-	-	-	-	-	-	-	-	Urban	
29,140	18,077	11,063	39,671	18,214	21,457	20,402	16,650	3,752	Total	Hajipur
29,140	18,077	11,063	39,671	18,214	21,457	20,402	16,650	3,752	Rural	
-	-	-	-	-	-	-	-	-	Urban	
12,565	8,232	4,333	28,563	13,626	14,937	13,229	10,096	3,133	Total	Raghopur
12,565	8,232	4,333	28,563	13,626	14,937	13,229	10,096	3,133	Rural	
-	-	-	-	-	-	-	-	-	Urban	
22,530	14,034	8,496	29,492	13,570	15,922	15,220	12,736	2,484	Total	Bidupur
22,530	14,034	8,496	29,492	13,570	15,922	15,220	12,736	2,484	Rural	
-	-	-	-	-	-	-	-	-	Urban	
7,765	4,894	2,871	12,270	5,720	6,550	6,360	4,881	1,479	Total	Desri
7,765	4,894	2,871	12,270	5,720	6,550	6,360	4,881	1,479	Rural	
-	-	-	-	-	-	-	-	-	Urban	
11,917	7,292	4,625	16,514	7,507	9,007	8,729	6,613	2,116	Total	Sahdai Buzurg
11,917	7,292	4,625	16,514	7,507	9,007	8,729	6,613	2,116	Rural	
-	-	-	-	-	-	-	-	-	Urban	
13,627	8,187	5,440	16,650	7,551	9,099	8,449	6,932	1,517	Total	Mahnar
13,627	8,187	5,440	16,650	7,551	9,099	8,449	6,932	1,517	Rural	
-	-	-	-	-	-	-	-	-	Urban	
2,492	1,516	976	2,768	1,251	1,517	1,532	1,324	208	Urban	URBAN Lalganj (NP)
12,090	7,148	4,942	12,818	5,984	6,834	6,821	5,957	864	Urban	Hajipur (Nagar Parishad)
3,840	2,465	1,375	6,393	2,992	3,401	3,132	2,520	612	Urban	Mahnar Bazar (NP)

PRIMARY CENSUS ABSTRACT

Location code number	District/ CD Block/ Town	Total/ Rural/ Urban	Industrial category								
			Main workers			Cultivators			Agricultural labourers		
			Persons	Males	Females	Persons	Males	Females	Persons	Males	Females
			20	21	22	23	24	25	26	27	28
220	Vaishali - District	Total	142,652	119,394	23,258	13,680	11,758	1,922	92,977	77,629	15,348
		Rural	134,091	111,718	22,373	13,445	11,546	1,899	90,841	75,717	15,124
		Urban	8,561	7,676	885	235	212	23	2,136	1,912	224
0256	Vaishali	Total	6,437	5,520	917	1,155	1,047	108	4,233	3,671	562
		Rural	6,437	5,520	917	1,155	1,047	108	4,233	3,671	562
		Urban	-	-	-	-	-	-	-	-	-
0257	Paterhi Belsar	Total	4,883	3,740	1,143	360	309	51	3,703	2,800	903
		Rural	4,883	3,740	1,143	360	309	51	3,703	2,800	903
		Urban	-	-	-	-	-	-	-	-	-
0258	Lalganj	Total	9,155	7,388	1,767	903	693	210	5,624	4,607	1,017
		Rural	9,155	7,388	1,767	903	693	210	5,624	4,607	1,017
		Urban	-	-	-	-	-	-	-	-	-
0259	Bhagwanpur	Total	8,868	7,231	1,637	1,059	972	87	5,825	4,602	1,223
		Rural	8,868	7,231	1,637	1,059	972	87	5,825	4,602	1,223
		Urban	-	-	-	-	-	-	-	-	-
0260	Goraul	Total	7,579	6,510	1,069	941	806	135	4,982	4,247	735
		Rural	7,579	6,510	1,069	941	806	135	4,982	4,247	735
		Urban	-	-	-	-	-	-	-	-	-
0261	Chehra Kalan	Total	5,771	4,609	1,162	829	643	186	4,029	3,229	800
		Rural	5,771	4,609	1,162	829	643	186	4,029	3,229	800
		Urban	-	-	-	-	-	-	-	-	-
0262	Patepur	Total	15,009	12,540	2,469	1,291	1,109	182	11,194	9,515	1,679
		Rural	15,009	12,540	2,469	1,291	1,109	182	11,194	9,515	1,679
		Urban	-	-	-	-	-	-	-	-	-
0263	Mahua	Total	10,869	9,067	1,802	1,282	1,071	211	7,832	6,743	1,089
		Rural	10,869	9,067	1,802	1,282	1,071	211	7,832	6,743	1,089
		Urban	-	-	-	-	-	-	-	-	-
0264	Jandaha	Total	14,039	10,998	3,041	1,410	1,123	287	10,366	8,102	2,264
		Rural	14,039	10,998	3,041	1,410	1,123	287	10,366	8,102	2,264
		Urban	-	-	-	-	-	-	-	-	-
0265	Raja Pakar	Total	6,380	5,215	1,165	372	339	33	4,503	3,686	817
		Rural	6,380	5,215	1,165	372	339	33	4,503	3,686	817
		Urban	-	-	-	-	-	-	-	-	-
0266	Hajipur	Total	13,433	11,940	1,493	1,132	1,032	100	7,822	6,886	936
		Rural	13,433	11,940	1,493	1,132	1,032	100	7,822	6,886	936
		Urban	-	-	-	-	-	-	-	-	-
0267	Raghopur	Total	7,902	6,601	1,301	739	700	39	5,864	4,983	881
		Rural	7,902	6,601	1,301	739	700	39	5,864	4,983	881
		Urban	-	-	-	-	-	-	-	-	-
0268	Bidupur	Total	10,213	8,986	1,227	901	783	118	6,498	5,700	798
		Rural	10,213	8,986	1,227	901	783	118	6,498	5,700	798
		Urban	-	-	-	-	-	-	-	-	-
0269	Desri	Total	4,454	3,632	822	309	265	44	3,133	2,515	618
		Rural	4,454	3,632	822	309	265	44	3,133	2,515	618
		Urban	-	-	-	-	-	-	-	-	-
0270	Sahdai Buzurg	Total	4,584	3,904	680	352	290	62	2,205	1,846	359
		Rural	4,584	3,904	680	352	290	62	2,205	1,846	359
		Urban	-	-	-	-	-	-	-	-	-
0271	Mahnar	Total	4,515	3,837	678	410	364	46	3,028	2,585	443
		Rural	4,515	3,837	678	410	364	46	3,028	2,585	443
		Urban	-	-	-	-	-	-	-	-	-
URBAN											
801337	Lalganj (NP) Hajipur (Nagar Parishad)	Urban	1,182	1,081	101	62	61	1	374	342	32
801338	Mahnar Bazar (NP)	Urban	2,084	1,840	244	75	64	11	547	480	67

PRIMARY CENSUS ABSTRACT

FOR SCHEDULED CASTES

of main workers

Household industry workers			Other workers			Marginal workers			Total/ Rural/	District/ CD Block/ Town
Persons	Males	Females	Persons	Males	Females	Persons	Males	Females	Urban	Town
29	30	31	32	33	34	35	36	37	3	2
3,994	2,650	1,344	32,001	27,357	4,644	94,522	62,727	31,795	Total	Vaishali - District
3,639	2,383	1,256	26,166	22,072	4,094	91,598	60,602	30,996	Rural	
355	267	88	5,835	5,285	550	2,924	2,125	799	Urban	
102	51	51	947	751	196	4,597	2,856	1,741	Total	Vaishali
102	51	51	947	751	196	4,597	2,856	1,741	Rural	
-	-	-	-	-	-	-	-	-	Urban	
64	48	16	756	583	173	3,920	2,127	1,793	Total	Paterhi Belsar
64	48	16	756	583	173	3,920	2,127	1,793	Rural	
-	-	-	-	-	-	-	-	-	Urban	
337	239	98	2,291	1,849	442	8,228	5,500	2,728	Total	Lalganj
337	239	98	2,291	1,849	442	8,228	5,500	2,728	Rural	
-	-	-	-	-	-	-	-	-	Urban	
303	169	134	1,681	1,488	193	5,936	3,533	2,403	Total	Bhagwanpur
303	169	134	1,681	1,488	193	5,936	3,533	2,403	Rural	
-	-	-	-	-	-	-	-	-	Urban	
138	113	25	1,518	1,344	174	3,935	2,824	1,111	Total	Goraul
138	113	25	1,518	1,344	174	3,935	2,824	1,111	Rural	
-	-	-	-	-	-	-	-	-	Urban	
127	94	33	786	643	143	3,318	2,192	1,126	Total	Chehra Kalan
127	94	33	786	643	143	3,318	2,192	1,126	Rural	
-	-	-	-	-	-	-	-	-	Urban	
409	280	129	2,115	1,636	479	13,461	8,577	4,884	Total	Patepur
409	280	129	2,115	1,636	479	13,461	8,577	4,884	Rural	
-	-	-	-	-	-	-	-	-	Urban	
336	127	209	1,419	1,126	293	9,824	6,559	3,265	Total	Mahua
336	127	209	1,419	1,126	293	9,824	6,559	3,265	Rural	
-	-	-	-	-	-	-	-	-	Urban	
233	160	73	2,030	1,613	417	6,258	4,105	2,153	Total	Jandaha
233	160	73	2,030	1,613	417	6,258	4,105	2,153	Rural	
-	-	-	-	-	-	-	-	-	Urban	
108	63	45	1,397	1,127	270	4,833	3,321	1,512	Total	Raja Pakar
108	63	45	1,397	1,127	270	4,833	3,321	1,512	Rural	
-	-	-	-	-	-	-	-	-	Urban	
531	406	125	3,948	3,616	332	6,969	4,710	2,259	Total	Hajipur
531	406	125	3,948	3,616	332	6,969	4,710	2,259	Rural	
-	-	-	-	-	-	-	-	-	Urban	
247	87	160	1,052	831	221	5,327	3,495	1,832	Total	Raghopur
247	87	160	1,052	831	221	5,327	3,495	1,832	Rural	
-	-	-	-	-	-	-	-	-	Urban	
188	160	28	2,626	2,343	283	5,007	3,750	1,257	Total	Bidupur
188	160	28	2,626	2,343	283	5,007	3,750	1,257	Rural	
-	-	-	-	-	-	-	-	-	Urban	
106	75	31	906	777	129	1,906	1,249	657	Total	Desri
106	75	31	906	777	129	1,906	1,249	657	Rural	
-	-	-	-	-	-	-	-	-	Urban	
226	177	49	1,801	1,591	210	4,145	2,709	1,436	Total	Sahdai Buzurg
226	177	49	1,801	1,591	210	4,145	2,709	1,436	Rural	
-	-	-	-	-	-	-	-	-	Urban	
184	134	50	893	754	139	3,934	3,095	839	Total	Mahnar
184	134	50	893	754	139	3,934	3,095	839	Rural	
-	-	-	-	-	-	-	-	-	Urban	
59	43	16	687	635	52	350	243	107	Urban	URBAN
										Lalganj (NP)
168	131	37	3,814	3,447	367	1,526	1,202	324	Urban	Hajipur (Nagar Parishad)
128	93	35	1,334	1,203	131	1,048	680	368	Urban	Mahnar Bazar (NP)

PRIMARY CENSUS ABSTRACT

Location code number	District/ CD Block/ Town	Total/ Rural/ Urban	Industrial category of								
			Cultivators			Agricultural labourers			Household industry workers		
			Persons	Males	Females	Persons	Males	Females	Persons	Males	Females
1	2	3	38	39	40	41	42	43	44	45	46
220	Vaishali - District	Total	4,490	2,694	1,796	73,508	48,994	24,514	2,706	1,414	1,292
		Rural	4,428	2,662	1,766	71,997	47,994	24,003	2,608	1,356	1,252
		Urban	62	32	30	1,511	1,000	511	98	58	40
0256	Vaishali	Total	307	208	99	3,485	2,194	1,291	207	99	108
		Rural	307	208	99	3,485	2,194	1,291	207	99	108
		Urban	-	-	-	-	-	-	-	-	-
0257	Paterhi Belsar	Total	232	124	108	2,943	1,540	1,403	129	57	72
		Rural	232	124	108	2,943	1,540	1,403	129	57	72
		Urban	-	-	-	-	-	-	-	-	-
0258	Lalganj	Total	336	201	135	6,040	4,160	1,880	258	141	117
		Rural	336	201	135	6,040	4,160	1,880	258	141	117
		Urban	-	-	-	-	-	-	-	-	-
0259	Bhagwanpur	Total	247	137	110	4,750	2,879	1,871	118	74	44
		Rural	247	137	110	4,750	2,879	1,871	118	74	44
		Urban	-	-	-	-	-	-	-	-	-
0260	Goraul	Total	245	178	67	3,275	2,386	889	89	51	38
		Rural	245	178	67	3,275	2,386	889	89	51	38
		Urban	-	-	-	-	-	-	-	-	-
0261	Chehra Kalan	Total	246	159	87	2,359	1,506	853	230	174	56
		Rural	246	159	87	2,359	1,506	853	230	174	56
		Urban	-	-	-	-	-	-	-	-	-
0262	Patepur	Total	682	364	318	11,423	7,393	4,030	241	105	136
		Rural	682	364	318	11,423	7,393	4,030	241	105	136
		Urban	-	-	-	-	-	-	-	-	-
0263	Mahua	Total	510	282	228	8,051	5,360	2,691	125	66	59
		Rural	510	282	228	8,051	5,360	2,691	125	66	59
		Urban	-	-	-	-	-	-	-	-	-
0264	Jandaha	Total	274	162	112	5,044	3,381	1,663	165	42	123
		Rural	274	162	112	5,044	3,381	1,663	165	42	123
		Urban	-	-	-	-	-	-	-	-	-
0265	Raja Pakar	Total	177	130	47	3,907	2,697	1,210	82	59	23
		Rural	177	130	47	3,907	2,697	1,210	82	59	23
		Urban	-	-	-	-	-	-	-	-	-
0266	Hajipur	Total	385	189	196	5,142	3,559	1,583	244	133	111
		Rural	385	189	196	5,142	3,559	1,583	244	133	111
		Urban	-	-	-	-	-	-	-	-	-
0267	Raghopur	Total	258	147	111	4,463	3,021	1,442	118	47	71
		Rural	258	147	111	4,463	3,021	1,442	118	47	71
		Urban	-	-	-	-	-	-	-	-	-
0268	Bidupur	Total	197	161	36	3,617	2,691	926	162	81	81
		Rural	197	161	36	3,617	2,691	926	162	81	81
		Urban	-	-	-	-	-	-	-	-	-
0269	Desri	Total	67	40	27	1,496	994	502	57	30	27
		Rural	67	40	27	1,496	994	502	57	30	27
		Urban	-	-	-	-	-	-	-	-	-
0270	Sahdai Buzurg	Total	161	105	56	2,751	1,724	1,027	267	93	174
		Rural	161	105	56	2,751	1,724	1,027	267	93	174
		Urban	-	-	-	-	-	-	-	-	-
0271	Mahnar	Total	104	75	29	3,251	2,509	742	116	104	12
		Rural	104	75	29	3,251	2,509	742	116	104	12
		Urban	-	-	-	-	-	-	-	-	-
URBAN											
801337	Lalganj (NP)	Urban	15	7	8	107	66	41	29	24	5
801338	Hajipur (Nagar Parishad)	Urban	28	12	16	607	434	173	39	22	17
801339	Mahnar Bazar (NP)	Urban	19	13	6	797	500	297	30	12	18

PRIMARY CENSUS ABSTRACT

FOR SCHEDULED CASTES

marginal workers						Total/ Rural/ Urban	District/ CD Block/ Town	Location code number
Other workers			Non-workers					
Persons	Males	Females	Persons	Males	Females			
47	48	49	50	51	52	3	2	1
13,818	9,625	4,193	500,857	205,706	295,151	Total	Vaishali - District	220
12,565	8,590	3,975	471,941	194,151	277,790	Rural		
1,253	1,035	218	28,916	11,555	17,361	Urban		
598	355	243	22,895	9,360	13,535	Total	Vaishali	0256
598	355	243	22,895	9,360	13,535	Rural		
-	-	-	-	-	-	Urban		
616	406	210	14,432	6,182	8,250	Total	Paterhi Belsar	0257
616	406	210	14,432	6,182	8,250	Rural		
-	-	-	-	-	-	Urban		
1,594	998	596	34,428	14,444	19,984	Total	Lalganj	0258
1,594	998	596	34,428	14,444	19,984	Rural		
-	-	-	-	-	-	Urban		
821	443	378	28,551	11,993	16,558	Total	Bhagwanpur	0259
821	443	378	28,551	11,993	16,558	Rural		
-	-	-	-	-	-	Urban		
326	209	117	25,618	10,062	15,556	Total	Goraul	0260
326	209	117	25,618	10,062	15,556	Rural		
-	-	-	-	-	-	Urban		
483	353	130	17,464	7,061	10,403	Total	Chehra Kalan	0261
483	353	130	17,464	7,061	10,403	Rural		
-	-	-	-	-	-	Urban		
1,115	715	400	55,685	22,544	33,141	Total	Patepur	0262
1,115	715	400	55,685	22,544	33,141	Rural		
-	-	-	-	-	-	Urban		
1,138	851	287	40,714	16,858	23,856	Total	Mahua	0263
1,138	851	287	40,714	16,858	23,856	Rural		
-	-	-	-	-	-	Urban		
775	520	255	39,916	16,708	23,208	Total	Jandaha	0264
775	520	255	39,916	16,708	23,208	Rural		
-	-	-	-	-	-	Urban		
667	435	232	23,923	9,943	13,980	Total	Raja Pakar	0265
667	435	232	23,923	9,943	13,980	Rural		
-	-	-	-	-	-	Urban		
1,198	829	369	48,409	19,641	28,768	Total	Hajipur	0266
1,198	829	369	48,409	19,641	28,768	Rural		
-	-	-	-	-	-	Urban		
488	280	208	27,899	11,762	16,137	Total	Raghopur	0267
488	280	208	27,899	11,762	16,137	Rural		
-	-	-	-	-	-	Urban		
1,031	817	214	36,802	14,868	21,934	Total	Bidupur	0268
1,031	817	214	36,802	14,868	21,934	Rural		
-	-	-	-	-	-	Urban		
286	185	101	13,675	5,733	7,942	Total	Desri	0269
286	185	101	13,675	5,733	7,942	Rural		
-	-	-	-	-	-	Urban		
966	787	179	19,702	8,186	11,516	Total	Sahdai Buzurg	0270
966	787	179	19,702	8,186	11,516	Rural		
-	-	-	-	-	-	Urban		
463	407	56	21,828	8,806	13,022	Total	Mahnar	0271
463	407	56	21,828	8,806	13,022	Rural		
-	-	-	-	-	-	Urban		
							URBAN	
199	146	53	3,728	1,443	2,285	Urban	Lalganj (NP) Hajipur (Nagar Parishad)	801337 801338
852	734	118	18,087	7,175	10,912	Urban	Mahnar Bazar (NP)	801339
202	155	47	7,101	2,937	4,164	Urban		

Primary Census Abstract for Scheduled Tribes (ST)

PRIMARY CENSUS ABSTRACT

Location code number	District/ CD Block/ Town	Total/ Rural/ Urban	Number of households with ST as head	Total population (including institutional and houseless population)			Population in the age-group 0-6		
				Persons	Males	Females	Persons	Males	Females
				5	6	7	8	9	10
220	Vaishali - District	Total	423	2,274	1,232	1,042	387	210	177
		Rural	392	2,068	1,113	955	361	192	169
		Urban	31	206	119	87	26	18	8
0256	Vaishali	Total	79	357	179	178	70	36	34
		Rural	79	357	179	178	70	36	34
		Urban	-	-	-	-	-	-	-
0257	Paterhi Belsar	Total	34	165	83	82	31	12	19
		Rural	34	165	83	82	31	12	19
		Urban	-	-	-	-	-	-	-
0258	Lalganj	Total	29	140	86	54	10	6	4
		Rural	29	140	86	54	10	6	4
		Urban	-	-	-	-	-	-	-
0259	Bhagwanpur	Total	36	173	90	83	28	15	13
		Rural	36	173	90	83	28	15	13
		Urban	-	-	-	-	-	-	-
0260	Goraul	Total	26	117	64	53	24	16	8
		Rural	26	117	64	53	24	16	8
		Urban	-	-	-	-	-	-	-
0261	Chehra Kalan	Total	3	19	8	11	1	-	1
		Rural	3	19	8	11	1	-	1
		Urban	-	-	-	-	-	-	-
0262	Patepur	Total	13	87	50	37	23	14	9
		Rural	13	87	50	37	23	14	9
		Urban	-	-	-	-	-	-	-
0263	Mahua	Total	28	186	96	90	26	12	14
		Rural	28	186	96	90	26	12	14
		Urban	-	-	-	-	-	-	-
0264	Jandaha	Total	10	44	25	19	6	4	2
		Rural	10	44	25	19	6	4	2
		Urban	-	-	-	-	-	-	-
0265	Raja Pakar	Total	19	70	33	37	17	11	6
		Rural	19	70	33	37	17	11	6
		Urban	-	-	-	-	-	-	-
0266	Hajipur	Total	31	162	90	72	15	6	9
		Rural	31	162	90	72	15	6	9
		Urban	-	-	-	-	-	-	-
0267	Raghopur	Total	21	125	72	53	22	12	10
		Rural	21	125	72	53	22	12	10
		Urban	-	-	-	-	-	-	-
0268	Bidupur	Total	33	217	127	90	48	28	20
		Rural	33	217	127	90	48	28	20
		Urban	-	-	-	-	-	-	-
0269	Desri	Total	4	22	11	11	3	3	-
		Rural	4	22	11	11	3	3	-
		Urban	-	-	-	-	-	-	-
0270	Sahdai Buzurg	Total	22	142	77	65	33	15	18
		Rural	22	142	77	65	33	15	18
		Urban	-	-	-	-	-	-	-
0271	Mahnar	Total	4	42	22	20	4	2	2
		Rural	4	42	22	20	4	2	2
		Urban	-	-	-	-	-	-	-
	URBAN								
801337	Lalganj (NP) Hajipur (Nagar Parishad)	Urban	15	96	54	42	9	6	3
801338	Mahnar Bazar (NP)	Urban	2	13	8	5	1	1	-

PRIMARY CENSUS ABSTRACT

FOR SCHEDULED TRIBES

Literates			Illiterates			Total workers			Total/ Rural/	District/ CD Block/ Town
Persons	Males	Females	Persons	Males	Females	Persons	Males	Females	Urban	
11	12	13	14	15	16	17	18	19	3	2
1,138	695	443	1,136	537	599	780	585	195	Total	Vaishali - District
1,003	610	393	1,065	503	562	727	537	190	Rural	
135	85	50	71	34	37	53	48	5	Urban	
200	116	84	157	63	94	100	84	16	Total	Vaishali
200	116	84	157	63	94	100	84	16	Rural	
-	-	-	-	-	-	-	-	-	Urban	
88	51	37	77	32	45	65	45	20	Total	Paterhi Belsar
88	51	37	77	32	45	65	45	20	Rural	
-	-	-	-	-	-	-	-	-	Urban	
91	61	30	49	25	24	49	41	8	Total	Lalganj
91	61	30	49	25	24	49	41	8	Rural	
-	-	-	-	-	-	-	-	-	Urban	
79	48	31	94	42	52	46	39	7	Total	Bhagwanpur
79	48	31	94	42	52	46	39	7	Rural	
-	-	-	-	-	-	-	-	-	Urban	
40	24	16	77	40	37	51	30	21	Total	Goraul
40	24	16	77	40	37	51	30	21	Rural	
-	-	-	-	-	-	-	-	-	Urban	
10	7	3	9	1	8	6	3	3	Total	Chehra Kalan
10	7	3	9	1	8	6	3	3	Rural	
-	-	-	-	-	-	-	-	-	Urban	
17	11	6	70	39	31	19	14	5	Total	Patepur
17	11	6	70	39	31	19	14	5	Rural	
-	-	-	-	-	-	-	-	-	Urban	
116	64	52	70	32	38	57	49	8	Total	Mahua
116	64	52	70	32	38	57	49	8	Rural	
-	-	-	-	-	-	-	-	-	Urban	
21	14	7	23	11	12	14	9	5	Total	Jandaha
21	14	7	23	11	12	14	9	5	Rural	
-	-	-	-	-	-	-	-	-	Urban	
15	8	7	55	25	30	37	19	18	Total	Raja Pakar
15	8	7	55	25	30	37	19	18	Rural	
-	-	-	-	-	-	-	-	-	Urban	
63	34	29	99	56	43	95	65	30	Total	Hajipur
63	34	29	99	56	43	95	65	30	Rural	
-	-	-	-	-	-	-	-	-	Urban	
70	41	29	55	31	24	53	36	17	Total	Raghopur
70	41	29	55	31	24	53	36	17	Rural	
-	-	-	-	-	-	-	-	-	Urban	
92	62	30	125	65	60	77	59	18	Total	Bidupur
92	62	30	125	65	60	77	59	18	Rural	
-	-	-	-	-	-	-	-	-	Urban	
10	5	5	12	6	6	4	3	1	Total	Desri
10	5	5	12	6	6	4	3	1	Rural	
-	-	-	-	-	-	-	-	-	Urban	
67	49	18	75	28	47	45	34	11	Total	Sahdai Buzurg
67	49	18	75	28	47	45	34	11	Rural	
-	-	-	-	-	-	-	-	-	Urban	
24	15	9	18	7	11	9	7	2	Total	Mahnar
24	15	9	18	7	11	9	7	2	Rural	
-	-	-	-	-	-	-	-	-	Urban	
58	37	21	38	17	21	29	27	2	Urban	URBAN Lalganj (NP)
70	43	27	27	14	13	20	17	3	Urban	Hajipur (Nagar Parishad)
7	5	2	6	3	3	4	4	-	Urban	Mahnar Bazar (NP)

PRIMARY CENSUS ABSTRACT

Location code number	District/ CD Block/ Town	Total/ Rural/ Urban	Industrial category								
			Main workers			Cultivators			Agricultural labourers		
			Persons	Males	Females	Persons	Males	Females	Persons	Males	Females
			20	21	22	23	24	25	26	27	28
220	Vaishali - District	Total	397	328	69	94	85	9	125	102	23
		Rural	362	295	67	93	84	9	124	101	23
		Urban	35	33	2	1	1	-	1	1	-
0256	Vaishali	Total	85	78	7	50	46	4	22	21	1
		Rural	85	78	7	50	46	4	22	21	1
		Urban	-	-	-	-	-	-	-	-	-
0257	Paterhi Belsar	Total	22	20	2	1	1	-	5	5	-
		Rural	22	20	2	1	1	-	5	5	-
		Urban	-	-	-	-	-	-	-	-	-
0258	Lalganj	Total	25	20	5	1	1	-	11	9	2
		Rural	25	20	5	1	1	-	11	9	2
		Urban	-	-	-	-	-	-	-	-	-
0259	Bhagwanpur	Total	13	10	3	-	-	-	7	4	3
		Rural	13	10	3	-	-	-	7	4	3
		Urban	-	-	-	-	-	-	-	-	-
0260	Goraul	Total	16	12	4	5	2	3	7	6	1
		Rural	16	12	4	5	2	3	7	6	1
		Urban	-	-	-	-	-	-	-	-	-
0261	Chehra Kalan	Total	5	2	3	-	-	-	5	2	3
		Rural	5	2	3	-	-	-	5	2	3
		Urban	-	-	-	-	-	-	-	-	-
0262	Patepur	Total	6	6	-	-	-	-	5	5	-
		Rural	6	6	-	-	-	-	5	5	-
		Urban	-	-	-	-	-	-	-	-	-
0263	Mahua	Total	32	29	3	10	9	1	9	9	-
		Rural	32	29	3	10	9	1	9	9	-
		Urban	-	-	-	-	-	-	-	-	-
0264	Jandaha	Total	9	4	5	1	1	-	6	2	4
		Rural	9	4	5	1	1	-	6	2	4
		Urban	-	-	-	-	-	-	-	-	-
0265	Raja Pakar	Total	31	16	15	-	-	-	1	1	-
		Rural	31	16	15	-	-	-	1	1	-
		Urban	-	-	-	-	-	-	-	-	-
0266	Hajipur	Total	26	20	6	3	2	1	6	6	-
		Rural	26	20	6	3	2	1	6	6	-
		Urban	-	-	-	-	-	-	-	-	-
0267	Raghopur	Total	37	27	10	15	15	-	17	11	6
		Rural	37	27	10	15	15	-	17	11	6
		Urban	-	-	-	-	-	-	-	-	-
0268	Bidupur	Total	22	21	1	2	2	-	14	13	1
		Rural	22	21	1	2	2	-	14	13	1
		Urban	-	-	-	-	-	-	-	-	-
0269	Desri	Total	3	2	1	-	-	-	3	2	1
		Rural	3	2	1	-	-	-	3	2	1
		Urban	-	-	-	-	-	-	-	-	-
0270	Sahdai Buzurg	Total	24	23	1	4	4	-	3	3	-
		Rural	24	23	1	4	4	-	3	3	-
		Urban	-	-	-	-	-	-	-	-	-
0271	Mahnar	Total	6	5	1	1	1	-	3	2	1
		Rural	6	5	1	1	1	-	3	2	1
		Urban	-	-	-	-	-	-	-	-	-
	URBAN										
801337	Lalganj (NP) Hajipur (Nagar	Urban	19	17	2	-	-	-	1	1	-
801338	Parishad)	Urban	13	13	-	-	-	-	-	-	-
801339	Mahnar Bazar (NP)	Urban	3	3	-	1	1	-	-	-	-

PRIMARY CENSUS ABSTRACT

FOR SCHEDULED TRIBES

of main workers

Household industry workers			Other workers			Marginal workers			Total/ Rural/	District/ CD Block/ Town
Persons	Males	Females	Persons	Males	Females	Persons	Males	Females	Urban	Town
29	30	31	32	33	34	35	36	37	3	2
14	11	3	164	130	34	383	257	126	Total	Vaishali - District
12	9	3	133	101	32	365	242	123	Rural	
2	2	-	31	29	2	18	15	3	Urban	
-	-	-	13	11	2	15	6	9	Total	Vaishali
-	-	-	13	11	2	15	6	9	Rural	
-	-	-	-	-	-	-	-	-	Urban	
2	2	-	14	12	2	43	25	18	Total	Paterhi Belsar
2	2	-	14	12	2	43	25	18	Rural	
-	-	-	-	-	-	-	-	-	Urban	
1	1	-	12	9	3	24	21	3	Total	Lalganj
1	1	-	12	9	3	24	21	3	Rural	
-	-	-	-	-	-	-	-	-	Urban	
2	2	-	4	4	-	33	29	4	Total	Bhagwanpur
2	2	-	4	4	-	33	29	4	Rural	
-	-	-	-	-	-	-	-	-	Urban	
1	1	-	3	3	-	35	18	17	Total	Goraul
1	1	-	3	3	-	35	18	17	Rural	
-	-	-	-	-	-	-	-	-	Urban	
-	-	-	-	-	-	1	1	-	Total	Chehra Kalan
-	-	-	-	-	-	1	1	-	Rural	
-	-	-	-	-	-	-	-	-	Urban	
-	-	-	1	1	-	13	8	5	Total	Patepur
-	-	-	1	1	-	13	8	5	Rural	
-	-	-	-	-	-	-	-	-	Urban	
1	1	-	12	10	2	25	20	5	Total	Mahua
1	1	-	12	10	2	25	20	5	Rural	
-	-	-	-	-	-	-	-	-	Urban	
-	-	-	2	1	1	5	5	-	Total	Jandaha
-	-	-	2	1	1	5	5	-	Rural	
-	-	-	-	-	-	-	-	-	Urban	
-	-	-	30	15	15	6	3	3	Total	Raja Pakar
-	-	-	30	15	15	6	3	3	Rural	
-	-	-	-	-	-	-	-	-	Urban	
-	-	-	17	12	5	69	45	24	Total	Hajipur
-	-	-	17	12	5	69	45	24	Rural	
-	-	-	-	-	-	-	-	-	Urban	
4	1	3	1	-	1	16	9	7	Total	Raghopur
4	1	3	1	-	1	16	9	7	Rural	
-	-	-	-	-	-	-	-	-	Urban	
-	-	-	6	6	-	55	38	17	Total	Bidupur
-	-	-	6	6	-	55	38	17	Rural	
-	-	-	-	-	-	-	-	-	Urban	
-	-	-	-	-	-	1	1	-	Total	Desri
-	-	-	-	-	-	1	1	-	Rural	
-	-	-	-	-	-	-	-	-	Urban	
-	-	-	17	16	1	21	11	10	Total	Sahdai Buzurg
-	-	-	17	16	1	21	11	10	Rural	
-	-	-	-	-	-	-	-	-	Urban	
1	1	-	1	1	-	3	2	1	Total	Mahnar
1	1	-	1	1	-	3	2	1	Rural	
-	-	-	-	-	-	-	-	-	Urban	
1	1	-	17	15	2	10	10	-	Urban	URBAN Lalganj (NP)
1	1	-	12	12	-	7	4	3	Urban	Hajipur (Nagar Parishad)
-	-	-	2	2	-	1	1	-	Urban	Mahnar Bazar (NP)

PRIMARY CENSUS ABSTRACT

Location code number	District/ CD Block/ Town	Total/ Rural/ Urban	Industrial category of								
			Cultivators			Agricultural labourers			Household industry workers		
			Persons	Males	Females	Persons	Males	Females	Persons	Males	Females
1	2	3	38	39	40	41	42	43	44	45	46
220	Vaishali - District	Total	12	8	4	154	115	39	18	10	8
		Rural	12	8	4	147	108	39	18	10	8
		Urban	-	-	-	7	7	-	-	-	-
0256	Vaishali	Total	1	-	1	8	6	2	2	-	2
		Rural	1	-	1	8	6	2	2	-	2
		Urban	-	-	-	-	-	-	-	-	-
0257	Paterhi Belsar	Total	-	-	-	29	17	12	3	-	3
		Rural	-	-	-	29	17	12	3	-	3
		Urban	-	-	-	-	-	-	-	-	-
0258	Lalganj	Total	1	1	-	21	18	3	-	-	-
		Rural	1	1	-	21	18	3	-	-	-
		Urban	-	-	-	-	-	-	-	-	-
0259	Bhagwanpur	Total	1	1	-	18	15	3	8	8	-
		Rural	1	1	-	18	15	3	8	8	-
		Urban	-	-	-	-	-	-	-	-	-
0260	Goraul	Total	-	-	-	3	3	-	1	-	1
		Rural	-	-	-	3	3	-	1	-	1
		Urban	-	-	-	-	-	-	-	-	-
0261	Chehra Kalan	Total	-	-	-	1	1	-	-	-	-
		Rural	-	-	-	1	1	-	-	-	-
		Urban	-	-	-	-	-	-	-	-	-
0262	Patepur	Total	-	-	-	7	4	3	1	-	1
		Rural	-	-	-	7	4	3	1	-	1
		Urban	-	-	-	-	-	-	-	-	-
0263	Mahua	Total	1	1	-	17	15	2	2	1	1
		Rural	1	1	-	17	15	2	2	1	1
		Urban	-	-	-	-	-	-	-	-	-
0264	Jandaha	Total	-	-	-	2	2	-	-	-	-
		Rural	-	-	-	2	2	-	-	-	-
		Urban	-	-	-	-	-	-	-	-	-
0265	Raja Pakar	Total	1	-	1	5	3	2	-	-	-
		Rural	1	-	1	5	3	2	-	-	-
		Urban	-	-	-	-	-	-	-	-	-
0266	Hajipur	Total	1	1	-	7	4	3	-	-	-
		Rural	1	1	-	7	4	3	-	-	-
		Urban	-	-	-	-	-	-	-	-	-
0267	Raghopur	Total	2	-	2	10	7	3	-	-	-
		Rural	2	-	2	10	7	3	-	-	-
		Urban	-	-	-	-	-	-	-	-	-
0268	Bidupur	Total	3	3	-	10	8	2	-	-	-
		Rural	3	3	-	10	8	2	-	-	-
		Urban	-	-	-	-	-	-	-	-	-
0269	Desri	Total	-	-	-	1	1	-	-	-	-
		Rural	-	-	-	1	1	-	-	-	-
		Urban	-	-	-	-	-	-	-	-	-
0270	Sahdai Buzurg	Total	1	1	-	5	2	3	1	1	-
		Rural	1	1	-	5	2	3	1	1	-
		Urban	-	-	-	-	-	-	-	-	-
0271	Mahnar	Total	-	-	-	3	2	1	-	-	-
		Rural	-	-	-	3	2	1	-	-	-
		Urban	-	-	-	-	-	-	-	-	-
	URBAN										
801337	Lalganj (NP)	Urban	-	-	-	5	5	-	-	-	-
801338	Hajipur (Nagar Parishad)	Urban	-	-	-	1	1	-	-	-	-
801339	Mahnar Bazar (NP)	Urban	-	-	-	1	1	-	-	-	-

PRIMARY CENSUS ABSTRACT

FOR SCHEDULED TRIBES

marginal workers			Non-workers			Total/ Rural/ Urban	District/ CD Block/ Town	Location code number
Persons	Other workers Males	Females	Persons	Males	Females			
47	48	49	50	51	52	3	2	1
199	124	75	1,494	647	847	Total	Vaishali - District	220
188	116	72	1,341	576	765	Rural		
11	8	3	153	71	82	Urban		
4	-	4	257	95	162	Total	Vaishali	0256
4	-	4	257	95	162	Rural		
-	-	-	-	-	-	Urban		
11	8	3	100	38	62	Total	Paterhi Belsar	0257
11	8	3	100	38	62	Rural		
-	-	-	-	-	-	Urban		
2	2	-	91	45	46	Total	Lalganj	0258
2	2	-	91	45	46	Rural		
-	-	-	-	-	-	Urban		
6	5	1	127	51	76	Total	Bhagwanpur	0259
6	5	1	127	51	76	Rural		
-	-	-	-	-	-	Urban		
31	15	16	66	34	32	Total	Goraul	0260
31	15	16	66	34	32	Rural		
-	-	-	-	-	-	Urban		
-	-	-	13	5	8	Total	Chehra Kalan	0261
-	-	-	13	5	8	Rural		
-	-	-	-	-	-	Urban		
5	4	1	68	36	32	Total	Patepur	0262
5	4	1	68	36	32	Rural		
-	-	-	-	-	-	Urban		
5	3	2	129	47	82	Total	Mahua	0263
5	3	2	129	47	82	Rural		
-	-	-	-	-	-	Urban		
3	3	-	30	16	14	Total	Jandaha	0264
3	3	-	30	16	14	Rural		
-	-	-	-	-	-	Urban		
-	-	-	33	14	19	Total	Raja Pakar	0265
-	-	-	33	14	19	Rural		
-	-	-	-	-	-	Urban		
61	40	21	67	25	42	Total	Hajipur	0266
61	40	21	67	25	42	Rural		
-	-	-	-	-	-	Urban		
4	2	2	72	36	36	Total	Raghopur	0267
4	2	2	72	36	36	Rural		
-	-	-	-	-	-	Urban		
42	27	15	140	68	72	Total	Bidupur	0268
42	27	15	140	68	72	Rural		
-	-	-	-	-	-	Urban		
-	-	-	18	8	10	Total	Desri	0269
-	-	-	18	8	10	Rural		
-	-	-	-	-	-	Urban		
14	7	7	97	43	54	Total	Sahdai Buzurg	0270
14	7	7	97	43	54	Rural		
-	-	-	-	-	-	Urban		
-	-	-	33	15	18	Total	Mahnar	0271
-	-	-	33	15	18	Rural		
-	-	-	-	-	-	Urban		
5	5	-	67	27	40	Urban	URBAN Lalganj (NP)	801337
6	3	3	77	40	37	Urban	Hajipur (Nagar Parishad)	801338
-	-	-	9	4	5	Urban	Mahnar Bazar (NP)	801339

**Rural PCA-C.D. blocks wise
Village Primary Census
Abstract**

VILLAGE PRIMARY
C D Block -

Location code number	Name of Village	Area of Village in hectares	Number of households	Total population (including institutional and houseless population)			Population in the age-group 0-6		
				Persons	Males	Females	Persons	Males	Females
1	2	3	4	5	6	7	8	9	10
0256	Vaishali (Total)	12,678.00	34,704	187,486	98,441	89,045	31,149	16,283	14,866
0256	Vaishali (Rural)	12,678.00	34,704	187,486	98,441	89,045	31,149	16,283	14,866
0256	Vaishali (Urban)	0.00	-	-	-	-	-	-	-
RURAL									
234576	ChakPitamber	72.00	201	1,192	628	564	174	89	85
234577	Simra	189.00	381	1,936	1,018	918	317	159	158
234578	Phular	204.00	691	3,718	1,937	1,781	574	284	290
234579	Mansurpur	107.00	426	2,334	1,239	1,095	436	247	189
Chakna Maruf Chak									
234580	Nathua	54.00	119	515	280	235	74	38	36
234581	Chak Mansur	29.00	270	1,342	692	650	201	101	100
234582	Kutubpur Bangri	134.00	384	2,017	1,059	958	384	199	185
234583	Makhdum purshekh	60.00	62	371	184	187	57	29	28
Husainpur									
234584	UrfJaharnathpurBhela	71.00	175	1,058	579	479	222	123	99
234585	Makhdumpur	31.00	15	71	36	35	15	6	9
234586	Chak Alahbad	225.00	892	4,891	2,543	2,348	769	412	357
234587	Alahbadpur	505.00	537	3,150	1,646	1,504	485	257	228
234588	Bariarpur	53.00	59	355	184	171	79	36	43
234589	Salempur	199.00	651	3,623	1,947	1,676	719	369	350
234590	Abdullahpur	33.00							
234591	Abdullahpur	24.00	9	80	40	40	20	10	10
234592	Rampur Milki	29.00	58	316	160	156	88	44	44
234593	Rukunpur Urt Gobindpur	30.00	11	65	35	30	7	3	4
234594	Rukunpur	6.00	67	389	196	193	68	28	40
234595	Madhopur	16.00	8	52	26	26	5	2	3
234596	Bhagwanpur	381.00	1,274	7,275	3,848	3,427	1,187	626	561
234597	Bardahia	30.00	64	366	195	171	52	29	23
Parsurampur Urf									
234598	Sekhpura	41.00	154	949	498	451	180	98	82
234599	Jafraha	66.00	40	180	92	88	43	24	19
234600	Hasanpur	36.00	291	1,505	792	713	263	142	121
234601	Dumduma Juzwi Arazi	2.00	14	94	49	45	11	7	4
234602	Dumduma	28.00	99	546	285	261	73	38	35
234603	Almanpur	41.00	67	336	157	179	75	38	37
234604	Chak Rasul	49.00	49	193	94	99	19	11	8
234605	Alahdadpur	7.00							
234606	Chak Ruhela	51.00							
234607	Narayanpur	28.00	88	502	270	232	68	41	27
234608	Ibrahimpur	42.00	96	513	270	243	86	46	40
234609	Habibulla Chak	9.00	45	243	124	119	66	29	37
234610	Daudnagar	195.00	1,113	5,796	2,942	2,854	1,041	535	506
234611	Nandalpur	79.00	161	914	489	425	151	90	61
234612	Habibpur	72.00	176	945	481	464	157	69	88
234613	Arthauli	96.00	237	1,497	803	694	256	149	107
234614	Musud Chak Nawada	108.00	392	2,394	1,217	1,177	388	192	196
234615	Chak Shakur	29.00	99	587	304	283	120	52	68
234616	Mohamadpur Manoradh	62.00	172	1,129	594	535	218	108	110
234617	Parmanandpur	77.00	436	2,464	1,314	1,150	400	209	191
234618	Basarh	1,001.00	2,667	14,084	7,289	6,795	2,415	1,232	1,183
234619	Chak Ramdas	129.00	461	2,960	1,558	1,402	462	251	211
234620	Harpur Basant	70.00	117	634	354	280	92	54	38
234621	Basra urf Chak Ramdat	36.00	99	538	284	254	112	53	59
234622	Benipur	45.00	179	999	507	492	168	75	93
234623	Jhansi Chhapra	30.00	16	113	57	56	17	9	8
234624	Kamman Chhapra	37.00	83	466	232	234	55	24	31
234625	Rohna	196.00	400	1,880	979	901	263	134	129
234626	Fatehpur	79.00	216	1,187	589	598	170	79	91
234627	Chakia Urf Chak Abdul Karim	45.00	153	673	346	327	129	65	64

PRIMARY CENSUS ABSTRACT

CENSUS ABSTRACT

Vaishali

Scheduled Castes population			Scheduled Tribes population			Literates			Name of Village
Persons	Males	Females	Persons	Males	Females	Persons	Males	Females	
11	12	13	14	15	16	17	18	19	2
33,929	17,736	16,193	357	179	178	103,789	61,439	42,350	Vaishali (Total)
33,929	17,736	16,193	357	179	178	103,789	61,439	42,350	Vaishali (Rural)
-	-	-	-	-	-	-	-	-	Vaishali (Urban)
RURAL									
21	12	9	-	-	-	682	373	309	ChakPitamber
620	330	290	-	-	-	1,023	626	397	Simra
1,009	525	484	1	1	-	2,051	1,193	858	Phular
457	250	207	-	-	-	1,403	806	597	Mansurpur
-	-	-	-	-	-	307	190	117	Chakna Maruf Chak
455	218	237	80	38	42	839	486	353	Nathua
88	48	40	1	-	1	946	576	370	Chak Mansur
67	37	30	-	-	-	220	124	96	Kutubpur Bangri
536	302	234	-	-	-	468	301	167	Makhdum purshekh
-	-	-	-	-	-	29	20	9	Husainpur
991	531	460	2	1	1	2,867	1,697	1,170	UrfJaharnathpurBhela
585	303	282	-	-	-	1,625	941	684	Makhdumpur
-	-	-	-	-	-	193	115	78	Chak Alahbad
351	195	156	-	-	-	1,674	1,063	611	Alahbadpur
-	-	-	-----Un-inhabited-----			-	-	-	Salempur
-	-	-	-	-	-	37	25	12	Abdullahpur
182	86	96	-	-	-	92	56	36	Abdullahpur
-	-	-	-	-	-	40	25	15	Rampur Milki
117	59	58	-	-	-	200	130	70	Rukunpur Urt Gobindpur
-	-	-	-	-	-	37	20	17	Rukunpur
994	518	476	1	-	1	3,989	2,377	1,612	Madhopur
44	21	23	-	-	-	199	117	82	Bhagwanpur
92	50	42	-	-	-	564	328	236	Bardahia
4	1	3	-	-	-	56	34	22	Parsurampur Urf
255	133	122	-	-	-	816	504	312	Sekhpura
-	-	-	-	-	-	53	34	19	Jafraha
21	10	11	-	-	-	318	193	125	Hasanpur
-	-	-	7	-	7	176	93	83	Dumduma Juzwi Arazi
-	-	-	-	-	-	155	76	79	Dumduma
-	-	-	-----Un-inhabited-----			-	-	-	Almanpur
-	-	-	-----Un-inhabited-----			-	-	-	Chak Rasul
164	93	71	-	-	-	316	181	135	Alahdadpur
466	242	224	-	-	-	297	173	124	Chak Ruhela
-	-	-	-	-	-	67	46	21	Narayanpur
577	291	286	28	12	16	3,341	1,878	1,463	Ibrahimpur
220	127	93	-	-	-	525	297	228	Habibulla Chak
47	28	19	-	-	-	594	361	233	Daudnagar
106	64	42	-	-	-	841	495	346	Nandlalpur
240	129	111	-	-	-	1,510	875	635	Habibpur
400	208	192	-	-	-	264	175	89	Arthauli
70	35	35	-	-	-	613	390	223	Musud Chak Nawada
197	93	104	-	-	-	1,330	775	555	Chak Shakur
2,037	1,050	987	4	3	1	6,633	3,964	2,669	Mohamadpur Manoradh
500	248	252	-	-	-	1,770	1,010	760	Parmanandpur
129	66	63	-	-	-	134	93	41	Basarh
352	189	163	-	-	-	167	110	57	Chak Ramdas
200	108	92	-	-	-	421	243	178	Harpur Basant
-	-	-	-	-	-	60	31	29	Basra urf Chak Ramdat
55	29	26	1	-	1	274	149	125	Benipur
77	35	42	-	-	-	1,275	734	541	Jhansi Chhapra
324	157	167	-	-	-	790	423	367	Kamman Chhapra
278	145	133	-	-	-	270	152	118	Rohna
-	-	-	-	-	-	-	-	-	Fatehpur
-	-	-	-	-	-	-	-	-	Chakia Urf Chak Abdul Karim

VILLAGE PRIMARY
C D Block -

Location code number	Name of Village	Illiterates			Total workers			Main workers		
		Persons	Males	Females	Persons	Males	Females	Persons	Males	Females
1	2	20	21	22	23	24	25	26	27	28
0256	Vaishali (Total)	83,697	37,002	46,695	58,973	46,775	12,198	36,872	31,771	5,101
0256	Vaishali (Rural)	83,697	37,002	46,695	58,973	46,775	12,198	36,872	31,771	5,101
0256	Vaishali (Urban)	-	-	-	-	-	-	-	-	-
RURAL										
234576	ChakPitamber	510	255	255	333	256	77	194	184	10
234577	Simra	913	392	521	511	480	31	333	315	18
234578	Phular	1,667	744	923	947	826	121	376	347	29
234579	Mansurpur	931	433	498	626	580	46	490	459	31
Chakna Maruf Chak										
234580	Nathua	208	90	118	70	47	23	68	46	22
234581	Chak Mansur	503	206	297	439	357	82	276	230	46
234582	Kutubpur Bangri	1,071	483	588	693	525	168	377	344	33
234583	Makhdum purshekh	151	60	91	95	92	3	90	87	3
Husainpur										
234584	UrfJaharnathpurBhela	590	278	312	310	267	43	254	222	32
234585	Makhdumpur	42	16	26	17	17	-	13	13	-
234586	Chak Alahbad	2,024	846	1,178	1,734	1,216	518	928	787	141
234587	Alahbadpur	1,525	705	820	929	719	210	709	557	152
234588	Bariarpur	162	69	93	125	91	34	57	56	1
234589	Salempur	1,949	884	1,065	1,215	969	246	543	504	39
234590	Abdullahpur	-----Un-inhabited-----								
234591	Abdullahpur	43	15	28	21	19	2	-	-	-
234592	Rampur Milki	224	104	120	92	89	3	77	76	1
234593	Rukunpur Urt Gobindpur	25	10	15	14	14	-	3	3	-
234594	Rukunpur	189	66	123	99	91	8	3	2	1
234595	Madhopur	15	6	9	13	13	-	1	1	-
234596	Bhagwanpur	3,286	1,471	1,815	2,337	1,851	486	1,395	1,242	153
234597	Bardahia	167	78	89	99	90	9	88	84	4
Parsurampur Urf										
234598	Sekhpura	385	170	215	241	219	22	80	76	4
234599	Jafraha	124	58	66	48	45	3	45	42	3
234600	Hasanpur	689	288	401	432	365	67	230	176	54
234601	Dumduma Juzwi Arazi	41	15	26	26	26	-	-	-	-
234602	Dumduma	228	92	136	152	150	2	4	3	1
234603	Almanpur	160	64	96	61	49	12	17	15	2
234604	Chak Rasul	38	18	20	58	44	14	41	33	8
234605	Alahdadpur	-----Un-inhabited-----								
234606	Chak Ruhela	-----Un-inhabited-----								
234607	Narayanpur	186	89	97	116	109	7	108	101	7
234608	Ibrahimpur	216	97	119	111	109	2	76	75	1
234609	Habibulla Chak	176	78	98	55	55	-	15	15	-
234610	Daudnagar	2,455	1,064	1,391	1,535	1,301	234	1,249	1,115	134
234611	Nandalpur	389	192	197	236	202	34	104	101	3
234612	Habibpur	351	120	231	437	279	158	77	73	4
234613	Arthauli	656	308	348	429	367	62	241	213	28
234614	Musud Chak Nawada	884	342	542	752	595	157	428	387	41
234615	Chak Shakur	323	129	194	293	152	141	163	118	45
234616	Mohamadpur Manoradh	516	204	312	163	155	8	70	69	1
234617	Parmanandpur	1,134	539	595	634	596	38	353	335	18
234618	Basarh	7,451	3,325	4,126	5,730	3,920	1,810	2,547	1,873	674
234619	Chak Ramdas	1,190	548	642	1,254	830	424	820	556	264
234620	Harpur Basant	500	261	239	287	160	127	190	157	33
234621	Basra urf Chak Ramdat	371	174	197	143	135	8	7	6	1
234622	Benipur	578	264	314	270	238	32	176	173	3
234623	Jhansi Chhapra	53	26	27	34	33	1	1	-	1
234624	Kamman Chhapra	192	83	109	107	100	7	53	50	3
234625	Rohna	605	245	360	492	472	20	405	390	15
234626	Fatehpur	397	166	231	355	294	61	145	140	5
234627	Chakia Urf Chak Abdul Karim	403	194	209	183	177	6	178	172	6

PRIMARY CENSUS ABSTRACT

CENSUS ABSTRACT
Vaishali

Industrial category of main workers													Name of Village
Cultivators			Agricultural labourers			Household industry workers			Other workers				
Persons	Males	Females	Persons	Males	Females	Persons	Males	Females	Persons	Males	Females		
29	30	31	32	33	34	35	36	37	38	39	40		
13,809	12,327	1,482	15,530	13,299	2,231	874	455	419	6,659	5,690	969	Vaishali (Total)	
13,809	12,327	1,482	15,530	13,299	2,231	874	455	419	6,659	5,690	969	Vaishali (Rural)	
-	-	-	-	-	-	-	-	-	-	-	-	Vaishali (Urban)	
RURAL													
132	131	1	20	17	3	7	6	1	35	30	5	ChakPitamber	
23	23	-	201	193	8	13	13	-	96	86	10	Simra	
216	205	11	19	17	2	8	8	-	133	117	16	Phular	
309	294	15	79	77	2	2	2	-	100	86	14	Mansurpur	
3	-	3	52	35	17	-	-	-	13	11	2	Chakna Maruf Chak Nathua	
58	45	13	150	129	21	5	3	2	63	53	10	Chak Mansur	
63	58	5	173	151	22	3	3	-	138	132	6	Kutubpur Bangri	
44	44	-	30	28	2	-	-	-	16	15	1	Makhдум purshekh Husainpur	
96	72	24	86	81	5	-	-	-	72	69	3	UrfJaharnathpurBhela	
11	11	-	-	-	-	-	-	-	2	2	-	Makhdumpur	
298	278	20	419	326	93	35	33	2	176	150	26	Chak Alahbad	
161	125	36	413	310	103	9	7	2	126	115	11	Alahbadpur	
17	16	1	11	11	-	1	1	-	28	28	-	Bariarpur	
178	169	9	208	188	20	15	14	1	142	133	9	Salempur	
-----Un-inhabited-----													
-	-	-	-	-	-	-	-	-	-	-	-	Abdullahpur	
1	1	-	76	75	1	-	-	-	-	-	-	Rampur Milki	
1	1	-	-	-	-	-	-	-	2	2	-	Rukunpur Urt Gobindpur	
-	-	-	-	-	-	-	-	-	3	2	1	Rukunpur	
1	1	-	-	-	-	-	-	-	-	-	-	Madhopur	
495	472	23	630	521	109	13	11	2	257	238	19	Bhagwanpur	
3	3	-	10	10	-	4	3	1	71	68	3	Bardahia	
2	2	-	3	3	-	7	6	1	68	65	3	Parsurampur Urf Sekhpura	
3	2	1	35	34	1	5	5	-	2	1	1	Jafraha	
150	106	44	64	56	8	-	-	-	16	14	2	Hasanpur	
-	-	-	-	-	-	-	-	-	-	-	-	Dumduma Juzwi Arazi	
1	-	1	-	-	-	-	-	-	3	3	-	Dumduma	
1	1	-	12	12	-	-	-	-	4	2	2	Almanpur	
23	21	2	8	3	5	-	-	-	10	9	1	Chak Rasul	
-----Un-inhabited-----													
-----Un-inhabited-----													
12	12	-	45	42	3	-	-	-	51	47	4	Narayanpur	
13	12	1	11	11	-	-	-	-	52	52	-	Ibrahimpur	
1	1	-	5	5	-	-	-	-	9	9	-	Habibulla Chak	
167	156	11	541	457	84	42	40	2	499	462	37	Daudnagar	
17	17	-	20	19	1	-	-	-	67	65	2	Nandlalpur	
10	8	2	60	58	2	3	3	-	4	4	-	Habibpur	
153	144	9	42	31	11	2	2	-	44	36	8	Arthauli	
82	78	4	213	196	17	6	5	1	127	108	19	Musud Chak Nawada	
1	1	-	157	113	44	-	-	-	5	4	1	Chak Shakur	
54	54	-	2	2	-	1	1	-	13	12	1	Mohamadpur Manoradh	
125	121	4	202	196	6	5	5	-	21	13	8	Parmanandpur	
961	686	275	992	725	267	67	40	27	527	422	105	Basarh	
153	134	19	406	355	51	189	15	174	72	52	20	Chak Ramdas	
4	2	2	183	154	29	-	-	-	3	1	2	Harpur Basant	
-	-	-	2	2	-	-	-	-	5	4	1	Basra urf Chak Ramdat	
58	57	1	89	88	1	1	1	-	28	27	1	Benipur	
-	-	-	1	-	1	-	-	-	-	-	-	Jhansi Chhapra	
11	11	-	2	2	-	4	4	-	36	33	3	Kamman Chhapra	
276	265	11	89	87	2	1	1	-	39	37	2	Rohna	
35	34	1	99	98	1	-	-	-	11	8	3	Fatehpur	
7	6	1	169	164	5	-	-	-	2	2	-	Chakia Urf Chak Abdul Karim	

VILLAGE PRIMARY
C D Block -

Location code number	Name of Village	Industrial category								
		Marginal workers			Cultivators			Agricultural labourers		
		Persons	Males	Females	Persons	Males	Females	Persons	Males	Females
1	2	41	42	43	44	45	46	47	48	49
0256	Vaishali (Total)	22,101	15,004	7,097	3,061	2,325	736	14,915	10,006	4,909
0256	Vaishali (Rural)	22,101	15,004	7,097	3,061	2,325	736	14,915	10,006	4,909
0256	Vaishali (Urban)	-	-	-	-	-	-	-	-	-
RURAL										
234576	ChakPitamber	139	72	67	5	1	4	130	67	63
234577	Simra	178	165	13	88	86	2	83	73	10
234578	Phular	571	479	92	57	45	12	417	353	64
234579	Mansurpur	136	121	15	6	2	4	104	96	8
Chakna Maruf Chak										
234580	Nathua	2	1	1	-	-	-	1	-	1
234581	Chak Mansur	163	127	36	21	16	5	134	105	29
234582	Kutubpur Bangri	316	181	135	13	10	3	274	142	132
234583	Makhдум purshekh	5	5	-	-	-	-	3	3	-
Husainpur										
234584	UrfJaharnathpurBhela	56	45	11	1	1	-	51	41	10
234585	Makhdumpur	4	4	-	-	-	-	4	4	-
234586	Chak Alahbad	806	429	377	176	118	58	543	241	302
234587	Alahbadpur	220	162	58	10	5	5	185	139	46
234588	Bariarpur	68	35	33	5	1	4	59	30	29
234589	Salempur	672	465	207	114	48	66	370	300	70
234590	Abdullahpur	-----Un-inhabited-----								
234591	Abdullahpur	21	19	2	2	2	-	8	7	1
234592	Rampur Milki	15	13	2	1	-	1	11	11	-
234593	Rukunpur Urt Gobindpur	11	11	-	2	2	-	5	5	-
234594	Rukunpur	96	89	7	5	5	-	40	38	2
234595	Madhopur	12	12	-	6	6	-	6	6	-
234596	Bhagwanpur	942	609	333	80	66	14	381	245	136
234597	Bardahia	11	6	5	1	1	-	2	2	-
Parsurampur Urf										
234598	Sekhpura	161	143	18	27	27	-	112	98	14
234599	Jafraha	3	3	-	-	-	-	2	2	-
234600	Hasanpur	202	189	13	33	30	3	161	155	6
234601	Dumduma Juzwi Arazi	26	26	-	-	-	-	22	22	-
234602	Dumduma	148	147	1	-	-	-	132	131	1
234603	Almanpur	44	34	10	8	6	2	18	18	-
234604	Chak Rasul	17	11	6	4	3	1	2	2	-
234605	Alahdadpur	-----Un-inhabited-----								
234606	Chak Ruhela	-----Un-inhabited-----								
234607	Narayanpur	8	8	-	-	-	-	4	4	-
234608	Ibrahimpur	35	34	1	9	9	-	24	23	1
234609	Habibulla Chak	40	40	-	3	3	-	30	30	-
234610	Daudnagar	286	186	100	53	42	11	171	99	72
234611	Nandalpur	132	101	31	25	25	-	89	58	31
234612	Habibpur	360	206	154	86	63	23	224	109	115
234613	Arthauli	188	154	34	8	5	3	95	73	22
234614	Musud Chak Nawada	324	208	116	16	10	6	272	175	97
234615	Chak Shakur	130	34	96	1	-	1	126	31	95
234616	Mohamadpur Manoradh	93	86	7	6	5	1	71	66	5
234617	Parmanandpur	281	261	20	4	4	-	269	252	17
234618	Basarh	3,183	2,047	1,136	394	277	117	2,364	1,530	834
234619	Chak Ramdas	434	274	160	5	3	2	372	250	122
234620	Harpur Basant	97	3	94	-	-	-	6	3	3
234621	Basra urf Chak Ramdat	136	129	7	1	1	-	133	126	7
234622	Benipur	94	65	29	5	5	-	80	52	28
234623	Jhansi Chhapra	33	33	-	1	1	-	32	32	-
234624	Kamman Chhapra	54	50	4	9	9	-	31	27	4
234625	Rohna	87	82	5	34	34	-	16	15	1
234626	Fatehpur	210	154	56	7	4	3	183	135	48
Chakia Urf Chak Abdul										
234627	Karim	5	5	-	1	1	-	4	4	-

PRIMARY CENSUS ABSTRACT

CENSUS ABSTRACT
Vaishali

of marginal workers

Household industry workers			Other workers			Non-workers			Name of Village	Location code number
Persons	Males	Females	Persons	Males	Females	Persons	Males	Females		
50	51	52	53	54	55	56	57	58	2	1
816	392	424	3,309	2,281	1,028	128,513	51,666	76,847	Vaishali (Total)	0256
816	392	424	3,309	2,281	1,028	128,513	51,666	76,847	Vaishali (Rural)	0256
-	-	-	-	-	-	-	-	-	Vaishali (Urban)	0256
RURAL										
1	1	-	3	3	-	859	372	487	ChakPitamber	234576
1	1	-	6	5	1	1,425	538	887	Simra	234577
35	34	1	62	47	15	2,771	1,111	1,660	Phular	234578
5	5	-	21	18	3	1,708	659	1,049	Mansurpur	234579
-	-	-	1	1	-	445	233	212	Chakna Maruf Chak	
-	-	-	8	6	2	903	335	568	Nathua	234580
2	2	-	27	27	-	1,324	534	790	Chak Mansur	234581
-	-	-	2	2	-	276	92	184	Kutubpur Bangri	234582
-	-	-	4	3	1	748	312	436	Makhdumpur	234583
-	-	-	-	-	-	54	19	35	Husainpur	
27	18	9	60	52	8	3,157	1,327	1,830	UrfJaharnathpurBhela	234584
4	2	2	21	16	5	2,221	927	1,294	Makhdumpur	234585
-	-	-	4	4	-	230	93	137	Chak Alahbad	234586
99	34	65	89	83	6	2,408	978	1,430	Alahbadpur	234587
-	-	-	-----Un-inhabited-----						Bariarpur	234588
-	-	-	11	10	1	59	21	38	Salempur	234589
1	1	-	2	1	1	224	71	153	Abdullahpur	234590
-	-	-	4	4	-	51	21	30	Rampur Milki	234591
1	-	1	50	46	4	290	105	185	Rukunpur Urt Gobindpur	234592
-	-	-	-	-	-	39	13	26	Rukunpur	234593
82	21	61	399	277	122	4,938	1,997	2,941	Madhopur	234594
1	1	-	7	2	5	267	105	162	Bhagwanpur	234595
2	1	1	20	17	3	708	279	429	Bardahia	234596
1	1	-	-	-	-	132	47	85	Parsurampur Urf	
-	-	-	8	4	4	1,073	427	646	Sekhpura	234597
-	-	-	4	4	-	68	23	45	Jafraha	234598
-	-	-	16	16	-	394	135	259	Hasanpur	234600
5	1	4	13	9	4	275	108	167	Dumduma Juzwi Arazi	234601
-	-	-	11	6	5	135	50	85	Dumduma	234602
-	-	-	-----Un-inhabited-----						Almanpur	234603
-	-	-	-----Un-inhabited-----						Chak Rasul	234604
-	-	-	-----Un-inhabited-----						Alahdadpur	234605
1	1	-	3	3	-	386	161	225	Chak Ruhela	234606
-	-	-	2	2	-	402	161	241	Narayanpur	234607
-	-	-	7	7	-	188	69	119	Ibrahimpur	234608
1	1	-	61	44	17	4,261	1,641	2,620	Habibulla Chak	234609
3	3	-	15	15	-	678	287	391	Daudnagar	234610
11	4	7	39	30	9	508	202	306	Nandalpur	234611
13	12	1	72	64	8	1,068	436	632	Habibpur	234612
6	5	1	30	18	12	1,642	622	1,020	Arthauli	234613
-	-	-	3	3	-	294	152	142	Musud Chak Nawada	234614
-	-	-	16	15	1	966	439	527	Chak Shakur	234615
-	-	-	8	5	3	1,830	718	1,112	Mohamadpur Manoradh	234616
124	74	50	301	166	135	8,354	3,369	4,985	Parmnandpur	234617
9	2	7	48	19	29	1,706	728	978	Basarh	234618
7	-	7	84	-	84	347	194	153	Chak Ramdas	234619
-	-	-	2	2	-	395	149	246	Harpur Basant	234620
1	1	-	8	7	1	729	269	460	Basra urf Chak Ramdat	234621
-	-	-	-	-	-	79	24	55	Benipur	234622
4	4	-	10	10	-	359	132	227	Jhansi Chhapra	234623
3	3	-	34	30	4	1,388	507	881	Kamman Chhapra	234624
9	6	3	11	9	2	832	295	537	Rohna	234625
-	-	-	-	-	-	490	169	321	Fatehpur	234626
-	-	-	-	-	-	490	169	321	Chakia Urf Chak Abdul Karim	234627

VILLAGE PRIMARY
C D Block -

Location code number	Name of Village	Area of Village in hectares	Number of households	Total population (including institutional and houseless population)			Population in the age-group 0-6		
				Persons	Males	Females	Persons	Males	Females
1	2	3	4	5	6	7	8	9	10
234628	Bhagwatpur	336.00	784	4,387	2,296	2,091	725	367	358
234629	Jatkauli	604.00	1,206	6,169	3,237	2,932	1,065	543	522
234630	Dharampur	277.00	637	3,002	1,508	1,494	556	304	252
234631	Chintamanpur	284.00	673	3,821	2,002	1,819	605	309	296
234632	Madarna Urf Gopinathpur	483.00	1,425	7,973	4,277	3,696	1,257	659	598
234633	Manikpur Urf Hulaspur	97.00	332	1,611	839	772	288	148	140
234634	Sohai	123.00	443	2,417	1,297	1,120	420	223	197
234635	Rahimpur	223.00	575	3,428	1,886	1,542	579	324	255
234636	Mobarkpur	42.00	68	342	198	144	54	32	22
234637	Khajauta	100.00	260	1,547	852	695	298	171	127
234638	Khargaulia	80.00	227	1,168	620	548	209	106	103
234639	Manpura	105.00	255	1,354	701	653	196	109	87
234640	khijirpur	79.00	260	1,659	884	775	286	152	134
234641	Barkurwa	12.00	33	189	84	105	42	17	25
234642	Keshopur	81.00	207	1,161	627	534	207	114	93
234643	Munimchak	7.00	6	25	14	11	3	1	2
234644	Shahjahanpur	92.00	280	1,490	772	718	221	125	96
234645	Kishunpura	73.00	162	1,043	564	479	152	75	77
234646	RaghunathPattiUrfRamn athpatti	29.00	94	527	278	249	102	58	44
234647	Madhopur Kutubpur Chak Farid	46.00	217	1,267	649	618	220	114	106
234648	Hamidpur	39.00	165	953	494	459	201	106	95
234649	Rampur Jurawan	76.00	233	1,287	651	636	205	103	102
234650	Mohammadpur	126.00	245	1,563	820	743	247	137	110
234651	Raepura	76.00	127	775	398	377	158	81	77
234652	Mohiuddinpur	77.00	298	1,476	785	691	274	140	134
234653	Daria Chak	26.00	35	197	100	97	20	10	10
234654	Abhua Chak Daria Janubi Urf	95.00	286	1,390	741	649	234	129	105
234655	Daria	20.00	39	211	112	99	28	16	12
234656	Parmanandpur	34.00	126	695	371	324	128	60	68
234657	Paharpur	36.00	157	903	473	430	176	88	88
234658	Kamtauliaurf Harpur Gopi	132.00	423	2,398	1,226	1,172	427	206	221
234659	Rasul Chak	39.00	53	253	131	122	45	20	25
234660	Raghupur Urf Husainpur Ragho	51.00	140	760	398	362	167	89	78
234661	Chak Enayat	14.00	77	363	210	153	56	34	22
234662	Prasidh Nagar	60.00	207	1,174	624	550	186	94	92
234663	Bajinathpur	72.00	116	539	283	256	93	50	43
234664	Husaina Ragho	303.00	601	3,054	1,587	1,467	470	245	225
234665	Amritpur	166.00	723	3,792	2,021	1,771	651	336	315
234666	Bailka	112.00	353	1,979	990	989	341	160	181
234667	Pachpaika Harpur Naugir Urf	105.00	276	1,508	785	723	257	137	120
234668	Mahamadpur	75.00	122	603	312	291	97	53	44
234669	Abul Hasanpur	422.00	1,069	5,362	2,873	2,489	804	433	371
234670	Chak Kutubpur	45.00	199	1,014	552	462	149	85	64
234671	Chak Habib	36.00	159	979	530	449	113	65	48
234672	Gopalpur	99.00	165	779	415	364	122	65	57
234673	Chakjohari Urf Jhiktala	15.00	19	87	44	43	15	8	7
234674	Bakhri Chak	47.00	95	451	248	203	62	38	24
234675	Madhopur Ram	108.00	323	1,579	824	755	297	164	133
234676	Madhopur Ram Mataia Urf Saidpur	97.00	175	905	474	431	162	78	84
234677	Mathai	240.00	762	3,606	1,903	1,703	511	268	243
234678	Bishunpur Patty	70.00	265	1,536	789	747	228	121	107

PRIMARY CENSUS ABSTRACT

CENSUS ABSTRACT

Vaishali

Scheduled Castes population			Scheduled Tribes population			Literates			Name of Village
Persons	Males	Females	Persons	Males	Females	Persons	Males	Females	
11	12	13	14	15	16	17	18	19	2
344	188	156	198	104	94	2,365	1,461	904	Bhagwatpur
1,515	808	707	1	1	-	3,029	1,784	1,245	Jatkauli
688	345	343	1	-	1	1,452	844	608	Dharampur
970	491	479	-	-	-	2,314	1,344	970	Chintamanpur
885	472	413	-	-	-	4,956	2,960	1,996	Madama Urf Gopinathpur
502	262	240	2	2	-	926	538	388	Manikpur Urf Hulaspur
742	395	347	-	-	-	1,166	711	455	Sohai
395	212	183	-	-	-	1,841	1,156	685	Rahimpur
-	-	-	-	-	-	220	134	86	Mobarkpur
-	-	-	-	-	-	696	454	242	Khajauta
14	7	7	-	-	-	636	400	236	Khargaulia
235	123	112	-	-	-	621	406	215	Manpura
468	262	206	10	4	6	826	527	299	khijirpur
14	7	7	-	-	-	124	61	63	Barkurwa
271	136	135	-	-	-	567	355	212	Keshopur
17	11	6	-	-	-	19	12	7	Munimchak
334	165	169	3	2	1	910	524	386	Shahjahanpur
239	121	118	1	-	1	568	361	207	Kishunpura
-	-	-	-	-	-	243	147	96	RaghunathPattiUrfRamn athpatti
422	209	213	1	1	-	648	383	265	Madhopur Kutubpur Chak Farid
333	170	163	-	-	-	492	291	201	Hamidpur
-	-	-	-	-	-	799	462	337	Rampur Jurawan
245	126	119	-	-	-	980	549	431	Mohammadpur
101	47	54	-	-	-	444	252	192	Raepura
493	267	226	2	1	1	743	442	301	Mohiuddinpur
-	-	-	-	-	-	151	85	66	Daria Chak
424	218	206	1	1	-	801	468	333	Abhua Chak Daria Janubi Urf
61	31	30	-	-	-	162	88	74	Daria
211	118	93	1	1	-	466	267	199	Parmanandpur
453	236	217	-	-	-	443	265	178	Paharpur
908	463	445	-	-	-	1,326	772	554	Kamtauliaurf Harpur Gopi
-	-	-	-	-	-	172	98	74	Rasul Chak
443	233	210	-	-	-	321	184	137	Raghupur Urf Husainpur Ragho
74	44	30	1	1	-	228	144	84	Chak Enayat
8	4	4	-	-	-	857	503	354	Prasidh Nagar
110	57	53	-	-	-	274	168	106	Bajjnathpur
511	261	250	1	1	-	1,800	1,009	791	Husaina Ragho
981	537	444	1	-	1	1,731	1,052	679	Amritpur
426	211	215	-	-	-	1,076	638	438	Bailka
399	216	183	-	-	-	986	556	430	Pachpaika
411	201	210	-	-	-	309	168	141	Harpur Naugir Urf Mahamadpur
736	398	338	4	2	2	3,794	2,194	1,600	Abul Hasanpur
48	22	26	-	-	-	589	364	225	Chak Kutubpur
148	77	71	3	2	1	611	371	240	Chak Habib
293	159	134	-	-	-	381	223	158	Gopalpur
32	18	14	-	-	-	52	32	20	Chakjohari Urf Jhiktala
65	35	30	-	-	-	298	171	127	Bakhri Chak
313	153	160	-	-	-	840	484	356	Madhopur Ram
302	145	157	-	-	-	491	294	197	Madhopur Ram Mataia Urf Saidpur
555	290	265	-	-	-	2,199	1,325	874	Mathai
86	43	43	-	-	-	886	512	374	Bishunpur Patty

**VILLAGE PRIMARY
C D Block -**

Location code number	Name of Village	Illiterates			Total workers			Main workers		
		Persons	Males	Females	Persons	Males	Females	Persons	Males	Females
		20	21	22	23	24	25	26	27	28
234628	Bhagwatpur	2,022	835	1,187	1,316	1,070	246	1,017	824	193
234629	Jatkauli	3,140	1,453	1,687	1,972	1,581	391	1,626	1,365	261
234630	Dharampur	1,550	664	886	1,004	668	336	781	591	190
234631	Chintamanpur	1,507	658	849	1,211	963	248	222	181	41
	Madarna Urf									
234632	Gopinathpur	3,017	1,317	1,700	2,307	2,008	299	1,814	1,669	145
234633	Manikpur Urf Hulaspur	685	301	384	467	431	36	379	366	13
234634	Sohai	1,251	586	665	730	597	133	505	454	51
234635	Rahimpur	1,587	730	857	1,233	902	331	670	563	107
234636	Mobarkpur	122	64	58	92	79	13	14	8	6
234637	Khajauta	851	398	453	460	348	112	74	59	15
234638	Khargaulia	532	220	312	429	287	142	345	217	128
234639	Manpura	733	295	438	641	388	253	394	326	68
234640	khijirpur	833	357	476	624	411	213	360	219	141
234641	Barkurwa	65	23	42	105	45	60	105	45	60
234642	Keshopur	594	272	322	467	322	145	348	268	80
234643	Munimchak	6	2	4	7	7	-	4	4	-
234644	Shahjahanpur	580	248	332	507	363	144	424	296	128
234645	Kishunpura	475	203	272	272	258	14	166	160	6
	RaghunathPattiUrfRamn									
234646	athpatti	284	131	153	136	132	4	14	10	4
	Madhopur Kutubpur									
234647	Chak Farid	619	266	353	335	308	27	134	126	8
234648	Hamidpur	461	203	258	266	226	40	186	179	7
234649	Rampur Jurawan	488	189	299	636	339	297	342	175	167
234650	Mohammadpur	583	271	312	548	404	144	299	251	48
234651	Raepura	331	146	185	287	203	84	195	185	10
234652	Mohiuddinpur	733	343	390	388	379	9	277	271	6
234653	Daria Chak	46	15	31	63	59	4	63	59	4
234654	Abhua	589	273	316	391	376	15	365	358	7
	Chak Daria Janubi Urf									
234655	Daria	49	24	25	64	64	-	64	64	-
234656	Parmanandpur	229	104	125	164	158	6	143	141	2
234657	Paharpur	460	208	252	201	186	15	193	180	13
	Kamtauliaurf Harpur									
234658	Gopi	1,072	454	618	627	548	79	373	348	25
234659	Rasul Chak	81	33	48	91	72	19	19	17	2
	Raghupur Urf Husainpur									
234660	Ragho	439	214	225	279	138	141	34	22	12
234661	Chak Enayat	135	66	69	123	92	31	3	2	1
234662	Prasidh Nagar	317	121	196	332	317	15	185	175	10
234663	Bajjnathpur	265	115	150	154	127	27	107	102	5
234664	Husaina Ragho	1,254	578	676	933	810	123	358	317	41
234665	Amritpur	2,061	969	1,092	1,054	992	62	931	888	43
234666	Baika	903	352	551	567	394	173	320	308	12
234667	Pachpaika	522	229	293	449	385	64	395	370	25
	Harpur Naugir Urf									
234668	Mahamadpur	294	144	150	175	162	13	162	158	4
234669	Abul Hasanpur	1,568	679	889	1,732	1,371	361	1,307	1,225	82
234670	Chak Kutubpur	425	188	237	302	252	50	267	237	30
234671	Chak Habib	368	159	209	237	224	13	228	220	8
234672	Gopalpur	398	192	206	221	196	25	172	155	17
234673	Chakjohari Urf Jhiktala	35	12	23	38	15	23	28	10	18
234674	Bakhri Chak	153	77	76	135	123	12	78	69	9
234675	Madhopur Ram	739	340	399	580	413	167	249	234	15
234676	Madhopur Ram	414	180	234	225	221	4	224	220	4
	Mataia Urf Saidpur									
234677	Mathai	1,407	578	829	1,055	893	162	855	759	96
234678	Bishunpur Patty	650	277	373	378	355	23	350	335	15

PRIMARY CENSUS ABSTRACT

CENSUS ABSTRACT
Vaishali

Industrial category of main workers													Name of Village
Cultivators			Agricultural labourers			Household industry workers			Other workers				
Persons	Males	Females	Persons	Males	Females	Persons	Males	Females	Persons	Males	Females		
29	30	31	32	33	34	35	36	37	38	39	40		
534	398	136	294	259	35	11	7	4	178	160	18	Bhagwatpur	
597	569	28	830	627	203	11	9	2	188	160	28	Jatkauli	
221	177	44	393	276	117	5	4	1	162	134	28	Dharampur	
89	85	4	50	29	21	11	10	1	72	57	15	Chintamanpur	
958	876	82	481	450	31	16	15	1	359	328	31	Madarna Urf	
209	204	5	148	144	4	-	-	-	22	18	4	Gopinathpur	
294	283	11	155	143	12	4	1	3	52	27	25	Manikpur Urf Hulaspur	
148	133	15	388	331	57	47	45	2	87	54	33	Sohai	
3	1	2	-	-	-	-	-	-	11	7	4	Rahimpur	
40	35	5	15	9	6	2	1	1	17	14	3	Mobarkpur	
240	129	111	45	32	13	2	2	-	58	54	3	Khajauta	
50	44	6	274	218	56	1	1	-	69	63	6	Khargaulia	
87	44	43	246	153	93	2	1	1	25	21	4	Manpura	
28	10	18	77	35	42	-	-	-	-	-	-	khijirpur	
327	255	72	5	3	2	3	2	1	13	8	5	Barkurwa	
1	1	-	-	-	-	-	-	-	3	3	-	Keshopur	
86	84	2	263	155	108	15	14	1	60	43	17	Munimchak	
37	37	-	93	89	4	8	8	-	28	26	2	Shahjahanpur	
-	-	-	-	-	-	-	-	-	14	10	4	Kishunpura	
38	37	1	16	14	2	1	1	-	79	74	5	RaghunathPattiUrfRamnathpatti	
107	103	4	34	33	1	6	6	-	39	37	2	Madhopur Kutubpur	
53	36	17	59	44	15	122	7	115	108	88	20	Chak Farid	
51	46	5	241	199	42	-	-	-	7	6	1	Hamidpur	
86	86	-	48	46	2	-	-	-	61	53	8	Rampur Jurawan	
32	31	1	204	203	1	2	1	1	39	36	3	Mohammadpur	
-	-	-	58	55	3	-	-	-	5	4	1	Raepura	
93	93	-	267	262	5	-	-	-	5	3	2	Mohiuddinpur	
-	-	-	62	62	-	-	-	-	2	2	-	Daria Chak	
87	86	1	27	26	1	15	15	-	14	14	-	Abhua	
27	27	-	142	131	11	-	-	-	24	22	2	Chak Daria Janubi Urf Daria	
119	115	4	186	182	4	1	1	-	67	50	17	Parmanandpur	
16	14	2	3	3	-	-	-	-	-	-	-	Paharpur	
5	4	1	-	-	-	2	1	1	27	17	10	Kamtauliaurf Harpur	
2	1	1	1	1	-	-	-	-	-	-	-	Gopi	
114	111	3	2	1	1	-	-	-	69	63	6	Rasul Chak	
29	28	1	66	63	3	-	-	-	12	11	1	Raghupur Urf Husainpur	
219	208	11	29	23	6	4	3	1	106	83	23	Ragho	
229	218	11	560	541	19	8	7	1	134	122	12	Chak Enayat	
217	214	3	57	53	4	6	6	-	40	35	5	Prasidh Nagar	
158	158	-	133	112	21	9	9	-	95	91	4	Bajinathpur	
45	45	-	112	110	2	-	-	-	5	3	2	Husaina Ragho	
378	361	17	794	759	35	8	6	2	127	99	28	Amritpur	
45	42	3	134	111	23	-	-	-	88	84	4	Chak Kutubpur	
33	32	1	192	185	7	-	-	-	3	3	-	Chak Habib	
6	5	1	152	139	13	2	2	-	12	9	3	Gopalpur	
3	2	1	8	7	1	-	-	-	17	1	16	Chakjohari Urf Jhiktala	
58	57	1	8	7	1	-	-	-	12	5	7	Bakhri Chak	
122	113	9	81	77	4	-	-	-	46	44	2	Madhopur Ram	
80	79	1	126	123	3	-	-	-	18	18	-	Madhopur Ram	
494	449	45	299	259	40	4	4	-	58	47	11	Mataia Urf Saidpur	
211	206	5	49	43	6	-	-	-	90	86	4	Mathai	
												Bishunpur Patty	

**VILLAGE PRIMARY
C D Block -**

Location code number	Name of Village	Industrial category								
		Marginal workers			Cultivators			Agricultural labourers		
		Persons	Males	Females	Persons	Males	Females	Persons	Males	Females
1	2	41	42	43	44	45	46	47	48	49
234628	Bhagwatpur	299	246	53	41	27	14	187	164	23
234629	Jatkauli	346	216	130	31	16	15	204	117	87
234630	Dharampur	223	77	146	1	1	-	150	24	126
234631	Chintamanpur	989	782	207	92	86	6	754	609	145
	Madarna Urf									
234632	Gopinathpur	493	339	154	69	39	30	323	217	106
234633	Manikpur Urf Hulaspur	88	65	23	33	27	6	46	30	16
234634	Sohai	225	143	82	41	39	2	159	88	71
234635	Rahimpur	563	339	224	79	77	2	374	209	165
234636	Mobarkpur	78	71	7	73	68	5	2	1	1
234637	Khajauta	386	289	97	83	78	5	261	177	84
234638	Khargaulia	84	70	14	15	9	6	12	6	6
234639	Manpura	247	62	185	39	30	9	186	18	168
234640	khijirpur	264	192	72	18	15	3	222	160	62
234641	Barkurwa	-	-	-	-	-	-	-	-	-
234642	Keshopur	119	54	65	62	8	54	54	43	11
234643	Munimchak	3	3	-	-	-	-	2	2	-
234644	Shahjahanpur	83	67	16	24	18	6	42	36	6
234645	Kishunpura	106	98	8	8	7	1	39	37	2
	RaghunathPattiUrfRamn									
234646	athpatti	122	122	-	106	106	-	13	13	-
	Madhopur Kutubpur									
234647	Chak Farid	201	182	19	32	30	2	163	146	17
234648	Hamidpur	80	47	33	8	3	5	68	41	27
234649	Rampur Jurawan	294	164	130	13	6	7	253	137	116
234650	Mohammadpur	249	153	96	39	34	5	196	113	83
234651	Raepura	92	18	74	63	15	48	27	2	25
234652	Mohiuddinpur	111	108	3	10	10	-	77	75	2
234653	Daria Chak	-	-	-	-	-	-	-	-	-
234654	Abhua	26	18	8	9	9	-	10	8	2
	Chak Daria Janubi Urf									
234655	Daria	-	-	-	-	-	-	-	-	-
234656	Parmanandpur	21	17	4	2	1	1	17	15	2
234657	Paharpur	8	6	2	2	2	-	6	4	2
	Kamtauliaurf Harpur									
234658	Gopi	254	200	54	40	35	5	150	125	25
234659	Rasul Chak	72	55	17	9	6	3	50	44	6
	Raghupur Urf Husainpur									
234660	Ragho	245	116	129	19	7	12	10	8	2
234661	Chak Enayat	120	90	30	10	7	3	105	82	23
234662	Prasidh Nagar	147	142	5	18	18	-	84	80	4
234663	Baijnathpur	47	25	22	2	2	-	42	22	20
234664	Husaina Ragho	575	493	82	117	114	3	352	280	72
234665	Amritpur	123	104	19	15	15	-	76	63	13
234666	Baika	247	86	161	20	7	13	34	16	18
234667	Pachpaika	54	15	39	2	-	2	45	8	37
	Harpur Naugir Urf									
234668	Mahamadpur	13	4	9	4	1	3	4	2	2
234669	Abul Hasanpur	425	146	279	28	24	4	267	38	229
234670	Chak Kutubpur	35	15	20	-	-	-	32	12	20
234671	Chak Habib	9	4	5	7	2	5	2	2	-
234672	Gopalpur	49	41	8	2	2	-	43	35	8
234673	Chakjohari Urf Jhiktala	10	5	5	4	1	3	3	3	-
234674	Bakhri Chak	57	54	3	1	1	-	56	53	3
234675	Madhopur Ram	331	179	152	15	5	10	299	165	134
234676	Madhopur Ram	1	1	-	-	-	-	-	-	-
	Mataia Urf Saidpur									
234677	Mathai	200	134	66	86	68	18	101	62	39
234678	Bishunpur Patty	28	20	8	6	5	1	14	12	2

PRIMARY CENSUS ABSTRACT

CENSUS ABSTRACT
Vaishali

of marginal workers

Household industry workers			Other workers			Non-workers			Name of Village	Location code number
Persons	Males	Females	Persons	Males	Females	Persons	Males	Females		
50	51	52	53	54	55	56	57	58	2	1
5	3	2	66	52	14	3,071	1,226	1,845	Bhagwatpur	234628
2	2	-	109	81	28	4,197	1,656	2,541	Jatkauli	234629
1	1	-	71	51	20	1,998	840	1,158	Dharampur	234630
54	27	27	89	60	29	2,610	1,039	1,571	Chintamanpur	234631
13	8	5	88	75	13	5,666	2,269	3,397	Madarna Urf Gopinathpur	234632
-	-	-	9	8	1	1,144	408	736	Manikpur Urf Hulaspur	234633
5	4	1	20	12	8	1,687	700	987	Sohai	234634
14	3	11	96	50	46	2,195	984	1,211	Rahimpur	234635
1	1	-	2	1	1	250	119	131	Mobarkpur	234636
11	9	2	31	25	6	1,087	504	583	Khajauta	234637
-	-	-	57	55	2	739	333	406	Khargaulia	234638
3	-	3	19	14	5	713	313	400	Manpura	234639
1	1	-	23	16	7	1,035	473	562	khijirpur	234640
-	-	-	-	-	-	84	39	45	Barkurwa	234641
-	-	-	3	3	-	694	305	389	Keshopur	234642
-	-	-	1	1	-	18	7	11	Munimchak	234643
1	1	-	16	12	4	983	409	574	Shahjahanpur	234644
6	4	2	53	50	3	771	306	465	Kishunpura	234645
-	-	-	3	3	-	391	146	245	RaghunathPattiUrfRamn athpatti	234646
3	3	-	3	3	-	932	341	591	Madhopur Kutubpur Chak Farid	234647
1	-	1	3	3	-	687	268	419	Hamidpur	234648
6	2	4	22	19	3	651	312	339	Rampur Jurawan	234649
5	3	2	9	3	6	1,015	416	599	Mohammadpur	234650
1	-	1	1	1	-	488	195	293	Raepura	234651
3	3	-	21	20	1	1,088	406	682	Mohiuddinpur	234652
-	-	-	-	-	-	134	41	93	Daria Chak	234653
-	-	-	7	1	6	999	365	634	Abhua	234654
-	-	-	-	-	-	147	48	99	Chak Daria Janubi Urf Daria	234655
-	-	-	2	1	1	531	213	318	Parmanandpur	234656
-	-	-	-	-	-	702	287	415	Paharpur	234657
-	-	-	64	40	24	1,771	678	1,093	Kamtauliaurf Harpur Gopi	234658
-	-	-	13	5	8	162	59	103	Rasul Chak	234659
1	1	-	215	100	115	481	260	221	Raghupur Urf Husainpur Ragho	234660
-	-	-	5	1	4	240	118	122	Chak Enayat	234661
-	-	-	45	44	1	842	307	535	Prasidh Nagar	234662
1	1	-	2	-	2	385	156	229	Baijnathpur	234663
6	6	-	100	93	7	2,121	777	1,344	Husaina Ragho	234664
5	5	-	27	21	6	2,738	1,029	1,709	Amritpur	234665
151	38	113	42	25	17	1,412	596	816	Bailka	234666
4	4	-	3	3	-	1,059	400	659	Pachpaika	234667
1	-	1	4	1	3	428	150	278	Harpur Naugir Urf Mahamadpur	234668
3	1	2	127	83	44	3,630	1,502	2,128	Abul Hasanpur	234669
-	-	-	3	3	-	712	300	412	Chak Kutubpur	234670
-	-	-	-	-	-	742	306	436	Chak Habib	234671
1	1	-	3	3	-	558	219	339	Gopalpur	234672
-	-	-	3	1	2	49	29	20	Chakjohari Urf Jhiktala	234673
-	-	-	-	-	-	316	125	191	Bakhri Chak	234674
3	3	-	14	6	8	999	411	588	Madhopur Ram	234675
-	-	-	1	1	-	680	253	427	Madhopur Ram	234676
-	-	-	13	4	9	2,551	1,010	1,541	Mataia Urf Saidpur Mathai	234677
-	-	-	8	3	5	1,158	434	724	Bishunpur Patty	234678

VILLAGE PRIMARY
C D Block -

Location code number	Name of Village	Area of Village in hectares	Number of households	Total population (including institutional and houseless population)			Population in the age-group 0-6		
				Persons	Males	Females	Persons	Males	Females
1	2	3	4	5	6	7	8	9	10
234679	Bishunpur Chak Urf Bishunpur	19.00	82	404	216	188	71	45	26
234680	Rampur Horil	83.00	92	521	259	262	92	53	39
234681	Jhiktahia Urf Bishunpur Patti	129.00	445	2,328	1,272	1,056	314	174	140
234682	Chaturbhujpur Haharo Urf	24.00	29	192	102	90	21	10	11
234683	Chaturbhujpur	172.00	416	2,263	1,203	1,060	382	217	165
234684	Chak Daulat	36.00	122	633	345	288	86	43	43
234685	Shampur	127.00	377	1,727	880	847	227	121	106
234686	Hauzpur Urf Khauazpura	144.00	622	3,046	1,593	1,453	433	208	225
234687	Jaganpura	80.00	195	1,175	630	545	176	89	87
234688	Chak Moinuddin Urf Chak Munni	20.00	74	389	203	186	67	32	35
234689	Barhatia	103.00	373	1,947	1,018	929	266	128	138
234690	Tayab Chak	22.00	125	599	326	273	129	70	59
234691	Majhauil	354.00	1,092	6,002	3,167	2,835	1,037	574	463
234692	Chak Rohmat Urf Chak Tahir	11.00	9	72	36	36	8	4	4

PRIMARY CENSUS ABSTRACT

CENSUS ABSTRACT

Vaishali

Scheduled Castes population			Scheduled Tribes population			Literates			Name of Village
Persons	Males	Females	Persons	Males	Females	Persons	Males	Females	
11	12	13	14	15	16	17	18	19	2
									Bishunpur Chak Urf
6	3	3	-	-	-	216	117	99	Bishunpur
56	27	29	-	-	-	334	185	149	Rampur Horil
									Jhiktahia Urf Bishunpur
263	143	120	-	-	-	1,506	942	564	Patti
7	2	5	-	-	-	136	77	59	Chaturbhujpur
									Haharo Urf
656	340	316	-	-	-	1,139	645	494	Chaturbhujpur
76	37	39	-	-	-	316	203	113	Chak Daulat
86	41	45	-	-	-	1,098	642	456	Shampur
									Hauzpur Urf Khauazpura
385	196	189	-	-	-	1,732	1,030	702	Jaganpura
395	215	180	-	-	-	693	413	280	Chak Moinuddin Urf
131	63	68	-	-	-	263	151	112	Chak Munni
255	139	116	1	1	-	1,386	821	565	Barhatia
10	7	3	-	-	-	154	118	36	Tayab Chak
1,020	549	471	-	-	-	3,380	1,993	1,387	Majhauri
									Chak Rohmat Urf Chak
30	14	16	-	-	-	56	31	25	Tahir

VILLAGE PRIMARY
C D Block -

Location code number	Name of Village	Illiterates			Total workers			Main workers		
		Persons	Males	Females	Persons	Males	Females	Persons	Males	Females
1	2	20	21	22	23	24	25	26	27	28
	Bishunpur Chak Urf									
234679	Bishunpur	188	99	89	112	90	22	58	55	3
234680	Rampur Horil	187	74	113	149	131	18	123	116	7
	Jhiktahia Urf Bishunpur									
234681	Patti	822	330	492	681	621	60	382	349	33
234682	Chaturbhujpur	56	25	31	50	48	2	2	2	-
	Haharo Urf									
234683	Chaturbhujpur	1,124	558	566	774	601	173	303	275	28
234684	Chak Daulat	317	142	175	194	157	37	12	8	4
234685	Shampur	629	238	391	475	422	53	397	374	23
	Hauzpur Urf Khauazpura									
234686	Jaganpura	1,314	563	751	804	723	81	771	696	75
234687	Chak Moinuddin Urf	482	217	265	508	306	202	421	276	145
	Chak Munni									
234688	Barhatia	126	52	74	147	118	29	119	107	12
234689	Tayab Chak	561	197	364	678	453	225	620	420	200
234690	Majhauil	445	208	237	193	169	24	188	166	22
234691	Chak Rohmat Urf Chak	2,622	1,174	1,448	1,828	1,472	356	1,196	1,105	91
234692	Tahir	16	5	11	17	16	1	14	14	-

PRIMARY CENSUS ABSTRACT

CENSUS ABSTRACT
Vaishali

Industrial category of main workers													Name of Village
Cultivators			Agricultural labourers			Household industry workers			Other workers				
Persons	Males	Females	Persons	Males	Females	Persons	Males	Females	Persons	Males	Females		
29	30	31	32	33	34	35	36	37	38	39	40		
													Bishunpur Chak Urf Bishunpur
51	48	3	7	7	-	-	-	-	-	-	-	-	Rampur Horil
105	103	2	7	6	1	-	-	-	11	7	4		Jhiktahia Urf Bishunpur Patti
253	247	6	88	75	13	2	1	1	39	26	13		Chaturbhujpur
-	-	-	1	1	-	-	-	-	1	1	-		Haharo Urf
99	97	2	92	88	4	4	4	-	108	86	22		Chaturbhujpur
-	-	-	8	6	2	1	-	1	3	2	1		Chak Daulat
305	298	7	61	58	3	1	1	-	30	17	13		Shampur
382	370	12	307	253	54	7	7	-	75	66	9		Hauzpur Urf Khauazpura
151	117	34	182	137	45	60	2	58	28	20	8		Jaganpura
84	78	6	18	15	3	-	-	-	17	14	3		Chak Moinuddin Urf Chak Munni
343	242	101	103	73	30	10	8	2	164	97	67		Barhatia
7	5	2	157	152	5	5	4	1	19	5	14		Tayab Chak
492	469	23	550	506	44	8	7	1	146	123	23		Majhauri
1	1	-	13	13	-	-	-	-	-	-	-		Chak Rohmat Urf Chak Tahir

**VILLAGE PRIMARY
C D Block -**

Location code number	Name of Village	Industrial category								
		Marginal workers			Cultivators			Agricultural labourers		
		Persons	Males	Females	Persons	Males	Females	Persons	Males	Females
1	2	41	42	43	44	45	46	47	48	49
234679	Bishunpur Chak Urf Bishunpur	54	35	19	8	7	1	45	28	17
234680	Rampur Horil	26	15	11	6	3	3	19	11	8
234681	Jhiktahia Urf Bishunpur Patti	299	272	27	164	159	5	114	106	8
234682	Chaturbhujpur Haharo Urf	48	46	2	1	1	-	44	43	1
234683	Chaturbhujpur	471	326	145	9	9	-	365	261	104
234684	Chak Daulat	182	149	33	-	-	-	179	146	33
234685	Shampur	78	48	30	14	11	3	52	30	22
234686	Hauzpur Urf Khauazpura	33	27	6	8	5	3	15	14	1
234687	Jaganpura	87	30	57	38	19	19	41	10	31
234688	Chak Moinuddin Urf Chak Munni	28	11	17	14	9	5	14	2	12
234689	Barhatia	58	33	25	10	7	3	41	21	20
234690	Tayab Chak	5	3	2	-	-	-	3	2	1
234691	Majhauil	632	367	265	57	32	25	509	296	213
234692	Chak Rohmat Urf Chak Tahir	3	2	1	1	-	1	2	2	-

PRIMARY CENSUS ABSTRACT

CENSUS ABSTRACT
Vaishali

of marginal workers

Household industry workers			Other workers			Non-workers			Name of Village	Location code number
Persons	Males	Females	Persons	Males	Females	Persons	Males	Females		
50	51	52	53	54	55	56	57	58	2	1
-	-	-	1	-	1	292	126	166	Bishunpur Chak Urf	234679
-	-	-	1	1	-	372	128	244	Rampur Horil	234680
2	1	1	19	6	13	1,647	651	996	Jhiktahia Urf Bishunpur Patti	234681
-	-	-	3	2	1	142	54	88	Chaturbhujpur	234682
11	-	11	86	56	30	1,489	602	887	Haharo Urf Chaturbhujpur	234683
3	3	-	-	-	-	439	188	251	Chak Daulat	234684
-	-	-	12	7	5	1,252	458	794	Shampur	234685
-	-	-	10	8	2	2,242	870	1,372	Hauzpur Urf Khauazpura	234686
6	-	6	2	1	1	667	324	343	Jaganpura	234687
-	-	-	-	-	-	242	85	157	Chak Moinuddin Urf Chak Munni	234688
-	-	-	7	5	2	1,269	565	704	Barhatia	234689
1	-	1	1	1	-	406	157	249	Tayab Chak	234690
22	14	8	44	25	19	4,174	1,695	2,479	Majhauri	234691
-	-	-	-	-	-	55	20	35	Chak Rohmat Urf Chak Tahir	234692

VILLAGE PRIMARY
C D Block -

Location code number	Name of Village	Area of Village in hectares	Number of households	Total population (including institutional and houseless population)			Population in the age-group 0-6		
				Persons	Males	Females	Persons	Males	Females
1	2	3	4	5	6	7	8	9	10
0257	Paterhi Belsar (Total)	7,421.20	18,450	95,669	49,947	45,722	15,890	8,295	7,595
0257	Paterhi Belsar (Rural)	7,421.20	18,450	95,669	49,947	45,722	15,890	8,295	7,595
0257	Paterhi Belsar (Urban)	0.00	-	-	-	-	-	-	-
	RURAL								
234693	Pakri Urf Munja Pakri	126.00	573	2,653	1,280	1,373	452	238	214
234694	Paterha Jairam	238.00	496	2,492	1,296	1,196	466	235	231
234695	Patekha Khurd	128.58	330	1,875	1,005	870	270	146	124
234696	Manpura	133.00	391	1,921	1,022	899	300	163	137
234697	Belsand	134.00	481	2,843	1,497	1,346	441	229	212
234698	Paterhi Bhai Khan	140.00	593	3,161	1,673	1,488	542	291	251
234699	Karneji	594.14	1,013	5,154	2,600	2,554	932	477	455
	Makhua Bindwara								
234700	Makho	65.11	68	276	136	140	33	16	17
	Shankar Bindwara Urf								
234701	Bindwara	57.00	55	311	161	150	50	22	28
234702	Barwara	106.42	216	1,024	513	511	185	110	75
234703	Sain Berauna	242.20	788	4,063	2,105	1,958	622	317	305
234704	Mujia Urf Mujia Hisa	83.97	119	659	334	325	110	51	59
234705	Kishunnagar	50.76	135	543	287	256	72	42	30
234706	Rasulpur	70.73	233	1,053	582	471	96	52	44
234707	Bhagwanpur Bahor Khan	28.47	27	146	76	70	19	11	8
	Bahor Khan Urf								
234708	Bhagwanpur	86.88	182	1,104	574	530	165	86	79
234709	Bedaulia	46.46	120	749	414	335	136	80	56
	Tok Jagarnath Urf								
234710	Dharampur	43.02	58	330	175	155	47	29	18
234711	Rampur Anrudh	39.85	115	664	344	320	101	58	43
234712	Surahatha Dharampur	427.00	962	5,242	2,719	2,523	873	457	416
	Belaur Urf								
234713	BaikurthpurRagho	260.71	432	2,462	1,307	1,155	368	192	176
234714	Nagwan	484.00	1,320	6,895	3,677	3,218	1,169	634	535
	Chakia Urf Mohamad								
234715	Chak	36.76	112	499	261	238	79	40	39
234716	Chak Bazid	9.48	40	170	89	81	23	13	10
234717	Baja Chak	105.00	465	1,856	963	893	315	159	156
234718	Misraulia Jagdish	232.00	425	2,261	1,170	1,091	355	183	172
234719	Misraulia Afzalpur	672.10	1,009	5,077	2,690	2,387	745	383	362
	Birmamath Urf								
234720	Harnathpur Harna	101.97	290	1,652	843	809	299	135	164
234721	Tal Chatra	63.00	6	18	11	7	3	2	1
234722	Ram Math	44.00	172	966	517	449	194	97	97
	UpraulUrf Dharampur								
234723	Dharam	90.40	482	2,890	1,522	1,368	525	279	246
234724	Maruf Chak	49.54	197	1,047	549	498	176	93	83
234725	Bankholi Urf Mangauli	51.14	257	1,253	658	595	220	111	109
234726	Chintamanpur	225.47	487	2,917	1,499	1,418	566	294	272
234727	Fatehpur	59.00	171	825	452	373	175	97	78
234728	Kataru Chak Mahmada	207.76	385	1,947	1,031	916	327	182	145
234729	Bibipur Urf Rampurudeh	148.00	440	2,297	1,192	1,105	380	197	183
	Manora Urf Mahamadpur								
234730	Paterha	221.00	635	3,134	1,584	1,550	562	271	291
234731	Paterha Buzurg	223.00	509	2,550	1,333	1,217	396	219	177
	Chak Ghulamuddin urf								
234732	Kishunpur	206.00	316	1,879	1,000	879	333	179	154
	Mauna Bishunpur								
234733	Himmat	140.28	339	1,386	711	675	209	107	102
234734	Mauna Mehman	139.28	370	1,940	1,018	922	329	164	165
234735	Swiam Kanth	197.04	396	2,022	1,050	972	334	175	159

PRIMARY CENSUS ABSTRACT

CENSUS ABSTRACT

Paterhi Belsar

Scheduled Castes population			Scheduled Tribes population			Literates			Name of Village
Persons	Males	Females	Persons	Males	Females	Persons	Males	Females	
11	12	13	14	15	16	17	18	19	2
23,235	12,049	11,186	165	83	82	52,668	31,317	21,351	Paterhi Belsar (Total)
23,235	12,049	11,186	165	83	82	52,668	31,317	21,351	Paterhi Belsar (Rural)
-	-	-	-	-	-	-	-	-	Paterhi Belsar (Urban)
RURAL									
432	224	208	1	-	1	1,484	815	669	Pakri Urf Munja Pakri
998	511	487	-	-	-	1,181	677	504	Paterha Jairam
577	297	280	-	-	-	1,020	619	401	Patekha Khurd
121	59	62	-	-	-	1,214	724	490	Manpura
371	200	171	-	-	-	1,796	1,064	732	Belsand
1,480	769	711	2	1	1	1,563	927	636	Paterhi Bhai Khan
1,818	938	880	4	2	2	2,441	1,422	1,019	Karneji
65	34	31	-	-	-	210	109	101	Makhua Bindwara
303	157	146	-	-	-	161	98	63	Makho
10	7	3	-	-	-	571	312	259	Shankar Bindwara Urf
1,603	796	807	3	1	2	2,191	1,291	900	Bindwara
2	1	1	-	-	-	135	79	56	Barwara
-	-	-	-	-	-	363	204	159	Sain Berauna
80	44	36	-	-	-	770	478	292	Mujia Urf Mujia Hisa
78	43	35	-	-	-	104	60	44	Kishunnagar
300	153	147	-	-	-	607	364	243	Rasulpur
252	140	112	-	-	-	457	274	183	Bhagwanpur Bahor Khan
10	4	6	-	-	-	202	116	86	Bahor Khan Urf
85	40	45	1	1	-	384	219	165	Bhagwanpur
549	294	255	-	-	-	2,631	1,576	1,055	Bedaulia
638	330	308	4	4	-	1,678	951	727	Tok Jagarnath Urf
1,129	619	510	1	-	1	3,690	2,247	1,443	Dharampur
178	94	84	-	-	-	257	160	97	Rampur Anrudh
163	85	78	-	-	-	112	64	48	Surahatha Dharampur
507	256	251	1	-	1	1,120	664	456	Belaur Urf
473	237	236	-	-	-	1,138	669	469	BaikurthpurRagho
1,374	735	639	1	1	-	2,577	1,524	1,053	Nagwan
88	49	39	-	-	-	885	559	326	Chakia Urf Mohamad
-	-	-	-	-	-	13	9	4	Chak
216	118	98	1	1	-	553	351	202	Chak Bazid
727	383	344	-	-	-	1,538	941	597	Baja Chak
192	95	97	-	-	-	540	326	214	Misraulia Jagdish
101	53	48	-	-	-	683	421	262	Misraulia Afzalpur
1,099	552	547	1	1	-	1,554	929	625	Misraulia Afzalpur
240	131	109	-	-	-	347	222	125	Birmamath Urf
71	39	32	37	15	22	1,185	697	488	Harnathpur Harna
5	3	2	-	-	-	1,298	794	504	Tal Chatra
1,677	850	827	1	1	-	1,377	798	579	Ram Math
660	332	328	-	-	-	1,564	917	647	UpraulUrf Dharampur
543	289	254	-	-	-	1,172	690	482	Dharam
310	157	153	-	-	-	782	430	352	Maruf Chak
842	443	399	-	-	-	1,042	647	395	Bankholi Urf Mangauli
456	228	228	-	-	-	1,228	716	512	Chintamanpur
									Fatehpur
									Kataru Chak Mahmada
									Bibipur Urf Rampurudeh
									Manora Urf Mahamadpur
									Paterha
									Paterha Buzurg
									Chak Ghulamuddin urf
									Kishunpur
									Mauna Bishunpur
									Himmat
									Mauna Mehman
									Swiam Kanth

VILLAGE PRIMARY
C D Block -

Location code number	Name of Village	Illiterates			Total workers			Main workers		
		Persons	Males	Females	Persons	Males	Females	Persons	Males	Females
1	2	20	21	22	23	24	25	26	27	28
0257	Paterhi Belsar (Total)	43,001	18,630	24,371	33,602	24,570	9,032	22,091	17,982	4,109
0257	Paterhi Belsar (Rural)	43,001	18,630	24,371	33,602	24,570	9,032	22,091	17,982	4,109
0257	Paterhi Belsar (Urban)	-	-	-	-	-	-	-	-	-
	RURAL									
234693	Pakri Urf Munja Pakri	1,169	465	704	980	558	422	487	351	136
234694	Paterha Jairam	1,311	619	692	766	638	128	432	375	57
234695	Patekha Khurd	855	386	469	651	475	176	271	242	29
234696	Manpura	707	298	409	620	480	140	436	396	40
234697	Belsand	1,047	433	614	1,028	774	254	919	712	207
234698	Paterhi Bhai Khan	1,598	746	852	1,224	843	381	644	531	113
234699	Karneji	2,713	1,178	1,535	1,828	1,285	543	1,367	1,119	248
	Makhua Bindwara									
234700	Makho	66	27	39	108	81	27	83	67	16
	Shankar Bindwara Urf									
234701	Bindwara	150	63	87	118	83	35	111	81	30
234702	Barwara	453	201	252	240	206	34	233	203	30
234703	Sain Berauna	1,872	814	1,058	2,062	1,193	869	815	605	210
234704	Mujia Urf Mujia Hisa	524	255	269	263	202	61	224	186	38
234705	Kishunnagar	180	83	97	313	159	154	13	11	2
234706	Rasulpur	283	104	179	305	264	41	142	138	4
234707	Bhagwanpur Bahor Khan	42	16	26	56	41	15	19	19	-
	Bahor Khan Urf									
234708	Bhagwanpur	497	210	287	455	284	171	222	215	7
234709	Bedaulia	292	140	152	188	181	7	45	40	5
	Tok Jagarnath Urf									
234710	Dharampur	128	59	69	110	84	26	92	70	22
234711	Rampur Anrudh	280	125	155	263	173	90	219	143	76
234712	Surahatha Dharampur	2,611	1,143	1,468	1,794	1,420	374	1,010	880	130
	Belaur Urf									
234713	BaikurthpurRagho	784	356	428	921	665	256	658	576	82
234714	Nagwan	3,205	1,430	1,775	2,040	1,675	365	1,568	1,351	217
	Chakia Urf Mohamad									
234715	Chak	242	101	141	121	98	23	8	7	1
234716	Chak Bazid	58	25	33	63	45	18	31	27	4
234717	Baja Chak	736	299	437	525	393	132	330	283	47
234718	Misraulia Jagdish	1,123	501	622	584	530	54	414	380	34
234719	Misraulia Afzalpur	2,500	1,166	1,334	1,792	1,329	463	779	678	101
	Birmamath Urf									
234720	Harnathpur Harna	767	284	483	600	401	199	599	400	199
234721	Tal Chatra	5	2	3	4	4	-	4	4	-
234722	Ram Math	413	166	247	280	240	40	142	134	8
	UpraulUrf Dharampur									
234723	Dharam	1,352	581	771	1,060	757	303	684	563	121
234724	Maruf Chak	507	223	284	294	271	23	290	270	20
234725	Bankholi Urf Mangauli	570	237	333	455	316	139	279	247	32
234726	Chintamanpur	1,363	570	793	908	716	192	697	603	94
234727	Fatehpur	478	230	248	252	210	42	241	201	40
234728	Kataru Chak Mahmada	762	334	428	701	546	155	534	488	46
234729	Bibipur Urf Rampurdeh	999	398	601	824	569	255	498	388	110
	Manora Urf Mahamadpur									
234730	Paterha	1,757	786	971	1,120	783	337	779	571	208
234731	Paterha Buzurg	986	416	570	725	621	104	506	460	46
	Chak Ghulamuddin urf									
234732	Kishunpur	707	310	397	699	522	177	686	513	173
	Mauna Bishunpur									
234733	Himmat	604	281	323	565	344	221	549	331	218
234734	Mauna Mehman	898	371	527	591	510	81	344	277	67
234735	Swiam Kanth	794	334	460	693	523	170	500	433	67

PRIMARY CENSUS ABSTRACT

CENSUS ABSTRACT
Paterhi Belsar

Industrial category of main workers													Name of Village
Cultivators			Agricultural labourers			Household industry workers			Other workers				
Persons	Males	Females	Persons	Males	Females	Persons	Males	Females	Persons	Males	Females		
29	30	31	32	33	34	35	36	37	38	39	40		
6,241	5,669	572	9,670	7,413	2,257	689	470	219	5,491	4,430	1,061	Paterhi Belsar (Total)	
6,241	5,669	572	9,670	7,413	2,257	689	470	219	5,491	4,430	1,061	Paterhi Belsar (Rural)	
-	-	-	-	-	-	-	-	-	-	-	-	Paterhi Belsar (Urban)	
RURAL													
182	155	27	256	156	100	19	17	2	30	23	7	Pakri Urf Munja Pakri	
154	135	19	246	217	29	7	4	3	25	19	6	Paterha Jairam	
154	152	2	75	51	24	1	1	-	41	38	3	Patekha Khurd	
99	96	3	87	68	19	14	10	4	236	222	14	Manpura	
111	102	9	558	394	164	27	22	5	223	194	29	Belsand	
208	204	4	354	284	70	5	3	2	77	40	37	Paterhi Bhai Khan	
420	374	46	895	703	192	5	4	1	47	38	9	Karneji	
34	28	6	16	9	7	-	-	-	33	30	3	Makhua Bindwara	
5	3	2	89	63	26	-	-	-	17	15	2	Makho	
175	161	14	51	37	14	-	-	-	7	5	2	Shankar Bindwara Urf	
137	76	61	496	375	121	35	24	11	147	130	17	Bindwara	
13	8	5	177	145	32	9	9	-	25	24	1	Barwara	
-	-	-	-	-	-	-	-	-	13	11	2	Sain Berauna	
42	42	-	5	5	-	2	2	-	93	89	4	Mujia Urf Mujia Hisa	
1	1	-	5	5	-	-	-	-	13	13	-	Kishunnagar	
74	72	2	94	92	2	3	3	-	51	48	3	Rasulpur	
2	2	-	25	25	-	-	-	-	18	13	5	Bhagwanpur Bahor Khan	
26	25	1	35	19	16	4	2	2	27	24	3	Bahor Khan Urf	
77	62	15	82	47	35	25	9	16	35	25	10	Bhagwanpur	
342	315	27	374	303	71	26	21	5	268	241	27	Bedaulia	
108	105	3	181	152	29	44	36	8	325	283	42	Tok Jagarnath Urf	
118	115	3	851	668	183	89	85	4	510	483	27	Dharampur	
1	1	-	1	1	-	2	1	1	4	4	-	Rampur Anrudh	
-	-	-	14	14	-	-	-	-	17	13	4	Surahatha Dharampur	
43	30	13	219	208	11	-	-	-	68	45	23	Belaur Urf	
201	192	9	177	161	16	-	-	-	36	27	9	BaikurthpurRagho	
290	269	21	318	258	60	9	8	1	162	143	19	Nagwan	
82	81	1	503	308	195	-	-	-	14	11	3	Chakia Urf Mohamad	
-	-	-	-	-	-	-	-	-	4	4	-	Chak	
37	36	1	55	50	5	-	-	-	50	48	2	Chak Bazid	
117	114	3	371	268	103	34	25	9	162	156	6	Baja Chak	
43	39	4	179	174	5	1	1	-	67	56	11	Misraulia Jagdish	
51	39	12	40	28	12	1	1	-	187	179	8	Misraulia Afzalpur	
235	224	11	359	308	51	2	1	1	101	70	31	Birmamath Urf	
92	92	-	138	102	36	-	-	-	11	7	4	Harnathpur Harna	
291	267	24	74	65	9	1	1	-	168	155	13	Tal Chatra	
327	271	56	79	39	40	3	2	1	89	76	13	Ram Math	
190	155	35	471	322	149	9	9	-	109	85	24	UpraulUrf Dharampur	
337	317	20	77	66	11	-	-	-	92	77	15	Dharam	
100	93	7	218	164	54	6	3	3	362	253	109	Maruf Chak	
98	71	27	388	214	174	12	9	3	51	37	14	Bankholi Urf Mangauli	
117	111	6	165	111	54	2	2	-	60	53	7	Chintamanpur	
92	86	6	107	97	10	3	1	2	298	249	49	Fatehpur	
												Kataru Chak Mahmada	
												Bibipur Urf Rampurudeh	
												Manora Urf Mahamadpur	
												Paterha	
												Paterha Buzurg	
												Chak Ghulamuddin urf	
												Kishunpur	
												Mauna Bishunpur	
												Himmat	
												Mauna Mehman	
												Swiam Kanth	

**VILLAGE PRIMARY
C D Block -**

Location code number	Name of Village	Industrial category								
		Marginal workers			Cultivators			Agricultural labourers		
		Persons	Males	Females	Persons	Males	Females	Persons	Males	Females
1	2	41	42	43	44	45	46	47	48	49
0257	Paterhi Belsar (Total)	11,511	6,588	4,923	1,527	846	681	7,573	4,138	3,435
0257	Paterhi Belsar (Rural)	11,511	6,588	4,923	1,527	846	681	7,573	4,138	3,435
0257	Paterhi Belsar (Urban)	-	-	-	-	-	-	-	-	-
	RURAL									
234693	Pakri Urf Munja Pakri	493	207	286	84	60	24	392	139	253
234694	Paterha Jairam	334	263	71	27	16	11	273	229	44
234695	Patekha Khurd	380	233	147	69	53	16	267	164	103
234696	Manpura	184	84	100	37	19	18	99	32	67
234697	Belsand	109	62	47	7	4	3	63	29	34
234698	Paterhi Bhai Khan	580	312	268	46	39	7	531	272	259
234699	Karneji	461	166	295	14	7	7	439	155	284
	Makhua Bindwara									
234700	Makho	25	14	11	18	9	9	7	5	2
	Shankar Bindwara Urf									
234701	Bindwara	7	2	5	-	-	-	7	2	5
234702	Barwara	7	3	4	-	-	-	6	2	4
234703	Sain Berauna	1,247	588	659	204	102	102	655	263	392
234704	Mujia Urf Mujia Hisa	39	16	23	1	1	-	20	13	7
234705	Kishunnagar	300	148	152	4	3	1	294	144	150
234706	Rasulpur	163	126	37	7	7	-	87	54	33
	Bhagwanpur Bahor Khan									
234707	Bahor Khan Urf	37	22	15	7	3	4	25	14	11
	Bhagwanpur									
234708	Bhagwanpur	233	69	164	71	10	61	157	54	103
234709	Bedaulia	143	141	2	-	-	-	143	141	2
	Tok Jagarnath Urf									
234710	Dharampur	18	14	4	3	3	-	2	-	2
234711	Rampur Anrudh	44	30	14	7	6	1	23	15	8
234712	Surahatha Dharampur	784	540	244	70	43	27	320	208	112
	Belaur Urf									
234713	BaikurthpurRagho	263	89	174	7	3	4	204	58	146
234714	Nagwan	472	324	148	36	28	8	231	110	121
	Chakia Urf Mohamad									
234715	Chak	113	91	22	6	5	1	26	26	-
234716	Chak Bazid	32	18	14	4	3	1	4	2	2
234717	Baja Chak	195	110	85	26	22	4	158	81	77
234718	Misraulia Jagdish	170	150	20	12	7	5	156	142	14
234719	Misraulia Afzalpur	1,013	651	362	116	100	16	730	474	256
	Birmamath Urf									
234720	Harnathpur Harna	1	1	-	-	-	-	-	-	-
234721	Tal Chatra	-	-	-	-	-	-	-	-	-
234722	Ram Math	138	106	32	19	18	1	92	62	30
	UpraulUrf Dharampur									
234723	Dharam	376	194	182	148	62	86	175	94	81
234724	Maruf Chak	4	1	3	1	-	1	-	-	-
234725	Bankholi Urf Mangauli	176	69	107	29	13	16	110	32	78
234726	Chintamanpur	211	113	98	51	32	19	142	72	70
234727	Fatehpur	11	9	2	5	5	-	6	4	2
234728	Kataru Chak Mahmada	167	58	109	111	23	88	40	21	19
234729	Bibipur Urf Rampurdeh	326	181	145	39	19	20	281	160	121
	Manora Urf Mahamadpur									
234730	Paterha	341	212	129	52	25	27	271	174	97
234731	Paterha Buzurg	219	161	58	19	10	9	183	138	45
	Chak Ghulamuddin urf									
234732	Kishunpur	13	9	4	2	2	-	-	-	-
	Mauna Bishunpur									
234733	Himmat	16	13	3	-	-	-	8	7	1
234734	Mauna Mehman	247	233	14	11	10	1	224	216	8
234735	Swiam Kanth	193	90	103	8	4	4	130	56	74

PRIMARY CENSUS ABSTRACT

CENSUS ABSTRACT
Paterhi Belsar

of marginal workers

Household industry workers			Other workers			Non-workers			Name of Village	Location code number
Persons	Males	Females	Persons	Males	Females	Persons	Males	Females		
50	51	52	53	54	55	56	57	58	2	1
434	182	252	1,977	1,422	555	62,067	25,377	36,690	Paterhi Belsar (Total)	0257
434	182	252	1,977	1,422	555	62,067	25,377	36,690	Paterhi Belsar (Rural)	0257
-	-	-	-	-	-	-	-	-	Paterhi Belsar (Urban)	0257
RURAL										
2	-	2	15	8	7	1,673	722	951	Pakri Urf Munja Pakri	234693
4	2	2	30	16	14	1,726	658	1,068	Paterha Jairam	234694
2	2	-	42	14	28	1,224	530	694	Patekha Khurd	234695
3	2	1	45	31	14	1,301	542	759	Manpura	234696
9	5	4	30	24	6	1,815	723	1,092	Belsand	234697
-	-	-	3	1	2	1,937	830	1,107	Paterhi Bhai Khan	234698
-	-	-	8	4	4	3,326	1,315	2,011	Karneji	234699
-	-	-	-	-	-	168	55	113	Makhua Bindwara	
-	-	-	-	-	-	193	78	115	Makho	234700
-	-	-	-	-	-	193	78	115	Shankar Bindwara Urf	
-	-	-	1	1	-	784	307	477	Bindwara	234701
-	-	-	1	1	-	784	307	477	Barwara	234702
15	7	8	373	216	157	2,001	912	1,089	Sain Berauna	234703
1	-	1	17	2	15	396	132	264	Mujia Urf Mujia Hisa	234704
-	-	-	2	1	1	230	128	102	Kishunnagar	234705
3	3	-	66	62	4	748	318	430	Rasulpur	234706
-	-	-	5	5	-	90	35	55	Bhagwanpur Bahor Khan	234707
-	-	-	5	5	-	649	290	359	Bahor Khan Urf	
-	-	-	-	-	-	561	233	328	Bhagwanpur	234708
-	-	-	-	-	-	561	233	328	Bedaulia	234709
2	1	1	11	10	1	220	91	129	Tok Jagarnath Urf	
7	2	5	7	7	-	401	171	230	Dharampur	234710
95	39	56	299	250	49	3,448	1,299	2,149	Rampur Anrudh	234711
28	12	16	24	16	8	1,541	642	899	Surahatha Dharampur	234712
26	24	2	179	162	17	4,855	2,002	2,853	Belaur Urf	
27	12	15	54	48	6	378	163	215	BaikurthpurRagho	234713
1	-	1	23	13	10	107	44	63	Nagwan	234714
-	-	-	11	7	4	1,331	570	761	Chakia Urf Mohamad	
1	-	1	1	1	-	1,677	640	1,037	Chak	234715
78	8	70	89	69	20	3,285	1,361	1,924	Chak Bazid	234716
-	-	-	1	1	-	1,052	442	610	Baja Chak	234717
-	-	-	-	-	-	14	7	7	Misraulia Jagdish	234718
1	-	1	1	1	-	1,677	640	1,037	Misraulia Afzalpur	234719
78	8	70	89	69	20	3,285	1,361	1,924	Misraulia Afzalpur	234719
-	-	-	1	1	-	1,052	442	610	Birmamath Urf	
-	-	-	-	-	-	14	7	7	Harnathpur Harna	234720
1	-	1	26	26	-	686	277	409	Tal Chatra	234721
-	-	-	-	-	-	14	7	7	Ram Math	234722
12	3	9	41	35	6	1,830	765	1,065	UpraulUrf Dharampur	
-	-	-	3	1	2	753	278	475	Dharam	234723
3	3	-	34	21	13	798	342	456	Maruf Chak	234724
6	3	3	12	6	6	2,009	783	1,226	Bankholi Urf Mangauli	234725
-	-	-	-	-	-	573	242	331	Chintamanpur	234726
-	-	-	16	14	2	1,246	485	761	Fatehpur	234727
-	-	-	6	2	4	1,473	623	850	Kataru Chak Mahmada	234728
1	1	-	17	12	5	2,014	801	1,213	Bibipur Urf Rampurudeh	234729
-	-	-	17	13	4	1,825	712	1,113	Manora Urf Mahamadpur	
2	-	2	9	7	2	1,180	478	702	Paterha	234730
1	1	-	7	5	2	821	367	454	Paterha Buzurg	234731
1	-	1	11	7	4	1,349	508	841	Chak Ghulamuddin urf	
13	2	11	42	28	14	1,329	527	802	Kishunpur	234732
-	-	-	-	-	-	-	-	-	Mauna Bishunpur	
1	1	-	7	5	2	821	367	454	Himmat	234733
1	-	1	11	7	4	1,349	508	841	Mauna Mehman	234734
13	2	11	42	28	14	1,329	527	802	Swiam Kanth	234735

**VILLAGE PRIMARY
C D Block -**

Location code number	Name of Village	Area of Village in hectares	Number of households	Total population (including institutional and houseless population)			Population in the age-group 0-6		
				Persons	Males	Females	Persons	Males	Females
1	2	3	4	5	6	7	8	9	10
234736	Dharampur Jarang	171.41	374	2,126	1,054	1,072	352	165	187
234737	Jarang Rampur	173.00	1,143	5,699	3,045	2,654	897	477	420
234738	Jagdishpur	85.09	204	1,049	540	509	155	80	75
234739	Jarangi	96.00	363	1,707	929	778	318	165	153
234740	Tal Rohua	87.18	156	882	459	423	174	92	82

PRIMARY CENSUS ABSTRACT

CENSUS ABSTRACT
Paterhi Belsar

Scheduled Castes population			Scheduled Tribes population			Literates			Name of Village
Persons	Males	Females	Persons	Males	Females	Persons	Males	Females	
11	12	13	14	15	16	17	18	19	2
414	201	213	-	-	-	1,125	657	468	Dharampur Jarang
1,501	792	709	107	55	52	3,664	2,221	1,443	Jarang Rampur
63	33	30	-	-	-	724	427	297	Jagdishpur
434	234	200	-	-	-	979	625	354	Jarangji
-	-	-	-	-	-	358	233	125	Tal Rohua

VILLAGE PRIMARY
C D Block -

Location code number	Name of Village	Illiterates			Total workers			Main workers		
		Persons	Males	Females	Persons	Males	Females	Persons	Males	Females
1	2	20	21	22	23	24	25	26	27	28
234736	Dharampur Jarang	1,001	397	604	935	518	417	812	419	393
234737	Jarang Rampur	2,035	824	1,211	2,200	1,588	612	1,435	1,133	302
234738	Jagdishpur	325	113	212	316	272	44	305	268	37
234739	Jarangi	728	304	424	515	456	59	426	396	30
234740	Tal Rohua	524	226	298	447	244	203	209	197	12

PRIMARY CENSUS ABSTRACT

CENSUS ABSTRACT
Paterhi Belsar

Industrial category of main workers													Name of Village
Cultivators			Agricultural labourers			Household industry workers			Other workers				
Persons	Males	Females	Persons	Males	Females	Persons	Males	Females	Persons	Males	Females		
29	30	31	32	33	34	35	36	37	38	39	40	2	
149	142	7	148	126	22	7	5	2	508	146	362	Dharampur Jarang	
498	458	40	311	244	67	266	137	129	360	294	66	Jarang Rampur	
153	147	6	83	65	18	-	-	-	69	56	13	Jagdishpur	
184	173	11	166	151	15	10	8	2	66	64	2	Jarangi	
31	28	3	57	51	6	6	4	2	115	114	1	Tal Rohua	

**VILLAGE PRIMARY
C D Block -**

Location code number	Name of Village	Industrial category								
		Marginal workers			Cultivators			Agricultural labourers		
		Persons	Males	Females	Persons	Males	Females	Persons	Males	Females
1	2	41	42	43	44	45	46	47	48	49
234736	Dharampur Jarang	123	99	24	6	5	1	73	56	17
234737	Jarang Rampur	765	455	310	96	54	42	265	140	125
234738	Jagdishpur	11	4	7	3	1	2	7	2	5
234739	Jarangi	89	60	29	18	8	10	61	45	16
234740	Tal Rohua	238	47	191	26	2	24	186	31	155

PRIMARY CENSUS ABSTRACT

CENSUS ABSTRACT
Paterhi Belsar

of marginal workers										Location code number
Household industry workers			Other workers			Non-workers			Name of Village	
Persons	Males	Females	Persons	Males	Females	Persons	Males	Females		
50	51	52	53	54	55	56	57	58	2	1
-	-	-	44	38	6	1,191	536	655	Dharampur Jarang	234736
81	48	33	323	213	110	3,499	1,457	2,042	Jarang Rampur	234737
-	-	-	1	1	-	733	268	465	Jagdishpur	234738
1	1	-	9	6	3	1,192	473	719	Jarangi	234739
8	1	7	18	13	5	435	215	220	Tal Rohua	234740

VILLAGE PRIMARY
C D Block -

Location code number	Name of Village	Area of Village in hectares	Number of households	Total population (including institutional and houseless population)			Population in the age-group 0-6		
				Persons	Males	Females	Persons	Males	Females
1	2	3	4	5	6	7	8	9	10
0258	Lalganj (Total)	14,362.00	41,680	228,286	121,388	106,898	38,176	20,146	18,030
0258	Lalganj (Rural)	14,362.00	41,680	228,286	121,388	106,898	38,176	20,146	18,030
0258	Lalganj (Urban)	0.00	-	-	-	-	-	-	-
RURAL									
234741	Jaitepur Urf Nurnagar	229.00	626	3,349	1,742	1,607	465	239	226
234742	Rasulpur Urf Rasulnagar	201.00	443	2,619	1,378	1,241	493	256	237
234743	Bedauli	77.00	442	2,369	1,286	1,083	488	267	221
234744	Kamalpur	148.00	631	3,605	1,895	1,710	694	347	347
234745	Sadullahpur	225.00	645	3,613	1,926	1,687	636	340	296
234746	Sararia Urf Saranthi Chhapra B	71.00	329	2,096	1,082	1,014	405	200	205
234747	Bhusahi Urf Aurangabad	12.00	24	117	52	65	20	7	13
234748	Sarandia	117.00	214	1,169	618	551	220	115	105
234749	Yusufpur	271.00	661	3,606	1,932	1,674	550	295	255
234750	Khanjahan Chak Urf Saidenpur	89.00	665	4,033	2,127	1,906	602	316	286
234751	Jafrabad	153.00	574	3,356	1,793	1,563	554	297	257
234752	Khajauli Urf Aurangabad	223.00	169	1,015	552	463	151	88	63
234753	Tajpur	129.00	99	708	393	315	107	66	41
234754	Keshopur	109.00	184	951	503	448	140	63	77
234755	Pirapur Urf Shahabad	362.00	263	1,505	796	709	282	147	135
234756	Etwarpur Nizamat	71.00	228	1,564	843	721	259	134	125
234757	Jalalpur Gopi Maliki	42.00	42	252	143	109	30	18	12
234758	Jalalpur Gopi Mal	40.00	50	379	210	169	51	31	20
234759	Etwarpur Jagir	168.00	177	854	452	402	88	47	41
234760	Jalalpur Anrudh	70.00	63	277	152	125	45	29	16
234761	Jalalpur Urf Bishunpur Gamhir	477.00	1,135	6,307	3,360	2,947	908	480	428
234762	Mathurapur Patti Bishunpur	207.00	224	1,160	608	552	227	124	103
234763	Salahpur	74.00							
234764	Warispur	26.00							
234765	Jozira Allauldpur	5.00							
234766	Attaulahpur	16.00							
234767	Basant Jahanabad	203.00	993	5,637	3,075	2,562	806	424	382
234768	Pach Damia	132.00	397	1,749	870	879	324	150	174
234769	Adhinpur	24.00	92	623	335	288	116	64	52
234770	Etwarpur Sisaul	165.00	1,070	5,519	2,976	2,543	997	546	451
234771	Manikpur Pakri	133.00	464	2,241	1,169	1,072	392	205	187
234772	Pakri Madsudan Urf Parmanandpu	218.00	612	3,211	1,742	1,469	531	302	229
234773	Lacchminarayanpur	239.00	697	3,949	2,118	1,831	771	416	355
234774	Bhagwanpur Pakri	232.00	600	3,328	1,725	1,603	614	316	298
234775	Nurullahpur Urf Shampur Pakri	5.00	107	652	331	321	107	53	54
234776	Pakri Kanth	139.00	322	1,563	838	725	300	177	123
234777	Asadnagar Batraul	55.00	229	1,383	693	690	243	101	142
234778	Shahpur Kasim	24.00	183	936	504	432	159	81	78
234779	Basant jagarnath	295.00	231	1,076	566	510	156	84	72
234780	Manpur Motaluke Ghatarodih	60.00	208	1,015	533	482	167	91	76
234781	Lalganj	103.00	131	689	370	319	101	65	36
234782	Kharauna urf Misraulia	109.00	290	1,479	788	691	235	134	101
234783	Madhurapur Kusdeh	153.00	478	2,466	1,288	1,178	447	232	215
234784	Kuari	115.00	171	1,161	589	572	237	122	115
234785	Purkhauli	310.00	1,209	6,346	3,341	3,005	1,079	535	544
234786	Shahpur Tewari Urf Tutha	172.00	363	1,791	920	871	298	152	146
234787	Kopa Mohabbatpur	204.00	431	2,399	1,291	1,108	403	229	174
234788	Shamaspura	89.00	308	1,627	848	779	324	174	150

PRIMARY CENSUS ABSTRACT

CENSUS ABSTRACT

Lalganj

Scheduled Castes population			Scheduled Tribes population			Literates			Name of Village
Persons	Males	Females	Persons	Males	Females	Persons	Males	Females	
11	12	13	14	15	16	17	18	19	2
51,811	27,332	24,479	140	86	54	131,908	78,194	53,714	Lalganj (Total)
51,811	27,332	24,479	140	86	54	131,908	78,194	53,714	Lalganj (Rural)
-	-	-	-	-	-	-	-	-	Lalganj (Urban)
RURAL									
1,442	741	701	4	1	3	2,073	1,186	887	Jaitepur Urf Nurnagar
731	387	344	-	-	-	1,474	845	629	Rasulpur Urf Rasalnagar
624	335	289	-	-	-	1,186	742	444	Bedauli
1,254	642	612	-	-	-	1,876	1,078	798	Kamalpur
1,550	807	743	2	2	-	1,987	1,212	775	Sadullahpur
193	105	88	-	-	-	1,149	725	424	Sararia Urf Saranathi Chhapra B
-	-	-	-	-	-	53	29	24	Bhusahi Urf Aurangabad
217	107	110	-	-	-	582	362	220	Sarandia
474	257	217	65	42	23	2,070	1,268	802	Yusufpur Khanjahan Chak Urf
867	451	416	-	-	-	2,506	1,465	1,041	Saidenpur
732	371	361	-	-	-	1,664	1,019	645	Jafrabad
79	44	35	-	-	-	513	323	190	Khajauli Urf Aurangabad
69	35	34	-	-	-	478	294	184	Tajpur
164	79	85	-	-	-	608	374	234	Keshopur
192	101	91	-	-	-	882	572	310	Pirapur Urf Shahabad
130	76	54	-	-	-	745	479	266	Etwarpur Nizammat
67	45	22	-	-	-	110	71	39	Jalalpur Gopi Maliki
66	41	25	-	-	-	228	140	88	Jalalpur Gopi Mal
161	86	75	-	-	-	657	371	286	Etwarpur Jagir
-	-	-	-	-	-	172	98	74	Jalalpur Anrudh
1,173	634	539	1	-	1	3,984	2,393	1,591	Jalalpur Urf Bishunpur Gamhir
-	-	-	-	-	-	618	367	251	Mathurapur Patti Bishunpur
-----Un-inhabited-----									
-----Un-inhabited-----									
-----Un-inhabited-----									
-----Un-inhabited-----									
885	500	385	1	1	-	3,348	2,030	1,318	Attaulahpur Basant Jahanabad
600	301	299	-	-	-	945	537	408	Pach Damia
489	263	226	-	-	-	331	201	130	Adhinpur
2,067	1,106	961	24	10	14	3,092	1,840	1,252	Etwarpur Sisaul
672	346	326	5	3	2	1,381	767	614	Manikpur Pakri Pakri Madsudan Urf
1,075	582	493	2	2	-	1,852	1,085	767	Parmanandpu
722	390	332	-	-	-	1,917	1,131	786	Lacchminarayanpur
984	496	488	-	-	-	1,857	1,089	768	Bhagwanpur Pakri Nurullahpur Urf Shampur
189	89	100	-	-	-	387	216	171	Pakri
331	175	156	-	-	-	938	544	394	Pakri Kanth
527	263	264	-	-	-	893	481	412	Asadnagar Batraul
-	-	-	-	-	-	612	366	246	Shahpur Kasim
268	142	126	-	-	-	793	451	342	Basant jagarnath Manpur Motaluke
267	137	130	-	-	-	625	345	280	Ghatarodih
75	40	35	-	-	-	478	276	202	Lalganj
327	186	141	-	-	-	991	567	424	Kharauna urf Misraulia
1,178	610	568	-	-	-	1,388	761	627	Madhurapur Kusdeh
314	154	160	-	-	-	573	315	258	Kuari
1,099	562	537	2	1	1	3,999	2,327	1,672	Purkhauli Shahpur Tewari Urf
523	260	263	-	-	-	990	530	460	Tutha
615	340	275	1	1	-	1,543	885	658	Kopa Mohabbatpur
445	247	198	-	-	-	913	533	380	Shamaspura

VILLAGE PRIMARY
C D Block -

Location code number	Name of Village	Illiterates			Total workers			Main workers		
		Persons	Males	Females	Persons	Males	Females	Persons	Males	Females
1	2	20	21	22	23	24	25	26	27	28
0258	Lalgañj (Total)	96,378	43,194	53,184	72,213	57,016	15,197	42,691	35,848	6,843
0258	Lalgañj (Rural)	96,378	43,194	53,184	72,213	57,016	15,197	42,691	35,848	6,843
0258	Lalgañj (Urban)	-	-	-	-	-	-	-	-	-
RURAL										
234741	Jaitipur Urf Nurnagar	1,276	556	720	1,164	889	275	748	561	187
234742	Rasulpur Urf Rasalnagar	1,145	533	612	1,191	744	447	879	611	268
234743	Bedauli	1,183	544	639	1,091	672	419	854	564	290
234744	Kamalpur	1,729	817	912	944	871	73	394	363	31
234745	Sadullahpur	1,626	714	912	1,290	939	351	992	730	262
234746	Sararia Urf Saranthi Chhapra B	947	357	590	617	506	111	557	471	86
234747	Bhusahi Urf Aurangabad	64	23	41	27	22	5	27	22	5
234748	Sarandia	587	256	331	292	280	12	280	269	11
234749	Yusufpur	1,536	664	872	1,359	935	424	774	428	346
234750	Khanjahan Chak Urf Sainenpur	1,527	662	865	1,760	1,148	612	1,009	773	236
234751	Jafrabad	1,692	774	918	1,135	912	223	736	648	88
234752	Khajauli Urf Aurangabad	502	229	273	419	272	147	97	70	27
234753	Tajpur	230	99	131	195	189	6	176	171	5
234754	Keshopur	343	129	214	363	286	77	212	195	17
234755	Pirapur Urf Shahabad	623	224	399	685	450	235	45	34	11
234756	Etwarpur Nizamat	819	364	455	504	423	81	277	236	41
234757	Jalalpur Gopi Maliki	142	72	70	80	78	2	49	49	-
234758	Jalalpur Gopi Mal	151	70	81	195	102	93	10	9	1
234759	Etwarpur Jagir	197	81	116	284	217	67	184	163	21
234760	Jalalpur Anrudh	105	54	51	85	70	15	11	8	3
234761	Jalalpur Urf Bishunpur Gamhir	2,323	967	1,356	2,034	1,603	431	1,319	1,068	251
234762	Mathurapur Patti Bishunpur	542	241	301	285	270	15	255	244	11
234763	Salahpur				-----Un-inhabited-----					
234764	Warispur				-----Un-inhabited-----					
234765	Jozira Allauldpur				-----Un-inhabited-----					
234766	Attaulahpur				-----Un-inhabited-----					
234767	Basant Jahanabad	2,289	1,045	1,244	1,700	1,142	558	1,106	776	330
234768	Pach Damia	804	333	471	537	454	83	302	292	10
234769	Adhinpur	292	134	158	168	162	6	166	160	6
234770	Etwarpur Sisaul	2,427	1,136	1,291	1,461	1,327	134	695	636	59
234771	Manikpur Pakri	860	402	458	574	502	72	194	174	20
234772	Pakri Madsudan Urf Parmanandpu	1,359	657	702	1,178	817	361	379	292	87
234773	Lacchminarayanpur	2,032	987	1,045	916	838	78	514	479	35
234774	Bhagwanpur Pakri	1,471	636	835	1,244	917	327	784	681	103
234775	Nurullahpur Urf Shampur Pakri	265	115	150	153	150	3	18	16	2
234776	Pakri Kanth	625	294	331	495	383	112	321	266	55
234777	Asadnagar Batraul	490	212	278	423	364	59	298	269	29
234778	Shahpur Kasim	324	138	186	261	239	22	235	214	21
234779	Basant jagarnath Manpur Motaluke	283	115	168	295	269	26	170	158	12
234780	Ghatarodih	390	188	202	283	253	30	240	214	26
234781	Lalgañj	211	94	117	164	150	14	145	133	12
234782	Kharauna urf Misraulia	488	221	267	415	360	55	393	341	52
234783	Madhurapur Kusdeh	1,078	527	551	783	624	159	578	475	103
234784	Kuari	588	274	314	362	283	79	287	222	65
234785	Purkhauli	2,347	1,014	1,333	2,458	1,759	699	1,697	1,345	352
234786	Shahpur Tewari Urf Tutha	801	390	411	563	460	103	426	388	38
234787	Kopa Mohabbatpur	856	406	450	690	594	96	392	374	18
234788	Shamaspora	714	315	399	667	447	220	515	429	86

PRIMARY CENSUS ABSTRACT

CENSUS ABSTRACT
Lalganj

Industrial category of main workers													Name of Village 2
Cultivators			Agricultural labourers			Household industry workers			Other workers				
Persons	Males	Females	Persons	Males	Females	Persons	Males	Females	Persons	Males	Females		
29	30	31	32	33	34	35	36	37	38	39	40		
11,027	9,802	1,225	17,110	14,505	2,605	2,480	1,618	862	12,074	9,923	2,151	Lalganj (Total)	
11,027	9,802	1,225	17,110	14,505	2,605	2,480	1,618	862	12,074	9,923	2,151	Lalganj (Rural)	
-	-	-	-	-	-	-	-	-	-	-	-	Lalganj (Urban)	
RURAL													
201	171	30	431	302	129	3	3	-	113	85	28	Jaitepur Urf Nurnagar	
215	199	16	342	217	125	81	22	59	241	173	68	Rasulpur Urf Rasulnagar	
76	57	19	260	219	41	76	25	51	442	263	179	Bedauli	
171	165	6	104	93	11	18	17	1	101	88	13	Kamalpur	
229	223	6	339	271	68	26	12	14	398	224	174	Sadullahpur	
294	259	35	173	136	37	12	7	5	78	69	9	Sararia Urf Saranathi Chhapra B	
2	1	1	24	21	3	-	-	-	1	-	1	Bhusahi Urf Aurangabad	
30	27	3	237	233	4	1	-	1	12	9	3	Sarandia	
80	63	17	535	220	315	10	10	-	149	135	14	Yusufpur	
123	113	10	436	384	52	302	166	136	148	110	38	Khanjahan Chak Urf Saidenpur	
117	110	7	409	376	33	79	44	35	131	118	13	Jafrabad	
1	1	-	75	52	23	5	2	3	16	15	1	Khajauli Urf Aurangabad	
136	133	3	37	37	-	-	-	-	3	1	2	Tajpur	
1	1	-	159	153	6	11	6	5	41	35	6	Keshopur	
4	1	3	8	7	1	1	1	-	32	25	7	Pirapur Urf Shahabad	
146	114	32	92	84	8	1	1	-	38	37	1	Etwarpur Nizamat	
45	45	-	-	-	-	-	-	-	4	4	-	Jalalpur Gopi Maliki	
-	-	-	-	-	-	9	9	-	1	-	1	Jalalpur Gopi Mal	
124	120	4	4	4	-	5	3	2	51	36	15	Etwarpur Jagir	
6	6	-	3	1	2	-	-	-	2	1	1	Jalalpur Anrudh	
446	402	44	375	333	42	161	44	117	337	289	48	Jalalpur Urf Bishunpur Gamhir	
86	86	-	71	68	3	1	1	-	97	89	8	Mathurapur Patti Bishunpur	
-----Un-inhabited-----												Salahpur	
-----Un-inhabited-----												Warispur	
-----Un-inhabited-----												Jozira Allauldpur	
-----Un-inhabited-----												Attaulahpur	
146	42	104	406	275	131	211	176	35	343	283	60	Basant Jahanabad	
168	161	7	50	50	-	9	8	1	75	73	2	Pach Damia	
49	48	1	87	84	3	1	-	1	29	28	1	Adhinpur	
178	167	11	339	306	33	25	25	-	153	138	15	Etwarpur Sisaul	
76	74	2	41	35	6	4	4	-	73	61	12	Manikpur Pakri Pakri Madsudan Urf	
182	126	56	89	74	15	6	6	-	102	86	16	Parmanandpu	
14	11	3	378	360	18	3	1	2	119	107	12	Lacchminarayanpur	
192	133	59	327	313	14	79	63	16	186	172	14	Bhagwanpur Pakri Nurullahpur Urf Shampur	
1	-	1	2	2	-	5	5	-	10	9	1	Pakri	
127	119	8	164	119	45	2	2	-	28	26	2	Pakri Kanth	
29	24	5	33	30	3	1	1	-	235	214	21	Asadnagar Batraul	
61	58	3	26	15	11	61	57	4	87	84	3	Shahpur Kasim	
33	32	1	99	93	6	7	7	-	31	26	5	Basant jagarnath Manpur Motaluke	
49	49	-	128	108	20	11	11	-	52	46	6	Ghatarodih	
66	63	3	52	48	4	5	4	1	22	18	4	Lalganj	
123	112	11	232	197	35	3	3	-	35	29	6	Kharauna urf Misraulia	
195	188	7	308	218	90	1	1	-	74	68	6	Madhurapur Kusdeh	
61	60	1	170	106	64	2	2	-	54	54	-	Kuari	
436	389	47	606	493	113	130	65	65	525	398	127	Purkhauli Shahpur Tewari Urf	
92	88	4	257	236	21	4	3	1	73	61	12	Tutha	
184	182	2	151	142	9	6	6	-	51	44	7	Kopa Mohabbatpur	
9	5	4	494	414	80	2	2	-	10	8	2	Shamaspora	

VILLAGE PRIMARY
C D Block -

Location code number	Name of Village	Industrial category								
		Marginal workers			Cultivators			Agricultural labourers		
		Persons	Males	Females	Persons	Males	Females	Persons	Males	Females
1	2	41	42	43	44	45	46	47	48	49
0258	Lalganj (Total)	29,522	21,168	8,354	2,563	1,952	611	18,732	13,996	4,736
0258	Lalganj (Rural)	29,522	21,168	8,354	2,563	1,952	611	18,732	13,996	4,736
0258	Lalganj (Urban)	-	-	-	-	-	-	-	-	-
RURAL										
234741	Jaitipur Urf Nurnagar	416	328	88	14	9	5	378	307	71
234742	Rasulpur Urf Rasulnagar	312	133	179	39	18	21	147	51	96
234743	Bedauli	237	108	129	45	19	26	82	35	47
234744	Kamalpur	550	508	42	15	10	5	432	419	13
234745	Sadullahpur	298	209	89	16	11	5	176	125	51
234746	Sararia Urf Saranthi Chhapra B	60	35	25	1	1	-	40	23	17
234747	Bhusahi Urf Aurangabad	-	-	-	-	-	-	-	-	-
234748	Sarandia	12	11	1	3	3	-	8	8	-
234749	Yusufpur	585	507	78	3	3	-	393	326	67
234750	Khanjahan Chak Urf Saidenpur	751	375	376	10	6	4	404	204	200
234751	Jafrabad	399	264	135	38	19	19	255	174	81
234752	Khajauli Urf Aurangabad	322	202	120	6	4	2	302	190	112
234753	Tajpur	19	18	1	11	10	1	6	6	-
234754	Keshopur	151	91	60	10	7	3	117	67	50
234755	Pirapur Urf Shahabad	640	416	224	19	15	4	543	362	181
234756	Etwarpur Nizamat	227	187	40	12	7	5	165	151	14
234757	Jalalpur Gopi Maliki	31	29	2	-	-	-	19	18	1
234758	Jalalpur Gopi Mal	185	93	92	1	-	1	144	73	71
234759	Etwarpur Jagir	100	54	46	4	2	2	75	45	30
234760	Jalalpur Anrudh	74	62	12	3	3	-	63	54	9
234761	Jalalpur Urf Bishunpur Gamhir	715	535	180	72	54	18	503	411	92
234762	Mathurapur Patti Bishunpur	30	26	4	4	1	3	19	18	1
234763	Salahpur	-----Un-inhabited-----								
234764	Warispur	-----Un-inhabited-----								
234765	Jozira Allauldpur	-----Un-inhabited-----								
234766	Attaulahpur	-----Un-inhabited-----								
234767	Basant Jahanabad	594	366	228	33	21	12	365	218	147
234768	Pach Damia	235	162	73	108	94	14	54	46	8
234769	Adhinpur	2	2	-	-	-	-	1	1	-
234770	Etwarpur Sisaul	766	691	75	67	60	7	491	443	48
234771	Manikpur Pakri Pakri Madsudan Urf	380	328	52	70	64	6	245	205	40
234772	Parmanandpu	799	525	274	48	41	7	449	280	169
234773	Lacchminarayanpur	402	359	43	94	83	11	225	209	16
234774	Bhagwanpur Pakri	460	236	224	6	4	2	331	200	131
234775	Nurullahpur Urf Shampur Pakri	135	134	1	5	5	-	120	119	1
234776	Pakri Kanth	174	117	57	9	8	1	118	94	24
234777	Asadnagar Batraul	125	95	30	5	2	3	64	63	1
234778	Shahpur Kasim	26	25	1	4	3	1	21	21	-
234779	Basant jagarnath Manpur Motaluke	125	111	14	27	27	-	88	81	7
234780	Ghatarodih	43	39	4	11	11	-	28	25	3
234781	Lalganj	19	17	2	8	7	1	5	4	1
234782	Kharauna urf Misraulia	22	19	3	5	4	1	14	12	2
234783	Madhurapur Kusdeh	205	149	56	13	10	3	128	94	34
234784	Kuari	75	61	14	15	13	2	42	31	11
234785	Purkhauli Shahpur Tewari Urf	761	414	347	54	34	20	302	166	136
234786	Tutha	137	72	65	14	5	9	76	49	27
234787	Kopa Mohabbatpur	298	220	78	14	9	5	270	202	68
234788	Shamaspora	152	18	134	5	1	4	143	15	128

PRIMARY CENSUS ABSTRACT

CENSUS ABSTRACT
Lalganj

of marginal workers

Household industry workers			Other workers			Non-workers			Name of Village	Location code number
Persons	Males	Females	Persons	Males	Females	Persons	Males	Females		
50	51	52	53	54	55	56	57	58	2	1
1,439	732	707	6,788	4,488	2,300	156,073	64,372	91,701	Lalganj (Total)	0258
1,439	732	707	6,788	4,488	2,300	156,073	64,372	91,701	Lalganj (Rural)	0258
-	-	-	-	-	-	-	-	-	Lalganj (Urban)	0258
RURAL										
4	3	1	20	9	11	2,185	853	1,332	Jaitepur Urf Nurnagar	234741
25	8	17	101	56	45	1,428	634	794	Rasulpur Urf Rasulnagar	234742
50	17	33	60	37	23	1,278	614	664	Bedauli	234743
5	3	2	98	76	22	2,661	1,024	1,637	Kamalpur	234744
-	-	-	106	73	33	2,323	987	1,336	Sadullahpur	234745
3	2	1	16	9	7	1,479	576	903	Sararia Urf Saranathi Chhapra B	234746
-	-	-	-	-	-	90	30	60	Bhusahi Urf Aurangabad	234747
-	-	-	1	-	1	877	338	539	Sarandia	234748
14	13	1	175	165	10	2,247	997	1,250	Yusufpur	234749
236	126	110	101	39	62	2,273	979	1,294	Khanjahan Chak Urf Saidenpur	234750
39	25	14	67	46	21	2,221	881	1,340	Jafrabad	234751
-	-	-	14	8	6	596	280	316	Khajauli Urf Aurangabad	234752
-	-	-	2	2	-	513	204	309	Tajpur	234753
12	8	4	12	9	3	588	217	371	Keshopur	234754
24	9	15	54	30	24	820	346	474	Pirapur Urf Shahabad	234755
-	-	-	50	29	21	1,060	420	640	Etwarpur Nizammat	234756
-	-	-	12	11	1	172	65	107	Jalalpur Gopi Maliki	234757
37	17	20	3	3	-	184	108	76	Jalalpur Gopi Mal	234758
5	2	3	16	5	11	570	235	335	Etwarpur Jagir	234759
-	-	-	8	5	3	192	82	110	Jalalpur Anrudh	234760
14	6	8	126	64	62	4,273	1,757	2,516	Jalalpur Urf Bishunpur Gamhir	234761
-	-	-	7	7	-	875	338	537	Mathurapur Patti Bishunpur	234762
			-----Un-inhabited-----						Salahpur	234763
			-----Un-inhabited-----						Warispur	234764
			-----Un-inhabited-----						Jozira Allauldpur	234765
			-----Un-inhabited-----						Attaulapur	234766
29	14	15	167	113	54	3,937	1,933	2,004	Basant Jahanabad	234767
2	2	-	71	20	51	1,212	416	796	Pach Damia	234768
-	-	-	1	1	-	455	173	282	Adhinpur	234769
25	23	2	183	165	18	4,058	1,649	2,409	Etwarpur Sisaul	234770
22	20	2	43	39	4	1,667	667	1,000	Manikpur Pakri	234771
22	10	12	280	194	86	2,033	925	1,108	Pakri Madsudan Urf Parmanandpu	234772
2	2	-	81	65	16	3,033	1,280	1,753	Lacchminarayanpur	234773
75	9	66	48	23	25	2,084	808	1,276	Bhagwanpur Pakri	234774
4	4	-	6	6	-	499	181	318	Nurullahpur Urf Shampur Pakri	234775
6	5	1	41	10	31	1,068	455	613	Pakri Kanth	234776
3	3	-	53	27	26	960	329	631	Asadnagar Batraul	234777
1	1	-	-	-	-	675	265	410	Shahpur Kasim	234778
-	-	-	10	3	7	781	297	484	Basant jagarnath	234779
1	1	-	3	2	1	732	280	452	Manpur Motaluke Ghatarodih	234780
1	1	-	5	5	-	525	220	305	Lalganj	234781
-	-	-	3	3	-	1,064	428	636	Kharauna urf Misraulia	234782
1	1	-	63	44	19	1,683	664	1,019	Madhurapur Kusdeh	234783
1	1	-	17	16	1	799	306	493	Kuari	234784
50	21	29	355	193	162	3,888	1,582	2,306	Purkhauli	234785
8	1	7	39	17	22	1,228	460	768	Shahpur Tewari Urf Tutha	234786
3	2	1	11	7	4	1,709	697	1,012	Kopa Mohabbatpur	234787
1	-	1	3	2	1	960	401	559	Shamaspura	234788

VILLAGE PRIMARY
C D Block -

Location code number	Name of Village	Area of Village in hectares	Number of households	Total population (including institutional and houseless population)			Population in the age-group 0-6		
				Persons	Males	Females	Persons	Males	Females
1	2	3	4	5	6	7	8	9	10
234789	Puraina	141.00	735	3,812	1,998	1,814	1,252	650	602
234790	Sathiauta Bhagwan	181.00	528	2,590	1,353	1,237	460	234	226
234791	Akhtiarpur	121.00	510	2,612	1,386	1,226	416	217	199
234792	Barauna	77.00	145	743	407	336	96	56	40
234793	Puran Tanr	212.00	577	3,262	1,722	1,540	580	299	281
	Chak Rasul Urf								
234794	Dilawarpur	20.00	64	365	192	173	62	39	23
234795	Pachrukhi	25.00	73	379	201	178	44	16	28
234796	Dilawarpur	80.00	281	1,580	817	763	333	156	177
234797	Rikhar	160.00	762	3,611	1,960	1,651	647	366	281
	Mukundpur Urf								
234798	Parmanandpur	111.00	469	2,148	1,111	1,037	366	188	178
234799	Kaulesar	59.00	128	694	398	296	91	45	46
234800	Chak Mobarak	10.00	72	320	173	147	43	23	20
234801	Kanti	85.00	342	2,155	1,173	982	345	182	163
	Bakhra Buzurg Urf								
234802	Jagamath	103.00	450	2,023	1,074	949	318	161	157
234803	Rampur Bakhra	207.00	356	1,596	844	752	143	75	68
234804	Chak Manauar	18.00	86	421	219	202	82	40	42
234805	Bara Dakhli	39.00	91	511	276	235	76	43	33
234806	Lakhan Sarinur	49.00	76	357	176	181	78	43	35
234807	Bishunpur Basdeo	154.00	289	1,826	953	873	279	152	127
234808	Lakhan Sarai TejSingh	120.00	339	1,611	871	740	270	150	120
234809	paharpur	42.00	259	1,433	721	712	232	113	119
234810	Lalpura	54.00	109	778	402	376	116	57	59
234811	Chak Saleh Urf Lalpura	23.00	42	241	125	116	36	17	19
234812	Gobindpur Wafapur	135.00	355	2,294	1,280	1,014	312	172	140
234813	Sarwan Gobindpur	62.00	188	922	505	417	144	76	68
234814	Sirsa Ram Rae	298.00	628	3,105	1,645	1,460	523	275	248
234815	Sirsa Ghasi Urf Chitrauli	35.00	155	917	485	432	161	73	88
234816	Sirsa Biran	342.00	1,169	6,176	3,291	2,885	957	500	457
234817	Garauna	54.00	161	875	461	414	144	71	73
	Rahmatpur Sirsa Ram								
234818	Rae	8.00	27	151	84	67	25	15	10
234819	Kishunpur Barhan	46.00	168	880	485	395	167	91	76
234820	Gurmia	549.00	1,570	9,441	5,042	4,399	1,596	832	764
	Akhtiarpur Mohan Urf								
234821	Lautan	65.00	202	1,076	565	511	149	79	70
	Jadunathpur Chandwara								
234822	Jadunathpur Chandwara	237.00	675	3,671	1,959	1,712	520	277	243
234823	Chak Partap	12.00			-----Un-inhabited-----				
234824	Kartahan Buzurg	163.00	723	4,101	2,126	1,975	644	311	333
234825	Ghataro Chaturbhuj	1,338.00	4,204	24,785	13,270	11,515	3,811	2,048	1,763
	Jazira Sarkari Mahzi								
234826	Ghataro	135.00			-----Un-inhabited-----				
234827	Patepur	89.00	450	2,417	1,317	1,100	469	260	209
234828	Bhatauli Bhagwan	167.00	724	3,967	2,156	1,811	698	348	350
234829	Shekhpura Chak	11.00	30	144	67	77	22	10	12
	Jagdishpur Chaturbhuj								
234830	urf	231.00	901	4,518	2,447	2,071	777	414	363
234831	Shekhauna Chak	7.00	574	3,223	1,710	1,513	540	290	250
234832	Paura Madan Singh	663.00	1,621	8,998	4,741	4,257	1,534	810	724
234833	Anwarpur	38.00	401	2,406	1,302	1,104	424	238	186
234834	Bhakurahr Sital	265.00	975	5,078	2,723	2,355	772	424	348
234835	Fatehabad Burhan	134.00	318	1,952	1,041	911	276	151	125
234836	Mani Bhakurahr	148.00	443	2,342	1,247	1,095	271	141	130
234837	Parbodhi Narind	194.00	540	2,727	1,428	1,299	421	235	186
234838	Andari	54.00	221	1,308	706	602	232	124	108

PRIMARY CENSUS ABSTRACT

CENSUS ABSTRACT

Lalganj

Scheduled Castes population			Scheduled Tribes population			Literates			Name of Village
Persons	Males	Females	Persons	Males	Females	Persons	Males	Females	
11	12	13	14	15	16	17	18	19	2
679	368	311	1	1	-	1,795	1,047	748	Puraina
605	311	294	1	1	-	1,441	907	534	Sathiauta Bhagwan
225	119	106	-	-	-	1,524	938	586	Akhtiarpur
263	141	122	1	1	-	373	239	134	Barauna
852	431	421	2	1	1	1,855	1,050	805	Puran Tanr
83	42	41	-	-	-	234	125	109	Chak Rasul Urf
-	-	-	-	-	-	254	145	109	Dilawarpur
820	424	396	-	-	-	768	449	319	Pachrukhi
1,902	1,028	874	2	1	1	1,809	1,077	732	Dilawarpur
75	41	34	-	-	-	1,301	732	569	Rikhar
-	-	-	-	-	-	503	346	157	Mukundpur Urf
42	20	22	-	-	-	154	83	71	Parmanandpur
249	146	103	-	-	-	1,343	813	530	Kaulesar
908	477	431	-	-	-	771	484	287	Chak Mobarak
231	118	113	1	1	-	1,186	670	516	Kanti
93	52	41	-	-	-	290	155	135	Bakhra Buzurg Urf
-	-	-	-	-	-	264	157	107	Jagarnath
-	-	-	-	-	-	216	114	102	Rampur Bakhra
348	186	162	-	-	-	1,083	620	463	Chak Manauar
577	317	260	-	-	-	1,068	616	452	Bara Dakhli
-	-	-	-	-	-	921	524	397	Lakhan Sarinur
104	50	54	-	-	-	553	317	236	Bishunpur Basdeo
143	74	69	2	2	-	134	75	59	Lakhan Sarai TejSingh
528	328	200	5	5	-	1,407	824	583	paharpur
222	117	105	-	-	-	459	278	181	Lalpura
883	455	428	-	-	-	1,485	905	580	Chak Saleh Urf Lalpura
299	154	145	-	-	-	268	175	93	Gobindpur Wafapur
1,319	698	621	1	-	1	3,444	2,057	1,387	Sarwan Gobindpur
408	221	187	2	1	1	480	287	193	Sirsa Ram Rae
-	-	-	-	-	-	60	44	16	Sirsa Ghasi Urf Chitrauli
260	158	102	1	1	-	442	285	157	Sirsa Biran
2,395	1,263	1,132	1	1	-	5,403	3,237	2,166	Garauna
136	78	58	-	-	-	745	437	308	Rahmatpur Sirsa Ram Rae
616	340	276	-	-	-	2,440	1,418	1,022	Kishunpur Barhan
521	265	256	-	-	-	2,342	1,401	941	Gurmia
4,008	2,091	1,917	3	1	2	14,248	8,495	5,753	Akhtiarpur Mohan Urf Lautan
22	11	11	-	-	-	1,128	741	387	Jadunathpur Chandwara
1,140	622	518	1	1	-	2,255	1,414	841	Chak Partap
-	-	-	-	-	-	81	43	38	Kartahan Buzurg
536	291	245	1	-	1	2,660	1,630	1,030	Ghataro Chaturbhuj
957	511	446	1	1	-	1,774	1,055	719	Jazira Sarkari Mahzi
2,184	1,130	1,054	6	3	3	5,145	3,073	2,072	Ghataro
161	74	87	-	-	-	1,594	968	626	Patepur
1,219	623	596	-	-	-	3,165	1,836	1,329	Bhatauli Bhagwan
856	457	399	-	-	-	1,235	726	509	Shekhpura Chak
166	82	84	-	-	-	1,842	1,036	806	Jagdishpur Chaturbhuj urf
310	158	152	1	1	-	1,718	973	745	Shekhauna Chak
629	327	302	-	-	-	787	483	304	Paura Madan Singh
-	-	-	-	-	-	81	43	38	Anwarpur
-	-	-	-	-	-	81	43	38	Bhakurahr Sital
-	-	-	-	-	-	81	43	38	Fatehabad Burhan
-	-	-	-	-	-	81	43	38	Mani Bhakurahr
-	-	-	-	-	-	81	43	38	Parbodhi Narind
-	-	-	-	-	-	81	43	38	Andari

VILLAGE PRIMARY
C D Block -

Location code number	Name of Village	Illiterates			Total workers			Main workers		
		Persons	Males	Females	Persons	Males	Females	Persons	Males	Females
1	2	20	21	22	23	24	25	26	27	28
234789	Puraina	2,017	951	1,066	1,041	680	361	458	306	152
234790	Sathiauta Bhagwan	1,149	446	703	721	611	110	348	334	14
234791	Akhtiarpur	1,088	448	640	884	704	180	634	489	145
234792	Barauna	370	168	202	182	173	9	170	164	6
234793	Puran Tanr	1,407	672	735	1,203	866	337	1,000	799	201
	Chak Rasul Urf									
234794	Dilawarpur	131	67	64	110	88	22	70	63	7
234795	Pachrukhi	125	56	69	128	112	16	13	13	-
234796	Dilawarpur	812	368	444	608	402	206	27	27	-
234797	Rikhar	1,802	883	919	1,440	1,007	433	549	399	150
	Mukundpur Urf									
234798	Parmanandpur	847	379	468	633	563	70	239	209	30
234799	Kaulesar	191	52	139	196	172	24	35	30	5
234800	Chak Mobarak	166	90	76	123	80	43	83	59	24
234801	Kanti	812	360	452	743	539	204	297	276	21
	Bakhra Buzurg Urf									
234802	Jagamath	1,252	590	662	715	552	163	552	468	84
234803	Rampur Bakhra	410	174	236	483	327	156	205	184	21
234804	Chak Manauar	131	64	67	125	113	12	124	113	11
234805	Bara Dakhli	247	119	128	137	134	3	3	3	-
234806	Lakhan Sarinur	141	62	79	86	78	8	82	76	6
234807	Bishunpur Basdeo	743	333	410	576	521	55	412	379	33
234808	Lakhan Sarai TejSingh	543	255	288	533	437	96	494	424	70
234809	paharpur	512	197	315	529	402	127	279	240	39
234810	Lalpura	225	85	140	552	309	243	69	51	18
234811	Chak Saleh Urf Lalpura	107	50	57	65	62	3	64	61	3
234812	Gobindpur Wafapur	887	456	431	716	540	176	387	258	129
234813	Sarwan Gobindpur	463	227	236	272	263	9	269	261	8
234814	Sirsa Ram Rae	1,620	740	880	1,540	1,000	540	620	424	196
234815	Sirsa Ghasi Urf Chitrauli	649	310	339	243	233	10	108	103	5
234816	Sirsa Biran	2,732	1,234	1,498	1,738	1,568	170	612	542	70
234817	Garauna	395	174	221	214	199	15	207	194	13
	Rahmatpur Sirsa Ram									
234818	Rae	91	40	51	89	45	44	-	-	-
234819	Kishunpur Barhan	438	200	238	239	212	27	25	24	1
234820	Gurmia	4,038	1,805	2,233	2,598	2,271	327	1,628	1,527	101
	Akhtiarpur Mohan Urf									
234821	Lautan	331	128	203	361	311	50	251	238	13
	Jadunathpur Chandwara									
234822	Jadunathpur Chandwara	1,231	541	690	1,203	933	270	965	813	152
234823	Chak Partap				-----Un-inhabited-----					
234824	Kartahan Buzurg	1,759	725	1,034	1,261	1,077	184	650	615	35
234825	Ghataro Chaturbhuj	10,537	4,775	5,762	7,551	5,937	1,614	4,537	3,887	650
	Jazira Sarkari Mahzi				-----Un-inhabited-----					
234826	Ghataro									
234827	Patepur	1,289	576	713	645	577	68	344	314	30
234828	Bhatauli Bhagwan	1,712	742	970	917	853	64	424	397	27
234829	Shekhpura Chak	63	24	39	41	39	2	38	36	2
	Jagdishpur Chaturbhuj									
234830	urf	1,858	817	1,041	1,123	1,004	119	944	873	71
234831	Shekhauna Chak	1,449	655	794	868	754	114	696	621	75
234832	Paura Madan Singh	3,853	1,668	2,185	2,555	2,027	528	1,185	1,022	163
234833	Anwarpur	812	334	478	574	551	23	409	390	19
234834	Bhakurahr Sital	1,913	887	1,026	1,498	1,237	261	923	780	143
234835	Fatehabad Burhan	717	315	402	671	529	142	489	367	122
234836	Mani Bhakurahr	500	211	289	616	587	29	532	511	21
234837	Parbodhi Narind	1,009	455	554	726	665	61	371	338	33
234838	Andari	521	223	298	352	300	52	130	125	5

PRIMARY CENSUS ABSTRACT

CENSUS ABSTRACT
Lalganj

Industrial category of main workers													Name of Village 2
Cultivators			Agricultural labourers			Household industry workers			Other workers				
Persons	Males	Females	Persons	Males	Females	Persons	Males	Females	Persons	Males	Females		
29	30	31	32	33	34	35	36	37	38	39	40		
216	159	57	112	61	51	9	9	-	121	77	44	Puraina	
236	232	4	81	73	8	5	5	-	26	24	2	Sathiauta Bhagwan	
147	139	8	443	311	132	5	5	-	39	34	5	Akhtiarpur	
143	140	3	23	21	2	-	-	-	4	3	1	Barauna	
223	182	41	591	513	78	47	13	34	139	91	48	Puran Tanr	
												Chak Rasul Urf	
2	2	-	56	50	6	-	-	-	12	11	1	Dilawarpur	
2	2	-	-	-	-	-	-	-	11	11	-	Pachrukhi	
1	1	-	-	-	-	-	-	-	26	26	-	Dilawarpur	
255	223	32	183	119	64	20	10	10	91	47	44	Rikhar	
												Mukundpur Urf	
132	118	14	27	21	6	1	1	-	79	69	10	Parmanandpur	
-	-	-	7	7	-	1	1	-	27	22	5	Kaulesar	
2	2	-	78	55	23	-	-	-	3	2	1	Chak Mobarak	
28	28	-	191	183	8	6	6	-	72	59	13	Kanti	
												Bakhra Buzurg Urf	
46	46	-	461	383	78	1	1	-	44	38	6	Jagarnath	
72	70	2	116	107	9	2	1	1	15	6	9	Rampur Bakhra	
6	6	-	107	98	9	1	1	-	10	8	2	Chak Manauar	
1	1	-	-	-	-	-	-	-	2	2	-	Bara Dakhli	
62	59	3	13	10	3	1	1	-	6	6	-	Lakhan Sarinur	
46	40	6	322	309	13	4	4	-	40	26	14	Bishunpur Basdeo	
151	147	4	236	212	24	1	1	-	106	64	42	Lakhan Sarai TejSingh	
93	80	13	39	37	2	40	36	4	107	87	20	paharpur	
4	3	1	4	3	1	1	1	-	60	44	16	Lalpura	
3	3	-	44	41	3	-	-	-	17	17	-	Chak Saleh Urf Lalpura	
310	200	110	32	31	1	1	1	-	44	26	18	Gobindpur Wafapur	
75	73	2	181	177	4	1	1	-	12	10	2	Sarwan Gobindpur	
66	60	6	241	232	9	-	-	-	313	132	181	Sirsa Ram Rae	
22	19	3	70	68	2	-	-	-	16	16	-	Sirsa Ghasi Urf Chitrauli	
203	172	31	213	195	18	40	36	4	156	139	17	Sirsa Biran	
31	26	5	169	163	6	1	1	-	6	4	2	Garauna	
												Rahmatpur Sirsa Ram	
-	-	-	-	-	-	-	-	-	-	-	-	Rae	
9	9	-	9	9	-	-	-	-	7	6	1	Kishunpur Barhan	
438	417	21	292	274	18	36	35	1	862	801	61	Gurmia	
												Akhtiarpur Mohan Urf	
69	65	4	130	124	6	12	12	-	40	37	3	Lautan	
												Jadunathpur Chandwara	
472	390	82	270	248	22	25	22	3	198	153	45	Chak Partap	
												-----Un-inhabited-----	
192	187	5	353	336	17	17	12	5	88	80	8	Kartahan Buzurg	
934	845	89	1,449	1,299	150	548	342	206	1,606	1,401	205	Ghataro Chaturbhuj	
												Jazira Sarkari Mahzi	
												Ghataro	
16	12	4	133	118	15	71	70	1	124	114	10	Patepur	
22	17	5	195	193	2	14	11	3	193	176	17	Bhatauli Bhagwan	
-	-	-	14	12	2	1	1	-	23	23	-	Shekhpora Chak	
												Jagdishpur Chaturbhuj	
96	78	18	510	485	25	15	13	2	323	297	26	urf	
115	100	15	299	257	42	29	27	2	253	237	16	Shekhauna Chak	
280	256	24	497	413	84	31	27	4	377	326	51	Paura Madan Singh	
146	142	4	93	83	10	5	5	-	165	160	5	Anwarpur	
116	97	19	133	117	16	45	38	7	629	528	101	Bhakurahar Sital	
54	48	6	76	69	7	28	18	10	331	232	99	Fatehabad Burhan	
348	341	7	18	16	2	15	13	2	151	141	10	Mani Bhakurahar	
116	115	1	42	40	2	18	10	8	195	173	22	Parbodhi Narind	
22	22	-	4	3	1	2	2	-	102	98	4	Andari	

VILLAGE PRIMARY
C D Block -

Location code number	Name of Village	Industrial category								
		Marginal workers			Cultivators			Agricultural labourers		
		Persons	Males	Females	Persons	Males	Females	Persons	Males	Females
1	2	41	42	43	44	45	46	47	48	49
234789	Puraina	583	374	209	30	17	13	309	166	143
234790	Sathiauta Bhagwan	373	277	96	69	63	6	287	202	85
234791	Akhtiarpur	250	215	35	15	8	7	159	145	14
234792	Barauna	12	9	3	5	3	2	7	6	1
234793	Puran Tanr	203	67	136	11	8	3	82	38	44
	Chak Rasul Urf									
234794	Dilawarpur	40	25	15	3	2	1	4	2	2
234795	Pachrukhi	115	99	16	61	55	6	52	42	10
234796	Dilawarpur	581	375	206	73	57	16	504	315	189
234797	Rikhar	891	608	283	104	98	6	684	453	231
	Mukundpur Urf									
234798	Parmanandpur	394	354	40	8	7	1	299	261	38
234799	Kaulesar	161	142	19	6	5	1	147	132	15
234800	Chak Mobarak	40	21	19	1	-	1	26	17	9
234801	Kanti	446	263	183	13	11	2	215	179	36
	Bakhra Buzurg Urf									
234802	Jagamath	163	84	79	6	3	3	100	57	43
234803	Rampur Bakhra	278	143	135	111	56	55	158	82	76
234804	Chak Manaur	1	-	1	-	-	-	1	-	1
234805	Bara Dakhli	134	131	3	-	-	-	131	128	3
234806	Lakhan Sarinur	4	2	2	1	-	1	-	-	-
234807	Bishunpur Basdeo	164	142	22	15	14	1	119	115	4
234808	Lakhan Sarai TejSingh	39	13	26	3	3	-	2	2	-
234809	paharpur	250	162	88	4	4	-	137	121	16
234810	Lalpura	483	258	225	36	21	15	172	98	74
234811	Chak Saleh Urf Lalpura	1	1	-	-	-	-	1	1	-
234812	Gobindpur Wafapur	329	282	47	58	47	11	183	179	4
234813	Sarwan Gobindpur	3	2	1	1	-	1	2	2	-
234814	Sirsa Ram Rae	920	576	344	44	39	5	560	405	155
234815	Sirsa Ghasi Urf Chitrauli	135	130	5	-	-	-	131	127	4
234816	Sirsa Biran	1,126	1,026	100	77	63	14	881	809	72
234817	Garauna	7	5	2	-	-	-	7	5	2
	Rahmatpur Sirsa Ram									
234818	Rae	89	45	44	8	7	1	80	37	43
234819	Kishunpur Barhan	214	188	26	4	3	1	190	167	23
234820	Gurmia	970	744	226	30	23	7	686	520	166
	Akhtiarpur Mohan Urf									
234821	Lautan	110	73	37	2	1	1	52	37	15
	Jadunathpur Chandwara									
234822	Chak Partap	238	120	118	15	7	8	176	89	87
234823	Kartahan Buzurg	611	462	149	52	43	9	381	326	55
234824	Ghataro Chaturbhuj	3,014	2,050	964	229	175	54	1,904	1,314	590
	Jazira Sarkari Mahzi									
234826	Ghataro									
234827	Patepur	301	263	38	27	22	5	225	200	25
234828	Bhatauli Bhagwan	493	456	37	25	20	5	297	280	17
234829	Shekhpura Chak	3	3	-	-	-	-	2	2	-
	Jagdishpur Chaturbhuj									
234830	urf	179	131	48	24	19	5	74	61	13
234831	Shekhauna Chak	172	133	39	7	6	1	58	39	19
234832	Paura Madan Singh	1,370	1,005	365	260	174	86	659	497	162
234833	Anwarpur	165	161	4	8	8	-	90	89	1
234834	Bhakurahr Sital	575	457	118	90	79	11	209	199	10
234835	Fatehabad Burhan	182	162	20	21	18	3	41	40	1
234836	Mani Bhakurahr	84	76	8	14	8	6	49	48	1
234837	Parbodhi Narind	355	327	28	36	34	2	271	249	22
234838	Andari	222	175	47	15	13	2	77	68	9

PRIMARY CENSUS ABSTRACT

CENSUS ABSTRACT

Lalganj

of marginal workers

Household industry workers			Other workers			Non-workers			Name of Village	Location code number
Persons	Males	Females	Persons	Males	Females	Persons	Males	Females		
50	51	52	53	54	55	56	57	58	2	1
6	6	-	238	185	53	2,771	1,318	1,453	Puraina	234789
1	1	-	16	11	5	1,869	742	1,127	Sathiauta Bhagwan	234790
2	2	-	74	60	14	1,728	682	1,046	Akhtiarpur	234791
-	-	-	-	-	-	561	234	327	Barauna	234792
77	1	76	33	20	13	2,059	856	1,203	Puran Tanr	234793
-	-	-	33	21	12	255	104	151	Chak Rasul Urf	
-	-	-	2	2	-	251	89	162	Dilawarpur	234794
-	-	-	2	2	-	251	89	162	Pachrukhi	234795
1	-	1	3	3	-	972	415	557	Dilawarpur	234796
2	2	-	101	55	46	2,171	953	1,218	Rikhar	234797
-	-	-	-	-	-	-	-	-	Mukundpur Urf	
3	3	-	84	83	1	1,515	548	967	Parmanandpur	234798
1	-	1	7	5	2	498	226	272	Kaulesar	234799
3	-	3	10	4	6	197	93	104	Chak Mobarak	234800
7	7	-	211	66	145	1,412	634	778	Kanti	234801
-	-	-	-	-	-	-	-	-	Bakhra Buzurg Urf	
35	11	24	22	13	9	1,308	522	786	Jagamath	234802
5	3	2	4	2	2	1,113	517	596	Rampur Bakhra	234803
-	-	-	-	-	-	296	106	190	Chak Manauar	234804
-	-	-	3	3	-	374	142	232	Bara Dakhli	234805
-	-	-	3	2	1	271	98	173	Lakhan Sarinur	234806
3	3	-	27	10	17	1,250	432	818	Bishunpur Basdeo	234807
-	-	-	34	8	26	1,078	434	644	Lakhan Sarai TejSingh	234808
8	-	8	101	37	64	904	319	585	paharpur	234809
17	8	9	258	131	127	226	93	133	Lalpura	234810
-	-	-	-	-	-	176	63	113	Chak Saleh Urf Lalpura	234811
3	1	2	85	55	30	1,578	740	838	Gobindpur Wafapur	234812
-	-	-	-	-	-	650	242	408	Sarwan Gobindpur	234813
3	2	1	313	130	183	1,565	645	920	Sirsa Ram Rae	234814
-	-	-	4	3	1	674	252	422	Sirsa Ghasi Urf Chitrauli	234815
13	10	3	155	144	11	4,438	1,723	2,715	Sirsa Biran	234816
-	-	-	-	-	-	661	262	399	Garauna	234817
-	-	-	1	1	-	62	39	23	Rahmatpur Sirsa Ram	
-	-	-	-	-	-	-	-	-	Rae	234818
12	10	2	8	8	-	641	273	368	Kishunpur Barhan	234819
59	30	29	195	171	24	6,843	2,771	4,072	Gurmia	234820
-	-	-	-	-	-	-	-	-	Akhtiarpur Mohan Urf	
7	4	3	49	31	18	715	254	461	Lautan	234821
-	-	-	-	-	-	-	-	-	Jadunathpur Chandwara	234822
18	1	17	29	23	6	2,468	1,026	1,442	Chak Partap	234823
-	-	-	-----Un-inhabited-----			-	-	-	Chak Partap	234823
24	11	13	154	82	72	2,840	1,049	1,791	Kartahan Buzurg	234824
210	125	85	671	436	235	17,234	7,333	9,901	Ghataro Chaturbhuj	234825
-	-	-	-----Un-inhabited-----			-	-	-	Jazira Sarkari Mahzi	
-	-	-	-	-	-	-	-	-	Ghataro	234826
12	11	1	37	30	7	1,772	740	1,032	Patepur	234827
19	12	7	152	144	8	3,050	1,303	1,747	Bhatauli Bhagwan	234828
-	-	-	1	1	-	103	28	75	Shekhpura Chak	234829
-	-	-	-	-	-	-	-	-	Jagdishpur Chaturbhuj	
23	19	4	58	32	26	3,395	1,443	1,952	urf	234830
13	10	3	94	78	16	2,355	956	1,399	Shekhauna Chak	234831
36	15	21	415	319	96	6,443	2,714	3,729	Paura Madan Singh	234832
9	9	-	58	55	3	1,832	751	1,081	Anwarpur	234833
44	29	15	232	150	82	3,580	1,486	2,094	Bhakurahar Sital	234834
8	6	2	112	98	14	1,281	512	769	Fatehabad Burhan	234835
5	5	-	16	15	1	1,726	660	1,066	Mani Bhakurahar	234836
14	12	2	34	32	2	2,001	763	1,238	Parbodhi Narind	234837
11	3	8	119	91	28	956	406	550	Andari	234838

VILLAGE PRIMARY
C D Block -

Location code number	Name of Village	Area of Village in hectares	Number of households	Total population (including institutional and houseless population)			Population in the age-group 0-6		
				Persons	Males	Females	Persons	Males	Females
1	2	3	4	5	6	7	8	9	10
0259	Bhagwanpur (Total)	11,827.00	38,172	207,762	109,864	97,898	34,801	18,411	16,390
0259	Bhagwanpur (Rural)	11,827.00	38,172	207,762	109,864	97,898	34,801	18,411	16,390
0259	Bhagwanpur (Urban)	0.00	-	-	-	-	-	-	-
RURAL									
234839	Sadhapur Jiwan	153.00	354	1,850	972	878	304	171	133
234840	Chak Sarupan	8.00			-----Un-inhabited-----				
234841	Chak Sarupan	17.00	13	55	26	29	8	4	4
234842	Asadpur Saidpura	6.00	2	16	7	9	2	1	1
234843	Hussaina Buzurg	52.00	290	1,529	808	721	283	155	128
234844	Hussaina Buzurg	72.00	295	1,504	773	731	310	156	154
234845	Fatehullah Chak	55.00	240	1,201	622	579	221	119	102
234846	Hussaina Khurd	153.00	962	4,397	2,352	2,045	768	407	361
234847	Karhari	471.00	1,014	5,424	2,911	2,513	867	486	381
234848	Rahsa Pachhiari	124.00	473	2,274	1,159	1,115	336	169	167
234849	Bihari	205.00	765	4,223	2,236	1,987	770	406	364
234850	Asoi Lacchiram	272.00	951	5,078	2,662	2,416	861	462	399
234851	Bishunpur Garjaul Urf Kutubpur	138.00	508	2,713	1,427	1,286	499	263	236
	Mohammadpur								
234852	BandiUrfMurgjachak	7.00	60	464	253	211	75	42	33
234853	Bishunpur Parsi	50.00			-----Un-inhabited-----				
	Maksudanpur urf Patti								
234854	Motaluka	41.00	2	16	8	8	2	1	1
234855	Dohji Ram Chandar	82.00	169	984	519	465	167	90	77
234856	Askaranpur	123.00	249	1,472	751	721	257	132	125
234857	Madhopur Mahodat	239.00	608	3,693	1,980	1,713	658	358	300
234858	Alimuddinpur Chak	49.00	206	1,093	547	546	226	113	113
234859	Asoi Ragho	247.00	137	878	458	420	150	75	75
234860	Shambhupur Kauri	29.00	763	4,527	2,455	2,072	712	403	309
234861	Memrezpur	80.00	104	592	338	254	51	30	21
234862	Kaila Mohan	96.00	148	850	455	395	141	70	71
234863	Jalalpur Dallu	87.00	281	1,353	719	634	206	107	99
234864	Madhupur Ram	29.00	368	2,140	1,097	1,043	350	182	168
234865	Bishunpur Chintaman	72.00	50	271	144	127	34	21	13
234866	Manikpur Sehan	29.00	208	1,108	598	510	158	86	72
234867	Bishunpur Andu	20.00	121	670	362	308	88	52	36
234868	Patrahi	309.00	6	40	21	19	8	6	2
234869	Anjani	58.00	457	2,733	1,454	1,279	413	221	192
234870	Kazipur Dujai	22.00	93	488	265	223	78	39	39
234871	Shambhupatti	122.00	231	1,468	744	724	289	145	144
234872	Manganpur	299.00	672	3,579	1,904	1,675	618	352	266
234873	Siwan Kalyan	124.00	165	867	427	440	172	90	82
234874	Bakhra Khurd	87.00	163	1,178	628	550	250	140	110
234875	Partap Tanr	454.00	1,858	9,958	5,274	4,684	1,634	856	778
234876	Sahtha	773.00	2,298	12,029	6,391	5,638	2,012	1,075	937
234877	Kali Tanr	133.00	331	1,791	958	833	286	157	129
234878	Ghataro Battis Kurwa	10.00			-----Un-inhabited-----				
234879	Wafapur Banthu	455.00	937	4,776	2,466	2,310	829	437	392
234880	Harbanspur Banthu	141.00	763	3,640	1,962	1,678	717	380	337
234881	Wafapur Banthu	9.00			-----Un-inhabited-----				
234882	Harpur Kasturi	79.00	125	715	370	345	110	58	52
234883	Barah Rup	240.00	401	2,492	1,320	1,172	368	212	156
234884	Khira Kawan	108.00	294	1,875	1,031	844	328	187	141
234885	Gorhia Chamman	136.00	497	2,259	1,213	1,046	400	226	174
234886	Warishpur Patti	46.00	88	440	240	200	55	27	28
234887	Yukub Chak	51.00	158	1,017	558	459	186	104	82
234888	Asadpur Saidpur	2.00	21	112	51	61	25	12	13
234889	Warispur Patti	2.00	56	290	141	149	45	18	27
234890	Warispur Mal	110.00	258	1,465	774	691	249	141	108
234891	Asadpur Sadpur	205.00	561	2,811	1,481	1,330	538	263	275

PRIMARY CENSUS ABSTRACT

CENSUS ABSTRACT

Bhagwanpur

Scheduled Castes population			Scheduled Tribes population			Literates			Name of Village
Persons	Males	Females	Persons	Males	Females	Persons	Males	Females	
11	12	13	14	15	16	17	18	19	2
43,355	22,757	20,598	173	90	83	120,019	70,604	49,415	Bhagwanpur (Total)
43,355	22,757	20,598	173	90	83	120,019	70,604	49,415	Bhagwanpur (Rural)
-	-	-	-	-	-	-	-	-	Bhagwanpur (Urban)
RURAL									
369	193	176	-	-	-	1,090	624	466	Sadhapur Jiwan
-----Un-inhabited-----									
-	-	-	-	-	-	42	22	20	Chak Sarupan
-	-	-	-	-	-	13	6	7	Asadpur Saidpura
108	54	54	-	-	-	683	406	277	Hussaina Buzurg
689	359	330	-	-	-	673	399	274	Hussaina Buzurg
263	140	123	-	-	-	607	341	266	Fatehullah Chak
182	100	82	-	-	-	2,541	1,521	1,020	Hussaina Khurd
1,039	551	488	7	2	5	3,129	1,850	1,279	Karhari
350	178	172	1	-	1	1,497	838	659	Rahsa Pachhiari
983	523	460	-	-	-	2,250	1,316	934	Bihari
850	468	382	1	1	-	2,685	1,617	1,068	Asoi Lacchiram
840	429	411	-	-	-	1,261	781	480	Bishunpur Garjaul Urf Kutubpur
145	79	66	-	-	-	292	192	100	Mohammadpur BandiUrfMurgiachak
-----Un-inhabited-----									
-	-	-	-	-	-	10	5	5	Bishunpur Parsi Maksudanpur urf Patti Motaluka
59	37	22	-	-	-	575	356	219	Dohji Ram Chandar
250	128	122	-	-	-	916	534	382	Askaranpur
1,519	807	712	5	2	3	1,997	1,196	801	Madhopur Mahodat
436	221	215	-	-	-	450	259	191	Alimuddinpur Chak
516	268	248	-	-	-	523	321	202	Asoi Ragho
681	367	314	2	1	1	2,545	1,567	978	Shambhupur Kauri
-	-	-	-	-	-	458	278	180	Memrezpur
-	-	-	-	-	-	591	359	232	Kaila Mohan
358	197	161	-	-	-	989	555	434	Jalalpur Dallu
571	295	276	-	-	-	1,318	745	573	Madhupur Ram
26	15	11	-	-	-	187	98	89	Bishunpur Chintaman
261	139	122	1	1	-	798	452	346	Manikpur Sehan
24	13	11	-	-	-	428	248	180	Bishunpur Andu
-	-	-	-	-	-	25	14	11	Patrahi
862	445	417	1	1	-	1,878	1,083	795	Anjani
276	151	125	-	-	-	226	148	78	Kazipur Dujai
500	257	243	-	-	-	804	445	359	Shambhupatti
621	323	298	-	-	-	2,163	1,304	859	Manganpur
90	37	53	-	-	-	528	288	240	Siwan Kalyan
377	189	188	-	-	-	554	321	233	Bakhra Khurd
2,159	1,136	1,023	122	68	54	6,211	3,617	2,594	Partap Tanr
2,701	1,382	1,319	2	1	1	6,906	4,085	2,821	Santha
683	362	321	2	-	2	1,176	652	524	Kali Tanr
-----Un-inhabited-----									
1,255	637	618	1	-	1	2,324	1,341	983	Ghataro Battis Kurwa Wafapur Banthu
1,315	694	621	-	-	-	1,653	962	691	Harbanspur Banthu Wafapur Banthu
-----Un-inhabited-----									
33	18	15	-	-	-	513	286	227	Harpur Kasturi
581	298	283	-	-	-	1,466	868	598	Barah Rup
379	207	172	-	-	-	1,113	680	433	Khiri Kawan
415	226	189	-	-	-	1,461	850	611	Gorhia Chamman
82	49	33	-	-	-	314	180	134	Warishpur Patti
36	15	21	-	-	-	661	405	256	Yukub Chak
-	-	-	-	-	-	44	20	24	Asadpur Saidpur
178	90	88	-	-	-	141	72	69	Warispur Patti
217	106	111	-	-	-	843	502	341	Warispur Mal
1,282	677	605	-	-	-	1,373	795	578	Asadpur Sadpur

**VILLAGE PRIMARY
C D Block -**

Location code number	Name of Village	Illiterates			Total workers			Main workers		
		Persons	Males	Females	Persons	Males	Females	Persons	Males	Females
1	2	20	21	22	23	24	25	26	27	28
0259	Bhagwanpur (Total)	87,743	39,260	48,483	64,723	51,685	13,038	43,638	37,820	5,818
0259	Bhagwanpur (Rural)	87,743	39,260	48,483	64,723	51,685	13,038	43,638	37,820	5,818
0259	Bhagwanpur (Urban)	-	-	-	-	-	-	-	-	-
RURAL										
234839	Sadhopur Jiwan	760	348	412	517	431	86	390	351	39
234840	Chak Sarupan	-----Un-inhabited-----								
234841	Chak Sarupan	13	4	9	16	11	5	10	6	4
234842	Asadpur Saidpura	3	1	2	9	6	3	8	5	3
234843	Hussaina Buzurg	846	402	444	516	369	147	221	209	12
234844	Hussaina Buzurg	831	374	457	570	376	194	382	313	69
234845	Fatehullah Chak	594	281	313	384	279	105	155	125	30
234846	Hussaina Khurd	1,856	831	1,025	1,669	1,180	489	398	361	37
234847	Karhari	2,295	1,061	1,234	2,144	1,572	572	868	782	86
234848	Rahsa Pachhiari	777	321	456	843	602	241	492	435	57
234849	Bihari	1,973	920	1,053	1,151	1,005	146	749	698	51
234850	Asoi Lacchiram	2,393	1,045	1,348	1,451	1,184	267	1,155	941	214
234851	Bishunpur Garjaul Urf Kutubpur	1,452	646	806	1,063	684	379	486	356	130
	Mohammadpur									
234852	BandiUrfMurgjachak	172	61	111	124	122	2	123	121	2
234853	Bishunpur Parsi	-----Un-inhabited-----								
	Maksudanpur urf Patti									
234854	Motaluka	6	3	3	9	4	5	7	3	4
234855	Dohji Ram Chandar	409	163	246	344	257	87	222	213	9
234856	Askaranpur	556	217	339	354	314	40	298	275	23
234857	Madhopur Mahodat	1,696	784	912	1,076	931	145	957	870	87
234858	Alimuddinpur Chak	643	288	355	319	255	64	257	251	6
234859	Asoi Ragho	355	137	218	321	247	74	284	232	52
234860	Shambhupur Kauri	1,982	888	1,094	1,355	1,163	192	1,229	1,056	173
234861	Memrezpur	134	60	74	251	164	87	242	158	84
234862	Kaila Mohan	259	96	163	237	221	16	236	221	15
234863	Jalalpur Dallu	364	164	200	495	345	150	299	257	42
234864	Madhupur Ram	822	352	470	710	513	197	396	325	71
234865	Bishunpur Chintaman	84	46	38	77	74	3	77	74	3
234866	Manikpur Sehan	310	146	164	339	326	13	303	293	10
234867	Bishunpur Andu	242	114	128	356	193	163	350	189	161
234868	Patrahi	15	7	8	21	10	11	21	10	11
234869	Anjani	855	371	484	781	722	59	655	620	35
234870	Kazipur Dujai	262	117	145	123	118	5	122	117	5
234871	Shambhupatti	664	299	365	428	300	128	354	289	65
234872	Manganpur	1,416	600	816	1,104	899	205	892	781	111
234873	Siwan Kalyan	339	139	200	251	213	38	229	195	34
234874	Bakhra Khurd	624	307	317	347	250	97	158	118	40
234875	Partap Tanr	3,747	1,657	2,090	3,040	2,439	601	1,888	1,666	222
234876	Sahtha	5,123	2,306	2,817	3,367	2,605	762	1,298	1,188	110
234877	Kali Tanr	615	306	309	466	435	31	230	220	10
234878	Ghataro Battis Kurwa	-----Un-inhabited-----								
234879	Wafapur Banthu	2,452	1,125	1,327	1,356	1,190	166	1,240	1,083	157
234880	Harbanspur Banthu	1,987	1,000	987	1,593	1,032	561	497	384	113
234881	Wafapur Banthu	-----Un-inhabited-----								
234882	Harpur Kasturi	202	84	118	186	174	12	115	113	2
234883	Barah Rup	1,026	452	574	781	625	156	542	475	67
234884	Khira Kawan	762	351	411	672	485	187	550	435	115
234885	Gorhia Chamman	798	363	435	424	409	15	405	396	9
234886	Warishpur Patti	126	60	66	119	101	18	105	91	14
234887	Yukub Chak	356	153	203	361	328	33	7	7	-
234888	Asadpur Saidpur	68	31	37	27	27	-	-	-	-
234889	Warispur Patti	149	69	80	76	75	1	13	13	-
234890	Warispur Mal	622	272	350	437	381	56	364	327	37
234891	Asadpur Sadpur	1,438	686	752	879	700	179	754	685	69

PRIMARY CENSUS ABSTRACT

CENSUS ABSTRACT
Bhagwanpur

Industrial category of main workers													Name of Village 2
Cultivators			Household industry						Other workers				
			Agricultural labourers			workers							
Persons	Males	Females	Persons	Males	Females	Persons	Males	Females	Persons	Males	Females		
29	30	31	32	33	34	35	36	37	38	39	40		
12,928	11,927	1,001	17,987	14,763	3,224	1,349	946	403	11,374	10,184	1,190	Bhagwanpur (Total)	
12,928	11,927	1,001	17,987	14,763	3,224	1,349	946	403	11,374	10,184	1,190	Bhagwanpur (Rural)	
-	-	-	-	-	-	-	-	-	-	-	-	Bhagwanpur (Urban)	
RURAL													
43	40	3	127	116	11	8	6	2	212	189	23	Sadhapur Jiwan	
-----Un-inhabited-----													
-	-	-	6	4	2	2	1	1	2	1	1	Chak Sarupan	
3	2	1	-	-	-	-	-	-	5	3	2	Asadpur Saidpura	
56	54	2	148	138	10	3	3	-	14	14	-	Hussaina Buzurg	
49	41	8	217	171	46	-	-	-	116	101	15	Hussaina Buzurg	
44	22	22	48	45	3	3	3	-	60	55	5	Fatehullah Chak	
135	129	6	167	149	18	7	7	-	89	76	13	Hussaina Khurd	
376	346	30	396	369	27	4	4	-	92	63	29	Karhari	
173	162	11	52	48	4	7	4	3	260	221	39	Rahsa Pachhiari	
206	197	9	233	218	15	11	4	7	299	279	20	Bihari	
384	319	65	596	463	133	5	3	2	170	156	14	Asoi Lacchiram	
166	108	58	109	65	44	6	4	2	205	179	26	Bishunpur Garjaul Urf Kutubpur	
13	13	-	103	101	2	-	-	-	7	7	-	Mohammadpur BandiUrfMurgiachak	
-----Un-inhabited-----													
-	-	-	7	3	4	-	-	-	-	-	-	Bishunpur Parsi Maksudanpur urf Patti Motaluka	
139	135	4	48	46	2	8	8	-	27	24	3	Dohji Ram Chandar	
143	142	1	54	53	1	3	3	-	98	77	21	Askaranpur	
321	318	3	536	460	76	13	11	2	87	81	6	Madhopur Mahodat	
54	54	-	148	147	1	46	44	2	9	6	3	Alimuddinpur Chak	
76	75	1	159	123	36	15	7	8	34	27	7	Asoi Ragho	
446	417	29	630	495	135	20	16	4	133	128	5	Shambhupur Kauri	
95	79	16	26	20	6	2	1	1	119	58	61	Memrezipur	
133	131	2	68	57	11	-	-	-	35	33	2	Kaila Mohan	
5	4	1	214	185	29	2	2	-	78	66	12	Jalalpur Dallu	
216	201	15	108	77	31	19	5	14	53	42	11	Madhupur Ram	
26	25	1	13	12	1	-	-	-	38	37	1	Bishunpur Chintaman	
141	141	-	79	79	-	-	-	-	83	73	10	Manikpur Sehan	
25	13	12	291	157	134	21	9	12	13	10	3	Bishunpur Andu	
-	-	-	8	3	5	6	5	1	7	2	5	Patrahi	
219	216	3	278	268	10	-	-	-	158	136	22	Anjani	
3	3	-	108	104	4	-	-	-	11	10	1	Kazipur Dujai	
107	105	2	199	138	61	2	2	-	46	44	2	Shambhupatti	
521	493	28	270	203	67	19	13	6	82	72	10	Manganpur	
139	115	24	25	23	2	6	4	2	59	53	6	Siwan Kalyan	
20	15	5	71	47	24	20	16	4	47	40	7	Bakhra Khurd	
659	609	50	514	439	75	153	109	44	562	509	53	Partap Tanr	
390	364	26	329	295	34	43	37	6	536	492	44	Santha	
106	104	2	24	24	-	33	33	-	67	59	8	Kali Tanr	
-----Un-inhabited-----													
375	366	9	684	548	136	3	3	-	178	166	12	Ghataro Battis Kurwa Wafapur Banthu	
89	88	1	317	213	104	9	6	3	82	77	5	Harbanspur Banthu Wafapur Banthu	
-----Un-inhabited-----													
99	98	1	1	1	-	-	-	-	15	14	1	Harpur Kasturi	
233	224	9	223	187	36	3	3	-	83	61	22	Barah Rup	
152	131	21	235	157	78	9	5	4	154	142	12	Khira Kawan	
169	168	1	201	200	1	6	6	-	29	22	7	Gorhia Chamman	
59	57	2	35	28	7	-	-	-	11	6	5	Warisipur Patti	
2	2	-	1	1	-	1	1	-	3	3	-	Yukub Chak	
-	-	-	-	-	-	-	-	-	-	-	-	Asadpur Saidpur	
5	5	-	4	4	-	1	1	-	3	3	-	Warisipur Patti	
104	101	3	222	192	30	2	2	-	36	32	4	Warisipur Mal	
231	226	5	465	408	57	-	-	-	58	51	7	Asadpur Sadpur	

**VILLAGE PRIMARY
C D Block -**

Location code number	Name of Village	Industrial category								
		Marginal workers			Cultivators			Agricultural labourers		
		Persons	Males	Females	Persons	Males	Females	Persons	Males	Females
1	2	41	42	43	44	45	46	47	48	49
0259	Bhagwanpur (Total)	21,085	13,865	7,220	2,837	1,864	973	14,491	9,483	5,008
0259	Bhagwanpur (Rural)	21,085	13,865	7,220	2,837	1,864	973	14,491	9,483	5,008
0259	Bhagwanpur (Urban)	-	-	-	-	-	-	-	-	-
RURAL										
234839	Sadhapur Jiwan	127	80	47	16	14	2	103	60	43
234840	Chak Sarupan	-----Un-inhabited-----								
234841	Chak Sarupan	6	5	1	-	-	-	6	5	1
234842	Asadpur Saidpura	1	1	-	-	-	-	-	-	-
234843	Hussaina Buzurg	295	160	135	12	9	3	280	148	132
234844	Hussaina Buzurg	188	63	125	7	1	6	173	57	116
234845	Fatehullah Chak	229	154	75	12	5	7	194	129	65
234846	Hussaina Khurd	1,271	819	452	161	139	22	1,070	649	421
234847	Karhari	1,276	790	486	606	365	241	592	397	195
234848	Rahsa Pachhari	351	167	184	113	68	45	156	62	94
234849	Bihari	402	307	95	58	53	5	310	229	81
234850	Asoi Lacchiram	296	243	53	29	12	17	217	200	17
234851	Bishunpur Garjaul Urf Kutubpur	577	328	249	101	84	17	438	220	218
234852	Mohammadpur BandiUrfMurgjachak	1	1	-	-	-	-	1	1	-
234853	Bishunpur Parsi	-----Un-inhabited-----								
Maksudanpur urf Patti										
234854	Motaluka	2	1	1	-	-	-	-	-	-
234855	Dohji Ram Chandar	122	44	78	62	8	54	57	33	24
234856	Askaranpur	56	39	17	13	13	-	32	17	15
234857	Madhopur Mahodat	119	61	58	7	2	5	97	55	42
234858	Alimuddinpur Chak	62	4	58	2	-	2	60	4	56
234859	Asoi Ragho	37	15	22	1	-	1	27	12	15
234860	Shambhupur Kauri	126	107	19	43	39	4	58	43	15
234861	Memrezpur	9	6	3	2	1	1	-	-	-
234862	Kaila Mohan	1	-	1	-	-	-	-	-	-
234863	Jalalpur Dallu	196	88	108	9	5	4	182	79	103
234864	Madhupur Ram	314	188	126	68	43	25	217	127	90
234865	Bishunpur Chintaman	-	-	-	-	-	-	-	-	-
234866	Manikpur Sehan	36	33	3	6	6	-	1	-	1
234867	Bishunpur Andu	6	4	2	1	1	-	5	3	2
234868	Patrahi	-	-	-	-	-	-	-	-	-
234869	Anjani	126	102	24	13	13	-	40	20	20
234870	Kazipur Dujai	1	1	-	-	-	-	1	1	-
234871	Shambhupatti	74	11	63	12	1	11	58	8	50
234872	Manganpur	212	118	94	39	26	13	162	84	78
234873	Siwan Kalyan	22	18	4	-	-	-	8	8	-
234874	Bakhra Khurd	189	132	57	3	-	3	145	124	21
234875	Partap Tanr	1,152	773	379	169	56	113	432	296	136
234876	Sahtha	2,069	1,417	652	323	262	61	1,317	798	519
234877	Kali Tanr	236	215	21	11	9	2	202	184	18
234878	Ghataro Battis Kurwa	-----Un-inhabited-----								
234879	Wafapur Banthu	116	107	9	29	27	2	57	52	5
234880	Harbanspur Banthu	1,096	648	448	20	18	2	947	588	359
234881	Wafapur Banthu	-----Un-inhabited-----								
234882	Harpur Kasturi	71	61	10	7	7	-	56	47	9
234883	Barah Rup	239	150	89	7	6	1	209	128	81
234884	Khira Kawan	122	50	72	12	9	3	86	30	56
234885	Gorhia Chamman	19	13	6	7	6	1	9	7	2
234886	Warishpur Patti	14	10	4	6	4	2	2	1	1
234887	Yukub Chak	354	321	33	17	16	1	326	298	28
234888	Asadpur Saidpur	27	27	-	3	3	-	23	23	-
234889	Warispur Patti	63	62	1	2	2	-	57	56	1
234890	Warispur Mal	73	54	19	-	-	-	32	23	9
234891	Asadpur Sadpur	125	15	110	15	1	14	107	13	94

PRIMARY CENSUS ABSTRACT

CENSUS ABSTRACT
Bhagwanpur

of marginal workers

Household industry workers			Other workers			Non-workers			Name of Village	Location code number
Persons	Males	Females	Persons	Males	Females	Persons	Males	Females		
50	51	52	53	54	55	56	57	58	2	1
610	351	259	3,147	2,167	980	143,039	58,179	84,860	Bhagwanpur (Total)	0259
610	351	259	3,147	2,167	980	143,039	58,179	84,860	Bhagwanpur (Rural)	0259
-	-	-	-	-	-	-	-	-	Bhagwanpur (Urban)	0259
RURAL										
-	-	-	8	6	2	1,333	541	792	Sadhampur Jiwan	234839
-----Un-inhabited-----										
-	-	-	-	-	-	39	15	24	Chak Sarupan	234840
-	-	-	1	1	-	7	1	6	Asadpur Saidpura	234842
-	-	-	3	3	-	1,013	439	574	Hussaina Buzurg	234843
-	-	-	8	5	3	934	397	537	Hussaina Buzurg	234844
2	2	-	21	18	3	817	343	474	Fatehullah Chak	234845
13	9	4	27	22	5	2,728	1,172	1,556	Hussaina Khurd	234846
5	3	2	73	25	48	3,280	1,339	1,941	Karhari	234847
1	-	1	81	37	44	1,431	557	874	Rahsa Pachhiari	234848
6	5	1	28	20	8	3,072	1,231	1,841	Bihari	234849
6	2	4	44	29	15	3,627	1,478	2,149	Asoi Lacchiram	234850
3	1	2	35	23	12	1,650	743	907	Bishunpur Garjaul Urf Kutubpur	234851
-	-	-	-	-	-	340	131	209	Mohammadpur	234852
-----Un-inhabited-----										
-	-	-	-	-	-	-	-	-	Bishunpur Parsi	234853
-	-	-	2	1	1	7	4	3	Maksudanpur urf Patti Motaluka	234854
-	-	-	3	3	-	640	262	378	Dohji Ram Chandar	234855
6	4	2	5	5	-	1,118	437	681	Askaranpur	234856
8	-	8	7	4	3	2,617	1,049	1,568	Madhopur Mahodat	234857
-	-	-	-	-	-	774	292	482	Alimuddinpur Chak	234858
-	-	-	9	3	6	557	211	346	Asoi Ragho	234859
2	2	-	23	23	-	3,172	1,292	1,880	Shambhupur Kauri	234860
1	1	-	6	4	2	341	174	167	Memrezpur	234861
-	-	-	1	-	1	613	234	379	Kaila Mohan	234862
1	-	1	4	4	-	858	374	484	Jalalpur Dallu	234863
9	8	1	20	10	10	1,430	584	846	Madhupur Ram	234864
-	-	-	-	-	-	194	70	124	Bishunpur Chintaman	234865
-	-	-	29	27	2	769	272	497	Manikpur Sehan	234866
-	-	-	-	-	-	314	169	145	Bishunpur Andu	234867
-	-	-	-	-	-	19	11	8	Patrahi	234868
1	1	-	72	68	4	1,952	732	1,220	Anjani	234869
-	-	-	-	-	-	365	147	218	Kazipur Dujai	234870
-	-	-	4	2	2	1,040	444	596	Shambhupatti	234871
3	1	2	8	7	1	2,475	1,005	1,470	Manganpur	234872
2	1	1	12	9	3	616	214	402	Siwan Kalyan	234873
4	3	1	37	5	32	831	378	453	Bakhra Khurd	234874
85	62	23	466	359	107	6,918	2,835	4,083	Partap Tanr	234875
52	46	6	377	311	66	8,662	3,786	4,876	Santha	234876
8	8	-	15	14	1	1,325	523	802	Kali Tanr	234877
-----Un-inhabited-----										
1	1	-	29	27	2	3,420	1,276	2,144	Ghatara Battis Kurwa	234878
99	21	78	30	21	9	2,047	930	1,117	Wafapur Banthu	234879
-----Un-inhabited-----										
1	1	-	7	6	1	529	196	333	Harbanspur Banthu	234880
4	1	3	19	15	4	1,711	695	1,016	Wafapur Banthu	234881
15	4	11	9	7	2	1,203	546	657	Harpur Kasturi	234882
1	-	1	2	-	2	1,835	804	1,031	Barah Rup	234883
-	-	-	6	5	1	321	139	182	Khira Kawan	234884
9	5	4	2	2	-	656	230	426	Gorhia Chamman	234885
-	-	-	1	1	-	85	24	61	Warishpur Patti	234886
-	-	-	4	4	-	214	66	148	Warishpur Patti	234887
2	-	2	39	31	8	1,028	393	635	Asadpur Saidpur	234888
-	-	-	3	1	2	1,932	781	1,151	Warispur Mal	234889
-	-	-	-	-	-	-	-	-	Asadpur Sadpur	234890

PRIMARY CENSUS ABSTRACT

CENSUS ABSTRACT

Bhagwanpur

Scheduled Castes population			Scheduled Tribes population			Literates			Name of Village
Persons	Males	Females	Persons	Males	Females	Persons	Males	Females	
11	12	13	14	15	16	17	18	19	2
57	26	31	-	-	-	108	64	44	Rampur Gosain Das
814	418	396	-	-	-	447	250	197	Mohamadpur Hari
273	146	127	3	1	2	1,819	1,007	812	Bhagwanpur
283	161	122	-	-	-	1,651	930	721	Rasulpur Sohawan
-	-	-	-	-	-	810	472	338	Bahloipur
281	157	124	-	-	-	1,335	789	546	Saidpur Bijuli
680	344	336	-	-	-	2,395	1,390	1,005	Ratanpura
576	296	280	-	-	-	2,158	1,217	941	Bhatauli Anrudh
413	220	193	2	-	2	1,232	776	456	Rampur Asurar
1,807	949	858	3	1	2	5,246	3,178	2,068	Kiratpur Raja Ram
49	25	24	-	-	-	663	413	250	Shekhpur Derhia
87	46	41	-	-	-	443	275	168	Rasulpur Patti
129	62	67	-	-	-	486	290	196	Patti Bandhu Rae
312	148	164	2	1	1	1,674	952	722	Hansi Kewal
138	74	64	-	-	-	331	203	128	Simra Khurd
662	373	289	-	-	-	479	308	171	Jankipur
153	77	76	-	-	-	217	114	103	Simra Buzurg
306	152	154	-	-	-	1,707	1,016	691	Sarwan Amar
-	-	-	-	-	-	271	146	125	Shekhpatti
469	260	209	-	-	-	1,268	737	531	Mohamadpur Rohua
823	432	391	-	-	-	2,236	1,288	948	Rohua Shahmian
-----Un-inhabited-----									
-	-	-	-	-	-	151	87	64	Chakar Nama
-	-	-	-	-	-	423	245	178	Salempur
-	-	-	-	-	-	293	158	135	Ahirpur
128	66	62	-	-	-	526	305	221	Yusufpur
70	35	35	-	-	-	171	93	78	Panapur
456	251	205	-	-	-	1,169	660	509	Mozaffarpur Malahi
326	169	157	-	-	-	1,108	665	443	Mian Bairo
-	-	-	-	-	-	719	454	265	Shampur
548	284	264	2	1	1	2,232	1,378	854	Raghnathpur Imadpur
557	288	269	-	-	-	1,844	1,064	780	Akhtiarpur Patera
404	210	194	-	-	-	826	477	349	Bhagwatpur Patera
25	11	14	-	-	-	975	583	392	Parbodhi Sisauni
438	249	189	9	4	5	2,385	1,446	939	Enayetpur Parbodhi
185	93	92	-	-	-	241	129	112	Chak Roshan
809	436	373	1	1	-	971	581	390	Paterha
171	80	91	-	-	-	662	407	255	Saidpur Paterha
126	68	58	-	-	-	1,577	939	638	Jahangirpur Paterha
179	93	86	-	-	-	562	302	260	Jahangirpur Basant
873	446	427	1	1	-	1,771	1,007	764	Matiara Tok
283	151	132	-	-	-	356	220	136	Bhagwatpur Paterha
-----Un-inhabited-----									
762	378	384	-	-	-	2,463	1,432	1,031	Majhauri Mohammadpur Buzurg
557	293	264	1	-	1	1,247	714	533	Maricha Ram
1,251	678	573	1	1	-	2,658	1,574	1,084	Mohamadabad
234	128	106	-	-	-	1,410	856	554	Mansurapur
-----Un-inhabited-----									
-	-	-	-	-	-	301	176	125	Majhauri Mohammadpur Buzurg
1,208	657	551	3	2	1	3,529	2,076	1,453	Malahi Akbar
-----Un-inhabited-----									
200	117	83	-	-	-	385	254	131	Telia Sarae
525	263	262	-	-	-	952	576	376	Shembhupur
167	87	80	-	-	-	211	127	84	Piru Malahi

VILLAGE PRIMARY
C D Block -

Location code number	Name of Village	Illiterates			Total workers			Main workers		
		Persons	Males	Females	Persons	Males	Females	Persons	Males	Females
		20	21	22	23	24	25	26	27	28
234892	Rampur Gosain Das	106	43	63	68	60	8	67	59	8
234893	Mohamadpur Hari	542	261	281	323	250	73	313	247	66
234894	Bhagwanpur	689	315	374	983	687	296	871	644	227
234895	Rasulpur Sohawan	782	359	423	675	620	55	531	499	32
234896	Bahlolpur	522	214	308	427	336	91	222	183	39
234897	Saidpur Bijuli	1,159	500	659	668	596	72	624	570	54
234898	Ratanpura	1,637	748	889	1,074	964	110	714	658	56
234899	Bhatauli Anrudh	1,128	530	598	913	811	102	616	553	63
234900	Rampur Asurar	1,273	561	712	933	665	268	361	339	22
234901	Kiratpur Raja Ram	5,645	2,539	3,106	3,646	2,715	931	2,529	2,050	479
234902	Shekhpur Derhia	674	322	352	356	346	10	334	326	8
234903	Rasulpur Patti	406	174	232	204	197	7	178	174	4
234904	Patti Bandhu Rae	452	202	250	252	239	13	240	231	9
234905	Hansi Kewal	1,107	474	633	789	671	118	745	635	110
234906	Simra Khurd	215	94	121	135	130	5	131	126	5
234907	Jankipur	330	145	185	352	208	144	70	64	6
234908	Simra Buzurg	197	104	93	127	121	6	127	121	6
234909	Sarwan Amar	871	371	500	951	614	337	446	377	69
234910	Shekhpatti	85	36	49	176	95	81	175	95	80
234911	Mohamadpur Rohua	1,075	496	579	653	571	82	452	396	56
234912	Rohua Shahmian	1,744	773	971	1,397	998	399	854	728	126
234913	Faizpura				-----Un-inhabited-----					
234914	Chakar Nama	35	16	19	58	36	22	48	28	20
234915	Salempur	165	76	89	135	130	5	131	128	3
234916	Ahirpur	97	36	61	64	60	4	41	39	2
234917	Yusufpur	189	75	114	165	163	2	29	29	-
234918	Panapur	108	44	64	53	49	4	4	4	-
234919	Mozaffarpur Malahi	985	496	489	738	557	181	326	288	38
234920	Mian Bairo	666	250	416	536	447	89	377	289	88
234921	Shampur	532	212	320	478	342	136	236	223	13
234922	Raghnathpur Imadpur	2,350	1,027	1,323	1,572	1,170	402	1,075	863	212
234923	Akhtiarpur Patera	912	404	508	760	685	75	605	559	46
234924	Bhagwatpur Patera	438	190	248	352	314	38	314	292	22
234925	Parbodhi Sisauni	598	255	343	531	387	144	457	339	118
234926	Enayetpur Parbodhi	1,551	680	871	1,556	1,137	419	1,198	887	311
234927	Chak Roshan	116	48	68	141	94	47	91	68	23
234928	Paterha	739	323	416	516	456	60	469	434	35
234929	Saidpur Paterha	406	164	242	291	259	32	281	252	29
234930	Jahangirpur Paterha	830	340	490	760	615	145	491	423	68
234931	Jahangirpur Basant	156	76	80	181	167	14	116	104	12
234932	Matiara Tok	1,481	701	780	1,027	822	205	835	743	92
234933	Bhagwatpur Paterha	300	135	165	176	168	8	174	167	7
	Majhauri Mohammadpur									
234934	Buzurg	2,264	1,015	1,249	1,214	1,149	65	832	790	42
234935	Maricha Ram	798	353	445	703	537	166	598	462	136
234936	Mohamadabad	1,724	777	947	1,131	1,058	73	936	875	61
234937	Mansurapur	775	298	477	561	526	35	324	309	15
	Majhauri Mohamadpur									
234938	Buzurg	184	83	101	136	130	6	134	128	6
234939	Malahi Akbar	2,214	998	1,216	1,587	1,388	199	1,493	1,329	164
234940	Matiara				-----Un-inhabited-----					
234941	Teliara Sarae	265	110	155	193	177	16	106	95	11
234942	Shembhupur	590	231	359	369	336	33	210	192	18
234943	Piru Malahi	163	78	85	98	86	12	74	73	1

PRIMARY CENSUS ABSTRACT

CENSUS ABSTRACT
Bhagwanpur

Industrial category of main workers													Name of Village 2
Cultivators			Household industry workers						Other workers				
Agricultural labourers			Persons			Males			Females				
Persons	Males	Females	Persons	Males	Females	Persons	Males	Females	Persons	Males	Females		
29	30	31	32	33	34	35	36	37	38	39	40		
13	11	2	17	15	2	2	2	-	35	31	4	Rampur Gosain Das	
181	164	17	105	63	42	4	3	1	23	17	6	Mohamadpur Hari	
193	179	14	166	139	27	201	52	149	311	274	37	Bhagwanpur	
237	227	10	77	70	7	7	7	-	210	195	15	Rasulpur Sohawan	
8	7	1	29	20	9	1	1	-	184	155	29	Baholpur	
13	10	3	117	98	19	13	11	2	481	451	30	Saidpur Bijuli	
229	198	31	205	195	10	23	22	1	257	243	14	Ratanpura	
104	90	14	439	400	39	13	13	-	60	50	10	Bhatauli Anrudh	
25	23	2	310	294	16	6	6	-	20	16	4	Rampur Asurar	
666	616	50	1,192	900	292	70	50	20	601	484	117	Kiratpur Raja Ram	
121	120	1	130	128	2	-	-	-	83	78	5	Shekhpur Derhia	
35	34	1	134	131	3	-	-	-	9	9	-	Rasulpur Patti	
61	60	1	165	161	4	-	-	-	14	10	4	Patti Bandhu Rae	
447	423	24	205	133	72	10	5	5	83	74	9	Hansi Kewal	
104	103	1	22	20	2	-	-	-	5	3	2	Simra Khurd	
8	6	2	35	33	2	-	-	-	27	25	2	Jankipur	
2	2	-	120	115	5	-	-	-	5	4	1	Simra Buzurg	
250	215	35	104	81	23	16	15	1	76	66	10	Sarwan Amar	
61	34	27	113	60	53	-	-	-	1	1	-	Shekhpatti	
45	40	5	187	141	46	17	17	-	203	198	5	Mohamadpur Rohua	
157	136	21	507	416	91	17	16	1	173	160	13	Rohua Shahmian	
-----Un-inhabited-----													
18	18	-	1	1	-	17	-	17	12	9	3	Chakar Nama	
111	110	1	6	6	-	-	-	-	14	12	2	Salempur	
34	33	1	-	-	-	-	-	-	7	6	1	Ahirpur	
17	17	-	3	3	-	1	1	-	8	8	-	Yusufpur	
-	-	-	2	2	-	-	-	-	2	2	-	Panapur	
134	132	2	145	114	31	2	1	1	45	41	4	Mozaffarpur Malahi	
101	99	2	232	155	77	4	4	-	40	31	9	Mian Bairo	
1	1	-	226	216	10	-	-	-	9	6	3	Shampur	
146	144	2	719	537	182	44	28	16	166	154	12	Raghunathpur Imadpur	
253	246	7	210	184	26	7	5	2	135	124	11	Akhtiarpur Patera	
114	108	6	77	72	5	5	5	-	118	107	11	Bhagwatpur Patera	
193	132	61	208	158	50	11	10	1	45	39	6	Parbodhi Sisauni	
443	387	56	641	399	242	3	3	-	111	98	13	Enayetpur Parbodhi	
16	13	3	64	46	18	-	-	-	11	9	2	Chak Roshan	
115	113	2	271	248	23	15	12	3	68	61	7	Paterha	
170	146	24	80	78	2	2	1	1	29	27	2	Saidpur Paterha	
183	157	26	103	81	22	18	17	1	187	168	19	Jahangirpur Paterha	
58	50	8	2	2	-	-	-	-	56	52	4	Jahangirpur Basant	
62	58	4	167	148	19	72	43	29	534	494	40	Matiara Tok	
30	28	2	97	94	3	-	-	-	47	45	2	Bhagwatpur Paterha	
175	174	1	420	399	21	11	11	-	226	206	20	Majhauri Mohammadpur Buzurg	
123	103	20	360	255	105	22	20	2	93	84	9	Maricha Ram	
25	25	-	300	286	14	48	38	10	563	526	37	Mohamadabad	
175	170	5	39	34	5	5	5	-	105	100	5	Mansurapur	
-	-	-	101	97	4	1	1	-	32	30	2	Majhauri Mohammadpur Buzurg	
70	59	11	255	170	85	116	115	1	1,052	985	67	Malahi Akbar	
-----Un-inhabited-----													
25	25	-	22	22	-	15	11	4	44	37	7	Telia Sarae	
21	18	3	48	48	-	9	4	5	132	122	10	Shembhupur	
5	5	-	12	11	1	-	-	-	57	57	-	Piru Malahi	

**VILLAGE PRIMARY
C D Block -**

Location code number	Name of Village	Industrial category								
		Marginal workers			Cultivators			Agricultural labourers		
		Persons	Males	Females	Persons	Males	Females	Persons	Males	Females
1	2	41	42	43	44	45	46	47	48	49
234892	Rampur Gosain Das	1	1	-	-	-	-	1	1	-
234893	Mohamadpur Hari	10	3	7	6	2	4	-	-	-
234894	Bhagwanpur	112	43	69	6	5	1	9	6	3
234895	Rasulpur Sohawan	144	121	23	14	8	6	49	47	2
234896	Bahlolpur	205	153	52	54	53	1	115	83	32
234897	Saidpur Bijuli	44	26	18	1	-	1	18	9	9
234898	Ratanpura	360	306	54	68	58	10	76	56	20
234899	Bhatauli Anrudh	297	258	39	9	6	3	274	249	25
234900	Rampur Asurar	572	326	246	101	53	48	466	268	198
234901	Kiratpur Raja Ram	1,117	665	452	76	47	29	692	461	231
234902	Shekhpur Derhia	22	20	2	1	1	-	18	16	2
234903	Rasulpur Patti	26	23	3	1	1	-	24	22	2
234904	Patti Bandhu Rae	12	8	4	2	1	1	9	6	3
234905	Hansi Kewal	44	36	8	1	-	1	36	34	2
234906	Simra Khurd	4	4	-	1	1	-	3	3	-
234907	Jankipur	282	144	138	1	1	-	144	138	6
234908	Simra Buzurg	-	-	-	-	-	-	-	-	-
234909	Sarwan Amar	505	237	268	16	9	7	383	154	229
234910	Shekhpatti	1	-	1	1	-	1	-	-	-
234911	Mohamadpur Rohua	201	175	26	10	9	1	112	96	16
234912	Rohua Shahmian	543	270	273	37	15	22	478	240	238
234913	Faizpura	-----Un-inhabited-----								
234914	Chakar Nama	10	8	2	3	3	-	5	5	-
234915	Salempur	4	2	2	1	1	-	-	-	-
234916	Ahirpur	23	21	2	4	4	-	16	15	1
234917	Yusufpur	136	134	2	13	12	1	106	105	1
234918	Panapur	49	45	4	12	12	-	35	31	4
234919	Mozaffarpur Malahi	412	269	143	13	12	1	367	244	123
234920	Mian Bairo	159	158	1	15	15	-	114	113	1
234921	Shampur	242	119	123	-	-	-	241	118	123
234922	Raghnathpur Imadpur	497	307	190	29	23	6	443	261	182
234923	Akhtiarpur Patera	155	126	29	15	10	5	89	78	11
234924	Bhagwatpur Patera	38	22	16	5	5	-	17	14	3
234925	Parbodhi Sisauni	74	48	26	13	5	8	52	34	18
234926	Enayetpur Parbodhi	358	250	108	110	42	68	224	190	34
234927	Chak Roshan	50	26	24	11	4	7	29	13	16
234928	Paterha	47	22	25	11	2	9	13	5	8
234929	Saidpur Paterha	10	7	3	2	1	1	6	4	2
234930	Jahangirpur Paterha	269	192	77	8	7	1	228	168	60
234931	Jahangirpur Basant	65	63	2	-	-	-	60	58	2
234932	Matiara Tok	192	79	113	10	6	4	144	38	106
234933	Bhagwatpur Paterha	2	1	1	-	-	-	1	1	-
	Majhauri Mohammadpur									
234934	Buzurg	382	359	23	7	7	-	330	313	17
234935	Maricha Ram	105	75	30	45	15	30	56	56	-
234936	Mohamadabad	195	183	12	7	5	2	122	115	7
234937	Mansurapur	237	217	20	60	60	-	136	118	18
	Majhauri Mohamadpur									
234938	Buzurg	2	2	-	-	-	-	2	2	-
234939	Malahi Akbar	94	59	35	9	6	3	15	13	2
234940	Matiara	-----Un-inhabited-----								
234941	Telia Sarae	87	82	5	3	2	1	75	72	3
234942	Shembhupur	159	144	15	-	-	-	98	89	9
234943	Piru Malahi	24	13	11	1	1	-	8	2	6

PRIMARY CENSUS ABSTRACT

CENSUS ABSTRACT
Bhagwanpur

of marginal workers

Household industry workers			Other workers			Non-workers			Name of Village	Location code number
Persons	Males	Females	Persons	Males	Females	Persons	Males	Females		
50	51	52	53	54	55	56	57	58	2	1
-	-	-	-	-	-	146	47	99	Rampur Gosain Das	234892
-	-	-	4	1	3	666	261	405	Mohamadpur Hari	234893
50	4	46	47	28	19	1,525	635	890	Bhagwanpur	234894
4	4	-	77	62	15	1,758	669	1,089	Rasulpur Sohawan	234895
23	11	12	13	6	7	905	350	555	Bahloipur	234896
1	-	1	24	17	7	1,826	693	1,133	Saidpur Bijuli	234897
35	21	14	181	171	10	2,958	1,174	1,784	Ratanpura	234898
-	-	-	14	3	11	2,373	936	1,437	Bhatauli Anrudh	234899
-	-	-	5	5	-	1,572	672	900	Rampur Asurar	234900
30	20	10	319	137	182	7,245	3,002	4,243	Kiratpur Raja Ram	234901
-	-	-	3	3	-	981	389	592	Shekhpur Derhia	234902
-	-	-	1	-	1	645	252	393	Rasulpur Patti	234903
-	-	-	1	1	-	686	253	433	Patti Bandhu Rae	234904
1	-	1	6	2	4	1,992	755	1,237	Hansi Kewal	234905
-	-	-	-	-	-	411	167	244	Simra Khurd	234906
-	-	-	137	5	132	457	245	212	Jankipur	234907
-	-	-	-	-	-	287	97	190	Simra Buzurg	234908
12	12	-	94	62	32	1,627	773	854	Sarwan Amar	234909
-	-	-	-	-	-	180	87	93	Shekhpatti	234910
64	58	6	15	12	3	1,690	662	1,028	Mohamadpur Rohua	234911
2	1	1	26	14	12	2,583	1,063	1,520	Rohua Shahmian	234912
-----Un-inhabited-----										
2	-	2	-	-	-	128	67	61	Faizpura	234913
-	-	-	3	1	2	453	191	262	Chakar Nama	234914
-	-	-	3	2	1	326	134	192	Salempur	234915
-	-	-	17	17	-	550	217	333	Ahirpur	234916
1	1	-	1	1	-	226	88	138	Yusufpur	234917
-	-	-	32	13	19	226	88	138	Panapur	234918
-	-	-	32	13	19	1,416	599	817	Mozaffarpur Malahi	234919
-	-	-	30	30	-	1,238	468	770	Mian Bairo	234920
-	-	-	1	1	-	773	324	449	Shampur	234921
2	2	-	23	21	2	3,010	1,235	1,775	Raghunathpur Imadpur	234922
13	8	5	38	30	8	1,996	783	1,213	Akhtiarpur Patera	234923
-	-	-	16	3	13	912	353	559	Bhagwatpur Patera	234924
4	4	-	5	5	-	1,042	451	591	Parbodhi Sisauni	234925
-	-	-	24	18	6	2,380	989	1,391	Enayetpur Parbodhi	234926
2	1	1	8	8	-	216	83	133	Chak Roshan	234927
-	-	-	23	15	8	1,194	448	746	Paterha	234928
-	-	-	2	2	-	777	312	465	Saidpur Paterha	234929
-	-	-	33	17	16	1,647	664	983	Jahangirpur Paterha	234930
-	-	-	5	5	-	537	211	326	Jahangirpur Basant	234931
-	-	-	38	35	3	2,225	886	1,339	Matiara Tok	234932
-	-	-	1	-	1	480	187	293	Bhagwatpur Paterha	234933
Majhauri Mohammadpur										
1	1	-	44	38	6	3,513	1,298	2,215	Buzurg	234934
3	3	-	1	1	-	1,342	530	812	Maricha Ram	234935
4	4	-	62	59	3	3,251	1,293	1,958	Mohamadabad	234936
1	1	-	40	38	2	1,624	628	996	Mansurapur	234937
Majhauri Mohamadpur										
-	-	-	-	-	-	349	129	220	Buzurg	234938
-	-	-	70	40	30	4,156	1,686	2,470	Malahi Akbar	234939
-----Un-inhabited-----										
1	1	-	8	7	1	457	187	270	Matiara	234940
2	2	-	59	53	6	1,173	471	702	Telia Sarae	234941
2	2	-	59	53	6	1,173	471	702	Shembhupur	234942
2	-	2	13	10	3	276	119	157	Piru Malahi	234943

VILLAGE PRIMARY
C D Block -

Location code number	Name of Village	Area of Village in hectares	Number of households	Total population (including institutional and houseless population)			Population in the age-group 0-6		
				Persons	Males	Females	Persons	Males	Females
1	2	3	4	5	6	7	8	9	10
0260	Goraul (Total)	9,886.00	33,266	177,586	93,127	84,459	30,158	15,894	14,264
0260	Goraul (Rural)	9,886.00	33,266	177,586	93,127	84,459	30,158	15,894	14,264
0260	Goraul (Urban)	0.00	-	-	-	-	-	-	-
RURAL									
234944	Bhataulia	56.00	282	1,692	868	824	274	148	126
234945	Chainpur Bhataulia	19.00	104	588	307	281	128	67	61
234946	Enayat Nagar Rasulpur	103.00	627	3,511	1,810	1,701	699	364	335
234947	Bhikhanpura	65.00	236	1,451	761	690	221	113	108
234948	Chakia Urf Chak Akhtiar	71.00	118	619	337	282	114	70	44
234949	Beyas Chak	36.00	233	1,171	618	553	168	87	81
234950	Beyas Chak	70.00	193	1,055	556	499	150	78	72
	Makhdumpur Urf Tal								
234951	Berai	85.00	303	1,556	806	750	279	139	140
234952	Mustafapur Harsher	120.00	538	2,882	1,494	1,388	574	288	286
234953	Chainpur	60.00	184	888	474	414	151	87	64
234954	Mohammadpur Daria	88.00	399	1,967	1,064	903	443	244	199
234955	Islampur	99.00	332	1,722	895	827	326	169	157
234956	Chainpur Bhataulia	19.00	5	28	12	16	4	1	3
234957	Katar Mala	204.00	779	3,934	2,065	1,869	617	336	281
234958	Sher Beg	3.00	2	6	4	2	3	2	1
234959	Sadullahpur	3.00	5	24	14	10	3	2	1
234960	Adampur	204.00	789	3,880	2,050	1,830	670	372	298
234961	Rampur Bakhtaur	41.00	340	1,917	994	923	325	171	154
234962	Bahadurpur	84.00	24	97	47	50	14	8	6
234963	Bakhtaurganj	25.00	59	408	206	202	68	37	31
234964	Lodipur	168.00	696	3,436	1,833	1,603	637	332	305
	Bahadurpur Barahkurwa								
234965	Bahadurpur Barahkurwa	4.00	3	12	8	4	-	-	-
234966	Khajaul Bazidpur	98.00	216	1,116	578	538	178	95	83
234967	Malikpur	129.00	359	1,833	902	931	305	166	139
234968	Lachhmi Naryanpur	137.00	302	1,633	855	778	304	166	138
234969	Rajkhand	134.00	443	2,425	1,280	1,145	434	224	210
234970	Dhane Goraul	110.00	315	1,685	878	807	262	143	119
234971	Narayanpur Bedaulia	48.00	298	1,579	862	717	261	132	129
234972	Goraul Bhagwanpur	372.00	1,103	5,360	2,855	2,505	981	511	470
234973	Mohanpur Asli	62.00	198	1,123	622	501	173	94	79
234974	Manpura	70.00	155	979	524	455	213	117	96
	Bhualpur Urf Bahadurpur								
234975	Bhualpur Urf Bahadurpur	351.00	1,196	6,604	3,492	3,112	1,266	661	605
234976	Bhanpur Barewa	231.00	712	3,781	1,954	1,827	704	377	327
234977	Dharampur Sewakram	141.00	369	1,898	1,006	892	329	175	154
	Rampur Maniram Urf								
234978	Chandpur	114.00	212	1,060	577	483	191	114	77
234979	Sondho Ratti	176.00	622	3,048	1,611	1,437	550	283	267
	Ramdaspur Sundarpur								
234980	Dina	160.00	524	2,842	1,440	1,402	557	280	277
234981	Sandhodullah	520.00	2,218	12,736	6,690	6,046	2,132	1,089	1,043
234982	Tal Berai	22.00							
	-----Un-inhabited-----								
	Rasulpur Hussain								
234983	Dakhali	60.00	125	641	329	312	73	43	30
234984	Majirabad	84.00	187	1,016	505	511	132	63	69
234985	Madhurapur	76.00	158	899	461	438	134	71	63
234986	Mohammadpur Pajha	301.00	937	5,094	2,708	2,386	859	442	417
	Rasulpur Enayat Urf								
234987	Babhantoli	151.00	706	4,035	2,143	1,892	673	365	308
234988	Pirapur Methura	302.00	863	4,476	2,302	2,174	706	362	344
234989	Benipatti	47.00	160	743	375	368	93	50	43
234990	Belwar	115.00	439	2,186	1,066	1,120	444	238	206
234991	Rahsa Doew	143.00	612	3,103	1,630	1,473	468	248	220
234992	Rasulapur Turki	182.00	867	4,385	2,289	2,096	727	378	349

PRIMARY CENSUS ABSTRACT

CENSUS ABSTRACT

Goraul

Scheduled Castes population			Scheduled Tribes population			Literates			Name of Village
Persons	Males	Females	Persons	Males	Females	Persons	Males	Females	
11	12	13	14	15	16	17	18	19	2
37,132	19,396	17,736	117	64	53	99,214	59,351	39,863	Goraul (Total)
37,132	19,396	17,736	117	64	53	99,214	59,351	39,863	Goraul (Rural)
-	-	-	-	-	-	-	-	-	Goraul (Urban)
RURAL									
459	231	228	1	1	-	1,098	638	460	Bhataulia
172	87	85	-	-	-	352	215	137	Chainpur Bhataulia
790	403	387	-	-	-	1,898	1,110	788	Enayat Nagar Rasulpur
95	56	39	-	-	-	932	576	356	Bhikhanpura
309	169	140	-	-	-	369	210	159	Chakia Urf Chak Akhtiar
206	118	88	-	-	-	806	468	338	Beyas Chak
207	110	97	-	-	-	620	372	248	Beyas Chak
588	306	282	1	1	-	1,015	567	448	Makhdumpur Urf Tal Berai
743	382	361	-	-	-	1,386	838	548	Mustafapur Harsher
85	41	44	-	-	-	674	361	313	Chainpur
134	58	76	-	-	-	768	491	277	Mohammadpur Daria
322	170	152	-	-	-	970	571	399	Islampur
-	-	-	-	-	-	17	10	7	Chainpur Bhataulia
922	492	430	-	-	-	2,283	1,304	979	Katar Mala
2	1	1	-	-	-	-	-	-	Sher Beg
-	-	-	-	-	-	15	9	6	Sadullahpur
1,407	723	684	2	-	2	2,215	1,293	922	Adampur
423	226	197	-	-	-	1,128	664	464	Rampur Bakhtaur
45	23	22	-	-	-	37	26	11	Bahadurpur
-	-	-	-	-	-	267	148	119	Bakhtaurganj
311	168	143	1	1	-	1,692	1,136	556	Lodipur
-	-	-	-	-	-	11	8	3	Bahadurpur Barahkurwa
193	105	88	2	1	1	727	423	304	Khajaul Bazidpur
502	247	255	4	1	3	1,047	600	447	Malikpur
376	192	184	-	-	-	896	549	347	Lachmi Naryanpur
668	360	308	-	-	-	1,173	705	468	Rajkhand
24	13	11	-	-	-	1,120	634	486	Dhane Goraul
393	218	175	1	-	1	900	546	354	Narayanpur Bedaulia
1,232	641	591	6	4	2	3,060	1,841	1,219	Goraul Bhagwanpur
391	216	175	2	-	2	583	388	195	Mohanpur Asli
9	4	5	-	-	-	473	295	178	Manpura
513	281	232	-	-	-	3,339	2,039	1,300	Bhualpur Urf Bahadurpur
441	224	217	7	3	4	1,677	1,059	618	Bhanpur Barewa
248	142	106	-	-	-	1,012	601	411	Dharampur Sewakram
229	131	98	-	-	-	673	372	301	Rampur Maniram Urf Chandpur
893	470	423	2	-	2	1,611	971	640	Sondho Ratti
459	233	226	1	1	-	1,365	804	561	Ramdaspur Sundarpur Dina
1,845	954	891	1	-	1	6,552	3,958	2,594	Sandhodullah
-----Un-inhabited-----									Tal Berai
179	92	87	-	-	-	419	252	167	Rasulpur Hussain Dakhali
35	17	18	-	-	-	690	395	295	Majirabad
144	68	76	-	-	-	525	309	216	Madhurapur
1,148	616	532	1	1	-	3,074	1,822	1,252	Mohammadpur Pajha
386	202	184	-	-	-	2,362	1,435	927	Rasulpur Enayat Urf Babhantoli
768	418	350	1	1	-	2,633	1,581	1,052	Pirapur Methura
50	30	20	-	-	-	509	287	222	Benipatti
537	254	283	-	-	-	938	523	415	Belwar
338	185	153	-	-	-	1,853	1,124	729	Rahsa Doew
1,286	671	615	3	2	1	2,435	1,475	960	Rasulpur Turki

**VILLAGE PRIMARY
C D Block -**

Location code number	Name of Village	Illiterates			Total workers			Main workers		
		Persons	Males	Females	Persons	Males	Females	Persons	Males	Females
1	2	20	21	22	23	24	25	26	27	28
0260	Goraul (Total)	78,372	33,776	44,596	54,158	44,553	9,605	41,011	35,793	5,218
0260	Goraul (Rural)	78,372	33,776	44,596	54,158	44,553	9,605	41,011	35,793	5,218
0260	Goraul (Urban)	-	-	-	-	-	-	-	-	-
RURAL										
234944	Bhataulia	594	230	364	429	418	11	205	203	2
234945	Chainpur Bhataulia	236	92	144	107	97	10	78	68	10
234946	Enayat Nagar Rasulpur	1,613	700	913	968	883	85	720	662	58
234947	Bhikhanpura	519	185	334	313	301	12	253	247	6
234948	Chakia Urf Chak Akhtiar	250	127	123	163	152	11	95	89	6
234949	Beyas Chak	365	150	215	295	272	23	209	204	5
234950	Beyas Chak	435	184	251	274	262	12	240	234	6
Makhdumpur Urf Tal										
234951	Berai	541	239	302	511	375	136	504	372	132
234952	Mustafapur Harsher	1,496	656	840	813	645	168	646	593	53
234953	Chainpur	214	113	101	253	243	10	240	231	9
234954	Mohammadpur Daria	1,199	573	626	508	478	30	422	404	18
234955	Islampur	752	324	428	470	368	102	462	363	99
234956	Chainpur Bhataulia	11	2	9	6	5	1	6	5	1
234957	Katar Mala	1,651	761	890	1,130	958	172	938	827	111
234958	Sher Beg	6	4	2	2	2	-	2	2	-
234959	Sadullahpur	9	5	4	5	4	1	4	4	-
234960	Adampur	1,665	757	908	1,345	1,083	262	566	516	50
234961	Rampur Bakhtaur	789	330	459	646	463	183	527	423	104
234962	Bahadurpur	60	21	39	20	18	2	-	-	-
234963	Bakhtaurganj	141	58	83	80	79	1	12	12	-
234964	Lodipur	1,744	697	1,047	886	859	27	852	829	23
Bahadurpur Barahkurwa										
234965		1	-	1	7	6	1	2	2	-
234966	Khajaul Bazidpur	389	155	234	430	287	143	286	239	47
234967	Malikpur	786	302	484	416	303	113	185	119	66
234968	Lachhmi Naryanpur	737	306	431	580	425	155	408	387	21
234969	Rajkhand	1,252	575	677	691	629	62	677	618	59
234970	Dhane Goraul	565	244	321	475	407	68	427	386	41
234971	Narayanpur Bedaulia	679	316	363	410	376	34	384	359	25
234972	Goraul Bhagwanpur	2,300	1,014	1,286	1,763	1,390	373	1,439	1,270	169
234973	Mohanpur Asli	540	234	306	375	312	63	352	302	50
234974	Manpura	506	229	277	289	245	44	281	240	41
Bhualpur Urf Bahadurpur										
234975		3,265	1,453	1,812	2,217	1,656	561	2,128	1,592	536
234976	Bhanpur Barewa	2,104	895	1,209	1,326	980	346	1,299	961	338
234977	Dharampur Sewakram	886	405	481	505	465	40	354	325	29
Rampur Maniram Urf										
234978	Chandpur	387	205	182	282	262	20	222	210	12
234979	Sondho Ratti	1,437	640	797	1,107	828	279	788	695	93
Ramdaspur Sundarpur										
234980	Dina	1,477	636	841	879	660	219	821	624	197
234981	Sandhodullah	6,184	2,732	3,452	4,163	3,318	845	2,847	2,603	244
234982	Tal Berai	-----Un-inhabited-----								
Rasulpur Hussain										
234983	Dakhali	222	77	145	316	162	154	301	160	141
234984	Majirabad	326	110	216	258	242	16	249	234	15
234985	Madhurapur	374	152	222	332	242	90	321	232	89
234986	Mohammadpur Pajha	2,020	886	1,134	1,438	1,245	193	986	869	117
Rasulpur Enayat Urf										
234987	Babhantoli	1,673	708	965	1,045	974	71	987	937	50
234988	Pirapur Methura	1,843	721	1,122	1,231	1,009	222	875	783	92
234989	Benipatti	234	88	146	176	136	40	165	132	33
234990	Belwar	1,248	543	705	666	416	250	212	190	22
234991	Rahsa Doew	1,250	506	744	904	783	121	536	447	89
234992	Rasulapur Turki	1,950	814	1,136	1,239	1,089	150	427	389	38

PRIMARY CENSUS ABSTRACT

CENSUS ABSTRACT
Goraul

Industrial category of main workers													Name of Village 2
Cultivators			Agricultural labourers			Household industry workers			Other workers				
Persons	Males	Females	Persons	Males	Females	Persons	Males	Females	Persons	Males	Females		
29	30	31	32	33	34	35	36	37	38	39	40		
14,638	13,212	1,426	15,994	13,607	2,387	714	544	170	9,665	8,430	1,235	Goraul (Total)	
14,638	13,212	1,426	15,994	13,607	2,387	714	544	170	9,665	8,430	1,235	Goraul (Rural)	
-	-	-	-	-	-	-	-	-	-	-	-	Goraul (Urban)	
RURAL													
99	98	1	1	1	-	1	1	-	104	103	1	Bhataulia	
68	60	8	1	-	1	2	2	-	7	6	1	Chainpur Bhataulia	
186	178	8	206	175	31	8	8	-	320	301	19	Enayat Nagar Rasulpur	
220	216	4	21	21	-	-	-	-	12	10	2	Bhikhapura	
75	73	2	4	4	-	-	-	-	16	12	4	Chakia Urf Chak Akhtiar	
148	147	1	20	19	1	6	6	-	35	32	3	Beyas Chak	
95	94	1	29	26	3	-	-	-	116	114	2	Beyas Chak	
134	56	78	150	121	29	4	-	4	216	195	21	Makhdumpur Urf Tal	
57	52	5	435	394	41	2	2	-	152	145	7	Berai	
108	103	5	34	33	1	44	42	2	54	53	1	Mustafapur Harsher	
154	145	9	164	159	5	1	1	-	103	99	4	Chainpur	
165	127	38	202	147	55	3	2	1	92	87	5	Mohammadpur Daria	
5	4	1	-	-	-	1	1	-	-	-	-	Islampur	
493	455	38	286	244	42	24	12	12	135	116	19	Chainpur Bhataulia	
1	1	-	-	-	-	-	-	-	1	1	-	Katar Mala	
2	2	-	-	-	-	-	-	-	2	2	-	Sher Beg	
255	254	1	175	142	33	13	13	-	2	2	-	Sadullahpur	
153	129	24	247	175	72	5	4	1	123	107	16	Adampur	
-	-	-	-	-	-	-	-	-	122	115	7	Rampur Bakhtaur	
-	-	-	-	-	-	-	-	-	-	-	-	Bahadurpur	
141	136	5	588	576	12	-	-	-	12	12	-	Bakhtaurganj	
-	-	-	-	-	-	-	-	-	123	117	6	Lodipur	
-	-	-	-	-	-	-	-	-	2	2	-	Bahadurpur Barahkurwa	
127	115	12	104	73	31	1	1	-	54	50	4	Khajaul Bazidpur	
72	55	17	39	20	19	9	7	2	65	37	28	Malikpur	
169	164	5	120	113	7	12	11	1	107	99	8	Lachhmi Naryanpur	
94	92	2	430	389	41	6	6	-	147	131	16	Rajkhand	
181	173	8	65	56	9	4	3	1	177	154	23	Dhane Goraul	
19	15	4	28	27	1	1	1	-	336	316	20	Narayanpur Bedaulia	
117	102	15	170	130	40	3	2	1	1,149	1,036	113	Goraul Bhagwanpur	
86	80	6	155	126	29	39	31	8	72	65	7	Mohanpur Asli	
55	47	8	38	26	12	2	1	1	186	166	20	Manpura	
373	354	19	1,024	644	380	7	4	3	724	590	134	Bhualpur Urf Bahadurpur	
505	402	103	407	334	73	19	11	8	368	214	154	Bhanpur Barewa	
146	137	9	109	107	2	5	4	1	94	77	17	Dharampur Sewakram	
122	117	5	43	43	-	2	1	1	55	49	6	Rampur Maniram Urf	
160	137	23	460	403	57	4	4	-	6	6	-	Chandpur	
83	60	23	518	382	136	19	13	6	164	151	13	Sondho Ratti	
513	492	21	1,927	1,761	166	53	43	10	201	169	32	Ramdaspur Sundarpur	
-----Un-inhabited-----												47	Dina
243	122	121	31	15	16	1	1	-	354	307	47	Sandhodullah	
220	210	10	14	13	1	1	1	-	26	22	4	Tal Berai	
176	120	56	91	62	29	-	-	-	4	4	-	Rasulpur Hussain	
387	366	21	518	440	78	11	5	6	14	10	4	Dakhali	
678	645	33	194	184	10	1	1	-	54	50	4	Majirabad	
602	542	60	137	123	14	3	3	-	54	50	4	Madhurapur	
137	109	28	2	2	-	4	3	1	70	58	12	Mohammadpur Pajha	
55	44	11	94	88	6	2	2	-	114	107	7	Rasulpur Enayat Urf	
381	316	65	36	29	7	3	2	1	114	107	7	Babhantoli	
282	265	17	20	20	-	23	21	2	133	115	18	Pirapur Methura	
-	-	-	-	-	-	-	-	-	22	18	4	Benipatti	
-	-	-	-	-	-	-	-	-	61	56	5	Belwar	
-	-	-	-	-	-	-	-	-	116	100	16	Rahsa Doew	
-	-	-	-	-	-	-	-	-	102	83	19	Rasulapur Turki	

**VILLAGE PRIMARY
C D Block -**

Location code number	Name of Village	Industrial category								
		Marginal workers			Cultivators			Agricultural labourers		
		Persons	Males	Females	Persons	Males	Females	Persons	Males	Females
1	2	41	42	43	44	45	46	47	48	49
0260	Goraul (Total)	13,147	8,760	4,387	1,991	1,128	863	9,087	6,321	2,766
0260	Goraul (Rural)	13,147	8,760	4,387	1,991	1,128	863	9,087	6,321	2,766
0260	Goraul (Urban)	-	-	-	-	-	-	-	-	-
RURAL										
234944	Bhataulia	224	215	9	4	4	-	211	202	9
234945	Chainpur Bhataulia	29	29	-	2	2	-	-	-	-
234946	Enayat Nagar Rasulpur	248	221	27	20	20	-	149	136	13
234947	Bhikhanpura	60	54	6	24	22	2	33	30	3
234948	Chakia Urf Chak Akhtiar	68	63	5	1	1	-	61	57	4
234949	Beyas Chak	86	68	18	5	3	2	65	52	13
234950	Beyas Chak	34	28	6	-	-	-	26	21	5
Makhdumpur Urf Tal										
234951	Berai	7	3	4	-	-	-	4	2	2
234952	Mustafapur Harsher	167	52	115	35	4	31	115	36	79
234953	Chainpur	13	12	1	3	2	1	6	6	-
234954	Mohammadpur Daria	86	74	12	9	9	-	54	46	8
234955	Islampur	8	5	3	1	-	1	5	3	2
234956	Chainpur Bhataulia	-	-	-	-	-	-	-	-	-
234957	Katar Mala	192	131	61	6	1	5	130	109	21
234958	Sher Beg	-	-	-	-	-	-	-	-	-
234959	Sadullahpur	1	-	1	-	-	-	-	-	-
234960	Adampur	779	567	212	56	43	13	555	437	118
234961	Rampur Bakhtaur	119	40	79	55	5	50	42	22	20
234962	Bahadurpur	20	18	2	-	-	-	7	6	1
234963	Bakhtaurganj	68	67	1	-	-	-	-	-	-
234964	Lodipur	34	30	4	7	6	1	25	23	2
Bahadurpur Barahkurwa										
234965	Bahadurpur Barahkurwa	5	4	1	-	-	-	-	-	-
234966	Khajaul Bazidpur	144	48	96	64	7	57	49	13	36
234967	Malikpur	231	184	47	20	14	6	191	157	34
234968	Lachhmi Naryanpur	172	38	134	93	15	78	18	11	7
234969	Rajkhand	14	11	3	1	1	-	3	3	-
234970	Dhane Goraul	48	21	27	5	2	3	28	7	21
234971	Narayanpur Bedaulia	26	17	9	4	1	3	11	9	2
234972	Goraul Bhagwanpur	324	120	204	63	23	40	77	25	52
234973	Mohanpur Asli	23	10	13	3	2	1	1	-	1
234974	Manpura	8	5	3	-	-	-	4	2	2
Bhualpur Urf Bahadurpur										
234975	Bhualpur Urf Bahadurpur	89	64	25	8	3	5	57	41	16
234976	Bhanpur Barewa	27	19	8	3	2	1	14	8	6
234977	Dharampur Sewakram	151	140	11	5	2	3	139	133	6
Rampur Maniram Urf										
234978	Chandpur	60	52	8	2	-	2	5	2	3
234979	Sondho Ratti	319	133	186	44	21	23	204	73	131
Ramdaspur Sundarpur										
234980	Dina	58	36	22	2	2	-	40	20	20
234981	Sandhodullah	1,316	715	601	152	58	94	1,001	540	461
234982	Tal Berai	-----Un-inhabited-----								
Rasulpur Hussain										
234983	Dakhali	15	2	13	8	-	8	5	-	5
234984	Majirabad	9	8	1	2	2	-	6	5	1
234985	Madhurapur	11	10	1	1	1	-	8	7	1
234986	Mohammadpur Pajha	452	376	76	34	24	10	390	334	56
Rasulpur Enayat Urf										
234987	Babhantoli	58	37	21	7	5	2	20	8	12
234988	Pirapur Methura	356	226	130	97	34	63	246	182	64
234989	Benipatti	11	4	7	3	2	1	4	1	3
234990	Belwar	454	226	228	33	6	27	368	182	186
234991	Rahsa Doew	368	336	32	26	19	7	330	309	21
234992	Rasulpur Turki	812	700	112	19	19	-	757	666	91

PRIMARY CENSUS ABSTRACT

CENSUS ABSTRACT
Goraul

of marginal workers

Household industry workers			Other workers			Non-workers			Name of Village	Location code number
Persons	Males	Females	Persons	Males	Females	Persons	Males	Females		
50	51	52	53	54	55	56	57	58	2	1
302	157	145	1,767	1,154	613	123,428	48,574	74,854	Goraul (Total)	0260
302	157	145	1,767	1,154	613	123,428	48,574	74,854	Goraul (Rural)	0260
-	-	-	-	-	-	-	-	-	Goraul (Urban)	0260
RURAL										
-	-	-	9	9	-	1,263	450	813	Bhataulia	234944
25	25	-	2	2	-	481	210	271	Chainpur Bhataulia	234945
10	8	2	69	57	12	2,543	927	1,616	Enayat Nagar Rasulpur	234946
1	-	1	2	2	-	1,138	460	678	Bhikhanpura	234947
1	-	1	5	5	-	456	185	271	Chakia Urf Chak Akhtiar	234948
1	-	1	15	13	2	876	346	530	Beyas Chak	234949
-	-	-	8	7	1	781	294	487	Beyas Chak	234950
Makhdumpur Urf Tal										
1	-	1	2	1	1	1,045	431	614	Berai	234951
3	3	-	14	9	5	2,069	849	1,220	Mustafapur Harsher	234952
2	2	-	2	2	-	635	231	404	Chainpur	234953
2	1	1	21	18	3	1,459	586	873	Mohammadpur Daria	234954
-	-	-	2	2	-	1,252	527	725	Islampur	234955
-	-	-	-	-	-	22	7	15	Chainpur Bhataulia	234956
27	3	24	29	18	11	2,804	1,107	1,697	Katar Mala	234957
-	-	-	-	-	-	4	2	2	Sher Beg	234958
-	-	-	1	-	1	19	10	9	Sadullahpur	234959
8	2	6	160	85	75	2,535	967	1,568	Adampur	234960
-	-	-	22	13	9	1,271	531	740	Rampur Bakhtaur	234961
-	-	-	13	12	1	77	29	48	Bahadurpur	234962
1	-	1	67	67	-	328	127	201	Bakhtaurganj	234963
-	-	-	2	1	1	2,550	974	1,576	Lodipur	234964
Bahadurpur Barahkurwa										
-	-	-	5	4	1	5	2	3	Bahadurpur Barahkurwa	234965
1	1	-	30	27	3	686	291	395	Khajaul Bazidpur	234966
4	3	1	16	10	6	1,417	599	818	Malikpur	234967
8	5	3	53	7	46	1,053	430	623	Lachhmi Naryanpur	234968
-	-	-	10	7	3	1,734	651	1,083	Rajkhand	234969
-	-	-	15	12	3	1,210	471	739	Dhane Goraul	234970
1	-	1	10	7	3	1,169	486	683	Narayanpur Bedaulia	234971
2	-	2	182	72	110	3,597	1,465	2,132	Goraul Bhagwanpur	234972
11	2	9	8	6	2	748	310	438	Mohanpur Asli	234973
1	-	1	3	3	-	690	279	411	Manpura	234974
Bhualpur Urf Bahadurpur										
-	-	-	24	20	4	4,387	1,836	2,551	Bhualpur Urf Bahadurpur	234975
-	-	-	10	9	1	2,455	974	1,481	Bhanpur Barewa	234976
-	-	-	7	5	2	1,393	541	852	Dharampur Sewakram	234977
Rampur Maniram Urf										
7	5	2	46	45	1	778	315	463	Chandpur	234978
2	1	1	69	38	31	1,941	783	1,158	Sondho Ratti	234979
Ramdasapur Sundarpur										
7	6	1	9	8	1	1,963	780	1,183	Dina	234980
54	34	20	109	83	26	8,573	3,372	5,201	Sandhodullah	234981
-----Un-inhabited-----										
Tal Berai										
Rasulpur Hussain										
-	-	-	2	2	-	325	167	158	Dakhali	234983
-	-	-	1	1	-	758	263	495	Majirabad	234984
-	-	-	2	2	-	567	219	348	Madhurapur	234985
7	5	2	21	13	8	3,656	1,463	2,193	Mohammadpur Pajha	234986
Rasulpur Enayat Urf										
1	1	-	30	23	7	2,990	1,169	1,821	Babhantoli	234987
-	-	-	13	10	3	3,245	1,293	1,952	Pirapur Methura	234988
-	-	-	4	1	3	567	239	328	Benipatti	234989
-	-	-	53	38	15	1,520	650	870	Belwar	234990
2	2	-	10	6	4	2,199	847	1,352	Rahsa Doew	234991
12	2	10	24	13	11	3,146	1,200	1,946	Rasulapur Turki	234992

VILLAGE PRIMARY
C D Block -

Location code number	Name of Village	Area of Village in hectares	Number of households	Total population (including institutional and houseless population)			Population in the age-group 0-6		
				Persons	Males	Females	Persons	Males	Females
1	2	3	4	5	6	7	8	9	10
234993	Rasul Chak	11.00	148	727	377	350	130	71	59
	Muniampur								
234994	ChausiwanUrfSarangi	82.00	248	1,365	718	647	247	140	107
234995	Bishunpur Bendi	219.00	640	3,340	1,754	1,586	492	283	209
234996	Chhitrauli Mahesh	139.00	348	1,930	999	931	269	143	126
	Piroi Urf Rasulpur								
234997	Shamshuddin	327.00	1,195	5,929	3,114	2,815	910	448	462
234998	Sarmastpur Jhitkahi	171.00	393	2,189	1,128	1,061	366	184	182
234999	Rasulpur Neyamat	67.00	197	1,002	515	487	126	75	51
235000	Rasulpur Koirgawan	571.00	1,816	9,784	5,120	4,664	1,541	818	723
235001	Rampur Sarotar	68.00	128	613	320	293	79	46	33
	Fatehpur Urf Shaikhpur								
235002	Salema	38.00	135	646	329	317	78	44	34
	Shahpur Ghaus Urf								
235003	Majhia	125.00	472	2,465	1,300	1,165	479	265	214
	Shahpur Ghaus Urf								
235004	Majhia	71.00	188	1,141	583	558	175	90	85
235005	Ismailpur	173.00	377	1,830	929	901	251	139	112
235006	Paighambarpur	59.00	160	717	364	353	107	51	56
	Chehra khurd Urf								
235007	Rasulpur Hadi	140.00	311	1,841	955	886	326	178	148
	Sarmastpur Jhitkahi								
235008	Shamil	0.00	21	80	46	34	7	5	2
235009	Chak Arzani	17.00	113	499	233	266	77	41	36
235010	Baksawan	170.00	732	3,828	2,038	1,790	515	265	250
	Mohammadpur								
235011	Shaikhpora	99.00	267	1,617	862	755	249	133	116
235012	Mohammadpur Gangti	65.00	130	738	388	350	114	59	55
235013	Hasanpur Gangti	89.00	328	1,814	966	848	387	198	189
235014	Rasulpur Gangti	75.00	195	1,219	619	600	237	107	130
235015	Kutubpur Shahmal	44.00	203	1,045	552	493	179	96	83
	Kanhauri Bishunpur								
235016	Parsi	193.00	1,048	5,539	2,947	2,592	943	506	437
235017	Kanhauri Dhanraj	151.00	413	2,451	1,330	1,121	439	251	188
	Mirza Sadullah Urf Khatri								
235018	Chak	70.00	413	2,267	1,151	1,116	393	193	200
235019	Said Kanhauri Chak	53.00	192	1,208	661	547	231	118	113
235020	Manpur	86.00	343	1,932	1,029	903	325	169	156
235021	Mahadeo Math	22.00	195	1,040	556	484	208	111	97
	Fatehpur Ram Mataluke								
235022	B. P.	67.00	67	392	209	183	67	32	35
235023	Bishunpur	66.00	202	1,021	548	473	150	78	72
235024	Fatehpur Chauthai	42.00	104	590	312	278	91	44	47
235025	Panapur	77.00	157	1,017	551	466	170	96	74
235026	Rampur Rajdhari	32.00	109	640	343	297	105	57	48
235027	Chak Sultan	29.00	1	5	1	4	-	-	-
235028	Sihpur Kanhauri	21.00	46	252	131	121	43	23	20
235029	Kalyanpur	29.00	84	429	233	196	71	35	36
235030	Bishunpur Bejha	165.00	600	3,320	1,759	1,561	564	300	264

PRIMARY CENSUS ABSTRACT

CENSUS ABSTRACT

Goraul

Scheduled Castes population			Scheduled Tribes population			Literates			Name of Village
Persons	Males	Females	Persons	Males	Females	Persons	Males	Females	
11	12	13	14	15	16	17	18	19	2
213	102	111	-	-	-	347	209	138	Rasul Chak
									Muniampur
408	208	200	-	-	-	812	458	354	ChausiwanUrfSarangi
696	353	343	-	-	-	2,098	1,247	851	Bishunpur Bendi
432	219	213	1	1	-	1,127	686	441	Chhitrauli Mahesh
									Piroi Urf Rasulpur
1,158	614	544	2	1	1	3,348	2,048	1,300	Shamshuddin
850	442	408	1	1	-	1,139	684	455	Sarmastpur Jhitkahi
272	140	132	-	-	-	631	367	264	Rasulpur Neyamat
2,306	1,179	1,127	1	-	1	5,626	3,385	2,241	Rasulpur Koirgawan
-	-	-	-	-	-	398	240	158	Rampur Sarotar
									Fatehpur Urf Shaikhpur
280	143	137	2	1	1	426	243	183	Salema
									Shahpur Ghaus Urf
1,191	621	570	-	-	-	1,220	718	502	Majhia
									Shahpur Ghaus Urf
114	59	55	-	-	-	664	382	282	Majhia
44	21	23	-	-	-	1,177	667	510	Ismailpur
209	105	104	-	-	-	488	292	196	Paighambarpur
									Chehra khurd Urf
646	330	316	5	5	-	855	483	372	Rasulpur Hadi
									Sarmastpur Jhitkahi
-	-	-	-	-	-	54	33	21	Shamil
-	-	-	-	-	-	305	158	147	Chak Arzani
680	347	333	-	-	-	2,285	1,399	886	Baksawan
									Mohammadpur
185	99	86	2	2	-	973	584	389	Shaikhpora
-	-	-	-	-	-	471	272	199	Mohammadpur Gangti
294	156	138	-	-	-	928	573	355	Hasanpur Gangti
398	211	187	7	4	3	556	343	213	Rasulpur Gangti
416	223	193	1	-	1	536	310	226	Kutubpur Shahmal
									Kanhaulil Bishunpur
1,171	610	561	4	2	2	3,269	1,960	1,309	Parsi
723	394	329	51	28	23	1,404	834	570	Kanhaulil Dhanraj
									Mirza Sadullah Urf Khatri
701	341	360	2	1	1	1,083	636	447	Chak
172	100	72	-	-	-	681	428	253	Said Kanhaulil Chak
222	109	113	-	-	-	1,189	733	456	Manpur
743	398	345	-	-	-	538	328	210	Mahadeo Math
									Fatehpur Ram Mataluke
14	5	9	-	-	-	304	172	132	B. P.
188	102	86	-	-	-	690	406	284	Bishunpur
174	87	87	-	-	-	294	176	118	Fatehpur Chauthai
419	235	184	-	-	-	520	335	185	Panapur
278	146	132	-	-	-	353	213	140	Rampur Rajdhari
-	-	-	-	-	-	2	-	2	Chak Sultan
-	-	-	-	-	-	137	82	55	Sihpur Kanhaulil
147	84	63	-	-	-	232	148	84	Kalyanpur
881	465	416	2	1	1	1,855	1,116	739	Bishunpur Bejha

**VILLAGE PRIMARY
C D Block -**

Location code number	Name of Village	Illiterates			Total workers			Main workers		
		Persons	Males	Females	Persons	Males	Females	Persons	Males	Females
1	2	20	21	22	23	24	25	26	27	28
234993	Rasul Chak	380	168	212	223	206	17	122	110	12
	Muniampur									
234994	ChausiwanUrfSarangi	553	260	293	409	359	50	150	129	21
234995	Bishunpur Bendi	1,242	507	735	1,039	888	151	763	731	32
234996	Chhitrauli Mahesh	803	313	490	566	516	50	445	417	28
	Piroi Urf Rasulpur									
234997	Shamshuddin	2,581	1,066	1,515	1,996	1,605	391	1,679	1,434	245
234998	Sarmastpur Jhitkahi	1,050	444	606	739	590	149	370	352	18
234999	Rasulpur Neyamat	371	148	223	304	281	23	299	279	20
235000	Rasulpur Koirgawan	4,158	1,735	2,423	3,001	2,534	467	2,267	2,057	210
235001	Rampur Sarotar	215	80	135	225	164	61	81	75	6
	Fatehpur Urf Shaikhpur									
235002	Salema	220	86	134	248	168	80	160	146	14
	Shahpur Ghaus Urf									
235003	Majhia	1,245	582	663	872	617	255	574	496	78
	Shahpur Ghaus Urf									
235004	Majhia	477	201	276	349	292	57	117	110	7
235005	Ismailpur	653	262	391	495	417	78	471	409	62
235006	Paighambarpur	229	72	157	182	160	22	171	154	17
	Chehra khurd Urf									
235007	Rasulpur Hadi	986	472	514	567	499	68	478	467	11
	Sarmastpur Jhitkahi									
235008	Shamil	26	13	13	25	25	-	17	17	-
235009	Chak Arzani	194	75	119	204	111	93	35	34	1
235010	Baksawan	1,543	639	904	1,102	971	131	845	745	100
	Mohammadpur									
235011	Shaikhpora	644	278	366	459	438	21	297	285	12
235012	Mohammadpur Gangti	267	116	151	193	181	12	184	175	9
235013	Hasanpur Gangti	886	393	493	559	433	126	454	375	79
235014	Rasulpur Gangti	663	276	387	338	322	16	269	258	11
235015	Kutubpur Shahmal	509	242	267	377	276	101	185	172	13
	Kanhaulai Bishunpur									
235016	Parsi	2,270	987	1,283	1,952	1,501	451	1,684	1,308	376
235017	Kanhaulai Dhanraj	1,047	496	551	765	613	152	489	454	35
	Mirza Sadullah Urf Khatri									
235018	Chak	1,184	515	669	665	584	81	602	543	59
235019	Said Kanhaulai Chak	527	233	294	350	320	30	343	316	27
235020	Manpur	743	296	447	540	485	55	447	411	36
235021	Mahadeo Math	502	228	274	347	266	81	204	180	24
	Fatehpur Ram Mataluke									
235022	B. P.	88	37	51	96	93	3	93	91	2
235023	Bishunpur	331	142	189	281	252	29	178	171	7
235024	Fatehpur Chauthai	296	136	160	255	176	79	254	176	78
235025	Panapur	497	216	281	251	237	14	247	233	14
235026	Rampur Rajdhari	287	130	157	165	147	18	59	51	8
235027	Chak Sultan	3	1	2	1	1	-	-	-	-
235028	Sihpur Kanhaulai	115	49	66	68	62	6	66	62	4
235029	Kalyanpur	197	85	112	112	107	5	37	35	2
235030	Bishunpur Bejha	1,465	643	822	1,094	844	250	935	742	193

PRIMARY CENSUS ABSTRACT

CENSUS ABSTRACT
Goraul

Industrial category of main workers													Name of Village 2
Cultivators			Agricultural labourers			Household industry workers			Other workers				
Persons	Males	Females	Persons	Males	Females	Persons	Males	Females	Persons	Males	Females		
29	30	31	32	33	34	35	36	37	38	39	40		
9	6	3	100	92	8	8	8	-	5	4	1	Rasul Chak	
												Muniampur	
109	101	8	8	8	-	2	1	1	31	19	12	ChausiwanUrfSarangi	
456	446	10	194	183	11	10	10	-	103	92	11	Bishunpur Bendi	
266	248	18	127	124	3	-	-	-	52	45	7	Chhitrauli Mahesh	
												Piroi Urf Rasulpur	
800	693	107	581	527	54	75	11	64	223	203	20	Shamshuddin	
111	104	7	230	226	4	6	4	2	23	18	5	Sarmastpur Jhitkahi	
153	149	4	108	100	8	5	3	2	33	27	6	Rasulpur Neyamat	
653	589	64	1,373	1,256	117	34	31	3	207	181	26	Rasulpur Koigawan	
55	53	2	4	2	2	-	-	-	22	20	2	Rampur Sarotar	
												Fatehpur Urf Shaikhpur	
61	57	4	67	60	7	-	-	-	32	29	3	Salema	
												Shahpur Ghaus Urf	
75	68	7	385	328	57	23	17	6	91	83	8	Majhia	
												Shahpur Ghaus Urf	
62	62	-	16	16	-	1	-	1	38	32	6	Majhia	
266	240	26	128	107	21	-	-	-	77	62	15	Ismailpur	
95	89	6	54	49	5	-	-	-	22	16	6	Paighambarpur	
												Chehra khurd Urf	
148	146	2	313	308	5	1	1	-	16	12	4	Rasulpur Hadi	
												Sarmastpur Jhitkahi	
7	7	-	4	4	-	-	-	-	6	6	-	Shamil	
4	4	-	2	2	-	-	-	-	29	28	1	Chak Arzani	
351	293	58	205	177	28	10	5	5	279	270	9	Baksawan	
												Mohammadpur	
11	9	2	184	178	6	3	3	-	99	95	4	Shaikhpura	
77	73	4	55	53	2	-	-	-	52	49	3	Mohammadpur Gangti	
153	84	69	275	271	4	-	-	-	26	20	6	Hasanpur Gangti	
33	33	-	141	136	5	-	-	-	95	89	6	Rasulpur Gangti	
68	62	6	82	79	3	3	3	-	32	28	4	Kutubpur Shahmal	
												Kanhaulil Bishunpur	
312	298	14	811	568	243	43	43	-	518	399	119	Parsi	
253	247	6	142	122	20	20	20	-	74	65	9	Kanhaulil Dhanraj	
												Mirza Sadullah Urf Khatri	
325	302	23	146	126	20	25	25	-	106	90	16	Chak	
107	105	2	95	83	12	6	5	1	135	123	12	Said Kanhaulil Chak	
319	312	7	98	73	25	-	-	-	30	26	4	Manpur	
10	9	1	76	68	8	30	27	3	88	76	12	Mahadeo Math	
												Fatehpur Ram Mataluke	
74	72	2	1	1	-	-	-	-	18	18	-	B. P.	
71	68	3	96	93	3	-	-	-	11	10	1	Bishunpur	
105	89	16	135	74	61	1	1	-	13	12	1	Fatehpur Chauthai	
97	95	2	131	121	10	-	-	-	19	17	2	Panapur	
23	23	-	16	12	4	3	2	1	17	14	3	Rampur Rajdhari	
-	-	-	-	-	-	-	-	-	-	-	-	Chak Sultan	
52	50	2	9	9	-	-	-	-	5	3	2	Sihpur Kanhaulil	
25	25	-	8	8	-	-	-	-	4	2	2	Kalyanpur	
300	290	10	257	116	141	56	48	8	322	288	34	Bishunpur Bejha	

**VILLAGE PRIMARY
C D Block -**

Location code number	Name of Village	Industrial category								
		Marginal workers			Cultivators			Agricultural labourers		
		Persons	Males	Females	Persons	Males	Females	Persons	Males	Females
1	2	41	42	43	44	45	46	47	48	49
234993	Rasul Chak	101	96	5	2	1	1	99	95	4
	Muniampur									
234994	ChausiwanUrfSarangi	259	230	29	4	4	-	253	224	29
234995	Bishunpur Bendi	276	157	119	23	20	3	195	100	95
234996	Chhitrauli Mahesh	121	99	22	2	2	-	116	94	22
	Piroi Urf Rasulpur									
234997	Shamshuddin	317	171	146	45	19	26	242	139	103
234998	Sarmastpur Jhitkahi	369	238	131	4	2	2	291	207	84
234999	Rasulpur Neyamat	5	2	3	-	-	-	4	2	2
235000	Rasulpur Koirgawan	734	477	257	214	184	30	445	255	190
235001	Rampur Sarotar	144	89	55	11	9	2	133	80	53
	Fatehpur Urf Shaikhpur									
235002	Salema	88	22	66	67	11	56	18	8	10
	Shahpur Ghaus Urf									
235003	Majhia	298	121	177	29	9	20	214	85	129
	Shahpur Ghaus Urf									
235004	Majhia	232	182	50	29	26	3	193	146	47
235005	Ismailpur	24	8	16	8	-	8	6	3	3
235006	Paighambarpur	11	6	5	2	2	-	4	-	4
	Chehra khurd Urf									
235007	Rasulpur Hadi	89	32	57	56	11	45	33	21	12
	Sarmastpur Jhitkahi									
235008	Shamil	8	8	-	-	-	-	6	6	-
235009	Chak Arzani	169	77	92	29	21	8	131	47	84
235010	Baksawan	257	226	31	196	179	17	44	38	6
	Mohammadpur									
235011	Shaikhpora	162	153	9	44	43	1	94	91	3
235012	Mohammadpur Gangti	9	6	3	2	1	1	7	5	2
235013	Hasanpur Gangti	105	58	47	21	15	6	68	38	30
235014	Rasulpur Gangti	69	64	5	24	24	-	44	39	5
235015	Kutubpur Shahmal	192	104	88	3	1	2	179	97	82
	Kanhaulai Bishunpur									
235016	Parsi	268	193	75	99	66	33	73	53	20
235017	Kanhaulai Dhanraj	276	159	117	26	15	11	197	111	86
	Mirza Sadullah Urf Khatri									
235018	Chak	63	41	22	19	10	9	28	21	7
235019	Said Kanhaulai Chak	7	4	3	3	3	-	1	-	1
235020	Manpur	93	74	19	23	11	12	61	56	5
235021	Mahadeo Math	143	86	57	21	13	8	111	65	46
	Fatehpur Ram Mataluke									
235022	B. P.	3	2	1	-	-	-	1	1	-
235023	Bishunpur	103	81	22	16	12	4	81	65	16
235024	Fatehpur Chauthai	1	-	1	1	-	1	-	-	-
235025	Panapur	4	4	-	-	-	-	3	3	-
235026	Rampur Rajdhari	106	96	10	2	2	-	90	80	10
235027	Chak Sultan	1	1	-	-	-	-	1	1	-
235028	Sihpur Kanhaulai	2	-	2	-	-	-	-	-	-
235029	Kalyanpur	75	72	3	5	5	-	69	67	2
235030	Bishunpur Bejha	159	102	57	34	20	14	88	52	36

PRIMARY CENSUS ABSTRACT

CENSUS ABSTRACT
Goraul

of marginal workers

Household industry workers			Other workers			Non-workers			Name of Village	Location code number
Persons	Males	Females	Persons	Males	Females	Persons	Males	Females		
50	51	52	53	54	55	56	57	58	2	1
-	-	-	-	-	-	504	171	333	Rasul Chak	234993
									Muniampur	
1	1	-	1	1	-	956	359	597	ChausiwanUrfSarangi	234994
3	3	-	55	34	21	2,301	866	1,435	Bishunpur Bendi	234995
1	1	-	2	2	-	1,364	483	881	Chhitrauli Mahesh	234996
									Piroi Urf Rasulpur	
7	-	7	23	13	10	3,933	1,509	2,424	Shamshuddin	234997
-	-	-	74	29	45	1,450	538	912	Sarmastpur Jhitkahi	234998
-	-	-	1	-	1	698	234	464	Rasulpur Neyamat	234999
25	6	19	50	32	18	6,783	2,586	4,197	Rasulpur Koigawan	235000
-	-	-	-	-	-	388	156	232	Rampur Sarotar	235001
									Fatehpur Urf Shaikhpur	
-	-	-	3	3	-	398	161	237	Salema	235002
									Shahpur Ghaus Urf	
24	3	21	31	24	7	1,593	683	910	Majhia	235003
									Shahpur Ghaus Urf	
-	-	-	10	10	-	792	291	501	Majhia	235004
-	-	-	10	5	5	1,335	512	823	Ismailpur	235005
-	-	-	5	4	1	535	204	331	Paighambarpur	235006
									Chehra khurd Urf	
-	-	-	-	-	-	1,274	456	818	Rasulpur Hadi	235007
									Sarmastpur Jhitkahi	
-	-	-	2	2	-	55	21	34	Shamil	235008
-	-	-	9	9	-	295	122	173	Chak Arzani	235009
-	-	-	17	9	8	2,726	1,067	1,659	Baksawan	235010
									Mohammadpur	
1	1	-	23	18	5	1,158	424	734	Shaikhpora	235011
-	-	-	-	-	-	545	207	338	Mohammadpur Gangti	235012
-	-	-	16	5	11	1,255	533	722	Hasanpur Gangti	235013
-	-	-	1	1	-	881	297	584	Rasulpur Gangti	235014
-	-	-	10	6	4	668	276	392	Kutubpur Shahmal	235015
									Kanhauli Bishunpur	
14	11	3	82	63	19	3,587	1,446	2,141	Parsi	235016
-	-	-	53	33	20	1,686	717	969	Kanhauli Dhanraj	235017
									Mirza Sadullah Urf Khatri	
2	2	-	14	8	6	1,602	567	1,035	Chak	235018
-	-	-	3	1	2	858	341	517	Said Kanhauli Chak	235019
-	-	-	9	7	2	1,392	544	848	Manpur	235020
5	3	2	6	5	1	693	290	403	Mahadeo Math	235021
									Fatehpur Ram Mataluke	
-	-	-	2	1	1	296	116	180	B. P.	235022
-	-	-	6	4	2	740	296	444	Bishunpur	235023
-	-	-	-	-	-	335	136	199	Fatehpur Chauthai	235024
-	-	-	1	1	-	766	314	452	Panapur	235025
4	4	-	10	10	-	475	196	279	Rampur Rajdhari	235026
-	-	-	-	-	-	4	-	4	Chak Sultan	235027
-	-	-	2	-	2	184	69	115	Sihpur Kanhauli	235028
-	-	-	1	-	1	317	126	191	Kalyanpur	235029
13	11	2	24	19	5	2,226	915	1,311	Bishunpur Bejha	235030

**VILLAGE PRIMARY
C D Block -**

Location code number	Name of Village	Area of Village in hectares	Number of households	Total population (including institutional and houseless population)			Population in the age-group 0-6		
				Persons	Males	Females	Persons	Males	Females
1	2	3	4	5	6	7	8	9	10
0261	Chehra Kalan (Total)	6,831.00	22,366	131,004	68,517	62,487	22,967	12,036	10,931
0261	Chehra Kalan (Rural)	6,831.00	22,366	131,004	68,517	62,487	22,967	12,036	10,931
0261	Chehra Kalan (Urban)	0.00	-	-	-	-	-	-	-
RURAL									
235031	Bishunpur Anrra	219.00	792	4,423	2,317	2,106	762	397	365
235032	Harpur Anrra	86.00	267	1,364	755	609	256	142	114
	Hedayatpur Katahra								
235033	Dakhali	92.00	344	2,046	1,081	965	421	231	190
235034	Asadpur Malbhara	129.00	355	1,964	1,033	931	314	178	136
235035	Bathna Mahodat	163.00	316	1,684	902	782	266	146	120
	Chehra Kalan Urf								
235036	Mohammadpur	245.00	1,184	6,109	3,226	2,883	1,050	556	494
235037	Karhatia Buzurg	283.00	1,120	6,671	3,522	3,149	1,196	636	560
	Kamalपुरa Urf Rasulpur								
235038	Patti	66.00	266	1,511	796	715	267	142	125
235039	Mansurpur Halayia	278.00	1,049	6,185	3,290	2,895	1,129	617	512
235040	Chak Hanif Dullah	122.00	279	1,569	829	740	258	139	119
235041	Mustafapur Halayia	99.00	254	1,624	853	771	256	134	122
235042	Shaikhpura	51.00	58	308	145	163	48	23	25
235043	Chak Suleman	100.00	342	2,102	1,080	1,022	402	184	218
235044	Ababakarpur	94.00	545	3,531	1,738	1,793	615	306	309
235045	Chal Aulia	24.00	100	560	276	284	105	45	60
235046	Chapait	239.00	722	4,221	2,236	1,985	697	369	328
235047	Sherpur Jalal	136.00	435	2,738	1,438	1,300	506	264	242
	Saraya Urf Rasulpur								
235048	Habib	110.00	276	1,690	870	820	292	152	140
235049	Sarae Afzal	92.00	292	1,746	898	848	328	173	155
	Mathna Mal Urf								
235050	Mohammadpur	222.00	479	2,881	1,497	1,384	519	268	251
	Mathna Malik Urf								
235051	Mathna Bhim	280.00	939	5,543	2,917	2,626	997	505	492
235052	Begham Patti	36.00	164	1,063	540	523	167	70	97
235053	Chhapra Khajechand	329.00	1,351	7,853	4,130	3,723	1,387	719	668
	Chak Mandi Urf Chak								
235054	Moinuddin	35.00	156	883	425	458	195	95	100
235055	Akhtiarpur Sihan	412.00	1,199	7,233	3,892	3,341	1,110	626	484
235056	Chak Chuhar	52.00	98	675	336	339	108	46	62
235057	Chainpur	89.00	343	2,136	1,152	984	342	190	152
235058	Shahpur Khurd	145.00	517	3,278	1,727	1,551	511	254	257
235059	Jalalpur Birbhan	56.00	383	2,121	1,155	966	321	166	155
235060	Mohammadpur Gangti	40.00	138	987	541	446	140	79	61
235061	Babbalpur Chhaurahi	144.00	398	2,489	1,335	1,154	451	241	210
	Budhu Chak Urf Chak								
235062	Budhu	7.00							
	Bhorha Urf Muzaffarpur								
235063	Murad	80.00	249	1,274	620	654	256	132	124
235064	Rampur Dumri	98.00	304	1,603	730	873	314	147	167
235065	Kaila Kalyan	80.00	126	876	470	406	179	96	83
235066	Salempur Dumaria	305.00	830	4,921	2,618	2,303	872	463	409
235067	Rasulpur Fateh	130.00	933	5,231	2,787	2,444	971	514	457
235068	Mohammadpur Tori	111.00	390	2,090	1,073	1,017	384	187	197
235069	Hedayatpur Haji Chak	54.00	168	936	490	446	146	74	72
235070	Bishunpur Garh	54.00	294	1,638	864	774	286	154	132
235071	Bakhri Sultan	65.00	108	687	373	314	113	62	51
235072	Bakhri Dua	158.00	294	1,585	820	765	301	151	150
	Alipur Sumerganj Urf								
235073	Ghauspur	119.00	186	1,071	544	527	147	79	68
235074	Chak Salempur Dumaria	11.00							
235075	Kishunpur Telaur	107.00	283	1,773	926	847	309	165	144

PRIMARY CENSUS ABSTRACT

CENSUS ABSTRACT

Chehra Kalan

Scheduled Castes population			Scheduled Tribes population			Literates			Name of Village
Persons	Males	Females	Persons	Males	Females	Persons	Males	Females	
11	12	13	14	15	16	17	18	19	2
26,553	13,862	12,691	19	8	11	69,684	41,844	27,840	Chehra Kalan (Total)
26,553	13,862	12,691	19	8	11	69,684	41,844	27,840	Chehra Kalan (Rural)
-	-	-	-	-	-	-	-	-	Chehra Kalan (Urban)
RURAL									
714	375	339	1	1	-	2,282	1,449	833	Bishunpur Anrra
334	189	145	1	-	1	727	441	286	Harpur Anrra
474	253	221	-	-	-	1,067	670	397	Hedayatpur Katahra
578	300	278	-	-	-	1,247	727	520	Dakhali
719	388	331	1	1	-	1,049	638	411	Asadpur Malbhara
1,073	563	510	1	-	1	3,574	2,097	1,477	Bathna Mahodat
1,463	777	686	-	-	-	3,454	2,063	1,391	Chehra Kalan Urf
29	14	15	-	-	-	715	448	267	Mohammadpur
1,202	611	591	-	-	-	3,241	1,975	1,266	Karhatia Buzurg
121	60	61	-	-	-	879	525	354	Kamalpura Urf Rasulpur
79	39	40	-	-	-	913	557	356	Patti
27	11	16	-	-	-	201	110	91	Mansurpur Halayia
76	40	36	-	-	-	1,094	713	381	Chak Hanif Dullah
684	334	350	-	-	-	1,965	1,042	923	Mustafapur Halayia
94	42	52	-	-	-	343	201	142	Shaikhpora
1,112	587	525	1	1	-	2,462	1,490	972	Chak Suleman
1,058	557	501	2	1	1	1,430	892	538	Ababakarpur
134	62	72	-	-	-	823	497	326	Chal Aulia
213	124	89	-	-	-	1,024	582	442	Chapait
674	347	327	-	-	-	1,596	946	650	Sherpur Jalal
1,081	571	510	-	-	-	2,967	1,800	1,167	Saraya Urf Rasulpur
286	133	153	2	-	2	571	345	226	Habib
2,916	1,547	1,369	3	2	1	3,760	2,217	1,543	Sarae Afzal
55	29	26	-	-	-	365	223	142	Mathna Mal Urf
1,127	605	522	2	1	1	3,848	2,394	1,454	Mohammadpur
31	15	16	-	-	-	438	257	181	Mathna Malik Urf
734	393	341	-	-	-	1,173	681	492	Mathna Bhim
279	143	136	-	-	-	1,929	1,132	797	Begham Patti
78	47	31	-	-	-	1,196	719	477	Chhapra Khajechand
105	55	50	-	-	-	566	323	243	Chak Mandi Urf Chak
701	390	311	-	-	-	1,253	786	467	Moinuddin
-----Un-inhabited-----									
369	181	188	-	-	-	623	373	250	Akhtiarpur Sihan
211	94	117	-	-	-	717	431	286	Chak Chuhar
280	156	124	-	-	-	341	223	118	Chainpur
880	455	425	-	-	-	2,520	1,571	949	Shahpur Khurd
1,237	621	616	2	1	1	2,426	1,478	948	Jalalpur Birbhan
321	169	152	-	-	-	993	582	411	Mohammadpur Gangti
72	38	34	-	-	-	558	341	217	Babbalpur Chhaurahi
709	383	326	-	-	-	964	537	427	Budhu Chak Urf Chak
148	83	65	-	-	-	269	175	94	Budhu
308	163	145	-	-	-	888	517	371	Bhorha Urf Muzaffarpur
116	56	60	-	-	-	625	362	263	Murad
-----Un-inhabited-----									
29	11	18	-	-	-	1,003	626	377	Rampur Dumri
-----Un-inhabited-----									
Chak Salempur Dumaria									
Kishunpur Telaur									

**VILLAGE PRIMARY
C D Block -**

Location code number	Name of Village	Illiterates			Total workers			Main workers		
		Persons	Males	Females	Persons	Males	Females	Persons	Males	Females
1	2	20	21	22	23	24	25	26	27	28
0261	Chehra Kalan (Total)	61,320	26,673	34,647	43,541	32,975	10,566	28,136	23,599	4,537
0261	Chehra Kalan (Rural)	61,320	26,673	34,647	43,541	32,975	10,566	28,136	23,599	4,537
0261	Chehra Kalan (Urban)	-	-	-	-	-	-	-	-	-
RURAL										
235031	Bishunpur Anrra	2,141	868	1,273	1,690	1,103	587	1,005	751	254
235032	Harpur Anrra	637	314	323	502	391	111	431	355	76
	Hedayatpur Katahra									
235033	Dakhali	979	411	568	679	562	117	481	418	63
235034	Asadpur Malbhara	717	306	411	672	531	141	542	494	48
235035	Bathna Mahodat	635	264	371	508	443	65	488	431	57
	Chehra Kalan Urf									
235036	Mohammadpur	2,535	1,129	1,406	1,929	1,584	345	1,660	1,491	169
235037	Karhatia Buzurg	3,217	1,459	1,758	1,738	1,685	53	1,259	1,227	32
	Kamalpura Urf Rasulpur									
235038	Patti	796	348	448	590	374	216	379	317	62
235039	Mansurpur Halayia	2,944	1,315	1,629	2,051	1,479	572	1,621	1,371	250
235040	Chak Hanif Dullah	690	304	386	361	313	48	315	275	40
235041	Mustafapur Halayia	711	296	415	519	346	173	247	193	54
235042	Shaikhpora	107	35	72	69	65	4	68	64	4
235043	Chak Suleman	1,008	367	641	530	488	42	467	452	15
235044	Ababakarpur	1,566	696	870	811	691	120	577	476	101
235045	Chal Aulia	217	75	142	165	112	53	136	110	26
235046	Chapait	1,759	746	1,013	1,324	1,075	249	475	418	57
235047	Sherpur Jalal	1,308	546	762	978	662	316	597	584	13
	Saraya Urf Rasulpur									
235048	Habib	867	373	494	855	456	399	284	246	38
235049	Sarae Afzal	722	316	406	581	413	168	415	381	34
	Mathna Mal Urf									
235050	Mohammadpur	1,285	551	734	1,053	798	255	809	659	150
	Mathna Malik Urf									
235051	Mathna Bhim	2,576	1,117	1,459	1,772	1,447	325	1,471	1,199	272
235052	Begham Patti	492	195	297	513	272	241	225	107	118
235053	Chhapra Khajechand	4,093	1,913	2,180	3,064	2,119	945	2,231	1,658	573
	Chak Mandi Urf Chak									
235054	Moinuddin	518	202	316	448	247	201	430	240	190
235055	Akhtiarpur Sihan	3,385	1,498	1,887	2,367	1,948	419	1,455	1,174	281
235056	Chak Chuhar	237	79	158	211	178	33	105	92	13
235057	Chainpur	963	471	492	507	449	58	466	421	45
235058	Shahpur Khurd	1,349	595	754	1,059	793	266	544	473	71
235059	Jalalpur Birbhan	925	436	489	599	548	51	255	234	21
235060	Mohammadpur Gangti	421	218	203	372	228	144	346	210	136
235061	Babbalpur Chhaurahi	1,236	549	687	617	586	31	312	303	9
	Budhu Chak Urf Chak									
235062	Budhu									
	Bhorha Urf Muzaffarpur									
235063	Murad	651	247	404	414	293	121	211	195	16
235064	Rampur Dumri	886	299	587	707	372	335	274	227	47
235065	Kaila Kalyan	535	247	288	251	223	28	211	198	13
235066	Salempur Dumaria	2,401	1,047	1,354	1,765	1,420	345	1,209	1,089	120
235067	Rasulpur Fateh	2,805	1,309	1,496	1,471	1,382	89	1,011	958	53
235068	Mohammadpur Tori	1,097	491	606	943	546	397	558	335	223
235069	Hedayatpur Haji Chak	378	149	229	520	288	232	216	186	30
235070	Bishunpur Garh	674	327	347	449	397	52	309	275	34
235071	Bakhri Sultan	418	198	220	237	193	44	148	115	33
235072	Bakhri Dua	697	303	394	719	427	292	581	346	235
	Alipur Sumerganj Urf									
235073	Ghauspur	446	182	264	294	273	21	286	266	20
235074	Chak Salempur Dumaria									
235075	Kishunpur Telaur	770	300	470	1,277	630	647	174	159	15

PRIMARY CENSUS ABSTRACT

CENSUS ABSTRACT
Chehra Kalan

Industrial category of main workers													Name of Village 2
Cultivators			Agricultural labourers			Household industry workers			Other workers				
Persons	Males	Females	Persons	Males	Females	Persons	Males	Females	Persons	Males	Females		
29	30	31	32	33	34	35	36	37	38	39	40		
8,679	7,613	1,066	12,943	10,491	2,452	871	598	273	5,643	4,897	746	Chehra Kalan (Total)	
8,679	7,613	1,066	12,943	10,491	2,452	871	598	273	5,643	4,897	746	Chehra Kalan (Rural)	
-	-	-	-	-	-	-	-	-	-	-	-	Chehra Kalan (Urban)	
RURAL													
218	190	28	445	381	64	210	91	119	132	89	43	Bishunpur Anrra	
86	60	26	309	264	45	-	-	-	36	31	5	Harpur Anrra	
237	220	17	169	155	14	3	3	-	72	40	32	Hedayatpur Katahra	
179	166	13	265	246	19	2	2	-	96	80	16	Dakhali	
285	264	21	134	112	22	2	1	1	67	54	13	Asadpur Malbhara	
728	690	38	639	536	103	10	9	1	283	256	27	Bathna Mahodat	
441	435	6	612	599	13	6	6	-	200	187	13	Chehra Kalan Urf	
63	51	12	268	220	48	-	-	-	48	46	2	Mohammadpur	
265	248	17	1,029	833	196	57	54	3	270	236	34	Karhatia Buzurg	
113	108	5	118	93	25	2	1	1	82	73	9	Kamalपुरa Urf Rasulpur	
112	107	5	36	28	8	2	1	1	97	57	40	Patti	
61	60	1	2	2	-	-	-	-	5	2	3	Mansurpur Halayia	
128	125	3	124	122	2	76	74	2	139	131	8	Chak Hanif Dullah	
98	92	6	116	101	15	8	2	6	355	281	74	Mustafapur Halayia	
45	33	12	56	46	10	-	-	-	35	31	4	Shaikhpura	
255	231	24	128	117	11	23	19	4	69	51	18	Chak Suleman	
171	170	1	328	320	8	-	-	-	98	94	4	Ababakarpur	
33	27	6	218	194	24	9	6	3	24	19	5	Chal Aulia	
66	63	3	211	195	16	20	18	2	118	105	13	Chapait	
213	187	26	455	348	107	7	4	3	134	120	14	Sherpur Jalal	
379	329	50	561	392	169	91	57	34	440	421	19	Saraya Urf Rasulpur	
6	5	1	202	89	113	2	1	1	15	12	3	Habib	
294	219	75	1,538	1,119	419	29	12	17	370	308	62	Sarae Afzal	
21	16	5	382	203	179	-	-	-	27	21	6	Mathna Mal Urf	
471	409	62	583	421	162	26	20	6	375	324	51	Mohammadpur	
28	25	3	7	7	-	15	14	1	55	46	9	Mathna Malik Urf	
51	48	3	321	297	24	15	13	2	79	63	16	Mathna Bhim	
106	96	10	288	245	43	17	15	2	133	117	16	Begham Patti	
21	19	2	113	104	9	23	19	4	98	92	6	Chhapra Khajechand	
270	150	120	57	54	3	10	2	8	9	4	5	Chak Mandi Urf Chak	
94	92	2	161	158	3	21	21	-	36	32	4	Moinuddin	
-----Un-inhabited-----													
120	116	4	66	59	7	1	-	1	24	20	4	Budhu Chak Urf Chak	
187	160	27	21	18	3	1	-	1	65	49	16	Budhu	
112	110	2	68	58	10	3	2	1	28	28	-	Bhorha Urf Muzaffarpur	
687	638	49	324	282	42	21	6	15	177	163	14	Murad	
376	360	16	467	449	18	12	10	2	156	139	17	Rampur Dumri	
132	83	49	313	162	151	20	14	6	93	76	17	Kaila Kalyan	
64	54	10	71	60	11	-	-	-	81	72	9	Salempur Dumaria	
83	66	17	49	46	3	26	21	5	151	142	9	Rasulpur Fateh	
30	22	8	19	15	4	8	-	8	91	78	13	Mohammadpur Tori	
147	92	55	407	233	174	1	1	-	26	20	6	Hedayatpur Haji Chak	
121	110	11	116	109	7	15	15	-	34	32	2	Bishunpur Garh	
-----Un-inhabited-----													
142	139	3	4	3	1	15	7	8	13	10	3	Bakhri Sultan	
-----Un-inhabited-----													
Chak Salempur Dumaria													
Kishunpur Telaur													

**VILLAGE PRIMARY
C D Block -**

Location code number	Name of Village	Industrial category								
		Marginal workers			Cultivators			Agricultural labourers		
		Persons	Males	Females	Persons	Males	Females	Persons	Males	Females
1	2	41	42	43	44	45	46	47	48	49
0261	Chehra Kalan (Total)	15,405	9,376	6,029	3,128	1,672	1,456	8,475	5,202	3,273
0261	Chehra Kalan (Rural)	15,405	9,376	6,029	3,128	1,672	1,456	8,475	5,202	3,273
0261	Chehra Kalan (Urban)	-	-	-	-	-	-	-	-	-
RURAL										
235031	Bishunpur Anrra	685	352	333	83	55	28	515	240	275
235032	Harpur Anrra	71	36	35	6	3	3	50	31	19
Hedayatpur Katahra										
235033	Dakhali	198	144	54	50	49	1	136	91	45
235034	Asadpur Malbhara	130	37	93	36	8	28	73	18	55
235035	Bathna Mahodat	20	12	8	4	2	2	10	8	2
Chehra Kalan Urf										
235036	Mohammadpur	269	93	176	100	11	89	36	22	14
235037	Karhatia Buzurg	479	458	21	43	41	2	242	233	9
Kamalpura Urf Rasulpur										
235038	Patti	211	57	154	24	9	15	150	25	125
235039	Mansurpur Halayia	430	108	322	41	14	27	286	63	223
235040	Chak Hanif Dullah	46	38	8	8	8	-	13	10	3
235041	Mustafapur Halayia	272	153	119	16	5	11	192	127	65
235042	Shaikhpora	1	1	-	-	-	-	1	1	-
235043	Chak Suleman	63	36	27	10	5	5	8	8	-
235044	Ababakarpur	234	215	19	15	15	-	162	155	7
235045	Chal Aulia	29	2	27	2	1	1	25	-	25
235046	Chapait	849	657	192	425	310	115	303	252	51
235047	Sherpur Jalal	381	78	303	70	9	61	309	68	241
Saraya Urf Rasulpur										
235048	Habib	571	210	361	19	10	9	453	152	301
235049	Sarae Afzal	166	32	134	3	3	-	111	14	97
Mathna Mal Urf										
235050	Mohammadpur	244	139	105	6	-	6	227	136	91
Mathna Malik Urf										
235051	Mathna Bhim	301	248	53	67	55	12	109	87	22
235052	Begham Patti	288	165	123	5	-	5	160	48	112
235053	Chhapra Khajechand	833	461	372	111	17	94	480	249	231
Chak Mandi Urf Chak										
235054	Moinuddin	18	7	11	-	-	-	12	6	6
235055	Akhtiarpur Sihan	912	774	138	105	98	7	510	425	85
235056	Chak Chuhar	106	86	20	20	17	3	30	22	8
235057	Chainpur	41	28	13	10	7	3	13	11	2
235058	Shahpur Khurd	515	320	195	13	7	6	472	294	178
235059	Jalalpur Birbhan	344	314	30	32	30	2	58	40	18
235060	Mohammadpur Gangti	26	18	8	6	4	2	14	10	4
235061	Babbalpur Chhaurahi	305	283	22	25	20	5	159	151	8
Budhu Chak Urf Chak										
235062	Budhu	-----Un-inhabited-----								
Bhorha Urf Muzaffarpur										
235063	Murad	203	98	105	80	40	40	103	43	60
235064	Rampur Dumri	433	145	288	300	93	207	118	43	75
235065	Kaila Kalyan	40	25	15	8	6	2	27	17	10
235066	Salempur Dumaria	556	331	225	243	125	118	153	79	74
235067	Rasulpur Fateh	460	424	36	144	133	11	283	267	16
235068	Mohammadpur Tori	385	211	174	19	6	13	221	176	45
235069	Hedayatpur Haji Chak	304	102	202	105	32	73	153	60	93
235070	Bishunpur Garh	140	122	18	7	5	2	60	51	9
235071	Bakhri Sultan	89	78	11	22	15	7	15	15	-
235072	Bakhri Dua	138	81	57	4	-	4	47	42	5
Alipur Sumerganj Urf										
235073	Ghauspur	8	7	1	6	5	1	1	1	-
235074	Chak Salempur Dumaria	-----Un-inhabited-----								
235075	Kishunpur Telaur	1,103	471	632	343	115	228	344	216	128

PRIMARY CENSUS ABSTRACT

CENSUS ABSTRACT
Chehra Kalan

of marginal workers

Household industry workers			Other workers			Non-workers			Name of Village	Location code number
Persons	Males	Females	Persons	Males	Females	Persons	Males	Females		
50	51	52	53	54	55	56	57	58	2	1
1,138	640	498	2,664	1,862	802	87,463	35,542	51,921	Chehra Kalan (Total)	0261
1,138	640	498	2,664	1,862	802	87,463	35,542	51,921	Chehra Kalan (Rural)	0261
-	-	-	-	-	-	-	-	-	Chehra Kalan (Urban)	0261
RURAL										
39	25	14	48	32	16	2,733	1,214	1,519	Bishunpur Anrra	235031
-	-	-	15	2	13	862	364	498	Harpur Anrra	235032
-	-	-	12	4	8	1,367	519	848	Hedayatpur Katahra	235033
3	1	2	18	10	8	1,292	502	790	Asadpur Malbhara	235034
-	-	-	6	2	4	1,176	459	717	Bathna Mahodat	235035
3	-	3	130	60	70	4,180	1,642	2,538	Chehra Kalan Urf	235036
20	18	2	174	166	8	4,933	1,837	3,096	Mohammadpur	235037
6	3	3	31	20	11	921	422	499	Karhatia Buzurg	235037
33	3	30	70	28	42	4,134	1,811	2,323	Kamalपुरa Urf Rasulpur	235038
-	-	-	25	20	5	1,208	516	692	Patti	235039
8	1	7	56	20	36	1,105	507	598	Mansurpur Halayia	235039
-	-	-	-	-	-	239	80	159	Chak Hanif Dullah	235040
4	1	3	41	22	19	1,572	592	980	Mustafapur Halayia	235041
3	2	1	54	43	11	2,720	1,047	1,673	Shaikhपुरa	235042
-	-	-	2	1	1	395	164	231	Chak Suleman	235043
71	64	7	50	31	19	2,897	1,161	1,736	Chak Hanif Dullah	235044
-	-	-	2	1	1	1,760	776	984	Ababakarपुर	235044
29	10	19	70	38	32	835	414	421	Chal Aulia	235045
6	-	6	46	15	31	1,165	485	680	Chapait	235046
-	-	-	11	3	8	1,828	699	1,129	Sherpur Jalal	235047
51	41	10	74	65	9	3,771	1,470	2,301	Saraya Urf Rasulpur	235048
2	1	1	121	116	5	550	268	282	Habib	235048
184	162	22	58	33	25	4,789	2,011	2,778	Sarae Afzal	235049
-	-	-	6	1	5	435	178	257	Mathna Mal Urf	235050
20	16	4	277	235	42	4,866	1,944	2,922	Mohammadpur	235050
16	9	7	40	38	2	464	158	306	Mathna Malik Urf	235051
2	1	1	16	9	7	1,629	703	926	Mathna Bhim	235051
6	4	2	24	15	9	2,219	934	1,285	Begham Patti	235052
5	2	3	249	242	7	1,522	607	915	Chhapra Khajechand	235053
-	-	-	6	4	2	615	313	302	Chak Mandi Urf Chak	235054
20	17	3	101	95	6	1,872	749	1,123	Moinuddin	235054
-----Un-inhabited-----										
-	-	-	6	1	5	435	178	257	Budhu Chak Urf Chak	235062
2	1	1	18	14	4	860	327	533	Budhu	235062
1	-	1	14	9	5	896	358	538	Bhorha Urf Muzaffarpur	235063
4	1	3	1	1	-	625	247	378	Murad	235063
29	16	13	131	111	20	3,156	1,198	1,958	Rampur Dumri	235064
19	15	4	14	9	5	3,760	1,405	2,355	Kaila Kalyan	235065
15	4	11	130	25	105	1,147	527	620	Salempur Dumaria	235066
23	1	22	23	9	14	416	202	214	Rasulpur Fateh	235067
3	1	2	70	65	5	1,189	467	722	Mohammadpur Tori	235068
1	1	-	51	47	4	450	180	270	Hedayatpur Haji Chak	235069
14	14	-	73	25	48	866	393	473	Bishunpur Garh	235070
-	-	-	1	1	-	777	271	506	Bakhri Sultan	235071
-----Un-inhabited-----										
399	134	265	17	6	11	496	296	200	Bakhri Dua	235072
-	-	-	1	1	-	777	271	506	Alipur Sumerganj Urf	235073
-	-	-	1	1	-	777	271	506	Ghauspur	235073
-	-	-	1	1	-	777	271	506	Chak Salempur Dumaria	235074
399	134	265	17	6	11	496	296	200	Kishunpur Telaur	235075

**VILLAGE PRIMARY
C D Block -**

Location code number	Name of Village	Area of Village in hectares	Number of households	Total population (including institutional and houseless population)			Population in the age-group 0-6		
				Persons	Males	Females	Persons	Males	Females
1	2	3	4	5	6	7	8	9	10
235076	Rasulpur Fateh Hayat Urf Kaili	39.00							
	Kaila Jalalpur Urf								
235077	Jalalpur	124.00	526	3,502	1,831	1,671	598	301	297
235078	Khurampur	87.00	194	1,033	529	504	174	85	89
235079	Rasulpur Daud	159.00	507	2,819	1,466	1,353	571	319	252
235080	Basti	147.00	451	2,492	1,158	1,334	486	246	240
235081	Chhaurahi	241.00	850	4,988	2,561	2,427	871	459	412
235082	Tal Sihan	183.00	512	3,297	1,725	1,572	573	309	264
235083	Shahjalal Chak	4.00							

PRIMARY CENSUS ABSTRACT

CENSUS ABSTRACT
Chehra Kalan

Scheduled Castes population			Scheduled Tribes population			Literates			Name of Village
Persons	Males	Females	Persons	Males	Females	Persons	Males	Females	
11	12	13	14	15	16	17	18	19	2
-----Un-inhabited-----									Rasulpur Fateh Hayat
									Urf Kaili
321	170	151	-	-	-	1,955	1,189	766	Kaila Jalalpur Urf
174	91	83	-	-	-	489	294	195	Jalalpur
277	128	149	-	-	-	1,410	822	588	Khurampur
710	343	367	3	-	3	1,180	646	534	Rasulpur Daud
1,015	521	494	-	-	-	2,824	1,695	1,129	Basti
1,125	598	527	-	-	-	1,747	1,042	705	Chhaurahi
-----Un-inhabited-----									Tal Sihan
									Shahjalal Chak

VILLAGE PRIMARY
C D Block -

Location code number	Name of Village	Illiterates			Total workers			Main workers		
		Persons	Males	Females	Persons	Males	Females	Persons	Males	Females
1	2	20	21	22	23	24	25	26	27	28
235076	Rasulpur Fateh Hayat Urf Kaili									
	Kaila Jalalpur Urf									
235077	Jalalpur	1,547	642	905	1,399	971	428	840	664	176
235078	Khurampur	544	235	309	411	276	135	411	276	135
235079	Rasulpur Daud	1,409	644	765	751	656	95	209	201	8
235080	Basti	1,312	512	800	422	372	50	246	219	27
235081	Chhaurahi	2,164	866	1,298	1,438	1,004	434	533	484	49
235082	Tal Sihan	1,550	683	867	939	866	73	613	582	31
235083	Shahjalal Chak									

PRIMARY CENSUS ABSTRACT

CENSUS ABSTRACT
Chehra Kalan

Industrial category of main workers													Name of Village
Cultivators			Agricultural labourers			Household industry workers			Other workers				
Persons	Males	Females	Persons	Males	Females	Persons	Males	Females	Persons	Males	Females		
29	30	31	32	33	34	35	36	37	38	39	40	2	
-----Un-inhabited-----												Rasulpur Fateh Hayat	
												Urf Kaili	
												Kaila Jalalpur Urf	
287	204	83	302	219	83	5	3	2	246	238	8	Jalalpur	
189	90	99	211	179	32	1	1	-	10	6	4	Khurampur	
99	98	1	41	41	-	20	20	-	49	42	7	Rasulpur Daud	
135	129	6	16	15	1	5	4	1	90	71	19	Basti	
176	157	19	97	87	10	18	16	2	242	224	18	Chhaurahi	
54	50	4	476	455	21	13	13	-	70	64	6	Tal Sihan	
-----Un-inhabited-----												Shahjalal Chak	

**VILLAGE PRIMARY
C D Block -**

Location code number	Name of Village	Industrial category								
		Marginal workers			Cultivators			Agricultural labourers		
		Persons	Males	Females	Persons	Males	Females	Persons	Males	Females
1	2	41	42	43	44	45	46	47	48	49
235076	Rasulpur Fateh Hayat Urf Kaili	-----Un-inhabited-----								
	Kaila Jalalpur Urf									
235077	Jalalpur	559	307	252	227	129	98	309	168	141
235078	Khurampur	-	-	-	-	-	-	-	-	-
235079	Rasulpur Daud	542	455	87	57	46	11	396	337	59
235080	Basti	176	153	23	10	9	1	71	65	6
235081	Chhaurahi	905	520	385	154	59	95	599	398	201
235082	Tal Sihan	326	284	42	44	41	3	256	227	29
235083	Shahjalal Chak	-----Un-inhabited-----								

PRIMARY CENSUS ABSTRACT

CENSUS ABSTRACT
Chehra Kalan

of marginal workers

Household industry workers			Other workers			Non-workers			Name of Village	Location code number
Persons	Males	Females	Persons	Males	Females	Persons	Males	Females		
50	51	52	53	54	55	56	57	58	2	1
-----Un-inhabited-----									Rasulpur Fateh Hayat	
									Urf Kaili	235076
									Kaila Jalalpur Urf	
4	3	1	19	7	12	2,103	860	1,243	Jalalpur	235077
-	-	-	-	-	-	622	253	369	Khurampur	235078
68	55	13	21	17	4	2,068	810	1,258	Rasulpur Daud	235079
3	3	-	92	76	16	2,070	786	1,284	Basti	235080
16	6	10	136	57	79	3,550	1,557	1,993	Chhaurahi	235081
6	4	2	20	12	8	2,358	859	1,499	Tal Sihan	235082
-----Un-inhabited-----									Shahjalal Chak	235083

VILLAGE PRIMARY
C D Block -

Location code number	Name of Village	Area of Village in hectares	Number of households	Total population (including institutional and houseless population)			Population in the age-group 0-6		
				Persons	Males	Females	Persons	Males	Females
1	2	3	4	5	6	7	8	9	10
0262	Patepur (Total)	25,659.00	69,796	370,182	192,661	177,521	67,187	34,680	32,507
0262	Patepur (Rural)	25,659.00	69,796	370,182	192,661	177,521	67,187	34,680	32,507
0262	Patepur (Urban)	0.00	-	-	-	-	-	-	-
RURAL									
235084	Tajpurwa Urf Shaikhpura	144.00	515	3,183	1,724	1,459	528	296	232
235085	Shahbazpur Puraina								
235085	Balbhadarpu	279.00	684	4,665	2,483	2,182	714	380	334
235086	Afazlpur Puraina	163.00	609	3,129	1,667	1,462	507	267	240
235087	Sat Kurwa	23.00	90	518	271	247	89	48	41
235088	Bharokhra Urf								
235088	Bhagwanpur Kewal	218.00	1,053	6,219	3,193	3,026	1,022	518	504
235089	Sherpur Tal Narkatia	79.00	310	1,911	1,015	896	330	171	159
235090	Ganga Das Chak	123.00	254	1,492	787	705	266	140	126
235091	Khajanpura Urf Tajpur								
235091	Khauzpur	82.00	345	2,103	1,113	990	345	193	152
235092	Chandpur Fateh	118.00	687	3,850	2,034	1,816	713	392	321
235093	Nawa Chak	128.00	480	2,754	1,417	1,337	520	249	271
235094	Mohamadpur Jumman	68.00	218	1,215	622	593	235	107	128
235095	Harpur Hari	111.00	502	2,888	1,467	1,421	492	241	251
235096	Chak Faiz	47.00	224	1,352	725	627	270	144	126
235097	Majhauia	28.00	158	792	423	369	135	66	69
235098	Chak Bahora Urf								
235098	Sherpur Bahora	25.00	253	1,252	659	593	221	98	123
235099	Shahpur Buzurg	178.00	381	1,565	823	742	282	144	138
235100	Maina Chhaprai	95.00	148	867	482	385	122	62	60
235101	Mohammadpur Suki	44.00	241	1,504	770	734	269	133	136
235102	Harlo Chanpur Suki	372.00	751	4,194	2,171	2,023	644	324	320
235103	Nasir Chak	234.00	685	4,175	2,214	1,961	653	326	327
235104	Teknari Urf Ganga Ram								
235104	Chak	255.00	1,027	5,621	2,903	2,718	869	438	431
235105	Darhua	109.00	898	4,382	2,279	2,103	712	374	338
235106	Rampur	86.00	179	810	430	380	110	54	56
235107	Kasturi Sara Urf Chak								
235107	Ebrahim	100.00	544	2,885	1,495	1,390	537	284	253
235108	Kutubpur	80.00	119	516	274	242	81	43	38
235109	Chak Said	158.00	373	2,162	1,147	1,015	345	182	163
235110	Maudah Chatur	207.00	791	4,617	2,448	2,169	708	344	364
235111	Maudah Buzurg	181.00	779	4,077	2,179	1,898	620	347	273
235112	Maudah Dih	153.00	595	2,931	1,572	1,359	484	250	234
235113	Lakhimpur	199.00	679	3,667	1,960	1,707	625	344	281
235114	Bishunpur Teknari Urf								
235114	Ramauli	234.00	478	2,875	1,504	1,371	467	220	247
235115	Makundpur Urf								
235115	Gangapur	81.00	588	3,513	1,837	1,676	624	310	314
235116	Saidpur Dumra	297.00	1,116	5,743	2,993	2,750	1,045	547	498
235117	Repura Urf Rampur								
235117	Sikandar	87.00	114	689	347	342	145	81	64
235118	Chak Faizal Urf Milki	18.00	120	542	280	262	116	67	49
235119	Marai Dih	494.00	1,459	7,783	3,963	3,820	1,495	775	720
235120	Chak Ibrahim	29.00	35	239	121	118	45	23	22
235121	Shahbazpur	14.00	75	545	289	256	82	42	40
235122	Simarwara Durgapur	349.00	1,746	9,332	4,784	4,548	1,604	854	750
235123	Salempur Salkhani	125.00	265	1,388	716	672	199	106	93
235124	Guara Urf Gobindpur								
235124	Debi	209.00	461	2,517	1,324	1,193	403	215	188
235125	Dabhaich	344.00	1,210	6,722	3,519	3,203	1,272	656	616
235126	Nilo Rukunpur	257.00	986	4,682	2,393	2,289	845	446	399
235127	Paranpur	231.00	766	3,371	1,772	1,599	661	359	302
235128	Tisiauta Dhampur	539.00	1,676	9,368	4,777	4,591	1,761	923	838
235129	Pindrauta Khurd	130.00	525	2,817	1,473	1,344	555	281	274
235130	Saidpur	25.00	30	163	79	84	19	8	11
235131	Aswari	65.00	223	1,358	698	660	231	119	112

PRIMARY CENSUS ABSTRACT

CENSUS ABSTRACT

Patepur

Scheduled Castes population			Scheduled Tribes population			Literates			Name of Village
Persons	Males	Females	Persons	Males	Females	Persons	Males	Females	
11	12	13	14	15	16	17	18	19	2
84,155	43,661	40,494	87	50	37	189,466	113,596	75,870	Patepur (Total)
84,155	43,661	40,494	87	50	37	189,466	113,596	75,870	Patepur (Rural)
-	-	-	-	-	-	-	-	-	Patepur (Urban)
RURAL									
755	401	354	-	-	-	1,631	1,007	624	Tajpurwa Urf Shaikhpora
1,406	757	649	-	-	-	2,437	1,499	938	Shahbazpur Puraina
600	320	280	2	2	-	1,730	1,069	661	Balbhadarpu
89	40	49	-	-	-	169	106	63	Afazlpur Puraina
938	477	461	-	-	-	3,720	2,185	1,535	Sat Kurwa
343	188	155	-	-	-	1,177	712	465	Bharokhra Urf
458	240	218	2	2	-	774	462	312	Bhagwanpur Kewal
409	205	204	-	-	-	1,059	665	394	Sherpur Tal Narkatia
1,240	660	580	4	4	-	1,794	1,097	697	Ganga Das Chak
1,461	750	711	-	-	-	1,373	806	567	Khajanpura Urf Tajpur
381	196	185	-	-	-	654	413	241	Khauzpur
446	235	211	-	-	-	1,548	932	616	Chandpur Fateh
318	168	150	-	-	-	639	418	221	Nawa Chak
533	284	249	-	-	-	254	174	80	Mohamadpur Jumman
513	263	250	-	-	-	674	435	239	Harpur Hari
184	89	95	1	1	-	964	574	390	Chak Faiz
175	101	74	1	-	1	548	339	209	Majhulia
733	365	368	-	-	-	802	480	322	Chak Bahora Urf
938	476	462	1	-	1	2,645	1,505	1,140	Sherpur Bahora
334	173	161	1	1	-	2,854	1,684	1,170	Shahpur Buzurg
732	361	371	-	-	-	3,396	1,963	1,433	Maina Chhaprai
921	497	424	-	-	-	2,195	1,304	891	Mohammadpur Suki
-	-	-	-	-	-	511	314	197	Mohamdadpur Suki
732	361	371	-	-	-	3,396	1,963	1,433	Harlo Chanpur Suki
921	497	424	-	-	-	2,195	1,304	891	Nasir Chak
-	-	-	-	-	-	511	314	197	Teknari Urf Ganga Ram
1,042	554	488	-	-	-	1,564	898	666	Chak
20	10	10	-	-	-	332	196	136	Darhua
199	102	97	-	-	-	1,318	785	533	Rampur
577	313	264	-	-	-	2,639	1,626	1,013	Kasturi Sara Urf Chak
238	113	125	-	-	-	2,605	1,568	1,037	Ebrahim
698	376	322	-	-	-	1,805	1,093	712	Kutubpur
893	479	414	1	-	1	1,892	1,174	718	Chak Said
625	329	296	1	1	-	1,545	917	628	Maudah Chatur
388	201	187	-	-	-	2,013	1,191	822	Maudah Buzurg
1,494	781	713	2	1	1	2,906	1,790	1,116	Maudah Dih
-	-	-	-	-	-	337	212	125	Lakhimpur
-	-	-	-	-	-	286	168	118	Bishunpur Teknari Urf
2,522	1,296	1,226	2	1	1	3,244	1,913	1,331	Ramauli
-	-	-	-	-	-	117	69	48	Makundpur Urf
1,563	818	745	-	-	-	4,995	2,843	2,152	Gangapur
485	243	242	1	1	-	904	531	373	Saidpur Dumra
649	341	308	1	-	1	1,517	883	634	Repura Urf Rampur
1,485	787	698	-	-	-	3,674	2,254	1,420	Sikandar
1,079	556	523	-	-	-	2,612	1,497	1,115	Chak Faizal Urf Milki
589	311	278	2	1	1	1,683	1,063	620	Marai Dih
2,237	1,141	1,096	13	10	3	4,408	2,609	1,799	Chak Ibrahim
1,619	841	778	-	-	-	1,121	710	411	Shahbazpur
-	-	-	-	-	-	101	58	43	Simarwara Durgapur
172	86	86	-	-	-	874	495	379	Salempur Salkhani
-	-	-	-	-	-	101	58	43	Guara Urf Gobindpur
172	86	86	-	-	-	874	495	379	Debi
-	-	-	-	-	-	101	58	43	Dabhaich
-	-	-	-	-	-	101	58	43	Nilo Rukunpur
-	-	-	-	-	-	101	58	43	Paranpur
-	-	-	-	-	-	101	58	43	Tisiauta Dhampur
-	-	-	-	-	-	101	58	43	Pindrauta Khurd
-	-	-	-	-	-	101	58	43	Saidpur
-	-	-	-	-	-	101	58	43	Aswari

VILLAGE PRIMARY
C D Block -

Location code number	Name of Village	Illiterates			Total workers			Main workers		
		Persons	Males	Females	Persons	Males	Females	Persons	Males	Females
1	2	20	21	22	23	24	25	26	27	28
0262	Patepur (Total)	180,716	79,065	101,651	119,114	92,460	26,654	69,891	61,241	8,650
0262	Patepur (Rural)	180,716	79,065	101,651	119,114	92,460	26,654	69,891	61,241	8,650
0262	Patepur (Urban)	-	-	-	-	-	-	-	-	-
RURAL										
235084	Tajpurwa Urf Shaikhpura	1,552	717	835	937	717	220	526	359	167
235085	Shahbazpur Puraina									
235085	Balbhadarpu	2,228	984	1,244	1,677	1,314	363	1,336	1,248	88
235086	Afazlpur Puraina	1,399	598	801	1,087	897	190	954	834	120
235087	Sat Kurwa	349	165	184	138	126	12	5	3	2
235088	Bharokhra Urf									
235088	Bhagwanpur Kewal	2,499	1,008	1,491	2,260	1,686	574	1,123	1,025	98
235089	Sherpur Tal Narkatia	734	303	431	669	443	226	210	180	30
235090	Ganga Das Chak	718	325	393	450	392	58	356	316	40
235091	Khajianpura Urf Tajpur									
235091	Khauzpur	1,044	448	596	574	499	75	387	364	23
235092	Chandpur Fateh	2,056	937	1,119	1,288	1,009	279	547	497	50
235093	Nawa Chak	1,381	611	770	1,176	748	428	498	457	41
235094	Mohamadpur Jumman	561	209	352	394	329	65	154	150	4
235095	Harpur Hari	1,340	535	805	1,140	705	435	513	346	167
235096	Chak Faiz	713	307	406	315	303	12	68	63	5
235097	Majhauia	538	249	289	215	207	8	198	192	6
235098	Chak Bahora Urf									
235098	Sherpur Bahora	578	224	354	429	344	85	170	153	17
235099	Shahpur Buzurg	601	249	352	1,205	649	556	688	374	314
235100	Maina Chhaprai	319	143	176	346	254	92	83	75	8
235101	Mohammadpur Suki	702	290	412	585	394	191	90	77	13
235102	Harlo Chanpur Suki	1,549	666	883	1,418	1,125	293	361	286	75
235103	Nasir Chak	1,321	530	791	1,777	1,235	542	1,374	1,010	364
235104	Teknari Urf Ganga Ram									
235104	Chak	2,225	940	1,285	1,811	1,334	477	1,170	878	292
235105	Darhua	2,187	975	1,212	1,706	1,134	572	884	710	174
235106	Rampur	299	116	183	319	236	83	49	43	6
235107	Kasturi Sara Urf Chak									
235107	Ebrahim	1,321	597	724	1,421	864	557	968	570	398
235108	Kutubpur	184	78	106	281	154	127	163	151	12
235109	Chak Said	844	362	482	678	568	110	538	502	36
235110	Maudah Chatur	1,978	822	1,156	1,376	1,239	137	1,140	1,100	40
235111	Maudah Buzurg	1,472	611	861	1,094	991	103	794	756	38
235112	Maudah Dih	1,126	479	647	818	777	41	747	719	28
235113	Lakhimpur	1,775	786	989	936	880	56	512	492	20
235114	Bishunpur Teknari Urf									
235114	Ramauli	1,330	587	743	754	717	37	698	662	36
235115	Makundpur Urf									
235115	Gangapur	1,500	646	854	1,015	911	104	731	690	41
235116	Saidpur Dumra	2,837	1,203	1,634	1,551	1,386	165	1,046	957	89
235117	Repura Urf Rampur									
235117	Sikandar	352	135	217	193	165	28	154	145	9
235118	Chak Faizal Urf Milki	256	112	144	238	125	113	22	19	3
235119	Marai Dih	4,539	2,050	2,489	2,464	1,855	609	1,395	1,226	169
235120	Chak Ibrahim	122	52	70	78	58	20	64	54	10
235121	Shahbazpur	187	84	103	179	154	25	142	133	9
235122	Simarwara Durgapur	4,337	1,941	2,396	2,538	2,073	465	1,550	1,380	170
235123	Salempur Salkhani	484	185	299	589	378	211	270	196	74
235124	Guara Urf Gobindpur									
235124	Debi	1,000	441	559	884	699	185	415	360	55
235125	Dabhaich	3,048	1,265	1,783	1,895	1,683	212	1,395	1,280	115
235126	Nilo Rukunpur	2,070	896	1,174	1,544	1,133	411	727	623	104
235127	Paranpur	1,688	709	979	858	798	60	348	332	16
235128	Tisiauta Dhrampur	4,960	2,168	2,792	3,145	2,238	907	989	906	83
235129	Pindrauta Khurd	1,696	763	933	924	713	211	573	513	60
235130	Saidpur	62	21	41	43	36	7	28	26	2
235131	Aswari	484	203	281	385	354	31	219	200	19

VILLAGE PRIMARY
C D Block -

Location code number	Name of Village	Industrial category								
		Marginal workers			Cultivators			Agricultural labourers		
		Persons	Males	Females	Persons	Males	Females	Persons	Males	Females
1	2	41	42	43	44	45	46	47	48	49
0262	Patepur (Total)	49,223	31,219	18,004	7,433	4,238	3,195	34,089	22,118	11,971
0262	Patepur (Rural)	49,223	31,219	18,004	7,433	4,238	3,195	34,089	22,118	11,971
0262	Patepur (Urban)	-	-	-	-	-	-	-	-	-
RURAL										
235084	Tajpurwa Urf Shaikhपुरा	411	358	53	85	82	3	187	180	7
235085	Shahbazpur Puraina	341	66	275	168	12	156	120	23	97
235086	Balbhadarpur	133	63	70	32	18	14	97	43	54
235087	Afazlpur Puraina	133	123	10	18	18	-	110	101	9
235088	Sat Kurwa	1,137	661	476	236	66	170	587	463	124
235089	Bharokhra Urf	459	263	196	53	37	16	334	167	167
235090	Bhagwanpur Kewal	94	76	18	39	29	10	52	44	8
235091	Sherpur Tal Narkatia	187	135	52	15	9	6	157	114	43
235092	Khajanjpur Urf Tajpur	741	512	229	151	128	23	435	314	121
235093	Khauzpur	678	291	387	88	30	58	586	259	327
235094	Chandpur Fateh	240	179	61	35	19	16	197	157	40
235095	Mohamadpur Jumman	627	359	268	165	95	70	210	126	84
235096	Harpur Hari	247	240	7	22	22	-	126	123	3
235097	Chak Faiz	17	15	2	2	1	1	13	12	1
235098	Majhauia	259	191	68	20	5	15	154	109	45
235099	Chak Bahora Urf	517	275	242	19	4	15	31	16	15
235100	Sherpur Bahora	263	179	84	124	77	47	115	89	26
235101	Shahpur Buzurg	495	317	178	53	35	18	281	220	61
235102	Maina Chhaprai	1,057	839	218	179	161	18	663	572	91
235103	Mohammadpur Suki	403	225	178	41	25	16	223	123	100
235104	Harlo Chanpur Suki	641	456	185	54	47	7	531	372	159
235105	Nasir Chak	822	424	398	28	4	24	604	337	267
235106	Rampur	270	193	77	3	3	-	258	185	73
235107	Kasturi Sara Urf Chak	453	294	159	42	26	16	277	172	105
235108	Ebrahim	118	3	115	1	-	1	116	3	113
235109	Kutubpur	140	66	74	39	11	28	91	52	39
235110	Chak Said	236	139	97	67	5	62	155	125	30
235111	Maudah Chatur	300	235	65	33	31	2	173	160	13
235112	Maudah Buzurg	71	58	13	18	15	3	31	27	4
235113	Maudah Dih	424	388	36	100	94	6	315	285	30
235114	Lakhimpur	56	55	1	1	1	-	40	39	1
235115	Bishunpur Teknari Urf	284	221	63	36	9	27	202	173	29
235116	Ramauli	505	429	76	102	86	16	362	318	44
235117	Makundpur Urf	39	20	19	8	5	3	18	10	8
235118	Gangapur	216	106	110	18	7	11	146	75	71
235119	Saidpur Dumra	1,069	629	440	111	57	54	708	397	311
235120	Repura Urf Rampur	14	4	10	2	1	1	2	1	1
235121	Sikandar	37	21	16	7	2	5	9	4	5
235122	Chak Faizal Urf Milki	988	693	295	342	107	235	349	313	36
235123	Marai Dih	319	182	137	25	19	6	284	159	125
235124	Chak Ibrahim	469	339	130	39	13	26	344	270	74
235125	Shahbazpur	500	403	97	85	62	23	318	260	58
235126	Simarwara Durgapur	817	510	307	178	114	64	491	283	208
235127	Paranpur	510	466	44	58	42	16	432	405	27
235128	Tisiauta Dhampur	2,156	1,332	824	236	192	44	1,695	978	717
235129	Pindrauta Khurd	351	200	151	29	12	17	294	173	121
235130	Saidpur	15	10	5	9	5	4	2	1	1
235131	Aswari	166	154	12	25	20	5	124	119	5

PRIMARY CENSUS ABSTRACT

CENSUS ABSTRACT
Patepur

of marginal workers

Household industry workers			Other workers			Non-workers			Name of Village	Location code number
Persons	Males	Females	Persons	Males	Females	Persons	Males	Females		
50	51	52	53	54	55	56	57	58	2	1
1,733	934	799	5,968	3,929	2,039	251,068	100,201	150,867	Patepur (Total)	0262
1,733	934	799	5,968	3,929	2,039	251,068	100,201	150,867	Patepur (Rural)	0262
-	-	-	-	-	-	-	-	-	Patepur (Urban)	0262
RURAL										
18	16	2	121	80	41	2,246	1,007	1,239	Tajpurwa Urf Shaikhpura	235084
8	1	7	45	30	15	2,988	1,169	1,819	Shahbazpur Puraina	235085
1	-	1	3	2	1	2,042	770	1,272	Balbhadarpu	235086
-	-	-	5	4	1	380	145	235	Afazlpur Puraina	235087
6	5	1	308	127	181	3,959	1,507	2,452	Sat Kurwa	235087
7	5	2	65	54	11	1,242	572	670	Bharokhra Urf	235088
-	-	-	3	3	-	1,042	395	647	Bhagwanpur Kewal	235088
2	2	-	13	10	3	1,529	614	915	Sherpur Tal Narkatia	235089
6	-	6	149	70	79	2,562	1,025	1,537	Ganga Das Chak	235090
3	1	2	1	1	-	1,578	669	909	Khajanpura Urf Tajpur	235091
-	-	-	8	3	5	821	293	528	Khauzpur	235091
98	60	38	154	78	76	1,748	762	986	Chandpur Fateh	235092
-	-	-	99	95	4	1,037	422	615	Nawa Chak	235093
-	-	-	2	2	-	577	216	361	Mohamadpur Jumman	235094
8	-	8	77	77	-	823	315	508	Harpur Hari	235095
453	246	207	14	9	5	360	174	186	Chak Faiz	235096
2	2	-	22	11	11	521	228	293	Majhaulia	235097
15	2	13	146	60	86	919	376	543	Chak Bahora Urf	235098
76	28	48	139	78	61	2,776	1,046	1,730	Sherpur Bahora	235098
38	19	19	101	58	43	2,398	979	1,419	Sherpur Buzurg	235099
12	4	8	44	33	11	3,810	1,569	2,241	Shahpur Buzurg	235099
51	27	24	139	56	83	2,676	1,145	1,531	Mahamadpur Suki	235100
1	-	1	8	5	3	491	194	297	Mohammadpur Suki	235101
15	7	8	119	89	30	1,464	631	833	Harlo Chanpur Suki	235102
1	-	1	-	-	-	235	120	115	Nasir Chak	235103
1	-	1	9	3	6	1,484	579	905	Teknari Urf Ganga Ram	235104
-	-	-	14	9	5	3,241	1,209	2,032	Chak	235104
41	-	41	53	44	9	2,983	1,188	1,795	Darhua	235105
5	4	1	17	12	5	2,113	795	1,318	Rampur	235106
5	5	-	4	4	-	2,731	1,080	1,651	Kasturi Sara Urf Chak	235107
1	1	-	14	14	-	2,121	787	1,334	Ebrahim	235107
4	4	-	42	35	7	2,498	926	1,572	Kutubpur	235108
3	3	-	38	22	16	4,192	1,607	2,585	Chak Said	235109
1	1	-	12	4	8	496	182	314	Maudah Chatur	235110
7	3	4	45	21	24	304	155	149	Maudah Buzurg	235111
84	68	16	166	107	59	5,319	2,108	3,211	Maudah Dih	235112
8	-	8	2	2	-	161	63	98	Lakhimpur	235113
8	2	6	13	13	-	366	135	231	Bishunpur Teknari Urf	235114
35	24	11	262	249	13	6,794	2,711	4,083	Ramauli	235114
5	2	3	5	2	3	799	338	461	Makundpur Urf	235115
10	3	7	76	53	23	1,633	625	1,008	Gangapur	235115
10	4	6	87	77	10	4,827	1,836	2,991	Saidpur Dumra	235116
15	3	12	133	110	23	3,138	1,260	1,878	Repura Urf Rampur	235117
-	-	-	20	19	1	2,513	974	1,539	Sikandar	235117
23	10	13	202	152	50	6,223	2,539	3,684	Chak Faizal Urf Milki	235118
9	5	4	19	10	9	1,893	760	1,133	Marai Dih	235119
-	-	-	4	4	-	120	43	77	Chak Ibrahim	235120
-	-	-	17	15	2	973	344	629	Shahbazpur	235121
									Simarwara Durgapur	235122
									Salempur Salkhani	235123
									Guara Urf Gobindpur	235124
									Debi	235124
									Dabhaich	235125
									Nilo Rukunpur	235126
									Paranpur	235127
									Tisiauta Dhrampur	235128
									Pindrauta Khurd	235129
									Saidpur	235130
									Aswari	235131

VILLAGE PRIMARY
C D Block -

Location code number	Name of Village	Area of Village in hectares	Number of households	Total population (including institutional and houseless population)			Population in the age-group 0-6			
				Persons	Males	Females	Persons	Males	Females	
1	2	3	4	5	6	7	8	9	10	
235132	Jagdishpur Khas	58.00	72	312	166	146	60	28	32	
235133	Chak Abdul Wahid	11.00			-----Un-inhabited-----					
235134	Chapta	108.00	493	2,641	1,357	1,284	488	254	234	
235135	Subhankarpur Tikauli	114.00	341	1,513	772	741	270	129	141	
235136	Padmaul	54.00	323	1,864	1,005	859	358	190	168	
235137	Bishunpur Gobind	71.00	251	1,389	734	655	253	141	112	
235138	Mahthi Dharamchand	359.00	802	4,716	2,453	2,263	816	430	386	
235139	Mahthi Dharamchand	89.00			-----Un-inhabited-----					
235140	Manpur	11.00			-----Un-inhabited-----					
235141	Mataiya	126.00	318	1,827	919	908	420	206	214	
235142	Chakaiya	303.00	291	1,850	954	896	310	169	141	
235143	Bardiha Turki	1,089.00	1,934	11,633	6,080	5,553	2,270	1,182	1,088	
235144	Raghopur Narsanda	633.00	1,011	4,711	2,420	2,291	905	456	449	
235145	Dhankaul	129.00	703	3,535	1,845	1,690	593	310	283	
235146	Ammna Mori	95.00	203	1,066	594	472	201	107	94	
235147	Chak Rukunuddin Urf Niruddin	24.00			-----Un-inhabited-----					
235148	Bazidpur Kusahi	142.00	362	1,436	749	687	228	119	109	
235149	Bazidpur Kartar	215.00	574	2,631	1,351	1,280	497	256	241	
235150	Chak Bairisal	18.00	127	596	330	266	111	63	48	
235151	Mirpur	245.00	698	3,685	1,866	1,819	721	358	363	
235152	Ababakarpur	371.00	1,247	6,048	3,019	3,029	1,081	583	498	
235153	Rasulpur	134.00	259	1,252	633	619	237	129	108	
235154	Emadpur	310.00	867	4,595	2,355	2,240	829	403	426	
235155	Sultanpur Chak Harihar	49.00	227	934	473	461	170	88	82	
235156	Patepur	182.00	439	2,136	1,106	1,030	368	186	182	
235157	Bishunpur Kuahi Urf Bahlempur	142.00	249	1,163	597	566	227	116	111	
235158	Khesrahi Urf Raghunathpur	414.00	1,774	9,291	4,863	4,428	1,688	886	802	
235159	Lahladpur Urf Rasulpur	54.00	285	1,420	738	682	286	151	135	
235160	Alehdad	102.00	364	1,968	1,015	953	319	160	159	
235161	Hibibpur Urf Jaintpur	103.00	288	1,391	695	696	274	130	144	
235162	Peyarepur	106.00	182	932	481	451	174	80	94	
235163	Paharpur	106.00	182	932	481	451	174	80	94	
235163	Ahmadpur Urf Hasanpur	62.00	143	805	438	367	155	89	66	
235164	Majhali	4.00	45	198	107	91	44	22	22	
235165	Daskurwa	78.00	372	1,802	916	886	361	178	183	
235166	Rupanpatti	141.00	221	1,000	534	466	175	77	98	
235167	Bishunpur Katesar	103.00	162	928	492	436	200	91	109	
235168	Bizepura	57.00	149	739	381	358	143	68	75	
235169	Mustafapur Jaisinghpur	242.00	982	4,615	2,433	2,182	863	463	400	
235170	Gobindpur Bhela	30.00	97	490	255	235	109	56	53	
235171	Chakwa Urf Chak Khodaiya	204.00	490	2,729	1,394	1,335	544	268	276	
235172	Bela Adam	174.00	524	2,850	1,474	1,376	577	303	274	
235173	Bhusahi	172.00	388	2,157	1,121	1,036	442	230	212	
235174	Larho	779.00	1,692	8,736	4,479	4,257	1,616	811	805	
235175	Balgaon Chandpura	45.00	173	927	467	460	148	62	86	
235176	Buzurg	144.00	696	3,509	1,810	1,699	626	335	291	
235177	Bharthipur	512.00	1,492	7,032	3,749	3,283	1,221	645	576	
235178	Ghanipur	105.00	512	2,545	1,349	1,196	430	214	216	
235179	Bishunpur Jainarayan	90.00	257	1,291	677	614	274	138	136	
235180	Urf Cham.	276.00	1,086	5,879	3,042	2,837	1,066	547	519	
235181	Chak Jado	106.00	271	1,324	670	654	243	127	116	
235182	Hasan Sarae	95.00	245	1,259	658	601	266	138	128	
235183	Belasandhan	111.00	557	2,814	1,452	1,362	526	257	269	
235184	Bela Dargah Urf Bela Buzurg	97.00	482	2,665	1,371	1,294	521	246	275	
235185	Kawa Dih	84.00	319	1,865	983	882	343	177	166	
235185	Bishunpur Kawa									

PRIMARY CENSUS ABSTRACT

CENSUS ABSTRACT

Patepur

Scheduled Castes population			Scheduled Tribes population			Literates			Name of Village
Persons	Males	Females	Persons	Males	Females	Persons	Males	Females	
11	12	13	14	15	16	17	18	19	2
-	-	-	-	-	-	162	104	58	Jagdishpur Khas
			-----Un-inhabited-----						Chak Abdul Wahid
526	267	259	-	-	-	1,423	864	559	Chapta
332	177	155	-	-	-	820	468	352	Subhankarpur Tikauli
193	100	93	-	-	-	913	568	345	Padmaul
52	28	24	-	-	-	814	479	335	Bishunpur Gobind
1,535	806	729	-	-	-	2,585	1,507	1,078	Mahthi Dharamchand
			-----Un-inhabited-----						Mahthi Dharamchand
			-----Un-inhabited-----						Manpur
541	267	274	-	-	-	841	491	350	Mataiya
631	328	303	2	1	1	992	558	434	Chakaiya
1,687	871	816	-	-	-	4,853	3,109	1,744	Bardiha Turki
524	273	251	-	-	-	2,446	1,476	970	Raghupur Narsanda
704	377	327	19	9	10	2,070	1,198	872	Dhankaul
197	98	99	-	-	-	643	403	240	Ammna Mori
			-----Un-inhabited-----						Chak Rukunuddin Urf
517	259	258	2	2	-	882	490	392	Niruddin
982	496	486	-	-	-	1,314	758	556	Bazidpur Kusahi
5	3	2	-	-	-	312	199	113	Bazidpur Kartar
516	273	243	-	-	-	1,739	1,032	707	Chak Bairisal
2,041	1,043	998	2	-	2	2,753	1,529	1,224	Mirpur
500	246	254	-	-	-	593	333	260	Ababakarpur
754	383	371	-	-	-	2,418	1,494	924	Rasulpur
395	198	197	1	-	1	464	272	192	Emadpur
834	425	409	2	-	2	1,235	728	507	Sultanpur Chak Harihar
44	19	25	-	-	-	530	312	218	Patepur
1,867	966	901	1	-	1	4,959	2,919	2,040	Bishunpur Kuahi Urf
392	196	196	-	-	-	788	477	311	Bahlempur
392	210	182	1	1	-	738	434	304	Khesrahi Urf
338	161	177	2	1	1	643	389	254	Raghunathpur
300	155	145	-	-	-	562	330	232	Lahladpur Urf Rasulpur
48	25	23	-	-	-	364	222	142	Alehdad
21	10	11	-	-	-	99	64	35	Hibibpur Urf Jaintpur
744	375	369	-	-	-	914	533	381	Peyarepur
313	170	143	-	-	-	477	295	182	Paharpur
348	182	166	-	-	-	419	262	157	Ahmadpur Urf Hasanpur
482	261	221	-	-	-	341	208	133	Majhauri
495	255	240	-	-	-	2,466	1,418	1,048	Daskurwa
31	13	18	-	-	-	216	128	88	Rupanpatti
944	487	457	-	-	-	1,248	702	546	Bishunpur Katesar
361	185	176	-	-	-	1,356	787	569	Bizepura
455	244	211	-	-	-	1,033	652	381	Mustafapur Jaisinghpur
1,765	883	882	6	3	3	4,448	2,576	1,872	Gobindpur Bhela
163	77	86	-	-	-	392	236	156	Chakwa Urf Chak
911	463	448	1	1	-	1,959	1,131	828	Khodaiya
1,390	730	660	-	-	-	4,004	2,446	1,558	Bela Adam
347	179	168	-	-	-	1,410	879	531	Bhusahi
186	100	86	-	-	-	532	326	206	Larho
1,270	651	619	-	-	-	3,178	1,765	1,413	Balgaon Chandpura
343	177	166	-	-	-	791	417	374	Buzurg
223	116	107	-	-	-	597	359	238	Bharthipur
724	364	360	-	-	-	1,511	881	630	Ghanipur
613	320	293	-	-	-	1,675	902	773	Agrail Khurd
783	389	394	1	1	-	876	513	363	Bishunpur Jainarayan
									Urf Cham.
									Husepur
									Chak Jado
									Hasan Sarae
									Belasandhan
									Bela Dargah Urf Bela
									Buzurg
									Kawa Dih
									Bishunpur Kawa

VILLAGE PRIMARY
C D Block -

Location code number	Name of Village	Illiterates			Total workers			Main workers		
		Persons	Males	Females	Persons	Males	Females	Persons	Males	Females
1	2	20	21	22	23	24	25	26	27	28
235132	Jagdishpur Khas	150	62	88	89	81	8	6	4	2
235133	Chak Abdul Wahid	-----Un-inhabited-----								
235134	Chapta	1,218	493	725	737	579	158	326	320	6
235135	Subhankarpur Tikauli	693	304	389	455	362	93	370	347	23
235136	Padmaul	951	437	514	529	424	105	187	178	9
235137	Bishunpur Gobind	575	255	320	498	354	144	137	122	15
235138	Mahthi Dharamchand	2,131	946	1,185	1,509	1,199	310	1,005	817	188
235139	Mahthi Dharamchand	-----Un-inhabited-----								
235140	Manpur	-----Un-inhabited-----								
235141	Mataiya	986	428	558	512	395	117	295	191	104
235142	Chakaiya	858	396	462	421	386	35	391	374	17
235143	Bardiha Turki	6,780	2,971	3,809	3,246	2,815	431	1,867	1,751	116
235144	Raghopur Narsanda	2,265	944	1,321	1,547	1,164	383	1,009	834	175
235145	Dhankaul	1,465	647	818	1,265	872	393	569	527	42
235146	Ammna Mori	423	191	232	446	300	146	234	224	10
235147	Chak Rukunuddin Urf Niruddin	-----Un-inhabited-----								
235148	Bazidpur Kusahi	554	259	295	533	366	167	523	359	164
235149	Bazidpur Kartar	1,317	593	724	827	614	213	461	413	48
235150	Chak Bairisal	284	131	153	160	150	10	15	12	3
235151	Mirpur	1,946	834	1,112	1,389	893	496	487	471	16
235152	Ababakarpur	3,295	1,490	1,805	2,826	1,490	1,336	1,474	1,116	358
235153	Rasulpur	659	300	359	499	299	200	314	256	58
235154	Emadpur	2,177	861	1,316	1,621	1,162	459	1,126	905	221
235155	Sultanpur Chak Harihar	470	201	269	496	257	239	372	255	117
235156	Patepur	901	378	523	609	524	85	329	291	38
235157	Bishunpur Kuahi Urf Bahlempur	633	285	348	729	368	361	308	281	27
235158	Khesrahi Urf Raghunathpur	4,332	1,944	2,388	2,372	2,115	257	1,719	1,580	139
235159	Lahladpur Urf Rasulpur	632	261	371	377	319	58	311	280	31
235160	Alehdad	1,230	581	649	723	448	275	265	231	34
235161	Hibibpur Urf Jaintpur	748	306	442	377	341	36	364	334	30
235162	Peyarepur	370	151	219	404	276	128	198	190	8
235163	Paharpur	Ahmadpur Urf Hasanpur								
235163	Majhau	441	216	225	322	210	112	176	159	17
235164	Daskurwa	99	43	56	61	50	11	55	48	7
235165	Rupanpatti	888	383	505	849	523	326	387	202	185
235166	Bishunpur Katesar	523	239	284	439	276	163	58	58	-
235167	Bizepura	509	230	279	272	210	62	202	176	26
235168	Mustafapur Jaisinghpur	398	173	225	277	240	37	170	163	7
235169	Gobindpur Bhela	2,149	1,015	1,134	1,151	1,039	112	817	767	50
235170	Chakwa Urf Chak Khodaiya	274	127	147	237	139	98	120	94	26
235171	Bela Adam	1,481	692	789	782	549	233	542	496	46
235172	Bhusahi	1,494	687	807	709	646	63	617	586	31
235173	Larho	1,124	469	655	781	537	244	429	374	55
235174	Balgaon Chandpura	Buzurg								
235174	Buzurg	4,288	1,903	2,385	3,395	2,299	1,096	1,754	1,461	293
235175	Bharthipur	535	231	304	260	245	15	76	69	7
235176	Ghanipur	1,550	679	871	1,251	919	332	882	797	85
235177	Agrail Khurd	3,028	1,303	1,725	2,123	1,794	329	1,410	1,340	70
235178	Bishunpur Jainarayan	Urf Cham.								
235178	Urf Cham.	1,135	470	665	655	609	46	494	458	36
235179	Husepur	759	351	408	340	331	9	201	196	5
235180	Chak Jado	2,701	1,277	1,424	1,453	1,270	183	780	691	89
235181	Hasan Sarae	533	253	280	363	299	64	17	12	5
235182	Belasandhan	662	299	363	529	325	204	143	118	25
235183	Bela Dargah Urf Bela Buzurg	1,303	571	732	742	651	91	561	490	71
235184	Kawa Dih	990	469	521	517	446	71	62	55	7
235185	Bishunpur Kawa	989	470	519	573	482	91	564	477	87

PRIMARY CENSUS ABSTRACT

CENSUS ABSTRACT
Patepur

Industrial category of main workers													Name of Village 2
Cultivators			Agricultural labourers			Household industry workers			Other workers				
Persons	Males	Females	Persons	Males	Females	Persons	Males	Females	Persons	Males	Females		
29	30	31	32	33	34	35	36	37	38	39	40		
1	1	-	2	1	1	1	1	-	2	1	1	Jagdishpur Khas	
-----Un-inhabited-----													
142	142	-	45	43	2	9	8	1	130	127	3	Chak Abdul Wahid	
107	96	11	154	149	5	13	11	2	96	91	5	Subhankarpur Tikauli	
3	3	-	138	135	3	4	4	-	42	36	6	Padmaul	
99	97	2	2	1	1	2	1	1	34	23	11	Bishunpur Gobind	
276	268	8	563	413	150	35	32	3	131	104	27	Mahthi Dharamchand	
-----Un-inhabited-----													
-----Un-inhabited-----													
67	66	1	180	78	102	2	2	-	46	45	1	Mataiya	
174	170	4	160	157	3	7	5	2	50	42	8	Chakaiya	
1,331	1,270	61	392	369	23	10	9	1	134	103	31	Bardiha Turki	
488	473	15	263	195	68	9	9	-	249	157	92	Raghupur Narsanda	
189	180	9	235	219	16	27	18	9	118	110	8	Dhankaul	
48	46	2	86	82	4	1	-	1	99	96	3	Amna Mori	
-----Un-inhabited-----													
125	118	7	318	185	133	2	-	2	78	56	22	Chak Rukunuddin Urf Niruddin	
98	96	2	131	120	11	11	10	1	221	187	34	Bazidpur Kusahi	
-	-	-	-	-	-	-	-	-	15	12	3	Bazidpur Kartar	
286	276	10	120	117	3	19	18	1	62	60	2	Chak Bairisal	
227	198	29	1,145	833	312	16	14	2	86	71	15	Mirpur	
54	50	4	180	134	46	-	-	-	80	72	8	Ababakarpur	
521	409	112	285	206	79	33	31	2	287	259	28	Rasulpur	
79	78	1	248	144	104	-	-	-	45	33	12	Emadpur	
10	9	1	8	6	2	11	9	2	300	267	33	Sultanpur Chak Harihar	
104	93	11	194	180	14	2	2	-	8	6	2	Patepur	
554	524	30	592	553	39	121	113	8	452	390	62	Bishunpur Kuahi Urf Bahlempur	
83	77	6	162	149	13	21	20	1	45	34	11	Khesrahi Urf Raghunathpur	
75	63	12	131	123	8	13	12	1	46	33	13	Lahladpur Urf Rasulpur	
39	35	4	222	206	16	-	-	-	103	93	10	Alehdad	
67	67	-	102	97	5	2	2	-	27	24	3	Hibibpur Urf Jaintpur	
95	94	1	35	26	9	-	-	-	46	39	7	Peyarepur	
1	1	-	45	38	7	-	-	-	9	9	-	Paharpur	
248	85	163	113	105	8	2	2	-	24	10	14	Ahmadpur Urf Hasanpur	
35	35	-	19	19	-	-	-	-	4	4	-	Majhali	
62	57	5	92	76	16	1	1	-	47	42	5	Daskurwa	
2	2	-	155	151	4	-	-	-	13	10	3	Rupanpatti	
302	285	17	432	411	21	6	6	-	77	65	12	Bishunpur Katesar	
81	63	18	15	8	7	2	1	1	22	22	-	Bizepura	
75	71	4	331	300	31	18	12	6	118	113	5	Mustafapur Jaisinghpur	
258	252	6	274	259	15	12	10	2	73	65	8	Gobindpur Bhela	
100	92	8	312	269	43	2	2	-	15	11	4	Chakwa Urf Chak Khodaiya	
712	652	60	762	597	165	36	28	8	244	184	60	Balgaon Chandpura	
26	25	1	1	1	-	4	4	-	45	39	6	Buzurg	
325	319	6	348	305	43	63	54	9	146	119	27	Bharthipur	
421	410	11	712	684	28	66	58	8	211	188	23	Ghanipur	
98	93	5	315	302	13	2	2	-	79	61	18	Agrail Khurd	
67	66	1	121	119	2	2	2	-	11	9	2	Bishunpur Jainarayan Urf Cham.	
84	81	3	393	365	28	64	31	33	239	214	25	Husepur	
6	4	2	1	-	1	-	-	-	10	8	2	Chak Jado	
18	18	-	17	11	6	23	12	11	85	77	8	Hasan Sarae	
146	138	8	233	186	47	12	9	3	170	157	13	Belasandhan	
16	15	1	9	7	2	2	2	-	35	31	4	Bela Dargah Urf Bela Buzurg	
64	64	-	389	312	77	43	43	-	68	58	10	Kawa Dih	
												Bishunpur Kawa	

VILLAGE PRIMARY
C D Block -

Location code number	Name of Village	Industrial category								
		Marginal workers			Cultivators			Agricultural labourers		
		Persons	Males	Females	Persons	Males	Females	Persons	Males	Females
1	2	41	42	43	44	45	46	47	48	49
235132	Jagdishpur Khas	83	77	6	2	2	-	70	67	3
235133	Chak Abdul Wahid	-----Un-inhabited-----								
235134	Chapta	411	259	152	7	7	-	388	236	152
235135	Subhankarpur Tikauli	85	15	70	12	2	10	46	5	41
235136	Padmaul	342	246	96	15	15	-	309	218	91
235137	Bishunpur Gobind	361	232	129	5	5	-	337	215	122
235138	Mahthi Dharamchand	504	382	122	14	11	3	432	351	81
235139	Mahthi Dharamchand	-----Un-inhabited-----								
235140	Manpur	-----Un-inhabited-----								
235141	Mataiya	217	204	13	34	31	3	181	171	10
235142	Chakaiya	30	12	18	10	4	6	11	5	6
235143	Bardiha Turki	1,379	1,064	315	283	202	81	880	700	180
235144	Raghopur Narsanda	538	330	208	159	54	105	318	237	81
235145	Dhankaul	696	345	351	114	48	66	525	256	269
235146	Ammna Mori	212	76	136	11	3	8	192	66	126
235147	Chak Rukunuddin Urf Niruddin	-----Un-inhabited-----								
235148	Bazidpur Kusahi	10	7	3	4	3	1	4	2	2
235149	Bazidpur Kartar	366	201	165	25	17	8	250	132	118
235150	Chak Bairisal	145	138	7	26	21	5	103	101	2
235151	Mirpur	902	422	480	301	79	222	541	309	232
235152	Ababakarpur	1,352	374	978	162	32	130	1,157	326	831
235153	Rasulpur	185	43	142	109	15	94	71	24	47
235154	Emadpur	495	257	238	94	23	71	201	134	67
235155	Sultanpur Chak Harihar	124	2	122	69	-	69	54	2	52
235156	Patepur	280	233	47	13	13	-	154	125	29
235157	Bishunpur Kuahi Urf Bahlempur	421	87	334	73	28	45	332	55	277
235158	Khesrahi Urf Raghunathpur	653	535	118	61	42	19	498	428	70
235159	Lahladpur Urf Rasulpur	66	39	27	14	8	6	38	25	13
235160	Alehdad	458	217	241	76	20	56	292	141	151
235161	Hibibpur Urf Jaintpur	13	7	6	6	-	6	7	7	-
235162	Peyarepur	206	86	120	31	23	8	166	56	110
235163	Paharpur	Ahmadpur Urf Hasanpur								
235164	Majhauri	146	51	95	18	10	8	87	27	60
235165	Daskurwa	6	2	4	-	-	-	6	2	4
235166	Rupanpatti	462	321	141	31	23	8	415	286	129
235167	Bishunpur Katesar	381	218	163	27	16	11	352	201	151
235168	Bizepura	70	34	36	7	4	3	59	26	33
235169	Mustafapur Jaisinghpur	107	77	30	2	-	2	94	68	26
235170	Gobindpur Bhela	334	272	62	23	20	3	239	182	57
235171	Chakwa Urf Chak Khodaiya	117	45	72	47	15	32	63	27	36
235172	Bela Adam	240	53	187	46	11	35	174	27	147
235173	Bhusahi	92	60	32	22	15	7	55	32	23
235174	Larho	352	163	189	96	45	51	241	113	128
235175	Balgaon Chandpura	Buzurg								
235176	Buzurg	1,641	838	803	292	200	92	979	462	517
235177	Bharthipur	184	176	8	2	2	-	174	166	8
235178	Ghanipur	369	122	247	17	5	12	324	109	215
235179	Agrail Khurd	713	454	259	77	67	10	403	275	128
235180	Bishunpur Jainarayan	Urf Cham.								
235181	Urf Cham.	161	151	10	11	11	-	84	81	3
235182	Husepur	139	135	4	12	11	1	120	119	1
235183	Chak Jado	673	579	94	93	75	18	439	370	69
235184	Hasan Sarae	346	287	59	69	69	-	191	138	53
235185	Belasandhan	386	207	179	79	78	1	301	127	174
235186	Bela Dargah Urf Bela Buzurg	181	161	20	10	6	4	144	132	12
235187	Kawa Dih	455	391	64	30	23	7	270	239	31
235188	Bishunpur Kawa	9	5	4	2	2	-	5	2	3

PRIMARY CENSUS ABSTRACT

CENSUS ABSTRACT
Patepur

of marginal workers

Household industry workers			Other workers			Non-workers			Name of Village	Location code number
Persons	Males	Females	Persons	Males	Females	Persons	Males	Females		
50	51	52	53	54	55	56	57	58	2	1
3	3	-	8	5	3	223	85	138	Jagdishpur Khas	235132
-----Un-inhabited-----										
2	2	-	14	14	-	1,904	778	1,126	Chak Abdul Wahid	235133
17	1	16	10	7	3	1,058	410	648	Subhankarpur Tikauli	235135
6	6	-	12	7	5	1,335	581	754	Padmaul	235136
1	-	1	18	12	6	891	380	511	Bishunpur Gobind	235137
13	4	9	45	16	29	3,207	1,254	1,953	Mahthi Dharamchand	235138
-----Un-inhabited-----										
-----Un-inhabited-----										
-	-	-	2	2	-	1,315	524	791	Mataiya	235141
1	-	1	8	3	5	1,429	568	861	Chakaiya	235142
68	61	7	148	101	47	8,387	3,265	5,122	Bardiha Turki	235143
5	4	1	56	35	21	3,164	1,256	1,908	Raghopur Narsanda	235144
6	3	3	51	38	13	2,270	973	1,297	Dhankaul	235145
1	-	1	8	7	1	620	294	326	Ammna Mori	235146
-----Un-inhabited-----										
-	-	-	2	2	-	903	383	520	Chak Rukunuddin Urf Niruddin	235147
34	12	22	57	40	17	1,804	737	1,067	Bazidpur Kusahi	235148
-	-	-	16	16	-	436	180	256	Bazidpur Kartar	235149
21	3	18	39	31	8	2,296	973	1,323	Chak Bairisal	235150
9	4	5	24	12	12	3,222	1,529	1,693	Mirpur	235151
-	-	-	5	4	1	753	334	419	Ababakarpur	235152
9	8	1	191	92	99	2,974	1,193	1,781	Rasulpur	235153
-	-	-	1	-	1	438	216	222	Emadpur	235154
6	5	1	107	90	17	1,527	582	945	Sultanpur Chak Harihar Patepur	235155
10	1	9	6	3	3	434	229	205	Bishunpur Kuahi Urf Bahlempur	235156
17	10	7	77	55	22	6,919	2,748	4,171	Khesrahi Urf Raghunathpur	235157
2	1	1	12	5	7	1,043	419	624	Lahladpur Urf Rasulpur Alehdad	235158
39	16	23	51	40	11	1,245	567	678	Hibibpur Urf Jaintpur	235159
-	-	-	-	-	-	1,014	354	660	Peyarepur	235160
2	2	-	7	5	2	528	205	323	Paharpur	235161
1	-	1	40	14	26	483	228	255	Ahmadpur Urf Hasanpur Majhauri	235162
-	-	-	-	-	-	137	57	80	Daskurwa	235163
-	-	-	16	12	4	953	393	560	Rupanpatti	235164
-	-	-	2	1	1	561	258	303	Bishunpur Katesar	235165
-	-	-	4	4	-	656	282	374	Bishunpur Bizepura	235166
-	-	-	11	9	2	462	141	321	Mustafapur Jaisinghpur	235167
31	31	-	41	39	2	3,464	1,394	2,070	Gobindpur Bhela	235168
2	-	2	5	3	2	253	116	137	Chakwa Urf Chak Khodaiya	235169
4	1	3	16	14	2	1,947	845	1,102	Bela Adam	235170
4	4	-	11	9	2	2,141	828	1,313	Bhusahi	235171
-	-	-	15	5	10	1,376	584	792	Larho	235172
64	33	31	306	143	163	5,341	2,180	3,161	Balgaon Chandpura Buzurg	235173
2	2	-	6	6	-	667	222	445	Bharthipur	235174
21	7	14	7	1	6	2,258	891	1,367	Ghanipur	235175
53	21	32	180	91	89	4,909	1,955	2,954	Agrail Khurd	235176
11	8	3	55	51	4	1,890	740	1,150	Bishunpur Jainarayan Urf Cham.	235177
1	1	-	6	4	2	951	346	605	Husepur	235178
19	19	-	122	115	7	4,426	1,772	2,654	Chak Jado	235179
4	2	2	82	78	4	961	371	590	Hasan Sarae	235180
1	-	1	5	2	3	730	333	397	Belasandhan	235181
8	8	-	19	15	4	2,072	801	1,271	Bela Dargah Urf Bela Buzurg	235182
11	7	4	144	122	22	2,148	925	1,223	Kawa Dih	235183
-	-	-	2	1	1	1,292	501	791	Bishunpur Kawa	235184

VILLAGE PRIMARY
C D Block -

Location code number	Name of Village	Area of Village in hectares	Number of households	Total population (including institutional and houseless population)			Population in the age-group 0-6		
				Persons	Males	Females	Persons	Males	Females
1	2	3	4	5	6	7	8	9	10
235186	Rasulpur Kawa	68.00	281	1,563	811	752	289	144	145
235187	Bahauddinpur	94.00	120	693	373	320	106	52	54
235188	Bahadurpur Chaknauta	108.00	526	2,822	1,530	1,292	476	258	218
235189	Digha Fatehpur	290.00	844	3,959	2,018	1,941	767	375	392
235190	Chak Sharifa Bhatu Rae	26.00	62	329	178	151	55	36	19
235191	Chak Abdul Kadir	23.00	37	198	107	91	24	12	12
235192	Alinagar Urf Lothan	251.00	1,110	5,863	3,097	2,766	1,122	582	540
	Chak Fatma Abdur								
235193	Rahim	12.00	52	322	183	139	50	33	17
235194	Chak Dohri	23.00	68	340	175	165	63	31	32
235195	Akhtiarpur Doghra	244.00	624	3,539	1,855	1,684	717	373	344
235196	Balnathpur Kodaria	175.00	273	1,447	725	722	284	138	146
235197	Kishunwara	351.00	1,131	5,572	2,916	2,656	935	502	433
235198	Bahuara	295.00	682	3,548	1,873	1,675	690	365	325
235199	Chak Mir Baki	11.00	48	309	150	159	65	30	35
235200	Khajepur Basti	307.00	967	4,916	2,561	2,355	841	447	394
235201	Chak Abdul Islam	37.00	115	634	307	327	138	75	63
235202	Bhagwanpur Khajuri	78.00	454	2,299	1,237	1,062	478	271	207
235203	Malpur Urf Dilawarpur	548.00	2,216	11,252	5,828	5,424	1,990	1,018	972
235204	Pokhra	95.00	453	2,636	1,393	1,243	471	244	227
235205	Bishunpur Kaiju	65.00	153	763	405	358	129	72	57
235206	Chak Rusulabad	39.00	114	492	255	237	94	55	39
235207	Bhagwanpur Kaiju	123.00	350	1,766	966	800	332	187	145
235208	Lohani Patti	74.00	396	1,783	925	858	332	173	159
	Bhagwanpur Urf Nurpur								
235209		164.00	58	241	145	96	49	32	17
235210	Bazidpur Kaiju	170.00	415	2,153	1,121	1,032	415	207	208
235211	Bakarh	191.00	341	1,443	688	755	292	145	147
235212	Saidpura	185.00	251	1,203	645	558	224	132	92
235213	Raghobpur Asidhai	73.00	122	430	204	226	85	38	47
235214	Nirpur Bagh	24.00	122	544	273	271	103	50	53
235215	Murtazapur Dumri	90.00	381	1,752	861	891	348	171	177
235216	Aswan	120.00	383	1,953	1,005	948	392	199	193
235217	Sakrauli	195.00	465	2,802	1,452	1,350	570	277	293
235218	Azizpur Chandi	691.00	1,631	9,146	4,786	4,360	1,856	930	926
235219	Banchar	128.00	241	1,197	646	551	175	93	82
235220	Marai	565.00	832	4,912	2,561	2,351	924	469	455
235221	Bora Buzurg	276.00	357	2,105	1,127	978	459	246	213
235222	Kapsara	104.00	223	1,406	727	679	309	150	159
235223	Thema	84.00	96	510	250	260	102	43	59
235224	Amthanwa	504.00	233	1,292	681	611	241	126	115
235225	Kawai Baraila	293.00	85	411	183	228	131	56	75
235226	Jhil Baraila	1,278.00							

-----Un-inhabited-----

PRIMARY CENSUS ABSTRACT

CENSUS ABSTRACT

Patepur

Scheduled Castes population			Scheduled Tribes population			Literates			Name of Village
Persons	Males	Females	Persons	Males	Females	Persons	Males	Females	
11	12	13	14	15	16	17	18	19	2
28	14	14	-	-	-	968	538	430	Rasulpur Kawa
203	111	92	-	-	-	107	60	47	Bahauddinpur
458	263	195	-	-	-	1,406	848	558	Bahadurpur Chaknauta
1,088	559	529	-	-	-	1,719	1,042	677	Digha Fatehpur
-	-	-	-	-	-	228	136	92	Chak Sharifa Bhatu Rae
-	-	-	-	-	-	129	81	48	Chak Abdul Kadir
848	461	387	1	-	1	3,176	1,883	1,293	Alinagar Urf Lothan Chak Fatma Abdur
76	42	34	-	-	-	181	116	65	Rahim
-	-	-	-	-	-	200	125	75	Chak Dohri
709	374	335	-	-	-	1,726	1,032	694	Akhtiarpur Doghra
359	169	190	2	1	1	658	396	262	Balnathpur Kodaria
1,262	648	614	-	-	-	2,751	1,641	1,110	Kishunwara
1,555	800	755	-	-	-	1,316	790	526	Bahuara
-	-	-	-	-	-	128	81	47	Chak Mir Baki
1,075	562	513	2	1	1	2,437	1,522	915	Khajepur Basti
-	-	-	-	-	-	290	170	120	Chak Abdul Islam
271	144	127	-	-	-	952	593	359	Bhagwanpur Khajuri
2,364	1,217	1,147	3	2	1	5,461	3,299	2,162	Malpur Urf Dilawarpur
841	436	405	-	-	-	1,047	647	400	Pokhra
85	48	37	-	-	-	472	283	189	Bishunpur Kaiju
9	7	2	-	-	-	265	167	98	Chak Rusulabad
386	208	178	-	-	-	865	544	321	Bhagwanpur Kaiju
506	264	242	-	-	-	881	517	364	Lohani Patti
117	69	48	-	-	-	100	78	22	Bhagwanpur Urf Nurpur
384	207	177	-	-	-	964	595	369	Bazidpur Kaiju
212	111	101	2	1	1	549	329	220	Bakarh
699	378	321	-	-	-	530	310	220	Saidpura
-	-	-	-	-	-	115	75	40	Raghopur Asidhai
-	-	-	-	-	-	211	154	57	Nirpur Bagh
1,322	671	651	-	-	-	701	414	287	Murtazapur Dumri
1,060	550	510	-	-	-	883	569	314	Aswan
1,631	837	794	-	-	-	1,316	864	452	Sakrauli
1,619	830	789	-	-	-	4,194	2,758	1,436	Azizpur Chandi
373	205	168	1	1	-	715	438	277	Banchar
812	433	379	-	-	-	2,039	1,305	734	Marai
657	349	308	1	-	1	935	607	328	Bora Buzurg
484	264	220	-	-	-	624	420	204	Kapsara
-	-	-	-	-	-	272	174	98	Thema
362	197	165	-	-	-	692	446	246	Amthanwa
60	28	32	-	-	-	67	35	32	Kawai Baraila
-----Un-inhabited-----									Jhil Baraila

VILLAGE PRIMARY
C D Block -

Location code number	Name of Village	Illiterates			Total workers			Main workers		
		Persons	Males	Females	Persons	Males	Females	Persons	Males	Females
		20	21	22	23	24	25	26	27	28
235186	Rasulpur Kawa	595	273	322	513	407	106	266	243	23
235187	Bahauddinpur	586	313	273	317	309	8	21	20	1
235188	Bahadurpur Chaknauta	1,416	682	734	758	685	73	606	577	29
235189	Digha Fatehpur	2,240	976	1,264	1,491	1,015	476	535	483	52
235190	Chak Sharifa Bhatu Rae	101	42	59	147	93	54	95	64	31
235191	Chak Abdul Kadir	69	26	43	64	51	13	48	47	1
235192	Alinagar Urf Lothan Chak Fatma Abdur	2,687	1,214	1,473	1,948	1,600	348	1,219	1,150	69
235193	Rahim	141	67	74	100	95	5	100	95	5
235194	Chak Dohri	140	50	90	136	87	49	18	15	3
235195	Akhtiarpur Doghra	1,813	823	990	941	839	102	684	611	73
235196	Balnathpur Kodaria	789	329	460	597	373	224	235	211	24
235197	Kishunwara	2,821	1,275	1,546	2,313	1,530	783	1,552	1,210	342
235198	Bahuaara	2,232	1,083	1,149	1,048	863	185	870	802	68
235199	Chak Mir Baki	181	69	112	175	89	86	135	77	58
235200	Khajepur Basti	2,479	1,039	1,440	1,495	1,315	180	996	937	59
235201	Chak Abdul Islam	344	137	207	258	158	100	183	150	33
235202	Bhagwanpur Khajuri	1,347	644	703	871	626	245	331	307	24
235203	Malpur Urf Dilawarpur	5,791	2,529	3,262	3,009	2,734	275	2,378	2,168	210
235204	Pokhra	1,589	746	843	870	709	161	233	226	7
235205	Bishunpur Kaiju	291	122	169	178	162	16	140	130	10
235206	Chak Rusulabad	227	88	139	115	111	4	80	79	1
235207	Bhagwanpur Kaiju	901	422	479	529	434	95	398	379	19
235208	Lohani Patti	902	408	494	617	441	176	313	286	27
235209	Bhagwanpur Urf Nurpur	141	67	74	61	56	5	58	53	5
235210	Bazidpur Kaiju	1,189	526	663	619	535	84	416	386	30
235211	Bakarh	894	359	535	536	273	263	173	134	39
235212	Saidpura	673	335	338	318	281	37	84	73	11
235213	Raghopur Asidhai	315	129	186	193	124	69	47	44	3
235214	Nirpur Bagh	333	119	214	133	129	4	128	124	4
235215	Murtazapur Dumri	1,051	447	604	694	417	277	297	169	128
235216	Aswan	1,070	436	634	605	445	160	410	365	45
235217	Sakrauli	1,486	588	898	726	702	24	642	626	16
235218	Azizpur Chandi	4,952	2,028	2,924	2,414	2,298	116	2,131	2,062	69
235219	Banchar	482	208	274	461	347	114	343	234	109
235220	Marai	2,873	1,256	1,617	1,175	1,138	37	584	569	15
235221	Bora Buzurg	1,170	520	650	533	500	33	71	69	2
235222	Kapsara	782	307	475	338	329	9	187	183	4
235223	Thema	238	76	162	152	104	48	25	23	2
235224	Amthanwa	600	235	365	483	314	169	226	221	5
235225	Kawai Baraila	344	148	196	109	71	38	82	57	25
235226	Jhil Baraila	-----Un-inhabited-----								

PRIMARY CENSUS ABSTRACT

CENSUS ABSTRACT

Patepur

Industrial category of main workers													Name of Village 2
Cultivators			Agricultural labourers			Household industry workers			Other workers				
Persons	Males	Females	Persons	Males	Females	Persons	Males	Females	Persons	Males	Females		
29	30	31	32	33	34	35	36	37	38	39	40		
16	15	1	161	143	18	7	7	-	82	78	4	Rasulpur Kawa	
6	6	-	12	12	-	1	1	-	2	1	1	Bahauddinpur	
162	152	10	293	283	10	14	12	2	137	130	7	Bahadurpur Chaknauta	
112	105	7	373	335	38	4	2	2	46	41	5	Digha Fatehpur	
50	47	3	2	1	1	-	-	-	43	16	27	Chak Sharifa Bhatu Rae	
45	45	-	1	-	1	-	-	-	2	2	-	Chak Abdul Kadir	
286	271	15	422	394	28	33	30	3	478	455	23	Alinagar Urf Lothan	
1	1	-	98	93	5	-	-	-	1	1	-	Chak Fatma Abdur Rahim	
4	4	-	6	6	-	3	1	2	5	4	1	Chak Dohri	
113	108	5	371	338	33	82	59	23	118	106	12	Akhtiarpur Doghra	
76	72	4	134	115	19	-	-	-	25	24	1	Balnathpur Kodaria	
646	601	45	804	520	284	16	15	1	86	74	12	Kishunwara	
92	87	5	636	590	46	25	18	7	117	107	10	Bahura	
17	11	6	116	64	52	-	-	-	2	2	-	Chak Mir Baki	
526	517	9	247	224	23	10	9	1	213	187	26	Khajepur Basti	
60	48	12	108	89	19	-	-	-	15	13	2	Chak Abdul Islam	
130	126	4	100	91	9	8	7	1	93	83	10	Bhagwanpur Khajuri	
785	762	23	1,176	1,087	89	96	51	45	321	268	53	Malpur Urf Dilawarpur	
96	95	1	123	119	4	4	4	-	10	8	2	Pokhra	
113	106	7	13	12	1	-	-	-	14	12	2	Bishunpur Kaiju	
63	63	-	7	7	-	-	-	-	10	9	1	Chak Rusulabad	
120	117	3	243	236	7	6	5	1	29	21	8	Bhagwanpur Kaiju	
165	152	13	83	79	4	5	5	-	60	50	10	Lohani Patti	
19	15	4	29	29	-	1	1	-	9	8	1	Bhagwanpur Urf Nurpur	
133	126	7	228	209	19	3	3	-	52	48	4	Bazidpur Kaiju	
128	97	31	12	10	2	5	4	1	28	23	5	Bakarh	
58	54	4	6	4	2	3	2	1	17	13	4	Saidpura	
18	17	1	26	25	1	-	-	-	3	2	1	Raghopur Asidhai	
108	106	2	2	2	-	8	6	2	10	10	-	Nirpur Bagh	
5	5	-	191	106	85	-	-	-	101	58	43	Murtazapur Dumri	
129	108	21	256	239	17	2	2	-	23	16	7	Aswan	
110	110	-	503	496	7	-	-	-	29	20	9	Sakrauli	
769	744	25	1,289	1,261	28	8	7	1	65	50	15	Azizpur Chandi	
136	132	4	87	87	-	-	-	-	120	15	105	Banchar	
322	317	5	202	200	2	-	-	-	60	52	8	Marai	
31	30	1	33	33	-	-	-	-	7	6	1	Bora Buzurg	
127	127	-	52	49	3	1	1	-	7	6	1	Kapsara	
22	22	-	-	-	-	-	-	-	3	1	2	Thema	
82	81	1	140	139	1	-	-	-	4	1	3	Amthanwa	
37	31	6	42	25	17	-	-	-	3	1	2	Kawai Baraila	
-----Un-inhabited-----												Jhil Baraila	

VILLAGE PRIMARY
C D Block -

Location code number	Name of Village	Industrial category								
		Marginal workers			Cultivators			Agricultural labourers		
		Persons	Males	Females	Persons	Males	Females	Persons	Males	Females
1	2	41	42	43	44	45	46	47	48	49
235186	Rasulpur Kawa	247	164	83	33	24	9	192	123	69
235187	Bahauddinpur	296	289	7	64	61	3	230	227	3
235188	Bahadurpur Chaknauta	152	108	44	9	5	4	129	91	38
235189	Digha Fatehpur	956	532	424	208	133	75	622	349	273
235190	Chak Sharifa Bhatu Rae	52	29	23	27	24	3	3	1	2
235191	Chak Abdul Kadir	16	4	12	16	4	12	-	-	-
235192	Alinagar Urf Lothan	729	450	279	171	128	43	512	290	222
235193	Chak Fatma Abdur Rahim	-	-	-	-	-	-	-	-	-
235194	Chak Dohri	118	72	46	37	27	10	72	36	36
235195	Akhtiarpur Doghra	257	228	29	34	31	3	146	131	15
235196	Balnathpur Kodaria	362	162	200	84	36	48	275	125	150
235197	Kishunwara	761	320	441	59	27	32	669	261	408
235198	Bahuaara	178	61	117	29	6	23	117	40	77
235199	Chak Mir Baki	40	12	28	2	2	-	38	10	28
235200	Khajepur Basti	499	378	121	104	63	41	302	235	67
235201	Chak Abdul Islam	75	8	67	11	1	10	62	7	55
235202	Bhagwanpur Khajuri	540	319	221	26	21	5	312	205	107
235203	Malpur Urf Dilawarpur	631	566	65	92	87	5	428	387	41
235204	Pokhra	637	483	154	20	17	3	598	456	142
235205	Bishunpur Kaiju	38	32	6	3	2	1	34	29	5
235206	Chak Rusulabad	35	32	3	-	-	-	35	32	3
235207	Bhagwanpur Kaiju	131	55	76	66	20	46	21	13	8
235208	Lohani Patti	304	155	149	19	18	1	282	135	147
235209	Bhagwanpur Urf Nurpur	3	3	-	-	-	-	-	-	-
235210	Bazidpur Kaiju	203	149	54	22	11	11	174	131	43
235211	Bakarh	363	139	224	24	8	16	335	128	207
235212	Saidpura	234	208	26	11	10	1	212	195	17
235213	Raghopor Asidhai	146	80	66	52	36	16	94	44	50
235214	Nirpur Bagh	5	5	-	4	4	-	-	-	-
235215	Murtazapur Dumri	397	248	149	3	1	2	363	235	128
235216	Aswan	195	80	115	14	10	4	174	66	108
235217	Sakrauli	84	76	8	4	4	-	78	71	7
235218	Azizpur Chandi	283	236	47	39	29	10	217	193	24
235219	Banchar	118	113	5	1	-	1	107	106	1
235220	Marai	591	569	22	7	6	1	578	560	18
235221	Bora Buzurg	462	431	31	64	53	11	391	371	20
235222	Kapsara	151	146	5	2	-	2	148	145	3
235223	Thema	127	81	46	75	38	37	49	41	8
235224	Amthanwa	257	93	164	13	12	1	240	80	160
235225	Kawai Baraila	27	14	13	-	-	-	25	13	12
235226	Jhil Baraila	-----Un-inhabited-----								

PRIMARY CENSUS ABSTRACT

CENSUS ABSTRACT
Patepur

of marginal workers

Household industry workers			Other workers			Non-workers			Name of Village	Location code number
Persons	Males	Females	Persons	Males	Females	Persons	Males	Females		
50	51	52	53	54	55	56	57	58	2	1
-	-	-	22	17	5	1,050	404	646	Rasulpur Kawa	235186
1	1	-	1	-	1	376	64	312	Bahauddinpur	235187
3	3	-	11	9	2	2,064	845	1,219	Bahadurpur Chaknauta	235188
17	6	11	109	44	65	2,468	1,003	1,465	Digha Fatehpur	235189
-	-	-	22	4	18	182	85	97	Chak Sharifa Bhatu Rae	235190
-	-	-	-	-	-	134	56	78	Chak Abdul Kadir	235191
8	4	4	38	28	10	3,915	1,497	2,418	Alinagar Urf Lothan	235192
-	-	-	-	-	-	222	88	134	Chak Fatma Abdur Rahim	235193
1	1	-	8	8	-	204	88	116	Chak Dohri	235194
19	19	-	58	47	11	2,598	1,016	1,582	Akhtiarpur Doghra	235195
1	-	1	2	1	1	850	352	498	Balnathpur Kodaria	235196
2	2	-	31	30	1	3,259	1,386	1,873	Kishunwara	235197
8	4	4	24	11	13	2,500	1,010	1,490	Bahuara	235198
-	-	-	-	-	-	134	61	73	Chak Mir Baki	235199
6	2	4	87	78	9	3,421	1,246	2,175	Khajepur Basti	235200
-	-	-	2	-	2	376	149	227	Chak Abdul Islam	235201
24	10	14	178	83	95	1,428	611	817	Bhagwanpur Khajuri	235202
24	14	10	87	78	9	8,243	3,094	5,149	Malpur Urf Dilawarpur	235203
4	3	1	15	7	8	1,766	684	1,082	Pokhra	235204
-	-	-	1	1	-	585	243	342	Bishunpur Kaiju	235205
-	-	-	-	-	-	377	144	233	Chak Rusulabad	235206
-	-	-	44	22	22	1,237	532	705	Bhagwanpur Kaiju	235207
-	-	-	3	2	1	1,166	484	682	Lohani Patti	235208
-	-	-	3	3	-	180	89	91	Bhagwanpur Urf Nurpur	235209
-	-	-	7	7	-	1,534	586	948	Bazidpur Kaiju	235210
2	1	1	2	2	-	907	415	492	Bakarh	235211
1	-	1	10	3	7	885	364	521	Saidpura	235212
-	-	-	-	-	-	237	80	157	Raghopur Asidhai	235213
1	1	-	-	-	-	411	144	267	Nirpur Bagh	235214
1	1	-	30	11	19	1,058	444	614	Murtazapur Dumri	235215
-	-	-	7	4	3	1,348	560	788	Aswan	235216
-	-	-	2	1	1	2,076	750	1,326	Sakrauli	235217
3	3	-	24	11	13	6,732	2,488	4,244	Azizpur Chandi	235218
-	-	-	10	7	3	736	299	437	Banchar	235219
-	-	-	6	3	3	3,737	1,423	2,314	Marai	235220
2	2	-	5	5	-	1,572	627	945	Bora Buzurg	235221
-	-	-	1	1	-	1,068	398	670	Kapsara	235222
-	-	-	3	2	1	358	146	212	Thema	235223
-	-	-	4	1	3	809	367	442	Amthanwa	235224
-	-	-	2	1	1	302	112	190	Kawai Baraila	235225
-----Un-inhabited-----									Jhil Baraila	235226

VILLAGE PRIMARY
C D Block -

Location code number	Name of Village	Area of Village in hectares	Number of households	Total population (including institutional and houseless population)			Population in the age-group 0-6			
				Persons	Males	Females	Persons	Males	Females	
1	2	3	4	5	6	7	8	9	10	
0263	Mahua (Total)	14,009.00	50,323	284,526	150,128	134,398	48,179	25,388	22,791	
0263	Mahua (Rural)	14,009.00	50,323	284,526	150,128	134,398	48,179	25,388	22,791	
0263	Mahua (Urban)	0.00	-	-	-	-	-	-	-	
RURAL										
235227	Hafiz Chak	8.00	58	312	120	192	36	16	20	
235228	Fatedullah Chak	150.00	505	2,310	1,249	1,061	355	186	169	
Bishunpur Mohan Urf										
235229	Morangi	136.00	209	1,185	624	561	190	91	99	
235230	Mohammadpur Narangi	65.00	94	605	318	287	84	52	32	
235231	Narangi Sarsikan	105.00	323	1,672	888	784	306	165	141	
235232	Hakimpur	94.00	230	1,081	573	508	136	74	62	
235233	Sherpur Peyare	61.00	74	391	201	190	53	23	30	
235234	Phular	114.00	305	1,707	878	829	304	162	142	
Mohammadpur Narangi										
235235	Urf Abu	73.00	424	2,376	1,230	1,146	411	208	203	
235236	Jalalpur Gangti	133.00	575	2,971	1,528	1,443	518	268	250	
235237	Paharpur	170.00	400	2,395	1,263	1,132	445	232	213	
Sarwanpatti Mohammad Chand										
235238	Chand	32.00	70	352	142	210	54	19	35	
235239	Lachhimipur Urf Digha	41.00	55	315	166	149	62	34	28	
Rasulpur Sadullah										
235240	Jhirwara	150.00	539	3,127	1,635	1,492	567	311	256	
235241	Mansurpur Mircha	38.00	89	494	251	243	87	40	47	
235242	Mircha Maruf	105.00	178	1,280	700	580	233	134	99	
235243	Dayalpur	49.00	127	738	387	351	116	61	55	
235244	Madhopur Nijwan	142.00	283	1,173	602	571	208	106	102	
235245	Bishunpur Taraura	128.00	224	1,500	784	716	216	132	84	
235246	Bhagwatpur Taraura	119.00	353	1,838	957	881	349	177	172	
235247	Sarwan	49.00	161	988	506	482	162	78	84	
235248	Magurahi	279.00	597	3,520	1,843	1,677	573	283	290	
235249	Bazidpur Madhaul	25.00	146	963	532	431	188	105	83	
Nur Mohammadpur										
235250	Chak	34.00	59	316	159	157	39	18	21	
235251	Mahua Ram Rae	53.00	166	959	493	466	176	92	84	
235252	Mahua Singh Rae	479.00	2,159	12,521	6,620	5,901	2,009	1,061	948	
235253	Gopal Chak	4.00			-----Un-inhabited-----					
235254	Tilak Chak	9.00	35	208	103	105	32	12	20	
235255	Bishunpur Madhaul	91.00	82	511	274	237	96	52	44	
rasulpur Mohiuddin Urf										
235256	Madhaul	295.00	1,237	7,377	3,912	3,465	1,285	679	606	
235257	Fatehpur Pakri	338.00	1,113	5,778	3,030	2,748	907	450	457	
235258	Gajraul	245.00	515	2,905	1,548	1,357	433	248	185	
235259	Biran Chak	11.00	83	409	205	204	68	35	33	
Bishunpur Hira Ram Urf										
235260	Paharp.	199.00	911	4,709	2,457	2,252	807	402	405	
235261	Chand Sarae	234.00	574	3,281	1,750	1,531	515	280	235	
235262	Sadullah Chak	40.00	233	1,198	645	553	227	114	113	
Gorgawan Garh Gosain										
235263	Das	108.00	529	2,914	1,502	1,412	435	226	209	
235264	Chaturangpur Korhan	118.00	338	1,841	946	895	281	139	142	
235265	Phulwaria	170.00	696	4,083	2,168	1,915	709	391	318	
235266	Parsaunia	75.00	487	2,633	1,397	1,236	425	224	201	
235267	Hasanpur Osti	141.00	874	4,703	2,494	2,209	830	437	393	
235268	Rasulpur Osti	93.00	313	1,586	839	747	212	124	88	
235269	Paharpur	44.00	159	928	484	444	157	78	79	
235270	Daudpur Karamchand	15.00	88	429	234	195	79	43	36	
Madhopur Chak										
235271	Nayamat	172.00	330	2,219	1,175	1,044	389	196	193	
235272	Tajpur Buzurg	194.00	827	4,593	2,398	2,195	752	390	362	
235273	Hasanpur Bhadwas	60.00			-----Un-inhabited-----					
235274	Bazidpur Bhadwas	36.00	145	715	387	328	106	58	48	
235275	Hasanpur Bhadwas	43.00	479	2,997	1,510	1,487	516	250	266	
235276	Bhadwas	185.00	703	4,291	2,236	2,055	726	391	335	

PRIMARY CENSUS ABSTRACT

CENSUS ABSTRACT

Mahua

Scheduled Castes population			Scheduled Tribes population			Literates			Name of Village
Persons	Males	Females	Persons	Males	Females	Persons	Males	Females	
11	12	13	14	15	16	17	18	19	2
61,407	32,484	28,923	186	96	90	160,378	96,394	63,984	Mahua (Total)
61,407	32,484	28,923	186	96	90	160,378	96,394	63,984	Mahua (Rural)
-	-	-	-	-	-	-	-	-	Mahua (Urban)
RURAL									
77	30	47	-	-	-	170	78	92	Hafiz Chak
787	432	355	-	-	-	1,502	919	583	Fatedullah Chak
									Bishunpur Mohan Urf
152	80	72	2	1	1	722	439	283	Morangi
172	81	91	-	-	-	335	200	135	Mohammadpur Narangi
1,120	593	527	-	-	-	801	490	311	Narangi Sarsikan
142	70	72	1	-	1	731	424	307	Hakimpur
150	79	71	-	-	-	245	152	93	Sherpur Peyare
299	160	139	-	-	-	911	555	356	Phular
									Mohammadpur Narangi
462	235	227	-	-	-	1,235	766	469	Urf Abu
385	201	184	1	1	-	1,664	1,013	651	Jalalpur Gangti
451	241	210	1	1	-	1,229	744	485	Paharpur
									Sarwanpatti Mohammad
-	-	-	-	-	-	91	46	45	Chand
300	155	145	-	-	-	168	107	61	Lachhimipur Urf Digha
									Rasulpur Sadullah
940	496	444	1	-	1	1,570	926	644	Jhirwara
47	20	27	1	1	-	246	156	90	Mansurpur Mircha
382	212	170	1	1	-	600	379	221	Mircha Maruf
370	189	181	1	1	-	567	314	253	Dayalpur
30	17	13	-	-	-	771	453	318	Madhopur Nijwan
144	75	69	-	-	-	1,087	596	491	Bishunpur Taraura
601	303	298	-	-	-	905	557	348	Bhagwatpur Taraura
39	24	15	-	-	-	585	341	244	Sarwan
843	439	404	-	-	-	1,883	1,142	741	Magurahi
332	185	147	-	-	-	504	324	180	Bazidpur Madhaul
									Nur Mohammadpur
-	-	-	-	-	-	182	111	71	Chak
77	44	33	-	-	-	505	309	196	Mahua Ram Rae
1,874	986	888	118	65	53	7,418	4,466	2,952	Mahua Singh Rae
			-----Un-inhabited-----						Gopal Chak
144	72	72	-	-	-	85	54	31	Tilak Chak
-	-	-	-	-	-	275	178	97	Bishunpur Madhaul
									rasulpur Mohiuddin Urf
1,453	763	690	1	-	1	3,863	2,372	1,491	Madhaul
909	474	435	3	3	-	3,178	1,918	1,260	Fatehpur Pakri
958	501	457	1	-	1	1,671	982	689	Gajraul
402	203	199	-	-	-	133	94	39	Biran Chak
									Bishunpur Hira Ram Urf
575	308	267	-	-	-	2,660	1,669	991	Paharp.
219	120	99	-	-	-	2,001	1,168	833	Chand Sarae
212	112	100	2	1	1	582	381	201	Sadullah Chak
									Gorgawan Garh Gosain
469	245	224	1	1	-	1,802	1,060	742	Das
570	286	284	-	-	-	1,152	676	476	Chaturangpur Korhan
1,517	800	717	2	2	-	2,183	1,297	886	Phulwaria
227	120	107	-	-	-	1,587	939	648	Parsaunia
1,556	848	708	-	-	-	2,889	1,642	1,247	Hasanpur Osti
218	110	108	-	-	-	1,007	601	406	Rasulpur Osti
163	86	77	-	-	-	541	316	225	Paharpur
387	214	173	-	-	-	239	144	95	Daudpur Karamchand
									Madhopur Chak
274	152	122	-	-	-	929	596	333	Nayamat
1,508	813	695	3	1	2	2,416	1,449	967	Tajpur Buzurg
			-----Un-inhabited-----						Hasanpur Bhadwas
300	158	142	-	-	-	441	266	175	Bazidpur Bhadwas
683	358	325	-	-	-	1,696	1,000	696	Hasanpur Bhadwas
775	415	360	2	1	1	2,177	1,294	883	Bhadwas

VILLAGE PRIMARY
C D Block -

Location code number	Name of Village	Illiterates			Total workers			Main workers		
		Persons	Males	Females	Persons	Males	Females	Persons	Males	Females
1	2	20	21	22	23	24	25	26	27	28
0263	Mahua (Total)	124,148	53,734	70,414	88,729	70,386	18,343	52,653	45,728	6,925
0263	Mahua (Rural)	124,148	53,734	70,414	88,729	70,386	18,343	52,653	45,728	6,925
0263	Mahua (Urban)	-	-	-	-	-	-	-	-	-
RURAL										
235227	Hafiz Chak	142	42	100	115	59	56	66	39	27
235228	Fatedullah Chak	808	330	478	1,183	632	551	723	578	145
Bishunpur Mohan Urf										
235229	Morangi	463	185	278	548	355	193	362	241	121
235230	Mohammadpur Narangi	270	118	152	157	132	25	119	110	9
235231	Narangi Sarsikan	871	398	473	512	489	23	488	472	16
235232	Hakimpur	350	149	201	482	314	168	376	256	120
235233	Sherpur Peyare	146	49	97	112	100	12	20	18	2
235234	Phular	796	323	473	427	392	35	168	157	11
Mohammadpur Narangi										
235235	Urf Abu	1,141	464	677	572	517	55	241	224	17
235236	Jalalpur Gangti	1,307	515	792	1,037	838	199	770	656	114
235237	Paharpur	1,166	519	647	615	500	115	543	445	98
Sarwanpatti Mohammad Chand										
235238	Chand	261	96	165	131	64	67	94	49	45
235239	Lachhipur Urf Digha	147	59	88	75	69	6	6	5	1
Rasulpur Sadullah										
235240	Jhirwara	1,557	709	848	704	627	77	413	375	38
235241	Mansurpur Mircha	248	95	153	118	118	-	110	110	-
235242	Mircha Maruf	680	321	359	362	329	33	193	175	18
235243	Dayalpur	171	73	98	185	167	18	161	150	11
235244	Madhopur Nijwan	402	149	253	373	290	83	243	184	59
235245	Bishunpur Taraura	413	188	225	400	293	107	312	231	81
235246	Bhagwatpur Taraura	933	400	533	543	445	98	245	234	11
235247	Sarwan	403	165	238	417	259	158	150	114	36
235248	Magurahi	1,637	701	936	1,061	843	218	578	524	54
235249	Bazidpur Madhaul	459	208	251	402	258	144	206	204	2
Nur Mohammadpur										
235250	Chak	134	48	86	86	82	4	78	74	4
235251	Mahua Ram Rae	454	184	270	228	219	9	80	75	5
235252	Mahua Singh Rae	5,103	2,154	2,949	3,585	3,033	552	2,426	2,198	228
235253	Gopal Chak	-----Un-inhabited-----								
235254	Tilak Chak	123	49	74	47	40	7	25	23	2
235255	Bishunpur Madhaul	236	96	140	156	123	33	86	77	9
rasulpur Mohiuddin Urf										
235256	Madhaul	3,514	1,540	1,974	2,462	1,920	542	1,384	1,077	307
235257	Fatehpur Pakri	2,600	1,112	1,488	1,841	1,372	469	948	886	62
235258	Gajraul	1,234	566	668	1,056	791	265	565	451	114
235259	Biran Chak	276	111	165	110	102	8	64	62	2
Bishunpur Hira Ram Urf										
235260	Paharp.	2,049	788	1,261	1,470	1,190	280	761	689	72
235261	Chand Sarae	1,280	582	698	1,111	851	260	731	680	51
235262	Sadullah Chak	616	264	352	231	183	48	33	20	13
Gorgawan Garh Gosain										
235263	Das	1,112	442	670	1,108	697	411	797	544	253
235264	Chaturangpur Korhan	689	270	419	780	501	279	482	397	85
235265	Phulwaria	1,900	871	1,029	1,242	1,041	201	1,050	954	96
235266	Parsaunia	1,046	458	588	697	648	49	673	636	37
235267	Hasanpur Osti	1,814	852	962	1,282	1,062	220	862	771	91
235268	Rasulpur Osti	579	238	341	452	406	46	409	380	29
235269	Paharpur	387	168	219	310	226	84	279	209	70
235270	Daudpur Karamchand	190	90	100	102	97	5	76	73	3
Madhopur Chak										
235271	Nayamat	1,290	579	711	570	521	49	223	200	23
235272	Tajpur Buzurg	2,177	949	1,228	1,750	1,205	545	1,291	961	330
235273	Hasanpur Bhadwas	-----Un-inhabited-----								
235274	Bazidpur Bhadwas	274	121	153	371	198	173	367	197	170
235275	Hasanpur Bhadwas	1,301	510	791	939	707	232	736	537	199
235276	Bhadwas	2,114	942	1,172	1,212	1,031	181	981	847	134

PRIMARY CENSUS ABSTRACT

CENSUS ABSTRACT

Mahua

Industrial category of main workers													Name of Village 2
Cultivators			Agricultural labourers			Household industry workers			Other workers				
Persons	Males	Females	Persons	Males	Females	Persons	Males	Females	Persons	Males	Females		
29	30	31	32	33	34	35	36	37	38	39	40		
17,330	15,596	1,734	21,960	18,901	3,059	1,634	1,018	616	11,729	10,213	1,516	Mahua (Total)	
17,330	15,596	1,734	21,960	18,901	3,059	1,634	1,018	616	11,729	10,213	1,516	Mahua (Rural)	
-	-	-	-	-	-	-	-	-	-	-	-	Mahua (Urban)	
RURAL													
29	18	11	31	19	12	-	-	-	6	2	4	Hafiz Chak	
10	4	6	558	509	49	13	10	3	142	55	87	Fatedullah Chak	
83	78	5	85	71	14	33	23	10	161	69	92	Bishunpur Mohan Urf Morangi	
57	55	2	8	7	1	-	-	-	54	48	6	Mohammadpur Narangi	
83	82	1	390	378	12	2	2	-	13	10	3	Narangi Sarsikan	
149	114	35	160	103	57	21	12	9	46	27	19	Hakimpur	
9	9	-	1	1	-	1	1	-	9	7	2	Sherpur Peyare	
86	81	5	23	22	1	1	1	-	58	53	5	Phular	
76	72	4	159	147	12	-	-	-	6	5	1	Mohammadpur Narangi Urf Abu	
149	130	19	535	449	86	2	1	1	84	76	8	Jalalpur Gangti	
224	202	22	125	121	4	2	1	1	192	121	71	Paharpur	
60	37	23	10	7	3	-	-	-	24	5	19	Sarwanpatti Mohammad Chand	
-	-	-	-	-	-	-	-	-	6	5	1	Lachhimipur Urf Digha	
141	135	6	214	201	13	2	-	2	56	39	17	Rasulpur Sadullah Jhirwara	
3	3	-	106	106	-	-	-	-	1	1	-	Mansurpur Mircha	
179	165	14	1	-	1	-	-	-	13	10	3	Mircha Maruf	
42	42	-	78	69	9	2	2	-	39	37	2	Dayalpur	
54	45	9	9	8	1	37	19	18	143	112	31	Madhopur Nijwan	
169	121	48	51	27	24	4	4	-	88	79	9	Bishunpur Taraura	
127	124	3	51	49	2	4	3	1	63	58	5	Bhagwatpur Taraura	
61	41	20	21	16	5	6	5	1	62	52	10	Sarwan	
186	180	6	166	158	8	5	5	-	221	181	40	Magurahi	
24	24	-	117	116	1	2	2	-	63	62	1	Bazidpur Madhaul Nur Mohammadpur	
34	32	2	6	6	-	1	1	-	37	35	2	Chak	
13	11	2	42	42	-	-	-	-	25	22	3	Mahua Ram Rae	
676	645	31	874	763	111	93	84	9	783	706	77	Mahua Singh Rae Gopal Chak	
4	4	-	13	12	1	5	5	-	3	2	1	Tilak Chak	
14	9	5	33	29	4	5	5	-	34	34	-	Bishunpur Madhaul rasulpur Mohiuddin Urf	
253	240	13	754	573	181	113	19	94	264	245	19	Madhaul	
507	488	19	303	282	21	17	13	4	121	103	18	Fatehpur Pakri	
264	253	11	200	110	90	14	6	8	87	82	5	Gajraul	
13	11	2	40	40	-	4	4	-	7	7	-	Biran Chak	
142	121	21	253	226	27	7	7	-	359	335	24	Bishunpur Hira Ram Urf Paharp.	
145	141	4	405	377	28	54	51	3	127	111	16	Chand Sarae	
15	7	8	2	1	1	-	-	-	16	12	4	Sadullah Chak	
232	163	69	460	307	153	15	12	3	90	62	28	Gorgawan Garh Gosain Das	
130	101	29	281	240	41	3	2	1	68	54	14	Chaturangpur Korhan	
284	267	17	439	379	60	17	16	1	310	292	18	Phulwaria	
342	330	12	216	198	18	3	3	-	112	105	7	Parsaunia	
148	101	47	537	503	34	6	6	-	171	161	10	Hasanpur Osti	
243	238	5	131	119	12	12	7	5	23	16	7	Rasulpur Osti	
186	135	51	39	24	15	10	10	-	44	40	4	Paharpur	
11	10	1	58	58	-	-	-	-	7	5	2	Daudpur Karamchand Madhopur Chak	
8	6	2	167	148	19	6	6	-	42	40	2	Nayamat	
369	222	147	633	565	68	144	69	75	145	105	40	Tajpur Buzurg Hasanpur Bhadwas	
291	141	150	59	43	16	-	-	-	17	13	4	Bazidpur Bhadwas	
130	122	8	522	346	176	8	8	-	76	61	15	Hasanpur Bhadwas	
431	393	38	470	387	83	7	7	-	73	60	13	Bhadwas	

**VILLAGE PRIMARY
C D Block -**

Location code number	Name of Village	Industrial category								
		Marginal workers			Cultivators			Agricultural labourers		
		Persons	Males	Females	Persons	Males	Females	Persons	Males	Females
1	2	41	42	43	44	45	46	47	48	49
0263	Mahua (Total)	36,076	24,658	11,418	5,643	3,796	1,847	23,501	15,871	7,630
0263	Mahua (Rural)	36,076	24,658	11,418	5,643	3,796	1,847	23,501	15,871	7,630
0263	Mahua (Urban)	-	-	-	-	-	-	-	-	-
	RURAL									
235227	Hafiz Chak	49	20	29	20	9	11	29	11	18
235228	Fatedullah Chak	460	54	406	10	2	8	413	36	377
	Bishunpur Mohan Urf									
235229	Morangi	186	114	72	33	23	10	107	68	39
235230	Mohammadpur Narangi	38	22	16	4	4	-	26	13	13
235231	Narangi Sarsikan	24	17	7	7	6	1	14	9	5
235232	Hakimpur	106	58	48	12	5	7	58	38	20
235233	Sherpur Peyare	92	82	10	37	36	1	55	46	9
235234	Phular	259	235	24	96	93	3	152	138	14
	Mohammadpur Narangi									
235235	Urf Abu	331	293	38	3	3	-	318	281	37
235236	Jalalpur Gangti	267	182	85	16	7	9	158	129	29
235237	Paharpur	72	55	17	18	16	2	26	19	7
	Sarwanpatti Mohammad Chand									
235238	Chand	37	15	22	8	6	2	13	3	10
235239	Lachhimipur Urf Digha	69	64	5	-	-	-	27	24	3
	Rasulpur Sadullah									
235240	Jhirwara	291	252	39	23	16	7	185	164	21
235241	Mansurpur Mircha	8	8	-	-	-	-	7	7	-
235242	Mircha Maruf	169	154	15	5	5	-	158	146	12
235243	Dayalpur	24	17	7	3	2	1	13	9	4
235244	Madhopur Nijwan	130	106	24	35	28	7	76	60	16
235245	Bishunpur Taraura	88	62	26	16	11	5	13	12	1
235246	Bhagwatpur Taraura	298	211	87	30	13	17	190	126	64
235247	Sarwan	267	145	122	156	56	100	79	60	19
235248	Magurahi	483	319	164	23	17	6	216	67	149
235249	Bazidpur Madhaul	196	54	142	5	5	-	190	48	142
	Nur Mohammadpur									
235250	Chak	8	8	-	-	-	-	1	1	-
235251	Mahua Ram Rae	148	144	4	128	125	3	6	6	-
235252	Mahua Singh Rae	1,159	835	324	221	149	72	674	533	141
235253	Gopal Chak				-----Un-inhabited-----					
235254	Tilak Chak	22	17	5	-	-	-	22	17	5
235255	Bishunpur Madhaul	70	46	24	17	11	6	25	17	8
	rasulpur Mohiuddin Urf									
235256	Madhaul	1,078	843	235	81	73	8	511	461	50
235257	Fatehpur Pakri	893	486	407	199	135	64	464	262	202
235258	Gajraul	491	340	151	28	11	17	381	256	125
235259	Biran Chak	46	40	6	4	1	3	42	39	3
	Bishunpur Hira Ram Urf									
235260	Paharp.	709	501	208	129	82	47	366	267	99
235261	Chand Sarae	380	171	209	50	24	26	279	111	168
235262	Sadullah Chak	198	163	35	8	5	3	29	19	10
	Gorgawan Garh Gosain									
235263	Das	311	153	158	46	40	6	55	37	18
235264	Chaturangpur Korhan	298	104	194	20	13	7	224	62	162
235265	Phulwaria	192	87	105	7	3	4	170	78	92
235266	Parsaunia	24	12	12	6	3	3	11	6	5
235267	Hasanpur Osti	420	291	129	47	35	12	354	242	112
235268	Rasulpur Osti	43	26	17	11	7	4	18	15	3
235269	Paharpur	31	17	14	21	10	11	5	2	3
235270	Daudpur Karamchand	26	24	2	1	-	1	25	24	1
	Madhopur Chak									
235271	Nayamat	347	321	26	9	8	1	286	265	21
235272	Tajpur Buzurg	459	244	215	121	80	41	256	129	127
235273	Hasanpur Bhadwas				-----Un-inhabited-----					
235274	Bazidpur Bhadwas	4	1	3	3	1	2	-	-	-
235275	Hasanpur Bhadwas	203	170	33	68	57	11	103	89	14
235276	Bhadwas	231	184	47	91	75	16	108	88	20

PRIMARY CENSUS ABSTRACT

CENSUS ABSTRACT

Mahua

of marginal workers

Household industry workers			Other workers			Non-workers			Name of Village	Location code number
Persons	Males	Females	Persons	Males	Females	Persons	Males	Females		
50	51	52	53	54	55	56	57	58	2	1
1,090	636	454	5,842	4,355	1,487	195,797	79,742	116,055	Mahua (Total)	0263
1,090	636	454	5,842	4,355	1,487	195,797	79,742	116,055	Mahua (Rural)	0263
-	-	-	-	-	-	-	-	-	Mahua (Urban)	0263
RURAL										
-	-	-	-	-	-	197	61	136	Hafiz Chak	235227
6	1	5	31	15	16	1,127	617	510	Fatedullah Chak	235228
7	4	3	39	19	20	637	269	368	Bishunpur Mohan Urf Morangi	235229
-	-	-	8	5	3	448	186	262	Mohammadpur Narangi	235230
-	-	-	3	2	1	1,160	399	761	Narangi Sarsikan	235231
2	2	-	34	13	21	599	259	340	Hakimpur	235232
-	-	-	-	-	-	279	101	178	Sherpur Peyare	235233
-	-	-	11	4	7	1,280	486	794	Phular	235234
1	1	-	9	8	1	1,804	713	1,091	Mohammadpur Narangi Urf Abu	235235
2	-	2	91	46	45	1,934	690	1,244	Jalalpur Gangti	235236
3	1	2	25	19	6	1,780	763	1,017	Paharpur	235237
-	-	-	16	6	10	221	78	143	Sarwanpatti Mohammad Chand	235238
2	1	1	40	39	1	240	97	143	Lachhimipur Urf Digha	235239
13	11	2	70	61	9	2,423	1,008	1,415	Rasulpur Sadullah Jhirwara	235240
1	1	-	-	-	-	376	133	243	Mansurpur Mircha	235241
-	-	-	6	3	3	918	371	547	Mircha Maruf	235242
1	1	-	7	5	2	553	220	333	Dayalpur	235243
-	-	-	19	18	1	800	312	488	Madhopur Nijwan	235244
4	3	1	55	36	19	1,100	491	609	Bishunpur Taraura	235245
8	6	2	70	66	4	1,295	512	783	Bhagwatpur Taraura	235246
6	5	1	26	24	2	571	247	324	Sarwan	235247
9	8	1	235	227	8	2,459	1,000	1,459	Magurahi	235248
-	-	-	1	1	-	561	274	287	Bazidpur Madhaul	235249
1	1	-	6	6	-	230	77	153	Nur Mohammadpur Chak	235250
-	-	-	14	13	1	731	274	457	Mahua Ram Rae	235251
65	39	26	199	114	85	8,936	3,587	5,349	Mahua Singh Rae	235252
-----Un-inhabited-----										
-	-	-	-	-	-	161	63	98	Gopal Chak	235253
8	2	6	20	16	4	355	151	204	Tilak Chak	235254
10	5	5	476	304	172	4,915	1,992	2,923	Bishunpur Madhaul rasulpur Mohiuddin Urf	235255
47	27	20	183	62	121	3,937	1,658	2,279	Madhaul	235256
8	7	1	74	66	8	1,849	757	1,092	Fatehpur Pakri	235257
-	-	-	-	-	-	299	103	196	Gajraul	235258
19	6	13	195	146	49	3,239	1,267	1,972	Biran Chak	235259
17	12	5	34	24	10	2,170	899	1,271	Bishunpur Hira Ram Urf Paharp.	235260
-	-	-	161	139	22	967	462	505	Chand Sarae	235261
35	34	1	175	42	133	1,806	805	1,001	Sadullah Chak	235262
2	2	-	52	27	25	1,061	445	616	Gorgawan Garh Gosain Das	235263
-	-	-	15	6	9	2,841	1,127	1,714	Chaturangpur Korhan	235264
-	-	-	7	3	4	1,936	749	1,187	Phulwaria	235265
1	-	1	18	14	4	3,421	1,432	1,989	Parsaunia	235266
8	2	6	6	2	4	1,134	433	701	Hasanpur Osti	235267
1	1	-	4	4	-	618	258	360	Rasulpur Osti	235268
-	-	-	-	-	-	327	137	190	Paharpur	235269
3	3	-	49	45	4	1,649	654	995	Daudpur Karamchand Madhopur Chak	235270
52	18	34	30	17	13	2,843	1,193	1,650	Nayamat	235271
-----Un-inhabited-----										
-	-	-	1	-	1	344	189	155	Tajpur Buzurg	235272
2	1	1	30	23	7	2,058	803	1,255	Hasanpur Bhadwas	235273
2	1	1	30	20	10	3,079	1,205	1,874	Bazidpur Bhadwas	235274
									Hasanpur Bhadwas	235275
									Bhadwas	235276

VILLAGE PRIMARY
C D Block -

Location code number	Name of Village	Area of Village in hectares	Number of households	Total population (including institutional and houseless population)			Population in the age-group 0-6		
				Persons	Males	Females	Persons	Males	Females
1	2	3	4	5	6	7	8	9	10
235277	Tajpur Raj Urf Bahora	277.00	525	3,233	1,732	1,501	604	307	297
235278	Karihan	299.00	309	1,860	979	881	302	165	137
235279	Mirza Nagar	342.00	1,458	9,140	4,846	4,294	1,466	780	686
235280	Harpur Otsi	85.00	434	2,632	1,377	1,255	441	246	195
235281	Chak Dadan	29.00	230	1,323	709	614	230	121	109
235282	Ghauspur Chak Majahid	103.00	581	3,425	1,767	1,658	624	321	303
235283	Chak Kajji Nizam	44.00	341	2,194	1,178	1,016	284	153	131
235284	Hedayatpur	50.00	281	1,688	883	805	327	166	161
235285	Kasba Mahua Urf Makundpur Chak	162.00	1,432	8,698	4,601	4,097	1,412	751	661
235286	Sadabpur Mahua	151.00	811	4,537	2,414	2,123	783	405	378
235287	Mohammadpur Beral Urf Shankar	44.00	264	1,733	947	786	282	153	129
235288	Suratpur	35.00	103	674	388	286	97	61	36
235289	Kadirpur	88.00	352	1,969	1,033	936	372	196	176
235290	Muradpur	26.00	162	876	480	396	147	83	64
235291	Chak Malkani	18.00	19	126	61	65	28	11	17
235292	Goddopur	115.00	303	1,917	1,023	894	312	165	147
235293	Chhitwara Kapur	73.00	394	1,775	937	838	283	148	135
235294	Chhitwara Kapur Urf Chitwara	18.00	344	1,564	819	745	222	120	102
235295	Shankarpur	19.00	2	12	8	4	-	-	-
235296	Chak Umar Khan	70.00	67	421	230	191	89	49	40
235297	Chak Shaikh Nizam	25.00	219	895	467	428	160	81	79
235298	Kushar Khas	191.00	576	3,348	1,776	1,572	582	317	265
235299	Chhatwara Rae Bhan	69.00	393	2,114	1,155	959	390	213	177
235300	Sherpur Chhatwara	80.00	446	2,287	1,176	1,111	411	229	182
235301	Nilkanthpur	68.00	295	1,512	828	684	260	147	113
235302	Narsinghpur Bagahi	67.00	189	955	523	432	163	95	68
235303	Rampur Chandarchan Urf Dagru	126.00	595	3,532	1,860	1,672	712	375	337
235304	Parmanandpur Chak Dara Urf Ram	18.00	47	313	160	153	69	37	32
235305	Milki Fatehpur	19.00	75	462	241	221	104	54	50
235306	Parmanandpur Lal	102.00	316	1,994	1,058	936	347	194	153
235307	Parmanandpur Buzurg	101.00	362	2,152	1,152	1,000	339	179	160
235308	Ramnagar Chak Dara	17.00	33	185	98	87	22	11	11
235309	Parmanand Chak Dara Urf Ramna.	12.00	38	187	93	94	35	14	21
235310	Manikpur Thegu Urf Akhtiarpur	78.00	252	1,165	627	538	163	98	65
235311	Banarsipur	28.00	87	462	254	208	88	44	44
235312	Maksudpur Taj	77.00	423	2,132	1,130	1,002	359	188	171
235313	Shahpur Chandan	34.00	84	510	270	240	96	45	51
235314	Abdulpur	36.00	220	1,231	627	604	189	98	91
235315	Rasulpur Bhagwan	27.00	113	597	291	306	109	46	63
235316	Fatehpur Mobarak	41.00	194	1,377	725	652	201	101	100
235317	Pirai	59.00	72	405	217	188	66	41	25
235318	Harpur Gangaram	93.00							
235319	Harpur Gangaram	0.00	340	1,822	965	857	324	163	161
235320	Mirzapur	45.00	156	930	486	444	142	75	67
235321	Rasulpur Mobarak Urf Manikpur	144.00	607	3,595	1,895	1,700	602	330	272
235322	Tal Doghra	40.00							
235323	Lachhmipur Tal Doghra	11.00							
235324	Tal Doghra	10.00							
235325	Alipur Makund	115.00	494	3,048	1,598	1,450	547	283	264
235326	Shahpur Chak Umar	188.00	467	2,577	1,359	1,218	452	242	210
235327	Mohammadpur Urf Pehmi Mohammad	44.00	325	1,672	821	851	303	148	155
235328	Chak Hariram	31.00	121	652	348	304	75	44	31
235329	Chhitrauli	69.00	375	1,889	1,034	855	322	179	143
235330	Sherpur Urf Manikpur	103.00	477	2,812	1,497	1,315	494	259	235

PRIMARY CENSUS ABSTRACT

CENSUS ABSTRACT

Mahua

Scheduled Castes population			Scheduled Tribes population			Literates			Name of Village
Persons	Males	Females	Persons	Males	Females	Persons	Males	Females	
11	12	13	14	15	16	17	18	19	2
770	407	363	-	-	-	1,678	1,036	642	Tajpur Raj Urf Bahora
620	329	291	-	-	-	1,166	657	509	Karihan
879	476	403	3	2	1	5,973	3,504	2,469	Mirza Nagar
636	338	298	-	-	-	1,599	935	664	Harpur Otsi
189	104	85	-	-	-	800	491	309	Chak Dadan
577	315	262	-	-	-	1,857	1,066	791	Ghauspur Chak Majahid
238	127	111	-	-	-	1,457	860	597	Chak Kaji Nizam
174	94	80	-	-	-	907	535	372	Hedayatpur
1,192	615	577	8	4	4	5,291	3,050	2,241	Kasba Mahua Urf
147	81	66	-	-	-	2,683	1,652	1,031	Makundpur Chak
424	237	187	-	-	-	1,071	656	415	Sadabpur Mahua
123	72	51	-	-	-	398	258	140	Mohammadpur Beral Urf
146	85	61	-	-	-	1,054	629	425	Shankar
-	-	-	-	-	-	476	292	184	Suratpur
-	-	-	-	-	-	58	35	23	Kadirpur
392	220	172	-	-	-	1,344	760	584	Muradpur
512	277	235	-	-	-	1,177	689	488	Chak Malkani
334	165	169	-	-	-	962	563	399	Chhitwara Kapur Urf
12	8	4	-	-	-	7	5	2	Chhitwara Kapur Urf
417	226	191	-	-	-	174	110	64	Chhitwara Kapur Urf
72	37	35	-	-	-	590	346	244	Chak Umar Khan
932	494	438	-	-	-	1,707	1,038	669	Chak Shaikh Nizam
753	409	344	1	1	-	1,293	810	483	Kushar Khas
499	234	265	-	-	-	1,219	693	526	Chhatwara Rae Bhan
237	131	106	-	-	-	881	570	311	Sherpur Chhatwara
347	187	160	-	-	-	559	356	203	Nilkanthpur
306	155	151	-	-	-	1,739	1,044	695	Narsinghpur Bagahi
-	-	-	-	-	-	128	76	52	Rampur Chandarchan
-	-	-	-	-	-	191	122	69	Urf Dargu
267	147	120	-	-	-	1,057	670	387	Parmanandpur Chak
808	428	380	-	-	-	1,216	745	471	Dara Urf Ram
-	-	-	-	-	-	127	77	50	Milki Fatehpur
21	13	8	-	-	-	129	74	55	Parmanandpur Lal
235	126	109	-	-	-	849	473	376	Parmanandpur Buzurg
132	77	55	-	-	-	312	186	126	Ramnagar Chak Dara
294	159	135	-	-	-	1,351	832	519	Parmanand Chak Dara
163	95	68	2	1	1	225	151	74	Urf Ramna.
249	126	123	-	-	-	739	440	299	Manikpur Thegu Urf
310	146	164	-	-	-	312	178	134	Akhtiarpur
578	306	272	-	-	-	776	473	303	Banarsipur
151	77	74	-	-	-	266	158	108	Maksudpur Taj
736	382	354	1	-	1	887	557	330	Shahpur Chandan
22	15	7	-	-	-	431	308	123	Abdulpur
435	247	188	-	-	-	1,904	1,201	703	Rasulpur Bhagwan
736	382	354	1	-	1	887	557	330	Fatehpur Mobarak
22	15	7	-	-	-	431	308	123	Pirai
435	247	188	-	-	-	1,904	1,201	703	Harpur Gangaram
435	247	188	-	-	-	1,904	1,201	703	Harpur Gangaram
435	247	188	-	-	-	1,904	1,201	703	Mirzapur
435	247	188	-	-	-	1,904	1,201	703	Rasulpur Mobarak Urf
435	247	188	-	-	-	1,904	1,201	703	Manikpur
435	247	188	-	-	-	1,904	1,201	703	Tal Doghra
435	247	188	-	-	-	1,904	1,201	703	Lachmipur Tal Doghra
435	247	188	-	-	-	1,904	1,201	703	Tal Doghra
404	213	191	-	-	-	1,725	1,110	615	Alipur Makund
490	258	232	-	-	-	1,501	898	603	Shahpur Chak Umar
231	103	128	-	-	-	887	518	369	Mohammadpur Urf
177	97	80	-	-	-	426	251	175	Pehmi Mohammad
399	219	180	-	-	-	1,149	718	431	Chak Hariram
1,184	614	570	6	2	4	1,716	1,016	700	Chhitrauli
1,184	614	570	6	2	4	1,716	1,016	700	Sherpur Urf Manikpur

VILLAGE PRIMARY
C D Block -

Location code number	Name of Village	Illiterates			Total workers			Main workers		
		Persons	Males	Females	Persons	Males	Females	Persons	Males	Females
		20	21	22	23	24	25	26	27	28
235277	Tajpur Raj Urf Bahora	1,555	696	859	1,077	856	221	625	544	81
235278	Karihan	694	322	372	501	445	56	262	251	11
235279	Mirza Nagar	3,167	1,342	1,825	2,363	2,222	141	1,649	1,572	77
235280	Harpur Otsi	1,033	442	591	626	584	42	398	366	32
235281	Chak Dadan	523	218	305	325	308	17	140	132	8
235282	Ghauspur Chak Majahid	1,568	701	867	820	741	79	732	671	61
235283	Chak Kajji Nizam	737	318	419	566	542	24	515	496	19
235284	Hedayatpur	781	348	433	391	386	5	390	385	5
235285	Kasba Mahua Urf Makundpur Chak	3,407	1,551	1,856	2,193	2,054	139	1,993	1,886	107
235286	Sadabpur Mahua	1,854	762	1,092	1,446	1,160	286	1,045	939	106
235287	Mohammadpur Beral Urf Shankar	662	291	371	489	450	39	308	277	31
235288	Suratpur	276	130	146	178	176	2	162	161	1
235289	Kadirpur	915	404	511	553	518	35	494	475	19
235290	Muradpur	400	188	212	297	251	46	254	235	19
235291	Chak Malkani	68	26	42	63	37	26	45	20	25
235292	Goddopur	573	263	310	604	496	108	572	477	95
235293	Chhitwara Kapur	598	248	350	482	430	52	96	86	10
235294	Chhitwara Kapur Urf Chitwara	602	256	346	597	376	221	438	269	169
235295	Shankarpur	5	3	2	5	3	2	5	3	2
235296	Chak Umar Khan	247	120	127	149	89	60	143	87	56
235297	Chak Shaikh Nizam	305	121	184	257	220	37	41	36	5
235298	Kushar Khas	1,641	738	903	1,120	866	254	406	269	137
235299	Chhatwara Rae Bhan	821	345	476	694	511	183	193	185	8
235300	Sherpur Chhatwara	1,068	483	585	672	529	143	365	335	30
235301	Nilkanthpur	631	258	373	555	382	173	214	184	30
235302	Narsinghpur Bagahi	396	167	229	436	239	197	52	32	20
235303	Rampur Chandarchan Urf Dagru	1,793	816	977	931	807	124	415	386	29
235304	Parmanandpur Chak Dara Urf Ram	185	84	101	71	65	6	70	64	6
235305	Milki Fatehpur	271	119	152	119	112	7	110	103	7
235306	Parmanandpur Lal	937	388	549	509	419	90	268	247	21
235307	Parmanandpur Buzurg	936	407	529	928	584	344	88	67	21
235308	Ramnagar Chak Dara Parmanand Chak Dara	58	21	37	58	49	9	56	48	8
235309	Urf Ramna.	58	19	39	50	47	3	49	46	3
235310	Manikpur Thegu Urf Akhtiarpur	316	154	162	371	303	68	310	248	62
235311	Banarsipur	150	68	82	255	142	113	227	129	98
235312	Maksudpur Taj	781	298	483	835	538	297	223	183	40
235313	Shahpur Chandan	285	119	166	137	132	5	36	36	-
235314	Abdulpur	492	187	305	312	268	44	237	217	20
235315	Rasulpur Bhagwan	285	113	172	307	175	132	18	15	3
235316	Fatehpur Mobarak	601	252	349	684	358	326	415	243	172
235317	Pirai	139	59	80	120	109	11	54	51	3
235318	Harpur Gangaram				-----Un-inhabited-----					
235319	Harpur Gangaram	935	408	527	643	476	167	450	321	129
235320	Mirzapur	499	178	321	271	236	35	247	220	27
235321	Rasulpur Mobarak Urf Manikpur	1,691	694	997	979	824	155	579	475	104
235322	Tal Doghra				-----Un-inhabited-----					
235323	Lachhmipur Tal Doghra				-----Un-inhabited-----					
235324	Tal Doghra				-----Un-inhabited-----					
235325	Alipur Makund	1,323	488	835	1,279	779	500	721	531	190
235326	Shahpur Chak Umar	1,076	461	615	846	621	225	510	433	77
235327	Mohammadpur Urf Pehmi Mohammad	785	303	482	492	358	134	288	253	35
235328	Chak Hariram	226	97	129	279	187	92	169	117	52
235329	Chhitrauli	740	316	424	524	484	40	367	352	15
235330	Sherpur Urf Manikpur	1,096	481	615	673	611	62	311	294	17

PRIMARY CENSUS ABSTRACT

CENSUS ABSTRACT
Mahua

Industrial category of main workers													Name of Village 2
Cultivators			Agricultural labourers			Household industry workers			Other workers				
Persons	Males	Females	Persons	Males	Females	Persons	Males	Females	Persons	Males	Females		
29	30	31	32	33	34	35	36	37	38	39	40		
427	388	39	128	96	32	36	34	2	34	26	8	Tajpur Raj Urf Bahora	
98	98	-	113	107	6	2	2	-	49	44	5	Karihan	
621	605	16	705	670	35	42	42	-	281	255	26	Mirza Nagar	
118	110	8	158	149	9	12	12	-	110	95	15	Harpur Otsi	
71	71	-	22	21	1	10	7	3	37	33	4	Chak Dadan	
144	129	15	336	305	31	49	45	4	203	192	11	Ghauspur Chak Majahid	
118	113	5	305	299	6	5	5	-	87	79	8	Chak Kaji Nizam	
68	68	-	76	74	2	-	-	-	246	243	3	Hedayatpur	
443	430	13	241	230	11	19	16	3	1,290	1,210	80	Kasba Mahua Urf Makundpur Chak	
682	644	38	123	87	36	8	8	-	232	200	32	Sadabpur Mahua	
98	94	4	127	114	13	-	-	-	83	69	14	Mohammadpur Beral Urf Shankar	
78	78	-	68	68	-	-	-	-	16	15	1	Suratpur	
173	163	10	156	153	3	3	3	-	162	156	6	Kadirpur	
78	74	4	14	13	1	-	-	-	162	148	14	Muradpur	
25	11	14	20	9	11	-	-	-	-	-	-	Chak Malkani	
165	149	16	370	293	77	1	1	-	36	34	2	Goddopur	
25	24	1	1	1	-	9	6	3	61	55	6	Chhitwara Kapur	
363	197	166	46	45	1	1	-	1	28	27	1	Chhitwara Kapur Urf Chitwara	
-	-	-	5	3	2	-	-	-	-	-	-	Shankarpur	
17	12	5	120	69	51	-	-	-	6	6	-	Chak Umar Khan	
16	16	-	4	4	-	-	-	-	21	16	5	Chak Shaikh Nizam	
79	76	3	170	162	8	115	3	112	42	28	14	Kushar Khas	
69	67	2	70	69	1	-	-	-	54	49	5	Chhatwara Rae Bhan	
108	103	5	76	58	18	27	27	-	154	147	7	Sherpur Chhatwara	
114	113	1	48	30	18	-	-	-	52	41	11	Nilkanthpur	
30	19	11	7	4	3	-	-	-	15	9	6	Narsinghpur Bagahi	
139	131	8	226	215	11	4	3	1	46	37	9	Rampur Chandarchan Urf Dargu	
55	51	4	11	11	-	-	-	-	4	2	2	Parmanandpur Chak Dara Urf Ram	
67	64	3	36	36	-	-	-	-	7	3	4	Milki Fatehpur	
134	126	8	40	33	7	-	-	-	94	88	6	Parmanandpur Lal	
8	8	-	31	20	11	1	-	1	48	39	9	Parmanandpur Buzurg	
35	32	3	7	6	1	-	-	-	14	10	4	Ramnagar Chak Dara	
-	-	-	47	44	3	-	-	-	2	2	-	Parmanand Chak Dara Urf Ramna.	
137	136	1	138	83	55	3	3	-	32	26	6	Manikpur Thegu Urf Akhtiarpur	
39	36	3	161	78	83	1	-	1	26	15	11	Banarsipur	
26	25	1	117	88	29	2	2	-	78	68	10	Maksudpur Taj	
32	32	-	1	1	-	-	-	-	3	3	-	Shahpur Chandan	
36	36	-	113	100	13	-	-	-	88	81	7	Abdulpur	
6	5	1	-	-	-	-	-	-	12	10	2	Rasulpur Bhagwan	
42	39	3	262	176	86	79	3	76	32	25	7	Fatehpur Mobarak	
24	24	-	10	8	2	-	-	-	20	19	1	Pirai	
16	13	3	351	255	96	52	28	24	31	25	6	Harpur Gangaram	
124	113	11	34	28	6	3	2	1	86	77	9	Harpur Gangaram Mirzapur	
332	318	14	32	27	5	62	3	59	153	127	26	Rasulpur Mobarak Urf Manikpur	
241	161	80	370	276	94	33	28	5	77	66	11	Tal Doghra	
279	239	40	192	169	23	4	4	-	35	21	14	Lachhmipur Tal Doghra	
8	5	3	249	223	26	3	3	-	28	22	6	Tal Doghra Alipur Makund	
3	2	1	117	79	38	22	15	7	27	21	6	Shahpur Chak Umar	
63	61	2	265	253	12	1	1	-	38	37	1	Mohammadpur Urf Pehmi Mohammad	
19	18	1	231	221	10	2	2	-	59	53	6	Chak Hariram	
												Chhitrauli	
												Sherpur Urf Manikpur	

VILLAGE PRIMARY
C D Block -

Location code number	Name of Village	Industrial category								
		Marginal workers			Cultivators			Agricultural labourers		
		Persons	Males	Females	Persons	Males	Females	Persons	Males	Females
1	2	41	42	43	44	45	46	47	48	49
235277	Tajpur Raj Urf Bahora	452	312	140	149	37	112	126	111	15
235278	Karihan	239	194	45	104	88	16	71	60	11
235279	Mirza Nagar	714	650	64	68	51	17	290	272	18
235280	Harpur Otsi	228	218	10	32	32	-	157	148	9
235281	Chak Dadan	185	176	9	40	38	2	72	68	4
235282	Ghauspur Chak Majahid	88	70	18	16	8	8	42	38	4
235283	Chak Kaji Nizam	51	46	5	9	8	1	27	23	4
235284	Hedayatpur	1	1	-	-	-	-	-	-	-
235285	Kasba Mahua Urf Makundpur Chak	200	168	32	28	23	5	81	68	13
235286	Sadabpur Mahua	401	221	180	34	32	2	362	188	174
235287	Mohammadpur Beral Urf Shankar	181	173	8	25	22	3	52	50	2
235288	Suratpur	16	15	1	1	1	-	2	2	-
235289	Kadirpur	59	43	16	10	7	3	25	15	10
235290	Muradpur	43	16	27	19	5	14	17	10	7
235291	Chak Malkani	18	17	1	9	9	-	9	8	1
235292	Goddopur	32	19	13	2	2	-	28	15	13
235293	Chhitwara Kapur	386	344	42	118	95	23	235	221	14
235294	Chhitwara Kapur Urf Chitwara	159	107	52	12	5	7	141	97	44
235295	Shankarpur	-	-	-	-	-	-	-	-	-
235296	Chak Umar Khan	6	2	4	-	-	-	6	2	4
235297	Chak Shaikh Nizam	216	184	32	62	51	11	138	117	21
235298	Kushar Khas	714	597	117	156	115	41	527	454	73
235299	Chhatwara Rae Bhan	501	326	175	4	2	2	313	171	142
235300	Sherpur Chhatwara	307	194	113	28	22	6	153	50	103
235301	Nilkanthpur	341	198	143	16	11	5	304	170	134
235302	Narsinghpur Bagahi	384	207	177	3	1	2	373	202	171
235303	Rampur Chandarchan Urf Dagru	516	421	95	125	83	42	304	266	38
235304	Parmanandpur Chak Dara Urf Ram	1	1	-	-	-	-	1	1	-
235305	Milki Fatehpur	9	9	-	-	-	-	9	9	-
235306	Parmanandpur Lal	241	172	69	83	63	20	129	84	45
235307	Parmanandpur Buzurg	840	517	323	35	15	20	754	461	293
235308	Ramnagar Chak Dara	2	1	1	1	1	-	1	-	1
235309	Parmanand Chak Dara Urf Ramna.	1	1	-	-	-	-	1	1	-
235310	Manikpur Thegu Urf Akhtiarpur	61	55	6	49	47	2	7	4	3
235311	Banarsipur	28	13	15	1	1	-	22	9	13
235312	Maksudpur Taj	612	355	257	13	4	9	534	303	231
235313	Shahpur Chandan	101	96	5	16	14	2	51	48	3
235314	Abdulpur	75	51	24	5	4	1	49	32	17
235315	Rasulpur Bhagwan	289	160	129	36	17	19	249	141	108
235316	Fatehpur Mobarak	269	115	154	12	-	12	249	112	137
235317	Pirai	66	58	8	13	13	-	48	40	8
235318	Harpur Gangaram	-	-	-	-	-	-	-	-	-
235319	Harpur Gangaram	193	155	38	2	2	-	185	150	35
235320	Mirzapur	24	16	8	7	3	4	9	7	2
235321	Rasulpur Mobarak Urf Manikpur	400	349	51	219	189	30	136	125	11
235322	Tal Doghra	-	-	-	-	-	-	-	-	-
235323	Lachhmipur Tal Doghra	-	-	-	-	-	-	-	-	-
235324	Tal Doghra	-	-	-	-	-	-	-	-	-
235325	Alipur Makund	558	248	310	140	93	47	311	126	185
235326	Shahpur Chak Umar	336	188	148	41	30	11	261	128	133
235327	Mohammadpur Urf Pehmi Mohammad	204	105	99	9	4	5	181	95	86
235328	Chak Hariram	110	70	40	4	2	2	73	48	25
235329	Chhitrauli	157	132	25	1	1	-	135	115	20
235330	Sherpur Urf Manikpur	362	317	45	59	56	3	263	225	38

PRIMARY CENSUS ABSTRACT

CENSUS ABSTRACT

Mahua

of marginal workers

Household industry workers			Other workers			Non-workers			Name of Village	Location code number
Persons	Males	Females	Persons	Males	Females	Persons	Males	Females		
50	51	52	53	54	55	56	57	58	2	1
4	4	-	173	160	13	2,156	876	1,280	Tajpur Raj Urf Bahora	235277
4	4	-	60	42	18	1,359	534	825	Karihan	235278
82	71	11	274	256	18	6,777	2,624	4,153	Mirza Nagar	235279
14	14	-	25	24	1	2,006	793	1,213	Harpur Otsi	235280
1	1	-	72	69	3	998	401	597	Chak Dadan	235281
4	4	-	26	20	6	2,605	1,026	1,579	Ghauspur Chak Majahid	235282
2	2	-	13	13	-	1,628	636	992	Chak Kaji Nizam	235283
-	-	-	1	1	-	1,297	497	800	Hedayatpur	235284
6	5	1	85	72	13	6,505	2,547	3,958	Kasba Mahua Urf	235285
2	-	2	3	1	2	3,091	1,254	1,837	Makundpur Chak	235286
2	2	-	102	99	3	1,244	497	747	Sadabpur Mahua	235287
-	-	-	13	12	1	496	212	284	Mohammadpur Beral Urf	235288
-	-	-	24	21	3	1,416	515	901	Shankar	235289
1	1	-	6	-	6	579	229	350	Suratpur	235290
-	-	-	-	-	-	63	24	39	Kadirpur	235291
-	-	-	2	2	-	1,313	527	786	Muradpur	235292
9	6	3	24	22	2	1,293	507	786	Chak Malkani	235293
-	-	-	6	5	1	967	443	524	Chhitwara Kapur	235294
-	-	-	-	-	-	7	5	2	Chhitwara Kapur Urf	235295
-	-	-	-	-	-	272	141	131	Chitwara	235296
-	-	-	16	16	-	638	247	391	Shankarpur	235297
9	6	3	22	22	-	2,228	910	1,318	Chak Umar Khan	235298
-	-	-	184	153	31	1,420	644	776	Chak Shaikh Nizam	235299
16	16	-	110	106	4	1,615	647	968	Chhatwara Rae Bhan	235300
1	1	-	20	16	4	957	446	511	Sherpur Chhatwara	235301
6	3	3	2	1	1	519	284	235	Nilkanthpur	235302
9	1	8	78	71	7	2,601	1,053	1,548	Narsinghpur Bagahi	235303
-	-	-	-	-	-	242	95	147	Rampur Chandarchan	235304
-	-	-	-	-	-	343	129	214	Urf Dargu	235305
1	-	1	28	25	3	1,485	639	846	Parmanandpur Chak	235306
8	7	1	43	34	9	1,224	568	656	Dara Urf Ram	235307
-	-	-	-	-	-	127	49	78	Milki Fatehpur	235308
-	-	-	-	-	-	137	46	91	Parmanandpur Lal	235309
-	-	-	5	4	1	794	324	470	Parmanand Chak Dara	235310
1	-	1	4	3	1	207	112	95	Urf Ramna.	235311
5	3	2	60	45	15	1,297	592	705	Manikpur Thegu Urf	235312
-	-	-	34	34	-	373	138	235	Akhtiarpur	235313
-	-	-	21	15	6	919	359	560	Banarsipur	235314
-	-	-	4	2	2	290	116	174	Maksudpur Taj	235315
1	1	-	7	2	5	693	367	326	Shahpur Chandan	235316
-	-	-	5	5	-	285	108	177	Abdulpur	235317
2	1	1	4	2	2	1,179	489	690	Rasulpur Bhagwan	235318
1	1	-	7	5	2	659	250	409	Fatehpur Mobarak	235319
3	-	3	42	35	7	2,616	1,071	1,545	Pirai	235320
-	-	-	-----Un-inhabited-----	-----Un-inhabited-----	-----Un-inhabited-----	-----Un-inhabited-----	-----Un-inhabited-----	-----Un-inhabited-----	Harpur Gangaram	235321
-	-	-	-----Un-inhabited-----	-----Un-inhabited-----	-----Un-inhabited-----	-----Un-inhabited-----	-----Un-inhabited-----	-----Un-inhabited-----	Harpur Gangaram	235322
-	-	-	-----Un-inhabited-----	-----Un-inhabited-----	-----Un-inhabited-----	-----Un-inhabited-----	-----Un-inhabited-----	-----Un-inhabited-----	Mirzapur	235323
54	17	37	53	12	41	1,769	819	950	Rasulpur Mobarak Urf	235324
6	6	-	28	24	4	1,731	738	993	Manikpur	235325
-	-	-	14	6	8	1,180	463	717	Tal Doghra	235326
10	2	8	23	18	5	373	161	212	Lachhmipur Tal Doghra	235327
1	1	-	20	15	5	1,365	550	815	Tal Doghra	235328
16	15	1	24	21	3	2,139	886	1,253	Alipur Makund	235329
-	-	-	14	6	8	1,180	463	717	Shahpur Chak Umar	235330
10	2	8	23	18	5	373	161	212	Mohammadpur Urf	235331
1	1	-	20	15	5	1,365	550	815	Pehmi Mohammad	235332
16	15	1	24	21	3	2,139	886	1,253	Chak Hariram	235333
-	-	-	14	6	8	1,180	463	717	Chhitrauli	235334
-	-	-	14	6	8	1,180	463	717	Sherpur Urf Manikpur	235335

VILLAGE PRIMARY
C D Block -

Location code number	Name of Village	Area of Village in hectares	Number of households	Total population (including institutional and houseless population)			Population in the age-group 0-6			
				Persons	Males	Females	Persons	Males	Females	
1	2	3	4	5	6	7	8	9	10	
235331	Sherpur Bahori	37.00	196	997	509	488	156	73	83	
235332	Harpur Jadu	98.00	174	1,038	556	482	119	62	57	
235333	Chak Kishun	7.00	93	639	328	311	116	65	51	
235334	Manpur	28.00	121	814	423	391	150	72	78	
235335	Lachmi Narayanpur	104.00	497	2,670	1,421	1,249	491	271	220	
235336	Rampur	114.00	304	1,919	1,033	886	383	208	175	
235337	Chak Wali	30.00	328	1,914	1,033	881	304	163	141	
235338	Chak Mohammad Zama	46.00	101	560	312	248	76	42	34	
235339	Bharathpur Singhara	98.00	379	2,136	1,156	980	296	156	140	
235340	Balghat Bharathpur	4.00	73	327	186	141	51	30	21	
235341	Singhara Buzurg	993.00	4,112	23,382	12,322	11,060	4,043	2,078	1,965	
235342	Mohanpur Dhanraj	40.00	496	2,745	1,445	1,300	476	252	224	
235343	Kushar Khap Katti	88.00	130	705	381	324	101	50	51	
235344	Shamaspora	184.00	846	5,204	2,756	2,448	976	515	461	
235345	Mohanpur Dhanraj	85.00			-----Un-inhabited-----					
235346	Abbu Chak	23.00	66	443	241	202	73	42	31	
235347	Gopalpur Mircha	111.00	177	1,162	597	565	204	100	104	
235348	Madhopur Supaul Teria	308.00	632	3,481	1,852	1,629	640	329	311	
235349	Rasulpur Daria Urf Khanpatti	116.00	311	1,917	1,023	894	384	204	180	
	Jirwara Urf Pachis									
235350	Kurwa	10.00	75	421	236	185	47	25	22	
235351	Jahangirpur Salthani	599.00	1,574	8,709	4,683	4,026	1,522	810	712	
235352	Harpur Belwa	272.00	929	5,231	2,735	2,496	924	515	409	
	Chak Asia Urf Chak									
235353	Kazim	24.00	113	896	480	416	146	82	64	
235354	Hussainipur	113.00	355	1,868	977	891	342	190	152	
	Paur Malshah									
235355	Mohammadpur	137.00	575	2,667	1,425	1,242	412	216	196	
235356	Gobindpur	62.00	580	3,101	1,581	1,520	557	281	276	
	Khesrahia Urf									
235357	Jagdishpur	54.00	270	1,233	674	559	230	136	94	
235358	Lachmi Narayanpur	142.00	509	2,349	1,232	1,117	417	222	195	
235359	Shah Mohammadpur	27.00	129	788	405	383	108	51	57	
	Chak Bahdina Urf Bheria									
235360	Pakri	11.00			-----Un-inhabited-----					
235361	Chak Khaje	25.00	98	647	353	294	86	46	40	
235362	Chak Umar	51.00	123	557	287	270	54	24	30	

PRIMARY CENSUS ABSTRACT

CENSUS ABSTRACT

Mahua

Scheduled Castes population			Scheduled Tribes population			Literates			Name of Village
Persons	Males	Females	Persons	Males	Females	Persons	Males	Females	
11	12	13	14	15	16	17	18	19	2
259	127	132	-	-	-	640	372	268	Sherpur Bahori
333	171	162	1	-	1	661	380	281	Harpur Jadu
15	9	6	-	-	-	400	229	171	Chak Kishun
334	182	152	-	-	-	327	195	132	Manpur
879	480	399	-	-	-	1,470	867	603	Lachmi Narayanpur
824	444	380	2	1	1	869	551	318	Rampur
28	16	12	-	-	-	1,237	758	479	Chak Wali
-	-	-	-	-	-	403	252	151	Chak Mohammad Zama
459	245	214	-	-	-	1,133	689	444	Bharathpur Singhara
21	13	8	-	-	-	171	116	55	Balghat Bharathpur
5,344	2,799	2,545	10	2	8	12,793	7,654	5,139	Singhara Buzurg
1,100	582	518	-	-	-	1,584	943	641	Mohanpur Dhanraj
98	58	40	-	-	-	414	254	160	Kushar Khap Katti
1,045	550	495	-	-	-	2,715	1,673	1,042	Shamaspura
-----Un-inhabited-----									Mohanpur Dhanraj
-	-	-	-	-	-	293	177	116	Abbu Chak
109	53	56	-	-	-	616	407	209	Gopalpur Mircha
1,072	577	495	1	1	-	1,520	958	562	Madhopur Supaul Teria
361	196	165	-	-	-	976	630	346	Rasulpur Daria Urf Khanpatti
30	20	10	-	-	-	273	163	110	Jirwara Urf Pachis Kurwa
2,212	1,185	1,027	2	-	2	4,918	2,998	1,920	Jahangirpur Salthani
1,712	903	809	-	-	-	2,817	1,606	1,211	Harpur Belwa Chak Asia Urf Chak
891	477	414	-	-	-	276	181	95	Kazim
733	401	332	4	1	3	993	613	380	Hussainipur Paur Malshah
553	285	268	-	-	-	1,456	863	593	Mohammadpur
536	269	267	3	1	2	1,662	976	686	Gobindpur Khesraha Urf
66	34	32	-	-	-	749	465	284	Jagdishpur
207	90	117	-	-	-	1,350	795	555	Lachmi Narayanpur
276	141	135	-	-	-	341	209	132	Shah Mohammadpur Chak Bahdina Urf Bheria Pakri
-----Un-inhabited-----									Chak Khaje
1	1	-	-	-	-	322	195	127	Chak Umar
-	-	-	-	-	-	441	250	191	Chak Umar

VILLAGE PRIMARY
C D Block -

Location code number	Name of Village	Illiterates			Total workers			Main workers		
		Persons	Males	Females	Persons	Males	Females	Persons	Males	Females
		20	21	22	23	24	25	26	27	28
235331	Sherpur Bahori	357	137	220	347	269	78	98	92	6
235332	Harpur Jadu	377	176	201	436	256	180	163	145	18
235333	Chak Kishun	239	99	140	354	182	172	14	11	3
235334	Manpur	487	228	259	262	233	29	185	175	10
235335	Lachhmi Narayanpur	1,200	554	646	714	657	57	639	603	36
235336	Rampur	1,050	482	568	642	500	142	499	491	8
235337	Chak Wali	677	275	402	731	480	251	684	472	212
235338	Chak Mohammad Zama	157	60	97	168	159	9	161	154	7
235339	Bharathpur Singhara	1,003	467	536	1,029	707	322	577	541	36
235340	Balghat Bharathpur	156	70	86	89	88	1	88	88	-
235341	Singhara Buzurg	10,589	4,668	5,921	6,739	5,796	943	3,730	3,412	318
235342	Mohanpur Dhanraj	1,161	502	659	749	674	75	344	325	19
235343	Kushar Khap Katti	291	127	164	187	176	11	163	158	5
235344	Shamaspora	2,489	1,083	1,406	1,900	1,318	582	838	789	49
235345	Mohanpur Dhanraj	-----Un-inhabited-----								
235346	Abbu Chak	150	64	86	134	121	13	48	45	3
235347	Gopalpur Mircha	546	190	356	313	268	45	160	149	11
235348	Madhopur Supaul Teria	1,961	894	1,067	1,142	892	250	746	700	46
235349	Rasulpur Daria Urf Khanpatti	941	393	548	606	483	123	204	195	9
235350	Jirwara Urf Pachis Kurwa	148	73	75	101	97	4	94	92	2
235351	Jahangirpur Salthani	3,791	1,685	2,106	3,304	2,377	927	1,741	1,494	247
235352	Harpur Belwa Chak Asia Urf Chak	2,414	1,129	1,285	1,318	1,220	98	565	536	29
235353	Kazim	620	299	321	322	262	60	14	2	12
235354	Hussainipur Paur Malshah	875	364	511	838	471	367	79	59	20
235355	Mohammadpur	1,211	562	649	907	672	235	64	45	19
235356	Gobindpur Khesrahia Urf	1,439	605	834	945	720	225	241	224	17
235357	Jagdishpur	484	209	275	359	338	21	200	188	12
235358	Lachmi Narayanpur	999	437	562	629	593	36	260	244	16
235359	Shah Mohammadpur Chak Bahdina Urf Bheria	447	196	251	230	207	23	145	129	16
235360	Pakri	-----Un-inhabited-----								
235361	Chak Khaje	325	158	167	197	121	76	18	14	4
235362	Chak Umar	116	37	79	176	158	18	142	135	7

PRIMARY CENSUS ABSTRACT

CENSUS ABSTRACT
Mahua

Industrial category of main workers													Name of Village 2
Cultivators			Agricultural labourers			Household industry workers			Other workers				
Persons	Males	Females	Persons	Males	Females	Persons	Males	Females	Persons	Males	Females		
29	30	31	32	33	34	35	36	37	38	39	40		
1	1	-	3	3	-	8	8	-	86	80	6	Sherpur Bahori	
129	121	8	17	11	6	1	1	-	16	12	4	Harpur Jadu	
3	1	2	3	2	1	1	1	-	7	7	-	Chak Kishun	
31	31	-	147	140	7	-	-	-	7	4	3	Manpur	
154	151	3	323	307	16	3	3	-	159	142	17	Lachmi Narayanpur	
99	98	1	335	335	-	3	3	-	62	55	7	Rampur	
261	189	72	267	142	125	7	1	6	149	140	9	Chak Wali	
128	128	-	6	6	-	-	-	-	27	20	7	Chak Mohammad Zama	
82	81	1	466	444	22	7	3	4	22	13	9	Bharathpur Singhara	
26	26	-	61	61	-	-	-	-	1	1	-	Balghat Bharathpur	
1,076	1,027	49	1,599	1,454	145	165	140	25	890	791	99	Singhara Buzurg	
149	146	3	87	79	8	11	11	-	97	89	8	Mohanpur Dhanraj	
71	69	2	85	82	3	4	4	-	3	3	-	Kushar Khap Katti	
310	299	11	408	377	31	9	9	-	111	104	7	Shamaspura	
-----Un-inhabited-----												Mohanpur Dhanraj	
28	27	1	1	1	-	-	-	-	19	17	2	Abbu Chak	
114	105	9	10	10	-	4	4	-	32	30	2	Gopalpur Mircha	
439	430	9	270	241	29	9	4	5	28	25	3	Madhopur Supaul Teria	
180	177	3	3	3	-	3	2	1	18	13	5	Rasulpur Daria Urf Khanpatti	
49	49	-	37	36	1	5	4	1	3	3	-	Jirwara Urf Pachis Kurwa	
443	419	24	950	774	176	56	43	13	292	258	34	Jahangirpur Salthani	
198	191	7	234	227	7	6	4	2	127	114	13	Harpur Belwa Chak Asia Urf Chak	
2	-	2	5	1	4	1	-	1	6	1	5	Kazim	
55	43	12	5	3	2	1	1	-	18	12	6	Hussainipur Paur Malshah	
2	2	-	6	3	3	3	3	-	53	37	16	Mohammadpur	
14	11	3	14	10	4	16	14	2	197	189	8	Gobindpur Khesraha Urf	
54	49	5	44	41	3	2	2	-	100	96	4	Jagdishpur	
145	142	3	80	78	2	1	1	-	34	23	11	Lachmi Narayanpur	
15	12	3	75	73	2	-	-	-	55	44	11	Shah Mohammadpur Chak Bahdina Urf Bheria Pakri	
-----Un-inhabited-----												Chak Khaje	
-	-	-	1	1	-	6	4	2	11	9	2	Chak Khaje	
93	91	2	32	31	1	10	8	2	7	5	2	Chak Umar	

VILLAGE PRIMARY
C D Block -

Location code number	Name of Village	Industrial category								
		Marginal workers			Cultivators			Agricultural labourers		
		Persons	Males	Females	Persons	Males	Females	Persons	Males	Females
1	2	41	42	43	44	45	46	47	48	49
235331	Sherpur Bahori	249	177	72	5	2	3	230	161	69
235332	Harpur Jadu	273	111	162	186	63	123	61	40	21
235333	Chak Kishun	340	171	169	4	3	1	323	159	164
235334	Manpur	77	58	19	9	9	-	44	39	5
235335	Lachhmi Narayanpur	75	54	21	14	9	5	53	38	15
235336	Rampur	143	9	134	3	2	1	133	5	128
235337	Chak Wali	47	8	39	38	3	35	6	2	4
235338	Chak Mohammad Zama	7	5	2	1	1	-	3	2	1
235339	Bharathpur Singhara	452	166	286	15	13	2	397	134	263
235340	Balghat Bharathpur	1	-	1	1	-	1	-	-	-
235341	Singhara Buzurg	3,009	2,384	625	323	261	62	2,324	1,865	459
235342	Mohanpur Dhanraj	405	349	56	31	27	4	316	268	48
235343	Kushar Khap Katti	24	18	6	1	1	-	15	12	3
235344	Shamaspora	1,062	529	533	152	50	102	892	465	427
235345	Mohanpur Dhanraj	-----Un-inhabited-----								
235346	Abbu Chak	86	76	10	59	52	7	4	2	2
235347	Gopalpur Mircha	153	119	34	16	5	11	112	93	19
235348	Madhopur Supaul Teria	396	192	204	201	68	133	184	116	68
235349	Rasulpur Daria Urf Khanpatti	402	288	114	48	43	5	336	228	108
235350	Jirwara Urf Pachis Kurwa	7	5	2	2	2	-	3	2	1
235351	Jahangirpur Salthani	1,563	883	680	389	205	184	751	431	320
235352	Harpur Belwa Chak Asia Urf Chak	753	684	69	120	113	7	495	452	43
235353	Kazim	308	260	48	13	6	7	287	250	37
235354	Hussainipur Paur Malshah	759	412	347	39	18	21	600	321	279
235355	Mohammadpur	843	627	216	100	74	26	580	436	144
235356	Gobindpur Khesraha Urf	704	496	208	28	7	21	507	344	163
235357	Jagdishpur	159	150	9	9	9	-	137	130	7
235358	Lachmi Narayanpur	369	349	20	133	128	5	214	206	8
235359	Shah Mohammadpur Chak Bahdina Urf Bheria	85	78	7	4	3	1	10	9	1
235360	Pakri	-----Un-inhabited-----								
235361	Chak Khaje	179	107	72	1	-	1	12	11	1
235362	Chak Umar	34	23	11	6	1	5	21	20	1

PRIMARY CENSUS ABSTRACT

CENSUS ABSTRACT
Mahua

of marginal workers

Household industry workers			Other workers			Non-workers			Name of Village	Location code number
Persons	Males	Females	Persons	Males	Females	Persons	Males	Females		
50	51	52	53	54	55	56	57	58	2	1
3	3	-	11	11	-	650	240	410	Sherpur Bahori	235331
19	5	14	7	3	4	602	300	302	Harpur Jadu	235332
1	-	1	12	9	3	285	146	139	Chak Kishun	235333
-	-	-	24	10	14	552	190	362	Manpur	235334
-	-	-	8	7	1	1,956	764	1,192	Lachhmi Narayanpur	235335
-	-	-	7	2	5	1,277	533	744	Rampur	235336
-	-	-	3	3	-	1,183	553	630	Chak Wali	235337
-	-	-	3	2	1	392	153	239	Chak Mohammad Zama	235338
-	-	-	40	19	21	1,107	449	658	Bharathpur Singhara	235339
-	-	-	-	-	-	238	98	140	Balghat Bharathpur	235340
46	35	11	316	223	93	16,643	6,526	10,117	Singhara Buzurg	235341
3	3	-	55	51	4	1,996	771	1,225	Mohanpur Dhanraj	235342
1	1	-	7	4	3	518	205	313	Kushar Khap Katti	235343
2	2	-	16	12	4	3,304	1,438	1,866	Shamaspora	235344
-----Un-inhabited-----										
-	-	-	23	22	1	309	120	189	Mohanpur Dhanraj	235345
-	-	-	23	22	1	309	120	189	Abbu Chak	235346
1	-	1	24	21	3	849	329	520	Gopalpur Mircha	235347
1	-	1	10	8	2	2,339	960	1,379	Madhopur Supaul Teria	235348
2	1	1	16	16	-	1,311	540	771	Rasulpur Daria Urf Khanpatti	235349
2	1	1	-	-	-	320	139	181	Jirwara Urf Pachis	235350
165	54	111	258	193	65	5,405	2,306	3,099	Kurwa	235351
2	2	-	136	117	19	3,913	1,515	2,398	Jahangirpur Salthani	235352
3	1	2	5	3	2	574	218	356	Harpur Belwa	235353
23	8	15	97	65	32	1,030	506	524	Chak Asia Urf Chak Kazim	235354
2	1	1	161	116	45	1,760	753	1,007	Hussainipur	235355
40	35	5	129	110	19	2,156	861	1,295	Paar Malshah Mohammadpur	235356
-	-	-	13	11	2	874	336	538	Gobindpur	235357
4	4	-	18	11	7	1,720	639	1,081	Khesraha Urf Jagdishpur	235358
-	-	-	71	66	5	558	198	360	Lachmi Narayanpur	235359
-----Un-inhabited-----										
141	79	62	25	17	8	450	232	218	Shah Mohammadpur	235360
2	-	2	5	2	3	381	129	252	Chak Bahdina Urf Bheria Pakri	235361
2	-	2	5	2	3	381	129	252	Chak Umar	235362

VILLAGE PRIMARY
C D Block -

Location code number	Name of Village	Area of Village in hectares	Number of households	Total population (including institutional and houseless population)			Population in the age-group 0-6			
				Persons	Males	Females	Persons	Males	Females	
1	2	3	4	5	6	7	8	9	10	
0264	Jandaha (Total)	15,040.00	50,682	276,217	146,352	129,865	46,664	24,535	22,129	
0264	Jandaha (Rural)	15,040.00	50,682	276,217	146,352	129,865	46,664	24,535	22,129	
0264	Jandaha (Urban)	0.00	-	-	-	-	-	-	-	
RURAL										
235363	Mahiuddinpur Garahi	5.00	140	774	396	378	132	61	71	
235364	Kamalpur	25.00	126	799	411	388	166	72	94	
Makundpur Garahi Tola										
235365	Hadhudp.	41.00	92	461	260	201	89	59	30	
235366	Mahiuddinpur Garahi	203.00	507	3,003	1,609	1,394	493	282	211	
235367	Chakhadhupur	24.00			-----Un-inhabited-----					
235368	Bilandpur Dhudhua	107.00	379	2,191	1,147	1,044	386	202	184	
235369	Bahsi Damodar	177.00	494	2,466	1,283	1,183	441	213	228	
235370	Bahsi Saidpur	282.00	595	3,246	1,721	1,525	532	298	234	
235371	Tal Salha	82.00			-----Un-inhabited-----					
235372	Rampur Borhan	2.00	74	417	217	200	95	51	44	
235373	Chamrupur	61.00	47	255	133	122	47	26	21	
235374	Rampur Borhan	343.00	143	986	529	457	194	95	99	
235375	Chamrupur	18.00	75	404	211	193	56	26	30	
Bhorha Urf Rasulpur										
235376	Ghaus	163.00	768	4,920	2,637	2,283	818	428	390	
235377	Rampur Borhan	9.00	36	238	134	104	35	18	17	
235378	Akhtiarpur	6.00	18	101	53	48	17	8	9	
235379	Jalalpur	80.00	256	1,415	777	638	208	101	107	
235380	Nasratpur	35.00	318	1,491	831	660	198	118	80	
235381	Chak Bairo	58.00	204	942	515	427	142	76	66	
235382	Malkauli	61.00	272	1,514	819	695	190	96	94	
Chausiwan Urf										
235383	Akhtiarpur	98.00	389	2,033	1,070	963	269	133	136	
Narharpur Urf Bishunpur										
235384	Sarae	144.00	723	4,039	2,227	1,812	581	326	255	
235385	Makundpur Gopinath	123.00	242	1,501	823	678	230	136	94	
235386	Kadirpur Urf Jagdishpur	153.00	377	2,148	1,120	1,028	306	154	152	
Basantpur Urf										
235387	Mohiuddinpur	129.00	366	2,149	1,175	974	275	159	116	
Dhudhua Urf Bishunpur										
235388	Ragho	291.00	714	3,985	2,089	1,896	668	342	326	
235389	Mathurapur	43.00	217	1,390	738	652	203	94	109	
235390	Makundpur Garahi	10.00	168	1,070	553	517	165	88	77	
235391	Chak Bajo Malahi	45.00	292	1,725	921	804	223	123	100	
235392	Malahi	44.00	186	1,187	633	554	173	99	74	
Bhagwanpur Mataluke										
235393	Makundpur	57.00	130	705	372	333	125	65	60	
235394	Bazidpur Khurd	12.00	55	317	166	151	62	34	28	
235395	Bazidpur Malahi	56.00	175	1,230	660	570	188	93	95	
235396	Panapur Tol	91.00	371	1,946	1,050	896	335	180	155	
235397	Tal Rahmat	73.00			-----Un-inhabited-----					
235398	Kajri Khurd	105.00	158	849	454	395	110	53	57	
235399	Kajri Buzurg	133.00	571	3,332	1,813	1,519	533	273	260	
235400	Chak Fateh	309.00	197	1,020	544	476	155	76	79	
235401	Mukundpur Bhoath	244.00	1,001	5,617	3,070	2,547	774	426	348	
235402	Bishunpur Silohtar	192.00	736	4,376	2,316	2,060	842	437	405	
235403	Bazidpur Madhaul	78.00	60	406	225	181	68	39	29	
235404	Kumhra Garh	33.00	125	686	366	320	149	71	78	
235405	Madhopur	86.00	239	1,358	731	627	225	117	108	
235406	Tal Murgara	30.00			-----Un-inhabited-----					
235407	Tal Chatra	28.00			-----Un-inhabited-----					
235408	Chak Abdul Ghani	66.00	343	1,802	968	834	337	187	150	
235409	Khopi	284.00	737	3,824	2,040	1,784	671	352	319	
235410	Chak Said Mir	8.00	9	52	27	25	13	7	6	
235411	Chak Abdul Wahid	8.00	115	538	282	256	113	57	56	

PRIMARY CENSUS ABSTRACT

CENSUS ABSTRACT

Jandaha

Scheduled Castes population			Scheduled Tribes population			Literates			Name of Village
Persons	Males	Females	Persons	Males	Females	Persons	Males	Females	
11	12	13	14	15	16	17	18	19	2
60,213	31,811	28,402	44	25	19	150,746	90,999	59,747	Jandaha (Total)
60,213	31,811	28,402	44	25	19	150,746	90,999	59,747	Jandaha (Rural)
-	-	-	-	-	-	-	-	-	Jandaha (Urban)
RURAL									
40	23	17	-	-	-	411	269	142	Mahiuddinpur Garahi
543	275	268	-	-	-	388	244	144	Kamalpur
-	-	-	-	-	-	291	177	114	Makundpur Garahi Tola
547	286	261	-	-	-	1,820	1,104	716	Hadhudp.
-----Un-inhabited-----									
369	188	181	1	1	-	1,256	777	479	Mahiuddinpur Garahi
691	352	339	-	-	-	1,492	850	642	Chakhadhudpur
399	230	169	-	-	-	1,885	1,140	745	Bilandpur Dhudhua
-----Un-inhabited-----									
175	84	91	-	-	-	221	131	90	Bahsi Damodar
23	12	11	-	-	-	124	74	50	Bahsi Saidpur
160	82	78	-	-	-	515	327	188	Tal Salha
-	-	-	-	-	-	277	164	113	Rampur Bhorhan
867	467	400	-	-	-	2,594	1,611	983	Chamrupur
-	-	-	-	-	-	170	106	64	Bhorha Urf Rasulpur
-	-	-	-	-	-	43	28	15	Ghaus
326	189	137	2	1	1	848	556	292	Rampur Bhorhan
244	134	110	-	-	-	1,019	644	375	Akhtiarpur
209	107	102	-	-	-	578	348	230	Jalalpur
237	120	117	-	-	-	949	575	374	Nasratpur
71	38	33	-	-	-	1,259	777	482	Chak Bairo
575	315	260	-	-	-	2,384	1,530	854	Malkauli
343	177	166	-	-	-	713	446	267	Chausiwan Urf
607	321	286	-	-	-	1,548	862	686	Akhtiarpur
462	259	203	-	-	-	1,283	815	468	Narharpur Urf Bishunpur
627	325	302	1	1	-	2,295	1,337	958	Sarae
210	110	100	3	1	2	861	512	349	Makundpur Gopinath
72	42	30	-	-	-	632	356	276	Makundpur Urf Jagdishpur
768	410	358	-	-	-	909	561	348	Basantpur Urf
116	62	54	-	-	-	717	423	294	Mohiuddinpur
77	40	37	-	-	-	407	245	162	Dhudhua Urf Bishunpur
144	78	66	-	-	-	137	96	41	Ragho
422	216	206	-	-	-	533	333	200	Mathurapur
110	62	48	-	-	-	1,172	707	465	Makundpur Garahi
-----Un-inhabited-----									
100	49	51	-	-	-	495	311	184	Chak Bajo Malahi
969	506	463	2	2	-	2,219	1,360	859	Malahi
318	173	145	-	-	-	642	383	259	Bhagwanpur Mataluke
1,857	1,005	852	-	-	-	3,681	2,179	1,502	Makundpur
886	475	411	-	-	-	2,106	1,302	804	Bazidpur Khurd
95	49	46	-	-	-	208	134	74	Bazidpur Malahi
117	61	56	-	-	-	311	210	101	Panapur Tol
320	174	146	-	-	-	569	350	219	Tal Rahmat
-----Un-inhabited-----									
-----Un-inhabited-----									
865	462	403	-	-	-	1,002	622	380	Tal Murgara
1,858	986	872	11	7	4	2,009	1,229	780	Tal Chatra
26	13	13	-	-	-	25	15	10	Chak Abdul Ghani
496	265	231	-	-	-	180	104	76	Khopi
									Chak Said Mir
									Chak Abdul Wahid

**VILLAGE PRIMARY
C D Block -**

Location code number	Name of Village	Illiterates			Total workers			Main workers		
		Persons	Males	Females	Persons	Males	Females	Persons	Males	Females
1	2	20	21	22	23	24	25	26	27	28
0264	Jandaha (Total)	125,471	55,353	70,118	88,217	70,104	18,113	66,188	55,512	10,676
0264	Jandaha (Rural)	125,471	55,353	70,118	88,217	70,104	18,113	66,188	55,512	10,676
0264	Jandaha (Urban)	-	-	-	-	-	-	-	-	-
RURAL										
235363	Mahiuddinpur Garahi	363	127	236	163	156	7	158	151	7
235364	Kamalpur	411	167	244	255	193	62	196	187	9
Makundpur Garahi Tola										
235365	Hadhudp.	170	83	87	180	140	40	176	137	39
235366	Mahiuddinpur Garahi	1,183	505	678	860	739	121	539	493	46
235367	Chakhadhupur	-----Un-inhabited-----								
235368	Bilandpur Dhudhua	935	370	565	573	513	60	527	487	40
235369	Bahsi Damodar	974	433	541	894	647	247	832	593	239
235370	Bahsi Saidpur	1,361	581	780	1,158	885	273	975	870	105
235371	Tal Salha	-----Un-inhabited-----								
235372	Rampur Borhan	196	86	110	141	105	36	139	104	35
235373	Chamrupur	131	59	72	64	60	4	64	60	4
235374	Rampur Borhan	471	202	269	266	257	9	249	244	5
235375	Chamrupur	127	47	80	147	101	46	55	37	18
Bhorha Urf Rasulpur										
235376	Ghaus	2,326	1,026	1,300	1,417	1,292	125	774	728	46
235377	Rampur Borhan	68	28	40	58	58	-	49	49	-
235378	Akhtiarpur	58	25	33	30	27	3	29	26	3
235379	Jalalpur	567	221	346	465	405	60	122	105	17
235380	Nasratpur	472	187	285	580	415	165	529	394	135
235381	Chak Bairo	364	167	197	267	241	26	228	222	6
235382	Malkauli	565	244	321	450	409	41	445	407	38
Chausiwan Urf										
235383	Akhtiarpur	774	293	481	622	553	69	615	547	68
Narharpur Urf Bishunpur										
235384	Sarae	1,655	697	958	1,325	1,093	232	1,040	883	157
235385	Makundpur Gopinath	788	377	411	656	445	211	368	293	75
235386	Kadirpur Urf Jagdishpur	600	258	342	763	568	195	704	535	169
Basantpur Urf										
235387	Mohiuddinpur	866	360	506	564	533	31	533	506	27
Dhudhua Urf Bishunpur										
235388	Ragho	1,690	752	938	997	908	89	961	876	85
235389	Mathurapur	529	226	303	395	323	72	273	223	50
235390	Makundpur Garahi	438	197	241	216	197	19	187	173	14
235391	Chak Bajo Malahi	816	360	456	781	487	294	624	368	256
235392	Malahi	470	210	260	301	260	41	130	119	11
Bhagwanpur Mataluke										
235393	Makundpur	298	127	171	228	163	65	51	49	2
235394	Bazidpur Khurd	180	70	110	76	75	1	34	34	-
235395	Bazidpur Malahi	697	327	370	302	290	12	104	100	4
235396	Panapur Tol	774	343	431	540	487	53	482	451	31
235397	Tal Rahmat	-----Un-inhabited-----								
235398	Kajri Khurd	354	143	211	255	234	21	150	141	9
235399	Kajri Buzurg	1,113	453	660	987	786	201	784	692	92
235400	Chak Fateh	378	161	217	407	277	130	316	221	95
235401	Mukundpur Bhath	1,936	891	1,045	1,707	1,346	361	1,613	1,276	337
235402	Bishunpur Silothar	2,270	1,014	1,256	1,425	1,155	270	1,304	1,047	257
235403	Bazidpur Madhaul	198	91	107	96	93	3	13	13	-
235404	Kumhra Garh	375	156	219	203	172	31	123	114	9
235405	Madhopur	789	381	408	402	337	65	339	335	4
235406	Tal Murgara	-----Un-inhabited-----								
235407	Tal Chatra	-----Un-inhabited-----								
235408	Chak Abdul Ghani	800	346	454	479	423	56	320	274	46
235409	Khopi	1,815	811	1,004	1,068	959	109	649	577	72
235410	Chak Said Mir	27	12	15	8	6	2	8	6	2
235411	Chak Abdul Wahid	358	178	180	137	129	8	136	128	8

PRIMARY CENSUS ABSTRACT

CENSUS ABSTRACT
Jandaha

Industrial category of main workers													Name of Village
Cultivators			Agricultural labourers			Household industry workers			Other workers				
Persons	Males	Females	Persons	Males	Females	Persons	Males	Females	Persons	Males	Females		
29	30	31	32	33	34	35	36	37	38	39	40		
20,365	18,218	2,147	32,126	25,883	6,243	1,261	841	420	12,436	10,570	1,866	Jandaha (Total)	
20,365	18,218	2,147	32,126	25,883	6,243	1,261	841	420	12,436	10,570	1,866	Jandaha (Rural)	
-	-	-	-	-	-	-	-	-	-	-	-	Jandaha (Urban)	
-----Un-inhabited-----													
74	70	4	62	60	2	4	4	-	18	17	1	Mahiuiddinpur Garahi	
23	21	2	66	65	1	4	2	2	103	99	4	Kamalpur	
138	100	38	-	-	-	-	-	-	38	37	1	Makundpur Garahi Tola	
153	147	6	328	300	28	6	3	3	52	43	9	Hadhudp.	
-----Un-inhabited-----													
235	218	17	206	199	7	22	16	6	64	54	10	Mahiuiddinpur Garahi	
99	91	8	571	357	214	5	4	1	157	141	16	Bahsi Damodar	
470	439	31	388	348	40	41	23	18	76	60	16	Bahsi Saidpur	
-----Un-inhabited-----													
35	21	14	77	59	18	1	-	1	26	24	2	Tal Salha	
26	26	-	20	19	1	-	-	-	18	15	3	Rampur Borhan	
87	87	-	15	12	3	10	10	-	137	135	2	Chamrupur	
16	10	6	12	8	4	3	-	3	24	19	5	Rampur Borhan	
218	211	7	401	381	20	47	41	6	108	95	13	Bhorha Urf Rasulpur	
42	42	-	6	6	-	-	-	-	1	1	-	Ghaus	
2	2	-	18	16	2	6	6	-	3	2	1	Rampur Borhan	
48	48	-	50	39	11	6	5	1	18	13	5	Akhtiarpur	
138	130	8	80	69	11	33	28	5	18	13	5	Jalalpur	
114	112	2	102	99	3	2	1	1	278	167	111	Nasratpur	
254	242	12	146	123	23	3	3	-	10	10	-	Chak Bairo	
-----Un-inhabited-----													
250	220	30	224	195	29	7	5	2	42	39	3	Malkauli	
-----Un-inhabited-----													
638	605	33	289	214	75	29	-	29	134	127	7	Chausiwan Urf	
102	98	4	236	168	68	-	-	-	Akhtiarpur				
129	121	8	428	283	145	3	2	1	84	64	20	Narharpur Urf Bishunpur	
224	218	6	271	262	9	2	2	-	30	27	3	Sarae	
325	312	13	432	380	52	-	-	-	30	27	3	Makundpur Gopinath	
68	66	2	169	124	45	2	2	-	144	129	15	Kadirpur Urf Jagdishpur	
10	8	2	39	38	1	1	1	-	36	24	12	Basantpur Urf	
46	38	8	509	277	232	4	3	1	Mohiuddinpur				
68	62	6	22	20	2	1	-	1	204	184	20	Dhudhua Urf Bishunpur	
12	12	-	29	27	2	-	-	-	34	31	3	Ragho	
34	34	-	-	-	-	-	-	-	137	126	11	Mathurapur	
97	95	2	5	3	2	-	-	-	137	126	11	Makundpur Garahi	
240	231	9	104	92	12	5	5	-	65	50	15	Chak Bajo Malahi	
-----Un-inhabited-----													
90	89	1	8	5	3	-	-	-	39	37	2	Malahi	
415	399	16	222	173	49	17	14	3	10	10	-	Bhagwanpur Mataluke	
100	92	8	178	100	78	-	-	-	10	10	-	Makundpur	
489	468	21	735	552	183	87	57	30	-	-	-	Bazidpur Khurd	
284	262	22	643	544	99	16	14	2	2	2	-	Bazidpur Malahi	
2	2	-	10	10	-	1	1	-	133	123	10	Panapur Tol	
81	76	5	10	9	1	-	-	-	52	47	5	Tal Rahmat	
173	172	1	154	153	1	-	-	-	52	47	5	Kajri Khurd	
-----Un-inhabited-----													
-----Un-inhabited-----													
52	44	8	246	214	32	2	1	1	130	106	24	Kajri Buzurg	
199	191	8	258	234	24	8	6	2	38	29	9	Chak Fateh	
1	1	-	2	2	-	-	-	-	302	199	103	Mukundpur Bhat	
-	-	-	134	128	6	-	-	-	361	227	134	Bishunpur Silothar	
-----Un-inhabited-----													
-----Un-inhabited-----													
52	44	8	246	214	32	2	1	1	2	2	-	Bazidpur Madhaul	
199	191	8	258	234	24	8	6	2	32	29	3	Kumhra Garh	
1	1	-	2	2	-	-	-	-	12	10	2	Madhopur	
-----Un-inhabited-----													
-----Un-inhabited-----													
52	44	8	246	214	32	2	1	1	20	15	5	Tal Murgara	
199	191	8	258	234	24	8	6	2	20	15	5	Tal Chatra	
1	1	-	2	2	-	-	-	-	184	146	38	Chak Abdul Ghani	
-	-	-	134	128	6	-	-	-	5	3	2	Khopi	
-----Un-inhabited-----													
-----Un-inhabited-----													
-	-	-	134	128	6	-	-	-	2	-	2	Chak Said Mir	
-----Un-inhabited-----													
-----Un-inhabited-----													
-	-	-	134	128	6	-	-	-	2	-	2	Chak Abdul Wahid	

**VILLAGE PRIMARY
C D Block -**

Location code number	Name of Village	Industrial category								
		Marginal workers			Cultivators			Agricultural labourers		
		Persons	Males	Females	Persons	Males	Females	Persons	Males	Females
1	2	41	42	43	44	45	46	47	48	49
0264	Jandaha (Total)	22,029	14,592	7,437	2,949	1,736	1,213	14,248	9,819	4,429
0264	Jandaha (Rural)	22,029	14,592	7,437	2,949	1,736	1,213	14,248	9,819	4,429
0264	Jandaha (Urban)	-	-	-	-	-	-	-	-	-
RURAL										
235363	Mahiuddinpur Garahi	5	5	-	-	-	-	3	3	-
235364	Kamalpur	59	6	53	12	2	10	32	3	29
Makundpur Garahi Tola										
235365	Hadhudp.	4	3	1	-	-	-	4	3	1
235366	Mahiuddinpur Garahi	321	246	75	28	13	15	98	91	7
235367	Chakhadhupur	-----Un-inhabited-----								
235368	Bilandpur Dhudhua	46	26	20	3	2	1	15	15	-
235369	Bahsi Damodar	62	54	8	2	2	-	35	31	4
235370	Bahsi Saidpur	183	15	168	23	5	18	151	7	144
235371	Tal Salha	-----Un-inhabited-----								
235372	Rampur Borhan	2	1	1	1	1	-	1	-	1
235373	Chamrupur	-	-	-	-	-	-	-	-	-
235374	Rampur Borhan	17	13	4	1	1	-	12	8	4
235375	Chamrupur	92	64	28	11	11	-	43	40	3
Bhorha Urf Rasulpur										
235376	Ghaus	643	564	79	59	51	8	443	386	57
235377	Rampur Borhan	9	9	-	-	-	-	8	8	-
235378	Akhtiarpur	1	1	-	-	-	-	-	-	-
235379	Jalalpur	343	300	43	16	16	-	324	282	42
235380	Nasratpur	51	21	30	6	4	2	9	7	2
235381	Chak Bairo	39	19	20	3	1	2	5	4	1
235382	Malkauli	5	2	3	2	-	2	-	-	-
Chausiwan Urf										
235383	Akhtiarpur	7	6	1	2	2	-	1	1	-
Narharpur Urf Bishunpur										
235384	Sarae	285	210	75	19	10	9	235	181	54
235385	Makundpur Gopinath	288	152	136	6	4	2	266	137	129
235386	Kadirpur Urf Jagdishpur	59	33	26	12	11	1	40	18	22
Basantpur Urf										
235387	Mohiuddinpur	31	27	4	22	21	1	5	3	2
Dhudhua Urf Bishunpur										
235388	Ragho	36	32	4	3	3	-	14	13	1
235389	Mathurapur	122	100	22	5	2	3	24	13	11
235390	Makundpur Garahi	29	24	5	5	5	-	9	9	-
235391	Chak Bajo Malahi	157	119	38	14	13	1	91	75	16
235392	Malahi	171	141	30	3	3	-	144	115	29
Bhagwanpur Mataluke										
235393	Makundpur	177	114	63	1	1	-	175	113	62
235394	Bazidpur Khurd	42	41	1	-	-	-	41	40	1
235395	Bazidpur Malahi	198	190	8	7	7	-	187	181	6
235396	Panapur Tol	58	36	22	36	27	9	8	2	6
235397	Tal Rahmat	-----Un-inhabited-----								
235398	Kajri Khurd	105	93	12	7	6	1	87	82	5
235399	Kajri Buzurg	203	94	109	32	14	18	81	46	35
235400	Chak Fateh	91	56	35	3	3	-	75	46	29
235401	Mukundpur Bhat	94	70	24	7	4	3	39	36	3
235402	Bishunpur Silothar	121	108	13	56	52	4	49	47	2
235403	Bazidpur Madhaul	83	80	3	3	3	-	71	69	2
235404	Kumhra Garh	80	58	22	9	7	2	67	49	18
235405	Madhopur	63	2	61	1	-	1	1	1	-
235406	Tal Murgara	-----Un-inhabited-----								
235407	Tal Chatra	-----Un-inhabited-----								
235408	Chak Abdul Ghani	159	149	10	5	5	-	126	119	7
235409	Khopi	419	382	37	27	25	2	266	244	22
235410	Chak Said Mir	-	-	-	-	-	-	-	-	-
235411	Chak Abdul Wahid	1	1	-	-	-	-	1	1	-

PRIMARY CENSUS ABSTRACT

CENSUS ABSTRACT

Jandaha

of marginal workers

Household industry workers			Other workers			Non-workers			Name of Village	Location code number
Persons	Males	Females	Persons	Males	Females	Persons	Males	Females		
50	51	52	53	54	55	56	57	58	2	1
699	320	379	4,133	2,717	1,416	188,000	76,248	111,752	Jandaha (Total)	0264
699	320	379	4,133	2,717	1,416	188,000	76,248	111,752	Jandaha (Rural)	0264
-	-	-	-	-	-	-	-	-	Jandaha (Urban)	0264
RURAL										
-	-	-	2	2	-	611	240	371	Mahiuddinpur Garahi	235363
8	-	8	7	1	6	544	218	326	Kamalpur	235364
-	-	-	-	-	-	281	120	161	Makundpur Garahi Tola	235365
56	6	50	139	136	3	2,143	870	1,273	Hadhudp.	235366
-----Un-inhabited-----										
16	1	15	12	8	4	1,618	634	984	Chakhadhudpur	235367
5	4	1	20	17	3	1,572	636	936	Bilandpur Dhudhua	235368
1	-	1	8	3	5	2,088	836	1,252	Bahsi Damodar	235369
-----Un-inhabited-----										
-	-	-	-	-	-	276	112	164	Bahsi Saidpur	235370
-	-	-	-	-	-	191	73	118	Tal Salha	235371
2	2	-	2	2	-	720	272	448	Rampur Borhan	235372
7	2	5	31	11	20	257	110	147	Chamrupur	235373
53	47	6	88	80	8	3,503	1,345	2,158	Bhorha Urf Rasulpur	235374
-	-	-	1	1	-	180	76	104	Ghaus	235375
-	-	-	1	1	-	71	26	45	Rampur Borhan	235376
2	2	-	1	-	1	950	372	578	Akhtiarpur	235377
-	-	-	36	10	26	911	416	495	Jalalpur	235378
2	-	2	29	14	15	675	274	401	Nasratpur	235379
-	-	-	3	2	1	1,064	410	654	Chak Bairo	235380
-	-	-	4	3	1	1,411	517	894	Malkauli	235381
1	1	-	30	18	12	2,714	1,134	1,580	Chausiwan Urf	235382
1	1	-	15	10	5	845	378	467	Akhtiarpur	235383
-	-	-	7	4	3	1,385	552	833	Narharpur Urf Bishunpur	235384
-	-	-	4	3	1	1,585	642	943	Sarae	235385
1	1	-	92	84	8	995	415	580	Makundpur Gopinath	235386
-	-	-	15	10	5	854	356	498	Kadirpur Urf Jagdishpur	235387
2	1	1	50	30	20	944	434	510	Basantpur Urf	235388
1	1	-	23	22	1	886	373	513	Mohiuddinpur	235389
-	-	-	1	-	1	477	209	268	Dhudhua Urf Bishunpur	235390
-	-	-	1	1	-	241	91	150	Ragho	235391
13	9	4	77	25	52	2,345	1,027	1,318	Mathurapur	235392
-	-	-	13	7	6	613	267	346	Chak Fateh	235393
3	2	1	45	28	17	3,910	1,724	2,186	Makundpur Buzurg	235394
1	1	-	15	8	7	2,951	1,161	1,790	Chak Bajo Malahi	235395
4	3	1	5	5	-	310	132	178	Mukundpur Bhath	235400
-	-	-	4	2	2	483	194	289	Bishunpur Silothar	235401
-	-	-	61	1	60	956	394	562	Bazidpur Madhaul	235402
-----Un-inhabited-----										
-----Un-inhabited-----										
1	-	1	27	25	2	1,323	545	778	Kumhra Garh	235403
5	5	-	121	108	13	2,756	1,081	1,675	Madhopur	235404
-	-	-	-	-	-	44	21	23	Tal Murgara	235405
-	-	-	-	-	-	401	153	248	Tal Chatra	235406
-	-	-	-	-	-	401	153	248	Chak Abdul Ghani	235407
-	-	-	-	-	-	401	153	248	Khopi	235408
-	-	-	-	-	-	401	153	248	Chak Said Mir	235409
-	-	-	-	-	-	401	153	248	Chak Abdul Wahid	235410

VILLAGE PRIMARY
C D Block -

Location code number	Name of Village	Area of Village in hectares	Number of households	Total population (including institutional and houseless population)			Population in the age-group 0-6		
				Persons	Males	Females	Persons	Males	Females
1	2	3	4	5	6	7	8	9	10
235412	Hasanpur Buzurg	64.00	423	2,453	1,324	1,129	413	219	194
235413	Chak Abdul Ghani Urf Muslim	22.00	129	617	313	304	107	53	54
235414	Singahi	28.00	83	465	268	197	63	39	24
235415	Talyehia	32.00		-----Un-inhabited-----					
235416	Rangreza	20.00	33	156	82	74	20	12	8
235417	Kaddutanr	62.00	264	1,150	631	519	202	108	94
235418	Rampur Ramhar	130.00	520	2,382	1,235	1,147	367	183	184
235419	Lachhampur Barah Batta Kathwalia Urf	113.00	431	2,094	1,114	980	337	173	164
235420	Bhagwatpur	5.00	85	458	249	209	70	36	34
235421	Adalpur Urf Adilnagar	180.00	553	3,407	1,781	1,626	618	334	284
235422	Singhara Buzurg	0.00	38	195	100	95	21	10	11
235423	Lachhumanpur Barah Batta Sonarhi Urf Mustafapur	21.00	133	638	345	293	77	38	39
235424	Sonar. Gangapur Luchmi Urf	524.00	1,021	5,994	3,158	2,836	1,094	581	513
235425	Narikalan	286.00	503	2,889	1,565	1,324	527	289	238
235426	Nari Khurd	201.00	695	4,379	2,213	2,166	833	417	416
235427	Shamaspora	86.00	268	1,555	805	750	255	143	112
235428	Khizirpur Jasparha	190.00	645	3,583	1,900	1,683	666	362	304
235429	Bishunpur Jasparha	55.00	239	1,304	716	588	231	135	96
235430	Khemkaranpur	43.00	178	1,239	664	575	207	111	96
235431	Sastaul Urf Siswan	58.00	228	1,385	721	664	251	130	121
235432	Chak Ajaeb	18.00	67	477	254	223	71	35	36
235433	Muradabad	84.00	318	1,779	932	847	319	157	162
235434	Milki Urf Chak Wake Khizirpur	59.00	382	1,790	953	837	362	198	164
235435	Gopalpur Urf Harlochanpur	45.00	99	544	253	291	126	53	73
235436	Misraulia	85.00	321	1,918	1,001	917	305	162	143
235437	Bhathahi	365.00	776	4,271	2,270	2,001	741	392	349
235438	Bhatandipur	95.00	462	2,580	1,358	1,222	419	217	202
235439	Chak Isa	51.00	204	1,020	525	495	165	79	86
235440	Chak Larhe	23.00	236	1,286	682	604	201	100	101
235441	Bishunpur Bedaulia	204.00	698	3,907	2,091	1,816	613	329	284
235442	Silothar	138.00	393	2,462	1,287	1,175	456	239	217
235443	Chak Khurdi Urf Chak Fakharud.	29.00	153	881	446	435	192	90	102
235444	Said Mohammadpur	184.00	503	2,813	1,447	1,366	492	247	245
235445	Chak Ibrahim	35.00	204	1,156	626	530	147	89	58
235446	Panapur Silothar	120.00	468	2,608	1,369	1,239	463	236	227
235447	Kalapahar	101.00	378	2,142	1,118	1,024	338	182	156
235448	Chak Mahiuddin	116.00	559	2,818	1,462	1,356	483	226	257
235449	Rampur Chak Lala	130.00	612	3,308	1,760	1,548	578	309	269
235450	Chak Faridabad	27.00	181	938	503	435	171	86	85
235451	Rasulpur Purkhotim	204.00	1,001	5,255	2,820	2,435	955	521	434
235452	Rohua Urf Balgobindpur	126.00	665	3,839	2,051	1,788	601	325	276
235453	Mansinghpur Bijhraul	810.00	2,231	11,455	6,062	5,393	1,752	930	822
235454	Loma	635.00	1,696	8,124	4,331	3,793	1,356	733	623
235455	Pirapur	516.00	1,095	5,539	2,906	2,633	769	413	356
235456	Dulwar	178.00	887	4,864	2,521	2,343	1,002	515	487
235457	Dih Buchauli Urf Bazidpur	527.00	1,805	9,741	5,170	4,571	1,700	880	820
235458	Buchauli Sakraul	52.00	382	1,596	823	773	267	132	135
235459	Jagdishpur Urf Makundpur	308.00	672	3,873	2,051	1,822	649	343	306
235460	Hirpur	116.00	699	3,833	2,028	1,805	685	364	321
235461	Saraia Urf Pirapur	18.00	172	758	407	351	101	53	48

PRIMARY CENSUS ABSTRACT

CENSUS ABSTRACT

Jandaha

Scheduled Castes population			Scheduled Tribes population			Literates			Name of Village
Persons	Males	Females	Persons	Males	Females	Persons	Males	Females	
11	12	13	14	15	16	17	18	19	2
555	303	252	-	-	-	1,373	857	516	Hasanpur Buzurg
									Chak Abdul Ghani Urf
20	8	12	-	-	-	314	180	134	Muslim
-	-	-	-	-	-	224	146	78	Singahi
-----Un-inhabited-----									
-	-	-	-	-	-	104	62	42	Talyehia
18	11	7	-	-	-	475	295	180	Rangreza
739	379	360	-	-	-	1,599	887	712	Kaddutanr
954	496	458	-	-	-	1,138	676	462	Rampur Ramhar
									Lachhmipur Barah Batta
									Kathwalia Urf
257	148	109	-	-	-	269	169	100	Bhagwatpur
885	464	421	1	1	-	1,974	1,169	805	Adalpur Urf Adiinagar
-	-	-	-	-	-	145	81	64	Singhara Buzurg
									Lachhumanpur Barah
-	-	-	-	-	-	454	287	167	Batta
									Sonarhi Urf Mustafapur
1,637	853	784	-	-	-	2,851	1,717	1,134	Sonar.
									Gangapur Luchmi Urf
672	355	317	1	-	1	1,500	931	569	Narikalan
1,828	924	904	1	1	-	2,174	1,259	915	Nari Khurd
240	120	120	-	-	-	950	549	401	Shamaspura
1,100	594	506	1	1	-	1,812	1,120	692	Khizirpur Jaspurha
544	304	240	2	-	2	762	461	301	Bishunpur Jaspurha
345	182	163	-	-	-	633	392	241	Khemkaranpur
107	50	57	-	-	-	822	487	335	Sastaul Urf Siswan
-	-	-	-	-	-	279	168	111	Chak Ajaeb
-	-	-	-	-	-	1,009	577	432	Muradabad
									Milki Urf Chak Wake
941	504	437	-	-	-	901	566	335	Khizirpur
									Gopalpur Urf
-	-	-	-	-	-	218	139	79	Harlochanpur
602	316	286	-	-	-	1,076	629	447	Misraulia
1,402	760	642	-	-	-	2,323	1,402	921	Bhathahi
717	385	332	1	1	-	1,593	949	644	Bhatandipur
259	126	133	-	-	-	528	306	222	Chak Isa
3	2	1	-	-	-	664	430	234	Chak Larhe
967	532	435	-	-	-	2,368	1,473	895	Bishunpur Bedaulia
447	237	210	-	-	-	1,568	916	652	Silothar
									Chak Khurdi Urf Chak
520	277	243	-	-	-	253	157	96	Fakharud.
274	153	121	1	1	-	1,565	951	614	Said Mohammadpur
417	219	198	1	1	-	636	372	264	Chak Ibrahim
602	318	284	-	-	-	1,497	896	601	Panapur Silothar
447	223	224	-	-	-	1,445	836	609	Kalapahar
374	183	191	-	-	-	1,725	1,018	707	Chak Mahiuddin
1,370	731	639	-	-	-	1,538	959	579	Rampur Chak Lala
227	134	93	-	-	-	442	282	160	Chak Faridabad
1,575	844	731	1	1	-	2,993	1,794	1,199	Rasulpur Purkhotim
521	271	250	-	-	-	2,299	1,442	857	Rohua Urf Balgobindpur
2,867	1,530	1,337	-	-	-	5,804	3,404	2,400	Mansinghpur Bijhrauli
1,935	1,012	923	-	-	-	4,085	2,397	1,688	Loma
848	438	410	-	-	-	3,528	1,998	1,530	Pirapur
665	352	313	-	-	-	2,170	1,360	810	Dulwar
									Dih Buchauli Urf
1,193	618	575	2	1	1	4,089	2,542	1,547	Bazidpur
107	58	49	2	1	1	893	509	384	Buchauli Sakrauli
									Jagdishpur Urf
1,184	627	557	1	-	1	2,112	1,285	827	Makundpur
1,531	828	703	-	-	-	1,781	1,085	696	Hirpur
123	65	58	-	-	-	510	300	210	Saraia Urf Pirapur

**VILLAGE PRIMARY
C D Block -**

Location code number	Name of Village	Illiterates			Total workers			Main workers		
		Persons	Males	Females	Persons	Males	Females	Persons	Males	Females
		20	21	22	23	24	25	26	27	28
235412	Hasanpur Buzurg	1,080	467	613	715	661	54	576	552	24
	Chak Abdul Ghani Urf									
235413	Muslim	303	133	170	139	134	5	121	119	2
235414	Singahi	241	122	119	131	127	4	125	122	3
235415	Talyehia				-----Un-inhabited-----					
235416	Rangreza	52	20	32	54	49	5	54	49	5
235417	Kaddutanr	675	336	339	350	301	49	313	275	38
235418	Rampur Ramhar	783	348	435	898	626	272	545	420	125
235419	Lachhmipur Barah Batta	956	438	518	611	529	82	464	401	63
	Kathwalia Urf									
235420	Bhagwatpur	189	80	109	151	138	13	130	124	6
235421	Adalpur Urf Adilnagar	1,433	612	821	1,336	933	403	886	608	278
235422	Singhara Buzurg	50	19	31	42	42	-	42	42	-
	Lachhumanpur Barah									
235423	Batta	184	58	126	158	150	8	156	148	8
	Sonarthi Urf Mustafapur									
235424	Sonar.	3,143	1,441	1,702	1,906	1,481	425	1,634	1,361	273
	Gangapur Luchmi Urf									
235425	Narikalan	1,389	634	755	929	696	233	197	178	19
235426	Nari Khurd	2,205	954	1,251	1,320	1,048	272	310	252	58
235427	Shamaspora	605	256	349	429	374	55	324	313	11
235428	Khizirpur Jasparha	1,771	780	991	776	716	60	225	201	24
235429	Bishunpur Jasparha	542	255	287	259	227	32	39	27	12
235430	Khemkaranpur	606	272	334	306	297	9	18	18	-
235431	Sastaul Urf Siswan	563	234	329	346	327	19	146	130	16
235432	Chak Ajaeb	198	86	112	103	99	4	12	10	2
235433	Muradabad	770	355	415	485	436	49	365	345	20
	Milki Urf Chak Wake									
235434	Khizirpur	889	387	502	607	467	140	607	467	140
	Gopalpur Urf									
235435	Harlochanpur	326	114	212	104	99	5	58	55	3
235436	Misraulia	842	372	470	648	480	168	31	27	4
235437	Bhathahi	1,948	868	1,080	1,481	1,127	354	1,056	866	190
235438	Bhatandipur	987	409	578	917	667	250	693	562	131
235439	Chak Isa	492	219	273	384	274	110	306	262	44
235440	Chak Larhe	622	252	370	331	288	43	314	279	35
235441	Bishunpur Bedaulia	1,539	618	921	1,177	1,062	115	1,047	992	55
235442	Silothar	894	371	523	629	597	32	609	588	21
	Chak Khurdi Urf Chak									
235443	Fakharud.	628	289	339	262	220	42	159	150	9
235444	Said Mohammadpur	1,248	496	752	742	673	69	671	632	39
235445	Chak Ibrahim	520	254	266	327	290	37	316	281	35
235446	Panapur Silothar	1,111	473	638	807	693	114	786	680	106
235447	Kalapahar	697	282	415	769	581	188	439	391	48
235448	Chak Mahiuddin	1,093	444	649	762	708	54	735	689	46
235449	Rampur Chak Lala	1,770	801	969	1,320	909	411	873	608	265
235450	Chak Faridabad	496	221	275	266	241	25	66	64	2
235451	Rasulpur Purkhotim	2,262	1,026	1,236	1,684	1,394	290	1,489	1,283	206
235452	Rohua Urf Balgobindpur	1,540	609	931	1,200	964	236	1,022	833	189
235453	Mansinghpur Bijhrauli	5,651	2,658	2,993	4,879	3,294	1,585	4,042	2,821	1,221
235454	Loma	4,039	1,934	2,105	2,772	2,171	601	2,405	2,102	303
235455	Pirapur	2,011	908	1,103	1,853	1,517	336	1,448	1,161	287
235456	Dulwar	2,694	1,161	1,533	1,649	1,147	502	954	752	202
	Dih Buchauli Urf									
235457	Bazidpur	5,652	2,628	3,024	2,792	2,313	479	1,622	1,553	69
235458	Buchauli Sakrauli	703	314	389	516	347	169	506	339	167
	Jagdishpur Urf									
235459	Makundpur	1,761	766	995	1,398	1,014	384	1,149	894	255
235460	Hirpur	2,052	943	1,109	1,592	1,027	565	782	489	293
235461	Saraia Urf Pirapur	248	107	141	208	197	11	208	197	11

PRIMARY CENSUS ABSTRACT

CENSUS ABSTRACT
Jandaha

Industrial category of main workers													Name of Village
Cultivators			Agricultural labourers			Household industry workers			Other workers				
Persons	Males	Females	Persons	Males	Females	Persons	Males	Females	Persons	Males	Females		
29	30	31	32	33	34	35	36	37	38	39	40	2	
180	176	4	259	245	14	26	25	1	111	106	5	Hasanpur Buzurg	
52	52	-	6	6	-	-	-	-	63	61	2	Chak Abdul Ghani Urf Muslim	
20	20	-	98	96	2	-	-	-	7	6	1	Singahi	
-----Un-inhabited-----													
49	45	4	2	2	-	-	-	-	3	2	1	Talyehia	
44	43	1	236	202	34	15	13	2	18	17	1	Rangreza	
202	190	12	209	127	82	7	5	2	127	98	29	Kaddutanr	
100	98	2	231	203	28	7	5	2	126	95	31	Rampur Ramhar	
36	36	-	38	37	1	2	1	1	54	50	4	Lachhmipur Barah Batta Kathwalia Urf Bhagwatpur	
195	182	13	471	293	178	3	1	2	217	132	85	Adalpur Urf Adilnagar	
28	28	-	9	9	-	-	-	-	5	5	-	Singhara Buzurg	
115	113	2	29	25	4	-	-	-	12	10	2	Lachhumanpur Barah Batta	
490	472	18	1,034	808	226	8	7	1	102	74	28	Sonar. Sonar. Urf Mustafapur	
46	42	4	100	90	10	-	-	-	51	46	5	Gangapur Luchhmi Urf Narikalan	
5	4	1	175	136	39	5	3	2	125	109	16	Nari Khurd	
181	180	1	100	96	4	2	2	-	41	35	6	Shamaspura	
54	49	5	33	28	5	6	4	2	132	120	12	Khizirpur Jasparha	
10	4	6	3	2	1	4	4	-	22	17	5	Bishunpur Jasparha	
2	2	-	-	-	-	-	-	-	16	16	-	Khemkarapur	
44	42	2	35	33	2	16	13	3	51	42	9	Sastaul Urf Siswan	
-	-	-	1	1	-	-	-	-	11	9	2	Chak Ajaeb	
207	200	7	138	129	9	8	6	2	12	10	2	Muradabad	
299	294	5	304	170	134	-	-	-	4	3	1	Milki Urf Chak Wake Khizirpur	
34	32	2	17	16	1	-	-	-	7	7	-	Gopalpur Urf Harlochanpur	
2	2	-	22	21	1	-	-	-	7	4	3	Misraulia	
259	223	36	686	573	113	10	7	3	101	63	38	Bhathahi	
226	161	65	209	160	49	1	1	-	257	240	17	Bhatandipur	
68	68	-	217	178	39	1	1	-	20	15	5	Chak Isa	
59	43	16	190	173	17	2	2	-	63	61	2	Chak Larhe	
188	179	9	534	507	27	7	6	1	318	300	18	Bishunpur Bedaulia	
118	117	1	216	205	11	2	2	-	273	264	9	Silothar	
22	14	8	115	114	1	2	2	-	20	20	-	Chak Khurdi Urf Chak Fakharud.	
269	249	20	219	210	9	9	7	2	174	166	8	Said Mohammadpur	
23	20	3	229	199	30	16	15	1	48	47	1	Chak Ibrahim	
313	282	31	346	297	49	32	26	6	95	75	20	Panapur Silothar	
181	164	17	138	117	21	9	7	2	111	103	8	Kalapahar	
202	189	13	315	292	23	18	18	-	200	190	10	Chak Mahiuddin	
150	106	44	485	282	203	19	13	6	219	207	12	Rampur Chak Lala	
27	27	-	30	30	-	-	-	-	9	7	2	Chak Faridabad	
302	235	67	683	575	108	10	10	-	494	463	31	Rasulpur Purkhotim	
445	304	141	392	361	31	11	10	1	174	158	16	Rohua Urf Balgobindpur	
721	565	156	2,768	1,916	852	150	15	135	403	325	78	Mansinghpur Bijhrauli	
433	403	30	1,516	1,339	177	40	38	2	416	322	94	Loma	
514	498	16	773	537	236	12	8	4	149	118	31	Pirapur	
251	160	91	615	548	67	21	10	11	67	34	33	Dulwar	
318	306	12	1,143	1,102	41	17	16	1	144	129	15	Dih Buchauli Urf Bazidpur	
83	81	2	410	248	162	-	-	-	13	10	3	Buchauli Sakrauli	
226	215	11	770	549	221	9	6	3	144	124	20	Jagdishpur Urf Makundpur	
115	83	32	487	277	210	68	35	33	112	94	18	Hirpur	
68	67	1	68	63	5	1	1	-	71	66	5	Saraia Urf Pirapur	

VILLAGE PRIMARY
C D Block -

Location code number	Name of Village	Industrial category								
		Marginal workers			Cultivators			Agricultural labourers		
		Persons	Males	Females	Persons	Males	Females	Persons	Males	Females
1	2	41	42	43	44	45	46	47	48	49
235412	Hasanpur Buzurg	139	109	30	11	10	1	112	88	24
	Chak Abdul Ghani Urf									
235413	Muslim	18	15	3	7	6	1	2	1	1
235414	Singahi	6	5	1	2	2	-	2	2	-
235415	Talyehia	-----Un-inhabited-----								
235416	Rangreza	-	-	-	-	-	-	-	-	-
235417	Kaddutanr	37	26	11	-	-	-	31	24	7
235418	Rampur Ramhar	353	206	147	29	14	15	196	83	113
235419	Lachhmipur Barah Batta	147	128	19	30	29	1	54	44	10
	Kathwalia Urf									
235420	Bhagwatpur	21	14	7	5	5	-	8	4	4
235421	Adalpur Urf Adilnagar	450	325	125	35	13	22	371	280	91
235422	Singhara Buzurg	-	-	-	-	-	-	-	-	-
	Lachhumanpur Barah									
235423	Batta	2	2	-	-	-	-	-	-	-
	Sonarhi Urf Mustafapur									
235424	Sonar.	272	120	152	26	24	2	208	77	131
	Gangapur Luchmi Urf									
235425	Narikalan	732	518	214	89	42	47	604	454	150
235426	Nari Khurd	1,010	796	214	66	61	5	841	646	195
235427	Shamaspora	105	61	44	31	18	13	37	31	6
235428	Khizirpur Jasparha	551	515	36	36	33	3	406	387	19
235429	Bishunpur Jasparha	220	200	20	21	19	2	147	141	6
235430	Khemkaranpur	288	279	9	24	23	1	227	219	8
235431	Sastaul Urf Siswan	200	197	3	69	68	1	116	114	2
235432	Chak Ajaeb	91	89	2	4	3	1	87	86	1
235433	Muradabad	120	91	29	35	17	18	70	61	9
	Milki Urf Chak Wake									
235434	Khizirpur	-	-	-	-	-	-	-	-	-
	Gopalpur Urf									
235435	Harlochanpur	46	44	2	2	2	-	38	36	2
235436	Misraulia	617	453	164	9	8	1	595	436	159
235437	Bhathahi	425	261	164	48	38	10	265	182	83
235438	Bhatandipur	224	105	119	18	14	4	163	56	107
235439	Chak Isa	78	12	66	1	1	-	28	9	19
235440	Chak Larhe	17	9	8	5	3	2	9	5	4
235441	Bishunpur Bedaulia	130	70	60	43	13	30	30	25	5
235442	Silothar	20	9	11	6	-	6	9	4	5
	Chak Khurdi Urf Chak									
235443	Fakharud.	103	70	33	38	10	28	37	34	3
235444	Said Mohammadpur	71	41	30	36	10	26	20	17	3
235445	Chak Ibrahim	11	9	2	5	4	1	5	5	-
235446	Panapur Silothar	21	13	8	-	-	-	4	1	3
235447	Kalapahar	330	190	140	103	47	56	147	94	53
235448	Chak Mahiuddin	27	19	8	1	1	-	5	3	2
235449	Rampur Chak Lala	447	301	146	152	101	51	211	125	86
235450	Chak Faridabad	200	177	23	19	17	2	126	112	14
235451	Rasulpur Purkhotim	195	111	84	85	39	46	70	37	33
235452	Rohua Urf Balgobindpur	178	131	47	27	18	9	117	89	28
235453	Mansinghpur Bijhrauli	837	473	364	35	23	12	696	378	318
235454	Loma	367	69	298	12	6	6	314	49	265
235455	Pirapur	405	356	49	119	113	6	252	228	24
235456	Dulwar	695	395	300	44	22	22	406	291	115
	Dih Buchauli Urf									
235457	Bazidpur	1,170	760	410	77	51	26	755	512	243
235458	Buchauli Sakrauli	10	8	2	2	1	1	2	2	-
	Jagdishpur Urf									
235459	Makundpur	249	120	129	37	22	15	126	69	57
235460	Hirpur	810	538	272	35	21	14	684	443	241
235461	Saraia Urf Pirapur	-	-	-	-	-	-	-	-	-

PRIMARY CENSUS ABSTRACT

CENSUS ABSTRACT

Jandaha

of marginal workers

Household industry workers			Other workers			Non-workers			Name of Village	Location code number
Persons	Males	Females	Persons	Males	Females	Persons	Males	Females		
50	51	52	53	54	55	56	57	58	2	1
7	4	3	9	7	2	1,738	663	1,075	Hasanpur Buzurg	235412
									Chak Abdul Ghani Urf	
1	-	1	8	8	-	478	179	299	Muslim	235413
-	-	-	2	1	1	334	141	193	Singahi	235414
			-----Un-inhabited-----						Talyehia	235415
-	-	-	-	-	-	102	33	69	Rangreza	235416
1	-	1	5	2	3	800	330	470	Kaddutanr	235417
-	-	-	128	109	19	1,484	609	875	Rampur Ramhar	235418
9	7	2	54	48	6	1,483	585	898	Lachhampur Barah Batta	235419
									Kathwalia Urf	
-	-	-	8	5	3	307	111	196	Bhagwatpur	235420
8	3	5	36	29	7	2,071	848	1,223	Adalpur Urf Adilnagar	235421
-	-	-	-	-	-	153	58	95	Singhara Buzurg	235422
									Lachhumanpur Barah Batta	
-	-	-	2	2	-	480	195	285	Batta	235423
									Sonarhi Urf Mustafapur	
5	2	3	33	17	16	4,088	1,677	2,411	Sonar.	235424
									Gangapur Luchmi Urf	
5	3	2	34	19	15	1,960	869	1,091	Narikalan	235425
5	4	1	98	85	13	3,059	1,165	1,894	Nari Khurd	235426
-	-	-	37	12	25	1,126	431	695	Shamaspura	235427
9	5	4	100	90	10	2,807	1,184	1,623	Khizirpur Jaspurha	235428
14	13	1	38	27	11	1,045	489	556	Bishunpur Jaspurha	235429
-	-	-	37	37	-	933	367	566	Khemkaranpur	235430
6	6	-	9	9	-	1,039	394	645	Sastaul Urf Siswan	235431
-	-	-	-	-	-	374	155	219	Chak Ajaeb	235432
5	5	-	10	8	2	1,294	496	798	Muradabad	235433
									Milki Urf Chak Wake	
-	-	-	-	-	-	1,183	486	697	Khizirpur	235434
									Gopalpur Urf	
-	-	-	6	6	-	440	154	286	Harlochanpur	235435
3	2	1	10	7	3	1,270	521	749	Misraulia	235436
16	7	9	96	34	62	2,790	1,143	1,647	Bhathahi	235437
8	3	5	35	32	3	1,663	691	972	Bhatandipur	235438
1	1	-	48	1	47	636	251	385	Chak Isa	235439
1	1	-	2	-	2	955	394	561	Chak Larhe	235440
2	1	1	55	31	24	2,730	1,029	1,701	Bishunpur Bedaulia	235441
-	-	-	5	5	-	1,833	690	1,143	Silothar	235442
									Chak Khurdi Urf Chak	
10	9	1	18	17	1	619	226	393	Fakharud.	235443
1	1	-	14	13	1	2,071	774	1,297	Said Mohammadpur	235444
-	-	-	1	-	1	829	336	493	Chak Ibrahim	235445
-	-	-	17	12	5	1,801	676	1,125	Panapur Silothar	235446
19	11	8	61	38	23	1,373	537	836	Kalapahar	235447
3	2	1	18	13	5	2,056	754	1,302	Chak Mahiuddin	235448
11	7	4	73	68	5	1,988	851	1,137	Rampur Chak Lala	235449
4	4	-	51	44	7	672	262	410	Chak Faridabad	235450
-	-	-	40	35	5	3,571	1,426	2,145	Rasulpur Purkhotim	235451
2	2	-	32	22	10	2,639	1,087	1,552	Rohua Urf Balgobindpur	235452
11	6	5	95	66	29	6,576	2,768	3,808	Mansinghpur Bijhrauli	235453
5	5	-	36	9	27	5,352	2,160	3,192	Loma	235454
1	-	1	33	15	18	3,686	1,389	2,297	Pirapur	235455
76	26	50	169	56	113	3,215	1,374	1,841	Dulwar	235456
									Dih Buchauli Urf	
151	34	117	187	163	24	6,949	2,857	4,092	Bazidpur	235457
-	-	-	6	5	1	1,080	476	604	Buchauli Sakrauli	235458
									Jagdishpur Urf	
22	10	12	64	19	45	2,475	1,037	1,438	Makundpur	235459
10	10	-	81	64	17	2,241	1,001	1,240	Hirpur	235460
-	-	-	-	-	-	550	210	340	Saraia Urf Pirapur	235461

VILLAGE PRIMARY
C D Block -

Location code number	Name of Village	Area of Village in hectares	Number of households	Total population (including institutional and houseless population)			Population in the age-group 0-6		
				Persons	Males	Females	Persons	Males	Females
1	2	3	4	5	6	7	8	9	10
235462	Chak Nasir	4.00	44	202	105	97	35	20	15
235463	Jhammanganj	15.00	152	751	403	348	125	63	62
235464	Sarae Shaikh Alam	16.00	80	338	176	162	40	19	21
235465	Hazrat Jandaha	139.00	1,520	7,818	4,161	3,657	1,259	664	595
235466	Arnia	468.00	1,848	10,379	5,510	4,869	1,697	908	789
235467	Chand Sarae	260.00	1,305	7,018	3,671	3,347	1,176	580	596
235468	Jagdishpur Sahas	74.00	43	254	132	122	45	20	25
235469	Kharakpur Urf Bishunpur Chak	40.00	187	1,119	586	533	202	99	103
235470	Marai	190.00	473	2,604	1,359	1,245	456	237	219
235471	Bishunpatti	135.00	734	4,240	2,195	2,045	834	430	404
235472	Madhopur	60.00	144	733	393	340	124	77	47
235473	Mahisanrh	310.00	2,091	9,640	5,074	4,566	1,675	869	806
235474	Saidpur Dhanghota	78.00	139	704	368	336	128	61	67
235475	Gobindpur	94.00	173	901	476	425	188	107	81
235476	Ghauspur	60.00	263	1,499	824	675	262	156	106
235477	Chak Farida	16.00	93	523	281	242	77	41	36
235478	Chak Makai Urf Manka Chak	12.00	88	656	357	299	144	83	61
235479	Jagnandanpur Urf Jadunandanpur	50.00	189	1,150	607	543	208	95	113
235480	Mahpura	176.00	987	5,656	2,979	2,677	1,103	577	526
235481	Murtazapur Makund Chak Milki Urf Chak San	162.00	749	3,861	2,077	1,784	708	394	314
235482	Rukun	22.00	52	270	142	128	49	22	27
235483	Chak Shahwali	69.00	481	2,719	1,429	1,290	507	270	237
235484	Chak Ahsan	13.00	49	277	154	123	54	32	22
235485	Harparsad Bishunpur Khem	253.00	656	3,527	1,815	1,712	617	309	308
235486	Paurah Urf Porarh	50.00	114	552	271	281	81	43	38

PRIMARY CENSUS ABSTRACT

CENSUS ABSTRACT

Jandaha

Scheduled Castes population			Scheduled Tribes population			Literates			Name of Village
Persons	Males	Females	Persons	Males	Females	Persons	Males	Females	
11	12	13	14	15	16	17	18	19	2
-	-	-	-	-	-	89	50	39	Chak Nasir
192	97	95	-	-	-	464	298	166	Jhamanganj
19	8	11	-	-	-	230	140	90	Sarae Shaikh Alam
855	457	398	-	-	-	4,970	2,856	2,114	Hazrat Jandaha
1,617	860	757	2	1	1	5,953	3,572	2,381	Arnia
771	412	359	-	-	-	3,766	2,305	1,461	Chand Sarae
186	94	92	-	-	-	109	69	40	Jagdishpur Sahas
181	99	82	-	-	-	657	420	237	Kharakpur Urf Bishunpur
1,002	535	467	-	-	-	1,236	732	504	Chak Marai
820	418	402	1	-	1	1,933	1,182	751	Bishunpatti
135	69	66	-	-	-	404	234	170	Madhopur
870	444	426	1	1	-	5,298	3,176	2,122	Mahisanrh
334	170	164	-	-	-	281	170	111	Saidpur Dhanghota
195	96	99	1	-	1	391	253	138	Gobindpur
148	76	72	1	1	-	727	470	257	Ghauspur
196	103	93	-	-	-	313	200	113	Chak Farida
97	54	43	-	-	-	184	149	35	Chak Makai Urf Manka
138	77	61	-	-	-	455	299	156	Chak Jagnandanpur Urf
403	216	187	1	-	1	2,931	1,766	1,165	Jadunandanpur Mahpura
703	373	330	1	-	1	1,846	1,172	674	Murtazapur Makund
-	-	-	-	-	-	165	102	63	Chak Milki Urf Chak San
520	265	255	-	-	-	1,468	866	602	Rukun Chak Shahwali
91	50	41	-	-	-	136	89	47	Chak Ahsan
1,241	620	621	1	-	1	1,750	1,048	702	Harparsad Bishunpur
139	62	77	-	-	-	347	190	157	Khem Paurah Urf Porarh

VILLAGE PRIMARY
C D Block -

Location code number	Name of Village	Illiterates			Total workers			Main workers		
		Persons	Males	Females	Persons	Males	Females	Persons	Males	Females
1	2	20	21	22	23	24	25	26	27	28
235462	Chak Nasir	113	55	58	60	52	8	60	52	8
235463	Jhammanganj	287	105	182	206	185	21	182	175	7
235464	Sarae Shaikh Alam	108	36	72	172	98	74	53	44	9
235465	Hazrat Jandaha	2,848	1,305	1,543	2,424	1,842	582	1,791	1,463	328
235466	Arnia	4,426	1,938	2,488	3,241	2,598	643	2,750	2,247	503
235467	Chand Sarae	3,252	1,366	1,886	2,098	1,814	284	1,669	1,529	140
235468	Jagdishpur Sahas Kharakpur Urf Bishunpur	145	63	82	77	73	4	44	40	4
235469	Chak	462	166	296	401	264	137	76	65	11
235470	Marai	1,368	627	741	659	634	25	645	623	22
235471	Bishunpatti	2,307	1,013	1,294	1,503	1,098	405	1,286	1,087	199
235472	Madhopur	329	159	170	241	181	60	179	144	35
235473	Mahisanrh	4,342	1,898	2,444	2,966	2,508	458	2,251	2,006	245
235474	Saidpur Dhanghota	423	198	225	330	179	151	275	168	107
235475	Gobindpur	510	223	287	349	217	132	324	217	107
235476	Ghauspur	772	354	418	619	382	237	430	372	58
235477	Chak Farida Chak Makai Urf Manka	210	81	129	212	132	80	136	127	9
235478	Chak Jagnandanpur Urf	472	208	264	289	161	128	254	152	102
235479	Jadunandanpur	695	308	387	448	304	144	401	287	114
235480	Mahpura	2,725	1,213	1,512	1,901	1,450	451	1,536	1,278	258
235481	Murtazapur Makund Chak Milki Urf Chak San	2,015	905	1,110	1,266	1,057	209	1,206	1,039	167
235482	Rukun	105	40	65	78	64	14	69	56	13
235483	Chak Shahwali	1,251	563	688	911	687	224	601	490	111
235484	Chak Ahsan Harparsad Bishunpur	141	65	76	78	74	4	69	68	1
235485	Khem	1,777	767	1,010	1,144	845	299	764	686	78
235486	Paurah Urf Porarh	205	81	124	116	111	5	115	110	5

PRIMARY CENSUS ABSTRACT

CENSUS ABSTRACT
Jandaha

Industrial category of main workers													Name of Village
Cultivators			Agricultural labourers			Household industry workers			Other workers				
Persons	Males	Females	Persons	Males	Females	Persons	Males	Females	Persons	Males	Females		
29	30	31	32	33	34	35	36	37	38	39	40		
6	6	-	44	37	7	1	1	-	9	8	1	Chak Nasir	
10	10	-	66	59	7	-	-	-	106	106	-	Jhammanganj	
9	4	5	2	1	1	1	1	-	41	38	3	Sarae Shaikh Alam	
192	89	103	384	315	69	86	68	18	1,129	991	138	Hazrat Jandaha	
829	690	139	1,275	999	276	49	38	11	597	520	77	Arnia	
532	508	24	529	467	62	61	53	8	547	501	46	Chand Sarae	
18	18	-	19	19	-	-	-	-	7	3	4	Jagdishpur Sahas	
39	38	1	10	7	3	-	-	-	27	20	7	Kharakpur Urf Bishunpur	
158	155	3	447	433	14	-	-	-	40	35	5	Chak	
653	513	140	498	456	42	-	-	-	135	118	17	Marai	
134	112	22	29	22	7	-	-	-	16	10	6	Bishunpatti	
757	697	60	1,019	906	113	58	34	24	417	369	48	Madhopur	
1	1	-	264	159	105	4	2	2	6	6	-	Mahisanrh	
123	85	38	165	100	65	1	1	-	35	31	4	Saidpur Dhanghota	
218	192	26	156	130	26	-	-	-	56	50	6	Gobindpur	
20	20	-	107	99	8	-	-	-	9	8	1	Ghauspur	
2	2	-	244	142	102	6	6	-	2	2	-	Chak Farida	
281	220	61	103	58	45	2	-	2	15	9	6	Chak Makai Urf Manka	
744	626	118	629	523	106	17	15	2	146	114	32	Chak	
449	431	18	675	548	127	10	8	2	72	52	20	Jagnandanpur Urf	
40	36	4	26	18	8	-	-	-	3	2	1	Jadunandanpur	
324	239	85	161	150	11	-	-	-	116	101	15	Mahpura	
48	47	1	11	11	-	-	-	-	10	10	-	Chak Milki Urf Chak San	
423	407	16	218	194	24	11	10	1	112	75	37	Rukun	
78	74	4	36	36	-	-	-	-	1	-	1	Chak Shahwali	
												Chak Ahsan	
												Harparsad Bishunpur	
												Khem	
												Paurah Urf Porarh	

**VILLAGE PRIMARY
C D Block -**

Location code number	Name of Village	Industrial category									
		Marginal workers			Cultivators			Agricultural labourers			
		Persons	Males	Females	Persons	Males	Females	Persons	Males	Females	
1	2	41	42	43	44	45	46	47	48	49	
235462	Chak Nasir	-	-	-	-	-	-	-	-	-	-
235463	Jhammanganj	24	10	14	8	3	5	4	1	3	
235464	Sarae Shaikh Alam	119	54	65	3	1	2	5	3	2	
235465	Hazrat Jandaha	633	379	254	65	31	34	140	85	55	
235466	Arnia	491	351	140	90	59	31	302	210	92	
235467	Chand Sarae	429	285	144	101	62	39	103	51	52	
235468	Jagdishpur Sahas	33	33	-	1	1	-	32	32	-	
235469	Kharakpur Urf Bishunpur										
	Chak	325	199	126	10	10	-	288	168	120	
235470	Marai	14	11	3	3	3	-	9	7	2	
235471	Bishunpatti	217	11	206	128	4	124	74	1	73	
235472	Madhopur	62	37	25	33	11	22	21	19	2	
235473	Mahisanrh	715	502	213	133	109	24	477	311	166	
235474	Saidpur Dhanghota	55	11	44	-	-	-	55	11	44	
235475	Gobindpur	25	-	25	25	-	25	-	-	-	
235476	Ghauspur	189	10	179	84	3	81	8	3	5	
235477	Chak Farida	76	5	71	-	-	-	74	5	69	
235478	Chak Makai Urf Manka										
	Chak	35	9	26	2	1	1	31	7	24	
235479	Jagnandanpur Urf										
	Jadunandanpur	47	17	30	6	3	3	14	10	4	
235480	Mahpura	365	172	193	107	37	70	195	113	82	
235481	Murtazapur Makund	60	18	42	4	2	2	42	13	29	
235482	Chak Milki Urf Chak San										
	Rukun	9	8	1	4	3	1	5	5	-	
235483	Chak Shahwali	310	197	113	130	62	68	168	128	40	
235484	Chak Ahsan	9	6	3	3	2	1	6	4	2	
235485	Harparsad Bishunpur										
	Khem	380	159	221	77	19	58	276	119	157	
235486	Paurah Urf Porarh	1	1	-	1	1	-	-	-	-	

PRIMARY CENSUS ABSTRACT

CENSUS ABSTRACT
Jandaha

of marginal workers

Household industry workers			Other workers			Non-workers			Name of Village	Location code number
Persons	Males	Females	Persons	Males	Females	Persons	Males	Females		
50	51	52	53	54	55	56	57	58	2	1
-	-	-	-	-	-	142	53	89	Chak Nasir	235462
-	-	-	12	6	6	545	218	327	Jhammanganj	235463
4	3	1	107	47	60	166	78	88	Sarae Shaikh Alam	235464
16	8	8	412	255	157	5,394	2,319	3,075	Hazrat Jandaha	235465
16	9	7	83	73	10	7,138	2,912	4,226	Arnia	235466
2	2	-	223	170	53	4,920	1,857	3,063	Chand Sarae	235467
-	-	-	-	-	-	177	59	118	Jagdishpur Sahas	235468
2	2	-	25	19	6	718	322	396	Kharakpur Urf Bishunpur Chak	235469
1	-	1	1	1	-	1,945	725	1,220	Marai	235470
2	-	2	13	6	7	2,737	1,097	1,640	Bishunpatti	235471
-	-	-	8	7	1	492	212	280	Madhopur	235472
18	6	12	87	76	11	6,674	2,566	4,108	Mahisanrh	235473
-	-	-	-	-	-	374	189	185	Saidpur Dhanghota	235474
-	-	-	-	-	-	552	259	293	Gobindpur	235475
-	-	-	97	4	93	880	442	438	Ghauspur	235476
-	-	-	2	-	2	311	149	162	Chak Farida	235477
2	1	1	-	-	-	367	196	171	Chak Makai Urf Manka Chak	235478
2	-	2	25	4	21	702	303	399	Jagnandanpur Urf	235479
10	3	7	53	19	34	3,755	1,529	2,226	Jadunandanpur	235480
1	-	1	13	3	10	2,595	1,020	1,575	Mahpura	235481
-	-	-	-	-	-	192	78	114	Murtazapur Makund Chak Milki Urf Chak San	235482
1	1	-	11	6	5	1,808	742	1,066	Rukun	235483
-	-	-	-	-	-	199	80	119	Chak Shahwali	235484
5	2	3	22	19	3	2,383	970	1,413	Chak Ahsan	235485
-	-	-	-	-	-	436	160	276	Harparsad Bishunpur Khem	235486
-	-	-	-	-	-	-	-	-	Paurah Urf Porarh	235486

VILLAGE PRIMARY
C D Block -

Location code number	Name of Village	Area of Village in hectares	Number of households	Total population (including institutional and houseless population)			Population in the age-group 0-6		
				Persons	Males	Females	Persons	Males	Females
1	2	3	4	5	6	7	8	9	10
0265	Raja Pakar (Total)	7,555.00	28,516	158,130	83,583	74,547	26,775	14,132	12,643
0265	Raja Pakar (Rural)	7,555.00	28,516	158,130	83,583	74,547	26,775	14,132	12,643
0265	Raja Pakar (Urban)	0.00	-	-	-	-	-	-	-
RURAL									
235487	Chak Dumri	1.00		-----Un-inhabited-----					
235488	Mirpur Patanrh	150.00	655	3,342	1,781	1,561	613	316	297
235489	Makundpur Sisai	93.00	444	2,502	1,318	1,184	433	217	216
235490	Rampur Ratnagar	274.00	1,270	7,151	3,837	3,314	1,252	673	579
235491	Damodarpur	154.00	597	3,103	1,639	1,464	500	278	222
235492	Chak Ewaz	5.00	36	169	90	79	32	18	14
235493	Bishunpur Ghanu	53.00	152	719	377	342	118	69	49
235494	Matiara	59.00	288	1,705	915	790	276	132	144
235495	Kalyanpur	40.00	75	359	196	163	43	25	18
235496	Fatehpur Phulwaria	287.00	1,035	5,600	2,961	2,639	960	513	447
235497	Bhojpatti Urf Bhedpatti	119.00	427	2,381	1,265	1,116	445	223	222
235498	Rajepur Berai	33.00	64	341	178	163	55	31	24
235499	Tal Garha	79.00	120	732	393	339	127	64	63
235500	Madanpur	49.00	414	2,157	1,124	1,033	399	207	192
235501	Belkunda	52.00	264	1,432	774	658	221	115	106
235502	Bajjnathpur	62.00	158	751	365	386	179	94	85
235503	Birna Lakhansen	94.00	391	2,038	1,053	985	368	172	196
	Rampur Ram								
235504	Khemkaran	75.00	241	1,253	670	583	179	92	87
235505	Karanpura	60.00	205	1,031	548	483	191	98	93
235506	Lachhmipur Bakhri	100.00	305	1,683	899	784	260	137	123
	Bishunpur Udho Urf								
235507	Dumri	145.00	397	2,256	1,186	1,070	376	191	185
235508	Kutubpur	41.00	222	1,008	513	495	222	109	113
235509	Nagrawan	260.00	861	5,160	2,686	2,474	942	490	452
	Chainpur Mutaluke								
235510	Makundpur	108.00	31	201	104	97	49	21	28
235511	Bhatha Dasi	218.00	723	4,081	2,164	1,917	637	353	284
235512	Mohammad Saidpur	74.00	134	979	515	464	182	94	88
235513	Bilandpur	187.00	718	4,285	2,273	2,012	695	378	317
235514	Bakarpur	67.00	276	1,735	915	820	293	152	141
235515	Narayanpur Buzurg	275.00	822	3,995	2,119	1,876	639	355	284
235516	Suratpur Bidaya	180.00	381	2,028	1,050	978	312	166	146
235517	Raja Pakar	795.00	3,911	22,806	12,002	10,804	3,786	1,995	1,791
235518	Basarha	73.00	191	1,230	650	580	256	137	119
235519	Pachain Jagdish	55.00	150	796	421	375	152	82	70
235520	Kalyanpur Chausiwan	115.00	317	1,814	956	858	376	191	185
235521	Zahid Chak	34.00	2	6	4	2	-	-	-
235522	Makhdumpur Banbira	76.00	190	1,426	762	664	238	132	106
	Madhopur Basu Urf								
235523	Alipur	47.00	315	1,767	965	802	312	161	151
235524	Chak Dumri	24.00	61	361	196	165	64	27	37
235525	Chak Dumri Khurd	26.00	42	252	139	113	25	12	13
235526	Pokhrair Chausajh	24.00	124	779	431	348	137	78	59
235527	Pachain Mahesh	41.00	267	1,452	783	669	218	110	108
235528	Pachain Mobark	99.00	282	1,688	891	797	253	144	109
235529	Bhalui	88.00	391	2,369	1,256	1,113	372	204	168
235530	Chak Rajo	28.00	58	319	165	154	55	29	26
235531	Bikathpur	322.00	1,471	7,720	4,075	3,645	1,235	666	569
235532	Rampur Dilawar	58.00	157	657	342	315	106	58	48
235533	Bishunpur Balbhadar	213.00	724	4,049	2,111	1,938	731	400	331
235534	Rahim Alipur Urf Ehiapur	59.00	271	1,668	870	798	257	125	132
235535	Pokhraira Khas	27.00	52	267	139	128	62	37	25
	Rasulpur Wali Urf								
235536	Faridpur	109.00	415	2,148	1,119	1,029	351	181	170

PRIMARY CENSUS ABSTRACT

CENSUS ABSTRACT

Raja Pakar

Scheduled Castes population			Scheduled Tribes population			Literates			Name of Village
Persons	Males	Females	Persons	Males	Females	Persons	Males	Females	
11	12	13	14	15	16	17	18	19	2
35,136	18,479	16,657	70	33	37	88,795	53,558	35,237	Raja Pakar (Total)
35,136	18,479	16,657	70	33	37	88,795	53,558	35,237	Raja Pakar (Rural)
-	-	-	-	-	-	-	-	-	Raja Pakar (Urban)
-----Un-inhabited-----									RURAL
									Chak Dumri
954	488	466	5	1	4	1,910	1,185	725	Mirpur Patanrh
456	238	218	-	-	-	1,225	748	477	Makundpur Sisai
1,319	721	598	2	1	1	4,018	2,396	1,622	Rampur Ratnagar
1,263	657	606	-	-	-	1,809	1,043	766	Damodarpur
168	89	79	-	-	-	46	25	21	Chak Ewaz
332	172	160	-	-	-	445	253	192	Bishunpur Ghanu
237	125	112	-	-	-	1,002	629	373	Matiara
-	-	-	-	-	-	248	144	104	Kalyanpur
1,877	999	878	-	-	-	3,173	1,839	1,334	Fatehpur Phulwaria
1,004	525	479	-	-	-	1,324	797	527	Bhojpatti Urf Bhedpatti
83	42	41	-	-	-	244	133	111	Rajepur Berai
8	5	3	-	-	-	389	242	147	Tal Garha
462	250	212	-	-	-	1,095	662	433	Madanpur
464	255	209	43	23	20	858	521	337	Belkunda
418	209	209	-	-	-	302	168	134	Bajjnathpur
879	444	435	-	-	-	1,092	643	449	Birna Lakhansen
									Rampur Ram
213	115	98	-	-	-	683	424	259	Khemkaran
634	337	297	-	-	-	495	297	198	Karanpura
391	205	186	1	1	-	1,059	641	418	Lachmipur Bakhri
									Bishunpur Udho Urf
826	418	408	-	-	-	1,235	737	498	Dumri
256	132	124	-	-	-	551	300	251	Kutubpur
829	426	403	1	-	1	2,978	1,749	1,229	Nagrawan
									Chainpur Mutaluke
59	26	33	-	-	-	81	56	25	Makundpur
781	404	377	-	-	-	2,350	1,458	892	Bhatha Dasi
-	-	-	-	-	-	441	286	155	Mohammad Saidpur
1,096	589	507	3	2	1	2,276	1,322	954	Bilandpur
189	91	98	-	-	-	1,045	632	413	Bakarapur
1,316	707	609	-	-	-	2,228	1,323	905	Narayanpur Buzurg
604	319	285	-	-	-	1,344	751	593	Suratpur Bidaya
3,064	1,612	1,452	7	3	4	12,599	7,774	4,825	Raja Pakar
151	81	70	2	1	1	633	398	235	Basarha
259	136	123	-	-	-	408	256	152	Pachain Jagdish
67	34	33	-	-	-	572	379	193	Kalyanpur ChauSIwan
-	-	-	-	-	-	3	3	-	Zahid Chak
309	161	148	-	-	-	725	458	267	Makhdumpur Banbira
									Madhopur Basu Urf
439	235	204	2	-	2	1,030	644	386	Alipur
229	134	95	1	1	-	167	111	56	Chak Dumri
3	2	1	-	-	-	162	106	56	Chak Dumri Khurd
524	291	233	-	-	-	447	286	161	Pokhrai Chausajh
215	116	99	-	-	-	946	585	361	Pachain Mahesh
255	133	122	-	-	-	1,124	653	471	Pachain Mobark
724	373	351	-	-	-	1,518	909	609	Bhalui
274	141	133	-	-	-	95	55	40	Chak Rajo
1,094	576	518	-	-	-	4,761	2,806	1,955	Bikathpur
276	148	128	-	-	-	397	216	181	Rampur Dilawar
1,191	604	587	1	-	1	2,148	1,258	890	Bishunpur Balbhadar
									Rahim Alipur Urf Ehiapur
515	264	251	-	-	-	836	498	338	
246	129	117	-	-	-	71	41	30	Pokhrai Khas
									Rasulpur Wali Urf
264	142	122	-	-	-	1,284	750	534	Faridpur

**VILLAGE PRIMARY
C D Block -**

Location code number	Name of Village	Illiterates			Total workers			Main workers		
		Persons	Males	Females	Persons	Males	Females	Persons	Males	Females
1	2	20	21	22	23	24	25	26	27	28
0265	Raja Pakar (Total)	69,335	30,025	39,310	48,213	38,159	10,054	31,101	25,928	5,173
0265	Raja Pakar (Rural)	69,335	30,025	39,310	48,213	38,159	10,054	31,101	25,928	5,173
0265	Raja Pakar (Urban)	-	-	-	-	-	-	-	-	-
RURAL										
235487	Chak Dumri	-----Un-inhabited-----								
235488	Mirpur Patanrh	1,432	596	836	883	811	72	763	725	38
235489	Makundpur Sisai	1,277	570	707	966	725	241	621	419	202
235490	Rampur Ratnagar	3,133	1,441	1,692	2,146	1,866	280	1,726	1,549	177
235491	Damodarpur	1,294	596	698	914	781	133	889	764	125
235492	Chak Ewaz	123	65	58	50	42	8	46	39	7
235493	Bishunpur Ghanu	274	124	150	267	216	51	261	216	45
235494	Matiara	703	286	417	429	409	20	416	397	19
235495	Kalyanpur	111	52	59	84	79	5	83	78	5
235496	Fatehpur Phulwaria	2,427	1,122	1,305	1,565	1,386	179	1,211	1,111	100
235497	Bhojpatti Urf Bhedpatti	1,057	468	589	618	577	41	476	442	34
235498	Rajepur Berai	97	45	52	79	74	5	77	72	5
235499	Tal Garha	343	151	192	169	163	6	159	153	6
235500	Madanpur	1,062	462	600	534	518	16	209	204	5
235501	Belkunda	574	253	321	404	371	33	371	343	28
235502	Bajjnathpur	449	197	252	256	149	107	12	5	7
235503	Birna Lakhansen Rampur Ram	946	410	536	595	514	81	313	295	18
235504	Khemkaran	570	246	324	601	378	223	293	258	35
235505	Karanpura	536	251	285	281	263	18	272	255	17
235506	Lachhmipur Bakhri Bishunpur Udho Urf	624	258	366	475	422	53	395	361	34
235507	Dumri	1,021	449	572	787	633	154	423	382	41
235508	Kutubpur	457	213	244	318	233	85	316	232	84
235509	Nagrawan Chainpur Mutaluke	2,182	937	1,245	1,147	1,025	122	771	723	48
235510	Makundpur	120	48	72	63	54	9	25	23	2
235511	Bhatha Dasi	1,731	706	1,025	1,242	939	303	828	781	47
235512	Mohammad Saidpur	538	229	309	229	221	8	203	197	6
235513	Bilandpur	2,009	951	1,058	1,310	1,064	246	1,040	873	167
235514	Bakarpur	690	283	407	541	391	150	409	283	126
235515	Narayanpur Buzurg	1,767	796	971	1,206	967	239	518	364	154
235516	Suratpur Bidaya	684	299	385	575	488	87	384	323	61
235517	Raja Pakar	10,207	4,228	5,979	7,640	5,667	1,973	4,890	3,755	1,135
235518	Basarha	597	252	345	297	279	18	64	55	9
235519	Pachain Jagdish	388	165	223	206	201	5	136	133	3
235520	Kalyanpur Chausiwan	1,242	577	665	346	331	15	89	82	7
235521	Zahid Chak	3	1	2	3	3	-	-	-	-
235522	Makhdumpur Banbira Madhopur Basu Urf	701	304	397	393	352	41	40	39	1
235523	Alipur	737	321	416	458	425	33	256	242	14
235524	Chak Dumri	194	85	109	101	96	5	46	43	3
235525	Chak Dumri Khurd	90	33	57	75	72	3	61	58	3
235526	Pokhrair Chausajh	332	145	187	185	172	13	10	4	6
235527	Pachain Mahesh	506	198	308	634	423	211	226	198	28
235528	Pachain Mobark	564	238	326	712	463	249	342	235	107
235529	Bhalui	851	347	504	642	570	72	209	182	27
235530	Chak Rajo	224	110	114	79	74	5	46	44	2
235531	Bikathpur	2,959	1,269	1,690	2,518	1,879	639	2,290	1,722	568
235532	Rampur Dilawar	260	126	134	179	153	26	19	14	5
235533	Bishunpur Balbhadar	1,901	853	1,048	1,737	989	748	686	412	274
235534	Rahim Alipur Urf Ehiapur	832	372	460	613	398	215	303	277	26
235535	Pokhraira Khas Rasulpur Wali Urf	196	98	98	67	62	5	22	21	1
235536	Faridpur	864	369	495	531	510	21	526	509	17

PRIMARY CENSUS ABSTRACT

CENSUS ABSTRACT

Raja Pakar

Industrial category of main workers													Name of Village
Cultivators			Agricultural labourers			Household industry workers			Other workers				
Persons	Males	Females	Persons	Males	Females	Persons	Males	Females	Persons	Males	Females		
29	30	31	32	33	34	35	36	37	38	39	40	2	
8,234	7,495	739	14,573	11,739	2,834	912	572	340	7,382	6,122	1,260	Raja Pakar (Total)	
8,234	7,495	739	14,573	11,739	2,834	912	572	340	7,382	6,122	1,260	Raja Pakar (Rural)	
-	-	-	-	-	-	-	-	-	-	-	-	Raja Pakar (Urban)	
-----Un-inhabited-----												RURAL	
208	200	8	422	397	25	4	3	1	129	125	4	Chak Dumri	
52	38	14	399	270	129	14	12	2	156	99	57	Mirpur Patanrh	
180	171	9	1,121	997	124	15	11	4	410	370	40	Makundpur Sisai	
218	213	5	523	452	71	8	8	-	140	91	49	Rampur Ratnagar	
2	2	-	43	36	7	-	-	-	1	1	-	Damodarpur	
113	110	3	98	94	4	-	-	-	50	12	38	Chak Ewaz	
133	131	2	236	224	12	4	4	-	43	38	5	Bishunpur Ghanu	
39	36	3	23	23	-	1	1	-	20	18	2	Matiara	
330	318	12	409	391	18	95	55	40	377	347	30	Kalyanpur	
13	13	-	373	354	19	1	1	-	89	74	15	Fatehpur Phulwaria	
15	15	-	15	15	-	-	-	-	47	42	5	Bhojpatti Urf Bhedpatti	
60	60	-	77	72	5	-	-	-	22	21	1	Rajepur Berai	
130	129	1	41	40	1	1	1	-	37	34	3	Tal Garha	
88	84	4	154	151	3	5	5	-	124	103	21	Madanpur	
-	-	-	-	-	-	1	-	1	11	5	6	Belkunda	
70	68	2	111	104	7	10	9	1	122	114	8	Baijnathpur	
137	130	7	57	45	12	5	4	1	94	79	15	Birna Lakhansen	
26	25	1	125	116	9	2	2	-	119	112	7	Rampur Ram	
88	87	1	227	196	31	2	2	-	78	76	2	Khemkaran	
76	71	5	135	121	14	50	42	8	162	148	14	Karanpura	
29	21	8	182	112	70	-	-	-	105	99	6	Lachmipur Bakhri	
219	214	5	257	241	16	25	22	3	270	246	24	Bishunpur Udho Urf	
13	13	-	1	1	-	2	2	-	9	7	2	Dumri	
402	376	26	342	333	9	10	10	-	74	62	12	Kutubpur	
179	174	5	22	21	1	2	2	-	-	-	-	Nagrawan	
463	428	35	439	319	120	9	9	-	129	117	12	Chainpur Mutaluke	
190	150	40	187	104	83	2	2	-	30	27	3	Makundpur	
85	80	5	346	218	128	16	11	5	71	55	16	Bhatha Dasi	
62	60	2	177	166	11	12	10	2	133	87	46	Mohammad Saidpur	
1,513	1,344	169	2,702	1,855	847	115	77	38	560	479	81	Bilandpur	
1	1	-	20	19	1	4	4	-	39	31	8	Bakarpur	
15	15	-	62	61	1	1	1	-	58	56	2	Narayanpur Buzurg	
51	51	-	18	13	5	3	3	-	17	15	2	Suratpur Bidaya	
-	-	-	-	-	-	-	-	-	-	-	-	Raja Pakar	
11	10	1	15	15	-	-	-	-	14	14	-	Basarha	
79	78	1	102	96	6	9	9	-	66	59	7	Pachain Jagdish	
2	2	-	37	36	1	-	-	-	7	5	2	Kalyanpur Chausiwan	
2	2	-	54	51	3	-	-	-	5	5	-	Zahid Chak	
1	-	1	4	1	3	-	-	-	5	3	2	Makhdumpur Banbira	
125	111	14	34	32	2	6	3	3	61	52	9	Madhopur Basu Urf	
138	74	64	46	21	25	6	6	-	152	134	18	Alipur	
42	36	6	8	6	2	-	-	-	159	140	19	Chak Dumri	
3	2	1	4	4	-	2	1	1	37	37	-	Chak Dumri Khurd	
682	611	71	1,344	931	413	125	71	54	139	109	30	Pokhrair Chausajh	
10	7	3	3	3	-	-	-	-	6	4	2	Pachain Mahesh	
100	94	6	316	188	128	91	2	89	179	128	51	Pachain Mobark	
59	58	1	5	4	1	5	4	1	234	211	23	Bhalui	
3	3	-	1	1	-	1	-	1	17	17	-	Chak Rajo	
182	174	8	7	4	3	1	1	-	336	330	6	Bikathpur	
												Rampur Dilawar	
												Bishunpur Balbhadar	
												Rahim Alipur Urf Ehiapur	
												Pokhraira Khas	
												Rasulpur Wali Urf	
												Faridpur	

**VILLAGE PRIMARY
C D Block -**

Location code number	Name of Village	Industrial category								
		Marginal workers			Cultivators			Agricultural labourers		
		Persons	Males	Females	Persons	Males	Females	Persons	Males	Females
1	2	41	42	43	44	45	46	47	48	49
0265	Raja Pakar (Total)	17,112	12,231	4,881	2,542	1,791	751	11,026	7,902	3,124
0265	Raja Pakar (Rural)	17,112	12,231	4,881	2,542	1,791	751	11,026	7,902	3,124
0265	Raja Pakar (Urban)	-	-	-	-	-	-	-	-	-
	RURAL									
235487	Chak Dumri	-----Un-inhabited-----								
235488	Mirpur Patanrh	120	86	34	17	14	3	75	62	13
235489	Makundpur Sisai	345	306	39	79	75	4	211	198	13
235490	Rampur Ratnagar	420	317	103	10	7	3	300	240	60
235491	Damodarpur	25	17	8	2	-	2	7	7	-
235492	Chak Ewaz	4	3	1	-	-	-	-	-	-
235493	Bishunpur Ghanu	6	-	6	-	-	-	-	-	-
235494	Matiara	13	12	1	3	3	-	4	4	-
235495	Kalyanpur	1	1	-	1	1	-	-	-	-
235496	Fatehpur Phulwaria	354	275	79	24	22	2	231	190	41
235497	Bhojpatti Urf Bhedpatti	142	135	7	1	1	-	22	17	5
235498	Rajepur Berai	2	2	-	1	1	-	-	-	-
235499	Tal Garha	10	10	-	-	-	-	-	-	-
235500	Madanpur	325	314	11	85	80	5	229	224	5
235501	Belkunda	33	28	5	-	-	-	24	19	5
235502	Bajjnathpur	244	144	100	-	-	-	162	87	75
235503	Birna Lakhansen	282	219	63	5	4	1	241	181	60
	Rampur Ram									
235504	Khemkaran	308	120	188	167	33	134	64	43	21
235505	Karanpura	9	8	1	-	-	-	-	-	-
235506	Lachhmipur Bakhri	80	61	19	12	10	2	64	47	17
	Bishunpur Udho Urf									
235507	Dumri	364	251	113	11	7	4	280	204	76
235508	Kutubpur	2	1	1	-	-	-	2	1	1
235509	Nagrawan	376	302	74	15	7	8	287	231	56
	Chainpur Mutaluke									
235510	Makundpur	38	31	7	-	-	-	38	31	7
235511	Bhatha Dasi	414	158	256	92	14	78	275	106	169
235512	Mohammad Saidpur	26	24	2	5	5	-	18	16	2
235513	Bilandpur	270	191	79	39	27	12	147	103	44
235514	Bakarpur	132	108	24	92	81	11	27	22	5
235515	Narayanpur Buzurg	688	603	85	22	21	1	449	433	16
235516	Suratpur Bidaya	191	165	26	40	32	8	120	112	8
235517	Raja Pakar	2,750	1,912	838	127	81	46	2,143	1,441	702
235518	Basarha	233	224	9	62	60	2	102	101	1
235519	Pachain Jagdish	70	68	2	28	27	1	37	37	-
235520	Kalyanpur Chausiwan	257	249	8	42	40	2	34	33	1
235521	Zahid Chak	3	3	-	-	-	-	-	-	-
235522	Makhdumpur Banbira	353	313	40	18	13	5	306	277	29
	Madhopur Basu Urf									
235523	Alipur	202	183	19	6	6	-	161	147	14
235524	Chak Dumri	55	53	2	1	1	-	54	52	2
235525	Chak Dumri Khurd	14	14	-	2	2	-	12	12	-
235526	Pokhrair Chausajh	175	168	7	51	51	-	121	114	7
235527	Pachain Mahesh	408	225	183	179	76	103	188	121	67
235528	Pachain Mobark	370	228	142	202	117	85	128	81	47
235529	Bhalui	433	388	45	50	43	7	233	217	16
235530	Chak Rajo	33	30	3	2	1	1	18	17	1
235531	Bikathpur	228	157	71	38	29	9	85	41	44
235532	Rampur Dilawar	160	139	21	13	13	-	133	115	18
235533	Bishunpur Balbhadar	1,051	577	474	76	36	40	808	426	382
235534	Rahim Alipur Urf Ehiapur	310	121	189	4	3	1	5	4	1
235535	Pokhrai Khas	45	41	4	-	-	-	7	6	1
	Rasulpur Wali Urf									
235536	Faridpur	5	1	4	3	-	3	1	-	1

PRIMARY CENSUS ABSTRACT

CENSUS ABSTRACT

Raja Pakar

of marginal workers

Household industry workers			Other workers			Non-workers			Name of Village	Location code number
Persons	Males	Females	Persons	Males	Females	Persons	Males	Females		
50	51	52	53	54	55	56	57	58	2	1
616	452	164	2,928	2,086	842	109,917	45,424	64,493	Raja Pakar (Total)	0265
616	452	164	2,928	2,086	842	109,917	45,424	64,493	Raja Pakar (Rural)	0265
-	-	-	-	-	-	-	-	-	Raja Pakar (Urban)	0265
RURAL										
-----Un-inhabited-----										
									Chak Dumri	235487
1	1	-	27	9	18	2,459	970	1,489	Mirpur Patanrh	235488
11	8	3	44	25	19	1,536	593	943	Makundpur Sisai	235489
30	17	13	80	53	27	5,005	1,971	3,034	Rampur Ratnagar	235490
3	3	-	13	7	6	2,189	858	1,331	Damodarpur	235491
4	3	1	-	-	-	119	48	71	Chak Ewaz	235492
-	-	-	6	-	6	452	161	291	Bishunpur Ghanu	235493
-	-	-	6	5	1	1,276	506	770	Matiara	235494
-	-	-	-	-	-	275	117	158	Kalyanpur	235495
34	13	21	65	50	15	4,035	1,575	2,460	Fatehpur Phulwaria	235496
4	3	1	115	114	1	1,763	688	1,075	Bhojpatti Urf Bhedpatti	235497
-	-	-	1	1	-	262	104	158	Rajepur Berai	235498
-	-	-	10	10	-	563	230	333	Tal Garha	235499
2	2	-	9	8	1	1,623	606	1,017	Madanpur	235500
-	-	-	9	9	-	1,028	403	625	Belkunda	235501
2	1	1	80	56	24	495	216	279	Baijnathpur	235502
3	3	-	33	31	2	1,443	539	904	Birna Lakhansen	235503
									Rampur Ram	
11	2	9	66	42	24	652	292	360	Khemkaran	235504
-	-	-	9	8	1	750	285	465	Karanpura	235505
-	-	-	4	4	-	1,208	477	731	Lachhmipur Bakhri	235506
									Bishunpur Udho Urf	
5	2	3	68	38	30	1,469	553	916	Dumri	235507
-	-	-	-	-	-	690	280	410	Kutubpur	235508
15	15	-	59	49	10	4,013	1,661	2,352	Nagrawan	235509
									Chainpur Mutaluke	
-	-	-	-	-	-	138	50	88	Makundpur	235510
7	7	-	40	31	9	2,839	1,225	1,614	Bhatha Dasi	235511
2	2	-	1	1	-	750	294	456	Mohammad Saidpur	235512
1	1	-	83	60	23	2,975	1,209	1,766	Bilandpur	235513
4	1	3	9	4	5	1,194	524	670	Bakarpur	235514
30	21	9	187	128	59	2,789	1,152	1,637	Narayanpur Buzurg	235515
4	4	-	27	17	10	1,453	562	891	Suratpur Bidaya	235516
83	65	18	397	325	72	15,166	6,335	8,831	Raja Pakar	235517
5	5	-	64	58	6	933	371	562	Basarha	235518
1	1	-	4	3	1	590	220	370	Pachain Jagdish	235519
51	48	3	130	128	2	1,468	625	843	Kalyanpur Chausiwan	235520
-	-	-	3	3	-	3	1	2	Zahid Chak	235521
12	8	4	17	15	2	1,033	410	623	Makhdumpur Banbira	235522
									Madhopur Basu Urf	
17	16	1	18	14	4	1,309	540	769	Alipur	235523
-	-	-	-	-	-	260	100	160	Chak Dumri	235524
-	-	-	-	-	-	177	67	110	Chak Dumri Khurd	235525
-	-	-	3	3	-	594	259	335	Pokhrair Chausajh	235526
9	5	4	32	23	9	818	360	458	Pachain Mahesh	235527
23	18	5	17	12	5	976	428	548	Pachain Mobark	235528
5	1	4	145	127	18	1,727	686	1,041	Bhalui	235529
-	-	-	13	12	1	240	91	149	Chak Rajo	235530
57	51	6	48	36	12	5,202	2,196	3,006	Bikathpur	235531
6	5	1	8	6	2	478	189	289	Rampur Dilawar	235532
35	18	17	132	97	35	2,312	1,122	1,190	Bishunpur Balbhadar	235533
									Rahim Alipur Urf Ehiapur	
7	6	1	294	108	186	1,055	472	583		235534
-	-	-	38	35	3	200	77	123	Pokhraira Khas	235535
									Rasulpur Wali Urf	
-	-	-	1	1	-	1,617	609	1,008	Faridpur	235536

VILLAGE PRIMARY
C D Block -

Location code number	Name of Village	Area of Village in hectares	Number of households	Total population (including institutional and houseless population)			Population in the age-group 0-6		
				Persons	Males	Females	Persons	Males	Females
1	2	3	4	5	6	7	8	9	10
235537	Chak Kalyanpur	2.00							
235538	Bakhri Barahi	199.00	655	3,937	2,026	1,911	692	370	322
235539	Bakhri Mohanpur Urf Majhaul	56.00							
235540	Chak Bakhri Barai Urf Chak D.	17.00							
235541	Jafarpatti	258.00	959	5,557	2,953	2,604	970	505	465
235542	Hasanpur Bakhri	36.00	114	605	327	278	114	60	54
235543	Rasulpur Bakhri	23.00	157	753	400	353	117	60	57
235544	Bakhri Subain	50.00	391	2,299	1,200	1,099	397	208	189
235545	Bariarpur Buzurg	232.00	887	4,070	2,132	1,938	660	336	324
235546	Harpur Makund	54.00	401	2,087	1,091	996	328	164	164
235547	Bishunpur Sad Urf Bakarpur	199.00	1,269	6,548	3,537	3,011	1,216	655	561
235548	Saikhpur	62.00	217	1,231	666	565	200	105	95
235549	Gobindpur Jhakhra	48.00	341	1,753	937	816	277	140	137
235550	Bishunpur Sad Urf Dabarkothi	41.00	260	1,589	805	784	284	153	131
235551	Gangajal	49.00	348	2,081	1,129	952	342	186	156
235552	Bishunpur Bishunath Urf Telia	81.00	180	897	479	418	111	62	49
235553	Sarmastpur	36.00	161	889	482	407	168	91	77
235554	Harpur Hardas	104.00	310	1,808	949	859	306	161	145
235555	Rampur Barhamdas Mataluke Bis.	58.00	124	687	370	317	89	50	39
235556	Majhepur Alipur	102.00	321	1,619	860	759	241	135	106
235557	Rajepur Berai Sukhdal	12.00	5	35	17	18	1	-	1
235558	Berai	129.00	319	1,934	1,038	896	278	139	139

PRIMARY CENSUS ABSTRACT

CENSUS ABSTRACT
Raja Pakar

Scheduled Castes population			Scheduled Tribes population			Literates			Name of Village
Persons	Males	Females	Persons	Males	Females	Persons	Males	Females	
11	12	13	14	15	16	17	18	19	2
			-----Un-inhabited-----						Chak Kalyanpur
606	302	304	2	-	2	2,282	1,402	880	Bakhri Barahi
			-----Un-inhabited-----						Bakhri Mohanpur Urf
			-----Un-inhabited-----						Majhau
			-----Un-inhabited-----						Chak Bakhri Barai Urf
			-----Un-inhabited-----						Chak D.
883	461	422	-	-	-	3,162	1,880	1,282	Jafarpatti
249	137	112	-	-	-	304	192	112	Hasanpur Bakhri
219	118	101	-	-	-	446	269	177	Rasulpur Bakhri
562	285	277	-	-	-	1,328	797	531	Bakhri Subain
1,128	593	535	-	-	-	2,382	1,415	967	Bariarpur Buzurg
696	382	314	-	-	-	1,136	647	489	Harpur Makund
			-----Un-inhabited-----						Bishunpur Sad Urf
1,746	941	805	-	-	-	3,295	2,075	1,220	Bakarpur
230	123	107	-	-	-	651	419	232	Saikhpur
121	66	55	-	-	-	1,046	653	393	Gobindpur Jhakhra
			-----Un-inhabited-----						Bishunpur Sad Urf
213	113	100	-	-	-	843	509	334	Dabarkothi
36	17	19	-	-	-	1,232	791	441	Gangajal
			-----Un-inhabited-----						Bishunpur Bishunath Urf
-	-	-	-	-	-	634	387	247	Telia
50	28	22	-	-	-	460	302	158	Sarmastpur
248	122	126	-	-	-	1,119	632	487	Harpur Hardas
			-----Un-inhabited-----						Rampur Barhamdas
14	8	6	-	-	-	412	252	160	Mataluke Bis.
593	312	281	-	-	-	942	584	358	Majhepur Alipur
-	-	-	-	-	-	27	14	13	Rajepur Berai Sukhdal
325	171	154	-	-	-	1,222	748	474	Berai

VILLAGE PRIMARY
C D Block -

Location code number	Name of Village	Illiterates			Total workers			Main workers		
		Persons	Males	Females	Persons	Males	Females	Persons	Males	Females
1	2	20	21	22	23	24	25	26	27	28
235537	Chak Kalyanpur				-----Un-inhabited-----					
235538	Bakhri Barahi	1,655	624	1,031	1,081	849	232	707	653	54
235539	Bakhri Mohanpur Urf Majhaul				-----Un-inhabited-----					
235540	Chak Bakhri Barai Urf Chak D.				-----Un-inhabited-----					
235541	Jafarpatti	2,395	1,073	1,322	1,833	1,279	554	1,738	1,219	519
235542	Hasanpur Bakhri	301	135	166	207	162	45	105	102	3
235543	Rasulpur Bakhri	307	131	176	47	34	13	24	22	2
235544	Bakhri Subain	971	403	568	700	538	162	519	433	86
235545	Bariarpur Buzurg	1,688	717	971	1,326	1,001	325	1,105	833	272
235546	Harpur Makund Bishunpur Sad Urf	951	444	507	638	505	133	593	468	125
235547	Bakarpur	3,253	1,462	1,791	2,212	1,541	671	484	452	32
235548	Saikhpur	580	247	333	493	290	203	71	36	35
235549	Gobindpur Jhakhra Bishunpur Sad Urf	707	284	423	446	400	46	262	240	22
235550	Dabarkothi	746	296	450	377	359	18	113	107	6
235551	Gangajal Bishunpur Bishunath Urf	849	338	511	527	493	34	91	80	11
235552	Telia	263	92	171	297	218	79	101	92	9
235553	Sarmastpur	429	180	249	237	221	16	136	132	4
235554	Harpur Hardas Rampur Barhamdas	689	317	372	433	377	56	406	357	49
235555	Mataluke Bis.	275	118	157	315	168	147	116	86	30
235556	Majhepur Alipur	677	276	401	409	378	31	330	310	20
235557	Rajepur Berai Sukhdal	8	3	5	8	8	-	8	8	-
235558	Berai	712	290	422	477	460	17	421	406	15

PRIMARY CENSUS ABSTRACT

CENSUS ABSTRACT
Raja Pakar

Industrial category of main workers													Name of Village
Cultivators			Agricultural labourers			Household industry workers			Other workers				
Persons	Males	Females	Persons	Males	Females	Persons	Males	Females	Persons	Males	Females		
29	30	31	32	33	34	35	36	37	38	39	40		
-----Un-inhabited-----												Chak Kalyanpur	
107	101	6	473	446	27	13	10	3	114	96	18	Bakhri Barahi	
-----Un-inhabited-----												Bakhri Mohanpur Urf Majhaul	
-----Un-inhabited-----												Chak Bakhri Barai Urf Chak D.	
348	267	81	317	294	23	99	52	47	974	606	368	Jafarpatti	
20	20	-	77	74	3	1	1	-	7	7	-	Hasanpur Bakhri	
4	2	2	18	18	-	2	2	-	-	-	-	Rasulpur Bakhri	
89	82	7	223	205	18	31	16	15	176	130	46	Bakhri Subain	
116	100	16	742	528	214	55	44	11	192	161	31	Bariarpur Buzurg	
55	52	3	314	212	102	3	2	1	221	202	19	Harpur Makund	
-----Un-inhabited-----												Bishunpur Sad Urf	
130	128	2	255	236	19	10	9	1	89	79	10	Bakarpur	
8	2	6	22	9	13	3	1	2	38	24	14	Saikhpur	
59	54	5	159	151	8	13	10	3	31	25	6	Gobindpur Jhakhra	
-----Un-inhabited-----												Bishunpur Sad Urf	
72	69	3	-	-	-	3	3	-	38	35	3	Dabarkothi	
33	30	3	4	3	1	3	3	-	51	44	7	Gangajal	
-----Un-inhabited-----												Bishunpur Bishunath Urf	
20	17	3	9	9	-	-	-	-	72	66	6	Telia	
17	16	1	81	81	-	4	4	-	34	31	3	Sarmastpur	
112	88	24	196	182	14	5	5	-	93	82	11	Harpur Hardas	
-----Un-inhabited-----												Rampur Barhamdas	
87	70	17	21	12	9	1	-	1	7	4	3	Mataluke Bis.	
181	174	7	109	100	9	1	-	1	39	36	3	Majhepur Alipur	
1	1	-	6	6	-	-	-	-	1	1	-	Rajepur Berai Sukhdal	
136	132	4	223	219	4	-	-	-	62	55	7	Berai	

**VILLAGE PRIMARY
C D Block -**

Location code number	Name of Village	Industrial category									
		Marginal workers			Cultivators			Agricultural labourers			
		Persons	Males	Females	Persons	Males	Females	Persons	Males	Females	
1	2	41	42	43	44	45	46	47	48	49	
235537	Chak Kalyanpur				-----Un-inhabited-----						
235538	Bakhri Barahi	374	196	178	99	48	51	242	121	121	
235539	Bakhri Mohanpur Urf Majhaul				-----Un-inhabited-----						
235540	Chak Bakhri Barai Urf Chak D.				-----Un-inhabited-----						
235541	Jafarpatti	95	60	35	7	1	6	18	15	3	
235542	Hasanpur Bakhri	102	60	42	9	8	1	79	46	33	
235543	Rasulpur Bakhri	23	12	11	3	1	2	13	5	8	
235544	Bakhri Subain	181	105	76	19	14	5	27	19	8	
235545	Bariarpur Buzurg	221	168	53	19	14	5	128	111	17	
235546	Harpur Makund Bishunpur Sad Urf	45	37	8	4	3	1	4	4	-	
235547	Bakarpur	1,728	1,089	639	39	32	7	1,568	956	612	
235548	Saikhpur	422	254	168	61	44	17	330	198	132	
235549	Gobindpur Jhakhra Bishunpur Sad Urf	184	160	24	40	36	4	135	118	17	
235550	Dabarkothi	264	252	12	172	165	7	88	85	3	
235551	Gangajal Bishunpur Bishunath Urf	436	413	23	213	209	4	213	196	17	
235552	Telia	196	126	70	130	89	41	13	13	-	
235553	Sarmastpur	101	89	12	49	40	9	44	43	1	
235554	Harpur Hardas Rampur Barhamdas	27	20	7	9	7	2	8	5	3	
235555	Mataluke Bis.	199	82	117	2	-	2	191	81	110	
235556	Majhepur Alipur	79	68	11	18	14	4	53	49	4	
235557	Rajepur Berai Sukhdal	-	-	-	-	-	-	-	-	-	
235558	Berai	56	54	2	22	22	-	19	17	2	

PRIMARY CENSUS ABSTRACT

CENSUS ABSTRACT

Raja Pakar

of marginal workers

Household industry workers			Other workers			Non-workers			Name of Village	Location code number
Persons	Males	Females	Persons	Males	Females	Persons	Males	Females		
50	51	52	53	54	55	56	57	58	2	1
			-----Un-inhabited-----						Chak Kalyanpur	235537
20	16	4	13	11	2	2,856	1,177	1,679	Bakhri Barahi	235538
			-----Un-inhabited-----						Bakhri Mohanpur Urf	
									Majhau	235539
			-----Un-inhabited-----						Chak Bakhri Barai Urf	
									Chak D.	235540
11	6	5	59	38	21	3,724	1,674	2,050	Jafarpatti	235541
2	2	-	12	4	8	398	165	233	Hasanpur Bakhri	235542
2	2	-	5	4	1	706	366	340	Rasulpur Bakhri	235543
12	5	7	123	67	56	1,599	662	937	Bakhri Subain	235544
25	15	10	49	28	21	2,744	1,131	1,613	Bariarpur Buzurg	235545
-	-	-	37	30	7	1,449	586	863	Harpur Makund	235546
									Bishunpur Sad Urf	
46	43	3	75	58	17	4,336	1,996	2,340	Bakarpur	235547
4	2	2	27	10	17	738	376	362	Saikhpur	235548
-	-	-	9	6	3	1,307	537	770	Gobindpur Jhakhra	235549
									Bishunpur Sad Urf	
1	1	-	3	1	2	1,212	446	766	Dabarkothi	235550
3	1	2	7	7	-	1,554	636	918	Gangajal	235551
									Bishunpur Bishunath Urf	
-	-	-	53	24	29	600	261	339	Telia	235552
4	3	1	4	3	1	652	261	391	Sarmastpur	235553
-	-	-	10	8	2	1,375	572	803	Harpur Hardas	235554
									Rampur Barhamdas	
-	-	-	6	1	5	372	202	170	Mataluke Bis.	235555
2	-	2	6	5	1	1,210	482	728	Majhepur Alipur	235556
-	-	-	-	-	-	27	9	18	Rajepur Berai Sukhdal	235557
-	-	-	15	15	-	1,457	578	879	Berai	235558

VILLAGE PRIMARY
C D Block -

Location code number	Name of Village	Area of Village in hectares	Number of households	Total population (including institutional and houseless population)			Population in the age-group 0-6		
				Persons	Males	Females	Persons	Males	Females
1	2	3	4	5	6	7	8	9	10
0266	Hajipur (Total)	13,727.40	50,867	296,288	157,378	138,910	48,890	25,914	22,976
0266	Hajipur (Rural)	13,727.40	50,867	296,288	157,378	138,910	48,890	25,914	22,976
0266	Hajipur (Urban)	0.00	-	-	-	-	-	-	-
RURAL									
235559	Harauli Khurd	9.00					-----Un-inhabited-----		
235560	Fatehpur Gaura	70.00					-----Un-inhabited-----		
	Harauli Fatehpur						-----Un-inhabited-----		
235561	Ehtamali	220.00					-----Un-inhabited-----		
235562	Harauli Fatehpur	60.00	304	1,876	984	892	333	166	167
235563	Shaikhra Urf Shalkhwa	8.00	47	377	190	187	74	38	36
235564	Chak Shama	26.00					-----Un-inhabited-----		
235565	Arazi Shahbazpur	42.00	299	1,803	953	850	304	147	157
	Chak Bhojmanjari								
235566	Shabuddin	7.00	14	111	60	51	18	7	11
235567	Chak Shama	29.00	358	2,420	1,297	1,123	375	197	178
	Chak Shama Urf Kazi								
235568	Chak	20.00	22	117	57	60	21	8	13
235569	Daulatpur Chandi	341.00	754	4,377	2,233	2,144	713	337	376
	Chak Mato Urf Chak						-----Un-inhabited-----		
235570	Badiuzzama	6.00					-----Un-inhabited-----		
235571	Chak Halim	14.00	29	127	65	62	24	14	10
235572	Chak Tula	35.00	67	454	248	206	78	47	31
235573	Chak Nur	14.00					-----Un-inhabited-----		
235574	Anrra	483.00	1,085	6,285	3,269	3,016	1,007	553	454
235575	Bishunpur Patwa	132.00	81	413	210	203	81	37	44
235576	Phulhara Ishak	132.00	165	874	442	432	152	78	74
	Chak Dindayal Chak						-----Un-inhabited-----		
235577	Rafik	17.00					-----Un-inhabited-----		
235578	Chak Maruf	4.00	1	1	1	-	-	-	-
235579	Chak Ahmad	13.00					-----Un-inhabited-----		
235580	Salemabad	26.00	90	493	266	227	78	44	34
	Shahzadpur Jitwar Chak						-----Un-inhabited-----		
235581	Manua	3.00					-----Un-inhabited-----		
235582	Manua	142.00	576	3,677	1,955	1,722	611	336	275
235583	Manua Alah Baksh	3.00	8	31	17	14	9	6	3
235584	Manua Khalak Dad	2.00	59	360	191	169	77	39	38
235585	Shahzadpur Jitwar	60.00	102	627	333	294	109	57	52
235586	Manua	5.00					-----Un-inhabited-----		
235587	Murgia Chak	18.00	34	181	92	89	25	13	12
235588	Shahbazpur Patwa	35.00	167	1,115	583	532	195	108	87
235589	Ismailpur	289.00	1,455	8,569	4,559	4,010	1,448	803	645
235590	Jazira Ismailpur	242.00					-----Un-inhabited-----		
235591	Rampur Dumri	63.00					-----Un-inhabited-----		
235592	Bakarpur	30.00	10	66	34	32	5	3	2
235593	Bakarpur	18.00	15	100	56	44	12	6	6
235594	Minapur Rae	29.00	57	359	192	167	46	25	21
235595	Rampur Dumri	2.00					-----Un-inhabited-----		
235596	Chak Khudan	2.00					-----Un-inhabited-----		
235597	Rampur Dumri	3.00	13	76	38	38	8	4	4
235598	Kutubpur Dumri	30.00	265	1,582	850	732	258	144	114
235599	Rae Dih	5.00	39	258	138	120	40	22	18
235600	Shiurampur	41.00	161	914	499	415	133	70	63
235601	Chak Hafiz Amanullah	8.00	27	157	89	68	24	14	10
	Chak Mahmudpur Ali Urf								
235602	Hargobi	4.00	25	160	81	79	15	7	8
235603	Minapur Rae	10.00	23	136	69	67	12	5	7
235604	Chak Said Kari	10.00	50	314	168	146	29	19	10
235605	Chak Ataullah	17.00	112	668	349	319	90	52	38
235606	Asdharpur	81.00	490	2,804	1,493	1,311	434	239	195

PRIMARY CENSUS ABSTRACT

CENSUS ABSTRACT

Hajipur

Scheduled Castes population			Scheduled Tribes population			Literates			Name of Village
Persons	Males	Females	Persons	Males	Females	Persons	Males	Females	
11	12	13	14	15	16	17	18	19	2
68,811	36,291	32,520	162	90	72	173,037	103,701	69,336	Hajipur (Total)
68,811	36,291	32,520	162	90	72	173,037	103,701	69,336	Hajipur (Rural)
-	-	-	-	-	-	-	-	-	Hajipur (Urban)
RURAL									
-----Un-inhabited-----									Harauli Khurd
-----Un-inhabited-----									Fatehpur Gaura
-----Un-inhabited-----									Harauli Fatehpur
437	233	204	-	-	-	1,129	667	462	Ehtamali
-	-	-	-	-	-	155	91	64	Harauli Fatehpur
-----Un-inhabited-----									Shaikhra Urf Shaikhwa
388	209	179	-	-	-	948	576	372	Chak Shama
-	-	-	-	-	-	54	35	19	Arazi Shahbazpur
421	220	201	-	-	-	1,256	795	461	Chak Bhojmanjari
-	-	-	-	-	-	54	35	19	Shabuddin
421	220	201	-	-	-	1,256	795	461	Chak Shama
-	-	-	-	-	-	61	32	29	Chak Shama Urf Kazi
1,118	589	529	-	-	-	2,460	1,457	1,003	Chak
-----Un-inhabited-----									Daulatpur Chandi
-----Un-inhabited-----									Chak Mato Urf Chak
55	33	22	-	-	-	27	17	10	Badiuzzama
-	-	-	-	-	-	265	170	95	Chak Halim
-----Un-inhabited-----									Chak Tula
-----Un-inhabited-----									Chak Nur
931	493	438	1	1	-	3,782	2,231	1,551	Anrra
256	127	129	2	1	1	236	141	95	Bishunpur Patwa
587	299	288	-	-	-	511	271	240	Phulhara Ishak
-----Un-inhabited-----									Chak Dindayal Chak
-	-	-	-	-	-	1	1	-	Rafik
-----Un-inhabited-----									Chak Maruf
-----Un-inhabited-----									Chak Ahmad
-	-	-	-	-	-	334	197	137	Salemabad
-----Un-inhabited-----									Shahzadpur Jitwar Chak
471	252	219	-	-	-	1,982	1,201	781	Manua
-	-	-	-	-	-	21	11	10	Manua Alah Baksh
322	171	151	1	-	1	103	63	40	Manua Khalak Dad
36	18	18	-	-	-	459	260	199	Shahzadpur Jitwar
-----Un-inhabited-----									Manua
5	2	3	-	-	-	124	73	51	Murgia Chak
220	115	105	-	-	-	472	299	173	Shahbazpur Patwa
1,456	763	693	2	1	1	5,080	2,962	2,118	Ismailpur
-----Un-inhabited-----									Jazira Ismailpur
-----Un-inhabited-----									Rampur Dumri
-	-	-	-	-	-	51	29	22	Bakarpur
-	-	-	-	-	-	72	47	25	Bakarpur
-	-	-	-	-	-	210	119	91	Minapur Rae
-----Un-inhabited-----									Rampur Dumri
-----Un-inhabited-----									Chak Khudan
-	-	-	-	-	-	64	34	30	Rampur Dumri
469	252	217	-	-	-	939	565	374	Kutubpur Dumri
-	-	-	-	-	-	155	95	60	Rae Dih
190	107	83	-	-	-	631	367	264	Shiurampur
146	83	63	1	1	-	120	70	50	Chak Hafiz Amanullah
-	-	-	-	-	-	106	65	41	Chak Mahmudpur Ali Urf
-	-	-	-	-	-	117	63	54	Hargobi
-	-	-	-	-	-	230	127	103	Minapur Rae
-	-	-	-	-	-	524	281	243	Chak Said Kari
-	-	-	-	-	-	524	281	243	Chak Ataullah
628	326	302	-	-	-	1,990	1,125	865	Asdharpur

VILLAGE PRIMARY
C D Block -

Location code number	Name of Village	Illiterates			Total workers			Main workers		
		Persons	Males	Females	Persons	Males	Females	Persons	Males	Females
1	2	20	21	22	23	24	25	26	27	28
0266	Hajipur (Total)	123,251	53,677	69,574	82,106	71,358	10,748	61,584	56,463	5,121
0266	Hajipur (Rural)	123,251	53,677	69,574	82,106	71,358	10,748	61,584	56,463	5,121
0266	Hajipur (Urban)	-	-	-	-	-	-	-	-	-
RURAL										
235559	Harauli Khurd	-----Un-inhabited-----								
235560	Fatehpur Gaura	-----Un-inhabited-----								
235561	Harauli Fatehpur	-----Un-inhabited-----								
235561	Ehtamali	-----Un-inhabited-----								
235562	Harauli Fatehpur	747	317	430	475	426	49	471	424	47
235563	Shaikhra Urf Shalkhwa	222	99	123	104	98	6	79	77	2
235564	Chak Shama	-----Un-inhabited-----								
235565	Arazi Shahbazpur	855	377	478	449	429	20	325	311	14
235566	Chak Bhojmanjari	-----Un-inhabited-----								
235566	Shabuddin	57	25	32	29	29	-	29	29	-
235567	Chak Shama	1,164	502	662	647	617	30	589	570	19
235568	Chak Shama Urf Kazi	-----Un-inhabited-----								
235568	Chak	56	25	31	33	30	3	29	26	3
235569	Daulatpur Chandi	1,917	776	1,141	1,089	1,014	75	819	774	45
235570	Chak Mato Urf Chak	-----Un-inhabited-----								
235570	Badiuzzama	-----Un-inhabited-----								
235571	Chak Halim	100	48	52	76	42	34	-	-	-
235572	Chak Tula	189	78	111	122	118	4	113	111	2
235573	Chak Nur	-----Un-inhabited-----								
235574	Anrra	2,503	1,038	1,465	1,866	1,554	312	1,183	1,098	85
235575	Bishunpur Patwa	177	69	108	110	106	4	49	48	1
235576	Phulhara Ishak	363	171	192	226	210	16	97	88	9
235577	Chak Dindayal Chak	-----Un-inhabited-----								
235577	Rafik	-----Un-inhabited-----								
235578	Chak Maruf	-	-	-	1	1	-	1	1	-
235579	Chak Ahmad	-----Un-inhabited-----								
235580	Salemabad	159	69	90	106	100	6	102	97	5
235581	Shahzadpur Jitwar Chak	-----Un-inhabited-----								
235582	Manua	1,695	754	941	926	863	63	654	614	40
235583	Manua Alah Baksh	10	6	4	9	7	2	9	7	2
235584	Manua Khalak Dad	257	128	129	90	86	4	40	39	1
235585	Shahzadpur Jitwar	168	73	95	207	173	34	179	167	12
235586	Manua	-----Un-inhabited-----								
235587	Murgia Chak	57	19	38	49	47	2	24	23	1
235588	Shahbazpur Patwa	643	284	359	289	277	12	213	205	8
235589	Ismailpur	3,489	1,597	1,892	2,342	2,007	335	1,534	1,457	77
235590	Jazira Ismailpur	-----Un-inhabited-----								
235591	Rampur Dumri	-----Un-inhabited-----								
235592	Bakarpur	15	5	10	24	18	6	20	15	5
235593	Bakarpur	28	9	19	19	19	-	3	3	-
235594	Minapur Rae	149	73	76	101	99	2	19	19	-
235595	Rampur Dumri	-----Un-inhabited-----								
235596	Chak Khudan	-----Un-inhabited-----								
235597	Rampur Dumri	12	4	8	22	18	4	18	16	2
235598	Kutubpur Dumri	643	285	358	440	393	47	140	125	15
235599	Rae Dih	103	43	60	45	36	9	29	23	6
235600	Shiurampur	283	132	151	129	113	16	84	71	13
235601	Chak Hafiz Amanullah	37	19	18	68	39	29	23	22	1
235602	Chak Mahmudpur Ali Urf	-----Un-inhabited-----								
235602	Hargobi	54	16	38	36	34	2	35	34	1
235603	Minapur Rae	19	6	13	39	37	2	38	36	2
235604	Chak Said Kari	84	41	43	45	37	8	14	8	6
235605	Chak Ataullah	144	68	76	216	173	43	138	126	12
235606	Asdharpur	814	368	446	847	715	132	562	530	32

PRIMARY CENSUS ABSTRACT

CENSUS ABSTRACT
Hajipur

Industrial category of main workers													Name of Village 2
Cultivators			Agricultural labourers			Household industry workers			Other workers				
Persons	Males	Females	Persons	Males	Females	Persons	Males	Females	Persons	Males	Females		
29	30	31	32	33	34	35	36	37	38	39	40		
14,748	13,877	871	22,313	20,371	1,942	1,962	1,585	377	22,561	20,630	1,931	Hajipur (Total)	
14,748	13,877	871	22,313	20,371	1,942	1,962	1,585	377	22,561	20,630	1,931	Hajipur (Rural)	
-	-	-	-	-	-	-	-	-	-	-	-	Hajipur (Urban)	
-----Un-inhabited-----													RURAL
-----Un-inhabited-----													Harauli Khurd
-----Un-inhabited-----													Fatehpur Gaura
-----Un-inhabited-----													Harauli Fatehpur
-----Un-inhabited-----													Ehtamali
91	91	-	232	225	7	30	17	13	118	91	27	Harauli Fatehpur	
2	2	-	31	30	1	2	2	-	44	43	1	Shaikhra Urf Shalkhwa	
-----Un-inhabited-----													Chak Shama
55	49	6	136	133	3	4	4	-	130	125	5	Arazi Shahbazpur	
-----Un-inhabited-----													Chak Bhojmanjari
3	3	-	18	18	-	-	-	-	8	8	-	Shabuddin	
59	58	1	281	280	1	5	5	-	244	227	17	Chak Shama	
-----Un-inhabited-----													Chak Shama Urf Kazi
18	16	2	3	2	1	-	-	-	8	8	-	Chak	
229	226	3	274	248	26	42	38	4	274	262	12	Daulatpur Chandi	
-----Un-inhabited-----													Chak Mato Urf Chak
-----Un-inhabited-----													Badiuzzama
-	-	-	-	-	-	-	-	-	-	-	-	Chak Halim	
44	44	-	43	43	-	-	-	-	26	24	2	Chak Tula	
-----Un-inhabited-----													Chak Nur
629	608	21	372	329	43	8	5	3	174	156	18	Anrra	
36	35	1	8	8	-	-	-	-	5	5	-	Bishunpur Patwa	
79	77	2	4	4	-	3	-	3	11	7	4	Phulhara Ishak	
-----Un-inhabited-----													Chak Dindayal Chak
-----Un-inhabited-----													Rafik
1	1	-	-	-	-	-	-	-	-	-	-	Chak Maruf	
-----Un-inhabited-----													Chak Ahmad
7	7	-	24	23	1	-	-	-	71	67	4	Salemabad	
-----Un-inhabited-----													Shahzadpur Jitwar Chak
286	272	14	237	227	10	11	10	1	120	105	15	Manua	
2	2	-	-	-	-	2	-	2	5	5	-	Manua Alah Baksh	
1	1	-	27	26	1	-	-	-	12	12	-	Manua Khalak Dad	
110	108	2	1	1	-	11	11	-	57	47	10	Shahzadpur Jitwar	
-----Un-inhabited-----													Manua
13	13	-	-	-	-	-	-	-	11	10	1	Murgia Chak	
71	69	2	42	40	2	2	2	-	98	94	4	Shahbazpur Patwa	
534	516	18	534	505	29	57	52	5	409	384	25	Ismailpur	
-----Un-inhabited-----													Jazira Ismailpur
-----Un-inhabited-----													Rampur Dumri
6	5	1	4	3	1	-	-	-	10	7	3	Bakarpur	
-	-	-	-	-	-	-	-	-	3	3	-	Bakarpur	
4	4	-	-	-	-	1	1	-	14	14	-	Minapur Rae	
-----Un-inhabited-----													Rampur Dumri
-----Un-inhabited-----													Chak Khudan
13	12	1	-	-	-	-	-	-	5	4	1	Rampur Dumri	
50	48	2	36	35	1	1	1	-	53	41	12	Kutubpur Dumri	
24	18	6	-	-	-	-	-	-	5	5	-	Rae Dih	
46	37	9	-	-	-	-	-	-	38	34	4	Shiurampur	
-	-	-	20	20	-	2	1	1	1	1	-	Chak Hafiz Amanullah	
-----Un-inhabited-----													Chak Mahmudpur Ali Urf
-----Un-inhabited-----													Hargobi
23	22	1	-	-	-	-	-	-	15	14	1	Minapur Rae	
2	2	-	-	-	-	1	1	-	11	5	6	Chak Said Kari	
17	17	-	77	76	1	4	4	-	40	29	11	Chak Ataullah	
107	103	4	82	77	5	9	8	1	364	342	22	Asdharpur	

**VILLAGE PRIMARY
C D Block -**

Location code number	Name of Village	Industrial category								
		Marginal workers			Cultivators			Agricultural labourers		
		Persons	Males	Females	Persons	Males	Females	Persons	Males	Females
1	2	41	42	43	44	45	46	47	48	49
0266	Hajipur (Total)	20,522	14,895	5,627	3,112	2,031	1,081	11,584	8,690	2,894
0266	Hajipur (Rural)	20,522	14,895	5,627	3,112	2,031	1,081	11,584	8,690	2,894
0266	Hajipur (Urban)	-	-	-	-	-	-	-	-	-
	RURAL									
235559	Harauli Khurd				-----Un-inhabited-----					
235560	Fatehpur Gaura				-----Un-inhabited-----					
	Harauli Fatehpur				-----Un-inhabited-----					
235561	Ehtamali									
235562	Harauli Fatehpur	4	2	2	-	-	-	-	-	-
235563	Shaikhra Urf Shalkhwa	25	21	4	-	-	-	20	18	2
235564	Chak Shama				-----Un-inhabited-----					
235565	Arazi Shahbazpur	124	118	6	6	5	1	92	89	3
	Chak Bhojmanjari									
235566	Shabuddin	-	-	-	-	-	-	-	-	-
235567	Chak Shama	58	47	11	1	1	-	50	41	9
	Chak Shama Urf Kazi									
235568	Chak	4	4	-	1	1	-	3	3	-
235569	Daulatpur Chandi	270	240	30	72	68	4	151	137	14
	Chak Mato Urf Chak				-----Un-inhabited-----					
235570	Badiuzzama									
235571	Chak Halim	76	42	34	-	-	-	45	13	32
235572	Chak Tula	9	7	2	4	4	-	5	3	2
235573	Chak Nur				-----Un-inhabited-----					
235574	Anrra	683	456	227	207	155	52	294	197	97
235575	Bishunpur Patwa	61	58	3	10	9	1	39	38	1
235576	Phulhara Ishak	129	122	7	18	17	1	105	101	4
	Chak Dindayal Chak				-----Un-inhabited-----					
235577	Rafik									
235578	Chak Maruf	-	-	-	-	-	-	-	-	-
235579	Chak Ahmad				-----Un-inhabited-----					
235580	Salemabad	4	3	1	2	1	1	-	-	-
	Shahzadpur Jitwar Chak				-----Un-inhabited-----					
235581										
235582	Manua	272	249	23	78	71	7	170	157	13
235583	Manua Alah Baksh	-	-	-	-	-	-	-	-	-
235584	Manua Khalak Dad	50	47	3	18	16	2	32	31	1
235585	Shahzadpur Jitwar	28	6	22	8	-	8	-	-	-
235586	Manua				-----Un-inhabited-----					
235587	Murgia Chak	25	24	1	10	9	1	9	9	-
235588	Shahbazpur Patwa	76	72	4	1	-	1	21	21	-
235589	Ismailpur	808	550	258	201	129	72	451	320	131
235590	Jazira Ismailpur				-----Un-inhabited-----					
235591	Rampur Dumri				-----Un-inhabited-----					
235592	Bakarpur	4	3	1	1	1	-	2	2	-
235593	Bakarpur	16	16	-	6	6	-	-	-	-
235594	Minapur Rae	82	80	2	37	36	1	44	43	1
235595	Rampur Dumri				-----Un-inhabited-----					
235596	Chak Khudan				-----Un-inhabited-----					
235597	Rampur Dumri	4	2	2	1	1	-	-	-	-
235598	Kutubpur Dumri	300	268	32	36	30	6	254	230	24
235599	Rae Dih	16	13	3	-	-	-	16	13	3
235600	Shiurampur	45	42	3	3	2	1	29	28	1
235601	Chak Hafiz Amanullah	45	17	28	3	2	1	40	14	26
	Chak Mahmudpur Ali Urf									
235602	Hargobi	1	-	1	-	-	-	1	-	1
235603	Minapur Rae	1	1	-	-	-	-	1	1	-
235604	Chak Said Kari	31	29	2	-	-	-	23	21	2
235605	Chak Ataullah	78	47	31	51	31	20	1	-	1
235606	Asdharpur	285	185	100	4	3	1	112	34	78

PRIMARY CENSUS ABSTRACT

CENSUS ABSTRACT
Hajipur

of marginal workers

Household industry workers			Other workers			Non-workers			Name of Village	Location code number
Persons	Males	Females	Persons	Males	Females	Persons	Males	Females		
50	51	52	53	54	55	56	57	58	2	1
837	476	361	4,989	3,698	1,291	214,182	86,020	128,162	Hajipur (Total)	0266
837	476	361	4,989	3,698	1,291	214,182	86,020	128,162	Hajipur (Rural)	0266
-	-	-	-	-	-	-	-	-	Hajipur (Urban)	0266
RURAL										
-----Un-inhabited-----									Harauli Khurd	235559
-----Un-inhabited-----									Fatehpur Gaura	235560
-----Un-inhabited-----									Harauli Fatehpur	
-----Un-inhabited-----									Ehtamali	235561
-	-	-	4	2	2	1,401	558	843	Harauli Fatehpur	235562
-	-	-	5	3	2	273	92	181	Shaikhra Urf Shalkhwa	235563
-----Un-inhabited-----									Chak Shama	235564
1	1	-	25	23	2	1,354	524	830	Arazi Shahbazpur	235565
-----Un-inhabited-----									Chak Bhojmanjari	
-	-	-	-	-	-	82	31	51	Shabuddin	235566
4	2	2	3	3	-	1,773	680	1,093	Chak Shama	235567
-----Un-inhabited-----									Chak Shama Urf Kazi	
-	-	-	-	-	-	84	27	57	Chak	235568
16	13	3	31	22	9	3,288	1,219	2,069	Daulatpur Chandi	235569
-----Un-inhabited-----									Chak Mato Urf Chak	
-----Un-inhabited-----									Badiuzzama	235570
5	4	1	26	25	1	51	23	28	Chak Halim	235571
-	-	-	-	-	-	332	130	202	Chak Tula	235572
-----Un-inhabited-----									Chak Nur	235573
72	18	54	110	86	24	4,419	1,715	2,704	Anrra	235574
1	-	1	11	11	-	303	104	199	Bishunpur Patwa	235575
-	-	-	6	4	2	648	232	416	Phulhara Ishak	235576
-----Un-inhabited-----									Chak Dindayal Chak	
-----Un-inhabited-----									Rafik	235577
-	-	-	-	-	-	-	-	-	Chak Maruf	235578
-----Un-inhabited-----									Chak Ahmad	235579
-	-	-	2	2	-	387	166	221	Salemabad	235580
-----Un-inhabited-----									Shahzadpur Jitwar Chak	235581
2	2	-	22	19	3	2,751	1,092	1,659	Manua	235582
-	-	-	-	-	-	22	10	12	Manua Alah Baksh	235583
-	-	-	-	-	-	270	105	165	Manua Khalak Dad	235584
-	-	-	20	6	14	420	160	260	Shahzadpur Jitwar	235585
-----Un-inhabited-----									Manua	235586
1	1	-	5	5	-	132	45	87	Murgia Chak	235587
1	1	-	53	50	3	826	306	520	Shahbazpur Patwa	235588
43	20	23	113	81	32	6,227	2,552	3,675	Ismailpur	235589
-----Un-inhabited-----									Jazira Ismailpur	235590
-----Un-inhabited-----									Rampur Dumri	235591
1	-	1	-	-	-	42	16	26	Bakarpur	235592
-	-	-	10	10	-	81	37	44	Bakarpur	235593
-	-	-	1	1	-	258	93	165	Minapur Rae	235594
-----Un-inhabited-----									Rampur Dumri	235595
-----Un-inhabited-----									Chak Khudan	235596
-	-	-	3	1	2	54	20	34	Rampur Dumri	235597
3	2	1	7	6	1	1,142	457	685	Kutubpur Dumri	235598
-	-	-	-	-	-	213	102	111	Rae Dih	235599
2	2	-	11	10	1	785	386	399	Shiurampur	235600
1	1	-	1	-	1	89	50	39	Chak Hafiz Amanullah	235601
-----Un-inhabited-----									Chak Mahmudpur Ali Urf	
-	-	-	-	-	-	124	47	77	Hargobi	235602
-	-	-	-	-	-	97	32	65	Minapur Rae	235603
1	1	-	7	7	-	269	131	138	Chak Said Kari	235604
3	1	2	23	15	8	452	176	276	Chak Ataullah	235605
16	13	3	153	135	18	1,957	778	1,179	Asdharpur	235606

VILLAGE PRIMARY
C D Block -

Location code number	Name of Village	Area of Village in hectares	Number of households	Total population (including institutional and houseless population)			Population in the age-group 0-6		
				Persons	Males	Females	Persons	Males	Females
1	2	3	4	5	6	7	8	9	10
235607	Chak Rabia Urf Rabia Chak	55.00	144	864	451	413	168	89	79
235608	Paharpur	22.00			-----Un-inhabited-----				
235609	Ghauspur Ijra	340.00	1,037	5,704	3,068	2,636	954	523	431
235610	Latmara	10.00			-----Un-inhabited-----				
	Rasulpur Bhoj Urf								
235611	Adharpur	26.00	212	1,143	583	560	247	112	135
235612	Bedaulia	25.00	132	704	375	329	105	51	54
235613	Ghoswar	130.00	383	1,970	1,064	906	260	152	108
	Fatehpur Ekara Urf								
235614	Moghiani	22.00	53	341	178	163	69	38	31
235615	Thathan Buzurg	147.00	376	2,495	1,337	1,158	409	216	193
235616	Kazipur Thathan	101.00	348	1,874	728	1,146	348	118	230
235617	Fatehpur Chiraimar	37.00	33	218	108	110	38	17	21
235618	Pahetia	194.00	772	4,543	2,398	2,145	772	397	375
235619	Salempur Kishundas	22.00	121	604	334	270	102	54	48
235620	Salempur Kishundas	79.00	230	1,423	783	640	276	157	119
235621	Nonpur	36.00	215	1,422	750	672	250	115	135
235622	Chak Bhatandi	21.00	170	1,018	529	489	180	82	98
235623	Bhatandi	47.00	242	1,452	801	651	217	117	100
	Malikpur								
235624	PipraUrfPanapur Pipra	133.00	174	1,036	527	509	177	90	87
235625	Birra	42.00	169	1,032	580	452	166	97	69
235626	Mirnagar Arazi	27.00	103	670	365	305	100	63	37
	Afazalpur Dhooghathi								
235627	Saidpur	100.00	564	3,226	1,739	1,487	595	309	286
235628	Chak Murad	4.00			-----Un-inhabited-----				
235629	Chak Murad	9.00	30	200	103	97	41	23	18
235630	Bazidpur	100.00	201	1,136	589	547	210	104	106
235631	Karimabad	35.00	61	414	227	187	44	20	24
	Chak Latif Urf Bahora								
235632	Chak	10.00	26	132	72	60	18	7	11
	Salempur Tole Urf Kodar								
235633	Katta	20.00	4	27	14	13	5	2	3
235634	Chak Rasul	51.00	75	414	215	199	100	50	50
235635	Berai Urf Panapur	99.00	362	2,108	1,109	999	356	187	169
235636	Senduari Gobind	110.00	580	3,359	1,830	1,529	507	294	213
	Paranpur Senduari Chak								
235637	Hamida	48.00	192	1,125	571	554	209	98	111
	Sadullahpur								
235638	PokhriraUrfPatali	80.00	186	1,090	573	517	168	94	74
235639	Khurampur	17.00	33	193	107	86	25	17	8
235640	Sadullahpur Pokhraria	52.00	117	624	334	290	91	48	43
	Sadullahpur Pokhraria								
235641	Urf Fate	42.00	235	1,536	814	722	249	135	114
235642	Chak Chameli	33.00	271	1,560	828	732	324	179	145
235643	Ekara	38.00	140	878	467	411	132	67	65
235644	Kutubpur Ekara	94.00	303	1,631	869	762	229	128	101
	Chak Kutubpur Matwalia								
235645	Chak Kutubpur Matwalia	11.00	56	286	149	137	71	32	39
235646	Gurmian	62.00	151	881	459	422	148	76	72
	Senduari Basdeo urf								
235647	Chapta	114.00	396	2,385	1,275	1,110	361	192	169
235648	Sisauni Rajauli	41.00	226	1,488	775	713	284	149	135
235649	Mansingpur Rajauli	40.00	192	978	491	487	160	75	85
	Bishunpur Basant urf								
235650	Suhai	284.00	1,059	6,047	3,173	2,874	951	485	466
235651	Chak Saidpur Rajauli	10.00	69	437	242	195	70	34	36
235652	Saidpur Rajauli	100.00	455	2,645	1,397	1,248	465	245	220

PRIMARY CENSUS ABSTRACT

CENSUS ABSTRACT

Hajipur

Scheduled Castes population			Scheduled Tribes population			Literates			Name of Village
Persons	Males	Females	Persons	Males	Females	Persons	Males	Females	
11	12	13	14	15	16	17	18	19	2
99	51	48	-	-	-	519	308	211	Chak Rabia Urf Rabia
			-----Un-inhabited-----						Chak
1,392	729	663	-	-	-	3,229	2,005	1,224	Paharpur
			-----Un-inhabited-----						Ghauspur Ijra
									Latmara
970	487	483	-	-	-	483	319	164	Rasulpur Bhoj Urf
698	372	326	-	-	-	184	120	64	Adharpur
428	228	200	2	1	1	1,443	833	610	Bedaulia
									Ghoswar
299	157	142	-	-	-	158	90	68	Fatehpur Ekara Urf
908	480	428	-	-	-	1,240	743	497	Moghlani
707	315	392	1	1	-	903	402	501	Thathan Buzurg
30	16	14	-	-	-	71	42	29	Kazipur Thathan
766	412	354	-	-	-	2,699	1,616	1,083	Fatehpur Chiraimar
529	290	239	-	-	-	241	184	57	Pahetia
158	83	75	-	-	-	669	456	213	Salempur Kishundas
227	109	118	-	-	-	637	396	241	Salempur Kishundas
744	387	357	-	-	-	436	280	156	Nonpur
271	131	140	-	-	-	944	577	367	Chak Bhatandi
									Bhatandi
97	45	52	-	-	-	625	362	263	Malikpur
54	26	28	-	-	-	655	421	234	PipraUrfPanapur Pipra
-	-	-	-	-	-	468	274	194	Birra
									Mirnagar Arazi
1,037	541	496	-	-	-	1,603	1,020	583	Afazalpur Dhobghati
			-----Un-inhabited-----						Saidpur
-	-	-	-	-	-	89	52	37	Chak Murad
225	124	101	-	-	-	596	360	236	Chak Murad
243	138	105	-	-	-	256	158	98	Bazidpur
									Karimabad
126	70	56	-	-	-	77	49	28	Chak Latif Urf Bahora
									Chak
-	-	-	-	-	-	16	11	5	Salempur Tole Urf Kodar
354	184	170	-	-	-	138	89	49	Katta
691	365	326	5	3	2	1,274	754	520	Chak Rasul
142	79	63	-	-	-	2,058	1,250	808	Berai Urf Panapur
									Senduari Gobind
508	247	261	-	-	-	569	341	228	Paranpur Senduari Chak
									Hamida
317	173	144	-	-	-	681	399	282	Sadullahpur
185	102	83	-	-	-	122	75	47	PokhrairaUrfPatali
143	74	69	-	-	-	411	241	170	Khurrampur
									Sadullahpur Pokhraria
214	116	98	1	1	-	1,039	608	431	Sadullahpur Pokhraria
639	337	302	-	-	-	520	321	199	Urf Fate
227	118	109	-	-	-	546	331	215	Chak Chameli
564	289	275	-	-	-	999	574	425	Ekara
									Kutubpur Ekara
-	-	-	-	-	-	139	94	45	Chak Kutubpur Matwalia
473	244	229	-	-	-	468	271	197	Gurmian
									Senduari Basdeo urf
243	122	121	-	-	-	1,474	866	608	Chapta
221	116	105	-	-	-	688	430	258	Sisauni Rajauli
168	78	90	-	-	-	568	336	232	Mansingpur Rajauli
									Bishunpur Basant urf
1,892	987	905	15	7	8	3,720	2,251	1,469	Suhai
101	55	46	-	-	-	264	174	90	Chak Saidpur Rajauli
630	332	298	1	-	1	1,333	806	527	Saidpur Rajauli

**VILLAGE PRIMARY
C D Block -**

Location code number	Name of Village	Illiterates			Total workers			Main workers		
		Persons	Males	Females	Persons	Males	Females	Persons	Males	Females
1	2	20	21	22	23	24	25	26	27	28
235607	Chak Rabia Urf Rabia Chak	345	143	202	220	201	19	211	197	14
235608	Paharpur				-----Un-inhabited-----					
235609	Ghauspur Ijra	2,475	1,063	1,412	1,764	1,367	397	1,039	989	50
235610	Latmara				-----Un-inhabited-----					
	Rasulpur Bhoj Urf									
235611	Adharpur	660	264	396	343	256	87	309	231	78
235612	Bedaulia	520	255	265	440	237	203	382	204	178
235613	Ghoswar	527	231	296	587	499	88	375	335	40
	Fatehpur Ekara Urf									
235614	Moghiani	183	88	95	95	89	6	94	88	6
235615	Thathan Buzurg	1,255	594	661	623	595	28	597	574	23
235616	Kazipur Thathan	971	326	645	531	356	175	493	338	155
235617	Fatehpur Chiraimar	147	66	81	41	40	1	41	40	1
235618	Pahetia	1,844	782	1,062	1,357	1,165	192	891	808	83
235619	Salempur Kishundas	363	150	213	164	156	8	154	150	4
235620	Salempur Kishundas	754	327	427	407	329	78	346	297	49
235621	Nonpur	785	354	431	334	303	31	208	189	19
235622	Chak Bhatandi	582	249	333	256	248	8	172	166	6
235623	Bhatandi	508	224	284	488	375	113	280	253	27
	Malikpur									
235624	PipraUrfPanapur Pipra	411	165	246	285	272	13	271	259	12
235625	Birra	377	159	218	279	267	12	158	154	4
235626	Mirnagar Arazi	202	91	111	171	166	5	146	142	4
	Afazalpur Dhobghati									
235627	Saidpur	1,623	719	904	802	743	59	607	577	30
235628	Chak Murad				-----Un-inhabited-----					
235629	Chak Murad	111	51	60	42	41	1	39	38	1
235630	Bazidpur	540	229	311	256	250	6	253	248	5
235631	Karimabad	158	69	89	146	106	40	95	84	11
	Chak Latif Urf Bahora									
235632	Chak	55	23	32	34	34	-	19	19	-
	Salempur Tole Urf Kodar									
235633	Katta	11	3	8	8	8	-	8	8	-
235634	Chak Rasul	276	126	150	180	111	69	2	2	-
235635	Berai Urf Panapur	834	355	479	613	556	57	461	420	41
235636	Senduari Gobind	1,301	580	721	923	852	71	657	619	38
	Paranpur Senduari Chak									
235637	Hamida	556	230	326	281	269	12	154	151	3
	Sadullahpur									
235638	PokhrairaUrfPatali	409	174	235	394	311	83	346	306	40
235639	Khurampur	71	32	39	55	51	4	3	3	-
235640	Sadullahpur Pokhraria	213	93	120	170	161	9	13	13	-
	Sadullahpur Pokhraria									
235641	Urf Fate	497	206	291	376	353	23	299	280	19
235642	Chak Chameli	1,040	507	533	465	395	70	422	392	30
235643	Ekara	332	136	196	279	229	50	205	183	22
235644	Kutubpur Ekara	632	295	337	424	389	35	313	283	30
	Chak Kutubpur Matwalia									
235645	Chak Kutubpur Matwalia	147	55	92	78	71	7	74	67	7
235646	Gurmian	413	188	225	254	197	57	207	161	46
	Senduari Basdeo urf									
235647	Chapta	911	409	502	617	580	37	575	543	32
235648	Sisauni Rajauli	800	345	455	399	377	22	389	369	20
235649	Mansingpur Rajauli	410	155	255	250	231	19	239	221	18
	Bishunpur Basant urf									
235650	Suhai	2,327	922	1,405	1,769	1,554	215	1,349	1,183	166
235651	Chak Saidpur Rajauli	173	68	105	226	119	107	104	100	4
235652	Saidpur Rajauli	1,312	591	721	854	663	191	500	475	25

PRIMARY CENSUS ABSTRACT

CENSUS ABSTRACT
Hajipur

Industrial category of main workers													Name of Village 2
Cultivators			Agricultural labourers			Household industry workers			Other workers				
Persons	Males	Females	Persons	Males	Females	Persons	Males	Females	Persons	Males	Females		
29	30	31	32	33	34	35	36	37	38	39	40		
41	39	2	141	130	11	4	4	-	25	24	1	Chak Rabia Urf Rabia	
-----Un-inhabited-----												Paharpur	
277	266	11	316	298	18	12	12	-	434	413	21	Ghauspur Ijra	
-----Un-inhabited-----												Latmara	
10	8	2	214	140	74	3	3	-	82	80	2	Rasulpur Bhoj Urf	
10	5	5	281	152	129	10	6	4	81	41	40	Adharpur	
143	130	13	64	53	11	17	11	6	151	141	10	Bedaulia	
1	-	1	91	86	5	-	-	-	2	2	-	Ghoswar	
127	121	6	368	356	12	2	2	-	100	95	5	Fatehpur Ekara Urf Moghlani	
79	74	5	399	257	142	2	-	2	13	7	6	Thathan Buzurg	
-	-	-	31	30	1	1	1	-	9	9	-	Kazipur Thathan	
295	286	9	284	222	62	11	10	1	301	290	11	Fatehpur Chiraimar	
13	12	1	136	134	2	1	1	-	4	3	1	Pahetia	
136	119	17	58	42	16	10	7	3	142	129	13	Salempur Kishundas	
31	30	1	28	26	2	16	12	4	133	121	12	Salempur Kishundas	
3	2	1	65	64	1	52	52	-	52	48	4	Nonpur	
44	42	2	135	127	8	14	10	4	87	74	13	Chak Bhatandi	
47	45	2	149	144	5	6	6	-	69	64	5	Bhatandi	
64	62	2	39	39	-	7	7	-	48	46	2	Malikpur	
41	41	-	61	58	3	-	-	-	44	43	1	PipraUrfPanapur Pipra	
92	86	6	274	262	12	5	5	-	236	224	12	Birra	
-----Un-inhabited-----												Miragar Arazi	
5	5	-	23	23	-	-	-	-	11	10	1	Afazalpur Dhobghati	
103	100	3	84	83	1	11	11	-	55	54	1	Saidpur	
6	5	1	52	51	1	12	6	6	25	22	3	Chak Murad	
-	-	-	9	9	-	-	-	-	10	10	-	Chak Murad	
-	-	-	8	8	-	-	-	-	-	-	-	Chak Murad	
-	-	-	-	-	-	-	-	-	2	2	-	Bazidpur	
138	132	6	140	118	22	1	1	-	182	169	13	Karimabad	
152	149	3	351	338	13	7	6	1	147	126	21	Chak Latif Urf Bahora	
137	134	3	6	6	-	-	-	-	11	11	-	Chak	
129	117	12	50	35	15	-	-	-	167	154	13	Salempur Tole Urf Kodar	
-	-	-	-	-	-	-	-	-	3	3	-	Katta	
1	1	-	7	7	-	-	-	-	5	5	-	Chak Rasul	
35	33	2	61	61	-	17	15	2	186	171	15	Chak Rasul	
5	5	-	358	330	28	-	-	-	59	57	2	Berai Urf Panapur	
91	78	13	38	36	2	3	2	1	73	67	6	Senduari Gobind	
112	107	5	137	126	11	2	2	-	62	48	14	Paranpur Senduari Chak Hamida	
2	2	-	71	65	6	-	-	-	1	-	1	Sadullahpur	
48	44	4	124	89	35	4	3	1	31	25	6	Sadullahpur	
168	161	7	268	261	7	3	3	-	136	118	18	Sadullahpur Pokharia	
-	-	-	319	308	11	3	2	1	67	59	8	Urf Fate	
26	23	3	59	49	10	32	30	2	122	119	3	Chak Chameli	
361	308	53	446	394	52	23	21	2	519	460	59	Ekara	
37	36	1	19	17	2	37	36	1	11	11	-	Kutubpur Ekara	
172	165	7	211	201	10	12	11	1	105	98	7	Chak Kutubpur Matwalia	
168	161	7	268	261	7	3	3	-	136	118	18	Chak Chameli	
-	-	-	319	308	11	3	2	1	67	59	8	Chak Chameli	
26	23	3	59	49	10	32	30	2	122	119	3	Ekara	
361	308	53	446	394	52	23	21	2	519	460	59	Chak Kutubpur Matwalia	
37	36	1	19	17	2	37	36	1	11	11	-	Chak Kutubpur Matwalia	
172	165	7	211	201	10	12	11	1	105	98	7	Chak Kutubpur Matwalia	

**VILLAGE PRIMARY
C D Block -**

Location code number	Name of Village	Industrial category								
		Marginal workers			Cultivators			Agricultural labourers		
		Persons	Males	Females	Persons	Males	Females	Persons	Males	Females
1	2	41	42	43	44	45	46	47	48	49
235607	Chak Rabia Urf Rabia Chak	9	4	5	-	-	-	9	4	5
235608	Paharpur	-----Un-inhabited-----								
235609	Ghauspur Ijra	725	378	347	108	39	69	244	165	79
235610	Latmara	-----Un-inhabited-----								
235611	Rasulpur Bhoj Urf Adharpur	34	25	9	5	1	4	18	13	5
235612	Bedaulia	58	33	25	2	2	-	26	12	14
235613	Ghoswar	212	164	48	64	43	21	116	102	14
235614	Fatehpur Ekara Urf Moghiani	1	1	-	1	1	-	-	-	-
235615	Thathan Buzurg	26	21	5	6	3	3	8	8	-
235616	Kazipur Thathan	38	18	20	3	-	3	11	7	4
235617	Fatehpur Chiraimar	-	-	-	-	-	-	-	-	-
235618	Pahetia	466	357	109	38	29	9	310	232	78
235619	Salempur Kishundas	10	6	4	-	-	-	2	2	-
235620	Salempur Kishundas	61	32	29	17	11	6	13	8	5
235621	Nonpur	126	114	12	5	3	2	17	11	6
235622	Chak Bhatandi	84	82	2	14	13	1	8	8	-
235623	Bhatandi	208	122	86	19	10	9	33	30	3
235624	Malikpur PipraUrfPanapur Pipra	14	13	1	2	2	-	10	9	1
235625	Birra	121	113	8	18	15	3	20	20	-
235626	Mirnagar Arazi	25	24	1	1	-	1	-	-	-
235627	Afazalpur Dhobghati Saidpur	195	166	29	5	5	-	176	151	25
235628	Chak Murad	-----Un-inhabited-----								
235629	Chak Murad	3	3	-	-	-	-	2	2	-
235630	Bazidpur	3	2	1	-	-	-	3	2	1
235631	Karimabad	51	22	29	-	-	-	48	20	28
235632	Chak Latif Urf Bahora Chak	15	15	-	-	-	-	13	13	-
235633	Salempur Tole Urf Kodar Katta	-	-	-	-	-	-	-	-	-
235634	Chak Rasul	178	109	69	1	-	1	159	93	66
235635	Berai Urf Panapur	152	136	16	33	33	-	112	96	16
235636	Senduari Gobind	266	233	33	93	87	6	159	132	27
235637	Paranpur Senduari Chak Hamida	127	118	9	-	-	-	127	118	9
235638	Sadullahpur PokhrairaUrfPatali	48	5	43	11	3	8	28	-	28
235639	Khurampur	52	48	4	1	-	1	51	48	3
235640	Sadullahpur Pokhraria	157	148	9	16	15	1	141	133	8
235641	Sadullahpur Pokhraria Urf Fate	77	73	4	9	7	2	37	36	1
235642	Chak Chameli	43	3	40	1	-	1	40	3	37
235643	Ekara	74	46	28	24	12	12	25	14	11
235644	Kutubpur Ekara	111	106	5	17	17	-	92	88	4
235645	Chak Kutubpur Matwalia	4	4	-	-	-	-	1	1	-
235646	Gurmain	47	36	11	5	4	1	38	30	8
235647	Senduari Basdeo urf Chapta	42	37	5	15	12	3	7	5	2
235648	Sisauni Rajauli	10	8	2	1	1	-	6	5	1
235649	Mansingpur Rajauli	11	10	1	-	-	-	8	7	1
235650	Bishunpur Basant urf Suhai	420	371	49	140	116	24	244	227	17
235651	Chak Saidpur Rajauli	122	19	103	5	1	4	114	16	98
235652	Saidpur Rajauli	354	188	166	74	20	54	258	150	108

PRIMARY CENSUS ABSTRACT

CENSUS ABSTRACT
Hajipur

of marginal workers

Household industry workers			Other workers			Non-workers			Name of Village	Location code number
Persons	Males	Females	Persons	Males	Females	Persons	Males	Females		
50	51	52	53	54	55	56	57	58	2	1
-	-	-	-	-	-	644	250	394	Chak Rabia Urf Rabia	
									Chak	235607
			-----Un-inhabited-----						Paharpur	235608
21	10	11	352	164	188	3,940	1,701	2,239	Ghauspur Ijra	235609
									Latmara	235610
			-----Un-inhabited-----						Rasulpur Bhoj Urf	
1	1	-	10	10	-	800	327	473	Adharpur	235611
1	1	-	29	18	11	264	138	126	Bedaulia	235612
9	4	5	23	15	8	1,383	565	818	Ghoswar	235613
									Fatehpur Ekara Urf	
-	-	-	-	-	-	246	89	157	Moghiani	235614
-	-	-	12	10	2	1,872	742	1,130	Thathan Buzurg	235615
-	-	-	24	11	13	1,343	372	971	Kazipur Thathan	235616
-	-	-	-	-	-	177	68	109	Fatehpur Chiraimar	235617
36	31	5	82	65	17	3,186	1,233	1,953	Pahetia	235618
-	-	-	8	4	4	440	178	262	Salempur Kishundas	235619
9	1	8	22	12	10	1,016	454	562	Salempur Kishundas	235620
1	1	-	103	99	4	1,088	447	641	Nonpur	235621
4	4	-	58	57	1	762	281	481	Chak Bhatandi	235622
36	5	31	120	77	43	964	426	538	Bhatandi	235623
									Malikpur	
-	-	-	2	2	-	751	255	496	PipraUrfPanapur Pipra	235624
2	2	-	81	76	5	753	313	440	Birra	235625
-	-	-	24	24	-	499	199	300	Mirnagar Arazi	235626
									Afazalpur Dhobghati	
1	1	-	13	9	4	2,424	996	1,428	Saidpur	235627
			-----Un-inhabited-----						Chak Murad	235628
-	-	-	1	1	-	158	62	96	Chak Murad	235629
-	-	-	-	-	-	880	339	541	Bazidpur	235630
1	-	1	2	2	-	268	121	147	Karimabad	235631
									Chak Latif Urf Bahora	
-	-	-	2	2	-	98	38	60	Chak	235632
									Salempur Tole Urf Kodar	
-	-	-	-	-	-	19	6	13	Katta	235633
-	-	-	18	16	2	234	104	130	Chak Rasul	235634
-	-	-	7	7	-	1,495	553	942	Berai Urf Panapur	235635
4	4	-	10	10	-	2,436	978	1,458	Senduari Gobind	235636
									Paranpur Senduari Chak	
-	-	-	-	-	-	844	302	542	Hamida	235637
									Sadullahpur	
-	-	-	9	2	7	696	262	434	PokhrairaUrfPatali	235638
-	-	-	-	-	-	138	56	82	Khurrampur	235639
-	-	-	-	-	-	454	173	281	Sadullahpur Pokhraria	235640
									Sadullahpur Pokhraria	
1	-	1	30	30	-	1,160	461	699	Urf Fate	235641
-	-	-	2	-	2	1,095	433	662	Chak Chameli	235642
2	-	2	23	20	3	599	238	361	Ekara	235643
1	-	1	1	1	-	1,207	480	727	Kutubpur Ekara	235644
									Chak Kutubpur Matwalia	
-	-	-	3	3	-	208	78	130		235645
2	1	1	2	1	1	627	262	365	Gurmain	235646
									Senduari Basdeo urf	
-	-	-	20	20	-	1,768	695	1,073	Chapta	235647
1	1	-	2	1	1	1,089	398	691	Sisauni Rajauli	235648
-	-	-	3	3	-	728	260	468	Mansingpur Rajauli	235649
									Bishunpur Basant urf	
1	1	-	35	27	8	4,278	1,619	2,659	Suhai	235650
2	2	-	1	-	1	211	123	88	Chak Saidpur Rajauli	235651
2	2	-	20	16	4	1,791	734	1,057	Saidpur Rajauli	235652

VILLAGE PRIMARY
C D Block -

Location code number	Name of Village	Area of Village in hectares	Number of households	Total population (including institutional and houseless population)			Population in the age-group 0-6			
				Persons	Males	Females	Persons	Males	Females	
1	2	3	4	5	6	7	8	9	10	
235653	Saidpur Rajauli urf ChakGhausua	6.00	21	133	65	68	19	7	12	
235654	Majirabad Suhai	53.00	151	990	544	446	184	96	88	
235655	Saidpur Jhirua	16.00	28	166	102	64	15	9	6	
235656	Harpur Rajauli urf Hariharpur	36.00	157	1,089	615	474	153	94	59	
235657	Hariharpur ShankarAzRakbe urf	41.00	182	1,185	631	554	222	113	109	
235658	Pranpur Berai	9.00	90	519	273	246	76	38	38	
235659	Daulatpur Deoria urf Daulatpur	133.00	597	3,864	2,068	1,796	593	307	286	
235660	Jhirua Dih	4.00	21	165	87	78	16	7	9	
235661	Jhirua Mal	5.00	31	199	115	84	27	17	10	
235662	Sharifabad	16.00	24	125	66	59	16	9	7	
235663	Dighi Kalan	629.00	3,521	20,520	11,331	9,189	3,008	1,659	1,349	
235664	Kuari Khurd	129.00	69	350	172	178	81	37	44	
235665	Chak Lala	6.00			-----Un-inhabited-----					
235666	Ijrashamain urf Molna Chak	13.00			-----Un-inhabited-----					
235667	Purwa	31.00	179	1,028	538	490	190	94	96	
235668	Bishunpur Bala Dhari urf Balwa	155.00	825	4,445	2,247	2,198	805	411	394	
235669	Jagdishpur	11.00	146	879	466	413	146	71	75	
235670	Sair Chak	10.20	48	298	156	142	65	37	28	
235671	Chak Faizullah	5.00	131	725	390	335	124	69	55	
235672	Panapur Gobrahi	17.00	105	629	333	296	104	54	50	
235673	Chak Sakra	17.00	145	889	486	403	109	61	48	
235674	Chak Baladhari	17.00	144	711	370	341	143	73	70	
235675	Chak Fatma	11.00	20	127	66	61	12	6	6	
235676	Bisrampur Baladhari	4.00			-----Un-inhabited-----					
235677	Chak Sultani	11.00	33	202	120	82	26	19	7	
235678	Chak Chandaleh	8.00	48	270	137	133	39	22	17	
235679	Chak Bhoj urf Sahabuddin	14.00	132	644	351	293	124	68	56	
235680	Chandaleh	99.00	394	2,123	1,141	982	328	182	146	
235681	Kuari Khurd	55.00	360	1,976	1,026	950	308	167	141	
235682	Chak Nayamat	17.00	48	322	157	165	72	35	37	
235683	Gadai Sarae	54.00	525	3,184	1,632	1,552	523	267	256	
235684	Chaknur	14.00	208	1,241	675	566	251	134	117	
235685	Moazampur	13.00	66	351	182	169	64	36	28	
235686	Madarpur	18.00	121	807	413	394	171	78	93	
235687	Khalaf Bag	10.00	51	415	224	191	68	40	28	
235688	Chak Aima	18.00	108	607	310	297	140	74	66	
235689	Akilabad	68.00	404	2,651	1,470	1,181	383	236	147	
235690	Akilabad Diara	93.00			-----Un-inhabited-----					
235691	Shampur Gandaki	22.00			-----Un-inhabited-----					
235692	Salempur Gandaki	96.00			-----Un-inhabited-----					
235693	Chak Bigha Jani	14.00	142	900	495	405	148	79	69	
235694	Bagh Asdullah Arazi AzRakbe	5.00	60	337	191	146	45	20	25	
235695	Adalpur	44.20	372	1,844	1,008	836	223	129	94	
235696	Naurangabad	13.00	208	1,084	593	491	114	65	49	
235697	Yusufpur Dighikhurd	193.00	558	3,281	1,764	1,517	504	273	231	
235698	Chak Jalal	62.00	7	36	17	19	3	2	1	
235699	Saifpur	168.00	517	2,876	1,507	1,369	607	310	297	
235700	Jairam Chak	47.00			-----Un-inhabited-----					
235701	Karanpur	38.00			-----Un-inhabited-----					
235702	Chak Mahmud Chisti	71.00	319	1,736	899	837	334	163	171	
235703	Sherpur	2.00	25	133	69	64	17	10	7	
235704	Karanpur	49.00	508	3,036	1,651	1,385	522	268	254	

PRIMARY CENSUS ABSTRACT

CENSUS ABSTRACT

Hajipur

Scheduled Castes population			Scheduled Tribes population			Literates			Name of Village	
Persons	Males	Females	Persons	Males	Females	Persons	Males	Females		
11	12	13	14	15	16	17	18	19	2	
-	-	-	-	-	-	79	47	32	Saidpur Rajauli urf	
-	-	-	-	-	-	582	368	214	ChakGhausa	
-	-	-	-	-	-	114	79	35	Majirabad Suhai	
8	6	2	-	-	-	786	480	306	Saidpur Jhirua	
219	120	99	-	-	-	750	452	298	Harpur Rajauli urf	
-	-	-	-	-	-	348	210	138	Hariharpur	
607	327	280	-	-	-	2,518	1,504	1,014	Hariharpur	
44	24	20	-	-	-	107	63	44	ShankarAzRakbe urf	
-	-	-	-	-	-	132	89	43	Pranpur Berai	
7	3	4	-	-	-	73	46	27	Daulatpur Deoria urf	
3,931	2,127	1,804	25	14	11	13,004	7,771	5,233	Daulatpur	
331	161	170	-	-	-	105	67	38	Jhirua Dih	
			-----Un-inhabited-----							Chak Lala
			-----Un-inhabited-----							Ijrashamain urf Molna
319	175	144	-	-	-	558	353	205	Chak	
1,199	607	592	3	3	-	2,276	1,291	985	Purwa	
-	-	-	-	-	-	613	374	239	Bishunpur Bala Dhari urf	
18	11	7	-	-	-	174	98	76	Balwa	
251	139	112	1	-	1	279	172	107	Jagdishpur	
229	120	109	1	-	1	337	186	151	Sair Chak	
81	49	32	-	-	-	676	390	286	Chak Faizullah	
395	195	200	-	-	-	372	231	141	Panapur Gobrahi	
-	-	-	-	-	-	95	51	44	Chak Sakra	
			-----Un-inhabited-----							Chak Baladhari
-	-	-	-	-	-	140	85	55	Chak Fatma	
197	99	98	-	-	-	134	77	57	Bisrampur Baladhari	
41	25	16	-	-	-	356	218	138	Chak Sultani	
449	246	203	-	-	-	1,425	819	606	Chak Chandaleh	
163	85	78	-	-	-	1,294	737	557	Chak Bhoj urf	
322	157	165	-	-	-	177	102	75	Sahabuddin	
923	473	450	-	-	-	1,860	1,064	796	Chandaleh	
364	206	158	-	-	-	718	444	274	Kuari Khurd	
186	98	88	-	-	-	138	77	61	Chak Nayamat	
189	100	89	-	-	-	427	261	166	Gadai Sarae	
-	-	-	-	-	-	188	122	66	Chaknur	
134	70	64	-	-	-	248	146	102	Moazampur	
274	151	123	2	2	-	1,539	933	606	Madarpur	
			-----Un-inhabited-----							Khalaf Bag
			-----Un-inhabited-----							Chak Aima
			-----Un-inhabited-----							Akilabad
124	66	58	-	-	-	486	312	174	Akilabad Diara	
54	33	21	-	-	-	247	152	95	Shampur Gandaki	
57	36	21	4	1	3	1,365	798	567	Salempur Gandaki	
6	4	2	-	-	-	750	450	300	Chak Bigha Jani	
743	400	343	2	-	2	2,070	1,203	867	Bagh Asdullah Arazi	
-	-	-	-	-	-	28	13	15	AzRakbe	
596	310	286	-	-	-	1,030	653	377	Adalpur	
			-----Un-inhabited-----							Naurangabad
			-----Un-inhabited-----							Yusufpur Dighikhurd
515	266	249	-	-	-	536	347	189	Chak Jalal	
-	-	-	-	-	-	111	57	54	Chak Saipur	
520	287	233	1	-	1	1,789	1,075	714	Jairam Chak	
			-----Un-inhabited-----							Karanpur
			-----Un-inhabited-----							Chak Mahmud Chisti
			-----Un-inhabited-----							Sherpur
			-----Un-inhabited-----							Karanpur

VILLAGE PRIMARY
C D Block -

Location code number	Name of Village	Illiterates			Total workers			Main workers		
		Persons	Males	Females	Persons	Males	Females	Persons	Males	Females
1	2	20	21	22	23	24	25	26	27	28
235653	Saidpur Rajauli urf ChakGhausia	54	18	36	34	32	2	4	3	1
235654	Majirabad Suhai	408	176	232	304	249	55	303	248	55
235655	Saidpur Jhirua	52	23	29	84	48	36	41	39	2
235656	Harpur Rajauli urf Hariharpur	303	135	168	344	207	137	193	182	11
235657	ShankarAzRakbe urf Hariharpur	435	179	256	283	256	27	117	107	10
235658	Pranpur Berai	171	63	108	130	126	4	127	124	3
235659	Daulatpur Deoria urf Daulatpur	1,346	564	782	1,129	906	223	861	824	37
235660	Jhirua Dih	58	24	34	41	39	2	39	38	1
235661	Jhirua Mal	67	26	41	50	48	2	45	43	2
235662	Sharifabad	52	20	32	33	30	3	31	28	3
235663	Dighi Kalan	7,516	3,560	3,956	5,668	5,131	537	4,785	4,445	340
235664	Kuari Khurd	245	105	140	87	82	5	79	78	1
235665	Chak Lala	-----Un-inhabited-----								
235666	Ijrashamain urf Molna Chak	-----Un-inhabited-----								
235667	Purwa	470	185	285	345	261	84	223	216	7
235668	Bishunpur Bala Dhari urf Balwa	2,169	956	1,213	1,207	1,030	177	778	712	66
235669	Jagdishpur	266	92	174	204	185	19	195	182	13
235670	Sair Chak	124	58	66	74	71	3	74	71	3
235671	Chak Faizullah	446	218	228	189	176	13	175	163	12
235672	Panapur Gobrahi	292	147	145	170	165	5	165	163	2
235673	Chak Sakra	213	96	117	210	197	13	144	133	11
235674	Chak Baladhari	339	139	200	171	163	8	162	156	6
235675	Chak Fatma	32	15	17	25	24	1	20	19	1
235676	Bisrampur Baladhari	-----Un-inhabited-----								
235677	Chak Sultani	62	35	27	42	41	1	33	32	1
235678	Chak Chandaleh	136	60	76	57	52	5	26	22	4
235679	Chak Bhoj urf Sahabuddin	288	133	155	171	167	4	166	163	3
235680	Chandaleh	698	322	376	519	490	29	398	378	20
235681	Kuari Khurd	682	289	393	538	504	34	474	444	30
235682	Chak Nayamat	145	55	90	84	76	8	76	72	4
235683	Gadai Sarae	1,324	568	756	799	726	73	749	689	60
235684	Chaknur	523	231	292	336	303	33	200	185	15
235685	Moazampur	213	105	108	78	75	3	4	4	-
235686	Madarpur	380	152	228	211	199	12	201	192	9
235687	Khalaf Bag	227	102	125	114	109	5	2	2	-
235688	Chak Aima	359	164	195	151	142	9	131	127	4
235689	Akilabad	1,112	537	575	796	680	116	545	490	55
235690	Akilabad Diara	-----Un-inhabited-----								
235691	Shampur Gandaki	-----Un-inhabited-----								
235692	Salempur Gandaki	-----Un-inhabited-----								
235693	Chak Bigha Jani	414	183	231	254	240	14	251	238	13
235694	Bagh Asdullah Arazi AzRakbe	90	39	51	76	73	3	76	73	3
235695	Adalpur	479	210	269	489	432	57	439	391	48
235696	Naurangabad	334	143	191	245	228	17	207	195	12
235697	Yusufpur Dighikhurd	1,211	561	650	837	764	73	607	563	44
235698	Chak Jalal	8	4	4	7	7	-	7	7	-
235699	Saifpur	1,846	854	992	754	677	77	545	533	12
235700	Jairam Chak	-----Un-inhabited-----								
235701	Karanpur	-----Un-inhabited-----								
235702	Chak Mahmud Chisti	1,200	552	648	504	451	53	334	326	8
235703	Sherpur	22	12	10	32	27	5	29	26	3
235704	Karanpur	1,247	576	671	738	709	29	709	681	28

PRIMARY CENSUS ABSTRACT

CENSUS ABSTRACT

Hajipur

Industrial category of main workers													Name of Village 2
Cultivators			Agricultural labourers			Household industry workers			Other workers				
Persons	Males	Females	Persons	Males	Females	Persons	Males	Females	Persons	Males	Females		
29	30	31	32	33	34	35	36	37	38	39	40		
													Saidpur Rajauli urf
1	1	-	-	-	-	-	-	-	3	2	1		ChakGhausia
147	105	42	116	108	8	4	3	1	36	32	4		Majirabad Suhai
35	35	-	3	2	1	2	1	1	1	1	-		Saidpur Jhirua
													Harpur Rajauli urf
60	57	3	38	37	1	28	26	2	67	62	5		Hariharpur
													Hariharpur
57	57	-	22	20	2	-	-	-	38	30	8		ShankarAzRakbe urf
-	-	-	47	46	1	-	-	-	80	78	2		Pranpur Beri
													Daulatpur Deoria urf
362	350	12	263	253	10	59	57	2	177	164	13		Daulatpur
-	-	-	39	38	1	-	-	-	-	-	-		Jhirua Dih
21	21	-	7	6	1	-	-	-	17	16	1		Jhirua Mal
17	17	-	7	7	-	-	-	-	7	4	3		Sharifabad
499	456	43	1,477	1,422	55	112	98	14	2,697	2,469	228		Dighi Kalan
-	-	-	7	7	-	2	2	-	70	69	1		Kuari Khurd
													Chak Lala
													l/rashamain urf Molna
													Chak
66	64	2	105	105	-	-	-	-	52	47	5		Purwa
													Bishunpur Bala Dhari urf
161	156	5	266	231	35	31	22	9	320	303	17		Balwa
100	99	1	4	4	-	14	11	3	77	68	9		Jagdishpur
3	3	-	30	27	3	3	3	-	38	38	-		Sair Chak
12	11	1	47	44	3	6	6	-	110	102	8		Chak Faizullah
27	27	-	117	115	2	9	9	-	12	12	-		Panapur Gobrahi
20	20	-	11	10	1	-	-	-	113	103	10		Chak Sakra
3	3	-	16	15	1	13	11	2	130	127	3		Chak Baladhari
-	-	-	-	-	-	2	2	-	18	17	1		Chak Fatma
													Bisrampur Baladhari
1	1	-	-	-	-	2	2	-	30	29	1		Chak Sultani
2	1	1	1	1	-	2	2	-	21	18	3		Chak Chandaleh
													Chak Bhoj urf
34	34	-	26	26	-	2	2	-	104	101	3		Sahabuddin
120	120	-	100	98	2	14	14	-	164	146	18		Chandaleh
99	96	3	45	42	3	2	2	-	328	304	24		Kuari Khurd
2	2	-	9	9	-	3	2	1	62	59	3		Chak Nayamat
46	38	8	337	310	27	28	20	8	338	321	17		Gadai Sarae
31	31	-	68	62	6	61	60	1	40	32	8		Chaknur
1	1	-	1	1	-	-	-	-	2	2	-		Moazampur
72	70	2	100	96	4	8	5	3	21	21	-		Madarpur
-	-	-	1	1	-	-	-	-	1	1	-		Khalaf Bag
29	29	-	8	8	-	3	3	-	91	87	4		Chak Aima
34	30	4	403	378	25	44	30	14	64	52	12		Akilabad
													Akilabad Diara
													Shampur Gandaki
													Salempur Gandaki
20	20	-	203	195	8	3	3	-	25	20	5		Chak Bigha Jani
													Bagh Asdullah Arazi
-	-	-	40	40	-	-	-	-	36	33	3		AzRakbe
29	28	1	80	76	4	7	5	2	323	282	41		Adalpur
31	31	-	48	48	-	3	3	-	125	113	12		Naurangabad
42	39	3	103	100	3	10	9	1	452	415	37		Yusufpur Dighikhurd
5	5	-	1	1	-	-	-	-	1	1	-		Chak Jalal
196	194	2	163	158	5	4	4	-	182	177	5		Saifpur
													Jairam Chak
													Karanpur
73	72	1	176	174	2	-	-	-	85	80	5		Chak Mahmud Chisti
23	22	1	-	-	-	-	-	-	6	4	2		Sherpur
100	95	5	278	272	6	3	2	1	328	312	16		Karanpur

VILLAGE PRIMARY
C D Block -

Location code number	Name of Village	Industrial category								
		Marginal workers			Cultivators			Agricultural labourers		
		Persons	Males	Females	Persons	Males	Females	Persons	Males	Females
1	2	41	42	43	44	45	46	47	48	49
235653	Saidpur Rajauli urf ChakGhausia	30	29	1	25	24	1	1	1	-
235654	Majirabad Suhai	1	1	-	-	-	-	-	-	-
235655	Saidpur Jhirua	43	9	34	27	6	21	13	2	11
235656	Harpur Rajauli urf Hariharpur	151	25	126	121	4	117	13	5	8
235657	Hariharpur ShankarAzRakbe urf	166	149	17	25	22	3	114	107	7
235658	Pranpur Berai	3	2	1	-	-	-	1	-	1
235659	Daulatpur Deoria urf Daulatpur	268	82	186	177	22	155	36	20	16
235660	Jhirua Dih	2	1	1	1	1	-	-	-	-
235661	Jhirua Mal	5	5	-	5	5	-	-	-	-
235662	Sharifabad	2	2	-	2	2	-	-	-	-
235663	Dighi Kalan	883	686	197	100	42	58	378	333	45
235664	Kuari Khurd	8	4	4	-	-	-	6	2	4
235665	Chak Lala	-----Un-inhabited-----								
235666	Ijrashamain urf Molna Chak	-----Un-inhabited-----								
235667	Purwa	122	45	77	4	2	2	99	24	75
235668	Bishunpur Bala Dhari urf Balwa	429	318	111	33	27	6	253	156	97
235669	Jagdishpur	9	3	6	2	-	2	3	3	-
235670	Sair Chak	-	-	-	-	-	-	-	-	-
235671	Chak Faizullah	14	13	1	-	-	-	13	13	-
235672	Panapur Gobrahi	5	2	3	1	-	1	4	2	2
235673	Chak Sakra	66	64	2	18	18	-	27	25	2
235674	Chak Baladhari	9	7	2	-	-	-	1	1	-
235675	Chak Fatma	5	5	-	1	1	-	2	2	-
235676	Bisrampur Baladhari	-----Un-inhabited-----								
235677	Chak Sultani	9	9	-	-	-	-	1	1	-
235678	Chak Chandaleh	31	30	1	1	1	-	3	3	-
235679	Chak Bhoj urf Sahabuddin	5	4	1	1	1	-	2	1	1
235680	Chandaleh	121	112	9	37	37	-	47	41	6
235681	Kuari Khurd	64	60	4	23	23	-	5	4	1
235682	Chak Nayamat	8	4	4	-	-	-	5	1	4
235683	Gadai Sarae	50	37	13	6	6	-	5	3	2
235684	Chaknur	136	118	18	-	-	-	76	66	10
235685	Moazampur	74	71	3	1	1	-	69	69	-
235686	Madarpur	10	7	3	2	-	2	-	-	-
235687	Khalaf Bag	112	107	5	1	1	-	102	99	3
235688	Chak Aima	20	15	5	4	3	1	2	2	-
235689	Akilabad	251	190	61	11	9	2	118	115	3
235690	Akilabad Diara	-----Un-inhabited-----								
235691	Shampur Gandaki	-----Un-inhabited-----								
235692	Salempur Gandaki	-----Un-inhabited-----								
235693	Chak Bigha Jani	3	2	1	-	-	-	-	-	-
235694	Bagh Asdullah Arazi AzRakbe	-	-	-	-	-	-	-	-	-
235695	Adalpur	50	41	9	3	2	1	29	24	5
235696	Naurangabad	38	33	5	5	5	-	10	10	-
235697	Yusufpur Dighikhurd	230	201	29	37	25	12	85	78	7
235698	Chak Jalal	-	-	-	-	-	-	-	-	-
235699	Saifpur	209	144	65	35	14	21	152	110	42
235700	Jairam Chak	-----Un-inhabited-----								
235701	Karanpur	-----Un-inhabited-----								
235702	Chak Mahmud Chisti	170	125	45	5	3	2	145	103	42
235703	Sherpur	3	1	2	2	1	1	-	-	-
235704	Karanpur	29	28	1	3	3	-	19	18	1

PRIMARY CENSUS ABSTRACT

CENSUS ABSTRACT

Hajipur

of marginal workers

Household industry workers			Other workers			Non-workers			Name of Village	Location code number
Persons	Males	Females	Persons	Males	Females	Persons	Males	Females		
50	51	52	53	54	55	56	57	58	2	1
-	-	-	4	4	-	99	33	66	Saidpur Rajauli urf	
-	-	-	1	1	-	686	295	391	ChakGhausia	235653
1	-	1	2	1	1	82	54	28	Majirabad Suhai	235654
									Saidpur Jhirua	235655
									Harpur Rajauli urf	
4	4	-	13	12	1	745	408	337	Hariharpur	235656
									Hariharpur	
5	3	2	22	17	5	902	375	527	ShankarAzRakbe urf	235657
-	-	-	2	2	-	389	147	242	Pranpur Berai	235658
									Daulatpur Deoria urf	
6	5	1	49	35	14	2,735	1,162	1,573	Daulatpur	235659
-	-	-	1	-	1	124	48	76	Jhirua Dih	235660
-	-	-	-	-	-	149	67	82	Jhirua Mal	235661
-	-	-	-	-	-	92	36	56	Sharifabad	235662
30	24	6	375	287	88	14,852	6,200	8,652	Dighi Kalan	235663
1	1	-	1	1	-	263	90	173	Kuari Khurd	235664
									Chak Lala	235665
									Un-inhabited	
									Un-inhabited	
									Ijrashamain urf Molna	
									Chak	235666
1	1	-	18	18	-	683	277	406	Purwa	235667
									Bishunpur Bala Dhari urf	
21	15	6	122	120	2	3,238	1,217	2,021	Balwa	235668
-	-	-	4	-	4	675	281	394	Jagdishpur	235669
-	-	-	-	-	-	224	85	139	Sair Chak	235670
-	-	-	1	-	1	536	214	322	Chak Faizullah	235671
-	-	-	-	-	-	459	168	291	Panapur Gobrahi	235672
1	1	-	20	20	-	679	289	390	Chak Sakra	235673
1	-	1	7	6	1	540	207	333	Chak Baladhari	235674
-	-	-	2	2	-	102	42	60	Chak Fatma	235675
									Un-inhabited	
-	-	-	8	8	-	160	79	81	Bisrampur Baladhari	235676
1	1	-	26	25	1	213	85	128	Chak Sultani	235677
									Chak Chandaleh	235678
									Chak Bhoj urf	
-	-	-	2	2	-	473	184	289	Sahabuddin	235679
1	1	-	36	33	3	1,604	651	953	Chandaleh	235680
-	-	-	36	33	3	1,438	522	916	Kuari Khurd	235681
-	-	-	3	3	-	238	81	157	Chak Nayamat	235682
7	4	3	32	24	8	2,385	906	1,479	Gadai Sarae	235683
12	7	5	48	45	3	905	372	533	Chaknur	235684
-	-	-	4	1	3	273	107	166	Moazampur	235685
-	-	-	8	7	1	596	214	382	Madarpur	235686
-	-	-	9	7	2	301	115	186	Khalaf Bag	235687
1	1	-	13	9	4	456	168	288	Chak Aima	235688
27	13	14	95	53	42	1,855	790	1,065	Akilabad	235689
									Un-inhabited	
									Akilabad Diara	235690
									Un-inhabited	
									Shampur Gandaki	235691
									Un-inhabited	
									Salempur Gandaki	235692
-	-	-	3	2	1	646	255	391	Chak Bigha Jani	235693
									Bagh Asdullah Arazi	
-	-	-	-	-	-	261	118	143	AzRakbe	235694
-	-	-	18	15	3	1,355	576	779	Adalpur	235695
5	3	2	18	15	3	839	365	474	Naurangabad	235696
10	7	3	98	91	7	2,444	1,000	1,444	Yusufpur Dighikhurd	235697
-	-	-	-	-	-	29	10	19	Chak Jalal	235698
-	-	-	22	20	2	2,122	830	1,292	Saifpur	235699
									Un-inhabited	
									Jairam Chak	235700
									Un-inhabited	
									Karanpur	235701
-	-	-	20	19	1	1,232	448	784	Chak Mahmud Chisti	235702
-	-	-	1	-	1	101	42	59	Sherpur	235703
-	-	-	7	7	-	2,298	942	1,356	Karanpur	235704

VILLAGE PRIMARY
C D Block -

Location code number	Name of Village	Area of Village in hectares	Number of households	Total population (including institutional and houseless population)			Population in the age-group 0-6		
				Persons	Males	Females	Persons	Males	Females
1	2	3	4	5	6	7	8	9	10
235705	Sherpur	16.00	96	435	222	213	100	49	51
235706	Nawada Khurd	27.00	419	2,461	1,319	1,142	509	257	252
235707	Salempur	1.00	2	11	6	5	2	1	1
235708	Rampur Nawsahan	1.00	15	81	48	33	14	6	8
235709	Nawada Kalan	22.00	364	2,278	1,217	1,061	378	202	176
235710	Bahadurpur	3.00							
235711	Sadullahpur satan	41.00							
235712	saidpur Ganesh	1.00							
235713	Saidpur Ganesh	3.00	5	21	11	10	5	2	3
235714	Mohanpur Ishar Chak Khusro	7.00							
235715	Nawada Khurd	0.00	-	-	-	-	-	-	-
235716	Chandni Sadullahpur Satan	6.00	50	250	132	118	42	21	21
235717	Phul Chak	6.00	167	913	497	416	176	101	75
235718	Sadullahpur Satan	111.00	1,096	6,370	3,411	2,959	1,030	565	465
235719	Arazi Saidpur Ganesh	3.00							
235720	SadullahpurSatanurfMuj war Chak	9.00	48	263	141	122	48	24	24
235721	Imadpur Sultan	55.00	304	1,543	812	731	302	160	142
235722	Arazi Sultanpur	1.00							
235723	Mangurahi	48.00	250	1,463	769	694	269	141	128
235724	Musapur Suboch	7.00	50	240	119	121	54	27	27
235725	Rampur Nausahan	38.00	413	2,347	1,254	1,093	363	184	179
235726	Mohabatpur	35.00	248	1,541	818	723	228	116	112
235727	Jethui Nizamat	74.00	58	353	180	173	55	25	30
235728	Jethui Nizamat	2.00	336	1,829	971	858	281	153	128
235729	Ibrahimpur Bazid urfIbrahimpur	5.00							
235730	Sultanpur	68.00	603	3,692	1,958	1,734	655	338	317
235731	Imadpur Sultan	1.00	2	10	6	4	2	2	-
235732	Halalpur Madarpur	410.00	1,531	9,463	5,029	4,434	1,609	835	774
235733	Bishunpur Basant urf Suhai	277.00	913	5,362	2,860	2,502	801	411	390
235734	Saidpur Parsuram urf Jagdispur	104.00	248	1,457	771	686	227	122	105
235735	Chak Saheb	28.00	46	302	166	136	59	34	25
235736	Bishunpur Rae urf Titra	80.00	312	1,884	989	895	257	132	125
235737	Chak Yeari	31.00	120	740	376	364	137	74	63
235738	Phulhara Banu	48.00	454	2,666	1,437	1,229	451	231	220
235739	Kansara	87.00	213	1,161	635	526	180	89	91
235740	Basauli	49.00	250	1,411	760	651	244	128	116
235741	Panapur Langa	484.00	2,075	11,790	6,335	5,455	1,983	1,075	908
235742	Chak Khunda urf Milki	58.00	190	967	498	469	160	91	69
235743	Panapur Loawan urf Biropur	125.00	257	1,372	735	637	198	100	98
235744	Nainha	117.00	301	1,750	910	840	262	133	129
235745	Arazi Nainha	21.00	101	556	291	265	85	40	45
235746	Chak Saidkhan	77.00	214	1,432	790	642	221	131	90
235747	Chak Khunda urf Milik Chak	3.00	9	57	32	25	8	4	4
235748	Bejha	64.00	124	699	365	334	88	51	37
235749	Loawan urf Loma	98.00	156	1,039	555	484	116	64	52
235750	Bishunpur Ram	76.00	87	462	245	217	84	51	33
235751	Sopha	45.00	193	1,097	605	492	172	97	75
235752	Gumti	135.00	237	1,448	760	688	231	119	112
235753	Az Rakbe Gumti	64.00	250	1,236	669	567	197	109	88
235754	Dayalpur Sapha	588.00	2,151	12,547	6,574	5,973	2,082	1,090	992
235755	Randaha	167.00	618	3,823	2,026	1,797	686	372	314

PRIMARY CENSUS ABSTRACT

CENSUS ABSTRACT

Hajipur

Scheduled Castes population			Scheduled Tribes population			Literates			Name of Village
Persons	Males	Females	Persons	Males	Females	Persons	Males	Females	
11	12	13	14	15	16	17	18	19	2
117	65	52	2	-	2	216	124	92	Sherpur
318	162	156	-	-	-	1,297	799	498	Nawada Khurd
-	-	-	-	-	-	8	5	3	Salempur
26	16	10	-	-	-	44	30	14	Rampur Nawsahan
492	257	235	-	-	-	1,338	801	537	Nawada Kalan
			-----Un-inhabited-----						Bahadurpur
			-----Un-inhabited-----						Sadullahpur satan
			-----Un-inhabited-----						saidpur Ganesh
-	-	-	-	-	-	6	5	1	Saidpur Ganesh
			-----Un-inhabited-----						Mohanpur Ishar Chak
-	-	-	-	-	-	-	-	-	Khusro
-	-	-	-	-	-	-	-	-	Nawada Khurd
-	-	-	-	-	-	161	93	68	Chandni Sadullahpur
-	-	-	-	-	-	161	93	68	Satan
305	163	142	-	-	-	481	271	210	Phul Chak
1,435	766	669	1	-	1	3,774	2,248	1,526	Sadullahpur Satan
			-----Un-inhabited-----						Arazi Saidpur Ganesh
150	84	66	1	-	1	74	46	28	SadullahpurSatanurfMuj
1,076	574	502	-	-	-	513	312	201	war Chak
			-----Un-inhabited-----						Imadpur Sultan
210	106	104	5	2	3	826	487	339	Arazi Sultanpur
141	67	74	1	-	1	102	63	39	Mangurahi
741	391	350	-	-	-	1,304	807	497	Musapur Suboch
142	73	69	-	-	-	962	567	395	Rampur Nausahan
226	114	112	-	-	-	154	87	67	Mohabatpur
129	66	63	-	-	-	1,194	694	500	Jethui Nizamat
			-----Un-inhabited-----						Jethui Nizamat
1,725	913	812	-	-	-	1,901	1,135	766	Ibrahimpur Bazid
-	-	-	-	-	-	6	4	2	urflbrahimpat
2,076	1,077	999	2	-	2	5,660	3,487	2,173	Sultanpur
580	321	259	-	-	-	3,280	1,982	1,298	Imadpur Sultan
			-----Un-inhabited-----						Halalpur Madarpur
545	294	251	-	-	-	915	526	389	Bishunpur Basant urf
26	18	8	-	-	-	194	119	75	Suhai
431	230	201	-	-	-	1,301	750	551	Saidpur Parsuram urf
-	-	-	-	-	-	486	273	213	Jagdispur
697	383	314	-	-	-	1,632	1,019	613	Chak Saheb
182	93	89	-	-	-	754	487	267	Chak Saheb
540	286	254	-	-	-	790	505	285	Chak Saheb
3,661	1,946	1,715	2	1	1	6,740	4,028	2,712	Bishunpur Rae urf Titra
87	45	42	-	-	-	561	336	225	Chak Yeari
			-----Un-inhabited-----						Chak Yeari
252	137	115	2	2	-	986	583	403	Phulhara Banu
610	316	294	-	-	-	1,105	676	429	Kansara
28	15	13	-	-	-	369	224	145	Kansara
681	378	303	-	-	-	909	545	364	Basauli
			-----Un-inhabited-----						Basauli
20	11	9	-	-	-	40	24	16	Panapur Langa
247	123	124	-	-	-	476	267	209	Panapur Langa
214	112	102	-	-	-	815	459	356	Chak Khunda urf Milki
422	222	200	-	-	-	237	137	100	Panapur Loawan urf
273	140	133	-	-	-	703	422	281	Biropur
470	243	227	-	-	-	922	521	401	Biropur
293	164	129	-	-	-	692	413	279	Nainha
2,934	1,577	1,357	-	-	-	7,196	4,341	2,855	Arazi Nainha
207	111	96	-	-	-	2,152	1,322	830	Chak Saidkhan
			-----Un-inhabited-----						Chak Khunda urf Milik
			-----Un-inhabited-----						Chak
			-----Un-inhabited-----						Chak
			-----Un-inhabited-----						Bejha
			-----Un-inhabited-----						Loawan urf Loma
			-----Un-inhabited-----						Bishunpur Ram
			-----Un-inhabited-----						Sopha
			-----Un-inhabited-----						Gumti
			-----Un-inhabited-----						Az Rakbe Gumti
			-----Un-inhabited-----						Dayalpur Sapha
			-----Un-inhabited-----						Randaha

VILLAGE PRIMARY
C D Block -

Location code number	Name of Village	Illiterates			Total workers			Main workers		
		Persons	Males	Females	Persons	Males	Females	Persons	Males	Females
1	2	20	21	22	23	24	25	26	27	28
235705	Sherpur	219	98	121	128	108	20	125	106	19
235706	Nawada Khurd	1,164	520	644	652	576	76	620	560	60
235707	Salempur	3	1	2	2	1	1	2	1	1
235708	Rampur Nawsahan	37	18	19	8	5	3	7	5	2
235709	Nawada Kalan	940	416	524	544	515	29	537	510	27
235710	Bahadurpur				-----Un-inhabited-----					
235711	Sadullahpur satan				-----Un-inhabited-----					
235712	saidpur Ganesh				-----Un-inhabited-----					
235713	Saidpur Ganesh	15	6	9	6	6	-	6	6	-
235714	Mohanpur Ishar Chak Khusro				-----Un-inhabited-----					
235715	Nawada Khurd	-	-	-	-	-	-	-	-	-
235716	Chandni Sadullahpur Satan	89	39	50	67	62	5	60	59	1
235717	Phul Chak	432	226	206	237	227	10	230	225	5
235718	Sadullahpur Satan	2,596	1,163	1,433	1,832	1,615	217	1,384	1,253	131
235719	Arazi Saidpur Ganesh				-----Un-inhabited-----					
235720	SadullahpurSatanurfMuj war Chak	189	95	94	126	85	41	53	49	4
235721	Imadpur Sultan	1,030	500	530	492	412	80	433	378	55
235722	Arazi Sultanpur				-----Un-inhabited-----					
235723	Mangurahi	637	282	355	385	358	27	345	327	18
235724	Musapur Suboch	138	56	82	55	53	2	55	53	2
235725	Rampur Nausahan	1,043	447	596	572	548	24	508	488	20
235726	Mohabatpur	579	251	328	401	358	43	251	229	22
235727	Jethui Nizamat	199	93	106	100	91	9	95	89	6
235728	Jethui Nizamat	635	277	358	610	450	160	574	424	150
235729	Ibrahimpur Bazid urfIbrahimpur				-----Un-inhabited-----					
235730	Sultanpur	1,791	823	968	998	922	76	880	823	57
235731	Imadpur Sultan	4	2	2	2	2	-	2	2	-
235732	Halalpur Madarpur	3,803	1,542	2,261	2,667	2,321	346	2,049	1,949	100
235733	Bishunpur Basant urf Suhai	2,082	878	1,204	1,620	1,392	228	1,235	1,134	101
235734	Saidpur Parsuram urf Jagdispur	542	245	297	400	384	16	209	197	12
235735	Chak Saheb	108	47	61	144	82	62	75	73	2
235736	Bishunpur Rae urf Titra	583	239	344	608	486	122	517	418	99
235737	Chak Yeari	254	103	151	192	184	8	179	171	8
235738	Phulhara Banu	1,034	418	616	817	648	169	554	520	34
235739	Kansara	407	148	259	333	293	40	260	225	35
235740	Basauli	621	255	366	433	350	83	229	209	20
235741	Panapur Langa	5,050	2,307	2,743	3,531	2,802	729	2,605	2,334	271
235742	Chak Khunda urf Milki	406	162	244	256	216	40	169	149	20
235743	Panapur Loawan urf Biropur	386	152	234	494	396	98	373	355	18
235744	Nainha	645	234	411	408	350	58	262	219	43
235745	Arazi Nainha	187	67	120	116	103	13	67	60	7
235746	Chak Saidkhan	523	245	278	485	396	89	442	383	59
235747	Chak Khunda urf Milik Chak	17	8	9	16	15	1	16	15	1
235748	Bejha	223	98	125	71	42	29	8	6	2
235749	Loawan urf Loma	224	96	128	264	242	22	221	205	16
235750	Bishunpur Ram	225	108	117	102	95	7	96	93	3
235751	Sopha	394	183	211	283	262	21	179	169	10
235752	Gumti	526	239	287	372	356	16	312	298	14
235753	Az Rakbe Gumti	544	256	288	319	298	21	80	69	11
235754	Dayalpur Sapha	5,351	2,233	3,118	3,619	3,021	598	2,178	1,956	222
235755	Randaha	1,671	704	967	994	860	134	852	732	120

PRIMARY CENSUS ABSTRACT

CENSUS ABSTRACT
Hajipur

Industrial category of main workers													Name of Village 2
Cultivators			Agricultural labourers			Household industry workers			Other workers				
Persons	Males	Females	Persons	Males	Females	Persons	Males	Females	Persons	Males	Females		
29	30	31	32	33	34	35	36	37	38	39	40		
3	3	-	88	74	14	-	-	-	34	29	5	Sherpur	
76	70	6	184	154	30	17	13	4	343	323	20	Nawada Khurd	
1	-	1	-	-	-	-	-	-	1	1	-	Salempur	
-	-	-	7	5	2	-	-	-	-	-	-	Rampur Nawsahan	
60	58	2	142	133	9	48	46	2	287	273	14	Nawada Kalan	
-----Un-inhabited-----												Bahadurpur	
-----Un-inhabited-----												Sadullahpur satan	
-----Un-inhabited-----												saidpur Ganesh	
1	1	-	2	2	-	-	-	-	3	3	-	Saidpur Ganesh	
-----Un-inhabited-----												Mohanpur Ishar Chak	
-	-	-	-	-	-	-	-	-	-	-	-	Khuro	
-	-	-	-	-	-	-	-	-	-	-	-	Nawada Khurd	
30	29	1	5	5	-	1	1	-	24	24	-	Chandni Sadullahpur	
10	10	-	103	102	1	25	23	2	92	90	2	Satan	
471	455	16	522	478	44	56	39	17	335	281	54	Phul Chak	
-----Un-inhabited-----												Sadullahpur Satana	
-----Un-inhabited-----												Arazi Saidpur Ganesh	
17	17	-	13	12	1	2	2	-	21	18	3	SadullahpurSatanurfMuj	
28	16	12	308	288	20	11	5	6	86	69	17	war Chak	
-----Un-inhabited-----												Imadpur Sultan	
40	39	1	156	153	3	12	10	2	137	125	12	Arazi Sultanpur	
1	1	-	31	29	2	3	3	-	20	20	-	Mangurahi	
54	54	-	290	280	10	7	7	-	157	147	10	Musapur Suboch	
49	43	6	109	104	5	8	4	4	85	78	7	Rampur Nausahan	
6	5	1	24	24	-	2	2	-	63	58	5	Mohabatpur	
228	161	67	250	182	68	19	18	1	77	63	14	5 Jethui Nizamat	
-----Un-inhabited-----												Jethui Nizamat	
-----Un-inhabited-----												Ibrahimpur Bazid	
135	129	6	626	591	35	3	2	1	116	101	15	urflbrahimpat	
-	-	-	1	1	-	-	-	-	1	1	-	Sultanpur	
340	324	16	730	682	48	45	44	1	934	899	35	Imadpur Sultan	
345	328	17	346	304	42	37	26	11	507	476	31	Halalpur Madarpur	
119	114	5	7	7	-	-	-	-	83	76	7	Bishunpur Basant urf	
22	22	-	5	5	-	-	-	-	48	46	2	Suhai	
152	136	16	135	109	26	19	14	5	211	159	52	Saidpur Parsuram urf	
71	70	1	65	61	4	-	-	-	43	40	3	Jagdispur	
48	44	4	51	51	-	32	29	3	423	396	27	Chak Saheb	
72	72	-	72	52	20	-	-	-	116	101	15	Chak Yeari	
62	62	-	58	51	7	1	1	-	108	95	13	Phulhara Banu	
890	847	43	1,230	1,096	134	168	119	49	317	272	45	Kansara	
81	81	-	45	41	4	5	1	4	38	26	12	Basauli	
159	147	12	14	14	-	7	7	-	193	187	6	Panapur Langa	
142	136	6	80	49	31	4	2	2	36	32	4	Panapur Loawan urf	
38	38	-	1	1	-	1	-	1	27	21	6	Biropur	
274	260	14	71	50	21	29	13	16	68	60	8	Nainha	
13	13	-	-	-	-	-	-	-	3	2	1	Arazi Nainha	
3	3	-	1	1	-	-	-	-	4	2	2	Chak Saidkhan	
87	84	3	8	7	1	1	-	1	125	114	11	Chak Khunda urf Milik	
34	32	2	49	49	-	-	-	-	13	12	1	Chak	
93	92	1	33	28	5	1	1	-	52	48	4	Bejha	
69	65	4	91	87	4	7	7	-	145	139	6	Loawan urf Loma	
-	-	-	2	2	-	1	1	-	77	66	11	Bishunpur Ram	
574	531	43	752	712	40	110	68	42	742	645	97	Sopha	
145	113	32	551	478	73	15	10	5	141	131	10	Gumti	
												Az Rakbe Gumti	
												Dayalpur Sapha	
												Randaha	

**VILLAGE PRIMARY
C D Block -**

Location code number	Name of Village	Industrial category								
		Marginal workers			Cultivators			Agricultural labourers		
		Persons	Males	Females	Persons	Males	Females	Persons	Males	Females
1	2	41	42	43	44	45	46	47	48	49
235705	Sherpur	3	2	1	-	-	-	-	-	-
235706	Nawada Khurd	32	16	16	3	-	3	6	2	4
235707	Salempur	-	-	-	-	-	-	-	-	-
235708	Rampur Nawsahan	1	-	1	-	-	-	1	-	1
235709	Nawada Kalan	7	5	2	1	1	-	2	1	1
235710	Bahadurpur	-----Un-inhabited-----								
235711	Sadullahpur satan	-----Un-inhabited-----								
235712	saidpur Ganesh	-----Un-inhabited-----								
235713	Saidpur Ganesh	-	-	-	-	-	-	-	-	-
235714	Mohanpur Ishar Chak Khusro	-----Un-inhabited-----								
235715	Nawada Khurd	-	-	-	-	-	-	-	-	-
235716	Chandni Sadullahpur Satan	7	3	4	2	2	-	-	-	-
235717	Phul Chak	7	2	5	-	-	-	-	-	-
235718	Sadullahpur Satan	448	362	86	36	26	10	173	155	18
235719	Arazi Saidpur Ganesh	-----Un-inhabited-----								
235720	SadullahpurSatanurfMuj war Chak	73	36	37	-	-	-	1	1	-
235721	Imadpur Sultan	59	34	25	3	1	2	34	23	11
235722	Arazi Sultanpur	-----Un-inhabited-----								
235723	Mangurahi	40	31	9	2	2	-	26	20	6
235724	Musapur Suboch	-	-	-	-	-	-	-	-	-
235725	Rampur Nausahan	64	60	4	14	13	1	45	42	3
235726	Mohabatpur	150	129	21	6	6	-	127	111	16
235727	Jethui Nizamat	5	2	3	1	-	1	-	-	-
235728	Jethui Nizamat	36	26	10	3	1	2	17	17	-
235729	Ibrahimpur Bazid urflbrahimpur	-----Un-inhabited-----								
235730	Sultanpur	118	99	19	11	5	6	51	44	7
235731	Imadpur Sultan	-	-	-	-	-	-	-	-	-
235732	Halalpur Madarpur	618	372	246	116	99	17	322	141	181
235733	Bishunpur Basant urf Suhai	385	258	127	27	16	11	226	145	81
235734	Saidpur Parsuram urf Jagdispur	191	187	4	1	-	1	187	184	3
235735	Chak Saheb	69	9	60	24	7	17	1	-	1
235736	Bishunpur Rae urf Titra	91	68	23	-	-	-	61	51	10
235737	Chak Yeari	13	13	-	-	-	-	13	13	-
235738	Phulhara Banu	263	128	135	46	20	26	70	29	41
235739	Kansara	73	68	5	1	1	-	55	53	2
235740	Basauli	204	141	63	37	12	25	151	124	27
235741	Panapur Langa	926	468	458	71	52	19	672	316	356
235742	Chak Khunda urf Milki	87	67	20	5	4	1	62	56	6
235743	Panapur Loawan urf Biropur	121	41	80	43	14	29	22	6	16
235744	Nainha	146	131	15	26	17	9	65	63	2
235745	Arazi Nainha	49	43	6	3	3	-	38	37	1
235746	Chak Saidkhan	43	13	30	6	4	2	6	2	4
235747	Chak Khunda urf Milik Chak	-	-	-	-	-	-	-	-	-
235748	Bejha	63	36	27	1	1	-	13	11	2
235749	Loawan urf Loma	43	37	6	4	3	1	28	27	1
235750	Bishunpur Ram	6	2	4	1	1	-	-	-	-
235751	Sopha	104	93	11	6	5	1	90	83	7
235752	Gumti	60	58	2	2	2	-	44	42	2
235753	Az Rakbe Gumti	239	229	10	26	25	1	208	200	8
235754	Dayalpur Sapha	1,441	1,065	376	122	98	24	1,111	819	292
235755	Randaha	142	128	14	6	5	1	83	77	6

PRIMARY CENSUS ABSTRACT

CENSUS ABSTRACT
Hajipur

of marginal workers

Household industry workers			Other workers			Non-workers			Name of Village	Location code number
Persons	Males	Females	Persons	Males	Females	Persons	Males	Females		
50	51	52	53	54	55	56	57	58	2	1
-	-	-	3	2	1	307	114	193	Sherpur	235705
17	11	6	6	3	3	1,809	743	1,066	Nawada Khurd	235706
-	-	-	-	-	-	9	5	4	Salempur	235707
-	-	-	-	-	-	73	43	30	Rampur Nawsahan	235708
-	-	-	4	3	1	1,734	702	1,032	Nawada Kalan	235709
			-----Un-inhabited-----						Bahadurpur	235710
			-----Un-inhabited-----						Sadullahpur satan	235711
			-----Un-inhabited-----						saidpur Ganesh	235712
-	-	-	-	-	-	15	5	10	Saidpur Ganesh	235713
			-----Un-inhabited-----						Mohanpur Ishar Chak	
									Khusro	235714
-	-	-	-	-	-	-	-	-	Nawada Khurd	235715
									Chandni Sadullahpur	
-	-	-	5	1	4	183	70	113	Satan	235716
-	-	-	7	2	5	676	270	406	Phul Chak	235717
87	62	25	152	119	33	4,538	1,796	2,742	Sadullahpur Satan	235718
			-----Un-inhabited-----						Arazi Saidpur Ganesh	235719
									SadullahpurSatanurfMuj	
-	-	-	72	35	37	137	56	81	war Chak	235720
4	1	3	18	9	9	1,051	400	651	Imadpur Sultan	235721
			-----Un-inhabited-----						Arazi Sultanpur	235722
1	-	1	11	9	2	1,078	411	667	Mangurahi	235723
-	-	-	-	-	-	185	66	119	Musapur Suboch	235724
-	-	-	5	5	-	1,775	706	1,069	Rampur Nausahan	235725
1	-	1	16	12	4	1,140	460	680	Mohabatpur	235726
-	-	-	4	2	2	253	89	164	Jethui Nizamat	235727
-	-	-	16	8	8	1,219	521	698	Jethui Nizamat	235728
			-----Un-inhabited-----						Ibrahimpur Bazid	
									urflbrahimpur	235729
2	2	-	54	48	6	2,694	1,036	1,658	Sultanpur	235730
-	-	-	-	-	-	8	4	4	Imadpur Sultan	235731
8	6	2	172	126	46	6,796	2,708	4,088	Halalpur Madarpur	235732
29	18	11	103	79	24	3,742	1,468	2,274	Bishunpur Basant urf	
									Suhai	235733
									Saidpur Parsuram urf	
-	-	-	3	3	-	1,057	387	670	Jagdispur	235734
1	-	1	43	2	41	158	84	74	Chak Saheb	235735
-	-	-	30	17	13	1,276	503	773	Bishunpur Rae urf Titra	235736
-	-	-	-	-	-	548	192	356	Chak Yeari	235737
4	2	2	143	77	66	1,849	789	1,060	Phulhara Banu	235738
1	1	-	16	13	3	828	342	486	Kansara	235739
-	-	-	16	5	11	978	410	568	Basauli	235740
82	36	46	101	64	37	8,259	3,533	4,726	Panapur Langa	235741
-	-	-	20	7	13	711	282	429	Chak Khunda urf Milki	235742
									Panapur Loawan urf	
1	-	1	55	21	34	878	339	539	Biropur	235743
4	4	-	51	47	4	1,342	560	782	Nainha	235744
5	-	5	3	3	-	440	188	252	Arazi Nainha	235745
12	1	11	19	6	13	947	394	553	Chak Saidkhan	235746
									Chak Khunda urf Milik	
-	-	-	-	-	-	41	17	24	Chak	235747
1	-	1	48	24	24	628	323	305	Bejha	235748
-	-	-	11	7	4	775	313	462	Loawan urf Loma	235749
-	-	-	5	1	4	360	150	210	Bishunpur Ram	235750
4	3	1	4	2	2	814	343	471	Sopha	235751
4	4	-	10	10	-	1,076	404	672	Gumti	235752
1	-	1	4	4	-	917	371	546	Az Rakbe Gumti	235753
54	30	24	154	118	36	8,928	3,553	5,375	Dayalpur Sapha	235754
9	3	6	44	43	1	2,829	1,166	1,663	Randaha	235755

VILLAGE PRIMARY
C D Block -

Location code number	Name of Village	Area of Village in hectares	Number of households	Total population (including institutional and houseless population)			Population in the age-group 0-6		
				Persons	Males	Females	Persons	Males	Females
1	2	3	4	5	6	7	8	9	10
235756	Ahmadpur LakhnichakAulai	52.00	397	2,156	1,140	1,016	352	187	165
235757	Bishunpur Chak Lala urfBaranti	73.00	263	1,395	747	648	241	133	108
235758	Bishunpur Chak Lal urf Baranti	75.00	576	3,536	1,875	1,661	601	331	270
235759	Andharwara	139.00	597	2,998	1,577	1,421	497	253	244
235760	Azmatpur Damu Chak Mahi urf	86.00	306	1,481	786	695	295	153	142
235761	Andharwara Chauk	41.00	188	1,091	575	516	187	106	81
235762	Chak Barauna	15.00	175	911	490	421	150	81	69
235763	Bahuara	266.00	1,196	6,979	3,680	3,299	1,230	665	565
235764	Arazi Chak Basdeo	8.00	40	193	94	99	24	13	11
235765	Kashipur Chak Bibi	214.00	908	5,043	2,671	2,372	821	463	358
235766	Kila Larui	5.00	159	950	488	462	176	98	78
235767	Larui Husainabad	35.00	127	812	424	388	134	70	64
235768	Chak Akila	7.00	18	77	39	38	7	5	2
235769	Kuari Bazurg	214.00	590	3,557	1,893	1,664	513	270	243

PRIMARY CENSUS ABSTRACT

CENSUS ABSTRACT
Hajipur

Scheduled Castes population			Scheduled Tribes population			Literates			Name of Village
Persons	Males	Females	Persons	Males	Females	Persons	Males	Females	
11	12	13	14	15	16	17	18	19	2
494	260	234	-	-	-	1,342	819	523	Ahmadpur LakhnichakAulai
88	51	37	-	-	-	862	531	331	Bishunpur Chak Lala urfBaranti
526	284	242	-	-	-	2,222	1,317	905	Bishunpur Chak Lal urf Baranti
1,349	727	622	2	1	1	1,795	1,087	708	Andharwara
407	205	202	4	2	2	882	498	384	Azmatpur Damu Chak Mahi urf
76	42	34	-	-	-	680	393	287	Andharwara Chauk
25	12	13	-	-	-	573	366	207	Chak Barauna
1,976	1,009	967	-	-	-	3,741	2,340	1,401	Bahuara
57	31	26	-	-	-	139	76	63	Arazi Chak Basdeo
435	226	209	-	-	-	3,125	1,952	1,173	Kashipur Chak Bibi
99	54	45	-	-	-	534	288	246	Kila Larui
339	168	171	3	3	-	440	251	189	Larui Husainabad
57	32	25	-	-	-	57	32	25	Chak Akila
822	454	368	66	42	24	2,414	1,434	980	Kuari Bazurg

VILLAGE PRIMARY
C D Block -

Location code number	Name of Village	Illiterates			Total workers			Main workers		
		Persons	Males	Females	Persons	Males	Females	Persons	Males	Females
1	2	20	21	22	23	24	25	26	27	28
235756	Ahmadpur LakhnichakAulai	814	321	493	642	545	97	600	512	88
235757	Bishunpur Chak Lala urfBaranti	533	216	317	337	309	28	266	251	15
235758	Bishunpur Chak Lal urf Baranti	1,314	558	756	887	768	119	760	666	94
235759	Andharwara	1,203	490	713	880	752	128	735	681	54
235760	Azmatpur Damu Chak Mahi urf	599	288	311	476	408	68	415	381	34
235761	Andharwara Chauk	411	182	229	249	236	13	169	162	7
235762	Chak Barauna	338	124	214	142	114	28	101	86	15
235763	Bahuara	3,238	1,340	1,898	1,840	1,710	130	1,261	1,160	101
235764	Arazi Chak Basdeo	54	18	36	59	45	14	18	16	2
235765	Kashipur Chak Bibi	1,918	719	1,199	1,375	1,157	218	927	853	74
235766	Kila Larui	416	200	216	188	176	12	148	140	8
235767	Larui Husainabad	372	173	199	204	195	9	197	189	8
235768	Chak Akila	20	7	13	17	16	1	15	14	1
235769	Kuari Bazurg	1,143	459	684	879	804	75	706	666	40

PRIMARY CENSUS ABSTRACT

CENSUS ABSTRACT
Hajipur

Industrial category of main workers													Name of Village
Cultivators			Agricultural labourers			Household industry workers			Other workers				
Persons	Males	Females	Persons	Males	Females	Persons	Males	Females	Persons	Males	Females		
29	30	31	32	33	34	35	36	37	38	39	40		
125	116	9	249	225	24	39	16	23	187	155	32	Ahmadpur	
15	11	4	82	80	2	5	4	1	164	156	8	LakhnichakAulai	
175	167	8	285	235	50	28	20	8	272	244	28	Bishunpur Chak Lala	
172	164	8	303	277	26	9	7	2	251	233	18	urfBaranti	
67	66	1	179	162	17	16	10	6	153	143	10	Bishunpur Chak Lal urf	
43	42	1	9	8	1	12	10	2	105	102	3	Baranti	
19	17	2	20	17	3	5	5	-	57	47	10	Andharwara	
475	429	46	270	261	9	45	37	8	471	433	38	Andharwara	
-	-	-	-	-	-	-	-	-	18	16	2	Azmatpur Damu	
180	175	5	177	169	8	36	32	4	534	477	57	Chak Mahi urf	
2	2	-	14	13	1	1	1	-	131	124	7	Andharwara Chauk	
-	-	-	110	108	2	7	5	2	80	76	4	Chak Barauna	
-	-	-	1	1	-	-	-	-	14	13	1	Bahuara	
107	103	4	51	50	1	42	40	2	506	473	33	Arazi Chak Basdeo	
												Kashipur Chak Bibi	
												Kila Larui	
												Larui Husainabad	
												Chak Akila	
												Kuari Bazurg	

**VILLAGE PRIMARY
C D Block -**

Location code number	Name of Village	Industrial category								
		Marginal workers			Cultivators			Agricultural labourers		
		Persons	Males	Females	Persons	Males	Females	Persons	Males	Females
1	2	41	42	43	44	45	46	47	48	49
235756	Ahmadpur LakhnichakAulai	42	33	9	4	3	1	11	9	2
235757	Bishunpur Chak Lala urfBaranti	71	58	13	2	2	-	60	51	9
235758	Bishunpur Chak Lal urf Baranti	127	102	25	24	18	6	72	56	16
235759	Andharwara	145	71	74	21	18	3	80	19	61
235760	Azmatpur Damu Chak Mahi urf	61	27	34	3	2	1	54	23	31
235761	Andharwara Chauk	80	74	6	3	2	1	24	20	4
235762	Chak Barauna	41	28	13	3	2	1	25	15	10
235763	Bahuara	579	550	29	58	55	3	430	421	9
235764	Arazi Chak Basdeo	41	29	12	10	9	1	1	1	-
235765	Kashipur Chak Bibi	448	304	144	59	44	15	203	128	75
235766	Kila Larui	40	36	4	2	2	-	2	-	2
235767	Larui Husainabad	7	6	1	-	-	-	2	2	-
235768	Chak Akila	2	2	-	-	-	-	1	1	-
235769	Kuari Bazurg	173	138	35	15	14	1	25	20	5

PRIMARY CENSUS ABSTRACT

CENSUS ABSTRACT
Hajipur

of marginal workers

Household industry workers			Other workers			Non-workers			Name of Village	Location code number
Persons	Males	Females	Persons	Males	Females	Persons	Males	Females		
50	51	52	53	54	55	56	57	58	2	1
									Ahmadpur	
4	3	1	23	18	5	1,514	595	919	LakhnichakAulai	235756
3	2	1	6	3	3	1,058	438	620	Bishunpur Chak Lala urfBaranti	235757
2	2	-	29	26	3	2,649	1,107	1,542	Bishunpur Chak Lal urf Baranti	235758
-	-	-	44	34	10	2,118	825	1,293	Andharwara	235759
-	-	-	4	2	2	1,005	378	627	Azmatpur Damu Chak Mahi urf	235760
-	-	-	53	52	1	842	339	503	Andharwara Chauk	235761
-	-	-	13	11	2	769	376	393	Chak Barauna	235762
22	17	5	69	57	12	5,139	1,970	3,169	Bahuara	235763
-	-	-	30	19	11	134	49	85	Arazi Chak Basdeo	235764
16	14	2	170	118	52	3,668	1,514	2,154	Kashipur Chak Bibi	235765
-	-	-	36	34	2	762	312	450	Kila Larui	235766
1	-	1	4	4	-	608	229	379	Larui Husainabad	235767
-	-	-	1	1	-	60	23	37	Chak Akila	235768
11	9	2	122	95	27	2,678	1,089	1,589	Kuari Bazurg	235769

VILLAGE PRIMARY
C D Block -

Location code number	Name of Village	Area of Village in hectares	Number of households	Total population (including institutional and houseless population)			Population in the age-group 0-6		
				Persons	Males	Females	Persons	Males	Females
1	2	3	4	5	6	7	8	9	10
0267	Raghapur (Total)	22,581.00	40,183	232,909	125,023	107,886	47,023	24,479	22,544
0267	Raghapur (Rural)	22,581.00	40,183	232,909	125,023	107,886	47,023	24,479	22,544
0267	Raghapur (Urban)	0.00	-	-	-	-	-	-	-
RURAL									
235770	Terahrasia	264.00	2,654	15,572	8,360	7,212	3,153	1,613	1,540
235771	Chaunkia	170.00	961	5,043	2,716	2,327	1,072	560	512
235772	Sorabpur urf Saraepur	401.00	197	1,016	562	454	219	123	96
	Ashpatpur Singhia urf								
235773	Latahi	590.00	644	3,448	1,877	1,571	630	330	300
235774	sukwarpur	1,410.00	628	3,871	2,164	1,707	705	388	317
235775	Jafraabad Dih	228.00	422	2,407	1,266	1,141	475	223	252
235776	Himatpur Diara	426.00	167	940	492	448	203	104	99
235777	Gobardhanpur	45.00	12	49	26	23	6	1	5
	Jamalpur Chak								
235778	ShankerGanga Pra	189.00	55	281	146	135	72	36	36
	JafraabadTok-								
235779	araziBeshiNaoBarar	747.00	281	1,957	1,081	876	421	208	213
235780	Saifabad	56.00	36	237	144	93	73	41	32
235781	Saidpur Hulas	99.00	66	437	259	178	100	58	42
235782	Saidpur Deochand	93.00	203	1,341	706	635	238	115	123
235783	Parsotimpur Barari	19.00	164	1,146	622	524	240	113	127
235784	Parsotimpur	62.00	64	428	236	192	67	33	34
235785	Jahangirpur Pirthi	619.00	732	3,920	2,157	1,763	755	403	352
	AshpatpurSinghia urf								
235786	Bariarpur	453.00							
235787	Chak Thakru	95.00							
235788	Saidpur Singhia	113.00							
235789	Paroha	208.00	213	1,251	690	561	245	129	116
235790	Karmupur	414.00	184	1,153	633	520	251	138	113
235791	Ramdauli Barari	99.00							
235792	Jahangirpur Phuli	149.00							
235793	Gorari	179.00	8	47	30	17	5	3	2
235794	Etwarpur	165.00							
235795	Mirampur Alakh Deori	185.00	267	1,198	645	553	231	122	109
235796	Bishunpur Maniari	102.00							
	Shiuprasad Motaluke								
235797	Gobindpur	63.00							
235798	Mirzapur Lachhu	130.00							
235799	Rampur Shamchand	620.00	2,005	11,441	6,044	5,397	2,485	1,288	1,197
235800	Mohanpur	137.00	1,588	9,386	5,094	4,292	1,869	979	890
235801	Malikpur	105.00	1,318	7,459	4,013	3,446	1,572	819	753
235802	Saidabad	280.00	1,299	7,626	4,150	3,476	1,641	839	802
235803	Rustampur	1,110.00	2,478	14,211	7,650	6,561	3,186	1,687	1,499
235804	Jethuli	206.00	46	281	157	124	63	33	30
235805	Wahidpur	57.00	63	448	244	204	102	55	47
235806	Bahrampur	41.00							
235807	Bahrampur	666.00	1,086	6,588	3,494	3,094	1,518	763	755
235808	Pirmohammadpur	201.00	23	136	66	70	27	14	13
235809	Parsotimpur	147.00	82	569	318	251	103	54	49
235810	Raghapur	1,891.00	3,815	24,367	12,978	11,389	4,612	2,374	2,238
235811	Mokrapur	164.00							
	Bhawani Prasad urf								
235812	Madho	163.00	597	3,641	1,953	1,688	808	406	402
235813	Shaistapur	55.00	233	1,442	770	672	264	132	132
235814	Ibrahimabad	69.00	322	1,933	1,026	907	376	195	181
	Jagdishpur Idrakarai								
235815	Barari	78.00	407	2,474	1,319	1,155	559	304	255
235816	Chandpur Idark	334.00	1,504	8,203	4,425	3,778	1,686	899	787
235817	Sirirampur	167.00	459	3,126	1,693	1,433	641	348	293
235818	Nagargawan	150.00	499	3,596	1,908	1,688	762	417	345

PRIMARY CENSUS ABSTRACT

CENSUS ABSTRACT

Raghopur

Scheduled Castes population			Scheduled Tribes population			Literates			Name of Village
Persons	Males	Females	Persons	Males	Females	Persons	Males	Females	
11	12	13	14	15	16	17	18	19	2
41,128	21,858	19,270	125	72	53	94,196	60,293	33,903	Raghopur (Total)
41,128	21,858	19,270	125	72	53	94,196	60,293	33,903	Raghopur (Rural)
-	-	-	-	-	-	-	-	-	Raghopur (Urban)
RURAL									
1,761	939	822	1	1	-	5,904	3,750	2,154	Terahrasia
390	204	186	-	-	-	2,207	1,412	795	Chaunkia
-	-	-	-	-	-	452	291	161	Sorabpur urf Saraepur
-	-	-	-	-	-	-	-	-	Ashpatpur Singhia urf
446	244	202	-	-	-	1,626	1,046	580	Latahi
252	135	117	16	9	7	1,357	925	432	sukwarpur
239	127	112	1	1	-	573	400	173	Jafrabad Dih
154	77	77	1	1	-	349	211	138	Himatpur Diara
-	-	-	-	-	-	22	17	5	Gobardhanpur
-	-	-	-	-	-	-	-	-	Jamalpur Chak
-	-	-	-	-	-	112	59	53	ShankerGanga Pra
-	-	-	-	-	-	-	-	-	JafrabadTok-
46	25	21	-	-	-	654	462	192	araziBeshiNaoBarar
29	16	13	-	-	-	62	49	13	Saifabad
27	14	13	-	-	-	199	149	50	Saidpur Hulas
44	24	20	1	1	-	651	406	245	Saidpur Deochand
60	28	32	-	-	-	461	303	158	Parsotimpur Barari
-	-	-	-	-	-	172	119	53	Parsotimpur
1,221	658	563	1	-	1	1,706	1,160	546	Jahangirpur Pirthi
-	-	-	-	-	-	-	-	-	AshpatpurSinghia urf
-	-	-	-	-	-	-	-	-	Bariarpur
-	-	-	-	-	-	-	-	-	Chak Thakru
-	-	-	-	-	-	-	-	-	Saidpur Singhia
223	127	96	-	-	-	597	432	165	Paroha
441	236	205	-	-	-	410	286	124	Karmupur
-	-	-	-	-	-	-	-	-	Ramdauli Barari
-	-	-	-	-	-	-	-	-	Jahangirpur Phuli
37	23	14	-	-	-	23	18	5	Gorari
-	-	-	-	-	-	-	-	-	Etwarpur
-	-	-	-	-	-	524	373	151	Mirampur Alakh Deori
-	-	-	-	-	-	-	-	-	Bishunpur Maniari
-	-	-	-	-	-	-	-	-	Shiuprasad Motaluke
-	-	-	-	-	-	-	-	-	Gobindpur
-	-	-	-	-	-	-	-	-	Mirzapur Lachhu
2,482	1,307	1,175	2	2	-	4,993	3,216	1,777	Rampur Shamchand
551	292	259	1	-	1	3,658	2,409	1,249	Mohanpur
3,044	1,630	1,414	3	1	2	2,619	1,755	864	Malikpur
1,599	852	747	6	3	3	2,682	1,815	867	Saidabad
3,127	1,643	1,484	5	5	-	4,636	3,098	1,538	Rustampur
-	-	-	-	-	-	13	11	2	Jethuli
-	-	-	-	-	-	20	17	3	Wahidpur
-	-	-	-	-	-	-	-	-	Bahrampur
812	416	396	-	-	-	2,323	1,514	809	Bahrampur
-	-	-	-	-	-	59	33	26	Pirmohammadpur
-	-	-	-	-	-	308	211	97	Parsotimpur
2,683	1,450	1,233	6	3	3	9,641	6,077	3,564	Raghopur
-	-	-	-	-	-	-	-	-	Mokrampur
-	-	-	-	-	-	-	-	-	Bhawani Prasad urf
1,110	569	541	5	3	2	1,069	747	322	Madho
356	179	177	1	1	-	536	348	188	Shaistapur
60	25	35	-	-	-	697	466	231	Ibrahimabad
-	-	-	-	-	-	-	-	-	Jagdishpur Idrakarai
423	224	199	1	1	-	1,086	680	406	Barari
1,367	705	662	4	3	1	3,919	2,406	1,513	Chandpur Idark
886	474	412	2	1	1	920	606	314	Sirirampur
300	160	140	-	-	-	1,370	866	504	Nagargawan

VILLAGE PRIMARY
C D Block -

Location code number	Name of Village	Illiterates			Total workers			Main workers		
		Persons	Males	Females	Persons	Males	Females	Persons	Males	Females
1	2	20	21	22	23	24	25	26	27	28
0267	Raghopur (Total)	138,713	64,730	73,983	69,442	56,399	13,043	47,804	41,650	6,154
0267	Raghopur (Rural)	138,713	64,730	73,983	69,442	56,399	13,043	47,804	41,650	6,154
0267	Raghopur (Urban)	-	-	-	-	-	-	-	-	-
RURAL										
235770	Terahrasia	9,668	4,610	5,058	5,035	3,889	1,146	3,663	3,018	645
235771	Chaunkia	2,836	1,304	1,532	1,402	1,320	82	936	892	44
235772	Sorabpur urf Saraepur	564	271	293	270	257	13	169	165	4
	Ashpatpur Singhia urf									
235773	Latahi	1,822	831	991	1,228	890	338	828	791	37
235774	sukwarpur	2,514	1,239	1,275	985	930	55	640	617	23
235775	Jafrabad Dih	1,834	866	968	683	557	126	487	371	116
235776	Himatpur Diara	591	281	310	229	213	16	187	176	11
235777	Gobardhanpur	27	9	18	16	14	2	15	14	1
	Jamalpur Chak									
235778	ShankerGanga Pra	169	87	82	74	74	-	59	59	-
	JafrabadTok-									
235779	araziBeshiNaoBarar	1,303	619	684	422	406	16	357	346	11
235780	Saifabad	175	95	80	63	62	1	58	58	-
235781	Saidpur Hulas	238	110	128	121	115	6	112	106	6
235782	Saidpur Deochand	690	300	390	295	261	34	235	223	12
235783	Parsotimpur Barari	685	319	366	334	257	77	333	256	77
235784	Parsotimpur	256	117	139	159	101	58	131	75	56
235785	Jahangirpur Pirthi	2,214	997	1,217	1,010	946	64	773	742	31
	AshpatpurSinghia urf									
235786	Bariarpur									
235787	Chak Thakru									
235788	Saidpur Singhia									
235789	Paroha	654	258	396	354	331	23	329	312	17
235790	Karmupur	743	347	396	375	281	94	279	248	31
235791	Ramdauli Barari									
235792	Jahangirpur Phuli									
235793	Gorari	24	12	12	26	15	11	11	10	1
235794	Etwarpur									
235795	Mirampur Alakh Deori	674	272	402	322	280	42	198	194	4
235796	Bishunpur Maniari									
	Shiuprasad Motaluke									
235797	Gobindpur									
235798	Mirzapur Lachhu									
235799	Rampur Shamchand	6,448	2,828	3,620	3,098	2,602	496	2,004	1,608	396
235800	Mohanpur	5,728	2,685	3,043	2,353	2,206	147	2,022	1,963	59
235801	Malikpur	4,840	2,258	2,582	2,253	1,779	474	1,969	1,577	392
235802	Saidabad	4,944	2,335	2,609	2,150	1,807	343	1,497	1,348	149
235803	Rustampur	9,575	4,552	5,023	3,904	3,285	619	3,315	2,876	439
235804	Jethuli	268	146	122	67	67	-	62	62	-
235805	Wahidpur	428	227	201	102	95	7	84	81	3
235806	Bahrampur									
235807	Bahrampur	4,265	1,980	2,285	2,458	1,611	847	1,569	1,318	251
235808	Pirmohammadpur	77	33	44	37	33	4	32	30	2
235809	Parsotimpur	261	107	154	117	116	1	117	116	1
235810	Raghopur	14,726	6,901	7,825	8,278	6,374	1,904	4,743	4,026	717
235811	Mokrapur									
	Bhawani Prasad urf									
235812	Madho	2,572	1,206	1,366	945	908	37	551	525	26
235813	Shaistapur	906	422	484	337	321	16	331	315	16
235814	Ibrahimabad	1,236	560	676	453	419	34	345	319	26
	Jagdishpur Idrakarai									
235815	Barari	1,388	639	749	745	563	182	714	550	164
235816	Chandpur Idark	4,284	2,019	2,265	2,630	2,001	629	2,173	1,781	392
235817	Sirirampur	2,206	1,087	1,119	812	716	96	689	658	31
235818	Nagargawan	2,226	1,042	1,184	1,133	942	191	911	882	29

PRIMARY CENSUS ABSTRACT

CENSUS ABSTRACT
Raghopur

Industrial category of main workers													Name of Village 2
Cultivators			Household industry workers						Other workers				
Persons	Males	Females	Agricultural labourers			workers			Persons	Males	Females		
			Persons	Males	Females	Persons	Males	Females					
29	30	31	32	33	34	35	36	37	38	39	40		
14,380	13,338	1,042	23,962	21,013	2,949	1,463	808	655	7,999	6,491	1,508	Raghopur (Total)	
14,380	13,338	1,042	23,962	21,013	2,949	1,463	808	655	7,999	6,491	1,508	Raghopur (Rural)	
-	-	-	-	-	-	-	-	-	-	-	-	Raghopur (Urban)	
RURAL													
1,114	1,015	99	1,419	1,225	194	47	36	11	1,083	742	341	Terahrasia	
363	357	6	512	479	33	4	3	1	57	53	4	Chaunkia	
155	152	3	7	6	1	-	-	-	7	7	-	Sorabpur urf Saraepur	
178	165	13	442	422	20	7	6	1	201	198	3	Ashpatpur Singhia urf Latiahi	
261	260	1	335	329	6	21	5	16	23	23	-	sukwarpur	
191	187	4	225	115	110	12	10	2	59	59	-	Jafrabad Dih	
91	86	5	81	76	5	4	4	-	11	10	1	Himatpur Diara	
9	9	-	6	5	1	-	-	-	-	-	-	Gobardhanpur	
27	27	-	28	28	-	1	1	-	3	3	-	Jamalpur Chak ShankerGanga Pra JafrabadTok-	
269	264	5	69	66	3	10	10	-	9	6	3	araziBeshiNaoBarar	
29	29	-	27	27	-	-	-	-	2	2	-	Saifabad	
42	42	-	57	53	4	5	4	1	8	7	1	Saidpur Hulas	
135	128	7	82	82	-	5	4	1	13	9	4	Saidpur Deochand	
217	147	70	106	100	6	2	2	-	8	7	1	Parsotimpur Barari	
125	71	54	1	1	-	-	-	-	5	3	2	Parsotimpur	
38	35	3	701	680	21	10	9	1	24	18	6	Jahangirpur Pirthi	
-----Un-inhabited-----												AshpatpurSinghia urf Bariarpur	
-----Un-inhabited-----												Chak Thakru	
-----Un-inhabited-----												Saidpur Singhia	
1	1	-	283	274	9	36	28	8	9	9	-	Paroha	
17	13	4	235	224	11	-	-	-	27	11	16	Karmupur	
-----Un-inhabited-----												Ramdauli Barari	
-----Un-inhabited-----												Jahangirpur Phuli	
-	-	-	9	9	-	-	-	-	2	1	1	Gorari	
-----Un-inhabited-----												Etwarpur	
186	183	3	4	4	-	5	4	1	3	3	-	Mirampur Alakh Deori	
-----Un-inhabited-----												Bishunpur Maniari	
-----Un-inhabited-----												Shiuprasad Motaluke Gobindpur	
-----Un-inhabited-----												Mirzapur Lachhu	
713	649	64	801	621	180	106	84	22	384	254	130	Rampur Shamchand	
860	845	15	514	500	14	14	12	2	634	606	28	Mohanpur	
499	416	83	1,006	926	80	220	25	195	244	210	34	Malikpur	
981	930	51	319	273	46	99	67	32	98	78	20	Saidabad	
1,331	1,244	87	1,401	1,131	270	85	68	17	498	433	65	Rustampur	
4	4	-	36	36	-	8	8	-	14	14	-	Jethuli	
1	1	-	58	55	3	12	12	-	13	13	-	Wahidpur	
-----Un-inhabited-----												Bahrampur	
154	95	59	1,206	1,091	115	81	51	30	128	81	47	Bahrampur	
-	-	-	30	28	2	1	1	-	1	1	-	Pirmohammadpur	
2	2	-	108	108	-	1	1	-	6	5	1	Parsotimpur	
1,192	1,100	92	2,486	2,132	354	63	52	11	1,002	742	260	Raghopur	
-----Un-inhabited-----												Mokrapur	
14	12	2	489	469	20	13	12	1	35	32	3	Bhawani Prasad urf Madho	
20	19	1	279	270	9	-	-	-	32	26	6	Shaistapur	
119	113	6	166	155	11	4	2	2	56	49	7	Ibrahimabad	
55	47	8	406	323	83	47	9	38	206	171	35	Jagdishpur Idrakarai Barari	
361	354	7	1,482	1,161	321	55	42	13	275	224	51	Chandpur Idark	
257	248	9	389	378	11	7	7	-	36	25	11	Sirirampur	
334	324	10	464	453	11	18	14	4	95	91	4	Nagargawan	

**VILLAGE PRIMARY
C D Block -**

Location code number	Name of Village	Industrial category								
		Marginal workers			Cultivators			Agricultural labourers		
		Persons	Males	Females	Persons	Males	Females	Persons	Males	Females
1	2	41	42	43	44	45	46	47	48	49
0267	Raghopur (Total)	21,638	14,749	6,889	3,145	2,193	952	13,550	10,085	3,465
0267	Raghopur (Rural)	21,638	14,749	6,889	3,145	2,193	952	13,550	10,085	3,465
0267	Raghopur (Urban)	-	-	-	-	-	-	-	-	-
RURAL										
235770	Terahrasia	1,372	871	501	182	154	28	590	469	121
235771	Chaunkia	466	428	38	34	27	7	371	354	17
235772	Sorabpur urf Saraepur	101	92	9	7	5	2	91	85	6
	Ashpatpur Singhia urf									
235773	Latahi	400	99	301	12	8	4	230	76	154
235774	sukwarpur	345	313	32	23	21	2	299	274	25
235775	Jafrabad Dih	196	186	10	3	2	1	134	126	8
235776	Himatpur Diara	42	37	5	27	26	1	10	6	4
235777	Gobardhanpur	1	-	1	1	-	1	-	-	-
	Jamalpur Chak									
235778	ShankerGanga Pra	15	15	-	-	-	-	14	14	-
	JafrabadTok-									
235779	araziBeshiNaoBarar	65	60	5	6	3	3	42	42	-
235780	Saifabad	5	4	1	1	-	1	3	3	-
235781	Saidpur Hulas	9	9	-	-	-	-	7	7	-
235782	Saidpur Deochand	60	38	22	13	12	1	9	9	-
235783	Parsotimpur Barari	1	1	-	-	-	-	1	1	-
235784	Parsotimpur	28	26	2	25	25	-	2	1	1
235785	Jahangirpur Pirthi	237	204	33	136	130	6	72	50	22
	AshpatpurSinghia urf									
235786	Bariarpur									
	Chak Thakru									
235787	Chak Thakru									
235788	Saidpur Singhia									
235789	Paroha	25	19	6	-	-	-	8	7	1
235790	Karmupur	96	33	63	1	1	-	33	25	8
235791	Ramdauli Barari									
235792	Jahangirpur Phuli									
235793	Gorari	15	5	10	-	-	-	7	5	2
235794	Etwarpur									
235795	Mirampur Alakh Deori	124	86	38	83	77	6	6	6	-
235796	Bishunpur Maniari									
	Shiuprasad Motaluke									
235797	Gobindpur									
235798	Mirzapur Lachhu									
235799	Rampur Shamchand	1,094	994	100	258	242	16	607	577	30
235800	Mohanpur	331	243	88	125	77	48	119	89	30
235801	Malikpur	284	202	82	51	39	12	177	131	46
235802	Saidabad	653	459	194	116	69	47	401	268	133
235803	Rustampur	589	409	180	108	48	60	412	319	93
235804	Jethuli	5	5	-	1	1	-	-	-	-
235805	Wahidpur	18	14	4	2	1	1	7	6	1
235806	Bahrampur									
235807	Bahrampur	889	293	596	30	19	11	243	172	71
235808	Pirmohammadpur	5	3	2	-	-	-	2	2	-
235809	Parsotimpur	-	-	-	-	-	-	-	-	-
235810	Raghopur	3,535	2,348	1,187	170	82	88	2,710	1,880	830
235811	Mokrapur									
	Bhawani Prasad urf									
235812	Madho	394	383	11	3	2	1	379	370	9
235813	Shaistapur	6	6	-	-	-	-	6	6	-
235814	Ibrahimabad	108	100	8	11	11	-	92	87	5
	Jagdishpur Idrakarai									
235815	Barari	31	13	18	3	2	1	5	4	1
235816	Chandpur Idark	457	220	237	121	20	101	225	164	61
235817	Sirirampur	123	58	65	57	9	48	33	19	14
235818	Nagargawan	222	60	162	151	17	134	55	29	26

PRIMARY CENSUS ABSTRACT

CENSUS ABSTRACT

Raghopur

of marginal workers

Household industry workers			Other workers			Non-workers			Name of Village	Location code number
Persons	Males	Females	Persons	Males	Females	Persons	Males	Females		
50	51	52	53	54	55	56	57	58	2	1
1,459	553	906	3,484	1,918	1,566	163,467	68,624	94,843	Raghopur (Total)	0267
1,459	553	906	3,484	1,918	1,566	163,467	68,624	94,843	Raghopur (Rural)	0267
-	-	-	-	-	-	-	-	-	Raghopur (Urban)	0267
RURAL										
86	39	47	514	209	305	10,537	4,471	6,066	Terahrasia	235770
-	-	-	61	47	14	3,641	1,396	2,245	Chaunkia	235771
-	-	-	3	2	1	746	305	441	Sorabpur urf Saraepur	235772
-	-	-	158	15	143	2,220	987	1,233	Ashpatpur Singhia urf Latiahi	235773
3	-	3	20	18	2	2,886	1,234	1,652	sukwarpur	235774
5	4	1	54	54	-	1,724	709	1,015	Jafrabad Dih	235775
4	4	-	1	1	-	711	279	432	Himatpur Diara	235776
-	-	-	-	-	-	33	12	21	Gobardhanpur	235777
-	-	-	1	1	-	207	72	135	Jamalpur Chak ShankerGanga Pra	235778
2	2	-	15	13	2	1,535	675	860	JafrabadTok-araziBeshiNaoBarar	235779
1	1	-	-	-	-	174	82	92	Saifabad	235780
1	1	-	1	1	-	316	144	172	Saidpur Hulas	235781
22	9	13	16	8	8	1,046	445	601	Saidpur Deochand	235782
-	-	-	-	-	-	812	365	447	Parsotimpur Barari	235783
-	-	-	1	-	1	269	135	134	Parsotimpur	235784
12	11	1	17	13	4	2,910	1,211	1,699	Jahangirpur Pirthi	235785
-----Un-inhabited-----									AshpatpurSinghia urf Bariarpur	235786
-----Un-inhabited-----									Chak Thakru	235787
-----Un-inhabited-----									Saidpur Singhia	235788
11	8	3	6	4	2	897	359	538	Paroha	235789
-	-	-	62	7	55	778	352	426	Karmupur	235790
-----Un-inhabited-----									Ramdauli Barari	235791
-----Un-inhabited-----									Jahangirpur Phuli	235792
-	-	-	8	-	8	21	15	6	Gorari	235793
-----Un-inhabited-----									Etwarpur	235794
-	-	-	35	3	32	876	365	511	Mirampur Alakh Deori	235795
-----Un-inhabited-----									Bishunpur Maniari	235796
-----Un-inhabited-----									Shiuprasad Motaluke Gobindpur	235797
-----Un-inhabited-----									Mirzapur Lachhu	235798
57	49	8	172	126	46	8,343	3,442	4,901	Rampur Shamchand	235799
2	2	-	85	75	10	7,033	2,888	4,145	Mohanpur	235800
16	5	11	40	27	13	5,206	2,234	2,972	Malikpur	235801
23	19	4	113	103	10	5,476	2,343	3,133	Saidabad	235802
8	5	3	61	37	24	10,307	4,365	5,942	Rustampur	235803
1	1	-	3	3	-	214	90	124	Jethuli	235804
3	3	-	6	4	2	346	149	197	Wahidpur	235805
-----Un-inhabited-----									Bahrampur	235806
493	59	434	123	43	80	4,130	1,883	2,247	Bahrampur	235807
-	-	-	3	1	2	99	33	66	Pirmohammadpur	235808
-	-	-	-	-	-	452	202	250	Parsotimpur	235809
112	52	60	543	334	209	16,089	6,604	9,485	Raghopur	235810
-----Un-inhabited-----									Mokrampur	235811
1	1	-	11	10	1	2,696	1,045	1,651	Bhawani Prasad urf Madho	235812
-	-	-	-	-	-	1,105	449	656	Shaistapur	235813
1	1	-	4	1	3	1,480	607	873	Ibrahimabad	235814
17	6	11	6	1	5	1,729	756	973	Jagdishpur Idrakarai Barari	235815
13	6	7	98	30	68	5,573	2,424	3,149	Chandpur Idark	235816
28	28	-	5	2	3	2,314	977	1,337	Sirirampur	235817
3	1	2	13	13	-	2,463	966	1,497	Nagargawan	235818

VILLAGE PRIMARY
C D Block -

Location code number	Name of Village	Area of Village in hectares	Number of households	Total population (including institutional and houseless population)			Population in the age-group 0-6		
				Persons	Males	Females	Persons	Males	Females
1	2	3	4	5	6	7	8	9	10
235819	Haibatpur Barari	58.00	51	201	103	98	33	17	16
235820	Haibatpur Karari	87.00	175	1,099	585	514	339	179	160
235821	Fatehpur Shahbaz	806.00	2,047	11,363	6,067	5,296	1,981	1,019	962
235822	Paharpur	1,049.00	2,867	16,669	8,947	7,722	3,410	1,816	1,594
235823	Chak Singar Karari	277.00			-----Un-inhabited-----				
235824	Hajpurwa	124.00	241	1,774	973	801	336	186	150
235825	Chak Singar Barari	343.00	853	4,629	2,458	2,171	860	433	427
235826	Chak Khetal	113.00			-----Un-inhabited-----				
235827	Chak Basant	53.00			-----Un-inhabited-----				
235828	Panapur Pakauli	148.00			-----Un-inhabited-----				
235829	Chak Basant	7.00			-----Un-inhabited-----				
235830	Birpur	1,755.00	2,661	16,218	8,662	7,556	3,151	1,627	1,524
235831	Dwarkapur	28.00	141	606	333	273	123	64	59
235832	Chak Chand	220.00	209	1,032	557	475	227	127	100
235833	Maheshpur	39.00			-----Un-inhabited-----				
235834	Chak Narayan	159.00			-----Un-inhabited-----				
235835	Rampur Karari Barari	460.00	374	1,922	1,037	885	392	209	183
235836	Ismailpur	91.00	76	527	277	250	102	50	52
235837	Chak Mahabal	62.00	189	1,026	546	480	191	92	99
235838	Juramanpur Barari	807.00	1,529	7,999	4,340	3,659	1,577	875	702
235839	Juramanpur Karari	751.00	2,904	14,807	7,840	6,967	2,768	1,387	1,381
235840	Juramanpur Taufir	730.00	84	368	184	184	98	51	47

PRIMARY CENSUS ABSTRACT

CENSUS ABSTRACT

Raghopur

Scheduled Castes population			Scheduled Tribes population			Literates			Name of Village
Persons	Males	Females	Persons	Males	Females	Persons	Males	Females	
11	12	13	14	15	16	17	18	19	2
125	65	60	-	-	-	100	63	37	Haibatpur Barari
179	90	89	2	1	1	328	219	109	Haibatpur Karari
3,069	1,661	1,408	1	-	1	5,844	3,678	2,166	Fatehpur Shahbaz
2,268	1,243	1,025	-	-	-	6,728	4,215	2,513	Paharpur
-----Un-inhabited-----									
698	395	303	-	-	-	787	477	310	Chak Singar Karari
1,659	878	781	-	-	-	2,741	1,636	1,105	Hajpurwa
-----Un-inhabited-----									
-----Un-inhabited-----									
-----Un-inhabited-----									
-----Un-inhabited-----									
3,855	2,070	1,785	53	30	23	7,095	4,407	2,688	Chak Singar Barari
-	-	-	-	-	-	143	95	48	Chak Khetal
255	140	115	-	-	-	214	145	69	Chak Basant
-----Un-inhabited-----									
-----Un-inhabited-----									
375	207	168	-	-	-	823	541	282	Panapur Pakauli
287	145	142	-	-	-	211	124	87	Chak Basant
175	89	86	-	-	-	255	189	66	Chak Mahabal
618	333	285	-	-	-	3,717	2,315	1,402	Juramanpur Barari
3,031	1,557	1,474	12	5	7	6,555	4,016	2,539	Juramanpur Karari
364	182	182	-	-	-	45	30	15	Juramanpur Taufir

VILLAGE PRIMARY
C D Block -

Location code number	Name of Village	Illiterates			Total workers			Main workers		
		Persons	Males	Females	Persons	Males	Females	Persons	Males	Females
1	2	20	21	22	23	24	25	26	27	28
235819	Haibatpur Barari	101	40	61	49	48	1	45	44	1
235820	Haibatpur Karari	771	366	405	312	190	122	306	189	117
235821	Fatehpur Shahbaz	5,519	2,389	3,130	3,097	2,697	400	2,575	2,314	261
235822	Paharpur	9,941	4,732	5,209	4,830	3,995	835	3,236	2,874	362
235823	Chak Singar Karari				-----Un-inhabited-----					
235824	Hajpurwa	987	496	491	598	381	217	152	133	19
235825	Chak Singar Barari	1,888	822	1,066	1,367	1,134	233	1,056	881	175
235826	Chak Khetal				-----Un-inhabited-----					
235827	Chak Basant				-----Un-inhabited-----					
235828	Panapur Pakauli				-----Un-inhabited-----					
235829	Chak Basant				-----Un-inhabited-----					
235830	Birpur	9,123	4,255	4,868	4,808	3,969	839	3,161	2,671	490
235831	Dwarkapur	463	238	225	162	154	8	114	112	2
235832	Chak Chand	818	412	406	290	261	29	219	211	8
235833	Maheshpur				-----Un-inhabited-----					
235834	Chak Narayan				-----Un-inhabited-----					
235835	Rampur Karari Barari	1,099	496	603	634	405	229	205	191	14
235836	Ismailpur	316	153	163	198	148	50	173	131	42
235837	Chak Mahabal	771	357	414	291	276	15	70	68	2
235838	Juramanpur Barari	4,282	2,025	2,257	2,714	2,021	693	1,173	1,008	165
235839	Juramanpur Karari	8,252	3,824	4,428	4,663	3,593	1,070	2,369	2,100	269
235840	Juramanpur Taufir	323	154	169	154	83	71	22	15	7

PRIMARY CENSUS ABSTRACT

CENSUS ABSTRACT
Raghopur

Industrial category of main workers													Name of Village
Cultivators			Agricultural labourers			Household industry workers			Other workers				
Persons	Males	Females	Persons	Males	Females	Persons	Males	Females	Persons	Males	Females		
29	30	31	32	33	34	35	36	37	38	39	40		
7	7	-	34	34	-	-	-	-	4	3	1	Haibatpur Barari	
16	14	2	177	166	11	106	2	104	7	7	-	Haibatpur Karari	
104	98	6	1,614	1,459	155	45	29	16	812	728	84	Fatehpur Shahbaz	
1,313	1,231	82	1,477	1,316	161	69	34	35	377	293	84	Paharpur	
-----Un-inhabited-----												Chak Singar Karari	
23	21	2	119	106	13	1	-	1	9	6	3	Hajpurwa	
204	198	6	716	557	159	5	5	-	131	121	10	Chak Singar Barari	
-----Un-inhabited-----												Chak Khetal	
-----Un-inhabited-----												Chak Basant	
-----Un-inhabited-----												Panapur Pakauli	
-----Un-inhabited-----												Chak Basant	
1,180	1,071	109	1,405	1,171	234	58	47	11	518	382	136	Birpur	
4	4	-	104	102	2	-	-	-	6	6	-	Dwarkapur	
185	182	3	15	15	-	-	-	-	19	14	5	Chak Chand	
-----Un-inhabited-----												Maheshpur	
-----Un-inhabited-----												Chak Narayan	
26	26	-	153	145	8	1	-	1	25	20	5	Rampur Karari Barari	
6	6	-	161	120	41	2	1	1	4	4	-	Ismailpur	
7	7	-	59	57	2	-	-	-	4	4	-	Chak Mahabal	
222	206	16	612	559	53	66	14	52	273	229	44	Juramanpur Barari	
738	693	45	1,026	877	149	107	83	24	498	447	51	Juramanpur Karari	
-	-	-	21	14	7	-	-	-	1	1	-	Juramanpur Taufir	

**VILLAGE PRIMARY
C D Block -**

Location code number	Name of Village	Industrial category								
		Marginal workers			Cultivators			Agricultural labourers		
		Persons	Males	Females	Persons	Males	Females	Persons	Males	Females
1	2	41	42	43	44	45	46	47	48	49
235819	Haibatpur Barari	4	4	-	1	1	-	3	3	-
235820	Haibatpur Karari	6	1	5	2	-	2	-	-	-
235821	Fatehpur Shahbaz	522	383	139	33	21	12	402	298	104
235822	Paharpur	1,594	1,121	473	107	65	42	1,210	932	278
235823	Chak Singar Karari	-----Un-inhabited-----								
235824	Hajpurwa	446	248	198	4	4	-	320	220	100
235825	Chak Singar Barari	311	253	58	61	55	6	217	177	40
235826	Chak Khetal	-----Un-inhabited-----								
235827	Chak Basant	-----Un-inhabited-----								
235828	Panapur Pakauli	-----Un-inhabited-----								
235829	Chak Basant	-----Un-inhabited-----								
235830	Birpur	1,647	1,298	349	271	241	30	1,035	814	221
235831	Dwarkapur	48	42	6	13	12	1	30	30	-
235832	Chak Chand	71	50	21	2	2	-	62	44	18
235833	Maheshpur	-----Un-inhabited-----								
235834	Chak Narayan	-----Un-inhabited-----								
235835	Rampur Karari Barari	429	214	215	7	4	3	285	194	91
235836	Ismailpur	25	17	8	6	4	2	9	5	4
235837	Chak Mahabal	221	208	13	116	111	5	99	93	6
235838	Juramanpur Barari	1,541	1,013	528	111	77	34	1,011	684	327
235839	Juramanpur Karari	2,294	1,493	801	650	466	184	1,339	842	497
235840	Juramanpur Taufir	132	68	64	-	-	-	126	66	60

PRIMARY CENSUS ABSTRACT

CENSUS ABSTRACT
Raghopur

of marginal workers

Household industry workers			Other workers			Non-workers			Name of Village	Location code number
Persons	Males	Females	Persons	Males	Females	Persons	Males	Females		
50	51	52	53	54	55	56	57	58	2	1
-	-	-	-	-	-	152	55	97	Haibatpur Barari	235819
3	-	3	1	1	-	787	395	392	Haibatpur Karari	235820
17	12	5	70	52	18	8,266	3,370	4,896	Fatehpur Shahbaz	235821
106	32	74	171	92	79	11,839	4,952	6,887	Paharpur	235822
			-----Un-inhabited-----						Chak Singar Karari	235823
91	4	87	31	20	11	1,176	592	584	Hajpurwa	235824
2	2	-	31	19	12	3,262	1,324	1,938	Chak Singar Barari	235825
			-----Un-inhabited-----						Chak Khetal	235826
			-----Un-inhabited-----						Chak Basant	235827
			-----Un-inhabited-----						Panapur Pakauli	235828
			-----Un-inhabited-----						Chak Basant	235829
99	73	26	242	170	72	11,410	4,693	6,717	Birpur	235830
-	-	-	5	-	5	444	179	265	Dwarkapur	235831
-	-	-	7	4	3	742	296	446	Chak Chand	235832
			-----Un-inhabited-----						Maheshpur	235833
			-----Un-inhabited-----						Chak Narayan	235834
7	1	6	130	15	115	1,288	632	656	Rampur Karari Barari	235835
-	-	-	10	8	2	329	129	200	Ismailpur	235836
-	-	-	6	4	2	735	270	465	Chak Mahabal	235837
180	90	90	239	162	77	5,285	2,319	2,966	Juramanpur Barari	235838
28	21	7	277	164	113	10,144	4,247	5,897	Juramanpur Karari	235839
1	1	-	5	1	4	214	101	113	Juramanpur Taufir	235840

VILLAGE PRIMARY
C D Block -

Location code number	Name of Village	Area of Village in hectares	Number of households	Total population (including institutional and houseless population)			Population in the age-group 0-6		
				Persons	Males	Females	Persons	Males	Females
1	2	3	4	5	6	7	8	9	10
0268	Bidupur (Total)	11,452.90	45,287	268,849	143,090	125,759	46,745	24,824	21,921
0268	Bidupur (Rural)	11,452.90	45,287	268,849	143,090	125,759	46,745	24,824	21,921
0268	Bidupur (Urban)	0.00	-	-	-	-	-	-	-
RURAL									
	Mohanpur Ishar Chak								
235841	Khusro	7.00					-----Un-inhabited-----		
235842	Saidpur Ganesh	23.00	106	673	361	312	114	62	52
235843	Arazi Dharampur	3.00					-----Un-inhabited-----		
235844	Arazi Kanchanpur	3.00	35	239	127	112	30	19	11
235845	Az Rakbe Chaklatif	8.00	31	184	95	89	44	21	23
235846	Chak Dharampur	9.00	16	86	47	39	16	12	4
235847	Panapur Daud	15.00					-----Un-inhabited-----		
235848	Maheshwarpur Tajpur	149.00	319	1,719	913	806	299	159	140
235849	Bala Tanr	97.00	289	1,844	999	845	303	165	138
235850	Phulpura	82.00	342	2,057	1,086	971	307	162	145
235851	Shampur Urf Mansurpur	128.00	353	2,034	1,077	957	378	183	195
235852	Gurbiswa	81.00	234	1,103	595	508	180	90	90
	Chak Saleh Urf Chak								
235853	Hamza	21.00	35	173	105	68	36	25	11
235854	Chak Sikandar	102.00	570	3,243	1,724	1,519	572	306	266
235855	Chak Uphraul	47.00	110	839	435	404	143	66	77
235856	Khajauta	248.00	449	2,208	1,162	1,046	413	218	195
235857	Mohanpur	68.00	158	916	463	453	136	70	66
235858	Kazipatti	33.00	109	525	253	272	90	35	55
235859	Raghopur Chaturang	42.00	60	363	188	175	79	35	44
235860	Arazi Shampur	20.00	26	115	59	56	18	8	10
235861	Chak Ibrahim	18.00	93	616	317	299	129	75	54
235862	Raghopur Chaturang	8.00	119	659	343	316	129	67	62
235863	Bishunpur Rajkhan	62.00	363	1,861	950	911	331	176	155
235864	Chak Mangar	51.00	303	1,728	905	823	301	167	134
235865	Sitalpur Kamalpur	90.00	485	2,925	1,569	1,356	466	249	217
235866	Bulan Sarae	12.00	273	1,515	766	749	308	152	156
	Kutubpur Motaluke								
235867	Biddupur	17.00	271	1,594	827	767	296	153	143
235868	Dilawarpur Hemti	16.00	170	1,188	633	555	224	123	101
235869	Chak Masud	61.90	33	203	106	97	50	27	23
235870	Damaipatti	38.00	52	303	166	137	64	43	21
235871	Bishanpur Kakrahta	73.00	398	2,187	1,207	980	337	198	139
	Basantpur Kakrahta Urf								
235872	Milki	34.00	177	846	463	383	140	80	60
235873	Uphraul	54.00	145	826	443	383	165	88	77
235874	Sadhullahpur Dhobauli	111.00	408	2,614	1,330	1,284	488	259	229
235875	Sitalpur Kakrahta	60.00	258	1,637	884	753	290	156	134
235876	Majhauri	192.00	1,101	6,165	3,303	2,862	1,109	586	523
235877	Mohiuddinpur	46.00	260	1,635	899	736	260	158	102
235878	Panapur Kusiari	50.00	144	873	468	405	162	89	73
	Chak Thakursi Urf								
235879	Kusiari	78.00	322	1,946	1,024	922	350	192	158
235880	Alampur Kusiari	7.00	17	70	41	29	6	4	2
235881	Bishunpur Paltu	30.00	87	442	218	224	91	43	48
235882	Chak Lakhni	4.00					-----Un-inhabited-----		
	Bishunpur Lala Chak Urf								
235883	Lalua	46.00	87	444	236	208	63	40	23
235884	Lakhni	18.00	105	551	274	277	78	38	40
	Chandpur Chak Makrand								
235885		127.00	289	1,688	900	788	214	115	99
235886	Arazi Kanchanpur	6.00	1	3	2	1	1	1	-
235887	Arazi Chak Kanchanpur	12.00	143	747	407	340	97	57	40
235888	Harbanspur	2.00	115	604	321	283	104	55	49
	Imadpur Kapur Urf								
235889	Mohim Chak	28.00	158	1,025	556	469	162	80	82
	Zakipur Urf Dharampur								
235890	Motaluke	8.00	18	91	49	42	12	6	6

PRIMARY CENSUS ABSTRACT

CENSUS ABSTRACT

Bidupur

Scheduled Castes population			Scheduled Tribes population			Literates			Name of Village
Persons	Males	Females	Persons	Males	Females	Persons	Males	Females	
11	12	13	14	15	16	17	18	19	
52,022	27,604	24,418	217	127	90	153,979	92,847	61,132	Bidupur (Total)
52,022	27,604	24,418	217	127	90	153,979	92,847	61,132	Bidupur (Rural)
-	-	-	-	-	-	-	-	-	Bidupur (Urban)
RURAL									Mohanpur Ishar Chak
-----Un-inhabited-----									Khusro
32	16	16	-	-	-	437	272	165	Saidpur Ganesh
-----Un-inhabited-----									Arazi Dharampur
131	69	62	-	-	-	133	74	59	Arazi Kanchanpur
61	31	30	-	-	-	110	70	40	Az Rakbe Chaklatif
-	-	-	-	-	-	60	34	26	Chak Dharampur
-----Un-inhabited-----									Panapur Daud
595	320	275	4	2	2	1,051	621	430	Maheshwarpur Tajpur
484	270	214	-	-	-	1,133	701	432	Bala Tanr
140	72	68	-	-	-	1,329	804	525	Phulpura
814	454	360	2	1	1	1,178	712	466	Shampur Urf Mansurpur
90	52	38	-	-	-	670	436	234	Gurbiswa
-	-	-	-	-	-	104	68	36	Chak Saleh Urf Chak
714	377	337	-	-	-	2,011	1,177	834	Hamza
-	-	-	-	-	-	568	348	220	Chak Sikandar
490	258	232	-	-	-	1,281	772	509	Chak Uphraul
189	93	96	-	-	-	560	334	226	Khajauta
301	134	167	-	-	-	319	184	135	Mohanpur
170	92	78	-	-	-	148	88	60	Kazipatti
-	-	-	-	-	-	82	48	34	Raghupur Chaturang
386	202	184	-	-	-	303	162	141	Arazi Shampur
15	9	6	-	-	-	377	239	138	Chak Ibrahim
590	312	278	-	-	-	1,161	662	499	Raghupur Chaturang
340	180	160	-	-	-	1,020	602	418	Bishunpur Rajkhan
510	280	230	1	1	-	1,716	1,029	687	Chak Mangar
101	47	54	-	-	-	834	488	346	Sitalpur Kamalpur
-----Un-inhabited-----									Bulan Sariae
78	41	37	-	-	-	850	498	352	Kutubpur Motaluke
3	1	2	-	-	-	780	442	338	Biddupur
40	20	20	-	-	-	96	53	43	Dilawarpur Hemti
291	158	133	7	5	2	118	68	50	Chak Masud
452	244	208	-	-	-	1,425	895	530	Damaipatti
-----Un-inhabited-----									Bishanpur Kakrahta
13	7	6	28	19	9	558	359	199	Basantpur Kakrahta Urf
355	190	165	-	-	-	416	270	146	Milki
566	301	265	-	-	-	1,544	912	632	Uphraul
649	345	304	1	-	1	785	503	282	Sadhullahpur Dhobauli
261	138	123	-	-	-	3,654	2,262	1,392	Sitalpur Kakrahta
223	118	105	-	-	-	985	620	365	Majhauri
-	-	-	-	-	-	567	353	214	Mohiuddinpur
-----Un-inhabited-----									Panapur Kusiari
298	155	143	-	-	-	1,146	700	446	Chak Thakursi Urf
-	-	-	-	-	-	51	35	16	Kusiari
177	83	94	26	11	15	207	117	90	Alampur Kusiari
-----Un-inhabited-----									Bishunpur Paltu
34	16	18	-	-	-	273	168	105	Chak Lakhni
-	-	-	-	-	-	382	211	171	Bishunpur Lala Chak Urf
-----Un-inhabited-----									Lalua
375	198	177	2	2	-	1,221	693	528	Lakhni
-	-	-	-	-	-	2	1	1	Chandpur Chak Makrand
-	-	-	-	-	-	547	333	214	Arazi Kanchanpur
221	127	94	2	2	-	329	196	133	Arazi Chak Kanchanpur
-----Un-inhabited-----									Harbanspur
233	115	118	-	-	-	653	384	269	Imadpur Kapur Urf
-	-	-	-	-	-	69	41	28	Mohim Chak
-----Un-inhabited-----									Zakipur Urf Dharampur
-	-	-	-	-	-	69	41	28	Motaluke

VILLAGE PRIMARY
C D Block -

Location code number	Name of Village	Illiterates			Total workers			Main workers		
		Persons	Males	Females	Persons	Males	Females	Persons	Males	Females
1	2	20	21	22	23	24	25	26	27	28
0268	Bidupur (Total)	114,870	50,243	64,627	74,184	64,676	9,508	53,292	48,140	5,152
0268	Bidupur (Rural)	114,870	50,243	64,627	74,184	64,676	9,508	53,292	48,140	5,152
0268	Bidupur (Urban)	-	-	-	-	-	-	-	-	-
	RURAL									
	Mohanpur Ishar Chak				-----Un-inhabited-----					
235841	Khusro									
235842	Saidpur Ganesh	236	89	147	170	167	3	167	164	3
235843	Arazi Dharampur				-----Un-inhabited-----					
235844	Arazi Kanchanpur	106	53	53	77	74	3	77	74	3
235845	Az Rakbe Chaklatif	74	25	49	53	50	3	51	49	2
235846	Chak Dharampur	26	13	13	25	24	1	22	21	1
235847	Panapur Daud				-----Un-inhabited-----					
235848	Maheshwarpur Tajpur	668	292	376	467	441	26	433	414	19
235849	Bala Tanr	711	298	413	427	407	20	84	74	10
235850	Phulpura	728	282	446	968	658	310	667	438	229
235851	Shampur Urf Mansurpur	856	365	491	542	520	22	369	354	15
235852	Gurbiswa	433	159	274	323	275	48	219	174	45
	Chak Saleh Urf Chak									
235853	Hamza	69	37	32	36	34	2	33	31	2
235854	Chak Sikandar	1,232	547	685	857	806	51	649	629	20
235855	Chak Uphraul	271	87	184	196	192	4	194	190	4
235856	Khajauta	927	390	537	637	567	70	614	556	58
235857	Mohanpur	356	129	227	207	192	15	177	164	13
235858	Kazipatti	206	69	137	146	109	37	108	98	10
235859	Raghopur Chaturang	215	100	115	95	93	2	71	70	1
235860	Arazi Shampur	33	11	22	32	30	2	12	12	-
235861	Chak Ibrahim	313	155	158	224	157	67	221	155	66
235862	Raghopur Chaturang	282	104	178	170	159	11	112	111	1
235863	Bishunpur Rajkhan	700	288	412	527	427	100	298	283	15
235864	Chak Mangar	708	303	405	443	428	15	395	382	13
235865	Sitalpur Kamalpur	1,209	540	669	763	689	74	697	658	39
235866	Bulan Sarae	681	278	403	363	337	26	338	314	24
	Kutubpur Motaluke									
235867	Biddupur	744	329	415	392	353	39	361	338	23
235868	Dilawarpur Hemti	408	191	217	304	273	31	164	136	28
235869	Chak Masud	107	53	54	58	49	9	15	11	4
235870	Damaipatti	185	98	87	80	79	1	69	69	-
235871	Bishanpur Kakrahta	762	312	450	580	553	27	561	539	22
	Basantpur Kakrahta Urf									
235872	Milki	288	104	184	238	218	20	181	165	16
235873	Uphraul	410	173	237	228	201	27	187	184	3
235874	Sadhullahpur Dhobauli	1,070	418	652	584	545	39	559	523	36
235875	Sitalpur Kakrahta	852	381	471	499	421	78	298	292	6
235876	Majhauri	2,511	1,041	1,470	1,753	1,596	157	1,213	1,146	67
235877	Mohiuddinpur	650	279	371	526	349	177	60	55	5
235878	Panapur Kusiari	306	115	191	200	190	10	112	102	10
	Chak Thakursi Urf									
235879	Kusiari	800	324	476	333	297	36	283	262	21
235880	Alampur Kusiari	19	6	13	16	16	-	14	14	-
235881	Bishunpur Paltu	235	101	134	133	99	34	88	80	8
235882	Chak Lakhni				-----Un-inhabited-----					
	Bishunpur Lala Chak Urf									
235883	Lalua	171	68	103	111	106	5	111	106	5
235884	Lakhni	169	63	106	107	99	8	30	27	3
	Chandpur Chak Makrand									
235885		467	207	260	431	382	49	231	205	26
235886	Arazi Kanchanpur	1	1	-	-	-	-	-	-	-
235887	Arazi Chak Kanchanpur	200	74	126	103	98	5	70	65	5
235888	Harbanspur	275	125	150	149	136	13	145	134	11
	Imadpur Kapur Urf									
235889	Mohim Chak	372	172	200	886	487	399	870	483	387
	Zakipur Urf Dharampur									
235890	Motaluke	22	8	14	21	21	-	21	21	-

PRIMARY CENSUS ABSTRACT

CENSUS ABSTRACT
Bidupur

Industrial category of main workers													Name of Village 2
Cultivators			Agricultural labourers			Household industry workers			Other workers				
Persons	Males	Females	Persons	Males	Females	Persons	Males	Females	Persons	Males	Females		
29	30	31	32	33	34	35	36	37	38	39	40		
15,005	14,095	910	20,486	18,725	1,761	1,317	1,065	252	16,484	14,255	2,229	Bidupur (Total)	
15,005	14,095	910	20,486	18,725	1,761	1,317	1,065	252	16,484	14,255	2,229	Bidupur (Rural)	
-	-	-	-	-	-	-	-	-	-	-	-	Bidupur (Urban)	
-----Un-inhabited-----												Mohanpur Ishar Chak	
101	98	3	41	41	-	2	2	-	23	23	-	Khusro	
-----Un-inhabited-----												Saidpur Ganesh	
29	29	-	43	41	2	-	-	-	5	4	1	Arazi Dharampur	
13	13	-	33	31	2	-	-	-	5	5	-	Arazi Kanchanpur	
18	17	1	4	4	-	-	-	-	-	-	-	Az Rakbe Chaklatif	
-----Un-inhabited-----												Chak Dharampur	
52	49	3	203	196	7	3	3	-	175	166	9	Panapur Daud	
11	8	3	6	5	1	4	4	-	63	57	6	Maheshwarpur Tajpur	
436	251	185	15	14	1	12	6	6	204	167	37	Bala Tanr	
11	10	1	111	103	8	4	3	1	243	238	5	Phulpura	
122	107	15	42	17	25	14	14	-	41	36	5	Shampur Urf Mansurpur	
12	12	-	17	15	2	-	-	-	4	4	-	Gurbiswa	
51	49	2	271	269	2	21	18	3	306	293	13	Chak Saleh Urf Chak Hamza	
116	115	1	41	39	2	-	-	-	37	36	1	Chak Sikandar	
184	165	19	336	315	21	-	-	-	94	76	18	Chak Uphraul	
35	34	1	117	108	9	-	-	-	25	22	3	Khajauta	
32	31	1	55	51	4	-	-	-	21	16	5	Mohanpur	
1	-	1	49	49	-	-	-	-	21	21	-	Kazipatti	
1	1	-	10	10	-	-	-	-	1	1	-	Raghopor Chaturang	
9	9	-	189	126	63	-	-	-	23	20	3	Arazi Shampur	
22	21	1	85	85	-	-	-	-	5	5	-	Chak Ibrahim	
110	104	6	81	81	-	2	2	-	105	96	9	Raghopor Chaturang	
157	154	3	205	198	7	-	-	-	33	30	3	Bishunpur Rajkhan	
214	213	1	341	323	18	3	3	-	139	119	20	Chak Mangar	
31	29	2	161	155	6	7	7	-	139	123	16	Sitalpur Kamalpur	
14	12	2	199	194	5	2	2	-	146	130	16	Bulan Sarae	
33	33	-	9	8	1	5	4	1	117	91	26	Kutubpur Motaluke	
6	5	1	1	-	1	-	-	-	8	6	2	Biddupur	
-	-	-	20	20	-	2	2	-	47	47	-	Dilawarpur Hemti	
255	246	9	209	199	10	1	1	-	96	93	3	Chak Masud	
47	44	3	62	60	2	8	5	3	64	56	8	Damaipatti	
49	49	-	93	93	-	-	-	-	45	42	3	Bishanpur Kakrahta	
258	254	4	199	174	25	4	4	-	98	91	7	Basantpur Kakrahta Urf Milki	
111	106	5	173	172	1	-	-	-	14	14	-	Uphraul	
637	622	15	326	309	17	40	32	8	210	183	27	Sadhullahpur Dhobauli	
4	4	-	7	7	-	1	-	1	48	44	4	Sitalpur Kakrahta	
34	31	3	18	18	-	1	1	-	59	52	7	Majhauri	
92	89	3	64	59	5	8	8	-	119	106	13	Mohiuddinpur	
4	4	-	-	-	-	-	-	-	10	10	-	Panapur Kusiari	
24	23	1	4	4	-	-	-	-	60	53	7	Chak Thakursi Urf Kusiari	
-----Un-inhabited-----												Alampur Kusiari	
50	49	1	51	48	3	-	-	-	10	9	1	Bishunpur Paltu	
3	3	-	5	5	-	1	1	-	21	18	3	Chak Lakhni	
36	36	-	56	52	4	4	3	1	135	114	21	Bishunpur Lala Chak Urf Lala	
-	-	-	-	-	-	-	-	-	-	-	-	Lakhni	
28	27	1	11	11	-	-	-	-	31	27	4	Chandpur Chak Makrand	
2	2	-	85	84	1	11	10	1	47	38	9	Arazi Kanchanpur	
13	7	6	143	79	64	8	5	3	706	392	314	Arazi Chak Kanchanpur	
13	13	-	-	-	-	-	-	-	8	8	-	Harbanspur	
												Imadpur Kapur Urf Mohim Chak	
												Zakipur Urf Dharampur	
												Motaluke	

VILLAGE PRIMARY
C D Block -

Location code number	Name of Village	Industrial category								
		Marginal workers			Cultivators			Agricultural labourers		
		Persons	Males	Females	Persons	Males	Females	Persons	Males	Females
1	2	41	42	43	44	45	46	47	48	49
0268	Bidupur (Total)	20,892	16,536	4,356	3,025	2,327	698	11,759	10,013	1,746
0268	Bidupur (Rural)	20,892	16,536	4,356	3,025	2,327	698	11,759	10,013	1,746
0268	Bidupur (Urban)	-	-	-	-	-	-	-	-	-
	RURAL									
	Mohanpur Ishar Chak									
235841	Khusro									
235842	Saidpur Ganesh	3	3	-	-	-	-	3	3	-
235843	Arazi Dharampur									
235844	Arazi Kanchanpur	-	-	-	-	-	-	-	-	-
235845	Az Rakbe Chaklatif	2	1	1	-	-	-	-	-	-
235846	Chak Dharampur	3	3	-	-	-	-	1	1	-
235847	Panapur Daud									
235848	Maheshwarpur Tajpur	34	27	7	2	1	1	8	8	-
235849	Bala Tanr	343	333	10	50	48	2	221	216	5
235850	Phulpura	301	220	81	18	7	11	107	96	11
235851	Shampur Urf Mansurpur	173	166	7	15	14	1	128	122	6
235852	Gurbiswa	104	101	3	3	2	1	54	53	1
	Chak Saleh Urf Chak									
235853	Hamza	3	3	-	-	-	-	2	2	-
235854	Chak Sikandar	208	177	31	19	18	1	123	105	18
235855	Chak Uphraul	2	2	-	2	2	-	-	-	-
235856	Khajauta	23	11	12	5	1	4	14	9	5
235857	Mohanpur	30	28	2	2	1	1	16	15	1
235858	Kazipatti	38	11	27	10	3	7	22	6	16
235859	Raghopur Chaturang	24	23	1	-	-	-	16	16	-
235860	Arazi Shampur	20	18	2	-	-	-	9	7	2
235861	Chak Ibrahim	3	2	1	3	2	1	-	-	-
235862	Raghopur Chaturang	58	48	10	5	2	3	53	46	7
235863	Bishunpur Rajkhan	229	144	85	31	9	22	188	126	62
235864	Chak Mangar	48	46	2	3	3	-	31	31	-
235865	Sitalpur Kamalpur	66	31	35	2	2	-	52	22	30
235866	Bulan Sarae	25	23	2	2	2	-	3	2	1
	Kutubpur Motaluke									
235867	Biddupur	31	15	16	1	1	-	17	6	11
235868	Dilawarpur Hemti	140	137	3	-	-	-	102	100	2
235869	Chak Masud	43	38	5	3	1	2	35	35	-
235870	Damaipatti	11	10	1	-	-	-	6	5	1
235871	Bishanpur Kakrahta	19	14	5	2	-	2	9	8	1
	Basantpur Kakrahta Urf									
235872	Milki	57	53	4	7	6	1	29	26	3
235873	Uphraul	41	17	24	3	3	-	34	11	23
235874	Sadhullahpur Dhobauli	25	22	3	15	13	2	3	3	-
235875	Sitalpur Kakrahta	201	129	72	63	38	25	135	88	47
235876	Majhauri	540	450	90	21	16	5	348	331	17
235877	Mohiuddinpur	466	294	172	251	139	112	193	138	55
235878	Panapur Kusiari	88	88	-	8	8	-	78	78	-
	Chak Thakursi Urf									
235879	Kusiari	50	35	15	10	9	1	10	5	5
235880	Alampur Kusiari	2	2	-	-	-	-	-	-	-
235881	Bishunpur Paltu	45	19	26	8	6	2	17	2	15
235882	Chak Lakhni									
	Bishunpur Lala Chak Urf									
235883	Lalua	-	-	-	-	-	-	-	-	-
235884	Lakhni	77	72	5	5	3	2	63	62	1
	Chandpur Chak Makrand									
235885	Chandpur Chak Makrand	200	177	23	28	27	1	138	131	7
235886	Arazi Kanchanpur	-	-	-	-	-	-	-	-	-
235887	Arazi Chak Kanchanpur	33	33	-	4	4	-	29	29	-
235888	Harbanspur	4	2	2	-	-	-	1	1	-
	Imadpur Kapur Urf									
235889	Mohim Chak	16	4	12	-	-	-	2	1	1
	Zakipur Urf Dharampur									
235890	Motaluke	-	-	-	-	-	-	-	-	-

PRIMARY CENSUS ABSTRACT

CENSUS ABSTRACT
Bidupur

of marginal workers

Household industry workers			Other workers			Non-workers			Name of Village	Location code number
Persons	Males	Females	Persons	Males	Females	Persons	Males	Females		
50	51	52	53	54	55	56	57	58	2	1
1,195	511	684	4,913	3,685	1,228	194,665	78,414	116,251	Bidupur (Total)	0268
1,195	511	684	4,913	3,685	1,228	194,665	78,414	116,251	Bidupur (Rural)	0268
-	-	-	-	-	-	-	-	-	Bidupur (Urban)	0268
RURAL										
-----Un-inhabited-----									Mohanpur Ishar Chak	
-	-	-	-	-	-	503	194	309	Khusro	235841
-----Un-inhabited-----									Saidpur Ganesh	235842
-	-	-	-	-	-	162	53	109	Arazi Dharampur	235843
-	-	-	2	1	1	131	45	86	Arazi Kanchanpur	235844
-	-	-	2	2	-	61	23	38	Az Rakbe Chaklatif	235845
-----Un-inhabited-----									Chak Dharampur	235846
1	1	-	23	17	6	1,252	472	780	Panapur Daud	235847
3	3	-	69	66	3	1,417	592	825	Maheshwarpur Tajpur	235848
1	1	-	175	116	59	1,089	428	661	Bala Tanr	235849
-	-	-	30	30	-	1,492	557	935	Phulpura	235850
-	-	-	47	46	1	780	320	460	Shampur Urf Mansurpur	235851
-----Un-inhabited-----									Gurbiswa	235852
-	-	-	1	1	-	137	71	66	Chak Saleh Urf Chak	
17	16	1	49	38	11	2,386	918	1,468	Hamza	235853
-	-	-	-	-	-	643	243	400	Chak Sikandar	235854
-	-	-	4	1	3	1,571	595	976	Chak Uphraul	235855
-	-	-	12	12	-	709	271	438	Khajauta	235856
-	-	-	6	2	4	379	144	235	Mohanpur	235857
1	-	1	7	7	-	268	95	173	Kazipatti	235858
-	-	-	11	11	-	83	29	54	Raghopur Chaturang	235859
-	-	-	-	-	-	392	160	232	Arazi Shampur	235860
-	-	-	-	-	-	489	184	305	Chak Ibrahim	235861
2	1	1	8	8	-	1,334	523	811	Raghopur Chaturang	235862
-	-	-	14	12	2	1,285	477	808	Bishunpur Rajkhan	235863
2	2	-	10	5	5	2,162	880	1,282	Chak Mangar	235864
5	5	-	15	14	1	1,152	429	723	Sitalpur Kamalpur	235865
-----Un-inhabited-----									Bulan Sarae	235866
4	1	3	9	7	2	1,202	474	728	Kutubpur Motaluke	
3	3	-	35	34	1	884	360	524	Biddupur	235867
1	-	1	4	2	2	145	57	88	Dilawarpur Hemti	235868
4	4	-	1	1	-	223	87	136	Chak Masud	235869
-	-	-	8	6	2	1,607	654	953	Damaipatti	235870
-----Un-inhabited-----									Bishanpur Kakrahta	235871
1	1	-	20	20	-	608	245	363	Basantpur Kakrahta Urf	
-	-	-	4	3	1	598	242	356	Milki	235872
-	-	-	7	6	1	2,030	785	1,245	Uphraul	235873
3	3	-	-	-	-	1,138	463	675	Sadhullahpur Dhobauli	235874
107	52	55	64	51	13	4,412	1,707	2,705	Sitalpur Kakrahta	235875
3	2	1	19	15	4	1,109	550	559	Majhauri	235876
-	-	-	2	2	-	673	278	395	Mohiuddinpur	235877
-----Un-inhabited-----									Panapur Kusiari	235878
8	8	-	22	13	9	1,613	727	886	Chak Thakursi Urf	
-	-	-	2	2	-	54	25	29	Kusiari	235879
-	-	-	20	11	9	309	119	190	Alampur Kusiari	235880
-----Un-inhabited-----									Bishunpur Paltu	235881
-	-	-	-	-	-	333	130	203	Chak Lakhni	235882
1	1	-	8	6	2	444	175	269	Bishunpur Lala Chak Urf	
3	3	-	31	16	15	1,257	518	739	Lalua	235883
-	-	-	-	-	-	3	2	1	Lakhni	235884
-	-	-	-	-	-	644	309	335	Chandpur Chak Makrand	235885
-	-	-	3	1	2	455	185	270	Arazi Kanchanpur	235886
3	2	1	11	1	10	139	69	70	Arazi Chak Kanchanpur	235887
-	-	-	-	-	-	70	28	42	Harbanspur	235888
-	-	-	-	-	-	70	28	42	Imadpur Kapur Urf	
-	-	-	-	-	-	70	28	42	Mohim Chak	235889
-	-	-	-	-	-	70	28	42	Zakipur Urf Dharampur	
-	-	-	-	-	-	70	28	42	Motaluke	235890

VILLAGE PRIMARY
C D Block -

Location code number	Name of Village	Area of Village in hectares	Number of households	Total population (including institutional and houseless population)			Population in the age-group 0-6		
				Persons	Males	Females	Persons	Males	Females
1	2	3	4	5	6	7	8	9	10
235891	Mohanpur Ishar	15.00	94	509	274	235	76	38	38
235892	Saidpur Ganesh	76.00	766	4,487	2,421	2,066	760	404	356
235893	Panapur Dharampur	24.00	172	1,073	543	530	167	78	89
235894	Panapur Dharmpur	3.00	63	432	228	204	38	18	20
235895	Kanchanpur	135.00	1,451	8,251	4,411	3,840	1,517	820	697
235896	Rahimapur	235.00	1,203	7,685	4,041	3,644	1,282	700	582
235897	Mohiuddinpur Sangram	3.00							
235898	Chak Kashi	21.00	67	399	202	197	69	29	40
235899	Ismail Chak	45.00	164	870	435	435	119	61	58
235900	Bazidpur Malahi	80.00	315	1,862	945	917	280	166	114
235901	Arazi Bazidpur Malahi	6.00							
235902	Chak Gangadhar	30.00	49	307	179	128	48	33	15
235903	Arazi Bhairopur	8.00	30	200	112	88	37	19	18
235904	Pakri	74.00	846	4,673	2,482	2,191	855	446	409
235905	Chak Mahbub	21.00	48	242	123	119	56	28	28
235906	Bhairopur	63.00	370	2,445	1,288	1,157	412	231	181
235907	Pakauli	180.00	583	3,455	1,828	1,627	618	301	317
235908	Rajasan	151.00	913	5,800	3,081	2,719	1,054	533	521
235909	Mohanpur Isar Chak Khusro	2.00							
235910	Rahimapur	24.00							
235911	Panapur Dharampur	2.00	65	346	189	157	61	27	34
235912	Panapur Dharampur	14.00	25	121	62	59	35	18	17
235913	Mayil Daudnagar Motaluke	177.00	1,165	6,812	3,653	3,159	1,273	674	599
235914	Damaipatti	306.00	1,938	11,638	6,201	5,437	2,198	1,193	1,005
235915	Khilwat	258.00	1,208	7,502	4,044	3,458	1,378	746	632
235916	Kamalpur Singhia	41.00	348	2,291	1,240	1,051	384	207	177
235917	Dilawarpur Hemti	38.00	119	930	487	443	138	81	57
235918	Dilawarpur Hemti	14.00	6	50	26	24	7	2	5
235919	Biddupur	234.00	1,815	10,934	5,831	5,103	1,803	963	840
235920	Ramdauli	191.00	688	4,391	2,345	2,046	657	375	282
235921	Amer	79.00	774	4,776	2,547	2,229	708	375	333
235922	Nawa Nagar	47.00							
235923	Shampur Dayal	68.00							
235924	Nawanagar	6.00	93	576	297	279	91	41	50
235925	Nawanagar	81.00	925	5,555	2,942	2,613	974	500	474
235926	Bibharpur	36.00	342	1,949	1,053	896	313	176	137
235927	Shampur Dayal Deo Narayan Sing	43.00	239	1,579	834	745	242	126	116
235928	Madhurapur	250.00	841	4,721	2,506	2,215	789	407	382
235929	Sadullahpur Chak Farid	30.00	235	1,807	946	861	318	176	142
235930	Chak Sadaili Urf Darwa	11.00	61	346	191	155	91	51	40
235931	Bishunpur KishunDas Majlishpur	54.00	510	2,881	1,538	1,343	479	261	218
235932	Gobindpur	2.00	18	166	94	72	25	12	13
235933	Bishunpur Kishundas Urf Majlis	39.00							
235934	Chak Khaje Ahmad	19.00	1	4	3	1	-	-	-
235935	Chak Shama	30.00	27	110	60	50	12	5	7
235936	Gopalpur Urf Sadullahpur	74.00							
235937	Bishunpur Said Ali	816.00	581	4,641	2,432	2,209	897	443	454
235938	Gokhulpur	429.00	412	2,594	1,427	1,167	536	274	262
235939	Chak Mohammad	156.00							
235940	Chak Sultan	142.00							
235941	Chechar	341.00	1,036	5,894	3,141	2,753	878	464	414
235942	Bagh Said Khan	17.00	173	1,043	581	462	162	84	78
235943	Gopalpur Chaknai	36.00	322	2,038	1,115	923	370	193	177
235944	Gobindpur Gokhula	47.00	482	2,609	1,434	1,175	435	247	188
235945	Mathura Sultanpur Pachkatiya	356.00	1,655	10,174	5,470	4,704	1,807	949	858
235946	Dilawar Gobardhan	267.00	902	4,996	2,644	2,352	873	464	409

PRIMARY CENSUS ABSTRACT

CENSUS ABSTRACT

Bidupur

Scheduled Castes population			Scheduled Tribes population			Literates			Name of Village
Persons	Males	Females	Persons	Males	Females	Persons	Males	Females	
11	12	13	14	15	16	17	18	19	2
255	128	127	2	2	-	335	208	127	Mohanpur Ishar
690	365	325	1	1	-	2,723	1,612	1,111	Saidpur Ganesh
83	42	41	1	-	1	677	389	288	Panapur Dharampur
44	26	18	-	-	-	207	119	88	Panapur Dharmpur
957	513	444	-	-	-	4,040	2,483	1,557	Kanchanpur
1,841	970	871	1	1	-	4,694	2,784	1,910	Rahimapur
-----Un-inhabited-----									Mohiuddinpur Sangram
194	98	96	-	-	-	167	104	63	Chak Kashi
155	76	79	-	-	-	612	333	279	Ismail Chak
134	65	69	-	-	-	1,254	711	543	Bazidpur Malahi
-----Un-inhabited-----									Arazi Bazidpur Malahi
-	-	-	-	-	-	190	135	55	Chak Gangadhar
-	-	-	-	-	-	139	89	50	Arazi Bhairopur
586	303	283	26	16	10	2,755	1,619	1,136	Pakri
242	123	119	-	-	-	59	32	27	Chak Mahbub
813	429	384	1	1	-	1,419	828	591	Bhairopur
1,487	780	707	-	-	-	1,851	1,104	747	Pakauli
1,226	645	581	1	-	1	3,153	1,954	1,199	Rajasan
-----Un-inhabited-----									Mohanpur Isar Chak
-----Un-inhabited-----									Khusro
-----Un-inhabited-----									Rahimapur
208	115	93	-	-	-	70	48	22	Panapur Dharampur
120	61	59	-	-	-	25	17	8	Panapur Dharampur
815	436	379	-	-	-	4,080	2,397	1,683	Mayil
-----Un-inhabited-----									Daudnagar Motaluke
3,118	1,704	1,414	35	18	17	6,235	3,806	2,429	Damaipatti
1,844	983	861	1	1	-	3,774	2,350	1,424	Khilwat
150	83	67	1	-	1	1,282	791	491	Kamalpur Singhia
59	28	31	-	-	-	656	354	302	Dilawarpur Hemti
-	-	-	-	-	-	32	18	14	Dilawarpur Hemti
1,026	540	486	32	17	15	6,099	3,618	2,481	Biddupur
90	41	49	-	-	-	2,770	1,597	1,173	Ramdauli
771	398	373	18	11	7	2,863	1,737	1,126	Amer
-----Un-inhabited-----									Nawa Nagar
-----Un-inhabited-----									Shampur Dayal
288	150	138	-	-	-	319	192	127	Nawanagar
707	362	345	1	-	1	2,941	1,793	1,148	Nawanagar
534	296	238	-	-	-	1,083	693	390	Bibharpur
-----Un-inhabited-----									Shampur Dayal Deo
160	82	78	-	-	-	1,059	618	441	Narayan Sing
1,766	940	826	1	-	1	2,433	1,484	949	Madhurapur
24	14	10	-	-	-	972	586	386	Sadullahpur Chak Farid
229	123	106	-	-	-	91	60	31	Chak Sadaili Urf Darwa
-----Un-inhabited-----									Bishunpur KishunDas
302	150	152	-	-	-	1,831	1,077	754	Majlishpur
-	-	-	-	-	-	73	55	18	Gobindpur
-----Un-inhabited-----									Bishunpur Kishundas Urf
-----Un-inhabited-----									Majlis
4	3	1	-	-	-	-	-	-	Chak Khaje Ahmad
29	21	8	-	-	-	85	53	32	Chak Shama
-----Un-inhabited-----									Gopalpur Urf
-----Un-inhabited-----									Sadullahpur
-	-	-	-	-	-	1,636	1,064	572	Bishunpur Said Ali
801	437	364	1	1	-	903	607	296	Gokhulpur
-----Un-inhabited-----									Chak Mohammad
-----Un-inhabited-----									Chak Sultan
629	349	280	2	-	2	4,044	2,350	1,694	Chechar
137	80	57	-	-	-	679	425	254	Bagh Said Khan
480	261	219	-	-	-	1,027	670	357	Gopalpur Chaknai
331	187	144	-	-	-	1,577	979	598	Gobindpur Gokhula
-----Un-inhabited-----									Mathura Sultanpur
1,660	906	754	3	2	1	5,631	3,493	2,138	Pachkatiya
911	467	444	1	1	-	3,270	1,922	1,348	Dilawar Gobardhan

VILLAGE PRIMARY
C D Block -

Location code number	Name of Village	Illiterates			Total workers			Main workers		
		Persons	Males	Females	Persons	Males	Females	Persons	Males	Females
		20	21	22	23	24	25	26	27	28
235891	Mohanpur Ishar	174	66	108	136	128	8	136	128	8
235892	Saidpur Ganesh	1,764	809	955	1,204	1,125	79	724	701	23
235893	Panapur Dharampur	396	154	242	259	249	10	216	207	9
235894	Panapur Dharpur	225	109	116	214	175	39	127	113	14
235895	Kanchanpur	4,211	1,928	2,283	2,526	2,214	312	2,205	1,949	256
235896	Rahimapur	2,991	1,257	1,734	2,391	1,889	502	1,618	1,277	341
235897	Mohiuddinpur Sangram									
235898	Chak Kashi	232	98	134	137	103	34	12	10	2
235899	Ismail Chak	258	102	156	250	226	24	79	68	11
235900	Bazidpur Malahi	608	234	374	553	424	129	356	335	21
235901	Arazi Bazidpur Malahi									
235902	Chak Gangadhar	117	44	73	80	79	1	74	73	1
235903	Arazi Bhairopur	61	23	38	53	51	2	53	51	2
235904	Pakri	1,918	863	1,055	1,229	1,142	87	1,003	951	52
235905	Chak Mahbub	183	91	92	64	62	2	64	62	2
235906	Bhairopur	1,026	460	566	606	551	55	530	512	18
235907	Pakauli	1,604	724	880	765	718	47	563	527	36
235908	Rajasan	2,647	1,127	1,520	1,501	1,403	98	977	940	37
235909	Mohanpur Isar Chak Khusro									
235910	Rahimapur									
235911	Panapur Dharampur	276	141	135	81	74	7	76	72	4
235912	Panapur Dharampur	96	45	51	26	26	-	26	26	-
235913	Mayil Daudnagar Motaluke	2,732	1,256	1,476	1,789	1,722	67	1,466	1,411	55
235914	Damaipatti	5,403	2,395	3,008	3,340	2,816	524	2,616	2,277	339
235915	Khilwat	3,728	1,694	2,034	1,924	1,816	108	1,597	1,528	69
235916	Kamalpur Singhia	1,009	449	560	683	570	113	575	491	84
235917	Dilawarpur Hemti	274	133	141	244	212	32	236	208	28
235918	Dilawarpur Hemti	18	8	10	23	16	7	19	13	6
235919	Biddupur	4,835	2,213	2,622	2,835	2,573	262	2,011	1,879	132
235920	Ramdauli	1,621	748	873	1,106	1,044	62	1,000	959	41
235921	Amer	1,913	810	1,103	1,173	1,123	50	849	814	35
235922	Nawa Nagar									
235923	Shampur Dayal									
235924	Nawanagar	257	105	152	159	151	8	27	23	4
235925	Nawanagar	2,614	1,149	1,465	1,401	1,288	113	1,121	1,062	59
235926	Bibharpur Shampur Dayal Deo	866	360	506	480	440	40	350	328	22
235927	Narayan Sing	520	216	304	437	407	30	361	348	13
235928	Madhurapur	2,288	1,022	1,266	1,365	1,175	190	1,113	965	148
235929	Sadullahpur Chak Farid	835	360	475	412	298	114	324	249	75
235930	Chak Sadaili Urf Darwa Bishunpur KishunDas	255	131	124	101	90	11	82	74	8
235931	Majlishpur	1,050	461	589	899	715	184	509	455	54
235932	Gobindpur	93	39	54	50	48	2	45	44	1
235933	Bishunpur Kishundas Urf Majlis									
235934	Chak Khaje Ahmad	4	3	1	2	2	-	2	2	-
235935	Chak Shama Gopalpur Urf	25	7	18	30	30	-	29	29	-
235936	Sadullahpur									
235937	Bishunpur Said Ali	3,005	1,368	1,637	1,267	1,031	236	1,034	840	194
235938	Gokhulpur	1,691	820	871	728	715	13	337	332	5
235939	Chak Mohammad									
235940	Chak Sultan									
235941	Chechar	1,850	791	1,059	1,606	1,318	288	635	571	64
235942	Bagh Said Khan	364	156	208	371	260	111	166	157	9
235943	Gopalpur Chaknai	1,011	445	566	638	554	84	383	354	29
235944	Gobindpur Gokhula Mathura Sultanpur	1,032	455	577	915	686	229	554	445	109
235945	Pachkatiya	4,543	1,977	2,566	2,740	2,505	235	1,808	1,729	79
235946	Dilawar Gobardhan	1,726	722	1,004	1,544	1,171	373	1,069	826	243

PRIMARY CENSUS ABSTRACT

CENSUS ABSTRACT
Bidupur

Industrial category of main workers													Name of Village 2
Cultivators			Agricultural labourers			Household industry workers			Other workers				
Persons	Males	Females	Persons	Males	Females	Persons	Males	Females	Persons	Males	Females		
29	30	31	32	33	34	35	36	37	38	39	40		
29	28	1	45	44	1	-	-	-	62	56	6	Mohanpur Ishar	
322	321	1	191	187	4	14	12	2	197	181	16	Saidpur Ganesh	
132	130	2	42	41	1	11	11	-	31	25	6	Panapur Dharampur	
2	-	2	12	12	-	4	3	1	109	98	11	Panapur Dharampur	
398	385	13	637	604	33	71	54	17	1,099	906	193	Kanchanpur	
373	358	15	241	211	30	79	44	35	925	664	261	Rahimapur	
-----Un-inhabited-----												Mohiuddinpur Sangram	
3	3	-	-	-	-	2	2	-	7	5	2	Chak Kashi	
21	20	1	1	-	1	4	4	-	53	44	9	Ismail Chak	
161	156	5	41	41	-	2	2	-	152	136	16	Bazidpur Malahi	
-----Un-inhabited-----												Arazi Bazidpur Malahi	
24	24	-	37	37	-	-	-	-	13	12	1	Chak Gangadhar	
10	10	-	20	19	1	-	-	-	23	22	1	Arazi Bhairopur	
296	287	9	171	165	6	16	13	3	520	486	34	Pakri	
7	7	-	6	4	2	-	-	-	51	51	-	Chak Mahbub	
56	53	3	215	211	4	5	5	-	254	243	11	Bhairopur	
139	134	5	144	124	20	5	3	2	275	266	9	Pakauli	
124	124	-	347	335	12	32	31	1	474	450	24	Rajasan	
-----Un-inhabited-----												Mohanpur Isar Chak	
-----Un-inhabited-----												Khusro	
11	11	-	58	54	4	5	5	-	2	2	-	Rahimapur	
-	-	-	26	26	-	-	-	-	-	-	-	Panapur Dharampur	
-	-	-	26	26	-	-	-	-	-	-	-	Panapur Dharampur	
335	326	9	735	714	21	7	7	-	389	364	25	Mayil	
-----Un-inhabited-----												Daudnagar Motaluke	
541	504	37	1,069	917	152	37	35	2	969	821	148	Damaipatti	
519	488	31	595	574	21	44	42	2	439	424	15	Khilwat	
75	74	1	336	289	47	11	5	6	153	123	30	Kamalpur Singhia	
30	30	-	79	74	5	5	3	2	122	101	21	Dilawarpur Hemti	
-	-	-	15	11	4	-	-	-	4	2	2	Dilawarpur Hemti	
400	384	16	646	613	33	86	77	9	879	805	74	Biddupur	
300	295	5	484	470	14	13	13	-	203	181	22	Ramdauli	
180	173	7	438	423	15	9	9	-	222	209	13	Amer	
-----Un-inhabited-----												Nawa Nagar	
-----Un-inhabited-----												Shampur Dayal	
16	16	-	-	-	-	-	-	-	11	7	4	Nawanagar	
185	174	11	528	508	20	48	46	2	360	334	26	Nawanagar	
54	52	2	97	96	1	17	17	-	182	163	19	Bibharpur	
-----Un-inhabited-----												Shampur Dayal Deo	
20	19	1	229	225	4	-	-	-	112	104	8	Narayan Sing	
303	289	14	651	540	111	16	14	2	143	122	21	Madhurapur	
57	49	8	181	160	21	6	3	3	80	37	43	Sadullahpur Chak Farid	
13	13	-	62	55	7	3	3	-	4	3	1	Chak Sadaili Urf Darwa	
-----Un-inhabited-----												Bishunpur KishunDas	
96	90	6	200	191	9	24	22	2	189	152	37	Majlishpur	
6	6	-	30	29	1	1	1	-	8	8	-	Gobindpur	
-----Un-inhabited-----												Bishunpur Kishundas Urf	
-----Un-inhabited-----												Majlis	
1	1	-	1	1	-	-	-	-	-	-	-	Chak Khaje Ahmad	
13	13	-	16	16	-	-	-	-	-	-	-	Chak Shama	
-----Un-inhabited-----												Gopalpur Urf	
-----Un-inhabited-----												Sadullahpur	
800	653	147	178	147	31	13	11	2	43	29	14	Bishunpur Said Ali	
242	240	2	86	83	3	6	6	-	3	3	-	Gokhulpur	
-----Un-inhabited-----												Chak Mohammad	
-----Un-inhabited-----												Chak Sultan	
248	232	16	186	159	27	45	44	1	156	136	20	Chechar	
61	61	-	58	56	2	5	4	1	42	36	6	Bagh Said Khan	
54	49	5	169	164	5	6	5	1	154	136	18	Gopalpur Chaknai	
191	182	9	175	161	14	96	34	62	92	68	24	Gobindpur Gokhula	
-----Un-inhabited-----												Mathura Sultanpur	
714	698	16	829	812	17	19	19	-	246	200	46	Pachkatiya	
185	151	34	537	367	170	26	19	7	321	289	32	Dilawar Gobardhan	

VILLAGE PRIMARY
C D Block -

Location code number	Name of Village	Industrial category									
		Marginal workers			Cultivators			Agricultural labourers			
		Persons	Males	Females	Persons	Males	Females	Persons	Males	Females	
1	2	41	42	43	44	45	46	47	48	49	
235891	Mohanpur Ishar	-	-	-	-	-	-	-	-	-	-
235892	Saidpur Ganesh	480	424	56	47	41	6	345	336	9	
235893	Panapur Dharampur	43	42	1	4	4	-	21	20	1	
235894	Panapur Dharpur	87	62	25	-	-	-	9	9	-	
235895	Kanchanpur	321	265	56	35	35	-	89	87	2	
235896	Rahimapur	773	612	161	32	28	4	435	385	50	
235897	Mohiuddinpur Sangram	-----Un-inhabited-----									
235898	Chak Kashi	125	93	32	1	1	-	69	37	32	
235899	Ismail Chak	171	158	13	23	23	-	120	109	11	
235900	Bazidpur Malahi	197	89	108	137	53	84	27	10	17	
235901	Arazi Bazidpur Malahi	-----Un-inhabited-----									
235902	Chak Gangadhar	6	6	-	1	1	-	4	4	-	
235903	Arazi Bhairopur	-	-	-	-	-	-	-	-	-	
235904	Pakri	226	191	35	18	14	4	101	92	9	
235905	Chak Mahbub	-	-	-	-	-	-	-	-	-	
235906	Bhairopur	76	39	37	6	2	4	40	10	30	
235907	Pakauli	202	191	11	2	2	-	150	144	6	
235908	Rajasan	524	463	61	108	105	3	206	182	24	
235909	Mohanpur Isar Chak Khusro	-----Un-inhabited-----									
235910	Rahimapur	-----Un-inhabited-----									
235911	Panapur Dharampur	5	2	3	-	-	-	1	1	-	
235912	Panapur Dharampur	-	-	-	-	-	-	-	-	-	
235913	Mayil Daudnagar Motaluke	323	311	12	7	5	2	263	257	6	
235914	Damaipatti	724	539	185	29	18	11	209	164	45	
235915	Khilwat	327	288	39	39	25	14	254	244	10	
235916	Kamalpur Singhia	108	79	29	24	14	10	60	47	13	
235917	Dilawarpur Hemti	8	4	4	-	-	-	3	2	1	
235918	Dilawarpur Hemti	4	3	1	-	-	-	3	2	1	
235919	Biddupur	824	694	130	41	30	11	449	396	53	
235920	Ramdauli	106	85	21	8	5	3	39	37	2	
235921	Amer	324	309	15	4	3	1	277	269	8	
235922	Nawa Nagar	-----Un-inhabited-----									
235923	Shampur Dayal	-----Un-inhabited-----									
235924	Nawanagar	132	128	4	73	71	2	7	7	-	
235925	Nawanagar	280	226	54	107	94	13	85	77	8	
235926	Bibharpur	130	112	18	2	2	-	25	25	-	
235927	Shampur Dayal Deo Narayan Sing	76	59	17	1	1	-	49	34	15	
235928	Madhurapur	252	210	42	11	5	6	185	161	24	
235929	Sadullahpur Chak Farid	88	49	39	21	7	14	24	18	6	
235930	Chak Sadaili Urf Darwa	19	16	3	-	-	-	14	12	2	
235931	Bishunpur KishunDas Majlishpur	390	260	130	44	28	16	113	93	20	
235932	Gobindpur	5	4	1	-	-	-	1	1	-	
235933	Bishunpur Kishundas Urf Majlis	-----Un-inhabited-----									
235934	Chak Khaje Ahmad	-	-	-	-	-	-	-	-	-	
235935	Chak Shama	1	1	-	1	1	-	-	-	-	
235936	Gopalpur Urf Sadullahpur	-----Un-inhabited-----									
235937	Bishunpur Said Ali	233	191	42	135	122	13	56	33	23	
235938	Gokhulpur	391	383	8	7	6	1	374	369	5	
235939	Chak Mohammad	-----Un-inhabited-----									
235940	Chak Sultan	-----Un-inhabited-----									
235941	Chechar	971	747	224	383	278	105	390	344	46	
235942	Bagh Said Khan	205	103	102	3	3	-	89	80	9	
235943	Gopalpur Chaknai	255	200	55	9	8	1	225	174	51	
235944	Gobindpur Gokhula Mathura Sultanpur	361	241	120	46	37	9	167	139	28	
235945	Pachkatiya	932	776	156	54	37	17	699	609	90	
235946	Dilawar Gobardhan	475	345	130	77	64	13	172	120	52	

VILLAGE PRIMARY
C D Block -

Location code number	Name of Village	Area of Village in hectares	Number of households	Total population (including institutional and houseless population)			Population in the age-group 0-6		
				Persons	Males	Females	Persons	Males	Females
1	2	3	4	5	6	7	8	9	10
235947	Chandpur Saidabad	55.00	435	2,714	1,397	1,317	452	245	207
235948	Sultanpur Pachkatia	7.00	139	820	436	384	144	83	61
235949	Chak Bihari	23.00	126	632	341	291	125	68	57
235950	Sultanpur Pachkatia	18.00	120	724	381	343	142	69	73
235951	Khanpur Pakri	268.00	809	4,939	2,606	2,333	840	453	387
235952	Dhanauti	26.00	2	12	4	8	3	1	2
235953	Khajauti	57.00	346	2,064	1,106	958	392	196	196
235954	Dhanauti	40.00	134	713	351	362	119	56	63
235955	Tajpur Kharka	325.00	318	1,783	947	836	268	144	124
235956	Kalyanpur	280.00	740	3,743	1,979	1,764	662	348	314
235957	Chak Zainab	19.00	152	837	459	378	136	76	60
	Kaila Chak Dilawarpur								
235958	Gobardha	87.00	372	2,125	1,130	995	328	177	151
235959	Panapur Sukhanand	48.00	349	2,163	1,134	1,029	387	205	182
235960	Kaithaulia	78.00	720	4,257	2,301	1,956	870	465	405
235961	Maniarpur	432.00	538	3,099	1,618	1,481	466	228	238
235962	Mustafapur	111.00	515	2,739	1,455	1,284	516	267	249
235963	Dharampur Ram Rae	96.00	109	538	295	243	137	78	59
235964	Panapur Kayam	40.00	257	1,645	875	770	313	168	145
235965	Kutubpur	332.00	2,075	12,314	6,547	5,767	2,187	1,185	1,002
235966	Hasan Chak	34.00	287	1,401	729	672	266	137	129
235967	Gobindpur	86.00	570	3,238	1,753	1,485	520	271	249
235968	Jurawanpur Gopalpur	135.00	1,068	6,855	3,691	3,164	1,232	634	598
	Bazidpur Saidat								
235969	Majhlopur	86.00	1,203	7,172	3,863	3,309	1,199	642	557
235970	Kutubpur Khalsa	8.00	126	851	470	381	134	76	58
235971	Chandpur Shadab	81.00			-----Un-inhabited-----				
235972	Suhai Ram Das	120.00			-----Un-inhabited-----				
	Panapur Sirpal Motaluke				-----Un-inhabited-----				
235973	Bhojpu	68.00			-----Un-inhabited-----				

PRIMARY CENSUS ABSTRACT

CENSUS ABSTRACT

Bidupur

Scheduled Castes population			Scheduled Tribes population			Literates			Name of Village
Persons	Males	Females	Persons	Males	Females	Persons	Males	Females	
11	12	13	14	15	16	17	18	19	2
895	456	439	1	1	-	1,539	890	649	Chandpur Saidabad
251	136	115	-	-	-	540	323	217	Sultanpur Pachkatia
63	36	27	-	-	-	376	234	142	Chak Bihari
629	335	294	-	-	-	422	270	152	Sultanpur Pachkatia
790	399	391	-	-	-	3,043	1,776	1,267	Khanpur Pakri
12	4	8	-	-	-	5	1	4	Dhanauti
818	432	386	-	-	-	1,106	698	408	Khajauti
42	21	21	-	-	-	436	242	194	Dhanauti
303	158	145	-	-	-	1,191	701	490	Tajpur Kharka
1,044	535	509	2	2	-	2,140	1,312	828	Kalyanpur
58	34	24	-	-	-	546	343	203	Chak Zainab
									Kaila Chak Dilawarpur
516	287	229	2	1	1	1,424	832	592	Gobardha
304	162	142	-	-	-	1,302	798	504	Panapur Sukhanand
821	456	365	1	1	-	2,243	1,409	834	Kaithaulia
503	255	248	-	-	-	1,985	1,180	805	Maniarpur
1,790	947	843	4	3	1	1,439	867	572	Mustafapur
270	150	120	-	-	-	192	126	66	Dharampur Ram Rae
1,623	863	760	1	1	-	681	410	271	Panapur Kayam
1,753	918	835	1	1	-	7,142	4,224	2,918	Kutubpur
398	201	197	-	-	-	752	459	293	Hasan Chak
76	41	35	-	-	-	1,876	1,125	751	Gobindpur
1,310	701	609	1	-	1	3,794	2,318	1,476	Jurawanpur Gopalpur
									Bazidpur Saidat
1,364	733	631	2	2	-	4,185	2,563	1,622	Majhlopur
67	39	28	-	-	-	562	349	213	Kutubpur Khalsa
			-----Un-inhabited-----						Chandpur Shadab
			-----Un-inhabited-----						Suhai Ram Das
			-----Un-inhabited-----						Panapur Sirpal Motaluke
									Bhojpu

VILLAGE PRIMARY
C D Block -

Location code number	Name of Village	Illiterates			Total workers			Main workers		
		Persons	Males	Females	Persons	Males	Females	Persons	Males	Females
1	2	20	21	22	23	24	25	26	27	28
235947	Chandpur Saidabad	1,175	507	668	735	653	82	699	627	72
235948	Sultanpur Pachkatia	280	113	167	199	187	12	199	187	12
235949	Chak Bihari	256	107	149	166	159	7	165	158	7
235950	Sultanpur Pachkatia	302	111	191	166	156	10	165	155	10
235951	Khanpur Pakri	1,896	830	1,066	1,324	1,207	117	865	835	30
235952	Dhanauti	7	3	4	2	2	-	2	2	-
235953	Khajauti	958	408	550	527	477	50	397	369	28
235954	Dhanauti	277	109	168	155	150	5	154	149	5
235955	Tajpur Kharka	592	246	346	531	440	91	369	299	70
235956	Kalyanpur	1,603	667	936	995	917	78	779	728	51
235957	Chak Zainab	291	116	175	212	199	13	211	199	12
	Kaila Chak Dilawarpur									
235958	Gobardha	701	298	403	536	480	56	496	441	55
235959	Panapur Sukhanand	861	336	525	621	503	118	303	291	12
235960	Kaithaulia	2,014	892	1,122	1,324	981	343	888	733	155
235961	Maniarpur	1,114	438	676	792	660	132	476	444	32
235962	Mustafapur	1,300	588	712	821	694	127	258	238	20
235963	Dharampur Ram Rae	346	169	177	129	124	5	122	119	3
235964	Panapur Kayam	964	465	499	580	407	173	548	394	154
235965	Kutubpur	5,172	2,323	2,849	3,176	2,822	354	1,603	1,498	105
235966	Hasan Chak	649	270	379	349	335	14	304	295	9
235967	Gobindpur	1,362	628	734	955	830	125	661	610	51
235968	Jurawanpur Gopalpur	3,061	1,373	1,688	1,893	1,624	269	1,460	1,351	109
	Bazidpur Saidat									
235969	Majhlopur	2,987	1,300	1,687	1,975	1,658	317	1,161	1,044	117
235970	Kutubpur Khalsa	289	121	168	204	192	12	199	187	12
235971	Chandpur Shadab				-----	-----	-----	-----	-----	-----
235972	Suhai Ram Das				-----	-----	-----	-----	-----	-----
235973	Panapur Sirpal Motaluke Bhojpu				-----	-----	-----	-----	-----	-----

PRIMARY CENSUS ABSTRACT

CENSUS ABSTRACT
Bidupur

Industrial category of main workers													Name of Village 2	
Cultivators			Agricultural labourers			Household industry workers			Other workers					
Persons	Males	Females	Persons	Males	Females	Persons	Males	Females	Persons	Males	Females			
29	30	31	32	33	34	35	36	37	38	39	40			
188	183	5	380	339	41	7	7	-	124	98	26	Chandpur Saidabad		
103	99	4	46	45	1	-	-	-	50	43	7	Sultanpur Pachkatia		
8	8	-	144	138	6	-	-	-	13	12	1	Chak Bihari		
12	12	-	118	112	6	-	-	-	35	31	4	Sultanpur Pachkatia		
328	326	2	214	206	8	16	15	1	307	288	19	Khanpur Pakri		
-	-	-	-	-	-	-	-	-	2	2	-	Dhanauti		
218	209	9	40	32	8	18	18	-	121	110	11	Khajauti		
69	69	-	69	68	1	-	-	-	16	12	4	Dhanauti		
81	75	6	195	140	55	1	1	-	92	83	9	Tajpur Kharka		
166	158	8	292	275	17	12	9	3	309	286	23	Kalyanpur		
95	90	5	39	39	-	5	5	-	72	65	7	Chak Zainab		
210	196	14	114	96	18	1	-	1	171	149	22	Kaila Chak Dilawarpur		
180	176	4	6	6	-	7	6	1	110	103	7	Gobardha		
291	277	14	430	323	107	47	29	18	120	104	16	Panapur Sukhanand		
114	108	6	122	116	6	17	12	5	223	208	15	Kaithaulia		
4	2	2	224	215	9	3	2	1	27	19	8	Maniarpur		
25	25	-	72	70	2	2	2	-	23	22	1	Mustafapur		
89	50	39	415	310	105	9	6	3	35	28	7	Dharampur Ram Rae		
521	501	20	825	779	46	50	41	9	207	177	30	Panapur Kayam		
105	105	-	24	24	-	1	-	1	174	166	8	Kutubpur		
151	138	13	421	403	18	36	33	3	53	36	17	Hasan Chak		
462	454	8	609	547	62	55	52	3	334	298	36	Gobindpur		
244	235	9	577	528	49	68	59	9	272	222	50	Jurawanpur Gopalpur		
113	108	5	75	72	3	1	-	1	10	7	3	Bazidpur Saidat		
												50	Majhlopur	
													3	Kutubpur Khalsa
														Panapur Sirpal Motaluke
														Bhojpu
														Chandpur Shadab
														Suhai Ram Das
														Panapur Sirpal Motaluke
														Bhojpu

VILLAGE PRIMARY
C D Block -

Location code number	Name of Village	Industrial category								
		Marginal workers			Cultivators			Agricultural labourers		
		Persons	Males	Females	Persons	Males	Females	Persons	Males	Females
1	2	41	42	43	44	45	46	47	48	49
235947	Chandpur Saidabad	36	26	10	7	4	3	19	18	1
235948	Sultanpur Pachkatia	-	-	-	-	-	-	-	-	-
235949	Chak Bihari	1	1	-	1	1	-	-	-	-
235950	Sultanpur Pachkatia	1	1	-	-	-	-	1	1	-
235951	Khanpur Pakri	459	372	87	73	69	4	209	191	18
235952	Dhanauti	-	-	-	-	-	-	-	-	-
235953	Khajauti	130	108	22	13	5	8	85	80	5
235954	Dhanauti	1	1	-	1	1	-	-	-	-
235955	Tajpur Kharka	162	141	21	11	11	-	99	84	15
235956	Kalyanpur	216	189	27	19	14	5	93	76	17
235957	Chak Zainab	1	-	1	-	-	-	-	-	-
	Kaila Chak Dilawarpur									
235958	Gobardha	40	39	1	4	4	-	32	31	1
235959	Panapur Sukhanand	318	212	106	15	15	-	296	190	106
235960	Kaithaulia	436	248	188	21	10	11	310	199	111
235961	Maniarpur	316	216	100	53	49	4	109	89	20
235962	Mustafapur	563	456	107	172	126	46	362	309	53
235963	Dharampur Ram Rae	7	5	2	3	3	-	4	2	2
235964	Panapur Kayam	32	13	19	5	2	3	20	8	12
235965	Kutubpur	1,573	1,324	249	136	130	6	1,070	1,003	67
235966	Hasan Chak	45	40	5	5	1	4	27	26	1
235967	Gobindpur	294	220	74	26	16	10	160	134	26
235968	Jurawanpur Gopalpur	433	273	160	7	6	1	368	234	134
	Bazidpur Saidat									
235969	Majhlopur	814	614	200	312	296	16	343	249	94
235970	Kutubpur Khalsa	5	5	-	-	-	-	3	3	-
235971	Chandpur Shadab									
235972	Suhai Ram Das									
235973	Panapur Sirpal Motaluke									
	Bhojpu									

PRIMARY CENSUS ABSTRACT

CENSUS ABSTRACT
Bidupur

of marginal workers										Location code number
Household industry workers			Other workers			Non-workers			Name of Village	
Persons	Males	Females	Persons	Males	Females	Persons	Males	Females		2
50	51	52	53	54	55	56	57	58		
-	-	-	10	4	6	1,979	744	1,235	Chandpur Saidabad	235947
-	-	-	-	-	-	621	249	372	Sultanpur Pachkatia	235948
-	-	-	-	-	-	466	182	284	Chak Bihari	235949
-	-	-	-	-	-	558	225	333	Sultanpur Pachkatia	235950
10	9	1	167	103	64	3,615	1,399	2,216	Khanpur Pakri	235951
-	-	-	-	-	-	10	2	8	Dhanauti	235952
1	1	-	31	22	9	1,537	629	908	Khajauti	235953
-	-	-	-	-	-	558	201	357	Dhanauti	235954
2	2	-	50	44	6	1,252	507	745	Tajpur Kharka	235955
9	7	2	95	92	3	2,748	1,062	1,686	Kalyanpur	235956
-	-	-	1	-	1	625	260	365	Chak Zainab	235957
-	-	-	4	4	-	1,589	650	939	Kaila Chak Dilawarpur	
1	1	-	6	6	-	1,542	631	911	Gobardha	235958
58	8	50	47	31	16	2,933	1,320	1,613	Panapur Sukhanand	235959
70	9	61	84	69	15	2,307	958	1,349	Kaithaulia	235960
1	1	-	28	20	8	1,918	761	1,157	Maniarpur	235961
-	-	-	-	-	-	409	171	238	Mustafapur	235962
4	2	2	3	1	2	1,065	468	597	Dharampur Ram Rae	235963
185	57	128	182	134	48	9,138	3,725	5,413	Panapur Kayam	235964
-	-	-	13	13	-	1,052	394	658	Kutubpur	235965
5	-	5	103	70	33	2,283	923	1,360	Hasan Chak	235966
24	6	18	34	27	7	4,962	2,067	2,895	Gobindpur	235967
-	-	-	-	-	-	-	-	-	Jurawanpur Gopalpur	235968
10	3	7	149	66	83	5,197	2,205	2,992	Bazidpur Saidat	
-	-	-	2	2	-	647	278	369	Majhlopur	235969
-	-	-	-	-	-	-	-	-	Kutubpur Khalsa	235970
-	-	-	-	-	-	-	-	-	Chandpur Shadab	235971
-	-	-	-	-	-	-	-	-	Un-inhabited	
-	-	-	-	-	-	-	-	-	Suhai Ram Das	235972
-	-	-	-	-	-	-	-	-	Un-inhabited	
-	-	-	-	-	-	-	-	-	Panapur Sirpal Motaluke	
-	-	-	-	-	-	-	-	-	Bhojpu	235973

VILLAGE PRIMARY
C D Block -

Location code number	Name of Village	Area of Village in hectares	Number of households	Total population (including institutional and houseless population)			Population in the age-group 0-6		
				Persons	Males	Females	Persons	Males	Females
1	2	3	4	5	6	7	8	9	10
0269	Desri (Total)	4,368.91	15,450	87,606	46,046	41,560	15,131	7,946	7,185
0269	Desri (Rural)	4,368.91	15,450	87,606	46,046	41,560	15,131	7,946	7,185
0269	Desri (Urban)	0.00	-	-	-	-	-	-	-
RURAL									
	Mohammadpur								
235974	BuzurgUrfLakhanpur	39.00	133	755	405	350	158	79	79
235975	Lakhanpura	24.00	115	696	370	326	99	54	45
235976	Khoksa Kalyan	150.00	569	3,118	1,648	1,470	559	294	265
235977	Khoksa Buzurg	78.00	374	1,863	961	902	285	143	142
235978	Chak Arab	16.00	132	774	402	372	168	87	81
235979	Jafraabad	166.00	460	2,498	1,388	1,110	366	195	171
235980	Phatikwara	73.00	235	1,187	645	542	135	71	64
235981	Desri	304.00	2,013	11,184	5,891	5,293	1,780	916	864
235982	Lakhanpur Tal	33.00	73	382	195	187	74	39	35
235983	Lakhanpura	52.00	363	2,290	1,235	1,055	451	241	210
235984	Rampur Kichni	77.00	449	2,892	1,520	1,372	489	246	243
235985	Madhaul Harpur Chand	75.91	151	944	517	427	150	82	68
235986	Rampur Madhaul	38.00	147	861	438	423	143	64	79
235987	Madhaul Khurd	40.00	131	881	469	412	137	78	59
235988	Madhopur Gajpati	89.00	319	1,566	813	753	283	159	124
235989	Bishunpur Ijra	70.00	172	965	499	466	170	90	80
235990	Sota Urf Milki Chak	25.00	12	75	41	34	14	6	8
235991	Sauta	44.00	47	297	162	135	53	31	22
235992	Dharampur Ram Rae	160.00	789	4,705	2,514	2,191	812	428	384
235993	Mamrezpur	13.00	106	574	336	238	23	13	10
235994	Jahangirpur Sham	87.00	1,069	6,583	3,459	3,124	1,243	642	601
235995	Chainpur Nankar	37.00	583	3,367	1,772	1,595	583	329	254
235996	Bishunpur Chand	42.00	221	1,092	571	521	173	81	92
235997	Chandpur Nankar	11.00	163	838	441	397	139	72	67
235998	Jaga Chandpura	3.00	5	26	14	12	6	3	3
235999	Rasulpur Habib	115.00	1,157	6,652	3,436	3,216	1,307	700	607
236000	Korra Mal	531.00							
236001	Bhojpur	130.00							
236002	Babhangawan	506.00	1	1	1	-	-	-	-
236003	Chak Andhera	37.00							
236004	Bhatauli	38.00							
236005	Panapur Firoz	16.00							
236006	Kuatpur	55.00	44	235	126	109	36	15	21
236007	Kharkpur Urf Saifabad	44.00	413	2,529	1,327	1,202	490	263	227
236008	Tayabpur	131.00	527	3,090	1,602	1,488	555	264	291
236009	Panapur Raghunath	47.00	508	2,631	1,392	1,239	541	297	244
	Chak Bhikhari Urf								
236010	Bhikharpura	156.00	893	5,391	2,714	2,677	986	500	486
236011	Khurrampur	54.00	454	2,497	1,310	1,187	411	229	182
236012	Azampur	279.00	924	5,006	2,666	2,340	905	487	418
236013	Malikpur Gariahi	62.00							
236014	Dharamdaspur	22.00	95	587	312	275	91	46	45
236015	Uphraul	266.00	1,069	5,665	2,963	2,702	883	475	408
236016	Ghazipur Garahi	133.00	534	2,909	1,491	1,418	433	227	206

PRIMARY CENSUS ABSTRACT

CENSUS ABSTRACT

Desri

Scheduled Castes population			Scheduled Tribes population			Literates			Name of Village
Persons	Males	Females	Persons	Males	Females	Persons	Males	Females	
11	12	13	14	15	16	17	18	19	2
20,035	10,614	9,421	22	11	11	48,225	28,897	19,328	Desri (Total)
20,035	10,614	9,421	22	11	11	48,225	28,897	19,328	Desri (Rural)
-	-	-	-	-	-	-	-	-	Desri (Urban)
RURAL									
									Mohammadpur
362	199	163	-	-	-	343	224	119	BuzurgUrfLakhanpur
539	290	249	-	-	-	282	166	116	Lakhanpura
1,382	731	651	-	-	-	1,717	1,031	686	Khoksa Kalyan
449	227	222	-	-	-	1,103	632	471	Khoksa Buzurg
348	182	166	-	-	-	243	147	96	Chak Arab
678	362	316	1	-	1	1,450	899	551	Jafrabad
298	163	135	-	-	-	768	477	291	Phatikwara
1,418	756	662	1	1	-	6,647	3,968	2,679	Desri
106	56	50	-	-	-	191	118	73	Lakhanpur Tal
777	427	350	1	1	-	984	622	362	Lakhanpura
618	309	309	1	1	-	1,702	1,070	632	Rampur Kichni
384	205	179	-	-	-	551	357	194	Madhaul Harpur Chand
100	55	45	-	-	-	623	350	273	Rampur Madhaul
372	202	170	-	-	-	569	345	224	Madhaul Khurd
246	131	115	-	-	-	818	478	340	Madhopur Gajpati
37	16	21	-	-	-	457	284	173	Bishunpur Ijra
-	-	-	-	-	-	38	28	10	Sota Urf Milki Chak
-	-	-	-	-	-	182	111	71	Sauta
232	120	112	-	-	-	2,910	1,795	1,115	Dharampur Ram Rae
180	101	79	-	-	-	397	262	135	Mamrezpur
1,062	571	491	1	1	-	2,928	1,796	1,132	Jahangirpur Sham
803	427	376	4	2	2	1,669	950	719	Chainpur Nankar
447	234	213	-	-	-	673	395	278	Bishunpur Chand
261	145	116	-	-	-	570	319	251	Chandpur Nankar
-	-	-	-	-	-	15	9	6	Jaga Chandpura
2,011	1,060	951	9	4	5	3,307	1,892	1,415	Rasulpur Habib
			-----Un-inhabited-----						Korra Mal
			-----Un-inhabited-----						Bhojpur
1	1	-	-	-	-	1	1	-	Babhangawan
			-----Un-inhabited-----						Chak Andhera
			-----Un-inhabited-----						Bhatauli
			-----Un-inhabited-----						Panapur Firoz
235	126	109	-	-	-	136	82	54	Kuatpur
393	207	186	-	-	-	1,266	757	509	Kharkpur Urf Saifabad
407	221	186	-	-	-	1,633	993	640	Tayabpur
1,238	644	594	-	-	-	1,357	841	516	Panapur Raghunath
									Chak Bhikhari Urf
999	483	516	4	1	3	2,852	1,708	1,144	Bhikhanpura
315	165	150	-	-	-	1,683	958	725	Khurrampur
2,224	1,221	1,003	-	-	-	2,645	1,565	1,080	Azampur
			-----Un-inhabited-----						Malikpur Gariahi
-	-	-	-	-	-	388	229	159	Dharamdaspur
848	441	407	-	-	-	3,444	2,041	1,403	Uphraul
265	136	129	-	-	-	1,683	997	686	Ghazipur Garahi

VILLAGE PRIMARY
C D Block -

Location code number	Name of Village	Illiterates			Total workers			Main workers		
		Persons	Males	Females	Persons	Males	Females	Persons	Males	Females
1	2	20	21	22	23	24	25	26	27	28
0269	Desri (Total)	39,381	17,149	22,232	25,758	21,038	4,720	19,623	16,988	2,635
0269	Desri (Rural)	39,381	17,149	22,232	25,758	21,038	4,720	19,623	16,988	2,635
0269	Desri (Urban)	-	-	-	-	-	-	-	-	-
RURAL										
235974	Mohammadpur									
235974	BuzurgUrfLakhanpur	412	181	231	210	178	32	135	119	16
235975	Lakhanpura	414	204	210	405	219	186	400	215	185
235976	Khoksa Kalyan	1,401	617	784	1,172	811	361	891	691	200
235977	Khoksa Buzurg	760	329	431	483	386	97	355	300	55
235978	Chak Arab	531	255	276	236	229	7	164	163	1
235979	Jafraabad	1,048	489	559	851	632	219	748	546	202
235980	Phatikwara	419	168	251	357	302	55	334	289	45
235981	Desri	4,537	1,923	2,614	3,116	2,736	380	2,402	2,211	191
235982	Lakhanpur Tal	191	77	114	207	112	95	26	21	5
235983	Lakhanpura	1,306	613	693	708	523	185	407	394	13
235984	Rampur Kichni	1,190	450	740	1,131	787	344	738	606	132
235985	Madhaul Harpur Chand	393	160	233	346	273	73	317	265	52
235986	Rampur Madhaul	238	88	150	291	219	72	263	203	60
235987	Madhaul Khurd	312	124	188	309	229	80	288	216	72
235988	Madhopur Gajpati	748	335	413	432	378	54	394	355	39
235989	Bishunpur Ijra	508	215	293	286	239	47	144	143	1
235990	Sota Urf Milki Chak	37	13	24	23	23	-	17	17	-
235991	Sauta	115	51	64	69	66	3	68	65	3
235992	Dharampur Ram Rae	1,795	719	1,076	1,407	1,164	243	1,010	926	84
235993	Mamrezpur	177	74	103	209	195	14	169	157	12
235994	Jahangirpur Sham	3,655	1,663	1,992	1,701	1,521	180	1,372	1,258	114
235995	Chainpur Nankar	1,698	822	876	890	776	114	824	750	74
235996	Bishunpur Chand	419	176	243	339	290	49	206	176	30
235997	Chandpur Nankar	268	122	146	189	171	18	129	113	16
235998	Jaga Chandpura	11	5	6	5	5	-	3	3	-
235999	Rasulpur Habib	3,345	1,544	1,801	1,812	1,531	281	1,358	1,148	210
236000	Korra Mal				-----	Un-inhabited	-----			
236001	Bhojpur				-----	Un-inhabited	-----			
236002	Babhangawan	-	-	-	1	1	-	1	1	-
236003	Chak Andhera				-----	Un-inhabited	-----			
236004	Bhatauli				-----	Un-inhabited	-----			
236005	Panapur Firoz				-----	Un-inhabited	-----			
236006	Kuatpur	99	44	55	59	58	1	10	10	-
236007	Kharkpur Urf Saifabad	1,263	570	693	578	560	18	546	532	14
236008	Tayabpur	1,457	609	848	835	695	140	430	393	37
236009	Panapur Raghunath	1,274	551	723	821	635	186	386	361	25
	Chak Bhikhari Urf									
236010	Bhikhanpura	2,539	1,006	1,533	1,316	1,151	165	1,076	979	97
236011	Khurrampur	814	352	462	592	567	25	582	560	22
236012	Azampur	2,361	1,101	1,260	1,478	1,176	302	975	849	126
236013	Malikpur Gariahi				-----	Un-inhabited	-----			
236014	Dharamdaspur	199	83	116	200	166	34	162	152	10
236015	Uphraul	2,221	922	1,299	1,677	1,376	301	1,362	1,158	204
236016	Ghazipur Garahi	1,226	494	732	1,017	658	359	931	643	288

PRIMARY CENSUS ABSTRACT

CENSUS ABSTRACT

Desri

Industrial category of main workers													Name of Village
Cultivators			Agricultural labourers			Household industry workers			Other workers				
Persons	Males	Females	Persons	Males	Females	Persons	Males	Females	Persons	Males	Females		
29	30	31	32	33	34	35	36	37	38	39	40		
6,957	6,220	737	6,222	5,147	1,075	442	347	95	6,002	5,274	728	Desri (Total)	
6,957	6,220	737	6,222	5,147	1,075	442	347	95	6,002	5,274	728	Desri (Rural)	
-	-	-	-	-	-	-	-	-	-	-	-	Desri (Urban)	
RURAL													
												Mohammadpur	
22	21	1	85	71	14	4	4	-	24	23	1	BuzurgUrfLakhanpur	
1	-	1	379	203	176	16	8	8	4	4	-	Lakhanpura	
329	255	74	372	292	80	16	12	4	174	132	42	Khoksa Kalyan	
38	37	1	193	148	45	14	13	1	110	102	8	Khoksa Buzurg	
47	47	-	97	97	-	-	-	-	20	19	1	Chak Arab	
168	140	28	446	299	147	53	36	17	81	71	10	Jafrabad	
208	184	24	43	32	11	7	7	-	76	66	10	Phatikwara	
518	482	36	254	232	22	62	49	13	1,568	1,448	120	Desri	
18	15	3	1	1	-	-	-	-	7	5	2	Lakhanpur Tal	
186	182	4	189	183	6	-	-	-	32	29	3	Lakhanpura	
382	358	24	102	95	7	7	4	3	247	149	98	Rampur Kichni	
94	93	1	143	135	8	-	-	-	80	37	43	Madhaul Harpur Chand	
182	152	30	49	27	22	6	4	2	26	20	6	Madhaul	
85	55	30	167	131	36	1	1	-	35	29	6	Madhaul Khurd	
113	103	10	201	182	19	12	10	2	68	60	8	Madhopur Gajpati	
9	9	-	114	113	1	-	-	-	21	21	-	Bishunpur Ijra	
7	7	-	10	10	-	-	-	-	-	-	-	Sota Urf Milki Chak	
17	17	-	50	47	3	-	-	-	1	1	-	Sauta	
427	400	27	347	321	26	8	8	-	228	197	31	Dharampur Ram Rae	
76	74	2	54	50	4	33	27	6	6	6	-	Mamrezpur	
671	651	20	384	324	60	32	18	14	285	265	20	Jahangirpur Sham	
59	52	7	354	315	39	10	10	-	401	373	28	Chainpur Nankar	
58	55	3	29	23	6	11	10	1	108	88	20	Bishunpur Chand	
64	55	9	1	1	-	3	2	1	61	55	6	Chandpur Nankar	
1	1	-	-	-	-	-	-	-	2	2	-	Jaga Chandpura	
361	340	21	612	484	128	15	12	3	370	312	58	Rasulpur Habib	
												-----Un-inhabited-----	
												-----Un-inhabited-----	
-	-	-	1	1	-	-	-	-	-	-	-	Bhojpur	
												-----Un-inhabited-----	
												-----Un-inhabited-----	
												-----Un-inhabited-----	
												-----Un-inhabited-----	
6	6	-	2	2	-	-	-	-	2	2	-	Panapur Firoz	
												Kuatpur	
260	256	4	190	183	7	9	9	-	87	84	3	Kharkpur Urf Saifabad	
198	192	6	11	7	4	3	2	1	218	192	26	Tayabpur	
75	70	5	124	121	3	19	14	5	168	156	12	Panapur Raghunath	
												Chak Bhikhari Urf	
408	370	38	257	236	21	22	18	4	389	355	34	Bhikhanpura	
297	292	5	184	171	13	9	9	-	92	88	4	Khurrampur	
377	350	27	371	303	68	5	5	-	222	191	31	Azampur	
												-----Un-inhabited-----	
72	66	6	48	45	3	-	-	-	42	41	1	Malikpur Gariahi	
												Dharamdaspur	
662	551	111	140	105	35	32	28	4	528	474	54	Uphraul	
461	282	179	218	157	61	33	27	6	219	177	42	Ghazipur Garahi	

**VILLAGE PRIMARY
C D Block -**

Location code number	Name of Village	Industrial category								
		Marginal workers			Cultivators			Agricultural labourers		
		Persons	Males	Females	Persons	Males	Females	Persons	Males	Females
1	2	41	42	43	44	45	46	47	48	49
0269	Desri (Total)	6,135	4,050	2,085	1,511	764	747	3,257	2,315	942
0269	Desri (Rural)	6,135	4,050	2,085	1,511	764	747	3,257	2,315	942
0269	Desri (Urban)	-	-	-	-	-	-	-	-	-
	RURAL									
	Mohammadpur									
235974	BuzurgUrfLakhanpur	75	59	16	5	4	1	26	15	11
235975	Lakhanpura	5	4	1	-	-	-	3	2	1
235976	Khoksa Kalyan	281	120	161	149	71	78	51	24	27
235977	Khoksa Buzurg	128	86	42	47	39	8	17	11	6
235978	Chak Arab	72	66	6	2	2	-	70	64	6
235979	Jafraabad	103	86	17	7	7	-	89	74	15
235980	Phatikwara	23	13	10	3	3	-	15	6	9
235981	Desri	714	525	189	128	60	68	284	217	67
235982	Lakhanpur Tal	181	91	90	126	63	63	43	17	26
235983	Lakhanpura	301	129	172	131	34	97	126	59	67
235984	Rampur Kichni	393	181	212	192	65	127	177	93	84
235985	Madhaul Harpur Chand	29	8	21	1	-	1	28	8	20
235986	Rampur Madhaul	28	16	12	9	4	5	13	10	3
235987	Madhaul Khurd	21	13	8	2	1	1	12	7	5
235988	Madhopur Gajpati	38	23	15	9	8	1	10	9	1
235989	Bishunpur Ijra	142	96	46	41	22	19	53	32	21
235990	Sota Urf Milki Chak	6	6	-	4	4	-	2	2	-
235991	Sauta	1	1	-	-	-	-	1	1	-
235992	Dharampur Ram Rae	397	238	159	224	132	92	99	64	35
235993	Mamrezpur	40	38	2	-	-	-	38	36	2
235994	Jahangirpur Sham	329	263	66	115	73	42	175	159	16
235995	Chainpur Nankar	66	26	40	5	2	3	45	16	29
235996	Bishunpur Chand	133	114	19	11	11	-	95	86	9
235997	Chandpur Nankar	60	58	2	-	-	-	54	52	2
235998	Jaga Chandpura	2	2	-	-	-	-	2	2	-
235999	Rasulpur Habib	454	383	71	19	8	11	385	328	57
236000	Korra Mal				-----	-----	-----			
236001	Bhojpur				-----	-----	-----			
236002	Babhangawan	-	-	-	-	-	-	-	-	-
236003	Chak Andhera				-----	-----	-----			
236004	Bhatauli				-----	-----	-----			
236005	Panapur Firoz				-----	-----	-----			
236006	Kuatpur	49	48	1	-	-	-	42	41	1
236007	Kharkpur Urf Saifabad	32	28	4	5	3	2	15	15	-
236008	Tayabpur	405	302	103	89	50	39	249	202	47
236009	Panapur Raghunath	435	274	161	10	8	2	324	221	103
	Chak Bikhari Urf									
236010	Bhikhanpura	240	172	68	33	24	9	76	58	18
236011	Khurrampur	10	7	3	1	1	-	3	2	1
236012	Azampur	503	327	176	35	30	5	399	251	148
236013	Malikpur Gariahi				-----	-----	-----			
236014	Dharamdaspur	38	14	24	20	7	13	17	6	11
236015	Uphraul	315	218	97	37	23	14	195	123	72
236016	Ghazipur Garahi	86	15	71	51	5	46	24	2	22

PRIMARY CENSUS ABSTRACT

CENSUS ABSTRACT

Desri

of marginal workers

Household industry workers			Other workers			Non-workers			Name of Village	Location code number
Persons	Males	Females	Persons	Males	Females	Persons	Males	Females		
50	51	52	53	54	55	56	57	58	2	1
217	104	113	1,150	867	283	61,848	25,008	36,840	Desri (Total)	0269
217	104	113	1,150	867	283	61,848	25,008	36,840	Desri (Rural)	0269
-	-	-	-	-	-	-	-	-	Desri (Urban)	0269
RURAL										
Mohammadpur										
7	7	-	37	33	4	545	227	318	BuzurgUrfLakhanpur	235974
1	1	-	1	1	-	291	151	140	Lakhanpura	235975
23	1	22	58	24	34	1,946	837	1,109	Khoksa Kalyan	235976
10	2	8	54	34	20	1,380	575	805	Khoksa Buzurg	235977
-	-	-	-	-	-	538	173	365	Chak Arab	235978
2	1	1	5	4	1	1,647	756	891	Jafrabad	235979
-	-	-	5	4	1	830	343	487	Phatikwara	235980
31	17	14	271	231	40	8,068	3,155	4,913	Desri	235981
-	-	-	12	11	1	175	83	92	Lakhanpur Tal	235982
28	22	6	16	14	2	1,582	712	870	Lakhanpura	235983
4	3	1	20	20	-	1,761	733	1,028	Rampur Kichni	235984
-	-	-	-	-	-	598	244	354	Madhaul Harpur Chand	235985
4	-	4	2	2	-	570	219	351	Rampur Madhaul	235986
1	1	-	6	4	2	572	240	332	Madhaul Khurd	235987
6	1	5	13	5	8	1,134	435	699	Madhopur Gajpati	235988
-	-	-	48	42	6	679	260	419	Bishunpur Ijra	235989
-	-	-	-	-	-	52	18	34	Sota Urf Milki Chak	235990
-	-	-	-	-	-	228	96	132	Sauta	235991
25	9	16	49	33	16	3,298	1,350	1,948	Dharampur Ram Rae	235992
1	1	-	1	1	-	365	141	224	Mamrezpur	235993
-	-	-	39	31	8	4,882	1,938	2,944	Jahangirpur Sham	235994
1	-	1	15	8	7	2,477	996	1,481	Chainpur Nankar	235995
1	-	1	26	17	9	753	281	472	Bishunpur Chand	235996
-	-	-	6	6	-	649	270	379	Chandpur Nankar	235997
-	-	-	-	-	-	21	9	12	Jaga Chandpura	235998
10	9	1	40	38	2	4,840	1,905	2,935	Rasulpur Habib	235999
-----Un-inhabited-----									Korra Mal	236000
-----Un-inhabited-----									Bhojpur	236001
-	-	-	-	-	-	-	-	-	Babhangawan	236002
-----Un-inhabited-----									Chak Andhera	236003
-----Un-inhabited-----									Bhatauli	236004
-----Un-inhabited-----									Panapur Firoz	236005
-	-	-	7	7	-	176	68	108	Kuatpur	236006
-	-	-	12	10	2	1,951	767	1,184	Kharkpur Urf Saifabad	236007
15	3	12	52	47	5	2,255	907	1,348	Tayabpur	236008
13	5	8	88	40	48	1,810	757	1,053	Panapur Raghunath	236009
Chak Bhikhari Urf										
20	13	7	111	77	34	4,075	1,563	2,512	Bhikhanpura	236010
1	1	-	5	3	2	1,905	743	1,162	Khurrampur	236011
1	1	-	68	45	23	3,528	1,490	2,038	Azampur	236012
-----Un-inhabited-----									Malikpur Gariahi	236013
-	-	-	1	1	-	387	146	241	Dharamdaspur	236014
11	6	5	72	66	6	3,988	1,587	2,401	Uphraul	236015
1	-	1	10	8	2	1,892	833	1,059	Ghazipur Garahi	236016

VILLAGE PRIMARY
C D Block -

Location code number	Name of Village	Area of Village in hectares	Number of households	Total population (including institutional and houseless population)			Population in the age-group 0-6		
				Persons	Males	Females	Persons	Males	Females
1	2	3	4	5	6	7	8	9	10
0270	Sahdai Buzurg (Total)	9,407.00	23,958	127,396	66,987	60,409	22,999	12,074	10,925
0270	Sahdai Buzurg (Rural)	9,407.00	23,958	127,396	66,987	60,409	22,999	12,074	10,925
0270	Sahdai Buzurg (Urban)	0.00	-	-	-	-	-	-	-
RURAL									
236017	Tayabpur Kharij Jama	31.00	241	1,289	696	593	270	151	119
236018	Rasulpur Jilani	86.00	96	657	349	308	125	66	59
236019	Ganiari	517.00	239	1,257	683	574	266	138	128
236020	Jagdishpur Beli	659.00							
236021	Chak Ali Sher	19.00							
236022	Shampur Bhairo	8.00							
236023	Ibrahimpur Shiudarshan	77.00	285	1,628	865	763	346	189	157
236024	Fatehpur Buzurg	190.00	440	2,404	1,246	1,158	357	191	166
236025	Tal Chatra Urf Chainpur Bagail	14.00							
236026	Tal Chatra Urf Sarae Dhanesh	57.00							
236027	Tal Chatra Urf Bikrampur	17.00							
236028	Tal Chatra Urf Sarae Dhanesh	4.00							
236029	Tal Matia	52.00							
236030	Majruhi Urf Sahoria	195.00	441	2,406	1,258	1,148	380	196	184
236031	Jhil Beli Majrohi Raghunandan	133.00							
236032	Talbeli	11.00							
236033	Paharpur Toi	139.00	536	2,889	1,559	1,330	543	294	249
236034	Math Toi	22.00	238	1,240	670	570	246	127	119
236035	Shahpur Toi	49.00	297	1,578	852	726	292	151	141
236036	Chainpur Baghail	169.00	271	1,473	784	689	268	149	119
236037	Majruhi Raghunandan	112.00	560	2,843	1,517	1,326	496	258	238
236038	Bikrampur	88.00	460	2,175	1,147	1,028	391	202	189
236039	Sarae Dhanesh	106.00	441	2,519	1,293	1,226	491	280	211
236040	Sahdai Buzurg	265.00	1,162	6,200	3,202	2,998	1,154	601	553
236041	Shaikhpor	25.00	70	335	167	168	50	24	26
236042	Shaikhpor Tok Bikrampur	49.00	306	1,607	872	735	271	148	123
236043	Shaikhpor	25.00	381	2,084	1,095	989	359	181	178
236044	Tal Chatra Urf Sarae Dhanesh	14.00	51	242	130	112	41	15	26
236045	Chak Jamal	167.00	667	3,430	1,872	1,558	516	306	210
236046	Bazidpur Chak Kasturi	370.00	2,029	10,714	5,678	5,036	1,806	951	855
236047	Nayagaon Urf Mohamma dpur Muradpur	493.00	3,830	21,135	11,235	9,900	3,702	1,944	1,758
236048	Hitampur Shankar	507.00							
236049	Sultanpur	522.00	1,934	10,234	5,404	4,830	1,995	1,033	962
236050	Marauatpur	308.00	2,192	11,292	5,839	5,453	2,149	1,077	1,072
236051	Raepura	635.00							
236052	Khaspatti	167.00							
236053	Chak Faiz	256.00	773	4,250	2,194	2,056	859	450	409
236054	Balia	111.00	359	2,064	1,076	988	339	160	179
236055	Sahdai Khurd	75.00	162	831	429	402	171	99	72
236056	Rampur Kumharkol	70.00	291	1,632	851	781	245	127	118
236057	Kumharkol Buzurg	81.00	335	1,765	890	875	305	154	151
236058	Afzalpur	81.00	53	291	148	143	68	39	29
236059	Behzadi	252.00	614	3,058	1,508	1,550	569	299	270
236060	Talkhajurain	68.00							
236061	Chak Umar	59.00	30	133	73	60	23	10	13
236062	Baghauti	105.00	260	1,392	741	651	252	134	118

PRIMARY CENSUS ABSTRACT

CENSUS ABSTRACT

Sahdai Buzurg

Scheduled Castes population			Scheduled Tribes population			Literates			Name of Village
Persons	Males	Females	Persons	Males	Females	Persons	Males	Females	
11	12	13	14	15	16	17	18	19	2
28,431	14,799	13,632	142	77	65	70,052	42,047	28,005	Sahdai Buzurg (Total)
28,431	14,799	13,632	142	77	65	70,052	42,047	28,005	Sahdai Buzurg (Rural)
-	-	-	-	-	-	-	-	-	Sahdai Buzurg (Urban)
RURAL									
550	298	252	-	-	-	547	331	216	Tayabpur Kharij Jama
528	279	249	-	-	-	285	165	120	Rasulpur Jilani
-	-	-	-	-	-	568	372	196	Ganiari
			-----Un-inhabited-----						Jagdishpur Beli
			-----Un-inhabited-----						Chak Ali Sher
			-----Un-inhabited-----						Shampur Bhairo
565	300	265	-	-	-	850	540	310	Ibrahimpur Shiudarshan
331	166	165	-	-	-	1,633	927	706	Fatehpur Buzurg
			-----Un-inhabited-----						Tal Chatra Urf Chainpur Bagail
			-----Un-inhabited-----						Tal Chatra Urf Sarae Dhanesh
			-----Un-inhabited-----						Tal Chatra Urf Bikrampur
			-----Un-inhabited-----						Tal Chatra Urf Sarae Dhanesh
			-----Un-inhabited-----						Tal Matia
345	178	167	-	-	-	1,276	807	469	Majruhi Urf Sahoria
			-----Un-inhabited-----						Jhil Beli Majrohi
			-----Un-inhabited-----						Raghunandan Talbeli
288	167	121	21	10	11	1,630	996	634	Paharpur Toi
194	105	89	-	-	-	616	400	216	Math Toi
494	266	228	-	-	-	931	576	355	Shahpur Toi
448	243	205	-	-	-	750	442	308	Chainpur Baghail
688	362	326	-	-	-	1,595	988	607	Majruhi Raghunandan
398	215	183	-	-	-	1,051	597	454	Bikrampur
464	242	222	-	-	-	1,363	778	585	Sarae Dhanesh
1,664	854	810	1	-	1	3,304	1,966	1,338	Sahdai Buzurg
-	-	-	-	-	-	232	129	103	Shaikhopur
									Shaikhopur Tok
130	70	60	-	-	-	1,053	619	434	Bikrampur
298	159	139	-	-	-	1,392	791	601	Shaikhopur
									Tal Chatra Urf Sarae Dhanesh
-	-	-	-	-	-	160	95	65	
394	217	177	-	-	-	2,239	1,356	883	Chak Jamal
1,826	932	894	64	38	26	6,134	3,781	2,353	Bazidpur Chak Kasturi
									NayagaonUrfMohamma
2,250	1,189	1,061	2	1	1	11,672	7,117	4,555	dpurMuradpur
			-----Un-inhabited-----						Hitanpur Shankar
2,342	1,232	1,110	-	-	-	5,499	3,332	2,167	Sultanpur
3,363	1,736	1,627	4	1	3	5,586	3,274	2,312	Marauatpur
			-----Un-inhabited-----						Raepura
			-----Un-inhabited-----						Khaspatti
2,043	1,049	994	8	5	3	1,957	1,154	803	Chak Faiz
270	145	125	-	-	-	1,227	724	503	Balia
331	182	149	-	-	-	467	281	186	Sahdai Khurd
353	186	167	-	-	-	1,086	627	459	Rampur Kumharkol
707	328	379	3	1	2	1,102	611	491	Kumharkol Buzurg
229	119	110	-	-	-	166	95	71	Afzalpur
527	247	280	-	-	-	1,685	1,007	678	Behzadi
			-----Un-inhabited-----						Talkhajurain
133	73	60	-	-	-	34	19	15	Chak Umar
863	449	414	-	-	-	648	403	245	Baghauti

**VILLAGE PRIMARY
C D Block -**

Location code number	Name of Village	Illiterates			Total workers			Main workers		
		Persons	Males	Females	Persons	Males	Females	Persons	Males	Females
1	2	20	21	22	23	24	25	26	27	28
0270	Sahdai Buzurg (Total)	57,344	24,940	32,404	37,443	30,506	6,937	23,375	20,517	2,858
0270	Sahdai Buzurg (Rural)	57,344	24,940	32,404	37,443	30,506	6,937	23,375	20,517	2,858
0270	Sahdai Buzurg (Urban)	-	-	-	-	-	-	-	-	-
	RURAL									
236017	Tayabpur Kharij Jama	742	365	377	355	339	16	253	243	10
236018	Rasulpur Jilani	372	184	188	189	184	5	184	180	4
236019	Ganiari	689	311	378	302	281	21	287	268	19
236020	Jagdishpur Beli				-----Un-inhabited-----					
236021	Chak Ali Sher				-----Un-inhabited-----					
236022	Shampur Bhairo				-----Un-inhabited-----					
236023	Ibrahimpur Shiudarshan	778	325	453	511	418	93	371	319	52
236024	Fatehpur Buzurg	771	319	452	609	564	45	394	374	20
236025	Tal Chatra Urf Chainpur Bagail				-----Un-inhabited-----					
236026	Tal Chatra Urf Sarae Dhanesh				-----Un-inhabited-----					
236027	Tal Chatra Urf Bikrampur				-----Un-inhabited-----					
236028	Tal Chatra Urf Sarae Dhanesh				-----Un-inhabited-----					
236029	Tal Matia				-----Un-inhabited-----					
236030	Majruhi Urf Sahoria	1,130	451	679	746	558	188	673	527	146
236031	Jhil Beli Majrohi Raghunandan				-----Un-inhabited-----					
236032	Talbeli				-----Un-inhabited-----					
236033	Paharpur Toi	1,259	563	696	918	734	184	366	294	72
236034	Math Toi	624	270	354	307	271	36	147	139	8
236035	Shahpur Toi	647	276	371	417	371	46	222	201	21
236036	Chainpur Baghail	723	342	381	371	338	33	208	188	20
236037	Majruhi Raghunandan	1,248	529	719	789	690	99	433	382	51
236038	Bikrampur	1,124	550	574	789	595	194	469	357	112
236039	Sarae Dhanesh	1,156	515	641	609	500	109	540	472	68
236040	Sahdai Buzurg	2,896	1,236	1,660	1,978	1,508	470	1,318	1,158	160
236041	Shaikhopor	103	38	65	181	102	79	128	81	47
236042	Shaikhopor Tok Bikrampur	554	253	301	652	446	206	529	413	116
236043	Shaikhopor	692	304	388	1,106	710	396	810	648	162
236044	Tal Chatra Urf Sarae Dhanesh	82	35	47	103	72	31	103	72	31
236045	Chak Jamal	1,191	516	675	1,298	949	349	816	765	51
236046	Bazidpur Chak Kasturi	4,580	1,897	2,683	3,567	2,845	722	2,599	2,215	384
236047	NayagaonUrfMohamma dpurMuradpur	9,463	4,118	5,345	5,667	5,060	607	3,362	3,050	312
236048	Hitanpur Shankar				-----Un-inhabited-----					
236049	Sultanpur	4,735	2,072	2,663	2,740	2,405	335	1,150	1,088	62
236050	Marauatpur	5,706	2,565	3,141	3,020	2,565	455	1,793	1,641	152
236051	Raepura				-----Un-inhabited-----					
236052	Khaspatti				-----Un-inhabited-----					
236053	Chak Faiz	2,293	1,040	1,253	1,126	917	209	465	441	24
236054	Balia	837	352	485	593	496	97	425	407	18
236055	Sahdai Khurd	364	148	216	327	188	139	123	109	14
236056	Rampur Kumharkol	546	224	322	379	331	48	123	109	14
236057	Kumharkol Buzurg	663	279	384	472	363	109	222	195	27
236058	Afzalpur	125	53	72	105	61	44	13	11	2
236059	Behzadi	1,373	501	872	704	604	100	447	381	66
236060	Talkhajurain				-----Un-inhabited-----					
236061	Chak Umar	99	54	45	34	34	-	34	34	-
236062	Baghauti	744	338	406	336	309	27	268	258	10

PRIMARY CENSUS ABSTRACT

CENSUS ABSTRACT
Sahdai Buzurg

Industrial category of main workers													Name of Village
Cultivators			Agricultural labourers			Household industry workers			Other workers				
Persons	Males	Females	Persons	Males	Females	Persons	Males	Females	Persons	Males	Females		
29	30	31	32	33	34	35	36	37	38	39	40	2	
6,639	5,826	813	6,718	5,701	1,017	986	762	224	9,032	8,228	804	Sahdai Buzurg (Total)	
6,639	5,826	813	6,718	5,701	1,017	986	762	224	9,032	8,228	804	Sahdai Buzurg (Rural)	
-	-	-	-	-	-	-	-	-	-	-	-	Sahdai Buzurg (Urban)	
RURAL													
66	65	1	151	148	3	6	5	1	30	25	5	Tayabpur Kharij Jama	
34	34	-	143	142	1	3	1	2	4	3	1	Rasulpur Jilani	
27	26	1	226	211	15	12	11	1	22	20	2	Ganiari	
-----Un-inhabited-----												Jagdishpur Beli	
-----Un-inhabited-----												Chak Ali Sher	
-----Un-inhabited-----												Shampur Bhairo	
152	116	36	36	33	3	95	88	7	88	82	6	Ibrahimpur Shiudarshan	
194	192	2	44	43	1	11	7	4	145	132	13	Fatehpur Buzurg	
-----Un-inhabited-----												Tal Chatra Urf Chainpur Bagail	
-----Un-inhabited-----												Tal Chatra Urf Sarae Dhanesh	
-----Un-inhabited-----												Tal Chatra Urf Bikrampur	
-----Un-inhabited-----												Tal Chatra Urf Sarae Dhanesh	
-----Un-inhabited-----												Tal Matia	
503	388	115	74	55	19	12	10	2	84	74	10	Majruhi Urf Sahoria	
-----Un-inhabited-----												Jhil Beli Majrohi	
-----Un-inhabited-----												Raghunandan	
-----Un-inhabited-----												Talbeli	
60	41	19	72	44	28	3	2	1	231	207	24	Paharpur Toi	
16	15	1	5	4	1	-	-	-	126	120	6	Math Toi	
64	60	4	16	12	4	1	1	-	141	128	13	Shahpur Toi	
50	49	1	33	29	4	11	5	6	114	105	9	Chainpur Baghail	
121	104	17	42	29	13	35	26	9	235	223	12	Majruhi Raghunandan	
123	112	11	140	61	79	18	10	8	188	174	14	Bikrampur	
100	81	19	182	156	26	8	8	-	250	227	23	Sarae Dhanesh	
360	320	40	341	269	72	10	6	4	607	563	44	Sahdai Buzurg	
41	17	24	12	4	8	1	1	-	74	59	15	Shaikhopur	
-----Un-inhabited-----												Shaikhopur Tok	
215	143	72	49	30	19	6	3	3	259	237	22	Bikrampur	
44	31	13	340	231	109	17	17	-	409	369	40	Shaikhopur	
-----Un-inhabited-----												Tal Chatra Urf Sarae Dhanesh	
1	1	-	47	26	21	-	-	-	55	45	10	Dhanesh	
357	348	9	226	204	22	2	2	-	231	211	20	Chak Jamal	
786	632	154	445	363	82	243	179	64	1,125	1,041	84	Bazidpur Chak Kasturi	
1,042	967	75	863	781	82	134	117	17	1,323	1,185	138	NayagaonUrfMohammadpurMuradpur	
-----Un-inhabited-----												Hitanpur Shankar	
237	229	8	312	303	9	45	39	6	556	517	39	Sultanpur	
269	239	30	791	725	66	83	76	7	650	601	49	Marauatpur	
-----Un-inhabited-----												Raepura	
-----Un-inhabited-----												Khaspatti	
68	66	2	50	41	9	26	26	-	321	308	13	Chak Faiz	
60	56	4	102	100	2	5	5	-	258	246	12	Balia	
38	31	7	30	29	1	1	1	-	54	48	6	Sahdai Khurd	
7	5	2	3	1	2	-	-	-	113	103	10	Rampur Kumharkol	
41	36	5	32	30	2	5	4	1	144	125	19	Kumharkol Buzurg	
-	-	-	-	-	-	-	-	-	13	11	2	Afzalpur	
245	222	23	76	47	29	2	2	-	124	110	14	Behzadi	
-----Un-inhabited-----												Talkhajurain	
-	-	-	34	34	-	-	-	-	-	-	-	Chak Umar	
35	33	2	40	38	2	12	11	1	181	176	5	Baghauti	

**VILLAGE PRIMARY
C D Block -**

Location code number	Name of Village	Industrial category								
		Marginal workers			Cultivators			Agricultural labourers		
		Persons	Males	Females	Persons	Males	Females	Persons	Males	Females
1	2	41	42	43	44	45	46	47	48	49
0270	Sahdai Buzurg (Total)	14,068	9,989	4,079	1,671	1,091	580	8,169	5,590	2,579
0270	Sahdai Buzurg (Rural)	14,068	9,989	4,079	1,671	1,091	580	8,169	5,590	2,579
0270	Sahdai Buzurg (Urban)	-	-	-	-	-	-	-	-	-
	RURAL									
236017	Tayabpur Kharij Jama	102	96	6	1	1	-	99	93	6
236018	Rasulpur Jilani	5	4	1	-	-	-	5	4	1
236019	Ganiari	15	13	2	1	-	1	13	12	1
236020	Jagdishpur Beli									
236021	Chak Ali Sher									
236022	Shampur Bhairo									
236023	Ibrahimpur Shiudarshan	140	99	41	26	16	10	88	60	28
236024	Fatehpur Buzurg	215	190	25	13	7	6	136	127	9
236025	Tal Chatra Urf Chainpur Bagail									
236026	Tal Chatra Urf Sarae Dhanesh									
236027	Tal Chatra Urf Bikrampur									
236028	Tal Chatra Urf Sarae Dhanesh									
236029	Tal Matia									
236030	Majruhi Urf Sahoria	73	31	42	28	5	23	20	12	8
236031	Jhil Beli Majrohi Raghunandan									
236032	Talbeli									
236033	Paharpur Toi	552	440	112	44	34	10	206	144	62
236034	Math Toi	160	132	28	9	7	2	96	73	23
236035	Shahpur Toi	195	170	25	7	7	-	86	64	22
236036	Chainpur Baghail	163	150	13	18	17	1	98	95	3
236037	Majruhi Raghunandan	356	308	48	38	36	2	240	207	33
236038	Bikrampur	320	238	82	41	36	5	162	104	58
236039	Sarae Dhanesh	69	28	41	8	5	3	48	11	37
236040	Sahdai Buzurg	660	350	310	76	43	33	519	258	261
236041	Shaikhopor	53	21	32	23	7	16	20	8	12
236042	Shaikhopor Tok Bikrampur	123	33	90	87	16	71	15	7	8
236043	Shaikhopor	296	62	234	21	10	11	215	34	181
236044	Tal Chatra Urf Sarae Dhanesh	-	-	-	-	-	-	-	-	-
236045	Chak Jamal	482	184	298	167	71	96	304	108	196
236046	Bazidpur Chak Kasturi	968	630	338	245	143	102	477	310	167
236047	NayagaonUrfMohamma dpurMuradpur	2,305	2,010	295	227	169	58	1,314	1,218	96
236048	Hitampur Shankar									
236049	Sultanpur	1,590	1,317	273	106	87	19	982	803	179
236050	Marauatpur	1,227	924	303	32	19	13	685	466	219
236051	Raepura									
236052	Khaspatti									
236053	Chak Faiz	661	476	185	18	14	4	217	114	103
236054	Balia	168	89	79	5	3	2	145	68	77
236055	Sahdai Khurd	204	79	125	58	19	39	132	50	82
236056	Rampur Kumharkol	256	222	34	85	80	5	73	63	10
236057	Kumharkol Buzurg	250	168	82	74	58	16	34	29	5
236058	Afzalpur	92	50	42	8	7	1	58	34	24
236059	Behzadi	257	223	34	31	26	5	151	130	21
236060	Talkhajurain									
236061	Chak Umar	-	-	-	-	-	-	-	-	-
236062	Baghauti	68	51	17	7	5	2	25	20	5

PRIMARY CENSUS ABSTRACT

CENSUS ABSTRACT
Sahdai Buzurg

of marginal workers

Household industry workers			Other workers			Non-workers			Name of Village	Location code number
Persons	Males	Females	Persons	Males	Females	Persons	Males	Females		
50	51	52	53	54	55	56	57	58	2	1
732	388	344	3,496	2,920	576	89,953	36,481	53,472	Sahdai Buzurg (Total)	0270
732	388	344	3,496	2,920	576	89,953	36,481	53,472	Sahdai Buzurg (Rural)	0270
-	-	-	-	-	-	-	-	-	Sahdai Buzurg (Urban)	0270
RURAL										
1	1	-	1	1	-	934	357	577	Tayabpur Kharij Jama	236017
-	-	-	-	-	-	468	165	303	Rasulpur Jilani	236018
-	-	-	1	1	-	955	402	553	Ganiari	236019
-----Un-inhabited-----										
-----Un-inhabited-----										
-----Un-inhabited-----										
14	12	2	12	11	1	1,117	447	670	Ibrahimpur Shiudarshan	236023
6	4	2	60	52	8	1,795	682	1,113	Fatehpur Buzurg	236024
-----Un-inhabited-----										
-----Un-inhabited-----										
-----Un-inhabited-----										
-----Un-inhabited-----										
-----Un-inhabited-----										
-----Un-inhabited-----										
-----Un-inhabited-----										
13	5	8	12	9	3	1,660	700	960	Tal Chatra Urf Chainpur Bagail	236025
-----Un-inhabited-----										
-----Un-inhabited-----										
-----Un-inhabited-----										
-----Un-inhabited-----										
-----Un-inhabited-----										
-----Un-inhabited-----										
-----Un-inhabited-----										
-----Un-inhabited-----										
-----Un-inhabited-----										
-----Un-inhabited-----										
54	35	19	248	227	21	1,971	825	1,146	Tal Chatra Urf Sarae Dhanesh	236026
1	1	-	54	51	3	933	399	534	Tal Chatra Urf Sarae Dhanesh	236028
4	4	-	98	95	3	1,161	481	680	Tal Chatra Urf Sarae Dhanesh	236029
3	1	2	44	37	7	1,102	446	656	Tal Chatra Urf Sarae Dhanesh	236028
16	9	7	62	56	6	2,054	827	1,227	Tal Chatra Urf Sarae Dhanesh	236028
22	8	14	95	90	5	1,386	552	834	Tal Chatra Urf Sarae Dhanesh	236028
-	-	-	13	12	1	1,910	793	1,117	Tal Chatra Urf Sarae Dhanesh	236028
12	5	7	53	44	9	4,222	1,694	2,528	Tal Chatra Urf Sarae Dhanesh	236028
-	-	-	10	6	4	154	65	89	Tal Chatra Urf Sarae Dhanesh	236028
2	1	1	19	9	10	955	426	529	Tal Chatra Urf Sarae Dhanesh	236028
1	1	-	59	17	42	978	385	593	Tal Chatra Urf Sarae Dhanesh	236028
-	-	-	-	-	-	139	58	81	Tal Chatra Urf Sarae Dhanesh	236044
-	-	-	11	5	6	2,132	923	1,209	Tal Chatra Urf Sarae Dhanesh	236044
57	31	26	189	146	43	7,147	2,833	4,314	Tal Chatra Urf Sarae Dhanesh	236044
158	118	40	606	505	101	15,468	6,175	9,293	Tal Chatra Urf Sarae Dhanesh	236044
-----Un-inhabited-----										
10	6	4	492	421	71	7,494	2,999	4,495	Tal Chatra Urf Sarae Dhanesh	236044
44	31	13	466	408	58	8,272	3,274	4,998	Tal Chatra Urf Sarae Dhanesh	236044
-----Un-inhabited-----										
-----Un-inhabited-----										
91	51	40	335	297	38	3,124	1,277	1,847	Tal Chatra Urf Sarae Dhanesh	236053
5	5	-	13	13	-	1,471	580	891	Tal Chatra Urf Sarae Dhanesh	236054
1	-	1	13	10	3	504	241	263	Tal Chatra Urf Sarae Dhanesh	236055
3	1	2	95	78	17	1,253	520	733	Tal Chatra Urf Sarae Dhanesh	236056
16	2	14	126	79	47	1,293	527	766	Tal Chatra Urf Sarae Dhanesh	236057
20	3	17	6	6	-	186	87	99	Tal Chatra Urf Sarae Dhanesh	236058
13	11	2	62	56	6	2,354	904	1,450	Tal Chatra Urf Sarae Dhanesh	236059
-----Un-inhabited-----										
-	-	-	-	-	-	99	39	60	Tal Chatra Urf Sarae Dhanesh	236060
3	-	3	33	26	7	1,056	432	624	Tal Chatra Urf Sarae Dhanesh	236061

VILLAGE PRIMARY
C D Block -

Location code number	Name of Village	Area of Village in hectares	Number of households	Total population (including institutional and houseless population)			Population in the age-group 0-6		
				Persons	Males	Females	Persons	Males	Females
1	2	3	4	5	6	7	8	9	10
236063	Chandpura	145.00	5	28	16	12	4	1	3
236064	Baghailpur	51.00	89	466	250	216	123	65	58
236065	Rampur Baghail	101.00	525	2,715	1,442	1,273	434	232	202
236066	Chandpur	3.00	55	321	172	149	84	46	38
236067	Pohiar Buzurg	88.00	377	2,139	1,137	1,002	394	224	170
236068	Alampur Zamin	53.00	198	940	493	447	152	86	66
	Pohiar Urf Rasulpur								
236069	Wahid	143.00	316	1,509	790	719	203	110	93
236070	Dubha	62.00	408	2,126	1,130	996	406	207	199
236071	Salha Urf Mahiuddinpur	112.00	583	2,977	1,551	1,426	476	249	227
	Mansai Urf								
236072	Mohammadpur Said	48.00	153	797	390	407	181	93	88
236073	Mohammadour Pohiar	173.00	496	2,671	1,373	1,298	501	262	239
236074	Dadanpur	46.00	20	113	63	50	14	8	6
236075	Pohiari	93.00	67	391	206	185	76	36	40
236076	Rampur Khan	77.00	235	1,332	681	651	254	124	130
236077	Salempur	47.00	131	646	329	317	116	58	58
236078	Chak Pahar	17.00	81	374	203	171	73	37	36
	Lodipur Chak Pahar Urf								
236079	Rampur	129.00	175	804	438	366	163	92	71
236080	Samhuta	65.00							
236081	Derhpura	259.00							
236082	Jangi Pakahi	235.00							

PRIMARY CENSUS ABSTRACT

CENSUS ABSTRACT
Sahdai Buzurg

Scheduled Castes population			Scheduled Tribes population			Literates			Name of Village
Persons	Males	Females	Persons	Males	Females	Persons	Males	Females	
11	12	13	14	15	16	17	18	19	2
24	13	11	-	-	-	8	5	3	Chandpura
413	225	188	-	-	-	146	96	50	Baghailpur
995	522	473	-	-	-	1,673	994	679	Rampur Baghail
146	79	67	-	-	-	129	84	45	Chandpur
573	301	272	23	12	11	1,233	730	503	Pohiar Buzurg
236	112	124	-	-	-	610	338	272	Alampur Zamin
									Pohiar Urf Rasulpur
314	175	139	12	6	6	944	547	397	Wahid
745	394	351	-	-	-	1,248	738	510	Dubha
497	260	237	3	3	-	1,670	1,004	666	Salha Urf Mahiuddinpur
									Mansai Urf
473	227	246	-	-	-	345	197	148	Mohammadpur Said
635	325	310	-	-	-	1,390	814	576	Mohammadour Pohiar
-	-	-	-	-	-	76	46	30	Dadanpur
89	41	48	-	-	-	186	119	67	Pohiari
100	46	54	-	-	-	723	460	263	Rampur Khan
-	-	-	-	-	-	379	216	163	Salempur
175	91	84	1	-	1	262	155	107	Chak Pahar
									Lodipur Chak Pahar Urf
-	-	-	-	-	-	292	204	88	Rampur
									Samhuta
									Derhpura
									Jangi Pakahi

VILLAGE PRIMARY
C D Block -

Location code number	Name of Village	Illiterates			Total workers			Main workers		
		Persons	Males	Females	Persons	Males	Females	Persons	Males	Females
1	2	20	21	22	23	24	25	26	27	28
236063	Chandpura	20	11	9	7	7	-	6	6	-
236064	Baghailpur	320	154	166	98	95	3	96	94	2
236065	Rampur Baghail	1,042	448	594	842	665	177	628	596	32
236066	Chandpur	192	88	104	77	75	2	76	74	2
236067	Pohiar Buzurg	906	407	499	578	504	74	460	442	18
236068	Alampur Zamin	330	155	175	274	214	60	198	194	4
	Pohiar Urf Rasulpur									
236069	Wahid	565	243	322	365	342	23	222	204	18
236070	Dubha	878	392	486	766	504	262	729	493	236
236071	Salha Urf Mahiuddinpur	1,307	547	760	752	614	138	455	404	51
	Mansai Urf									
236072	Mohammadpur Said	452	193	259	294	168	126	22	20	2
236073	Mohammadour Pohiar	1,281	559	722	918	645	273	486	385	101
236074	Dadanpur	37	17	20	41	32	9	28	23	5
236075	Pohiari	205	87	118	119	103	16	88	84	4
236076	Rampur Khan	609	221	388	437	291	146	66	57	9
236077	Salempur	267	113	154	166	130	36	155	126	29
236078	Chak Pahar	112	48	64	172	85	87	169	84	85
	Lodipur Chak Pahar Urf									
236079	Rampur	512	234	278	237	224	13	216	211	5
236080	Samhuta									
236081	Derhpura									
236082	Jangi Pakahi									

PRIMARY CENSUS ABSTRACT

CENSUS ABSTRACT
Sahdai Buzurg

Industrial category of main workers													Name of Village
Cultivators			Agricultural labourers			Household industry workers			Other workers				
Persons	Males	Females	Persons	Males	Females	Persons	Males	Females	Persons	Males	Females		
29	30	31	32	33	34	35	36	37	38	39	40	2	
-	-	-	-	-	-	-	-	-	6	6	-	Chandpura	
24	24	-	67	66	1	-	-	-	5	4	1	Baghailpur	
308	302	6	241	228	13	10	6	4	69	60	9	Rampur Baghail	
30	30	-	43	42	1	-	-	-	3	2	1	Chandpur	
129	126	3	294	285	9	8	7	1	29	24	5	Pohiar Buzurg	
123	123	-	44	41	3	2	2	-	29	28	1	Alampur Zamin	
												Pohiar Urf Rasulpur	
75	74	1	63	59	4	-	-	-	84	71	13	Wahid	
114	78	36	381	260	121	90	26	64	144	129	15	Dubha	
53	46	7	183	162	21	46	38	8	173	158	15	Salha Urf Mahiuddinpur	
												Mansai Urf	
2	2	-	17	16	1	1	1	-	2	1	1	Mohammadpur Said	
109	100	9	191	132	59	8	7	1	178	146	32	Mohammadour Pohiar	
4	3	1	1	1	-	12	12	-	11	7	4	Dadanpur	
42	42	-	6	6	-	-	-	-	40	36	4	Pohiari	
44	40	4	1	-	1	-	-	-	21	17	4	Rampur Khan	
121	111	10	4	3	1	1	-	1	29	12	17	Salempur	
67	30	37	97	52	45	1	-	1	4	2	2	Chak Pahar	
												Lodipur Chak Pahar Urf	
38	36	2	128	125	3	-	-	-	50	50	-	Rampur	
												-----Un-inhabited-----	
												-----Un-inhabited-----	
												-----Un-inhabited-----	
												Samhuta	
												Derhpura	
												Jangi Pakahi	

**VILLAGE PRIMARY
C D Block -**

Location code number	Name of Village	Industrial category									
		Marginal workers			Cultivators			Agricultural labourers			
		Persons	Males	Females	Persons	Males	Females	Persons	Males	Females	
1	2	41	42	43	44	45	46	47	48	49	
236063	Chandpura	1	1	-	-	-	-	-	-	-	-
236064	Baghailpur	2	1	1	1	-	1	-	-	-	
236065	Rampur Baghail	214	69	145	2	1	1	191	60	131	
236066	Chandpur	1	1	-	-	-	-	1	1	-	
236067	Pohiar Buzurg	118	62	56	17	15	2	91	42	49	
236068	Alampur Zamin	76	20	56	5	5	-	68	13	55	
	Pohiar Urf Rasulpur										
236069	Wahid	143	138	5	18	17	1	112	109	3	
236070	Dubha	37	11	26	2	1	1	9	6	3	
236071	Salha Urf Mahiuddinpur	297	210	87	17	16	1	141	110	31	
	Mansai Urf										
236072	Mohammadpur Said	272	148	124	4	2	2	213	128	85	
236073	Mohammadour Pohiar	432	260	172	63	57	6	323	172	151	
236074	Dadanpur	13	9	4	-	-	-	3	1	2	
236075	Pohiari	31	19	12	2	2	-	9	8	1	
236076	Rampur Khan	371	234	137	26	21	5	336	208	128	
236077	Salempur	11	4	7	-	-	-	1	1	-	
236078	Chak Pahar	3	1	2	2	-	2	1	1	-	
	Lodipur Chak Pahar Urf										
236079	Rampur	21	13	8	8	6	2	7	4	3	
236080	Samhuta										
236081	Derhpura										
236082	Jangi Pakahi										

PRIMARY CENSUS ABSTRACT

CENSUS ABSTRACT
Sahdai Buzurg

of marginal workers

Household industry workers			Other workers			Non-workers			Name of Village	Location code number
Persons	Males	Females	Persons	Males	Females	Persons	Males	Females		
50	51	52	53	54	55	56	57	58	2	1
-	-	-	1	1	-	21	9	12	Chandpura	236063
-	-	-	1	1	-	368	155	213	Baghailpur	236064
14	2	12	7	6	1	1,873	777	1,096	Rampur Baghail	236065
-	-	-	-	-	-	244	97	147	Chandpur	236066
4	-	4	6	5	1	1,561	633	928	Pohiar Buzurg	236067
-	-	-	3	2	1	666	279	387	Alampur Zamin	236068
3	3	-	10	9	1	1,144	448	696	Pohiar Urf Rasulpur	236069
21	2	19	5	2	3	1,360	626	734	Wahid	236070
67	18	49	72	66	6	2,225	937	1,288	Dubha	236070
39	7	32	16	11	5	503	222	281	Salha Urf Mahiuddinpur	236071
10	7	3	36	24	12	1,753	728	1,025	Mansai Urf	236072
3	3	-	7	5	2	72	31	41	Mohammadpur Said	236072
-	-	-	20	9	11	272	103	169	Dadanpur	236074
-	-	-	9	5	4	895	390	505	Pohiari	236075
1	-	1	9	3	6	480	199	281	Rampur Khan	236076
-	-	-	-	-	-	202	118	84	Salempur	236077
-	-	-	6	3	3	567	214	353	Chak Pahar	236078
-	-	-	6	3	3	567	214	353	Lodipur Chak Pahar Urf	236079
-	-	-	-	-	-	-	-	-	Rampur	236079
-	-	-	-	-	-	-	-	-	Samhuta	236080
-	-	-	-	-	-	-	-	-	Derhpura	236081
-	-	-	-	-	-	-	-	-	Jangi Pakahi	236082

VILLAGE PRIMARY
C D Block -

Location code number	Name of Village	Area of Village in hectares	Number of households	Total population (including institutional and houseless population)			Population in the age-group 0-6		
				Persons	Males	Females	Persons	Males	Females
1	2	3	4	5	6	7	8	9	10
0271	Mahnar (Total)	8,986.00	24,107	132,046	68,689	63,357	23,786	12,466	11,320
0271	Mahnar (Rural)	8,986.00	24,107	132,046	68,689	63,357	23,786	12,466	11,320
0271	Mahnar (Urban)	0.00	-	-	-	-	-	-	-
RURAL									
236083	Baharpur Bishunpur	315.00	1,170	5,924	3,142	2,782	1,122	623	499
236084	Hasanpur Basahi	110.00	131	666	357	309	147	83	64
236085	Chamrahra	605.00	1,356	6,918	3,654	3,264	1,188	617	571
236086	Chak Hafiz Urf Milki Chak	70.00							
236087	Hasanpur Urf Kaila	70.00							
236088	Naurangpur	109.00	322	1,875	954	921	350	188	162
236089	Bhanpur	111.00	227	1,021	538	483	166	89	77
236090	Parmanandpur	62.00	322	1,499	803	696	262	149	113
236091	Jalalpur	45.00	275	1,488	773	715	305	157	148
236092	Mohammadpur	60.00	479	2,609	1,370	1,239	538	277	261
236093	Bishunpur Ghausi	35.00	108	591	310	281	137	75	62
236094	Bharhan	67.00	279	1,424	763	661	301	152	149
236095	Manik Patti	66.00	195	1,302	692	610	284	153	131
236096	Derhpura	0.00	1,133	6,487	3,392	3,095	1,223	612	611
236097	Jaaj	152.00	622	3,262	1,697	1,565	552	299	253
236098	Mahindwara	179.00	655	3,677	1,930	1,747	641	313	328
236099	Chak Hardi	16.00	51	329	171	158	81	44	37
236100	Lodipur	31.00	218	1,047	571	476	185	108	77
236101	Lodipur Milik	25.00	89	434	206	228	65	28	37
236102	Rupsipur	96.00	197	1,053	519	534	190	105	85
	Makunpur Urf Makundpur	80.00	224	1,411	767	644	226	111	115
236103	Makundpur	80.00	224	1,411	767	644	226	111	115
236104	Panapur Derh Bigahia	25.00	42	302	153	149	57	28	29
236105	Hargobindpur	48.00	464	2,615	1,301	1,314	477	259	218
236106	Shaikhpura	97.00	628	3,328	1,737	1,591	577	294	283
236107	Karnauti	302.00	768	4,246	2,226	2,020	704	394	310
236108	Sangrampur	29.00	123	838	423	415	129	66	63
236109	Rupnarayanpur	176.00	508	2,968	1,613	1,355	553	297	256
236110	Rupnarayanpur	0.00	-	-	-	-	-	-	-
236111	Sarmastpur	218.00	618	3,285	1,673	1,612	565	284	281
	Simra Urf Simra Chak Fatma	131.00	291	1,548	819	729	307	153	154
236112	Fatma	131.00	291	1,548	819	729	307	153	154
236113	Bazidpur Chak Usman	48.00	353	1,876	964	912	347	193	154
236114	Basdeopur	282.00	1,159	6,547	3,542	3,005	1,018	545	473
236115	Lodipur Phatikwara	63.00	405	2,300	1,223	1,077	427	226	201
236116	Phatikwara	265.00	383	2,224	1,149	1,075	375	181	194
236117	Harpur Phatikwara	250.00	368	2,155	1,118	1,037	390	199	191
236118	Jagamathpur	144.00	212	1,055	543	512	183	92	91
	Bhatgaon Urf Fatehpur Bhagwan	54.00	109	659	343	316	133	66	67
236119	Bhagwan	54.00	109	659	343	316	133	66	67
236120	Darabpur	87.00	263	1,560	810	750	257	133	124
236121	Gorgawan	280.00	437	2,720	1,325	1,395	550	285	265
236122	Shahpur	207.00	251	1,479	760	719	284	142	142
236123	Panapur Pehni	123.00	122	770	410	360	109	55	54
236124	Kutubpur	52.00	209	994	506	488	210	98	112
236125	Lawapur Harnarayan	382.00	1,465	7,951	3,999	3,952	1,446	777	669
236126	Salempur	70.00	327	1,639	806	833	287	141	146
236127	Lawapur Mahnar	106.00	1,294	7,032	3,607	3,425	1,253	670	583
236128	Chak Eso	32.00	289	1,699	918	781	347	180	167
236129	Mokhtarapur	60.00	343	1,890	908	982	370	175	195
236130	Majlispur	47.00	451	2,551	1,333	1,218	512	275	237
236131	Alipur Hatta	174.00	783	4,258	2,147	2,111	757	384	373
236132	Bagh Naucha	63.00	706	3,743	1,894	1,849	715	357	358
236133	Hasanpur Juned	394.00	2,517	13,700	7,236	6,464	2,301	1,250	1,051
236134	Dharampur Palwaia	322.00							

PRIMARY CENSUS ABSTRACT

CENSUS ABSTRACT

Mahnar

Scheduled Castes population			Scheduled Tribes population			Literates			Name of Village
Persons	Males	Females	Persons	Males	Females	Persons	Males	Females	
11	12	13	14	15	16	17	18	19	2
30,277	15,738	14,539	42	22	20	73,831	43,422	30,409	Mahnar (Total)
30,277	15,738	14,539	42	22	20	73,831	43,422	30,409	Mahnar (Rural)
-	-	-	-	-	-	-	-	-	Mahnar (Urban)
RURAL									
3,618	1,907	1,711	-	-	-	3,184	1,916	1,268	Baharpur Bishunpur
330	182	148	-	-	-	345	204	141	Hasanpur Basahi
2,303	1,223	1,080	15	6	9	4,053	2,346	1,707	Chamrahra
-----Un-inhabited-----									
-----Un-inhabited-----									
-	-	-	-	-	-	964	549	415	Chak Hafiz Urf Milki Chak
-	-	-	-	-	-	964	549	415	Hasanpur Urf Kaila
86	38	48	-	-	-	592	351	241	Naurangpur
811	435	376	1	1	-	738	455	283	Bhanpur
418	221	197	1	1	-	674	406	268	Parmanandpur
203	104	99	-	-	-	1,240	784	456	Jalalpur
155	88	67	-	-	-	282	174	108	Mohammadpur
476	258	218	2	1	1	806	480	326	Bishunpur Ghausi
-	-	-	-	-	-	903	481	422	Bharhan
1,557	811	746	1	1	-	3,249	1,954	1,295	Manik Patti
840	426	414	1	1	-	1,923	1,125	798	Derhpura
461	235	226	-	-	-	1,981	1,247	734	Jaoj
60	31	29	-	-	-	180	108	72	Mahindwara
173	96	77	-	-	-	511	319	192	Chak Hardi
49	27	22	-	-	-	231	127	104	Lodipur
291	144	147	-	-	-	647	354	293	Lodipur Milik
-	-	-	-	-	-	-	-	-	Rupsipur
445	242	203	3	1	2	826	519	307	Makunpur Urf Makundpur
-	-	-	-	-	-	218	116	102	Makunpur Urf Makundpur
676	337	339	-	-	-	1,350	763	587	Panapur Derh Bigahia
555	275	280	-	-	-	1,858	1,137	721	Hargobindpur
1,515	801	714	-	-	-	2,379	1,414	965	Shaikhpura
-	-	-	-	-	-	517	308	209	Karnauti
243	114	129	2	-	2	1,735	1,054	681	Sangrapur
-	-	-	-	-	-	-	-	-	Rupnarayanpur
499	251	248	-	-	-	1,997	1,114	883	Rupnarayanpur
-	-	-	-	-	-	-	-	-	Sarmastpur
613	324	289	-	-	-	702	424	278	Simra Urf Simra Chak
165	87	78	-	-	-	1,046	599	447	Fatma
1,123	623	500	-	-	-	4,070	2,464	1,606	Bazidpur Chak Usman
170	84	86	6	3	3	1,190	731	459	Basdeopur
681	342	339	-	-	-	1,294	745	549	Lodipur Phatikwara
541	274	267	-	-	-	1,305	767	538	Phatikwara
355	178	177	2	2	-	630	375	255	Harpur Phatikwara
-	-	-	-	-	-	-	-	-	Jagarnathpur
71	35	36	-	-	-	350	212	138	Bhatgaon Urf Fatehpur
195	101	94	-	-	-	852	532	320	Bhagwan
289	119	170	-	-	-	1,385	786	599	Darabpur
748	386	362	4	3	1	800	454	346	Gorgawan
323	172	151	-	-	-	482	297	185	Shahpur
652	345	307	-	-	-	460	269	191	Panapur Pehni
1,081	527	554	-	-	-	4,348	2,445	1,903	Kutubpur
213	104	109	-	-	-	895	526	369	Lawapur Harnarayan
866	447	419	-	-	-	4,190	2,394	1,796	Salempur
5	3	2	-	-	-	902	571	331	Lawapur Mahnar
645	310	335	-	-	-	1,048	555	493	Chak Eso
1,035	573	462	-	-	-	1,438	793	645	Mokhtarapur
1,504	776	728	-	-	-	2,525	1,450	1,075	Majlispur
1,211	635	576	3	1	2	2,081	1,238	843	Alipur Hatta
2,027	1,047	980	1	1	-	8,232	4,844	3,388	Bagh Naucha
-----Un-inhabited-----									
-----Un-inhabited-----									
Dharampur Palwaia									

VILLAGE PRIMARY
C D Block -

Location code number	Name of Village	Illiterates			Total workers			Main workers		
		Persons	Males	Females	Persons	Males	Females	Persons	Males	Females
1	2	20	21	22	23	24	25	26	27	28
0271	Mahnar (Total)	58,215	25,267	32,948	36,398	30,359	6,039	23,363	20,324	3,039
0271	Mahnar (Rural)	58,215	25,267	32,948	36,398	30,359	6,039	23,363	20,324	3,039
0271	Mahnar (Urban)	-	-	-	-	-	-	-	-	-
RURAL										
236083	Baharpur Bishunpur	2,740	1,226	1,514	1,481	1,334	147	658	599	59
236084	Hasanpur Basahi	321	153	168	174	148	26	103	91	12
236085	Chamrahra	2,865	1,308	1,557	1,799	1,635	164	1,144	1,100	44
236086	Chak Hafiz Urf Milki Chak	-----Un-inhabited-----								
236087	Hasanpur Urf Kaila	-----Un-inhabited-----								
236088	Naurangpur	911	405	506	414	370	44	304	270	34
236089	Bhanpur	429	187	242	256	245	11	188	184	4
236090	Parmanandpur	761	348	413	428	380	48	103	94	9
236091	Jalalpur	814	367	447	368	351	17	196	183	13
236092	Mohammadpur	1,369	586	783	733	634	99	371	335	36
236093	Bishunpur Ghausi	309	136	173	172	141	31	170	139	31
236094	Bharhan	618	283	335	393	348	45	241	222	19
236095	Manik Patti	399	211	188	577	331	246	563	325	238
236096	Derhpura	3,238	1,438	1,800	1,916	1,614	302	1,289	1,074	215
236097	Jaaj	1,339	572	767	902	783	119	690	639	51
236098	Mahindwara	1,696	683	1,013	1,313	893	420	880	692	188
236099	Chak Hardi	149	63	86	74	63	11	74	63	11
236100	Lodipur	536	252	284	264	249	15	113	105	8
236101	Lodipur Milik	203	79	124	95	79	16	95	79	16
236102	Rupsipur	406	165	241	260	209	51	251	202	49
236103	Makunpur Urf Makundpur	585	248	337	511	369	142	496	358	138
236104	Panapur Derh Bigahia	84	37	47	76	73	3	75	72	3
236105	Hargobindpur	1,265	538	727	602	526	76	589	519	70
236106	Shaikhpura	1,470	600	870	1,024	810	214	594	523	71
236107	Karnauti	1,867	812	1,055	1,228	1,061	167	1,181	1,030	151
236108	Sangrampur	321	115	206	146	97	49	103	76	27
236109	Rupnarayanpur	1,233	559	674	853	765	88	751	718	33
236110	Rupnarayanpur	-	-	-	-	-	-	-	-	-
236111	Sarmastpur	1,288	559	729	1,063	790	273	852	727	125
236112	Simra Urf Simra Chak Fatma	846	395	451	401	374	27	300	280	20
236113	Bazidpur Chak Usman	830	365	465	462	434	28	385	368	17
236114	Basdeopur	2,477	1,078	1,399	2,158	1,705	453	1,262	1,026	236
236115	Lodipur Phatikwara	1,110	492	618	722	600	122	403	300	103
236116	Phatikwara	930	404	526	532	505	27	269	259	10
236117	Harpur Phatikwara	850	351	499	573	523	50	204	193	11
236118	Jagamathpur	425	168	257	296	239	57	41	36	5
236119	Bhatgaon Urf Fatehpur Bhagwan	309	131	178	216	173	43	154	139	15
236120	Darabpur	708	278	430	390	364	26	368	347	21
236121	Gorgawan	1,335	539	796	541	461	80	378	342	36
236122	Shahpur	679	306	373	293	275	18	166	155	11
236123	Panapur Pehni	288	113	175	259	209	50	145	134	11
236124	Kutubpur	534	237	297	298	246	52	28	17	11
236125	Lawapur Harnarayan	3,603	1,554	2,049	1,840	1,532	308	1,010	921	89
236126	Salempur	744	280	464	442	381	61	119	103	16
236127	Lawapur Mahnar	2,842	1,213	1,629	1,687	1,500	187	1,280	1,158	122
236128	Chak Eso	797	347	450	384	376	8	221	217	4
236129	Mokhtarapur	842	353	489	463	393	70	96	89	7
236130	Majlispur	1,113	540	573	611	517	94	328	310	18
236131	Alipur Hatta	1,733	697	1,036	906	832	74	524	476	48
236132	Bagh Naucha	1,662	656	1,006	900	794	106	506	468	38
236133	Hasanpur Juned	5,468	2,392	3,076	4,242	3,250	992	2,820	2,409	411
236134	Dharampur Palwaia	-----Un-inhabited-----								

PRIMARY CENSUS ABSTRACT

CENSUS ABSTRACT
Mahnar

Industrial category of main workers													Name of Village 2
Cultivators			Agricultural labourers			Household industry workers			Other workers				
Persons	Males	Females	Persons	Males	Females	Persons	Males	Females	Persons	Males	Females		
29	30	31	32	33	34	35	36	37	38	39	40		
8,129	7,366	763	9,294	7,988	1,306	773	485	288	5,167	4,485	682	Mahnar (Total)	
8,129	7,366	763	9,294	7,988	1,306	773	485	288	5,167	4,485	682	Mahnar (Rural)	
-	-	-	-	-	-	-	-	-	-	-	-	Mahnar (Urban)	
-----Un-inhabited-----													RURAL
92	88	4	342	316	26	10	9	1	214	186	28	Baharpur Bishunpur	
38	38	-	58	47	11	-	-	-	7	6	1	Hasanpur Basahi	
547	537	10	401	386	15	28	28	-	168	149	19	Chamrahra	
-----Un-inhabited-----													Chak Hafiz Urf Milki Chak
-----Un-inhabited-----													Hasanpur Urf Kaila
148	137	11	95	94	1	13	1	12	48	38	10	Naurangpur	
152	149	3	16	16	-	1	1	-	19	18	1	Bhanpur	
16	16	-	63	60	3	2	2	-	22	16	6	Parmanandpur	
49	47	2	70	66	4	1	1	-	76	69	7	Jalalpur	
117	108	9	138	127	11	1	1	-	115	99	16	Mohammadpur	
5	2	3	47	26	21	-	-	-	118	111	7	Bishunpur Ghausi	
78	76	2	127	111	16	-	-	-	36	35	1	Bharhan	
359	254	105	39	32	7	130	14	116	35	25	10	Manik Patti	
526	496	30	276	262	14	104	15	89	383	301	82	Derhpura	
227	217	10	121	109	12	39	36	3	303	277	26	Jaaj	
259	236	23	457	322	135	8	6	2	156	128	28	Mahindwara	
1	1	-	26	26	-	10	5	5	37	31	6	Chak Hardi	
14	14	-	72	66	6	1	1	-	26	24	2	Lodipur	
21	19	2	68	57	11	-	-	-	6	3	3	Lodipur Milik	
61	59	2	132	92	40	3	3	-	55	48	7	Rupsipur	
-----Un-inhabited-----													Makunpur Urf Makundpur
271	164	107	160	133	27	2	2	-	63	59	4	Makundpur	
66	66	-	-	-	-	-	-	-	9	6	3	Panapur Derh Bigahia	
140	134	6	381	333	48	16	13	3	52	39	13	Hargobindpur	
75	65	10	410	366	44	7	7	-	102	85	17	Shaikhpura	
345	317	28	660	566	94	9	8	1	167	139	28	Karnauti	
36	32	4	38	26	12	-	-	-	29	18	11	Sangrapur	
387	373	14	249	237	12	12	12	-	103	96	7	Rupnarayanpur	
-	-	-	-	-	-	-	-	-	-	-	-	Rupnarayanpur	
390	354	36	271	197	74	55	51	4	136	125	11	Sarmastpur	
-----Un-inhabited-----													Simra Urf Simra Chak
107	103	4	136	131	5	10	9	1	47	37	10	Fatma	
59	57	2	226	216	10	9	9	-	91	86	5	Bazidpur Chak Usman	
638	524	114	402	306	96	8	8	-	214	188	26	Basdeopur	
163	143	20	209	136	73	10	9	1	21	12	9	Lodipur Phatikwara	
80	78	2	131	129	2	-	-	-	58	52	6	Phatikwara	
52	52	-	91	88	3	1	1	-	60	52	8	Harpur Phatikwara	
19	18	1	2	2	-	-	-	-	20	16	4	Jagarnathpur	
-----Un-inhabited-----													Bhatgaon Urf Fatehpur
27	27	-	116	101	15	3	3	-	8	8	-	Bhagwan	
108	103	5	214	205	9	3	3	-	43	36	7	Darabpur	
169	154	15	98	88	10	14	10	4	97	90	7	Gorgawan	
15	15	-	140	133	7	-	-	-	11	7	4	Shahpur	
15	13	2	116	110	6	-	-	-	14	11	3	Panapur Pehni	
8	8	-	13	6	7	-	-	-	7	3	4	Kutubpur	
397	370	27	249	234	15	37	33	4	327	284	43	Lawapur Harnarayan	
56	53	3	5	4	1	1	1	-	57	45	12	Salempur	
261	250	11	401	368	33	129	97	32	489	443	46	Lawapur Mahnar	
188	187	1	2	2	-	1	1	-	30	27	3	Chak Eso	
12	12	-	6	6	-	3	3	-	75	68	7	Mokhtarapur	
110	107	3	160	156	4	5	5	-	53	42	11	Majlispur	
250	227	23	85	77	8	23	22	1	166	150	16	Alipur Hatta	
199	188	11	107	100	7	12	11	1	188	169	19	Bagh Naucha	
649	607	42	1,525	1,236	289	51	44	7	595	522	73	Hasanpur Juned	
-----Un-inhabited-----													Dharampur Palwaia

**VILLAGE PRIMARY
C D Block -**

Location code number		Industrial category								
		Marginal workers			Cultivators			Agricultural labourers		
		Persons	Males	Females	Persons	Males	Females	Persons	Males	Females
1	2	41	42	43	44	45	46	47	48	49
0271	Mahnar (Total)	13,035	10,035	3,000	1,650	1,233	417	8,910	6,812	2,098
0271	Mahnar (Rural)	13,035	10,035	3,000	1,650	1,233	417	8,910	6,812	2,098
0271	Mahnar (Urban)	-	-	-	-	-	-	-	-	-
RURAL										
236083	Baharpur Bishunpur	823	735	88	29	24	5	729	652	77
236084	Hasanpur Basahi	71	57	14	-	-	-	64	51	13
236085	Chamrahra	655	535	120	106	96	10	515	412	103
236086	Chak Hafiz Urf Milki Chak	-----Un-inhabited-----								
236087	Hasanpur Urf Kaila	-----Un-inhabited-----								
236088	Naurangpur	110	100	10	10	10	-	84	81	3
236089	Bhanpur	68	61	7	13	12	1	31	29	2
236090	Parmanandpur	325	286	39	21	19	2	245	212	33
236091	Jalalpur	172	168	4	9	8	1	61	59	2
236092	Mohammadpur	362	299	63	8	6	2	221	166	55
236093	Bishunpur Ghausi	2	2	-	-	-	-	1	1	-
236094	Bharhan	152	126	26	11	8	3	137	114	23
236095	Manik Patti	14	6	8	9	4	5	1	-	1
236096	Derhpura	627	540	87	155	147	8	355	342	13
236097	Jaaj	212	144	68	51	38	13	114	71	43
236098	Mahindwara	433	201	232	48	10	38	359	173	186
236099	Chak Hardi	-	-	-	-	-	-	-	-	-
236100	Lodipur	151	144	7	4	4	-	42	39	3
236101	Lodipur Milik	-	-	-	-	-	-	-	-	-
236102	Rupsipur	9	7	2	1	1	-	8	6	2
236103	Makunpur Urf Makundpur	15	11	4	1	1	-	2	1	1
236104	Panapur Derh Bigahia	1	1	-	1	1	-	-	-	-
236105	Hargobindpur	13	7	6	4	4	-	6	2	4
236106	Shaikhpura	430	287	143	11	8	3	295	168	127
236107	Karnauti	47	31	16	7	7	-	26	19	7
236108	Sangrampur	43	21	22	12	4	8	8	3	5
236109	Rupnarayanpur	102	47	55	12	9	3	79	28	51
236110	Rupnarayanpur	-	-	-	-	-	-	-	-	-
236111	Sarmastpur	211	63	148	143	28	115	47	20	27
236112	Simra Urf Simra Chak Fatma	101	94	7	2	-	2	97	93	4
236113	Bazidpur Chak Usman	77	66	11	8	8	-	59	49	10
236114	Basdeopur	896	679	217	223	123	100	604	495	109
236115	Lodipur Phatikwara	319	300	19	7	6	1	302	287	15
236116	Phatikwara	263	246	17	54	53	1	196	182	14
236117	Harpur Phatikwara	369	330	39	76	70	6	266	239	27
236118	Jagamathpur	255	203	52	44	41	3	205	156	49
236119	Bhatgaon Urf Fatehpur Bhagwan	62	34	28	3	3	-	58	31	27
236120	Darabpur	22	17	5	1	-	1	19	15	4
236121	Gorgawan	163	119	44	16	15	1	55	49	6
236122	Shahpur	127	120	7	13	12	1	112	106	6
236123	Panapur Pehni	114	75	39	3	2	1	92	67	25
236124	Kutubpur	270	229	41	1	1	-	251	212	39
236125	Lawapur Harnarayan	830	611	219	108	97	11	480	301	179
236126	Salempur	323	278	45	1	1	-	296	256	40
236127	Lawapur Mahnar	407	342	65	64	50	14	118	83	35
236128	Chak Eso	163	159	4	30	30	-	64	63	1
236129	Mokhtarapur	367	304	63	84	81	3	158	103	55
236130	Majlispur	283	207	76	12	9	3	178	114	64
236131	Alipur Hatta	382	356	26	18	15	3	304	286	18
236132	Bagh Naucha	394	326	68	21	18	3	260	206	54
236133	Hasanpur Juned	1,422	841	581	174	139	35	956	563	393
236134	Dharampur Palwaia	-----Un-inhabited-----								

PRIMARY CENSUS ABSTRACT

CENSUS ABSTRACT
Mahnar

of marginal workers

Household industry workers			Other workers			Non-workers			Name of Village	Location code number
Persons	Males	Females	Persons	Males	Females	Persons	Males	Females		
50	51	52	53	54	55	56	57	58	2	1
370	302	68	2,105	1,688	417	95,648	38,330	57,318	Mahnar (Total)	0271
370	302	68	2,105	1,688	417	95,648	38,330	57,318	Mahnar (Rural)	0271
-	-	-	-	-	-	-	-	-	Mahnar (Urban)	0271
RURAL										
18	16	2	47	43	4	4,443	1,808	2,635	Baharpur Bishunpur	236083
-	-	-	7	6	1	492	209	283	Hasanpur Basahi	236084
1	-	1	33	27	6	5,119	2,019	3,100	Chamrahra	236085
-----Un-inhabited-----										
-----Un-inhabited-----										
-	-	-	-	-	-	-	-	-	Chak Hafiz Urf Milki Chak	236086
-----Un-inhabited-----										
-	-	-	-	-	-	-	-	-	Hasanpur Urf Kaila	236087
7	1	6	9	8	1	1,461	584	877	Naurangpur	236088
20	17	3	4	3	1	765	293	472	Bhanpur	236089
3	2	1	56	53	3	1,071	423	648	Parmanandpur	236090
2	2	-	100	99	1	1,120	422	698	Jalalpur	236091
1	-	1	132	127	5	1,876	736	1,140	Mohammadpur	236092
-	-	-	1	1	-	419	169	250	Bishunpur Ghausi	236093
1	1	-	3	3	-	1,031	415	616	Bharhan	236094
1	-	1	3	2	1	725	361	364	Manik Patti	236095
20	9	11	97	42	55	4,571	1,778	2,793	Derhpura	236096
8	4	4	39	31	8	2,360	914	1,446	Jaaj	236097
12	10	2	14	8	6	2,364	1,037	1,327	Mahindwara	236098
-	-	-	-	-	-	255	108	147	Chak Hardi	236099
1	-	1	104	101	3	783	322	461	Lodipur	236100
-	-	-	-	-	-	339	127	212	Lodipur Milik	236101
-	-	-	-	-	-	793	310	483	Rupsipur	236102
-----Un-inhabited-----										
1	-	1	11	9	2	900	398	502	Makunpur Urf Makundpur	236103
-	-	-	-	-	-	226	80	146	Panapur Derh Bigahia	236104
1	1	-	2	-	2	2,013	775	1,238	Hargobindpur	236105
39	39	-	85	72	13	2,304	927	1,377	Shaikhpura	236106
6	2	4	8	3	5	3,018	1,165	1,853	Karnauti	236107
-	-	-	23	14	9	692	326	366	Sangrapur	236108
4	4	-	7	6	1	2,115	848	1,267	Rupnarayanpur	236109
-	-	-	-	-	-	-	-	-	Rupnarayanpur	236110
-	-	-	21	15	6	2,222	883	1,339	Sarmastpur	236111
-----Un-inhabited-----										
-	-	-	2	1	1	1,147	445	702	Simra Urf Simra Chak Fatma	236112
-	-	-	10	9	1	1,414	530	884	Bazidpur Chak Usman	236113
13	12	1	56	49	7	4,389	1,837	2,552	Basdeopur	236114
2	2	-	8	5	3	1,578	623	955	Lodipur Phatikwara	236115
1	1	-	12	10	2	1,692	644	1,048	Phatikwara	236116
6	6	-	21	15	6	1,582	595	987	Harpur Phatikwara	236117
1	1	-	5	5	-	759	304	455	Jagarnathpur	236118
-----Un-inhabited-----										
-	-	-	1	-	1	443	170	273	Bhatgaon Urf Fatehpur Bhagwan	236119
-	-	-	2	2	-	1,170	446	724	Darabpur	236120
-	-	-	92	55	37	2,179	864	1,315	Gorgawan	236121
-	-	-	2	2	-	1,186	485	701	Shahpur	236122
-	-	-	19	6	13	511	201	310	Panapur Pehni	236123
1	1	-	17	15	2	696	260	436	Kutubpur	236124
52	46	6	190	167	23	6,111	2,467	3,644	Lawapur Harnarayan	236125
-	-	-	26	21	5	1,197	425	772	Salempur	236126
15	11	4	210	198	12	5,345	2,107	3,238	Lawapur Mahnar	236127
2	1	1	67	65	2	1,315	542	773	Chak Eso	236128
9	9	-	116	111	5	1,427	515	912	Mokhtarapur	236129
6	5	1	87	79	8	1,940	816	1,124	Majlispur	236130
6	4	2	54	51	3	3,352	1,315	2,037	Alipur Hatta	236131
69	67	2	44	35	9	2,843	1,100	1,743	Bagh Naucha	236132
40	28	12	252	111	141	9,458	3,986	5,472	Hasanpur Juned	236133
-----Un-inhabited-----										
-	-	-	-	-	-	-	-	-	Dharampur Palwaia	236134

VILLAGE PRIMARY
C D Block -

Location code number	Name of Village	Area of Village in hectares	Number of households	Total population (including institutional and houseless population)			Population in the age-group 0-6		
				Persons	Males	Females	Persons	Males	Females
1	2	3	4	5	6	7	8	9	10
236135	Sulhulpur	201.00				-----Un-inhabited-----			
236136	Balwa Jairam	133.00				-----Un-inhabited-----			
236137	Gopalpur Palwaia	695.00				-----Un-inhabited-----			
236138	Bahlolpur	254.00	166	1,097	594	503	183	84	99
236139	Barua Akhtiarpur	256.00				-----Un-inhabited-----			
236140	Habraha	258.00				-----Un-inhabited-----			
236141	Mohammadpur Kazi	108.00				-----Un-inhabited-----			
236142	Sari Balwa	45.00				-----Un-inhabited-----			
236143	Patlapur	154.00				-----Un-inhabited-----			
236144	Musapur Ram Rae	47.00				-----Un-inhabited-----			

PRIMARY CENSUS ABSTRACT

CENSUS ABSTRACT
Mahnar

Scheduled Castes population			Scheduled Tribes population			Literates			Name of Village	
Persons	Males	Females	Persons	Males	Females	Persons	Males	Females		
11	12	13	14	15	16	17	18	19	2	
									-----Un-inhabited-----	Sulhulpur
									-----Un-inhabited-----	Balwa Jairam
									-----Un-inhabited-----	Gopalpur Palwaia
-	-	-	-	-	-	223	146	77		Bahloipur
									-----Un-inhabited-----	Barua Akhtiarpur
									-----Un-inhabited-----	Habraha
									-----Un-inhabited-----	Mohammadpur Kazi
									-----Un-inhabited-----	Sari Balwa
									-----Un-inhabited-----	Patlapur
									-----Un-inhabited-----	Musapur Ram Rae

VILLAGE PRIMARY
C D Block -

Location code number	Name of Village	Illiterates			Total workers			Main workers		
		Persons	Males	Females	Persons	Males	Females	Persons	Males	Females
1	2	20	21	22	23	24	25	26	27	28
236135	Sulhulpur				-----	Un-inhabited	-----			
236136	Balwa Jairam				-----	Un-inhabited	-----			
236137	Gopalpur Palwaia				-----	Un-inhabited	-----			
236138	Bahlolpur	874	448	426	660	378	282	282	158	124
236139	Barua Akhtiarpur				-----	Un-inhabited	-----			
236140	Habraha				-----	Un-inhabited	-----			
236141	Mohammadpur Kazi				-----	Un-inhabited	-----			
236142	Sari Balwa				-----	Un-inhabited	-----			
236143	Patlapur				-----	Un-inhabited	-----			
236144	Musapur Ram Rae				-----	Un-inhabited	-----			

PRIMARY CENSUS ABSTRACT

CENSUS ABSTRACT
Mahnar

Industrial category of main workers													Name of Village
Cultivators			Agricultural labourers			Household industry workers			Other workers				
Persons	Males	Females	Persons	Males	Females	Persons	Males	Females	Persons	Males	Females		
29	30	31	32	33	34	35	36	37	38	39	40	2	
												-----Un-inhabited-----	Sulhulpur
												-----Un-inhabited-----	Balwa Jairam
												-----Un-inhabited-----	Gopalpur Palwaia
127	71	56	143	81	62	1	-	1	11	6	5		Bahlolpur
												-----Un-inhabited-----	Barua Akhtiarpur
												-----Un-inhabited-----	Habraha
												-----Un-inhabited-----	Mohammadpur Kazi
												-----Un-inhabited-----	Sari Balwa
												-----Un-inhabited-----	Patlapur
												-----Un-inhabited-----	Musapur Ram Rae

VILLAGE PRIMARY
C D Block -

Location code number	Name of Village	Industrial category									
		Marginal workers			Cultivators			Agricultural labourers			
		Persons	Males	Females	Persons	Males	Females	Persons	Males	Females	
1	2	41	42	43	44	45	46	47	48	49	
236135	Sulhulpur				-----	Un-inhabited	-----				
236136	Balwa Jairam				-----	Un-inhabited	-----				
236137	Gopalpur Palwaia				-----	Un-inhabited	-----				
236138	Bahlolpur	378	220	158	21	10	11	350	207	143	
236139	Barua Akhtiarpur				-----	Un-inhabited	-----				
236140	Habraha				-----	Un-inhabited	-----				
236141	Mohammadpur Kazi				-----	Un-inhabited	-----				
236142	Sari Balwa				-----	Un-inhabited	-----				
236143	Patlapur				-----	Un-inhabited	-----				
236144	Musapur Ram Rae				-----	Un-inhabited	-----				

PRIMARY CENSUS ABSTRACT

CENSUS ABSTRACT
Mahnar

of marginal workers										Location code number
Household industry workers			Other workers			Non-workers			Name of Village	
Persons	Males	Females	Persons	Males	Females	Persons	Males	Females		2
50	51	52	53	54	55	56	57	58		
										-----Un-inhabited-----
										Sulhulpur
										-----Un-inhabited-----
										Balwa Jairam
										-----Un-inhabited-----
										Gopalpur Palwaia
1	-	1	6	3	3	437	216	221		Bahlolpur
										-----Un-inhabited-----
										Barua Akhtiarpur
										-----Un-inhabited-----
										Habraha
										-----Un-inhabited-----
										Mohammadpur Kazi
										-----Un-inhabited-----
										Sari Balwa
										-----Un-inhabited-----
										Patlapur
										-----Un-inhabited-----
										Musapur Ram Rae

**Urban PCA-Town wise
Primary Census Abstract**

URBAN PRIMARY

Location code number	Name of Town/ Ward	Area in Square Kilometre	Number of households	Total population (including institutional and houseless population)			Population in the age-group 0-6		
				Persons	Males	Females	Persons	Males	Females
				5	6	7	8	9	10
801337	Lalganj (NP)	7.86	6,339	37,098	19,671	17,427	5,749	3,001	2,748
0001	Ward No. 1		484	2,569	1,391	1,178	485	266	219
0002	Ward No. 2		444	2,786	1,451	1,335	488	255	233
0003	Ward No. 3		365	2,021	1,065	956	303	150	153
0004	Ward No. 4		330	1,954	1,039	915	216	110	106
0005	Ward No. 5		218	1,231	638	593	205	98	107
0006	Ward No. 6		295	1,689	896	793	304	164	140
0007	Ward No. 7		284	1,720	920	800	222	120	102
0008	Ward No. 8		288	1,757	922	835	224	115	109
0009	Ward No. 9		411	2,326	1,224	1,102	277	153	124
0010	Ward No. 10		454	2,717	1,420	1,297	415	197	218
0011	Ward No. 11		239	1,670	895	775	283	157	126
0012	Ward No. 12		525	3,329	1,768	1,561	543	285	258
0013	Ward No. 13		298	1,735	920	815	259	140	119
0014	Ward No. 14		312	1,869	1,014	855	237	136	101
0015	Ward No. 15		314	1,964	1,055	909	359	189	170
0016	Ward No. 16		209	1,095	599	496	189	102	87
0017	Ward No. 17		294	1,584	834	750	214	101	113
0018	Ward No. 18		248	1,297	679	618	203	103	100
0019	Ward No. 19		327	1,785	941	844	323	160	163
	Hajipur (Nagar)								
801338	Parishad)	19.64	24,033	147,688	78,047	69,641	20,899	11,090	9,809
0001	Ward No. 1		744	4,149	2,207	1,942	570	302	268
0002	Ward No. 2		616	3,821	2,061	1,760	578	303	275
0003	Ward No. 3		783	4,565	2,410	2,155	593	308	285
0004	Ward No. 4		643	3,840	1,986	1,854	455	235	220
0005	Ward No. 5		491	3,198	1,649	1,549	462	253	209
0006	Ward No. 6		907	5,184	2,767	2,417	719	361	358
0007	Ward No. 7		673	3,887	2,101	1,786	467	257	210
0008	Ward No. 8		550	3,207	1,702	1,505	401	212	189
0009	Ward No. 9		721	4,196	2,212	1,984	501	254	247
0010	Ward No. 10		838	5,123	2,667	2,456	706	370	336
0011	Ward No. 11		339	2,208	1,164	1,044	303	163	140
0012	Ward No. 12		681	4,194	2,262	1,932	691	385	306
0013	Ward No. 13		884	6,204	3,224	2,980	1,026	530	496
0014	Ward No. 14		664	4,029	2,145	1,884	443	242	201
0015	Ward No. 15		605	3,770	1,953	1,817	486	249	237
0016	Ward No. 16		674	3,933	2,048	1,885	558	310	248
0017	Ward No. 17		407	2,473	1,303	1,170	282	154	128
0018	Ward No. 18		525	3,273	1,746	1,527	423	227	196
0019	Ward No. 19		567	3,141	1,627	1,514	386	200	186
0020	Ward No. 20		401	2,340	1,133	1,207	275	141	134
0021	Ward No. 21		459	2,720	1,479	1,241	333	190	143
0022	Ward No. 22		527	3,305	1,756	1,549	386	210	176
0023	Ward No. 23		454	2,610	1,412	1,198	334	195	139
0024	Ward No. 24		507	3,051	1,628	1,423	361	187	174
0025	Ward No. 25		1,069	6,499	3,351	3,148	858	451	407
0026	Ward No. 26		480	2,695	1,417	1,278	351	175	176
0027	Ward No. 27		516	2,909	1,536	1,373	365	206	159
0028	Ward No. 28		989	5,875	3,064	2,811	917	468	449
0029	Ward No. 29		556	3,927	2,102	1,825	627	348	279
0030	Ward No. 30		656	3,976	2,088	1,888	688	342	346
0031	Ward No. 31		542	3,434	1,879	1,555	583	295	288
0032	Ward No. 32		610	3,886	2,027	1,859	614	310	304
0033	Ward No. 33		588	3,644	1,935	1,709	545	264	281
0034	Ward No. 34		531	3,033	1,613	1,420	538	291	247
0035	Ward No. 35		522	3,300	1,810	1,490	513	298	215
0036	Ward No. 36		401	3,425	1,812	1,613	574	294	280
0037	Ward No. 37		736	4,830	2,593	2,237	770	447	323
0038	Ward No. 38		677	4,109	2,192	1,917	625	342	283
0039	Ward No. 39		500	3,725	1,986	1,739	592	321	271
801339	Mahnar Bazar (NP)	10.02	7,908	48,293	25,596	22,697	8,725	4,535	4,190
0001	Ward No. 1		280	1,845	983	862	357	191	166
0002	Ward No. 2		458	2,786	1,459	1,327	493	238	255

PRIMARY CENSUS ABSTRACT

CENSUS ABSTRACT

Scheduled Castes population			Scheduled Tribes population			Literates			Name of Town/ Ward
Persons	Males	Females	Persons	Males	Females	Persons	Males	Females	
11	12	13	14	15	16	17	18	19	2
5,260	2,767	2,493	96	54	42	22,544	13,035	9,509	Lalganj (NP)
868	456	412	-	-	-	1,251	756	495	Ward No. 1
748	391	357	-	-	-	1,461	875	586	Ward No. 2
334	168	166	1	1	-	1,458	836	622	Ward No. 3
95	45	50	-	-	-	1,543	856	687	Ward No. 4
355	195	160	-	-	-	871	493	378	Ward No. 5
77	40	37	-	-	-	1,035	581	454	Ward No. 6
242	122	120	-	-	-	1,251	722	529	Ward No. 7
156	87	69	41	23	18	1,231	697	534	Ward No. 8
67	32	35	19	12	7	1,595	865	730	Ward No. 9
132	68	64	24	11	13	1,685	962	723	Ward No. 10
162	85	77	1	-	1	813	460	353	Ward No. 11
352	181	171	1	1	-	1,890	1,125	765	Ward No. 12
76	42	34	-	-	-	1,232	694	538	Ward No. 13
168	93	75	1	-	1	1,087	660	427	Ward No. 14
487	258	229	5	4	1	922	558	364	Ward No. 15
287	164	123	2	1	1	603	369	234	Ward No. 16
48	21	27	-	-	-	973	553	420	Ward No. 17
199	108	91	-	-	-	787	441	346	Ward No. 18
407	211	196	1	1	-	856	532	324	Ward No. 19
									Hajipur (Nagar)
24,908	13,132	11,776	97	57	40	97,372	55,206	42,166	Parishad)
430	231	199	-	-	-	2,738	1,540	1,198	Ward No. 1
1,052	561	491	7	3	4	2,687	1,524	1,163	Ward No. 2
864	451	413	-	-	-	3,203	1,796	1,407	Ward No. 3
342	184	158	1	1	-	2,567	1,464	1,103	Ward No. 4
402	199	203	-	-	-	2,319	1,245	1,074	Ward No. 5
164	75	89	1	1	-	3,700	2,095	1,605	Ward No. 6
559	294	265	-	-	-	3,141	1,747	1,394	Ward No. 7
235	128	107	-	-	-	2,331	1,344	987	Ward No. 8
331	165	166	-	-	-	3,154	1,762	1,392	Ward No. 9
1,130	616	514	24	13	11	3,066	1,750	1,316	Ward No. 10
644	341	303	-	-	-	1,560	866	694	Ward No. 11
1,240	661	579	1	-	1	2,145	1,276	869	Ward No. 12
602	322	280	-	-	-	3,546	2,031	1,515	Ward No. 13
171	82	89	-	-	-	2,754	1,535	1,219	Ward No. 14
281	145	136	10	5	5	2,558	1,387	1,171	Ward No. 15
430	236	194	1	1	-	2,570	1,415	1,155	Ward No. 16
392	212	180	7	5	2	1,736	994	742	Ward No. 17
542	270	272	-	-	-	2,375	1,344	1,031	Ward No. 18
337	164	173	-	-	-	2,425	1,316	1,109	Ward No. 19
419	219	200	-	-	-	1,641	850	791	Ward No. 20
206	113	93	10	7	3	2,106	1,181	925	Ward No. 21
356	179	177	7	3	4	2,582	1,429	1,153	Ward No. 22
567	286	281	-	-	-	2,062	1,147	915	Ward No. 23
719	390	329	-	-	-	2,213	1,249	964	Ward No. 24
2,335	1,220	1,115	1	1	-	4,082	2,293	1,789	Ward No. 25
632	320	312	-	-	-	1,833	1,034	799	Ward No. 26
669	351	318	-	-	-	2,117	1,151	966	Ward No. 27
2,902	1,541	1,361	1	1	-	3,714	2,088	1,626	Ward No. 28
1,074	558	516	12	8	4	2,461	1,415	1,046	Ward No. 29
547	272	275	1	1	-	2,033	1,203	830	Ward No. 30
110	59	51	-	-	-	1,748	1,142	606	Ward No. 31
370	199	171	2	2	-	2,316	1,339	977	Ward No. 32
216	119	97	-	-	-	2,419	1,410	1,009	Ward No. 33
511	285	226	1	1	-	1,748	1,029	719	Ward No. 34
315	178	137	8	4	4	2,139	1,280	859	Ward No. 35
237	130	107	-	-	-	2,092	1,220	872	Ward No. 36
1,308	693	615	1	-	1	3,166	1,813	1,353	Ward No. 37
598	328	270	1	-	1	2,548	1,465	1,083	Ward No. 38
669	355	314	-	-	-	1,777	1,037	740	Ward No. 39
10,233	5,457	4,776	13	8	5	26,837	15,832	11,005	Mahnar Bazar (NP)
160	81	79	-	-	-	881	507	374	Ward No. 1
606	304	302	-	-	-	1,658	962	696	Ward No. 2

URBAN PRIMARY

Location code number	Name of Town/ Ward	Illiterates			Total workers			Main workers		
		Persons	Males	Females	Persons	Males	Females	Persons	Males	Females
1	2	20	21	22	23	24	25	26	27	28
801337	Lalganj (NP)	14,554	6,636	7,918	9,965	9,092	873	8,116	7,574	542
0001	Ward No. 1	1,318	635	683	706	635	71	537	509	28
0002	Ward No. 2	1,325	576	749	775	692	83	686	646	40
0003	Ward No. 3	563	229	334	617	541	76	467	443	24
0004	Ward No. 4	411	183	228	525	483	42	511	474	37
0005	Ward No. 5	360	145	215	314	295	19	304	288	16
0006	Ward No. 6	654	315	339	471	407	64	446	388	58
0007	Ward No. 7	469	198	271	423	395	28	293	274	19
0008	Ward No. 8	526	225	301	468	418	50	440	400	40
0009	Ward No. 9	731	359	372	615	537	78	506	446	60
0010	Ward No. 10	1,032	458	574	781	700	81	519	479	40
0011	Ward No. 11	857	435	422	412	383	29	385	364	21
0012	Ward No. 12	1,439	643	796	790	742	48	715	682	33
0013	Ward No. 13	503	226	277	473	448	25	452	432	20
0014	Ward No. 14	782	354	428	513	487	26	462	449	13
0015	Ward No. 15	1,042	497	545	500	482	18	206	196	10
0016	Ward No. 16	492	230	262	279	266	13	209	200	9
0017	Ward No. 17	611	281	330	462	398	64	322	298	24
0018	Ward No. 18	510	238	272	339	320	19	323	305	18
0019	Ward No. 19	929	409	520	502	463	39	333	301	32
	Hajipur (Nagar)									
801338	Parishad)	50,316	22,841	27,475	39,836	34,794	5,042	33,596	30,017	3,579
0001	Ward No. 1	1,411	667	744	1,073	979	94	980	896	84
0002	Ward No. 2	1,134	537	597	983	910	73	826	762	64
0003	Ward No. 3	1,362	614	748	1,176	989	187	1,105	943	162
0004	Ward No. 4	1,273	522	751	1,058	891	167	914	799	115
0005	Ward No. 5	879	404	475	765	721	44	685	653	32
0006	Ward No. 6	1,484	672	812	1,246	1,136	110	1,045	964	81
0007	Ward No. 7	746	354	392	1,073	930	143	926	804	122
0008	Ward No. 8	876	358	518	806	722	84	761	693	68
0009	Ward No. 9	1,042	450	592	1,183	1,053	130	1,152	1,031	121
0010	Ward No. 10	2,057	917	1,140	1,304	1,145	159	878	778	100
0011	Ward No. 11	648	298	350	590	537	53	531	487	44
0012	Ward No. 12	2,049	986	1,063	1,118	1,002	116	989	917	72
0013	Ward No. 13	2,658	1,193	1,465	1,590	1,431	159	1,233	1,134	99
0014	Ward No. 14	1,275	610	665	1,115	988	127	1,051	956	95
0015	Ward No. 15	1,212	566	646	975	864	111	924	828	96
0016	Ward No. 16	1,363	633	730	1,223	984	239	842	731	111
0017	Ward No. 17	737	309	428	575	500	75	365	327	38
0018	Ward No. 18	898	402	496	817	726	91	671	597	74
0019	Ward No. 19	716	311	405	868	767	101	780	690	90
0020	Ward No. 20	699	283	416	640	484	156	487	395	92
0021	Ward No. 21	614	298	316	721	644	77	657	598	59
0022	Ward No. 22	723	327	396	900	785	115	808	706	102
0023	Ward No. 23	548	265	283	774	636	138	620	518	102
0024	Ward No. 24	838	379	459	884	729	155	582	488	94
0025	Ward No. 25	2,417	1,058	1,359	1,732	1,484	248	1,286	1,121	165
0026	Ward No. 26	862	383	479	688	592	96	661	577	84
0027	Ward No. 27	792	385	407	709	616	93	625	551	74
0028	Ward No. 28	2,161	976	1,185	1,651	1,357	294	1,244	1,104	140
0029	Ward No. 29	1,466	687	779	993	928	65	902	846	56
0030	Ward No. 30	1,943	885	1,058	1,065	969	96	927	872	55
0031	Ward No. 31	1,686	737	949	982	852	130	800	716	84
0032	Ward No. 32	1,570	688	882	1,048	914	134	912	813	99
0033	Ward No. 33	1,225	525	700	972	911	61	927	881	46
0034	Ward No. 34	1,285	584	701	775	718	57	649	600	49
0035	Ward No. 35	1,161	530	631	1,074	867	207	797	698	99
0036	Ward No. 36	1,333	592	741	1,210	918	292	1,083	805	278
0037	Ward No. 37	1,664	780	884	1,336	1,185	151	1,281	1,142	139
0038	Ward No. 38	1,561	727	834	1,164	1,015	149	970	902	68
0039	Ward No. 39	1,948	949	999	980	915	65	720	694	26
801339	Mahnar Bazar (NP)	21,456	9,764	11,692	13,729	11,743	1,986	10,981	10,038	943
0001	Ward No. 1	964	476	488	510	497	13	505	494	11
0002	Ward No. 2	1,128	497	631	770	663	107	679	584	95

PRIMARY CENSUS ABSTRACT

CENSUS ABSTRACT

Industrial category of main workers													Name of Town/ Ward 2
Cultivators			Agricultural labourers			Household industry workers			Other workers				
Persons	Males	Females	Persons	Males	Females	Persons	Males	Females	Persons	Males	Females		
29	30	31	32	33	34	35	36	37	38	39	40		
585	568	17	1,631	1,509	122	345	301	44	5,555	5,196	359	Lalganj (NP)	
24	23	1	164	157	7	39	36	3	310	293	17	Ward No. 1	
68	68	-	195	176	19	19	19	-	404	383	21	Ward No. 2	
-	-	-	61	59	2	84	78	6	322	306	16	Ward No. 3	
6	6	-	10	9	1	6	4	2	489	455	34	Ward No. 4	
8	6	2	4	3	1	1	1	-	291	278	13	Ward No. 5	
3	3	-	17	10	7	9	5	4	417	370	47	Ward No. 6	
6	6	-	1	1	-	5	5	-	281	262	19	Ward No. 7	
9	9	-	2	2	-	48	42	6	381	347	34	Ward No. 8	
32	29	3	101	94	7	28	26	2	345	297	48	Ward No. 9	
10	9	1	107	91	16	5	5	-	397	374	23	Ward No. 10	
1	1	-	89	85	4	3	1	2	292	277	15	Ward No. 11	
46	44	2	118	113	5	39	27	12	512	498	14	Ward No. 12	
36	34	2	133	127	6	37	35	2	246	236	10	Ward No. 13	
78	76	2	199	195	4	9	9	-	176	169	7	Ward No. 14	
7	7	-	40	35	5	1	1	-	158	153	5	Ward No. 15	
20	20	-	79	76	3	-	-	-	110	104	6	Ward No. 16	
87	87	-	54	47	7	7	5	2	174	159	15	Ward No. 17	
92	89	3	64	63	1	2	-	2	165	153	12	Ward No. 18	
52	51	1	193	166	27	3	2	1	85	82	3	Ward No. 19	
2,070	1,930	140	4,298	3,991	307	1,342	1,036	306	25,886	23,060	2,826	Hajipur (Nagar Parishad)	
93	93	-	199	182	17	29	25	4	659	596	63	Ward No. 1	
21	21	-	84	79	5	19	19	-	702	643	59	Ward No. 2	
18	18	-	34	25	9	34	27	7	1,019	873	146	Ward No. 3	
71	62	9	181	171	10	23	19	4	639	547	92	Ward No. 4	
7	7	-	3	3	-	15	14	1	660	629	31	Ward No. 5	
37	32	5	102	100	2	11	9	2	895	823	72	Ward No. 6	
10	6	4	11	10	1	10	9	1	895	779	116	Ward No. 7	
58	55	3	45	42	3	5	4	1	653	592	61	Ward No. 8	
77	69	8	39	33	6	25	23	2	1,011	906	105	Ward No. 9	
19	17	2	43	40	3	11	11	-	805	710	95	Ward No. 10	
20	18	2	33	31	2	8	3	5	470	435	35	Ward No. 11	
58	54	4	282	272	10	14	13	1	635	578	57	Ward No. 12	
24	24	-	221	216	5	70	62	8	918	832	86	Ward No. 13	
3	3	-	60	56	4	5	3	2	983	894	89	Ward No. 14	
18	17	1	1	1	-	12	11	1	893	799	94	Ward No. 15	
30	30	-	107	102	5	62	45	17	643	554	89	Ward No. 16	
3	3	-	1	1	-	4	3	1	357	320	37	Ward No. 17	
12	8	4	64	56	8	17	15	2	578	518	60	Ward No. 18	
17	17	-	10	9	1	26	24	2	727	640	87	Ward No. 19	
10	9	1	3	3	-	9	5	4	465	378	87	Ward No. 20	
6	5	1	3	3	-	27	26	1	621	564	57	Ward No. 21	
18	15	3	15	12	3	22	14	8	753	665	88	Ward No. 22	
12	11	1	43	39	4	5	5	-	560	463	97	Ward No. 23	
45	41	4	57	52	5	20	16	4	460	379	81	Ward No. 24	
51	51	-	207	172	35	23	20	3	1,005	878	127	Ward No. 25	
43	37	6	119	115	4	18	14	4	481	411	70	Ward No. 26	
14	11	3	20	19	1	22	16	6	569	505	64	Ward No. 27	
41	39	2	247	220	27	5	5	-	951	840	111	Ward No. 28	
44	42	2	81	75	6	90	82	8	687	647	40	Ward No. 29	
136	131	5	295	266	29	19	18	1	477	457	20	Ward No. 30	
242	216	26	202	166	36	-	-	-	356	334	22	Ward No. 31	
63	58	5	110	101	9	54	43	11	685	611	74	Ward No. 32	
120	115	5	152	142	10	92	90	2	563	534	29	Ward No. 33	
53	53	-	112	110	2	3	1	2	481	436	45	Ward No. 34	
76	65	11	153	146	7	40	23	17	528	464	64	Ward No. 35	
5	5	-	120	113	7	371	206	165	587	481	106	Ward No. 36	
263	245	18	311	299	12	18	18	-	689	580	109	Ward No. 37	
153	151	2	293	278	15	65	57	8	459	416	43	Ward No. 38	
79	76	3	235	231	4	39	38	1	367	349	18	Ward No. 39	
1,338	1,262	76	2,255	2,042	213	604	496	108	6,784	6,238	546	Mahnar Bazar (NP)	
59	59	-	199	198	1	12	12	-	235	225	10	Ward No. 1	
109	105	4	72	52	20	38	30	8	460	397	63	Ward No. 2	

URBAN PRIMARY

Location code		Industrial category								
		Marginal workers			Cultivators			Agricultural labourers		
		Persons	Males	Females	Persons	Males	Females	Persons	Males	Females
1	2	41	42	43	44	45	46	47	48	49
801337	Lalganj (NP)	1,849	1,518	331	78	37	41	552	435	117
0001	Ward No. 1	169	126	43	11	6	5	45	29	16
0002	Ward No. 2	89	46	43	3	1	2	-	-	-
0003	Ward No. 3	150	98	52	-	-	-	66	34	32
0004	Ward No. 4	14	9	5	5	1	4	1	1	-
0005	Ward No. 5	10	7	3	1	1	-	4	2	2
0006	Ward No. 6	25	19	6	2	-	2	-	-	-
0007	Ward No. 7	130	121	9	1	1	-	11	7	4
0008	Ward No. 8	28	18	10	7	6	1	2	-	2
0009	Ward No. 9	109	91	18	13	7	6	31	29	2
0010	Ward No. 10	262	221	41	4	2	2	55	43	12
0011	Ward No. 11	27	19	8	4	-	4	7	7	-
0012	Ward No. 12	75	60	15	5	4	1	12	7	5
0013	Ward No. 13	21	16	5	2	1	1	1	1	-
0014	Ward No. 14	51	38	13	12	2	10	21	19	2
0015	Ward No. 15	294	286	8	1	1	-	105	103	2
0016	Ward No. 16	70	66	4	1	-	1	64	64	-
0017	Ward No. 17	140	100	40	2	-	2	69	34	35
0018	Ward No. 18	16	15	1	3	3	-	1	1	-
0019	Ward No. 19	169	162	7	1	1	-	57	54	3
	Hajipur (Nagar									
801338	Parishad)	6,240	4,777	1,463	395	273	122	1,443	1,155	288
0001	Ward No. 1	93	83	10	4	4	-	6	6	-
0002	Ward No. 2	157	148	9	3	1	2	93	92	1
0003	Ward No. 3	71	46	25	2	1	1	3	-	3
0004	Ward No. 4	144	92	52	8	5	3	12	9	3
0005	Ward No. 5	80	68	12	10	10	-	1	1	-
0006	Ward No. 6	201	172	29	9	7	2	59	42	17
0007	Ward No. 7	147	126	21	4	2	2	12	6	6
0008	Ward No. 8	45	29	16	-	-	-	6	-	6
0009	Ward No. 9	31	22	9	2	1	1	1	-	1
0010	Ward No. 10	426	367	59	3	2	1	21	16	5
0011	Ward No. 11	59	50	9	6	3	3	4	4	-
0012	Ward No. 12	129	85	44	6	1	5	26	18	8
0013	Ward No. 13	357	297	60	6	4	2	109	99	10
0014	Ward No. 14	64	32	32	3	2	1	2	2	-
0015	Ward No. 15	51	36	15	6	4	2	2	2	-
0016	Ward No. 16	381	253	128	13	4	9	48	25	23
0017	Ward No. 17	210	173	37	9	6	3	43	41	2
0018	Ward No. 18	146	129	17	8	5	3	44	39	5
0019	Ward No. 19	88	77	11	4	3	1	9	7	2
0020	Ward No. 20	153	89	64	4	1	3	2	1	1
0021	Ward No. 21	64	46	18	11	4	7	2	2	-
0022	Ward No. 22	92	79	13	-	-	-	5	5	-
0023	Ward No. 23	154	118	36	6	3	3	19	17	2
0024	Ward No. 24	302	241	61	23	16	7	86	67	19
0025	Ward No. 25	446	363	83	17	9	8	123	107	16
0026	Ward No. 26	27	15	12	2	-	2	1	1	-
0027	Ward No. 27	84	65	19	15	11	4	11	9	2
0028	Ward No. 28	407	253	154	27	22	5	230	125	105
0029	Ward No. 29	91	82	9	9	8	1	18	17	1
0030	Ward No. 30	138	97	41	27	10	17	67	58	9
0031	Ward No. 31	182	136	46	13	4	9	111	107	4
0032	Ward No. 32	136	101	35	7	4	3	13	12	1
0033	Ward No. 33	45	30	15	6	4	2	9	6	3
0034	Ward No. 34	126	118	8	6	4	2	100	98	2
0035	Ward No. 35	277	169	108	10	8	2	25	15	10
0036	Ward No. 36	127	113	14	2	2	-	12	11	1
0037	Ward No. 37	55	43	12	4	3	1	14	12	2
0038	Ward No. 38	194	113	81	10	7	3	26	25	1
0039	Ward No. 39	260	221	39	90	88	2	68	51	17
801339	Mahnar Bazar (NP)	2,748	1,705	1,043	163	91	72	1,642	937	705
0001	Ward No. 1	5	3	2	1	-	1	1	1	-
0002	Ward No. 2	91	79	12	-	-	-	71	64	7

PRIMARY CENSUS ABSTRACT

CENSUS ABSTRACT

of marginal workers

Household industry workers									Other workers			Non-workers			Name of Town/ Ward	Location code number
Persons	Males	Females	Persons	Males	Females	Persons	Males	Females								
50	51	52	53	54	55	56	57	58	2	1						
115	82	33	1,104	964	140	27,133	10,579	16,554	Lalganj (NP)	801337						
55	45	10	58	46	12	1,863	756	1,107	Ward No. 1	0001						
2	-	2	84	45	39	2,011	759	1,252	Ward No. 2	0002						
27	16	11	57	48	9	1,404	524	880	Ward No. 3	0003						
1	1	-	7	6	1	1,429	556	873	Ward No. 4	0004						
1	1	-	4	3	1	917	343	574	Ward No. 5	0005						
-	-	-	23	19	4	1,218	489	729	Ward No. 6	0006						
2	2	-	116	111	5	1,297	525	772	Ward No. 7	0007						
2	-	2	17	12	5	1,289	504	785	Ward No. 8	0008						
8	8	-	57	47	10	1,711	687	1,024	Ward No. 9	0009						
2	-	2	201	176	25	1,936	720	1,216	Ward No. 10	0010						
-	-	-	16	12	4	1,258	512	746	Ward No. 11	0011						
5	3	2	53	46	7	2,539	1,026	1,513	Ward No. 12	0012						
-	-	-	18	14	4	1,262	472	790	Ward No. 13	0013						
-	-	-	18	17	1	1,356	527	829	Ward No. 14	0014						
4	4	-	184	178	6	1,464	573	891	Ward No. 15	0015						
-	-	-	5	2	3	816	333	483	Ward No. 16	0016						
1	-	1	68	66	2	1,122	436	686	Ward No. 17	0017						
2	1	1	10	10	-	958	359	599	Ward No. 18	0018						
3	1	2	108	106	2	1,283	478	805	Ward No. 19	0019						
343	223	120	4,059	3,126	933	107,852	43,253	64,599	Hajipur (Nagar Parishad)	801338						
17	17	-	66	56	10	3,076	1,228	1,848	Ward No. 1	0001						
4	4	-	57	51	6	2,838	1,151	1,687	Ward No. 2	0002						
2	-	2	64	45	19	3,389	1,421	1,968	Ward No. 3	0003						
7	4	3	117	74	43	2,782	1,095	1,687	Ward No. 4	0004						
4	2	2	65	55	10	2,433	928	1,505	Ward No. 5	0005						
10	9	1	123	114	9	3,938	1,631	2,307	Ward No. 6	0006						
3	1	2	128	117	11	2,814	1,171	1,643	Ward No. 7	0007						
-	-	-	39	29	10	2,401	980	1,421	Ward No. 8	0008						
-	-	-	28	21	7	3,013	1,159	1,854	Ward No. 9	0009						
10	6	4	392	343	49	3,819	1,522	2,297	Ward No. 10	0010						
3	1	2	46	42	4	1,618	627	991	Ward No. 11	0011						
1	1	-	96	65	31	3,076	1,260	1,816	Ward No. 12	0012						
11	6	5	231	188	43	4,614	1,793	2,821	Ward No. 13	0013						
6	5	1	53	23	30	2,914	1,157	1,757	Ward No. 14	0014						
2	2	-	41	28	13	2,795	1,089	1,706	Ward No. 15	0015						
70	36	34	250	188	62	2,710	1,064	1,646	Ward No. 16	0016						
9	7	2	149	119	30	1,898	803	1,095	Ward No. 17	0017						
6	5	1	88	80	8	2,456	1,020	1,436	Ward No. 18	0018						
8	8	-	67	59	8	2,273	860	1,413	Ward No. 19	0019						
4	2	2	143	85	58	1,700	649	1,051	Ward No. 20	0020						
3	2	1	48	38	10	1,999	835	1,164	Ward No. 21	0021						
-	-	-	87	74	13	2,405	971	1,434	Ward No. 22	0022						
2	2	-	127	96	31	1,836	776	1,060	Ward No. 23	0023						
14	7	7	179	151	28	2,167	899	1,268	Ward No. 24	0024						
17	10	7	289	237	52	4,767	1,867	2,900	Ward No. 25	0025						
-	-	-	24	14	10	2,007	825	1,182	Ward No. 26	0026						
3	3	-	55	42	13	2,200	920	1,280	Ward No. 27	0027						
1	-	1	149	106	43	4,224	1,707	2,517	Ward No. 28	0028						
10	8	2	54	49	5	2,934	1,174	1,760	Ward No. 29	0029						
2	-	2	42	29	13	2,911	1,119	1,792	Ward No. 30	0030						
-	-	-	58	25	33	2,452	1,027	1,425	Ward No. 31	0031						
4	3	1	112	82	30	2,838	1,113	1,725	Ward No. 32	0032						
15	8	7	15	12	3	2,672	1,024	1,648	Ward No. 33	0033						
3	2	1	17	14	3	2,258	895	1,363	Ward No. 34	0034						
32	22	10	210	124	86	2,226	943	1,283	Ward No. 35	0035						
22	18	4	91	82	9	2,215	894	1,321	Ward No. 36	0036						
3	3	-	34	25	9	3,494	1,408	2,086	Ward No. 37	0037						
17	4	13	141	77	64	2,945	1,177	1,768	Ward No. 38	0038						
18	15	3	84	67	17	2,745	1,071	1,674	Ward No. 39	0039						
156	75	81	787	602	185	34,564	13,853	20,711	Mahnar Bazar (NP)	801339						
-	-	-	3	2	1	1,335	486	849	Ward No. 1	0001						
4	1	3	16	14	2	2,016	796	1,220	Ward No. 2	0002						

URBAN PRIMARY

Location code number	Name of Town/ Ward	Area in Square Kilometre	Number of households	Total population (including institutional and houseless population)			Population in the age-group 0-6		
				Persons	Males	Females	Persons	Males	Females
1	2	3	4	5	6	7	8	9	10
0003	Ward No. 3		434	2,727	1,455	1,272	525	279	246
0004	Ward No. 4		323	1,729	915	814	300	146	154
0005	Ward No. 5		295	1,820	954	866	389	197	192
0006	Ward No. 6		255	1,685	919	766	296	168	128
0007	Ward No. 7		293	1,844	958	886	288	143	145
0008	Ward No. 8		258	1,622	830	792	208	99	109
0009	Ward No. 9		417	2,788	1,483	1,305	530	290	240
0010	Ward No. 10		302	1,654	890	764	260	142	118
0011	Ward No. 11		416	2,221	1,140	1,081	412	200	212
0012	Ward No. 12		274	1,625	869	756	222	120	102
0013	Ward No. 13		346	2,022	1,101	921	351	190	161
0014	Ward No. 14		453	2,721	1,400	1,321	476	230	246
0015	Ward No. 15		359	2,101	1,119	982	446	231	215
0016	Ward No. 16		493	3,102	1,637	1,465	623	323	300
0017	Ward No. 17		244	1,510	809	701	263	136	127
0018	Ward No. 18		299	2,048	1,069	979	372	186	186
0019	Ward No. 19		451	2,690	1,433	1,257	529	279	250
0020	Ward No. 20		249	1,473	798	675	277	144	133
0021	Ward No. 21		418	2,462	1,313	1,149	424	228	196
0022	Ward No. 22		320	1,975	1,062	913	321	172	149
0023	Ward No. 23		271	1,843	1,000	843	363	203	160

PRIMARY CENSUS ABSTRACT

CENSUS ABSTRACT

Scheduled Castes population			Scheduled Tribes population			Literates			Name of Town/ Ward
Persons	Males	Females	Persons	Males	Females	Persons	Males	Females	
11	12	13	14	15	16	17	18	19	2
533	290	243	1	-	1	1,243	744	499	Ward No. 3
604	314	290	-	-	-	892	510	382	Ward No. 4
789	424	365	1	-	1	813	512	301	Ward No. 5
117	67	50	-	-	-	1,030	611	419	Ward No. 6
15	8	7	-	-	-	1,196	665	531	Ward No. 7
-	-	-	-	-	-	1,137	631	506	Ward No. 8
19	10	9	-	-	-	1,578	955	623	Ward No. 9
149	77	72	-	-	-	1,063	646	417	Ward No. 10
171	93	78	1	1	-	1,339	751	588	Ward No. 11
206	119	87	1	1	-	1,140	645	495	Ward No. 12
717	393	324	-	-	-	1,086	642	444	Ward No. 13
379	203	176	-	-	-	1,657	933	724	Ward No. 14
1,488	789	699	2	2	-	841	528	313	Ward No. 15
416	215	201	4	3	1	1,669	1,008	661	Ward No. 16
329	174	155	1	-	1	837	531	306	Ward No. 17
167	91	76	2	1	1	1,153	660	493	Ward No. 18
850	458	392	-	-	-	1,293	764	529	Ward No. 19
567	300	267	-	-	-	801	501	300	Ward No. 20
948	504	444	-	-	-	1,391	840	551	Ward No. 21
711	376	335	-	-	-	1,188	713	475	Ward No. 22
292	167	125	-	-	-	951	573	378	Ward No. 23

URBAN PRIMARY

Location code number	Name of Town/ Ward	Illiterates			Total workers			Main workers		
		Persons	Males	Females	Persons	Males	Females	Persons	Males	Females
1	2	20	21	22	23	24	25	26	27	28
0003	Ward No. 3	1,484	711	773	700	661	39	684	650	34
0004	Ward No. 4	837	405	432	600	465	135	499	420	79
0005	Ward No. 5	1,007	442	565	596	451	145	453	398	55
0006	Ward No. 6	655	308	347	399	377	22	392	370	22
0007	Ward No. 7	648	293	355	503	463	40	497	459	38
0008	Ward No. 8	485	199	286	461	409	52	371	336	35
0009	Ward No. 9	1,210	528	682	938	715	223	673	607	66
0010	Ward No. 10	591	244	347	457	411	46	388	351	37
0011	Ward No. 11	882	389	493	571	491	80	503	456	47
0012	Ward No. 12	485	224	261	440	394	46	382	360	22
0013	Ward No. 13	936	459	477	551	510	41	331	303	28
0014	Ward No. 14	1,064	467	597	776	651	125	723	612	111
0015	Ward No. 15	1,260	591	669	641	516	125	302	255	47
0016	Ward No. 16	1,433	629	804	806	713	93	610	582	28
0017	Ward No. 17	673	278	395	416	394	22	402	380	22
0018	Ward No. 18	895	409	486	484	470	14	368	356	12
0019	Ward No. 19	1,397	669	728	708	629	79	593	556	37
0020	Ward No. 20	672	297	375	434	332	102	320	245	75
0021	Ward No. 21	1,071	473	598	650	561	89	493	469	24
0022	Ward No. 22	787	349	438	602	494	108	425	415	10
0023	Ward No. 23	892	427	465	716	476	240	388	380	8

PRIMARY CENSUS ABSTRACT

CENSUS ABSTRACT

Industrial category of main workers													
Cultivators			Agricultural labourers			Household industry workers			Other workers			Name of Town/ Ward	
Persons	Males	Females	Persons	Males	Females	Persons	Males	Females	Persons	Males	Females		2
29	30	31	32	33	34	35	36	37	38	39	40		
170	169	1	136	128	8	33	29	4	345	324	21	Ward No. 3	
16	14	2	213	174	39	-	-	-	270	232	38	Ward No. 4	
42	41	1	166	142	24	5	3	2	240	212	28	Ward No. 5	
16	15	1	10	9	1	5	4	1	361	342	19	Ward No. 6	
6	4	2	84	79	5	10	9	1	397	367	30	Ward No. 7	
88	84	4	27	22	5	21	17	4	235	213	22	Ward No. 8	
142	129	13	196	175	21	29	14	15	306	289	17	Ward No. 9	
57	52	5	7	7	-	55	40	15	269	252	17	Ward No. 10	
10	9	1	34	29	5	42	34	8	417	384	33	Ward No. 11	
15	15	-	30	29	1	38	35	3	299	281	18	Ward No. 12	
23	23	-	50	49	1	49	47	2	209	184	25	Ward No. 13	
6	6	-	124	72	52	67	62	5	526	472	54	Ward No. 14	
45	44	1	17	12	5	18	10	8	222	189	33	Ward No. 15	
105	93	12	118	113	5	10	9	1	377	367	10	Ward No. 16	
74	59	15	100	99	1	58	58	-	170	164	6	Ward No. 17	
144	140	4	18	18	-	-	-	-	206	198	8	Ward No. 18	
32	32	-	231	230	1	22	-	22	308	294	14	Ward No. 19	
15	8	7	19	16	3	20	12	8	266	209	57	Ward No. 20	
46	45	1	177	168	9	4	3	1	266	253	13	Ward No. 21	
43	42	1	164	160	4	42	42	-	176	171	5	Ward No. 22	
75	74	1	63	61	2	26	26	-	224	219	5	Ward No. 23	

URBAN PRIMARY

Location code number	Name of Town/ Ward	Industrial category								
		Marginal workers			Cultivators			Agricultural labourers		
		Persons	Males	Females	Persons	Males	Females	Persons	Males	Females
1	2	41	42	43	44	45	46	47	48	49
0003	Ward No. 3	16	11	5	-	-	-	4	2	2
0004	Ward No. 4	101	45	56	15	8	7	60	18	42
0005	Ward No. 5	143	53	90	16	15	1	92	25	67
0006	Ward No. 6	7	7	-	1	1	-	4	4	-
0007	Ward No. 7	6	4	2	-	-	-	-	-	-
0008	Ward No. 8	90	73	17	2	2	-	36	28	8
0009	Ward No. 9	265	108	157	37	15	22	167	79	88
0010	Ward No. 10	69	60	9	1	1	-	23	21	2
0011	Ward No. 11	68	35	33	5	1	4	23	12	11
0012	Ward No. 12	58	34	24	1	-	1	5	2	3
0013	Ward No. 13	220	207	13	4	4	-	186	178	8
0014	Ward No. 14	53	39	14	2	2	-	15	12	3
0015	Ward No. 15	339	261	78	3	1	2	276	225	51
0016	Ward No. 16	196	131	65	24	20	4	117	65	52
0017	Ward No. 17	14	14	-	3	3	-	7	7	-
0018	Ward No. 18	116	114	2	1	-	1	56	56	-
0019	Ward No. 19	115	73	42	3	3	-	39	11	28
0020	Ward No. 20	114	87	27	11	6	5	22	20	2
0021	Ward No. 21	157	92	65	4	3	1	107	52	55
0022	Ward No. 22	177	79	98	4	1	3	103	22	81
0023	Ward No. 23	328	96	232	25	5	20	228	33	195

PRIMARY CENSUS ABSTRACT

CENSUS ABSTRACT

of marginal workers

Household industry workers			Other workers			Non-workers			Name of Town/ Ward	Location code number
Persons	Males	Females	Persons	Males	Females	Persons	Males	Females		
50	51	52	53	54	55	56	57	58	2	1
1	-	1	11	9	2	2,027	794	1,233	Ward No. 3	0003
-	-	-	26	19	7	1,129	450	679	Ward No. 4	0004
6	1	5	29	12	17	1,224	503	721	Ward No. 5	0005
-	-	-	2	2	-	1,286	542	744	Ward No. 6	0006
-	-	-	6	4	2	1,341	495	846	Ward No. 7	0007
2	1	1	50	42	8	1,161	421	740	Ward No. 8	0008
18	2	16	43	12	31	1,850	768	1,082	Ward No. 9	0009
3	3	-	42	35	7	1,197	479	718	Ward No. 10	0010
10	-	10	30	22	8	1,650	649	1,001	Ward No. 11	0011
22	9	13	30	23	7	1,185	475	710	Ward No. 12	0012
4	4	-	26	21	5	1,471	591	880	Ward No. 13	0013
2	2	-	34	23	11	1,945	749	1,196	Ward No. 14	0014
13	4	9	47	31	16	1,460	603	857	Ward No. 15	0015
1	1	-	54	45	9	2,296	924	1,372	Ward No. 16	0016
1	1	-	3	3	-	1,094	415	679	Ward No. 17	0017
1	1	-	58	57	1	1,564	599	965	Ward No. 18	0018
6	-	6	67	59	8	1,982	804	1,178	Ward No. 19	0019
38	33	5	43	28	15	1,039	466	573	Ward No. 20	0020
-	-	-	46	37	9	1,812	752	1,060	Ward No. 21	0021
9	5	4	61	51	10	1,373	568	805	Ward No. 22	0022
15	7	8	60	51	9	1,127	524	603	Ward No. 23	0023

Section – II

**Tables based on Households
Amenities and Assets
(Rural /Urban) at District and
Sub-District level**

Table -1: Households by Ownership Status and by Number of Dwelling rooms occupied in the District, 2011

Name of district	Ownership status	Number of dwelling rooms	Number of households								
			Total			Scheduled Castes			Scheduled Tribes		
			Total	Rural	Urban	Total	Rural	Urban	Total	Rural	Urban
1	2	3	4	5	6	7	8	9	10	11	12
District - Vaishali (10220)	Owned	No exclusive room	15,681	14,824	857	3,042	2,825	217	232	213	19
		One room	319,483	306,386	13,097	83,223	79,699	3,524	2,531	2,385	146
		Two rooms	186,488	176,582	9,906	36,326	34,722	1,604	1,555	1,414	141
		Three rooms	53,829	48,950	4,879	7,853	7,298	555	369	329	40
		3+ rooms	45,446	40,138	5,308	4,629	4,149	480	321	269	52
	Rented	No exclusive room	237	158	79	37	22	15	18	18	-
		One room	2,634	1,656	978	451	332	119	59	44	15
		Two rooms	2,803	1,598	1,205	327	248	79	129	98	31
		Three rooms	800	322	478	93	62	31	21	14	7
		3+ rooms	405	198	207	42	25	17	11	6	5
	Others	No exclusive room	399	355	44	108	98	10	11	9	2
		One room	2,800	2,558	242	1,290	1,178	112	41	36	5
		Two rooms	1,041	935	106	274	251	23	6	6	-
		Three rooms	323	283	40	96	86	10	4	1	3
		3+ rooms	257	222	35	39	36	3	4	4	-
District - Vaishali (10220)	Total	No exclusive room	16,317	15,337	980	3,187	2,945	242	261	240	21
		One room	324,917	310,600	14,317	84,964	81,209	3,755	2,631	2,465	166
		Two rooms	190,332	179,115	11,217	36,927	35,221	1,706	1,690	1,518	172
		Three rooms	54,952	49,555	5,397	8,042	7,446	596	394	344	50
		3+ rooms	46,108	40,558	5,550	4,710	4,210	500	336	279	57

Data Source:-Census of India, 2011, HH- series Tables on Houses, Household amenities and assets

Table - 2 : Percentage distribution of Households living in Permanent,

Sl. No.	Name of Sub - District	Total			Permanent
		Permanent	Semi permanent	Temporary	
1	2	3	4	5	6
1	Sub-District - Vaishali (1022001268)	15,888 (45.51%)	6,188 (17.73%)	12,605 (36.11%)	15,888 (45.51%)
2	Sub-District - Paterhi Belsar (1022001269)	8,130 (43.87%)	3,007 (16.22%)	7,272 (39.24%)	8,130 (43.87%)
3	Sub-District - Lalganj (1022001270)	22,076 (45.42%)	8,591 (17.67%)	17,633 (36.28%)	18,661 (43.98%)
4	Sub-District - Bhagwanpur (1022001271)	18,383 (47.5%)	6,565 (16.97%)	13,611 (35.17%)	18,383 (47.5%)
5	Sub-District - Goraul (1022001272)	17,502 (51.85%)	5,830 (17.27%)	10,258 (30.39%)	17,502 (51.85%)
6	Sub-District - Chehra Kalan (1022001273)	9,533 (42.22%)	4,305 (19.07%)	8,611 (38.14%)	9,533 (42.22%)
7	Sub-District - Patepur (1022001274)	32,200 (45.05%)	18,089 (25.3%)	20,991 (29.36%)	32,200 (45.05%)
8	Sub-District - Mahua (1022001275)	24,440 (48.4%)	9,387 (18.59%)	15,834 (31.36%)	24,440 (48.4%)
9	Sub-District - Jandaha (1022001276)	22,679 (44.31%)	9,939 (19.42%)	18,384 (35.92%)	22,679 (44.31%)
10	Sub-District - Raja Pakar (1022001277)	11,786 (41.14%)	6,142 (21.44%)	10,499 (36.65%)	11,786 (41.14%)
11	Sub-District - Hajipur (1022001278)	45,330 (61.42%)	12,101 (16.4%)	15,681 (21.25%)	28,520 (56.45%)
12	Sub-District - Raghapur (1022001279)	11,234 (27.68%)	8,158 (20.1%)	20,941 (51.59%)	11,234 (27.68%)
13	Sub-District - Bidupur (1022001280)	26,224 (57.83%)	10,185 (22.46%)	8,684 (19.15%)	26,224 (57.83%)
14	Sub-District - Desri (1022001281)	8,521 (53.24%)	3,646 (22.78%)	3,662 (22.88%)	8,521 (53.24%)
15	Sub-District - Sahdai Buzurg (1022001282)	13,362 (53.98%)	5,639 (22.78%)	5,651 (22.83%)	13,362 (53.98%)
16	Sub-District - Mahnar (1022001283)	19,320 (58.14%)	6,594 (19.84%)	6,992 (21.04%)	14,000 (55.5%)
District - Vaishali (10220)		306,608 (48.47%)	124,366 (19.66%)	197,309 (31.19%)	281,063 (47.22%)

1.Data Source:-Census of India, 2011, HH- series Tables on Houses, Household amenities and assets.

Note :

Permanent : Permanent houses refer to those houses whose walls & roofs are made of pucca materials, i.e., where burnt bricks, G.I. Sheets or other metal sheets, stone, cement, concrete is used for wall and tiles, slate, shingle, corrugated iron, zinc or other metal sheets, asbestos sheets, bricks, lime and stone and RBC/RCC concrete are used for roof.

Semi Permanent : Semi permanent houses refer to those houses made of other types of materials.

Temporary : Temporary houses refer to those houses having wall and roofs made of Kutcha materials, i.e., where, grass, leaves, reeds, bamboo, mud and unburnt bricks are used for the construction of walls and grass, leaves, reeds, bamboo thatch, mud, unburnt bricks and wood etc. are used for roofs.

Semi permanent and Temporary Houses , 2011

Rural		Urban			Name of Sub-District
Semi permanent	Temporary	Permanent	Semi permanent	Temporary	
7	8	9	10	11	2
6,188 (17.73%)	12,605 (36.11%)	0 (0%)	0 (0%)	0 (0%)	Sub-District - Vaishali (1022001268)
3,007 (16.22%)	7,272 (39.24%)	0 (0%)	0 (0%)	0 (0%)	Sub-District - Paterhi Belsar (1022001269)
7,470 (17.6%)	16,026 (37.77%)	3,415 (55.29%)	1,121 (18.15%)	1,607 (26.02%)	Sub-District - Lalganj (1022001270)
6,565 (16.97%)	13,611 (35.17%)	0 (0%)	0 (0%)	0 (0%)	Sub-District - Bhagwanpur (1022001271)
5,830 (17.27%)	10,258 (30.39%)	0 (0%)	0 (0%)	0 (0%)	Sub-District - Goraul (1022001272)
4,305 (19.07%)	8,611 (38.14%)	0 (0%)	0 (0%)	0 (0%)	Sub-District - Chehra Kalan (1022001273)
18,089 (25.3%)	20,991 (29.36%)	0 (0%)	0 (0%)	0 (0%)	Sub-District - Patepur (1022001274)
9,387 (18.59%)	15,834 (31.36%)	0 (0%)	0 (0%)	0 (0%)	Sub-District - Mahua (1022001275)
9,939 (19.42%)	18,384 (35.92%)	0 (0%)	0 (0%)	0 (0%)	Sub-District - Jandaha (1022001276)
6,142 (21.44%)	10,499 (36.65%)	0 (0%)	0 (0%)	0 (0%)	Sub-District - Raja Pakar (1022001277)
8,917 (17.65%)	12,773 (25.28%)	16,810 (72.21%)	3,184 (13.68%)	2,908 (12.49%)	Sub-District - Hajipur (1022001278)
8,158 (20.1%)	20,941 (51.59%)	0 (0%)	0 (0%)	0 (0%)	Sub-District - Raghapur (1022001279)
10,185 (22.46%)	8,684 (19.15%)	0 (0%)	0 (0%)	0 (0%)	Sub-District - Bidupur (1022001280)
3,646 (22.78%)	3,662 (22.88%)	0 (0%)	0 (0%)	0 (0%)	Sub-District - Desri (1022001281)
5,639 (22.78%)	5,651 (22.83%)	0 (0%)	0 (0%)	0 (0%)	Sub-District - Sahdai Buzurg (1022001282)
4,996 (19.81%)	6,060 (24.02%)	5,320 (66.46%)	1,598 (19.96%)	932 (11.64%)	Sub-District - Mahnar (1022001283)
118,463 (19.9%)	191,862 (32.24%)	25,545 (68.19%)	5,903 (15.76%)	5,447 (14.54%)	District - Vaishali (10220)

Table -3 : Number and Percentage of Households

Sl. No.	Name of Sub-District	Total/ Rural/ Urban	Total Number of households	Number and percentage of Household			
				Tap water from treated source	Tap water from untreated source	Covered well	Un-covered well
1	2	3	4	5	6	7	8
1	Sub-District - Vaishali (1022001268)	Total	34,911	315 (0.9%)	328 (0.94%)	201 (0.58%)	592 (1.7%)
		Rural	34,911	315 (0.9%)	328 (0.94%)	201 (0.58%)	592 (1.7%)
		Urban	0 (0%)	0 (0%)	0 (0%)	0 (0%)	0 (0%)
2	Sub-District - Paterhi Belsar (1022001269)	Total	18,534	258 (1.39%)	127 (0.69%)	106 (0.57%)	424 (2.29%)
		Rural	18,534	258 (1.39%)	127 (0.69%)	106 (0.57%)	424 (2.29%)
		Urban	0 (0%)	0 (0%)	0 (0%)	0 (0%)	0 (0%)
3	Sub-District - Lalganj (1022001270)	Total	48,609	601 (1.24%)	491 (1.01%)	388 (0.8%)	1,690 (3.48%)
		Rural	42,433	525 (1.24%)	378 (0.89%)	369 (0.87%)	1,632 (3.85%)
		Urban	6,176	76 (1.23%)	113 (1.83%)	19 (0.31%)	58 (0.94%)
4	Sub-District - Bhagwanpur (1022001271)	Total	38,697	782 (2.02%)	446 (1.15%)	266 (0.69%)	1,580 (4.08%)
		Rural	38,697	782 (2.02%)	446 (1.15%)	266 (0.69%)	1,580 (4.08%)
		Urban	0 (0%)	0 (0%)	0 (0%)	0 (0%)	0 (0%)
5	Sub-District - Goraul (1022001272)	Total	33,758	145 (0.43%)	127 (0.38%)	217 (0.64%)	1,004 (2.97%)
		Rural	33,758	145 (0.43%)	127 (0.38%)	217 (0.64%)	1,004 (2.97%)
		Urban	0 (0%)	0 (0%)	0 (0%)	0 (0%)	0 (0%)
6	Sub-District - Chehra Kalan (1022001273)	Total	22,577	190 (0.84%)	94 (0.42%)	123 (0.54%)	306 (1.36%)
		Rural	22,577	190 (0.84%)	94 (0.42%)	123 (0.54%)	306 (1.36%)
		Urban	0 (0%)	0 (0%)	0 (0%)	0 (0%)	0 (0%)
7	Sub-District - Patepur (1022001274)	Total	71,484	785 (1.1%)	289 (0.4%)	255 (0.36%)	957 (1.34%)
		Rural	71,484	785 (1.1%)	289 (0.4%)	255 (0.36%)	957 (1.34%)
		Urban	0 (0%)	0 (0%)	0 (0%)	0 (0%)	0 (0%)
8	Sub-District - Mahua (1022001275)	Total	50,497	1,050 (2.08%)	621 (1.23%)	704 (1.39%)	1,847 (3.66%)
		Rural	50,497	1,050 (2.08%)	621 (1.23%)	704 (1.39%)	1,847 (3.66%)
		Urban	0 (0%)	0 (0%)	0 (0%)	0 (0%)	0 (0%)
9	Sub-District - Jandaha (1022001276)	Total	51,179	461 (0.9%)	349 (0.68%)	279 (0.55%)	1,491 (2.91%)
		Rural	51,179	461 (0.9%)	349 (0.68%)	279 (0.55%)	1,491 (2.91%)
		Urban	0 (0%)	0 (0%)	0 (0%)	0 (0%)	0 (0%)
10	Sub-District - Raja Pakar (1022001277)	Total	28,648	313 (1.09%)	355 (1.24%)	253 (0.88%)	1,335 (4.66%)
		Rural	28,648	313 (1.09%)	355 (1.24%)	253 (0.88%)	1,335 (4.66%)
		Urban	0 (0%)	0 (0%)	0 (0%)	0 (0%)	0 (0%)
11	Sub-District - Hajipur (1022001278)	Total	73,807	3,837 (5.2%)	1,560 (2.11%)	739 (1%)	3,807 (5.16%)
		Rural	50,527	855 (1.69%)	706 (1.4%)	435 (0.86%)	2,504 (4.96%)
		Urban	23,280	2,982 (12.81%)	854 (3.67%)	304 (1.31%)	1,303 (5.6%)
12	Sub-District - Raghobpur (1022001279)	Total	40,588	779 (1.92%)	264 (0.65%)	352 (0.87%)	257 (0.63%)
		Rural	40,588	779 (1.92%)	264 (0.65%)	352 (0.87%)	257 (0.63%)
		Urban	0 (0%)	0 (0%)	0 (0%)	0 (0%)	0 (0%)
13	Sub-District - Bidupur (1022001280)	Total	45,349	744 (1.64%)	494 (1.09%)	680 (1.5%)	9,019 (19.89%)
		Rural	45,349	744 (1.64%)	494 (1.09%)	680 (1.5%)	9,019 (19.89%)
		Urban	0 (0%)	0 (0%)	0 (0%)	0 (0%)	0 (0%)

by main source of Drinking water, 2011.

having following source of drinking water						Total/ Rural/ Urban	Name of Sub-District
Handpump	Tubewell/borehole	Spring	River/ canal	Tank/ pond/ lake	Other Sources		
9	10	11	12	13	14	3	2
32,721 (93.73%)	516 (1.48%)	6 (0.02%)	9 (0.03%)	22 (0.06%)	201 (0.58%)	Total	Sub-District - Vaishali (1022001268)
32,721 (93.73%)	516 (1.48%)	6 (0.02%)	9 (0.03%)	22 (0.06%)	201 (0.58%)	Rural	
0 (0%)	0 (0%)	0 (0%)	0 (0%)	0 (0%)	0 (0%)	Urban	
17,286 (93.27%)	18 (0.1%)	9 (0.05%)	1 (0.01%)	10 (0.05%)	295 (1.59%)	Total	Sub-District - Paterhi Belsar (1022001269)
17,286 (93.27%)	18 (0.1%)	9 (0.05%)	1 (0.01%)	10 (0.05%)	295 (1.59%)	Rural	
0 (0%)	0 (0%)	0 (0%)	0 (0%)	0 (0%)	0 (0%)	Urban	
44,495 (91.54%)	386 (0.79%)	19 (0.04%)	24 (0.05%)	113 (0.23%)	402 (0.83%)	Total	Sub-District - Laganj (1022001270)
38,775 (91.38%)	289 (0.68%)	19 (0.04%)	22 (0.05%)	112 (0.26%)	312 (0.74%)	Rural	
5,720 (92.62%)	97 (1.57%)	0 (0%)	2 (0.03%)	1 (0.02%)	90 (1.46%)	Urban	
34,929 (90.26%)	220 (0.57%)	5 (0.01%)	17 (0.04%)	60 (0.16%)	392 (1.01%)	Total	Sub-District - Bhagwanpur (1022001271)
34,929 (90.26%)	220 (0.57%)	5 (0.01%)	17 (0.04%)	60 (0.16%)	392 (1.01%)	Rural	
0 (0%)	0 (0%)	0 (0%)	0 (0%)	0 (0%)	0 (0%)	Urban	
30,829 (91.32%)	1,268 (3.76%)	1 (0%)	8 (0.02%)	26 (0.08%)	133 (0.39%)	Total	Sub-District - Goraul (1022001272)
30,829 (91.32%)	1,268 (3.76%)	1 (0%)	8 (0.02%)	26 (0.08%)	133 (0.39%)	Rural	
0 (0%)	0 (0%)	0 (0%)	0 (0%)	0 (0%)	0 (0%)	Urban	
21,023 (93.12%)	620 (2.75%)	5 (0.02%)	17 (0.08%)	32 (0.14%)	167 (0.74%)	Total	Sub-District - Chehra Kalan (1022001273)
21,023 (93.12%)	620 (2.75%)	5 (0.02%)	17 (0.08%)	32 (0.14%)	167 (0.74%)	Rural	
0 (0%)	0 (0%)	0 (0%)	0 (0%)	0 (0%)	0 (0%)	Urban	
66,022 (92.36%)	2,281 (3.19%)	10 (0.01%)	35 (0.05%)	74 (0.1%)	776 (1.09%)	Total	Sub-District - Patepur (1022001274)
66,022 (92.36%)	2,281 (3.19%)	10 (0.01%)	35 (0.05%)	74 (0.1%)	776 (1.09%)	Rural	
0 (0%)	0 (0%)	0 (0%)	0 (0%)	0 (0%)	0 (0%)	Urban	
44,955 (89.03%)	501 (0.99%)	13 (0.03%)	19 (0.04%)	89 (0.18%)	698 (1.38%)	Total	Sub-District - Mahua (1022001275)
44,955 (89.03%)	501 (0.99%)	13 (0.03%)	19 (0.04%)	89 (0.18%)	698 (1.38%)	Rural	
0 (0%)	0 (0%)	0 (0%)	0 (0%)	0 (0%)	0 (0%)	Urban	
47,093 (92.02%)	737 (1.44%)	5 (0.01%)	15 (0.03%)	48 (0.09%)	701 (1.37%)	Total	Sub-District - Jandaha (1022001276)
47,093 (92.02%)	737 (1.44%)	5 (0.01%)	15 (0.03%)	48 (0.09%)	701 (1.37%)	Rural	
0 (0%)	0 (0%)	0 (0%)	0 (0%)	0 (0%)	0 (0%)	Urban	
25,631 (89.47%)	342 (1.19%)	0 (0%)	18 (0.06%)	58 (0.2%)	343 (1.2%)	Total	Sub-District - Raja Pakar (1022001277)
25,631 (89.47%)	342 (1.19%)	0 (0%)	18 (0.06%)	58 (0.2%)	343 (1.2%)	Rural	
0 (0%)	0 (0%)	0 (0%)	0 (0%)	0 (0%)	0 (0%)	Urban	
59,714 (80.91%)	2,898 (3.93%)	37 (0.05%)	43 (0.06%)	142 (0.19%)	1,030 (1.4%)	Total	Sub-District - Hajipur (1022001278)
44,924 (88.91%)	409 (0.81%)	23 (0.05%)	27 (0.05%)	88 (0.17%)	556 (1.1%)	Rural	
14,790 (63.53%)	2,489 (10.69%)	14 (0.06%)	16 (0.07%)	54 (0.23%)	474 (2.04%)	Urban	
38,400 (94.61%)	44 (0.11%)	15 (0.04%)	59 (0.15%)	49 (0.12%)	369 (0.91%)	Total	Sub-District - Raghupur (1022001279)
38,400 (94.61%)	44 (0.11%)	15 (0.04%)	59 (0.15%)	49 (0.12%)	369 (0.91%)	Rural	
0 (0%)	0 (0%)	0 (0%)	0 (0%)	0 (0%)	0 (0%)	Urban	
33,708 (74.33%)	130 (0.29%)	32 (0.07%)	137 (0.3%)	64 (0.14%)	341 (0.75%)	Total	Sub-District - Bidupur (1022001280)
33,708 (74.33%)	130 (0.29%)	32 (0.07%)	137 (0.3%)	64 (0.14%)	341 (0.75%)	Rural	
0 (0%)	0 (0%)	0 (0%)	0 (0%)	0 (0%)	0 (0%)	Urban	

Table -3 : Number and Percentage of Households

Sl. No.	Name of Sub-District	Total/ Rural/ Urban	Total Number of households	Number and percentage of Household			
				Tap water from treated source	Tap water from untreated source	Covered well	Un-covered well
1	2	3	4	5	6	7	8
14	Sub-District - Desri (1022001281)	Total	16,004	130 (0.81%)	204 (1.27%)	294 (1.84%)	1,286 (8.04%)
		Rural	16,004	130 (0.81%)	204 (1.27%)	294 (1.84%)	1,286 (8.04%)
		Urban	0 (0%)	0 (0%)	0 (0%)	0 (0%)	0 (0%)
15	Sub-District - Sahdai Buzurg (1022001282)	Total	24,755	554 (2.24%)	285 (1.15%)	129 (0.52%)	1,878 (7.59%)
		Rural	24,755	554 (2.24%)	285 (1.15%)	129 (0.52%)	1,878 (7.59%)
		Urban	0 (0%)	0 (0%)	0 (0%)	0 (0%)	0 (0%)
16	Sub-District - Mahnar (1022001283)	Total	33,229	781 (2.35%)	400 (1.2%)	289 (0.87%)	3,830 (11.53%)
		Rural	25,224	721 (2.86%)	352 (1.4%)	214 (0.85%)	2,423 (9.61%)
		Urban	8,005	60 (0.75%)	48 (0.6%)	75 (0.94%)	1,407 (17.58%)
District - Vaishali (10220)		Total	632,626	11,725 (1.85%)	6,434 (1.02%)	5,275 (0.83%)	31,303 (4.95%)
		Rural	595,165	8,607 (1.45%)	5,419 (0.91%)	4,877 (0.82%)	28,535 (4.79%)
		Urban	37,461	3,118 (8.32%)	1,015 (2.71%)	398 (1.06%)	2,768 (7.39%)

Note: Percentage is given in brackets after the number of households.

Data Source:-Census of India, 2011, HH- series Tables on Houses, Household amenities and assets.

by main source of Drinking water, 2011.

having following source of drinking water						Total/ Rural/ Urban	Name of Sub-District
Handpump	Tubewell/borehole	Spring	River/ canal	Tank/ pond/ lake	Other Sources		
9	10	11	12	13	14	3	2
13,477 (84.21%)	462 (2.89%)	7 (0.04%)	4 (0.02%)	32 (0.2%)	108 (0.67%)	Total	Sub-District - Desri (1022001281)
13,477 (84.21%)	462 (2.89%)	7 (0.04%)	4 (0.02%)	32 (0.2%)	108 (0.67%)	Rural	
0 (0%)	0 (0%)	0 (0%)	0 (0%)	0 (0%)	0 (0%)	Urban	
21,570 (87.13%)	110 (0.44%)	13 (0.05%)	3 (0.01%)	55 (0.22%)	158 (0.64%)	Total	Sub-District - Sahdai Buzurg (1022001282)
21,570 (87.13%)	110 (0.44%)	13 (0.05%)	3 (0.01%)	55 (0.22%)	158 (0.64%)	Rural	
0 (0%)	0 (0%)	0 (0%)	0 (0%)	0 (0%)	0 (0%)	Urban	
26,874 (80.88%)	518 (1.56%)	6 (0.02%)	49 (0.15%)	35 (0.11%)	447 (1.35%)	Total	Sub-District - Mahnar (1022001283)
20,548 (81.46%)	463 (1.84%)	6 (0.02%)	48 (0.19%)	32 (0.13%)	417 (1.65%)	Rural	
6,326 (79.03%)	55 (0.69%)	0 (0%)	1 (0.01%)	3 (0.04%)	30 (0.37%)	Urban	
558,727 (88.32%)	11,051 (1.75%)	183 (0.03%)	458 (0.07%)	909 (0.14%)	6,561 (1.04%)	Total	District - Vaishali (10220)
531,891 (89.37%)	8,410 (1.41%)	169 (0.03%)	439 (0.07%)	851 (0.14%)	5,967 (1%)	Rural	
26,836 (71.64%)	2,641 (7.05%)	14 (0.04%)	19 (0.05%)	58 (0.15%)	594 (1.59%)	Urban	

Table- 4 : Number and Percentage of Households

Sl. No.	Name of Sub-District	Total/ Rural/ Urban	Total number of households	Number and Percentage of households		
				Electricity	Kerosene	Solar
1	2	3	4	5	6	7
1	Sub-District - Vaishali (1022001268)	Total	34,911	9,332 (26.73%)	25,282 (72.42%)	84 (0.24%)
		Rural	34,911	9,332 (26.73%)	25,282 (72.42%)	84 (0.24%)
		Urban	0 (0%)	0 (0%)	0 (0%)	0 (0%)
2	Sub-District - Paterhi Belsar (1022001269)	Total	18,534	2,709 (14.62%)	15,685 (84.63%)	66 (0.36%)
		Rural	18,534	2,709 (14.62%)	15,685 (84.63%)	66 (0.36%)
		Urban	0 (0%)	0 (0%)	0 (0%)	0 (0%)
3	Sub-District - Lalganj (1022001270)	Total	48,609	11,107 (22.85%)	36,878 (75.87%)	182 (0.37%)
		Rural	42,433	8,112 (19.12%)	33,763 (79.57%)	163 (0.38%)
		Urban	6,176	2,995 (48.49%)	3,115 (50.44%)	19 (0.31%)
4	Sub-District - Bhagwanpur (1022001271)	Total	38,697	2,485 (6.42%)	35,945 (92.89%)	130 (0.34%)
		Rural	38,697	2,485 (6.42%)	35,945 (92.89%)	130 (0.34%)
		Urban	0 (0%)	0 (0%)	0 (0%)	0 (0%)
5	Sub-District - Goraul (1022001272)	Total	33,758	1,218 (3.61%)	32,011 (94.82%)	229 (0.68%)
		Rural	33,758	1,218 (3.61%)	32,011 (94.82%)	229 (0.68%)
		Urban	0 (0%)	0 (0%)	0 (0%)	0 (0%)
6	Sub-District - Chehra Kalan (1022001273)	Total	22,577	792 (3.51%)	21,661 (95.94%)	76 (0.34%)
		Rural	22,577	792 (3.51%)	21,661 (95.94%)	76 (0.34%)
		Urban	0 (0%)	0 (0%)	0 (0%)	0 (0%)
7	Sub-District - Patepur (1022001274)	Total	71,484	1,951 (2.73%)	68,883 (96.36%)	229 (0.32%)
		Rural	71,484	1,951 (2.73%)	68,883 (96.36%)	229 (0.32%)
		Urban	0 (0%)	0 (0%)	0 (0%)	0 (0%)
8	Sub-District - Mahua (1022001275)	Total	50,497	2,594 (5.14%)	47,446 (93.96%)	203 (0.4%)
		Rural	50,497	2,594 (5.14%)	47,446 (93.96%)	203 (0.4%)
		Urban	0 (0%)	0 (0%)	0 (0%)	0 (0%)
9	Sub-District - Jandaha (1022001276)	Total	51,179	611 (1.19%)	49,769 (97.24%)	311 (0.61%)
		Rural	51,179	611 (1.19%)	49,769 (97.24%)	311 (0.61%)
		Urban	0 (0%)	0 (0%)	0 (0%)	0 (0%)
10	Sub-District - Raja Pakar (1022001277)	Total	28,648	919 (3.21%)	27,413 (95.69%)	88 (0.31%)
		Rural	28,648	919 (3.21%)	27,413 (95.69%)	88 (0.31%)
		Urban	0 (0%)	0 (0%)	0 (0%)	0 (0%)
11	Sub-District - Hajipur (1022001278)	Total	73,807	27,869 (37.76%)	44,889 (60.82%)	260 (0.35%)
		Rural	50,527	11,917 (23.59%)	38,093 (75.39%)	185 (0.37%)
		Urban	23,280	15,952 (68.52%)	6,796 (29.19%)	75 (0.32%)
12	Sub-District - Raghobpur (1022001279)	Total	40,588	979 (2.41%)	39,301 (96.83%)	173 (0.43%)
		Rural	40,588	979 (2.41%)	39,301 (96.83%)	173 (0.43%)
		Urban	0 (0%)	0 (0%)	0 (0%)	0 (0%)
13	Sub-District - Bidupur (1022001280)	Total	45,349	5,395 (11.9%)	39,404 (86.89%)	251 (0.55%)
		Rural	45,349	5,395 (11.9%)	39,404 (86.89%)	251 (0.55%)
		Urban	0 (0%)	0 (0%)	0 (0%)	0 (0%)

by main source of Lighting, 2011.

having following main source of lighting			Total/ Rural/ Urban	Name of Sub-District
Other oil	Any other	No lighting		
8	9	10	3	2
55 (0.16%)	71 (0.2%)	87 (0.25%)	Total	Sub-District - Vaishali (1022001268)
55 (0.16%)	71 (0.2%)	87 (0.25%)	Rural	
0 (0%)	0 (0%)	0 (0%)	Urban	
32 (0.17%)	21 (0.11%)	21 (0.11%)	Total	Sub-District - Paterhi Belsar (1022001269)
32 (0.17%)	21 (0.11%)	21 (0.11%)	Rural	
0 (0%)	0 (0%)	0 (0%)	Urban	
84 (0.17%)	335 (0.69%)	23 (0.05%)	Total	Sub-District - Lalganj (1022001270)
74 (0.17%)	304 (0.72%)	17 (0.04%)	Rural	
10 (0.16%)	31 (0.5%)	6 (0.1%)	Urban	
43 (0.11%)	79 (0.2%)	15 (0.04%)	Total	Sub-District - Bhagwanpur (1022001271)
43 (0.11%)	79 (0.2%)	15 (0.04%)	Rural	
0 (0%)	0 (0%)	0 (0%)	Urban	
181 (0.54%)	69 (0.2%)	50 (0.15%)	Total	Sub-District - Goraul (1022001272)
181 (0.54%)	69 (0.2%)	50 (0.15%)	Rural	
0 (0%)	0 (0%)	0 (0%)	Urban	
7 (0.03%)	30 (0.13%)	11 (0.05%)	Total	Sub-District - Chehra Kalan (1022001273)
7 (0.03%)	30 (0.13%)	11 (0.05%)	Rural	
0 (0%)	0 (0%)	0 (0%)	Urban	
284 (0.4%)	122 (0.17%)	15 (0.02%)	Total	Sub-District - Patepur (1022001274)
284 (0.4%)	122 (0.17%)	15 (0.02%)	Rural	
0 (0%)	0 (0%)	0 (0%)	Urban	
38 (0.08%)	183 (0.36%)	33 (0.07%)	Total	Sub-District - Mahua (1022001275)
38 (0.08%)	183 (0.36%)	33 (0.07%)	Rural	
0 (0%)	0 (0%)	0 (0%)	Urban	
206 (0.4%)	203 (0.4%)	79 (0.15%)	Total	Sub-District - Jandaha (1022001276)
206 (0.4%)	203 (0.4%)	79 (0.15%)	Rural	
0 (0%)	0 (0%)	0 (0%)	Urban	
85 (0.3%)	108 (0.38%)	35 (0.12%)	Total	Sub-District - Raja Pakar (1022001277)
85 (0.3%)	108 (0.38%)	35 (0.12%)	Rural	
0 (0%)	0 (0%)	0 (0%)	Urban	
233 (0.32%)	252 (0.34%)	304 (0.41%)	Total	Sub-District - Hajipur (1022001278)
168 (0.33%)	92 (0.18%)	72 (0.14%)	Rural	
65 (0.28%)	160 (0.69%)	232 (1%)	Urban	
78 (0.19%)	48 (0.12%)	9 (0.02%)	Total	Sub-District - Raghapur (1022001279)
78 (0.19%)	48 (0.12%)	9 (0.02%)	Rural	
0 (0%)	0 (0%)	0 (0%)	Urban	
78 (0.17%)	189 (0.42%)	32 (0.07%)	Total	Sub-District - Bidupur (1022001280)
78 (0.17%)	189 (0.42%)	32 (0.07%)	Rural	
0 (0%)	0 (0%)	0 (0%)	Urban	

Table- 4 : Number and Percentage of Households

Sl. No.	Name of Sub-District	Total/ Rural/ Urban	Total number of households	Number and Percentage of households		
				Electricity	Kerosene	Solar
1	2	3	4	5	6	7
14	Sub-District - Desri (1022001281)	Total	16,004	568 (3.55%)	15,275 (95.44%)	94 (0.59%)
		Rural	16,004	568 (3.55%)	15,275 (95.44%)	94 (0.59%)
		Urban	0 (0%)	0 (0%)	0 (0%)	0 (0%)
15	Sub-District - Sahdai Buzurg (1022001282)	Total	24,755	469 (1.89%)	24,014 (97.01%)	85 (0.34%)
		Rural	24,755	469 (1.89%)	24,014 (97.01%)	85 (0.34%)
		Urban	0 (0%)	0 (0%)	0 (0%)	0 (0%)
16	Sub-District - Mahnar (1022001283)	Total	33,229	1,003 (3.02%)	31,756 (95.57%)	169 (0.51%)
		Rural	25,224	789 (3.13%)	24,056 (95.37%)	145 (0.57%)
		Urban	8,005	214 (2.67%)	7,700 (96.19%)	24 (0.3%)
District - Vaishali (10220)		Total	632,626	70,001 (11.07%)	555,612 (87.83%)	2,630 (0.42%)
		Rural	595,165	50,840 (8.54%)	538,001 (90.4%)	2,512 (0.42%)
		Urban	37,461	19,161 (51.15%)	17,611 (47.01%)	118 (0.31%)

Note: Percentage is given in brackets after the number of households.

Data Source:-Census of India, 2011, HH- series Tables on Houses, Household amenities and assets.

by main source of Lighting, 2011.

having following main source of lighting			Total/ Rural/ Urban	Name of Sub-District
Other oil	Any other	No lighting		
8	9	10	3	2
20 (0.12%)	43 (0.27%)	4 (0.02%)	Total	Sub-District - Desri (1022001281)
20 (0.12%)	43 (0.27%)	4 (0.02%)	Rural	
0 (0%)	0 (0%)	0 (0%)	Urban	
131 (0.53%)	55 (0.22%)	1 (0%)	Total	Sub-District - Sahdai Buzurg (1022001282)
131 (0.53%)	55 (0.22%)	1 (0%)	Rural	
0 (0%)	0 (0%)	0 (0%)	Urban	
85 (0.26%)	203 (0.61%)	13 (0.04%)	Total	Sub-District - Mahnar (1022001283)
64 (0.25%)	158 (0.63%)	12 (0.05%)	Rural	
21 (0.26%)	45 (0.56%)	1 (0.01%)	Urban	
1,640 (0.26%)	2,011 (0.32%)	732 (0.12%)	Total	District - Vaishali (10220)
1,544 (0.26%)	1,775 (0.3%)	493 (0.08%)	Rural	
96 (0.26%)	236 (0.63%)	239 (0.64%)	Urban	

Table -5 : Number and Percentage of Households

Sl. No.	Name of Sub-District	Total/Rural/Urban	Total number of households	Number and percentage of households			
				Flush/Pour latrine			Pit
				Piped sewer system	Septic tank	Other system	With slab/Ventilated improved pit
1	2	3	4	5	6	7	8
1	Sub-District - Vaishali (1022001268)	Total	34,911	409 (1.17%)	6,210 (17.79%)	943 (2.7%)	860 (2.46%)
		Rural	34,911	409 (1.17%)	6,210 (17.79%)	943 (2.7%)	860 (2.46%)
		Urban	0 (0%)	0 (0%)	0 (0%)	0 (0%)	0 (0%)
2	Sub-District - Paterhi Belsar (1022001269)	Total	18,534	328 (1.77%)	2,517 (13.58%)	780 (4.21%)	318 (1.72%)
		Rural	18,534	328 (1.77%)	2,517 (13.58%)	780 (4.21%)	318 (1.72%)
		Urban	0 (0%)	0 (0%)	0 (0%)	0 (0%)	0 (0%)
3	Sub-District - Lalganj (1022001270)	Total	48,609	930 (1.91%)	9,348 (19.23%)	1,667 (3.43%)	1,421 (2.92%)
		Rural	42,433	766 (1.81%)	7,205 (16.98%)	1,436 (3.38%)	1,164 (2.74%)
		Urban	6,176	164 (2.66%)	2,143 (34.7%)	231 (3.74%)	257 (4.16%)
4	Sub-District - Bhagwanpur (1022001271)	Total	38,697	465 (1.2%)	7,390 (19.1%)	1,001 (2.59%)	819 (2.12%)
		Rural	38,697	465 (1.2%)	7,390 (19.1%)	1,001 (2.59%)	819 (2.12%)
		Urban	0 (0%)	0 (0%)	0 (0%)	0 (0%)	0 (0%)
5	Sub-District - Goraul (1022001272)	Total	33,758	307 (0.91%)	5,620 (16.65%)	808 (2.39%)	795 (2.35%)
		Rural	33,758	307 (0.91%)	5,620 (16.65%)	808 (2.39%)	795 (2.35%)
		Urban	0 (0%)	0 (0%)	0 (0%)	0 (0%)	0 (0%)
6	Sub-District - Chehra Kalan (1022001273)	Total	22,577	263 (1.16%)	3,307 (14.65%)	532 (2.36%)	362 (1.6%)
		Rural	22,577	263 (1.16%)	3,307 (14.65%)	532 (2.36%)	362 (1.6%)
		Urban	0 (0%)	0 (0%)	0 (0%)	0 (0%)	0 (0%)
7	Sub-District - Patepur (1022001274)	Total	71,484	746 (1.04%)	9,523 (13.32%)	1,328 (1.86%)	1,120 (1.57%)
		Rural	71,484	746 (1.04%)	9,523 (13.32%)	1,328 (1.86%)	1,120 (1.57%)
		Urban	0 (0%)	0 (0%)	0 (0%)	0 (0%)	0 (0%)
8	Sub-District - Mahua (1022001275)	Total	50,497	614 (1.22%)	9,046 (17.91%)	1,464 (2.9%)	955 (1.89%)
		Rural	50,497	614 (1.22%)	9,046 (17.91%)	1,464 (2.9%)	955 (1.89%)
		Urban	0 (0%)	0 (0%)	0 (0%)	0 (0%)	0 (0%)
9	Sub-District - Jandaha (1022001276)	Total	51,179	626 (1.22%)	7,423 (14.5%)	1,639 (3.2%)	1,183 (2.31%)
		Rural	51,179	626 (1.22%)	7,423 (14.5%)	1,639 (3.2%)	1,183 (2.31%)
		Urban	0 (0%)	0 (0%)	0 (0%)	0 (0%)	0 (0%)
10	Sub-District - Raja Pakar (1022001277)	Total	28,648	341 (1.19%)	5,018 (17.52%)	1,334 (4.66%)	700 (2.44%)
		Rural	28,648	341 (1.19%)	5,018 (17.52%)	1,334 (4.66%)	700 (2.44%)
		Urban	0 (0%)	0 (0%)	0 (0%)	0 (0%)	0 (0%)
11	Sub-District - Hajipur (1022001278)	Total	73,807	2,966 (4.02%)	25,347 (34.34%)	3,532 (4.79%)	2,376 (3.22%)
		Rural	50,527	1,438 (2.85%)	12,492 (24.72%)	2,158 (4.27%)	1,297 (2.57%)
		Urban	23,280	1,528 (6.56%)	12,855 (55.22%)	1,374 (5.9%)	1,079 (4.63%)
12	Sub-District - Raghobpur (1022001279)	Total	40,588	292 (0.72%)	2,385 (5.88%)	640 (1.58%)	345 (0.85%)
		Rural	40,588	292 (0.72%)	2,385 (5.88%)	640 (1.58%)	345 (0.85%)
		Urban	0 (0%)	0 (0%)	0 (0%)	0 (0%)	0 (0%)
13	Sub-District - Bidupur (1022001280)	Total	45,349	748 (1.65%)	9,547 (21.05%)	2,704 (5.96%)	1,015 (2.24%)
		Rural	45,349	748 (1.65%)	9,547 (21.05%)	2,704 (5.96%)	1,015 (2.24%)
		Urban	0 (0%)	0 (0%)	0 (0%)	0 (0%)	0 (0%)

by type of Latrine facility, 2011

having following type of latrine facility						Total/ Rural/ Urban	Name of Sub-District
Latrine	Night Soil disposed into open drain	Service Latrine		No latrine within premises			
Without slab/open pit		Night soil removed by human	Night soil serviced by animals	Public Latrine	Open		
9	10						11
315 (0.9%)	25 (0.07%)	0 (0%)	6 (0.02%)	477 (1.37%)	25,666 (73.52%)	Total	Sub-District - Vaishali (1022001268)
315 (0.9%)	25 (0.07%)	0 (0%)	6 (0.02%)	477 (1.37%)	25,666 (73.52%)	Rural	
0 (0%)	0 (0%)	0 (0%)	0 (0%)	0 (0%)	0 (0%)	Urban	
117 (0.63%)	20 (0.11%)	0 (0%)	2 (0.01%)	154 (0.83%)	14,298 (77.14%)	Total	Sub-District - Paterhi Belsar (1022001269)
117 (0.63%)	20 (0.11%)	0 (0%)	2 (0.01%)	154 (0.83%)	14,298 (77.14%)	Rural	
0 (0%)	0 (0%)	0 (0%)	0 (0%)	0 (0%)	0 (0%)	Urban	
477 (0.98%)	94 (0.19%)	0 (0%)	94 (0.19%)	708 (1.46%)	33,870 (69.68%)	Total	Sub-District - Lalganj (1022001270)
430 (1.01%)	65 (0.15%)	0 (0%)	83 (0.2%)	425 (1%)	30,859 (72.72%)	Rural	
47 (0.76%)	29 (0.47%)	0 (0%)	11 (0.18%)	283 (4.58%)	3,011 (48.75%)	Urban	
322 (0.83%)	25 (0.06%)	53 (0.14%)	32 (0.08%)	242 (0.63%)	28,348 (73.26%)	Total	Sub-District - Bhagwanpur (1022001271)
322 (0.83%)	25 (0.06%)	53 (0.14%)	32 (0.08%)	242 (0.63%)	28,348 (73.26%)	Rural	
0 (0%)	0 (0%)	0 (0%)	0 (0%)	0 (0%)	0 (0%)	Urban	
125 (0.37%)	46 (0.14%)	0 (0%)	98 (0.29%)	243 (0.72%)	25,716 (76.18%)	Total	Sub-District - Goraul (1022001272)
125 (0.37%)	46 (0.14%)	0 (0%)	98 (0.29%)	243 (0.72%)	25,716 (76.18%)	Rural	
0 (0%)	0 (0%)	0 (0%)	0 (0%)	0 (0%)	0 (0%)	Urban	
199 (0.88%)	39 (0.17%)	10 (0.04%)	19 (0.08%)	111 (0.49%)	17,735 (78.55%)	Total	Sub-District - Chehra Kalan (1022001273)
199 (0.88%)	39 (0.17%)	10 (0.04%)	19 (0.08%)	111 (0.49%)	17,735 (78.55%)	Rural	
0 (0%)	0 (0%)	0 (0%)	0 (0%)	0 (0%)	0 (0%)	Urban	
295 (0.41%)	80 (0.11%)	95 (0.13%)	78 (0.11%)	641 (0.9%)	57,578 (80.55%)	Total	Sub-District - Patepur (1022001274)
295 (0.41%)	80 (0.11%)	95 (0.13%)	78 (0.11%)	641 (0.9%)	57,578 (80.55%)	Rural	
0 (0%)	0 (0%)	0 (0%)	0 (0%)	0 (0%)	0 (0%)	Urban	
319 (0.63%)	88 (0.17%)	55 (0.11%)	187 (0.37%)	605 (1.2%)	37,164 (73.6%)	Total	Sub-District - Mahua (1022001275)
319 (0.63%)	88 (0.17%)	55 (0.11%)	187 (0.37%)	605 (1.2%)	37,164 (73.6%)	Rural	
0 (0%)	0 (0%)	0 (0%)	0 (0%)	0 (0%)	0 (0%)	Urban	
507 (0.99%)	58 (0.11%)	0 (0%)	80 (0.16%)	535 (1.05%)	39,128 (76.45%)	Total	Sub-District - Jandaha (1022001276)
507 (0.99%)	58 (0.11%)	0 (0%)	80 (0.16%)	535 (1.05%)	39,128 (76.45%)	Rural	
0 (0%)	0 (0%)	0 (0%)	0 (0%)	0 (0%)	0 (0%)	Urban	
165 (0.58%)	60 (0.21%)	0 (0%)	23 (0.08%)	377 (1.32%)	20,630 (72.01%)	Total	Sub-District - Raja Pakar (1022001277)
165 (0.58%)	60 (0.21%)	0 (0%)	23 (0.08%)	377 (1.32%)	20,630 (72.01%)	Rural	
0 (0%)	0 (0%)	0 (0%)	0 (0%)	0 (0%)	0 (0%)	Urban	
553 (0.75%)	113 (0.15%)	101 (0.14%)	177 (0.24%)	1,110 (1.5%)	37,532 (50.85%)	Total	Sub-District - Hajipur (1022001278)
288 (0.57%)	79 (0.16%)	85 (0.17%)	52 (0.1%)	630 (1.25%)	32,008 (63.35%)	Rural	
265 (1.14%)	34 (0.15%)	16 (0.07%)	125 (0.54%)	480 (2.06%)	5,524 (23.73%)	Urban	
160 (0.39%)	98 (0.24%)	0 (0%)	57 (0.14%)	600 (1.48%)	36,011 (88.72%)	Total	Sub-District - Raghobpur (1022001279)
160 (0.39%)	98 (0.24%)	0 (0%)	57 (0.14%)	600 (1.48%)	36,011 (88.72%)	Rural	
0 (0%)	0 (0%)	0 (0%)	0 (0%)	0 (0%)	0 (0%)	Urban	
411 (0.91%)	37 (0.08%)	91 (0.2%)	68 (0.15%)	609 (1.34%)	30,119 (66.42%)	Total	Sub-District - Bidupur (1022001280)
411 (0.91%)	37 (0.08%)	91 (0.2%)	68 (0.15%)	609 (1.34%)	30,119 (66.42%)	Rural	
0 (0%)	0 (0%)	0 (0%)	0 (0%)	0 (0%)	0 (0%)	Urban	

Table -5 : Number and Percentage of Households

Sl. No.	Name of Sub-District	Total/Rural/Urban	Total number of households	Number and percentage of households			
				Flush/Pour latrine			Pit
				Piped sewer system	Septic tank	Other system	With slab/Ventilated improved pit
1	2	3	4	5	6	7	8
14	Sub-District - Desri (1022001281)	Total	16,004	272 (1.7%)	3,746 (23.41%)	791 (4.94%)	760 (4.75%)
		Rural	16,004	272 (1.7%)	3,746 (23.41%)	791 (4.94%)	760 (4.75%)
		Urban	0 (0%)	0 (0%)	0 (0%)	0 (0%)	0 (0%)
15	Sub-District - Sahdai Buzurg (1022001282)	Total	24,755	291 (1.18%)	4,299 (17.37%)	1,208 (4.88%)	1,201 (4.85%)
		Rural	24,755	291 (1.18%)	4,299 (17.37%)	1,208 (4.88%)	1,201 (4.85%)
		Urban	0 (0%)	0 (0%)	0 (0%)	0 (0%)	0 (0%)
16	Sub-District - Mahnar (1022001283)	Total	33,229	580 (1.75%)	5,649 (17%)	1,839 (5.53%)	1,337 (4.02%)
		Rural	25,224	464 (1.84%)	3,775 (14.97%)	1,253 (4.97%)	984 (3.9%)
		Urban	8,005	116 (1.45%)	1,874 (23.41%)	586 (7.32%)	353 (4.41%)
District - Vaishali (10220)		Total	632,626	10,178 (1.61%)	116,375 (18.4%)	22,210 (3.51%)	15,567 (2.46%)
		Rural	595,165	8,370 (1.41%)	99,503 (16.72%)	20,019 (3.36%)	13,878 (2.33%)
		Urban	37,461	1,808 (4.83%)	16,872 (45.04%)	2,191 (5.85%)	1,689 (4.51%)

Note: Percentage is given in brackets after the number of households.

Data Source:-Census of India, 2011, HH- series Tables on Houses, Household amenities and assets.

by type of Latrine facility, 2011

having following type of latrine facility						Total/ Rural/ Urban	Name of Sub-District
Latrine	Night Soil disposed into open drain	Service Latrine		No latrine within premises			
Without slab/open pit		Night soil removed by human	Night soil serviced by animals	Public Latrine	Open		
9	10	11	12	13	14	3	2
321 (2.01%)	16 (0.1%)	11 (0.07%)	19 (0.12%)	430 (2.69%)	9,638 (60.22%)	Total	Sub-District - Desri (1022001281)
321 (2.01%)	16 (0.1%)	11 (0.07%)	19 (0.12%)	430 (2.69%)	9,638 (60.22%)	Rural	
0 (0%)	0 (0%)	0 (0%)	0 (0%)	0 (0%)	0 (0%)	Urban	
424 (1.71%)	12 (0.05%)	0 (0%)	17 (0.07%)	183 (0.74%)	17,120 (69.16%)	Total	Sub-District - Sahdai Buzurg (1022001282)
424 (1.71%)	12 (0.05%)	0 (0%)	17 (0.07%)	183 (0.74%)	17,120 (69.16%)	Rural	
0 (0%)	0 (0%)	0 (0%)	0 (0%)	0 (0%)	0 (0%)	Urban	
479 (1.44%)	50 (0.15%)	131 (0.39%)	20 (0.06%)	534 (1.61%)	22,610 (68.04%)	Total	Sub-District - Mahnar (1022001283)
360 (1.43%)	41 (0.16%)	131 (0.52%)	13 (0.05%)	493 (1.95%)	17,710 (70.21%)	Rural	
119 (1.49%)	9 (0.11%)	0 (0%)	7 (0.09%)	41 (0.51%)	4,900 (61.21%)	Urban	
5,189 (0.82%)	861 (0.14%)	547 (0.09%)	977 (0.15%)	7,559 (1.19%)	453,163 (71.63%)	Total	District - Vaishali (10220)
4,758 (0.8%)	789 (0.13%)	531 (0.09%)	834 (0.14%)	6,755 (1.13%)	439,728 (73.88%)	Rural	
431 (1.15%)	72 (0.19%)	16 (0.04%)	143 (0.38%)	804 (2.15%)	13,435 (35.86%)	Urban	

Table -6 : Number and Percentage of Households by type of Drainage connectivity for waste water outlet , 2011

Sl. No.	Name of Sub-District	Total/ Rural/ Urban	Total number of households	Number and Percentage of households by type of drainage connectivity for waste water outlet		
				Closed drainage	Open drainage	No drainage
1	2	3	4	5	6	7
1	Sub-District - Vaishali (1022001268)	Total	34,911	1,214 (3.48%)	14,990 (42.94%)	18,707 (53.58%)
		Rural	34,911	1,214 (3.48%)	14,990 (42.94%)	18,707 (53.58%)
		Urban	0	0 (0%)	0 (0%)	0 (0%)
2	Sub-District - Paterhi Belsar (1022001269)	Total	18,534	425 (2.29%)	7,500 (40.47%)	10,609 (57.24%)
		Rural	18,534	425 (2.29%)	7,500 (40.47%)	10,609 (57.24%)
		Urban	0	0 (0%)	0 (0%)	0 (0%)
3	Sub-District - Lalganj (1022001270)	Total	48,609	2,487 (5.12%)	21,755 (44.76%)	24,367 (50.13%)
		Rural	42,433	1,680 (3.96%)	18,899 (44.54%)	21,854 (51.5%)
		Urban	6,176	807 (13.07%)	2,856 (46.24%)	2,513 (40.69%)
4	Sub-District - Bhagwanpur (1022001271)	Total	38,697	1,891 (4.89%)	19,256 (49.76%)	17,550 (45.35%)
		Rural	38,697	1,891 (4.89%)	19,256 (49.76%)	17,550 (45.35%)
		Urban	0	0 (0%)	0 (0%)	0 (0%)
5	Sub-District - Goraul (1022001272)	Total	33,758	806 (2.39%)	13,673 (40.5%)	19,279 (57.11%)
		Rural	33,758	806 (2.39%)	13,673 (40.5%)	19,279 (57.11%)
		Urban	0	0 (0%)	0 (0%)	0 (0%)
6	Sub-District - Chehra Kalan (1022001273)	Total	22,577	711 (3.15%)	7,790 (34.5%)	14,076 (62.35%)
		Rural	22,577	711 (3.15%)	7,790 (34.5%)	14,076 (62.35%)
		Urban	0	0 (0%)	0 (0%)	0 (0%)
7	Sub-District - Patepur (1022001274)	Total	71,484	1,631 (2.28%)	21,763 (30.44%)	48,090 (67.27%)
		Rural	71,484	1,631 (2.28%)	21,763 (30.44%)	48,090 (67.27%)
		Urban	0	0 (0%)	0 (0%)	0 (0%)
8	Sub-District - Mahua (1022001275)	Total	50,497	1,452 (2.88%)	22,316 (44.19%)	26,729 (52.93%)
		Rural	50,497	1,452 (2.88%)	22,316 (44.19%)	26,729 (52.93%)
		Urban	0	0 (0%)	0 (0%)	0 (0%)
9	Sub-District - Jandaha (1022001276)	Total	51,179	1,600 (3.13%)	16,881 (32.98%)	32,698 (63.89%)
		Rural	51,179	1,600 (3.13%)	16,881 (32.98%)	32,698 (63.89%)
		Urban	0	0 (0%)	0 (0%)	0 (0%)
10	Sub-District - Raja Pakar (1022001277)	Total	28,648	896 (3.13%)	12,639 (44.12%)	15,113 (52.75%)
		Rural	28,648	896 (3.13%)	12,639 (44.12%)	15,113 (52.75%)
		Urban	0	0 (0%)	0 (0%)	0 (0%)
11	Sub-District - Hajipur (1022001278)	Total	73,807	9,572 (12.97%)	29,157 (39.5%)	35,078 (47.53%)
		Rural	50,527	3,487 (6.9%)	21,785 (43.12%)	25,255 (49.98%)
		Urban	23,280	6,085 (26.14%)	7,372 (31.67%)	9,823 (42.2%)
12	Sub-District - Raghapur (1022001279)	Total	40,588	685 (1.69%)	11,406 (28.1%)	28,497 (70.21%)
		Rural	40,588	685 (1.69%)	11,406 (28.1%)	28,497 (70.21%)
		Urban	0	0 (0%)	0 (0%)	0 (0%)
13	Sub-District - Bidupur (1022001280)	Total	45,349	2,548 (5.62%)	17,072 (37.65%)	25,729 (56.74%)
		Rural	45,349	2,548 (5.62%)	17,072 (37.65%)	25,729 (56.74%)
		Urban	0	0 (0%)	0 (0%)	0 (0%)

Table -6 : Number and Percentage of Households by type of Drainage connectivity for waste water outlet , 2011

Sl. No.	Name of Sub-District	Total/ Rural/ Urban	Total number of households	Number and Percentage of households by type of drainage connectivity for waste water outlet		
				Closed drainage	Open drainage	No drainage
1	2	3	4	5	6	7
14	Sub-District - Desri (1022001281)	Total	16,004	1,074 (6.71%)	7,236 (45.21%)	7,694 (48.08%)
		Rural	16,004	1,074 (6.71%)	7,236 (45.21%)	7,694 (48.08%)
		Urban	0	0 (0%)	0 (0%)	0 (0%)
15	Sub-District - Sahdai Buzurg (1022001282)	Total	24,755	1,283 (5.18%)	9,942 (40.16%)	13,530 (54.66%)
		Rural	24,755	1,283 (5.18%)	9,942 (40.16%)	13,530 (54.66%)
		Urban	0	0 (0%)	0 (0%)	0 (0%)
16	Sub-District - Mahnar (1022001283)	Total	33,229	2,007 (6.04%)	11,634 (35.01%)	19,588 (58.95%)
		Rural	25,224	1,325 (5.25%)	9,115 (36.14%)	14,784 (58.61%)
		Urban	8,005	682 (8.52%)	2,519 (31.47%)	4,804 (60.01%)
District - Vaishali (10220)		Total	632,626	30,282 (4.79%)	245,010 (38.73%)	357,334 (56.48%)
		Rural	595,165	22,708 (3.82%)	232,263 (39.02%)	340,194 (57.16%)
		Urban	37,461	7,574 (20.22%)	12,747 (34.03%)	17,140 (45.75%)

Note: Percentage is given in brackets after the number of households.

Data Source:-Census of India, 2011,HH- series Tables on Houses, Household amenities and assets.

Table -7 : Number and Percentage of Households by availability of Kitchen facility, 2011

Sl. No.	Name of Sub-District	Total/Rural/Urban	Total number of households	Number and Percentage of households having kitchen				
				Cooking inside house		Cooking outside house		No cooking
				Has kitchen	Does not have kitchen	Has kitchen	Does not have kitchen	
1	2	3	4	5	6	7	8	9
1	Sub-District - Vaishali (1022001268)	Total	34,911	4,242 (12.15%)	27,659 (79.23%)	756 (2.17%)	2,220 (6.36%)	34 (0.1%)
		Rural	34,911	4,242 (12.15%)	27,659 (79.23%)	756 (2.17%)	2,220 (6.36%)	34 (0.1%)
		Urban	0	0 (0%)	0 (0%)	0 (0%)	0 (0%)	0 (0%)
2	Sub-District - Paterhi Belsar (1022001269)	Total	18,534	1,365 (7.36%)	14,720 (79.42%)	407 (2.2%)	2,012 (10.86%)	30 (0.16%)
		Rural	18,534	1,365 (7.36%)	14,720 (79.42%)	407 (2.2%)	2,012 (10.86%)	30 (0.16%)
		Urban	0	0 (0%)	0 (0%)	0 (0%)	0 (0%)	0 (0%)
3	Sub-District - Lalganj (1022001270)	Total	48,609	6,472 (13.31%)	37,395 (76.93%)	1,517 (3.12%)	3,140 (6.46%)	85 (0.17%)
		Rural	42,433	4,887 (11.52%)	33,177 (78.19%)	1,334 (3.14%)	2,971 (7%)	64 (0.15%)
		Urban	6,176	1,585 (25.66%)	4,218 (68.3%)	183 (2.96%)	169 (2.74%)	21 (0.34%)
4	Sub-District - Bhagwanpur (1022001271)	Total	38,697	4,325 (11.18%)	29,902 (77.27%)	1,011 (2.61%)	3,394 (8.77%)	65 (0.17%)
		Rural	38,697	4,325 (11.18%)	29,902 (77.27%)	1,011 (2.61%)	3,394 (8.77%)	65 (0.17%)
		Urban	0	0 (0%)	0 (0%)	0 (0%)	0 (0%)	0 (0%)
5	Sub-District - Goraul (1022001272)	Total	33,758	2,690 (7.97%)	27,945 (82.78%)	776 (2.3%)	2,296 (6.8%)	51 (0.15%)
		Rural	33,758	2,690 (7.97%)	27,945 (82.78%)	776 (2.3%)	2,296 (6.8%)	51 (0.15%)
		Urban	0	0 (0%)	0 (0%)	0 (0%)	0 (0%)	0 (0%)
6	Sub-District - Chehra Kalan (1022001273)	Total	22,577	1,838 (8.14%)	18,253 (80.85%)	442 (1.96%)	2,000 (8.86%)	44 (0.19%)
		Rural	22,577	1,838 (8.14%)	18,253 (80.85%)	442 (1.96%)	2,000 (8.86%)	44 (0.19%)
		Urban	0	0 (0%)	0 (0%)	0 (0%)	0 (0%)	0 (0%)
7	Sub-District - Patepur (1022001274)	Total	71,484	5,820 (8.14%)	57,956 (81.08%)	2,288 (3.2%)	5,327 (7.45%)	93 (0.13%)
		Rural	71,484	5,820 (8.14%)	57,956 (81.08%)	2,288 (3.2%)	5,327 (7.45%)	93 (0.13%)
		Urban	0	0 (0%)	0 (0%)	0 (0%)	0 (0%)	0 (0%)
8	Sub-District - Mahua (1022001275)	Total	50,497	6,165 (12.21%)	38,521 (76.28%)	1,626 (3.22%)	4,025 (7.97%)	160 (0.32%)
		Rural	50,497	6,165 (12.21%)	38,521 (76.28%)	1,626 (3.22%)	4,025 (7.97%)	160 (0.32%)
		Urban	0	0 (0%)	0 (0%)	0 (0%)	0 (0%)	0 (0%)
9	Sub-District - Jandaha (1022001276)	Total	51,179	5,567 (10.88%)	39,270 (76.73%)	1,896 (3.7%)	4,391 (8.58%)	55 (0.11%)
		Rural	51,179	5,567 (10.88%)	39,270 (76.73%)	1,896 (3.7%)	4,391 (8.58%)	55 (0.11%)
		Urban	0	0 (0%)	0 (0%)	0 (0%)	0 (0%)	0 (0%)
10	Sub-District - Raja Pakar (1022001277)	Total	28,648	3,345 (11.68%)	21,954 (76.63%)	842 (2.94%)	2,420 (8.45%)	87 (0.3%)
		Rural	28,648	3,345 (11.68%)	21,954 (76.63%)	842 (2.94%)	2,420 (8.45%)	87 (0.3%)
		Urban	0	0 (0%)	0 (0%)	0 (0%)	0 (0%)	0 (0%)
11	Sub-District - Hajipur (1022001278)	Total	73,807	20,353 (27.58%)	45,341 (61.43%)	2,009 (2.72%)	5,877 (7.96%)	227 (0.31%)
		Rural	50,527	8,679 (17.18%)	35,263 (69.79%)	1,600 (3.17%)	4,867 (9.63%)	118 (0.23%)
		Urban	23,280	11,674 (50.15%)	10,078 (43.29%)	409 (1.76%)	1,010 (4.34%)	109 (0.47%)
12	Sub-District - Raghapur (1022001279)	Total	40,588	2,997 (7.38%)	32,786 (80.78%)	1,244 (3.06%)	3,464 (8.53%)	97 (0.24%)
		Rural	40,588	2,997 (7.38%)	32,786 (80.78%)	1,244 (3.06%)	3,464 (8.53%)	97 (0.24%)
		Urban	0	0 (0%)	0 (0%)	0 (0%)	0 (0%)	0 (0%)
13	Sub-District - Bidupur (1022001280)	Total	45,349	6,787 (14.97%)	33,327 (73.49%)	1,462 (3.22%)	3,724 (8.21%)	49 (0.11%)
		Rural	45,349	6,787 (14.97%)	33,327 (73.49%)	1,462 (3.22%)	3,724 (8.21%)	49 (0.11%)
		Urban	0	0 (0%)	0 (0%)	0 (0%)	0 (0%)	0 (0%)

Table -7 : Number and Percentage of Households by availability of Kitchen facility, 2011

Sl. No.	Name of Sub-District	Total/Rural/Urban	Total number of households	Number and Percentage of households having kitchen				
				Cooking inside house		Cooking outside house		No cooking
				Has kitchen	Does not have kitchen	Has kitchen	Does not have kitchen	
1	2	3	4	5	6	7	8	9
14	Sub-District - Desri (1022001281)	Total	16,004	3,229 (20.18%)	11,022 (68.87%)	610 (3.81%)	1,124 (7.02%)	19 (0.12%)
		Rural	16,004	3,229 (20.18%)	11,022 (68.87%)	610 (3.81%)	1,124 (7.02%)	19 (0.12%)
		Urban	0	0 (0%)	0 (0%)	0 (0%)	0 (0%)	0 (0%)
15	Sub-District - Sahdai Buzurg (1022001282)	Total	24,755	3,331 (13.46%)	19,077 (77.06%)	908 (3.67%)	1,410 (5.7%)	29 (0.12%)
		Rural	24,755	3,331 (13.46%)	19,077 (77.06%)	908 (3.67%)	1,410 (5.7%)	29 (0.12%)
		Urban	0	0 (0%)	0 (0%)	0 (0%)	0 (0%)	0 (0%)
16	Sub-District - Mahnar (1022001283)	Total	33,229	4,835 (14.55%)	24,574 (73.95%)	1,336 (4.02%)	2,441 (7.35%)	43 (0.13%)
		Rural	25,224	3,642 (14.44%)	18,758 (74.37%)	899 (3.56%)	1,893 (7.5%)	32 (0.13%)
		Urban	8,005	1,193 (14.9%)	5,816 (72.65%)	437 (5.46%)	548 (6.85%)	11 (0.14%)
District - Vaishali (10220)		Total	632,626	83,361 (13.18%)	479,702 (75.83%)	19,130 (3.02%)	49,265 (7.79%)	1,168 (0.18%)
		Rural	595,165	68,909 (11.58%)	459,590 (77.22%)	18,101 (3.04%)	47,538 (7.99%)	1,027 (0.17%)
		Urban	37,461	14,452 (38.58%)	20,112 (53.69%)	1,029 (2.75%)	1,727 (4.61%)	141 (0.38%)

Note: Percentage is given in brackets after the number of households.

Data Source:-Census of India, 2011,HH- series Tables on Houses, Household amenities and assets.

Table -8 : Number and Percentage of Households

Sl. No.	Name of Sub-District	Total/ Rural/ Urban	Total number of households	Number and percentage of households by			
				Firewood	Crop residue	Cowdung cake	Coal/ lignite/ charcoal
1	2	3	4	5	6	7	8
1	Sub-District - Vaishali (1022001268)	Total	34,911	18,318 (52.47%)	12,220 (35%)	2,173 (6.22%)	14 (0.04%)
		Rural	34,911	18,318 (52.47%)	12,220 (35%)	2,173 (6.22%)	14 (0.04%)
		Urban	0	0 (0%)	0 (0%)	0 (0%)	0 (0%)
2	Sub-District - Paterhi Belsar (1022001269)	Total	18,534	9,490 (51.2%)	6,787 (36.62%)	1,327 (7.16%)	7 (0.04%)
		Rural	18,534	9,490 (51.2%)	6,787 (36.62%)	1,327 (7.16%)	7 (0.04%)
		Urban	0	0 (0%)	0 (0%)	0 (0%)	0 (0%)
3	Sub-District - Lalganj (1022001270)	Total	48,609	31,225 (64.24%)	10,996 (22.62%)	1,608 (3.31%)	235 (0.48%)
		Rural	42,433	27,107 (63.88%)	10,433 (24.59%)	1,490 (3.51%)	227 (0.53%)
		Urban	6,176	4,118 (66.68%)	563 (9.12%)	118 (1.91%)	8 (0.13%)
4	Sub-District - Bhagwanpur (1022001271)	Total	38,697	23,058 (59.59%)	9,597 (24.8%)	2,405 (6.21%)	90 (0.23%)
		Rural	38,697	23,058 (59.59%)	9,597 (24.8%)	2,405 (6.21%)	90 (0.23%)
		Urban	0	0 (0%)	0 (0%)	0 (0%)	0 (0%)
5	Sub-District - Goraul (1022001272)	Total	33,758	19,457 (57.64%)	10,496 (31.09%)	1,308 (3.87%)	31 (0.09%)
		Rural	33,758	19,457 (57.64%)	10,496 (31.09%)	1,308 (3.87%)	31 (0.09%)
		Urban	0	0 (0%)	0 (0%)	0 (0%)	0 (0%)
6	Sub-District - Chehra Kalan (1022001273)	Total	22,577	11,829 (52.39%)	7,737 (34.27%)	1,772 (7.85%)	13 (0.06%)
		Rural	22,577	11,829 (52.39%)	7,737 (34.27%)	1,772 (7.85%)	13 (0.06%)
		Urban	0	0 (0%)	0 (0%)	0 (0%)	0 (0%)
7	Sub-District - Patepur (1022001274)	Total	71,484	31,962 (44.71%)	30,573 (42.77%)	5,716 (8%)	77 (0.11%)
		Rural	71,484	31,962 (44.71%)	30,573 (42.77%)	5,716 (8%)	77 (0.11%)
		Urban	0	0 (0%)	0 (0%)	0 (0%)	0 (0%)
8	Sub-District - Mahua (1022001275)	Total	50,497	27,264 (53.99%)	15,764 (31.22%)	3,161 (6.26%)	130 (0.26%)
		Rural	50,497	27,264 (53.99%)	15,764 (31.22%)	3,161 (6.26%)	130 (0.26%)
		Urban	0	0 (0%)	0 (0%)	0 (0%)	0 (0%)
9	Sub-District - Jandaha (1022001276)	Total	51,179	22,058 (43.1%)	20,203 (39.48%)	5,805 (11.34%)	95 (0.19%)
		Rural	51,179	22,058 (43.1%)	20,203 (39.48%)	5,805 (11.34%)	95 (0.19%)
		Urban	0	0 (0%)	0 (0%)	0 (0%)	0 (0%)
10	Sub-District - Raja Pakar (1022001277)	Total	28,648	17,588 (61.39%)	6,997 (24.42%)	1,876 (6.55%)	80 (0.28%)
		Rural	28,648	17,588 (61.39%)	6,997 (24.42%)	1,876 (6.55%)	80 (0.28%)
		Urban	0	0 (0%)	0 (0%)	0 (0%)	0 (0%)
11	Sub-District - Hajipur (1022001278)	Total	73,807	37,015 (50.15%)	11,674 (15.82%)	4,474 (6.06%)	575 (0.78%)
		Rural	50,527	29,115 (57.62%)	9,950 (19.69%)	3,734 (7.39%)	159 (0.31%)
		Urban	23,280	7,900 (33.93%)	1,724 (7.41%)	740 (3.18%)	416 (1.79%)
12	Sub-District - Raghapur (1022001279)	Total	40,588	6,360 (15.67%)	7,487 (18.45%)	25,488 (62.8%)	105 (0.26%)
		Rural	40,588	6,360 (15.67%)	7,487 (18.45%)	25,488 (62.8%)	105 (0.26%)
		Urban	0	0 (0%)	0 (0%)	0 (0%)	0 (0%)
13	Sub-District - Bidupur (1022001280)	Total	45,349	19,419 (42.82%)	11,673 (25.74%)	10,071 (22.21%)	85 (0.19%)
		Rural	45,349	19,419 (42.82%)	11,673 (25.74%)	10,071 (22.21%)	85 (0.19%)
		Urban	0	0 (0%)	0 (0%)	0 (0%)	0 (0%)

by type of fuel used for Cooking, 2011

availability of fuel used for cooking						Total/ Rural/ Urban	Name of Sub-District
Kerosene	LPG/ PNG	Electricity	Bio-gas	Any other	No cooking		
9	10	11	12	13	14	3	2
30 (0.09%)	1,439 (4.12%)	39 (0.11%)	21 (0.06%)	623 (1.78%)	34 (0.1%)	Total	Sub-District - Vaishali (1022001268)
30 (0.09%)	1,439 (4.12%)	39 (0.11%)	21 (0.06%)	623 (1.78%)	34 (0.1%)	Rural	
0 (0%)	0 (0%)	0 (0%)	0 (0%)	0 (0%)	0 (0%)	Urban	
12 (0.06%)	600 (3.24%)	35 (0.19%)	4 (0.02%)	242 (1.31%)	30 (0.16%)	Total	Sub-District - Paterhi Belsar (1022001269)
12 (0.06%)	600 (3.24%)	35 (0.19%)	4 (0.02%)	242 (1.31%)	30 (0.16%)	Rural	
0 (0%)	0 (0%)	0 (0%)	0 (0%)	0 (0%)	0 (0%)	Urban	
95 (0.2%)	3,812 (7.84%)	64 (0.13%)	159 (0.33%)	330 (0.68%)	85 (0.17%)	Total	Sub-District - Lalganj (1022001270)
81 (0.19%)	2,546 (6%)	58 (0.14%)	156 (0.37%)	271 (0.64%)	64 (0.15%)	Rural	
14 (0.23%)	1,266 (20.5%)	6 (0.1%)	3 (0.05%)	59 (0.96%)	21 (0.34%)	Urban	
73 (0.19%)	3,027 (7.82%)	29 (0.07%)	43 (0.11%)	310 (0.8%)	65 (0.17%)	Total	Sub-District - Bhagwanpur (1022001271)
73 (0.19%)	3,027 (7.82%)	29 (0.07%)	43 (0.11%)	310 (0.8%)	65 (0.17%)	Rural	
0 (0%)	0 (0%)	0 (0%)	0 (0%)	0 (0%)	0 (0%)	Urban	
43 (0.13%)	1,691 (5.01%)	34 (0.1%)	7 (0.02%)	640 (1.9%)	51 (0.15%)	Total	Sub-District - Goraul (1022001272)
43 (0.13%)	1,691 (5.01%)	34 (0.1%)	7 (0.02%)	640 (1.9%)	51 (0.15%)	Rural	
0 (0%)	0 (0%)	0 (0%)	0 (0%)	0 (0%)	0 (0%)	Urban	
50 (0.22%)	754 (3.34%)	24 (0.11%)	39 (0.17%)	315 (1.4%)	44 (0.19%)	Total	Sub-District - Chehra Kalan (1022001273)
50 (0.22%)	754 (3.34%)	24 (0.11%)	39 (0.17%)	315 (1.4%)	44 (0.19%)	Rural	
0 (0%)	0 (0%)	0 (0%)	0 (0%)	0 (0%)	0 (0%)	Urban	
40 (0.06%)	1,459 (2.04%)	62 (0.09%)	43 (0.06%)	1,459 (2.04%)	93 (0.13%)	Total	Sub-District - Patepur (1022001274)
40 (0.06%)	1,459 (2.04%)	62 (0.09%)	43 (0.06%)	1,459 (2.04%)	93 (0.13%)	Rural	
0 (0%)	0 (0%)	0 (0%)	0 (0%)	0 (0%)	0 (0%)	Urban	
157 (0.31%)	3,496 (6.92%)	39 (0.08%)	58 (0.11%)	268 (0.53%)	160 (0.32%)	Total	Sub-District - Mahua (1022001275)
157 (0.31%)	3,496 (6.92%)	39 (0.08%)	58 (0.11%)	268 (0.53%)	160 (0.32%)	Rural	
0 (0%)	0 (0%)	0 (0%)	0 (0%)	0 (0%)	0 (0%)	Urban	
63 (0.12%)	2,245 (4.39%)	46 (0.09%)	113 (0.22%)	496 (0.97%)	55 (0.11%)	Total	Sub-District - Jandaha (1022001276)
63 (0.12%)	2,245 (4.39%)	46 (0.09%)	113 (0.22%)	496 (0.97%)	55 (0.11%)	Rural	
0 (0%)	0 (0%)	0 (0%)	0 (0%)	0 (0%)	0 (0%)	Urban	
29 (0.1%)	1,242 (4.34%)	30 (0.1%)	53 (0.19%)	666 (2.32%)	87 (0.3%)	Total	Sub-District - Raja Pakar (1022001277)
29 (0.1%)	1,242 (4.34%)	30 (0.1%)	53 (0.19%)	666 (2.32%)	87 (0.3%)	Rural	
0 (0%)	0 (0%)	0 (0%)	0 (0%)	0 (0%)	0 (0%)	Urban	
298 (0.4%)	18,964 (25.69%)	61 (0.08%)	141 (0.19%)	378 (0.51%)	227 (0.31%)	Total	Sub-District - Hajipur (1022001278)
109 (0.22%)	6,863 (13.58%)	48 (0.09%)	82 (0.16%)	349 (0.69%)	118 (0.23%)	Rural	
189 (0.81%)	12,101 (51.98%)	13 (0.06%)	59 (0.25%)	29 (0.12%)	109 (0.47%)	Urban	
134 (0.33%)	350 (0.86%)	55 (0.14%)	194 (0.48%)	318 (0.78%)	97 (0.24%)	Total	Sub-District - Raghobpur (1022001279)
134 (0.33%)	350 (0.86%)	55 (0.14%)	194 (0.48%)	318 (0.78%)	97 (0.24%)	Rural	
0 (0%)	0 (0%)	0 (0%)	0 (0%)	0 (0%)	0 (0%)	Urban	
127 (0.28%)	3,328 (7.34%)	49 (0.11%)	52 (0.11%)	496 (1.09%)	49 (0.11%)	Total	Sub-District - Bidupur (1022001280)
127 (0.28%)	3,328 (7.34%)	49 (0.11%)	52 (0.11%)	496 (1.09%)	49 (0.11%)	Rural	
0 (0%)	0 (0%)	0 (0%)	0 (0%)	0 (0%)	0 (0%)	Urban	

Table -8 : Number and Percentage of Households

Sl. No.	Name of Sub-District	Total/ Rural/ Urban	Total number of households	Number and percentage of households by			
				Firewood	Crop residue	Cowdung cake	Coal/ lignite/ charcoal
1	2	3	4	5	6	7	8
14	Sub-District - Desri (1022001281)	Total	16,004	8,338 (52.1%)	3,835 (23.96%)	2,622 (16.38%)	23 (0.14%)
		Rural	16,004	8,338 (52.1%)	3,835 (23.96%)	2,622 (16.38%)	23 (0.14%)
		Urban	0	0 (0%)	0 (0%)	0 (0%)	0 (0%)
15	Sub-District - Sahdai Buzurg (1022001282)	Total	24,755	12,523 (50.59%)	7,147 (28.87%)	3,424 (13.83%)	27 (0.11%)
		Rural	24,755	12,523 (50.59%)	7,147 (28.87%)	3,424 (13.83%)	27 (0.11%)
		Urban	0	0 (0%)	0 (0%)	0 (0%)	0 (0%)
16	Sub-District - Mahnar (1022001283)	Total	33,229	18,137 (54.58%)	8,122 (24.44%)	3,737 (11.25%)	70 (0.21%)
		Rural	25,224	13,230 (52.45%)	7,089 (28.1%)	2,894 (11.47%)	19 (0.08%)
		Urban	8,005	4,907 (61.3%)	1,033 (12.9%)	843 (10.53%)	51 (0.64%)
District - Vaishali (10220)		Total	632,626	314,041 (49.64%)	181,308 (28.66%)	76,967 (12.17%)	1,657 (0.26%)
		Rural	595,165	297,116 (49.92%)	177,988 (29.91%)	75,266 (12.65%)	1,182 (0.2%)
		Urban	37,461	16,925 (45.18%)	3,320 (8.86%)	1,701 (4.54%)	475 (1.27%)

Note: Percentage is given in brackets after the number of households.

Data Source:-Census of India, 2011,HH- series Tables on Houses, Household amenities and assets.

by type of fuel used for Cooking, 2011

availability of fuel used for cooking						Total/ Rural/ Urban	Name of Sub-District
Kerosene	LPG/ PNG	Electricity	Bio-gas	Any other	No cooking		
9	10	11	12	13	14	3	2
25 (0.16%)	1,033 (6.45%)	14 (0.09%)	7 (0.04%)	88 (0.55%)	19 (0.12%)	Total	Sub-District - Desri (1022001281)
25 (0.16%)	1,033 (6.45%)	14 (0.09%)	7 (0.04%)	88 (0.55%)	19 (0.12%)	Rural	
0 (0%)	0 (0%)	0 (0%)	0 (0%)	0 (0%)	0 (0%)	Urban	
10 (0.04%)	1,300 (5.25%)	30 (0.12%)	14 (0.06%)	251 (1.01%)	29 (0.12%)	Total	Sub-District - Sahdai Buzurg (1022001282)
10 (0.04%)	1,300 (5.25%)	30 (0.12%)	14 (0.06%)	251 (1.01%)	29 (0.12%)	Rural	
0 (0%)	0 (0%)	0 (0%)	0 (0%)	0 (0%)	0 (0%)	Urban	
51 (0.15%)	2,560 (7.7%)	24 (0.07%)	26 (0.08%)	459 (1.38%)	43 (0.13%)	Total	Sub-District - Mahnar (1022001283)
29 (0.11%)	1,490 (5.91%)	19 (0.08%)	23 (0.09%)	399 (1.58%)	32 (0.13%)	Rural	
22 (0.27%)	1,070 (13.37%)	5 (0.06%)	3 (0.04%)	60 (0.75%)	11 (0.14%)	Urban	
1,237 (0.2%)	47,300 (7.48%)	635 (0.1%)	974 (0.15%)	7,339 (1.16%)	1,168 (0.18%)	Total	District - Vaishali (10220)
1,012 (0.17%)	32,863 (5.52%)	611 (0.1%)	909 (0.15%)	7,191 (1.21%)	1,027 (0.17%)	Rural	
225 (0.6%)	14,437 (38.54%)	24 (0.06%)	65 (0.17%)	148 (0.4%)	141 (0.38%)	Urban	

Table -9 : Number and Percentage of Households availing Banking services and

Sl. No.	Name of Sub-District	Total/Rural/Urban	Total number of households	Total number of households availing banking services	Number and percentage of households			
					Radio/ Transistor	Television	Computer/ laptop- With Internet	Computer/ laptop- Without Internet
1	2	3	4	5	6	7	8	9
1	Sub-District - Vaishali (1022001268)	Total	34,911	16,799 (48.12%)	10,515 (30.12%)	6,551 (18.76%)	170 (0.49%)	2,005 (5.74%)
		Rural	34,911	16,799 (48.12%)	10,515 (30.12%)	6,551 (18.76%)	170 (0.49%)	2,005 (5.74%)
		Urban	0	0 (0%)	0 (0%)	0 (0%)	0 (0%)	0 (0%)
2	Sub-District - Paterhi Belsar (1022001269)	Total	18,534	9,144 (49.34%)	4,956 (26.74%)	2,617 (14.12%)	133 (0.72%)	880 (4.75%)
		Rural	18,534	9,144 (49.34%)	4,956 (26.74%)	2,617 (14.12%)	133 (0.72%)	880 (4.75%)
		Urban	0	0 (0%)	0 (0%)	0 (0%)	0 (0%)	0 (0%)
3	Sub-District - Lalganj (1022001270)	Total	48,609	24,919 (51.26%)	14,398 (29.62%)	9,718 (19.99%)	310 (0.64%)	2,348 (4.83%)
		Rural	42,433	21,500 (50.67%)	12,382 (29.18%)	7,812 (18.41%)	261 (0.62%)	1,960 (4.62%)
		Urban	6,176	3,419 (55.36%)	2,016 (32.64%)	1,906 (30.86%)	49 (0.79%)	388 (6.28%)
4	Sub-District - Bhagwanpur (1022001271)	Total	38,697	21,484 (55.52%)	13,294 (34.35%)	6,036 (15.6%)	236 (0.61%)	2,233 (5.77%)
		Rural	38,697	21,484 (55.52%)	13,294 (34.35%)	6,036 (15.6%)	236 (0.61%)	2,233 (5.77%)
		Urban	0	0 (0%)	0 (0%)	0 (0%)	0 (0%)	0 (0%)
5	Sub-District - Goraul (1022001272)	Total	33,758	20,723 (61.39%)	10,513 (31.14%)	4,133 (12.24%)	177 (0.52%)	1,502 (4.45%)
		Rural	33,758	20,723 (61.39%)	10,513 (31.14%)	4,133 (12.24%)	177 (0.52%)	1,502 (4.45%)
		Urban	0	0 (0%)	0 (0%)	0 (0%)	0 (0%)	0 (0%)
6	Sub-District - Chehra Kalan (1022001273)	Total	22,577	11,674 (51.71%)	6,705 (29.7%)	2,525 (11.18%)	195 (0.86%)	1,041 (4.61%)
		Rural	22,577	11,674 (51.71%)	6,705 (29.7%)	2,525 (11.18%)	195 (0.86%)	1,041 (4.61%)
		Urban	0	0 (0%)	0 (0%)	0 (0%)	0 (0%)	0 (0%)
7	Sub-District - Patepur (1022001274)	Total	71,484	35,064 (49.05%)	21,883 (30.61%)	6,490 (9.08%)	320 (0.45%)	3,358 (4.7%)
		Rural	71,484	35,064 (49.05%)	21,883 (30.61%)	6,490 (9.08%)	320 (0.45%)	3,358 (4.7%)
		Urban	0	0 (0%)	0 (0%)	0 (0%)	0 (0%)	0 (0%)
8	Sub-District - Mahua (1022001275)	Total	50,497	28,411 (56.26%)	16,285 (32.25%)	6,609 (13.09%)	445 (0.88%)	3,264 (6.46%)
		Rural	50,497	28,411 (56.26%)	16,285 (32.25%)	6,609 (13.09%)	445 (0.88%)	3,264 (6.46%)
		Urban	0	0 (0%)	0 (0%)	0 (0%)	0 (0%)	0 (0%)
9	Sub-District - Jandaha (1022001276)	Total	51,179	22,108 (43.2%)	16,511 (32.26%)	4,921 (9.62%)	222 (0.43%)	2,562 (5.01%)
		Rural	51,179	22,108 (43.2%)	16,511 (32.26%)	4,921 (9.62%)	222 (0.43%)	2,562 (5.01%)
		Urban	0	0 (0%)	0 (0%)	0 (0%)	0 (0%)	0 (0%)
10	Sub-District - Raja Pakar (1022001277)	Total	28,648	17,141 (59.83%)	9,833 (34.32%)	3,907 (13.64%)	164 (0.57%)	1,255 (4.38%)
		Rural	28,648	17,141 (59.83%)	9,833 (34.32%)	3,907 (13.64%)	164 (0.57%)	1,255 (4.38%)
		Urban	0	0 (0%)	0 (0%)	0 (0%)	0 (0%)	0 (0%)
11	Sub-District - Hajipur (1022001278)	Total	73,807	45,730 (61.96%)	23,913 (32.4%)	25,062 (33.96%)	1,500 (2.03%)	5,254 (7.12%)
		Rural	50,527	30,547 (60.46%)	17,456 (34.55%)	12,630 (25%)	663 (1.31%)	3,142 (6.22%)
		Urban	23,280	15,183 (65.22%)	6,457 (27.74%)	12,432 (53.4%)	837 (3.6%)	2,112 (9.07%)
12	Sub-District - Raghapur (1022001279)	Total	40,588	12,408 (30.57%)	9,191 (22.64%)	3,349 (8.25%)	234 (0.58%)	2,353 (5.8%)
		Rural	40,588	12,408 (30.57%)	9,191 (22.64%)	3,349 (8.25%)	234 (0.58%)	2,353 (5.8%)
		Urban	0	0 (0%)	0 (0%)	0 (0%)	0 (0%)	0 (0%)
13	Sub-District - Bidupur (1022001280)	Total	45,349	29,452 (64.95%)	17,011 (37.51%)	8,949 (19.73%)	290 (0.64%)	2,421 (5.34%)
		Rural	45,349	29,452 (64.95%)	17,011 (37.51%)	8,949 (19.73%)	290 (0.64%)	2,421 (5.34%)
		Urban	0	0 (0%)	0 (0%)	0 (0%)	0 (0%)	0 (0%)
14	Sub-District - Desri (1022001281)	Total	16,004	11,856 (74.08%)	6,784 (42.39%)	2,896 (18.1%)	65 (0.41%)	707 (4.42%)
		Rural	16,004	11,856 (74.08%)	6,784 (42.39%)	2,896 (18.1%)	65 (0.41%)	707 (4.42%)
		Urban	0	0 (0%)	0 (0%)	0 (0%)	0 (0%)	0 (0%)
15	Sub-District - Sahdai Buzurg (1022001282)	Total	24,755	14,775 (59.68%)	7,435 (30.03%)	2,919 (11.79%)	118 (0.48%)	1,324 (5.35%)
		Rural	24,755	14,775 (59.68%)	7,435 (30.03%)	2,919 (11.79%)	118 (0.48%)	1,324 (5.35%)
		Urban	0	0 (0%)	0 (0%)	0 (0%)	0 (0%)	0 (0%)

number of Households having each of the specified assets in, 2011

having each of the following specified assets								Total/ Rural/ Urban	Name of Sub-District
Land line Telephone	Mobile Telephone	Both Land line and Mobile Telephone	Bicycle	Scooter/ Motor Cycle/ Moped	Car/ Jeep/ Van	None of the specified asset			
10	11	12	13	14	15	16	3	2	
947 (2.71%)	19,919 (57.06%)	337 (0.97%)	22,752 (65.17%)	2,885 (8.26%)	572 (1.64%)	6,056 (17.35%)	Total	Sub-District - Vaishali (1022001268)	
947 (2.71%)	19,919 (57.06%)	337 (0.97%)	22,752 (65.17%)	2,885 (8.26%)	572 (1.64%)	6,056 (17.35%)	Rural		
0 (0%)	0 (0%)	0 (0%)	0 (0%)	0 (0%)	0 (0%)	0 (0%)	Urban		
391 (2.11%)	10,222 (55.15%)	346 (1.87%)	11,419 (61.61%)	1,729 (9.33%)	317 (1.71%)	3,761 (20.29%)	Total	Sub-District - Paterhi Belsar (1022001269)	
391 (2.11%)	10,222 (55.15%)	346 (1.87%)	11,419 (61.61%)	1,729 (9.33%)	317 (1.71%)	3,761 (20.29%)	Rural		
0 (0%)	0 (0%)	0 (0%)	0 (0%)	0 (0%)	0 (0%)	0 (0%)	Urban		
1,295 (2.66%)	27,516 (56.61%)	754 (1.55%)	31,118 (64.02%)	4,602 (9.47%)	714 (1.47%)	8,491 (17.47%)	Total	Sub-District - Lalganj (1022001270)	
1,140 (2.69%)	23,736 (55.94%)	619 (1.46%)	27,317 (64.38%)	3,777 (8.9%)	614 (1.45%)	7,570 (17.84%)	Rural		
155 (2.51%)	3,780 (61.2%)	135 (2.19%)	3,801 (61.54%)	825 (13.36%)	100 (1.62%)	921 (14.91%)	Urban		
747 (1.93%)	21,530 (55.64%)	628 (1.62%)	24,127 (62.35%)	3,483 (9%)	535 (1.38%)	7,592 (19.62%)	Total	Sub-District - Bhagwanpur (1022001271)	
747 (1.93%)	21,530 (55.64%)	628 (1.62%)	24,127 (62.35%)	3,483 (9%)	535 (1.38%)	7,592 (19.62%)	Rural		
0 (0%)	0 (0%)	0 (0%)	0 (0%)	0 (0%)	0 (0%)	0 (0%)	Urban		
819 (2.43%)	20,536 (60.83%)	475 (1.41%)	23,284 (68.97%)	3,277 (9.71%)	536 (1.59%)	4,841 (14.34%)	Total	Sub-District - Goraul (1022001272)	
819 (2.43%)	20,536 (60.83%)	475 (1.41%)	23,284 (68.97%)	3,277 (9.71%)	536 (1.59%)	4,841 (14.34%)	Rural		
0 (0%)	0 (0%)	0 (0%)	0 (0%)	0 (0%)	0 (0%)	0 (0%)	Urban		
459 (2.03%)	15,339 (67.94%)	269 (1.19%)	14,318 (63.42%)	2,428 (10.75%)	518 (2.29%)	3,248 (14.39%)	Total	Sub-District - Chehra Kalan (1022001273)	
459 (2.03%)	15,339 (67.94%)	269 (1.19%)	14,318 (63.42%)	2,428 (10.75%)	518 (2.29%)	3,248 (14.39%)	Rural		
0 (0%)	0 (0%)	0 (0%)	0 (0%)	0 (0%)	0 (0%)	0 (0%)	Urban		
1,435 (2.01%)	38,419 (53.74%)	781 (1.09%)	44,858 (62.75%)	5,617 (7.86%)	961 (1.34%)	13,774 (19.27%)	Total	Sub-District - Patepur (1022001274)	
1,435 (2.01%)	38,419 (53.74%)	781 (1.09%)	44,858 (62.75%)	5,617 (7.86%)	961 (1.34%)	13,774 (19.27%)	Rural		
0 (0%)	0 (0%)	0 (0%)	0 (0%)	0 (0%)	0 (0%)	0 (0%)	Urban		
1,343 (2.66%)	30,849 (61.09%)	834 (1.65%)	33,485 (66.31%)	5,359 (10.61%)	1,469 (2.91%)	7,118 (14.1%)	Total	Sub-District - Mahua (1022001275)	
1,343 (2.66%)	30,849 (61.09%)	834 (1.65%)	33,485 (66.31%)	5,359 (10.61%)	1,469 (2.91%)	7,118 (14.1%)	Rural		
0 (0%)	0 (0%)	0 (0%)	0 (0%)	0 (0%)	0 (0%)	0 (0%)	Urban		
1,279 (2.5%)	29,263 (57.18%)	916 (1.79%)	32,075 (62.67%)	4,234 (8.27%)	773 (1.51%)	9,692 (18.94%)	Total	Sub-District - Jandaha (1022001276)	
1,279 (2.5%)	29,263 (57.18%)	916 (1.79%)	32,075 (62.67%)	4,234 (8.27%)	773 (1.51%)	9,692 (18.94%)	Rural		
0 (0%)	0 (0%)	0 (0%)	0 (0%)	0 (0%)	0 (0%)	0 (0%)	Urban		
605 (2.11%)	18,152 (63.36%)	402 (1.4%)	18,139 (63.32%)	2,503 (8.74%)	408 (1.42%)	4,554 (15.9%)	Total	Sub-District - Raja Pakar (1022001277)	
605 (2.11%)	18,152 (63.36%)	402 (1.4%)	18,139 (63.32%)	2,503 (8.74%)	408 (1.42%)	4,554 (15.9%)	Rural		
0 (0%)	0 (0%)	0 (0%)	0 (0%)	0 (0%)	0 (0%)	0 (0%)	Urban		
2,276 (3.08%)	45,662 (61.87%)	1,819 (2.46%)	48,053 (65.11%)	12,278 (16.64%)	2,255 (3.06%)	10,026 (13.58%)	Total	Sub-District - Hajipur (1022001278)	
1,443 (2.86%)	29,697 (58.77%)	927 (1.83%)	34,593 (68.46%)	6,376 (12.62%)	1,087 (2.15%)	7,262 (14.37%)	Rural		
833 (3.58%)	15,965 (68.58%)	892 (3.83%)	13,460 (57.82%)	5,902 (25.35%)	1,168 (5.02%)	2,764 (11.87%)	Urban		
748 (1.84%)	18,386 (45.3%)	362 (0.89%)	18,193 (44.82%)	1,993 (4.91%)	445 (1.1%)	12,137 (29.9%)	Total	Sub-District - Raghopur (1022001279)	
748 (1.84%)	18,386 (45.3%)	362 (0.89%)	18,193 (44.82%)	1,993 (4.91%)	445 (1.1%)	12,137 (29.9%)	Rural		
0 (0%)	0 (0%)	0 (0%)	0 (0%)	0 (0%)	0 (0%)	0 (0%)	Urban		
961 (2.12%)	26,041 (57.42%)	694 (1.53%)	30,806 (67.93%)	4,317 (9.52%)	663 (1.46%)	6,548 (14.44%)	Total	Sub-District - Bidupur (1022001280)	
961 (2.12%)	26,041 (57.42%)	694 (1.53%)	30,806 (67.93%)	4,317 (9.52%)	663 (1.46%)	6,548 (14.44%)	Rural		
0 (0%)	0 (0%)	0 (0%)	0 (0%)	0 (0%)	0 (0%)	0 (0%)	Urban		
451 (2.82%)	10,571 (66.05%)	363 (2.27%)	10,504 (65.63%)	1,454 (9.09%)	273 (1.71%)	2,179 (13.62%)	Total	Sub-District - Desri (1022001281)	
451 (2.82%)	10,571 (66.05%)	363 (2.27%)	10,504 (65.63%)	1,454 (9.09%)	273 (1.71%)	2,179 (13.62%)	Rural		
0 (0%)	0 (0%)	0 (0%)	0 (0%)	0 (0%)	0 (0%)	0 (0%)	Urban		
538 (2.17%)	14,767 (59.65%)	327 (1.32%)	14,784 (59.72%)	1,744 (7.05%)	356 (1.44%)	4,355 (17.59%)	Total	Sub-District - Sahdai Buzurg (1022001282)	
538 (2.17%)	14,767 (59.65%)	327 (1.32%)	14,784 (59.72%)	1,744 (7.05%)	356 (1.44%)	4,355 (17.59%)	Rural		
0 (0%)	0 (0%)	0 (0%)	0 (0%)	0 (0%)	0 (0%)	0 (0%)	Urban		

Table -9 : Number and Percentage of Households availing Banking services and

Sl. No.	Name of Sub-District	Total/Rural/Urban	Total number of households	Total number of households availing banking services	Number and percentage of households			
					Radio/ Transistor	Television	Computer/ laptop- With Internet	Computer/ laptop- Without Internet
1	2	3	4	5	6	7	8	9
16	Sub-District - Mahnar (1022001283)	Total	33,229	16,913 (50.9%)	10,856 (32.67%)	4,587 (13.8%)	231 (0.7%)	2,247 (6.76%)
		Rural	25,224	13,443 (53.29%)	8,488 (33.65%)	3,268 (12.96%)	160 (0.63%)	1,748 (6.93%)
		Urban	8,005	3,470 (43.35%)	2,368 (29.58%)	1,319 (16.48%)	71 (0.89%)	499 (6.23%)
District - Vaishali (10220)	Total	632,626	338,601 (53.52%)	200,083 (31.63%)	101,269 (16.01%)	4,810 (0.76%)	34,754 (5.49%)	
		Rural	595,165	316,529 (53.18%)	189,242 (31.8%)	85,612 (14.38%)	3,853 (0.65%)	31,755 (5.34%)
		Urban	37,461	22,072 (58.92%)	10,841 (28.94%)	15,657 (41.8%)	957 (2.55%)	2,999 (8.01%)

Note: Percentage is given in brackets after the number of households.

Data Source:-Census of India, 2011,HH- series Tables on Houses, Household amenities and assets.

number of Households having each of the specified assets in, 2011

having each of the following specified assets							Total/ Rural/ Urban	Name of Sub- District
Land line Telephone	Mobile Telephone	Both Land line and MobileTelephone	Bicycle	Scooter/ Motor Cycle/ Moped	Car/ Jeep/ Van	None of the specified asset		
10	11	12	13	14	15	16	3	2
954 (2.87%)	18,028 (54.25%)	368 (1.11%)	19,287 (58.04%)	2,343 (7.05%)	521 (1.57%)	7,164 (21.56%)	Total	Sub-District - Mahnar (1022001283)
837 (3.32%)	13,972 (55.39%)	264 (1.05%)	15,137 (60.01%)	1,835 (7.27%)	432 (1.71%)	5,064 (20.08%)	Rural	
117 (1.46%)	4,056 (50.67%)	104 (1.3%)	4,150 (51.84%)	508 (6.35%)	89 (1.11%)	2,100 (26.23%)	Urban	
15,248 (2.41%)	365,200 (57.73%)	9,675 (1.53%)	397,202 (62.79%)	60,246 (9.52%)	11,316 (1.79%)	111,536 (17.63%)	Total	District - Vaishali (10220)
14,143 (2.38%)	341,399 (57.36%)	8,544 (1.44%)	375,791 (63.14%)	53,011 (8.91%)	9,959 (1.67%)	105,751 (17.77%)	Rural	
1,105 (2.95%)	23,801 (63.54%)	1,131 (3.02%)	21,411 (57.16%)	7,235 (19.31%)	1,357 (3.62%)	5,785 (15.44%)	Urban	



Directorate of Census Operations, Bihar
Ministry of Home Affairs,
Government of India,
Bihar State Co-operative Bank Bhavan
2nd Floor, Ashok Rajpath, Patna-800 004

Email: dco-bih.rgi@censusindia.gov.in
Website: <http://www.censusindia.gov.in>

