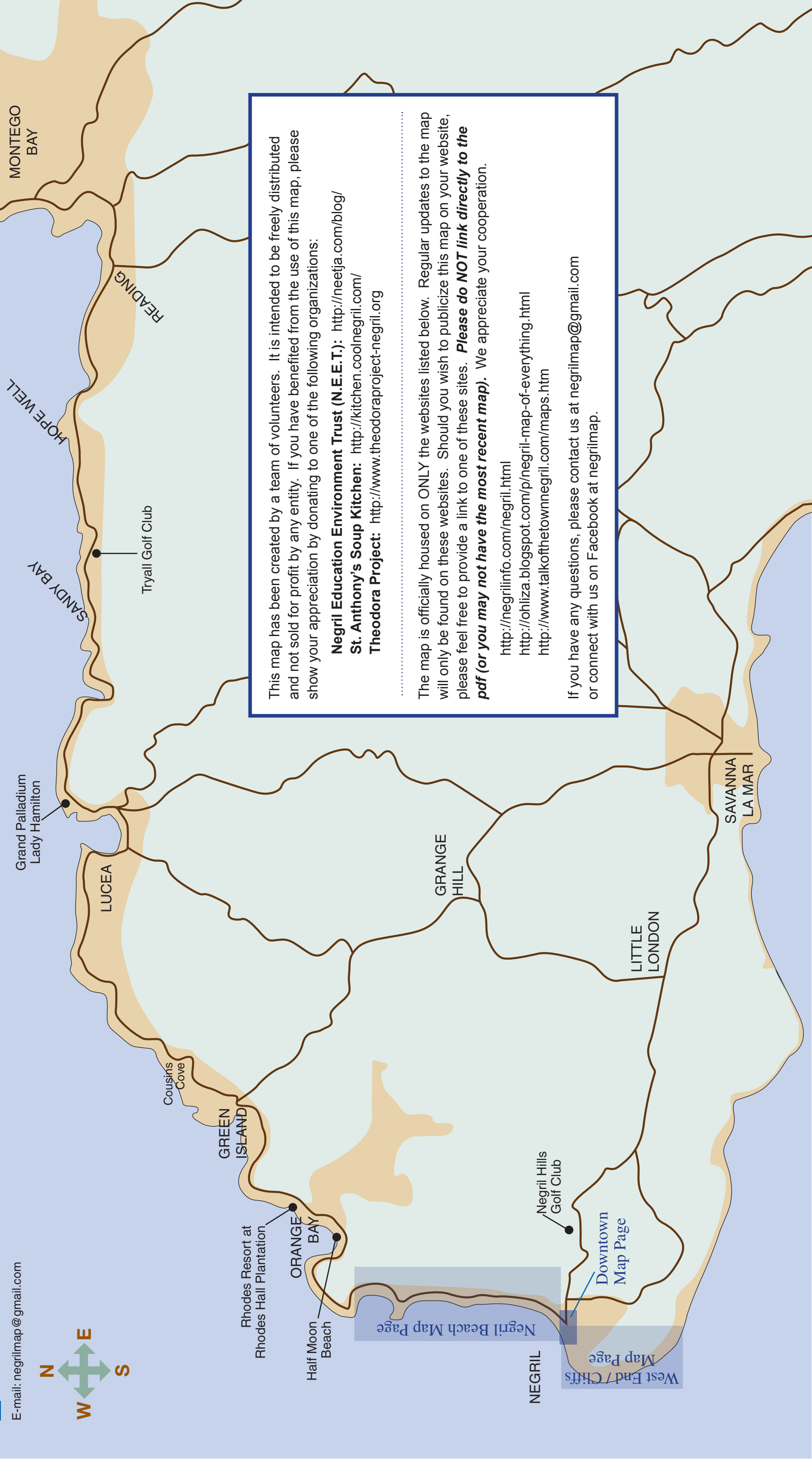


## Getting from Montego Bay to Negril



This map has been created by a team of volunteers. It is intended to be freely distributed and not sold for profit by any entity. If you have benefited from the use of this map, please show your appreciation by donating to one of the following organizations:

- Negril Education Environment Trust (N.E.E.T.):** <http://neejia.com/blog/>
- St. Anthony's Soup Kitchen:** <http://kitchen.coolnegril.com/>
- Theodora Project:** <http://www.theodoraproject-negril.org>

The map is officially housed on **ONLY** the websites listed below. Regular updates to the map will only be found on these websites. Should you wish to publicize this map on your website, please feel free to provide a link to one of these sites. **Please do NOT link directly to the pdf (or you may not have the most recent map).** We appreciate your cooperation.

- <http://negrilinfo.com/negril.html>
- <http://ohliza.blogspot.com/p/negril-map-of-everything.html>
- <http://www.talkofthetownnegril.com/maps.htm>

If you have any questions, please contact us at [negrilmap@gmail.com](mailto:negrilmap@gmail.com) or connect with us on Facebook at [negrilmap](https://www.facebook.com/negrilmap).

[Negril Beach Map Page](#)

[West End / Chiffs Map Page](#)

[Downtown Map Page](#)

NEGRIL

Negril Hills Golf Club

Half Moon Beach

Rhodes Resort at Rhodes Hall Plantation

GREEN ISLAND

Cousins Cove

LUCEA

Grand Palladium Lady Hamilton

Tryall Golf Club

READING

HOPE WELL

SANDY BAY

MONTEGO BAY







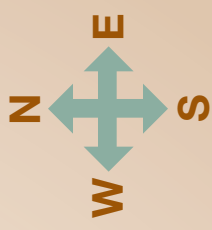
**INDEX**

- \$ Cambio/ATM/Bank
- ◆ Grocery/Convenience Store
- + Medical Care

# Negril Downtown

Updated 2/11


**WHITE HALL  
HOUSING SCHEME**



- 1
- 2
- 3
- 4
- 5
- 6
- 7
- 8
- 9


**1 SUNSHINE VILLAGE PLAZA**

- Hi Lo Market ◆
- NCB Bank \$
- FX Trader Cambio
- Duty Free Gift Shops
- Internet Cafe
- Pharmacy
- Dr. Michelle Cotterell-Grant +




**2 KINGS PLAZA**

- The Jerk Hut
- Claro Cell Shop
- Negril deNail
- Dentist +
- Kicks Footwear
- Franklin's Variety Boutique



**3 VENDORS PLAZA**

- Art & Craft / Souvenirs
- Clothing
- Piercing & Tattoo
- CDs & Video/DVD Rental
- Barber/Hairdresser




**4 CORAL SEAS PLAZA**

- Sona Duty Free Shop
- Cool Bargains
- Krisman Collections
- Jamaican Style Gift Shop
- No Problem Mon Gift Shop
- Floral Fantasy



**5 VALUE MASTER PLAZA**

- Value Master ◆
- NCB Bank \$
- Talrich Enterprises
- World of Sports



**6 TAIT'S PLAZA**

- Health Shop
- Beauty Supplies
- Run Things Fashion Store
- Juici Patties
- Devon House I-Scream




**7 WHITE SWAN PLAZA**

- Negril Children Clothing Store
- Appliance King
- Doctor's Office +
- Beauty Expression
- Lexus Barber Salon
- Negril 'Cash & Carry' Grocery Store ◆



**8 WINNERS PLAZA**

- Best Choices Grocery ◆
- Claro



**9 BURGER KING PLAZA**

- Digital
- Fusion Nails
- Beauty Supply
- Riverside Pharmacy




**f** NegrilMap on Facebook




E-mail: [negrilmap@gmail.com](mailto:negrilmap@gmail.com)

This map was created through goodwill contributions of the following Jamaica Message Board Members: Talk of The Town Tours, BrenJaLee, BostonMel, rastagirl777, Rusty Jones, Blues Pirate, OHLiz, rawlus, rack and Seamuis.  
**THIS MAP MAY NOT BE SOLD AND IS INTENDED TO BE FREELY DISTRIBUTED. ALL INFORMATION CONTAINED HEREIN IS SUBJECT TO CHANGE AND IS NOT GUARANTEED.**



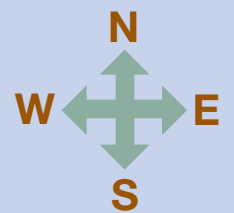
 NegrilMap on Facebook  
 E-mail: negrilmap@gmail.com

**INDEX**

-  Cambio/ATM/Bank
-  Grocery/Convenience Store
-  Medical Care

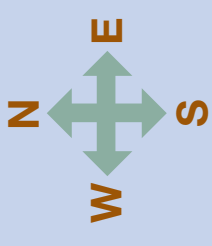
# Negril Cliffs/ West End

Updated 2/11



Jackie's on the Reef 10 km  
 Westender Inn





Hospital

## Places of Interest

Updated 2/11

Place of Interest.....	Location
Abeokuta.....	Westmoreland
Accompong (Maroon Town).....	St. Elizabeth
Appleton Estate Rum Tours.....	St. Elizabeth
Bamboo Avenue.....	St. Elizabeth
Black River Safari.....	St. Elizabeth
Blue Hole Mineral Springs.....	Westmoreland
Bob Marley Museum.....	St. Andrew
Carolyn's Secret Falls.....	St. Mary
Cockpit Country Caves.....	Trelawny
Discovery Falls.....	Westmoreland
Dolphin Cove.....	St. Ann & Hanover
Dunns River Falls.....	St. Ann
Fire Water.....	St. Ann
Gourie Caves.....	Manchester
Great River Adventures.....	St. James
Jurassic Park.....	Westmoreland
Luminous Lagoon.....	Trelawny
Maroon Town.....	St. James
Martha Brae River Rafting.....	Trelawny
Mayfield Falls.....	Westmoreland
Nine Mile.....	St. Ann
Outameni Experience.....	St. Ann
Pelican Bar.....	St. Elizabeth
Port Royal.....	St. Andrew
Reich Falls.....	Portland
Rio Bueno White Water Rafting.....	Trelawny
Rhodes Hall Horseback Riding.....	Hannover
Roaring River.....	Westmoreland
Rocklands Bird Sanctuary.....	St. James
Rose Hall Great House.....	St. James
Rastafari Indigenous Experience.....	St. James
Royal Palm Reserve.....	Westmoreland
Sommerset Falls.....	Portland
Windsor Caves.....	Trelawny
White River (adventure).....	St. Ann
YS Falls.....	St. Elizabeth

## Distance / Driving Times

Negril to Montego Bay .....	84 kms .....	1.5 hrs
Negril to Ocho Rios.....	192 kms .....	3-3.5 hrs
Negril to Black River.....	79 kms .....	1.5 hrs
Negril to Treasure Beach.....	114 kms .....	2 hrs
Negril to Mandeville.....	149 kms .....	3 hrs
Negril to Kingston .....	247 kms .....	4 hrs
Negril to Port Antonio .....	292 kms .....	4-5 hrs