



your Bundaberg/Moore Park Beach/Elliott Heads bus operator



© The State of Queensland  
(Department of Transport and Main Roads) 2013

page  
1 of 3

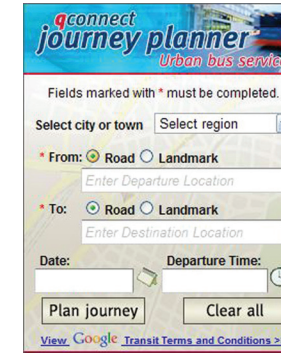
effective  
June 2013

Bundaberg Monday to Saturday  
route servicing  
Moore Park Beach  
Moore Park City  
Kepnock  
Innes Park  
Coral Cove  
Elliott Heads

Page	Information
1	Network map
2	Network information
3	Route 6



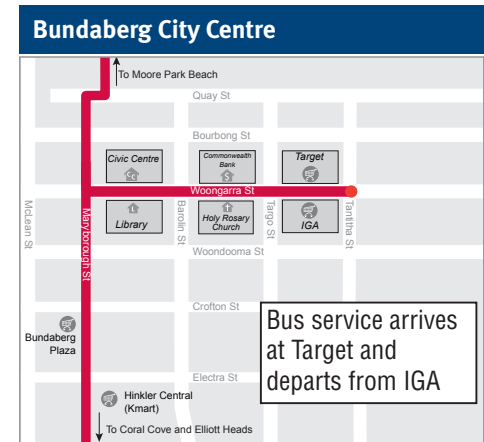
**13 14 50 - Translating and Interpreting Service.**  
If you have any problems with reading and speaking English, contact the Translating and Interpreting Service on 13 14 50 for assistance from anywhere in Queensland at any time.



Powered by Google maps

**qconnect** is an initiative of the Queensland Government to meet the public transport needs of regional Queensland. In addition to standardised fares and ticket types, qconnect has introduced a zonal fare system with improved bus routes and timetables to make it easier for you to get around.

**qconnect journey planner**  
The qconnect journey planner enables you to plan your trip in any Queensland town that has qconnect bus services. To access the journey planner (pictured below), visit [www.qconnect.qld.gov.au](http://www.qconnect.qld.gov.au). Simply enter your trip details and get an instant trip summary.




Great state. Great opportunity.





your Bundaberg/Moore Park Beach/Elliott Heads bus operator



© The State of Queensland  
(Department of Transport and Main Roads) 2013

## Fares

Fares are calculated on the number of zones you use in your journey.

## Ticket options

- qconnect single:**  
One-way ticket to reach your destination, including transfers within two hours on any **qconnect** service.
- qconnect daily:**  
Unlimited travel within the zones purchased until the last service scheduled on the day of issue, valid on all **qconnect** services.
- qconnect weekly:**  
Unlimited travel within the zones purchased for one week (seven consecutive days) from the date of issue, valid on all **qconnect** services.

## Concessions

- Concession and discount fares apply to.
- children aged five to fourteen years inclusive - children four years and under travel free
  - full-time secondary students attending an approved Queensland school
  - full-time tertiary students holding a current Tertiary Transport Card
  - seniors holding a Seniors Card (not Seniors Discount Business Cards or International Seniors Cards)
  - pensioners holding a current Queensland Pensioner Concession Card
  - people with a vision impairment holding a Vision Impairment Travel Pass (VIP). VIP holders travel free
  - veterans holding a current Queensland Repatriation Health Card - for all conditions (Gold Card)
  - people holding a Totally and Permanently Incapacitated (TPI)/Extreme Disablement Adjustment (EDA) Veteran Travel Pass (Queensland residents only) travel free

- accompanying carers presenting the Companion Card (including Companion Cards from other states and territories) will travel free on the **qconnect** network.

## Timetables

This timetable covers the Moore Park and Elliott Heads area. All timetables are available from Stewart and Sons Coaches or at [www.qconnect.qld.gov.au](http://www.qconnect.qld.gov.au).

## Access and mobility

Many **qconnect** bus services are accessible. To determine if accessible bus services are available to you, please contact your **qconnect** operator. For a complete list of operators and their contact details, please visit [www.qconnect.qld.gov.au](http://www.qconnect.qld.gov.au). For more information about using wheelchair and mobility aids on accessible transport, please visit [www.tmr.qld.gov.au](http://www.tmr.qld.gov.au) and search for wheelchairs and mobility scooters.

## Hailing the bus

At designated bus stops, signal the driver clearly by placing your hand out as the bus approaches. Keep your arm extended until the driver indicates.

## Lost property

For all lost property enquiries, please enquire with your local bus operator.

## Food and drink

Please refrain from eating or drinking on all **qconnect** bus services.

## Travelling with a pram

When travelling during peak hours, or if the wheelchair space is occupied, prams and strollers will need to be stored in the luggage racks. At all other times you can travel with the child seated in the pram.

## Safety and security

Keep your personal property with you at all times while travelling. Make sure your bag is closed and your valuables secured. If you see an unattended bag please report it to a staff member.

**Security surveillance**  
Many buses in the **qconnect** network are equipped with closed circuit television cameras. If you have any concerns while travelling please speak to your bus driver.

## Bicycles

Bicycles are not permitted on buses at any time. Cyclists are encouraged to use bike locker facilities where they are available.

Fare Zone	Destination zone												
	1	2	3	4	5	6	7	8	9	10	11	12	
Origin zone	1	1	2	2	2	3	3	4	4	4	3	4	5
	2	2	1	2	2	3	3	4	4	4	2	3	4
	3	2	2	1	2	3	2	3	3	3	3	4	5
	4	2	2	2	1	2	3	4	4	4	3	4	5
	5	3	3	3	2	1	4	5	5	5	4	5	6
	6	3	3	2	3	4	1	2	2	2	4	5	5
	7	4	4	3	4	5	2	1	2	3	5	4	4
	8	4	4	3	4	5	2	2	1	2	5	5	5
	9	4	4	3	4	5	2	3	2	1	5	6	6
	10	3	2	3	3	4	4	5	5	5	1	2	3
	11	4	3	4	4	5	5	4	5	6	2	1	2
	12	5	4	5	5	6	5	4	5	6	3	2	1

## Travel checklist

- Do you have the correct fare and your concession entitlement card ready?
- Do you know the closest bus stop for pick-up and drop-off to your destination? If not, you can access the journey planner online at [www.qconnect.qld.gov.au](http://www.qconnect.qld.gov.au).
- Plan to arrive at least 5 minutes prior to departure.

## Be prepared

- Follow these simple guidelines to ensure a safe and enjoyable journey for all:
- arrive at least 5 minutes before your bus is due to depart
  - wait at the bus stop where the driver can see you and raise your hand to signal the driver to come to a stop
  - please have the correct fare and your concession card ready before boarding

## On the bus

- Ask for a ticket by destination or by the number of zones you will cross
- Ring the stop bell at least 100 metres before your stop. If you are unsure where you should get off, ask the driver when you are boarding the bus.



Route 6	City to Moore Park Beach				
	Monday to Friday		Saturday		
major stops	am	pm	am	am	
Woongarra St departures					
• IGA	7.35	2.00	7.31	1.05	
• Holy Rosary Church	7.35	2.00	7.35	1.05	
• Library	7.35	2.00	7.35	1.05	
Botanical Gardens	7.45	2.10	7.45	1.15	
Rae St/Mt Perry Rd	7.46	2.11	7.46	1.16	
Murdochs Road	8.00	2.20	8.00	1.30	
Kingfisher Crescent	8.05	2.30	8.05	1.35	
Moore Park Beach Kiosk	8.10	2.35	8.10	1.40	
Belmont Park	8.27	2.52	8.27	1.57	
Botanical Gardens	8.30	2.55	8.30	2.00	
Woongarra St arrivals					
• Civic Centre	8.40	3.05	8.40	2.10	
• Commonwealth Bank	8.40	3.05	8.40	12.10	
• Target	8.40	3.05	8.40	12.10	

Route 6	City to Kepnock/Innes Park/Coral Cove/Elliott Heads					
	Monday to Friday			Saturday		
major stops	am	pm	pm	am	pm	
Woongarra St departures						
• IGA	8.45	12.15	3.10	8.45	12.15	
• Holy Rosary Church	8.45	12.15	3.10	8.45	12.15	
• Library	8.45	12.15	3.10	8.45	12.15	
Totten St/Baker St	8.53	12.23	3.18	8.53	12.23	
Woongarra State School	....	....	3.35	....	....	
Innes Park Shops	9.05	12.35	3.40	9.05	12.35	
Barolin Esplanade	9.08	12.38	3.43	9.08	12.38	
Bisdee St/Homestead Blvd	9.13	12.43	3.48	9.13	12.43	
Coral Cove	9.15	12.45	3.50	9.15	12.45	
Elliott Heads State School	9.23	12.53	3.58	9.23	12.53	
Wondrock St	9.25	12.55	4.00	9.25	12.55	
Elliott Heads Kiosk	9.30	1.00	4.05	9.30	1.00	
Baker St/Totten St	9.42	1.12	4.17	9.42	1.12	
Bundaberg Plaza	9.54	1.24	4.29	9.54	1.24	
Woongarra St arrivals						
• Civic Centre	10.00	1.30	4.35	10.00	1.30	
• Commonwealth Bank	10.00	1.30	4.35	10.00	1.30	
• Target	10.00	1.30	4.35	10.00	1.30	