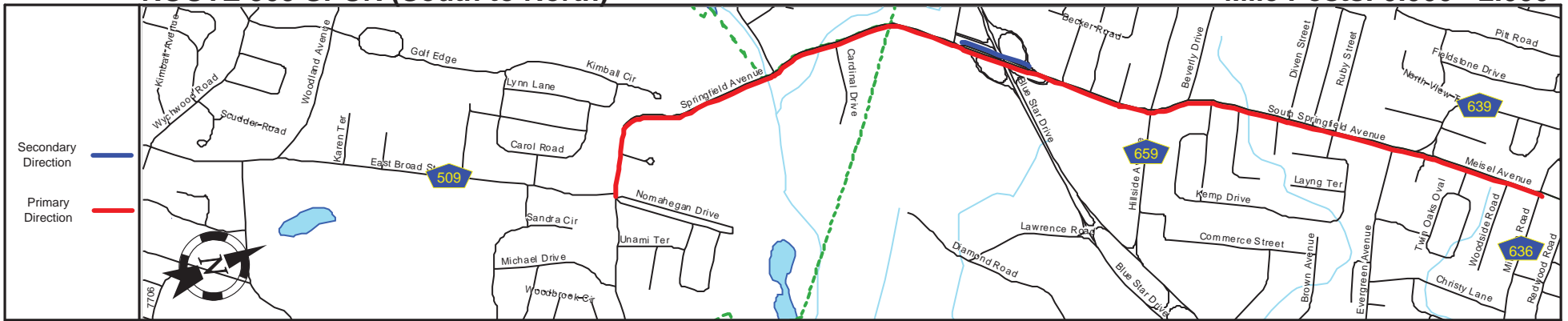
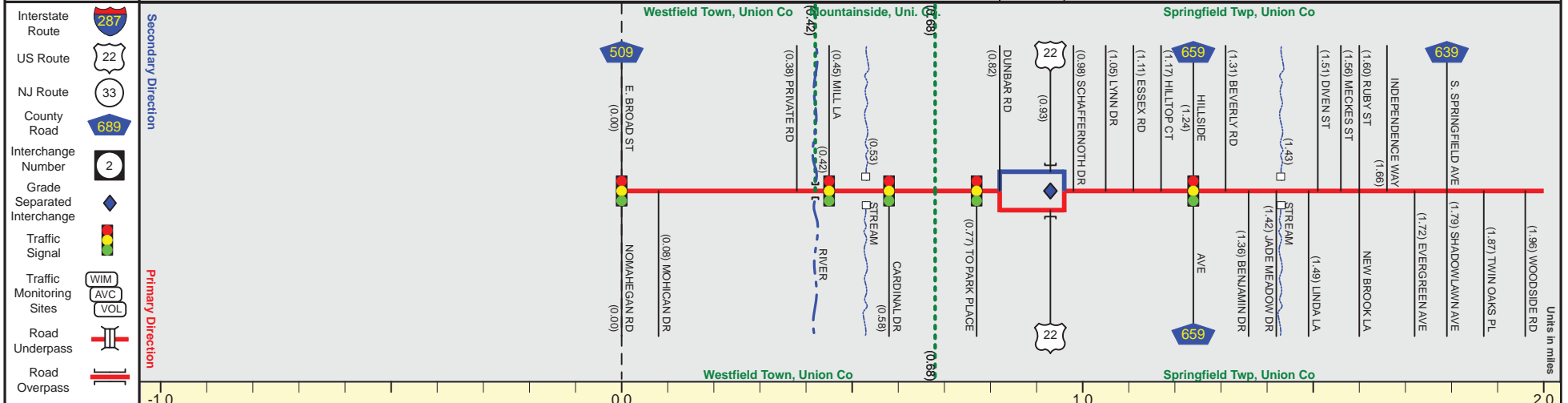


# ROUTE 509 SPUR (South to North)

Mile Posts: 0.000 - 2.000



Pavement	20
Shoulder	2
Number of Lanes	1
Speed Limit	35
Street Name	Springfield Avenue



Street Name	Springfield Avenue	South Springfield Avenue	Meisel Avenue
Jurisdiction	County		
Functional Class	Urban Minor Arterial	Urban Principal Arterial	
Federal Aid - NHS Sy	STP	NHS	
Control Section	Begin Rt. 509 Spur MP=0.00		
Speed Limit	NOT POSTED	35	
Number of Lanes	2	4	1
Med. Type	None	Curbed	None
Med. Width	0	VAR	0
Pavement	36	24	40
Shoulder	8	2	0
Traffic Volume	9,620 (2010)		
Traffic Sta. ID	09208		
Structure No.	N/A	2003160	N/A
Enlarged Views			

SRI = 0000509S\_

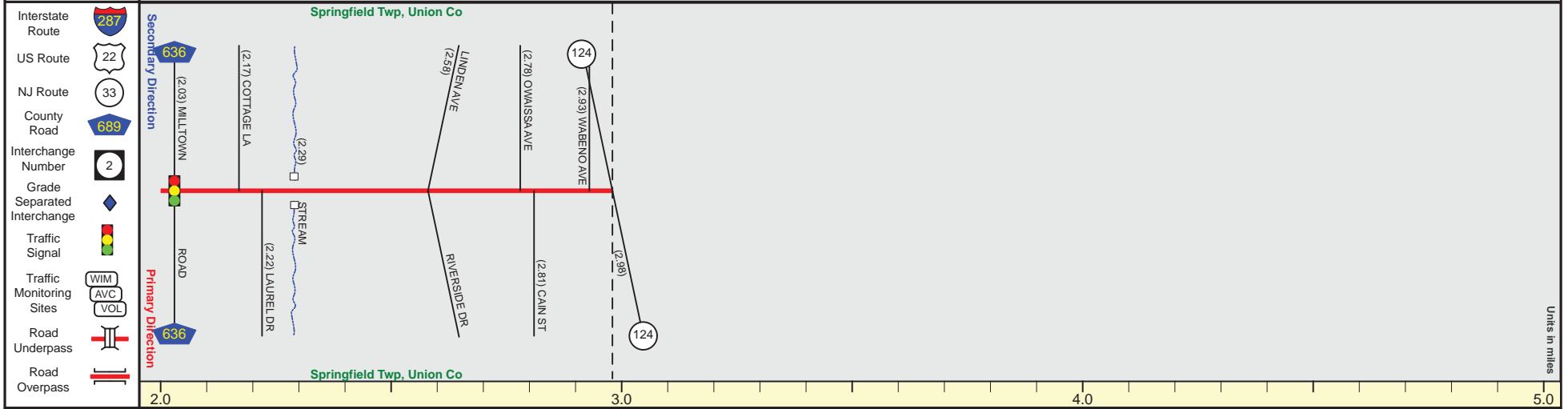
Date last inventoried: June 2012

# ROUTE 509 SPUR (South to North)

Mile Posts: 2.000 - 2.980



Pavement	
Shoulder	
Number of Lanes	
Speed Limit	
Street Name	



Street Name	Meisel Avenue	
Jurisdiction	County	
Functional Class	Urban Principal Arterial	
Federal Aid - NHS Sy	NHS	
Control Section	End Rt 509 Spur MP=2.98	
Speed Limit	35	
Number of Lanes	2	
Med. Type	None	
Med. Width	0	
Pavement	38	26
Shoulder	0	6
Traffic Volume		
Traffic Sta. ID		
Structure No.	N/A	
Enlarged Views		

SRI = 0000509S\_

Date last inventoried: June 2012