



Vale of Glamorgan County Treasures

Colwinston




Heritage Lottery Fund
Suite 5A,
Hodge House,
Guildhall Place,
Cardiff,
CF10 1DY



Directorate of Economic and
Environmental Regeneration,
Docks Office,
Barry Dock,
Vale of Glamorgan,
CF63 4RT



Conservation and Design Team,
Docks Office,
Barry Dock,
Vale of Glamorgan,
CF63 4RT



CADW
Welsh Assembly Government
Plas Carew
Unit 5/7 Cefn Coed
Parc Nantgarw
Cardiff
CF15 7QQ

CADW



Barry Community Enterprise Centre
Skomer Road,
Barry
CF62 9DA

Civic Trust for Wales

Civic Trust for Wales
3rd Floor, Empire House,
Mount Stuart Square
Cardiff
CF10 5FN



The Penarth Society
3 Clive Place,
Penarth,
CF64 1AU

Foreword

For many years now the recording and protection afforded to the historic environment has been bound within the provisions of a number legislative Acts of Parliament. Indeed, the Vale of Glamorgan has over 100 Scheduled Ancient Monuments, over 700 Listed Buildings and 38 Conservation Areas that are afforded statutory protection by legislation.

However, this system of statutory recognition, by its nature, only takes account of items of exceptional significance. Often there are locally important buildings that although acknowledged not to be of 'national' or 'exceptional' importance, are considered key examples of vernacular architecture or buildings, which have an important local history. It is these buildings which are often the main contributors to local distinctiveness, but which have to date, remained un-surveyed and afforded little recognition or protection.

The original County Treasures project was published by the then South Glamorgan County Council in the late 1970's. It was conceived as a locally adopted inventory of 'special features' in the former County area.

However, as a result of local government restructuring, the changes to local authority boundaries, as well as changes in responsibilities and funding mechanisms the survey was never completed, and as a consequence was not comprehensive in its coverage.

In the three decades that have passed since the original survey was attempted, the loss of a number of local buildings and landmarks, and the redevelopment of unprotected sites make the County Treasures project as relevant today as it was then. This publication is the culmination of the efforts of many individuals and groups who have been generously giving of their knowledge, time and commitment over a nearly ten year period, and without whom the County Treasures project would never have been possible. To all those involved, I extend my heart felt thanks in recognition of a job well done.

We should be proud, therefore, that this version of the County Treasures survey is complete, robust and comprehensive. It is in another respect even more valuable than its predecessor, in that this Inventory has not been compiled by the local authority, but by the communities of the Vale themselves.

Each of the 27 community areas within the Vale were surveyed by a volunteer workforce of local people, teachers, history society members, local Councillors and other interested individuals, who gave willingly and freely of their time to reveal and record the very many items that could conceivably be of architectural and historic interest; and which, further to detailed scrutiny, research and qualification, were considered worthy of inclusion. This inventory, therefore, more than any other provides an account of what is considered of local importance by local people.

The complete Treasures Inventory contains some 1200 entries. It contains a schedule giving the name of each treasure, its description, its current means of statutory protection (where relevant), a grid reference, map and photograph.

This 2007 Inventory should not however be seen as a 'final product', and although it indeed provides an excellent account and record at a fixed point in time, it also provides a framework for future additions and amendments, as more or new buildings become apparent, new information or change occurs.

It is hoped that the Vale of Glamorgan County Treasures Inventory will serve several purposes:

- It will stimulate local, and wider interest, and promote care and maintenance of identified treasures.
- It will act as a valuable educational resource, perhaps allowing local schoolchildren to research locally as well as nationally significant events and buildings.
- It will ensure that treasures are fully regarded in the planning process where they are threatened by development pressures.
- It will stimulate protectionist policies within forthcoming development plans and perhaps the recognition of further areas for statutory designation.

The Vale of Glamorgan Council, Cadw, The Civic Trust for Wales, The Penarth Society, and The Vale Council for Voluntary Services have supported this project.

Every attempt has been made to ensure that this document is as accurate as possible. The survey was undertaken between 2002 and 2007.

All content is © copyright of the Vale of Glamorgan Council and all rights are reserved.

All maps are © Crown copyright and all rights are reserved. Published by the Vale of Glamorgan Council under Licence No. 100023424 2007.

Rhagair

Ers llawer o flynyddoedd bellach, mae'r gwaith o gofnodi ac amddiffyn yr amgylchedd hanesyddol yn cael ei reoli o dan amodau nifer o ddeddfau seneddol. Mae dros 100 o Henebion Rhestredig, dros 700 o Adeiladau Rhestredig a 38 o Ardaloedd Cadwraeth ym Mro Morgannwg sy'n cael eu hamddiffyn o dan y gyfraith yn y modd yma.

Serch hynny, mae'n anochel bod system fel hon sydd wedi'i seilio ar gydnabyddiaeth statudol, yn rhoi ystyriaeth i eitemau o bwysigrwydd eithriadol yn unig. Mae hynny'n golygu bod llawer o adeiladau lleol sydd, er nad oes ganddynt unrhyw statws cenedlaethol nac eithriadol, yn dal yn nodedig am eu pensaernïaeth frodorol neu'n bwysig i hanes yr ardal. Yn amlach na pheidio, dyma'r union adeiladau sy'n rhoi cymeriad i ardal er na ddaeth neb i'w hadolygu erioed ac nad oes ganddynt fawr o statws na chynlluniau ar gyfer eu gwarchod.

Hen Gyngor Sir De Morgannwg oedd yn gyfrifol am brosiect gwreiddiol Trysorau'r Sir a gyhoeddiwyd ar ddiwedd y 1970au. Bwriad y prosiect oedd llunio rhestr leol o'r holl nodweddion arbennig rhwng ffiniau'r hen sir.

Serch hynny, bu ad-drefnu llywodraeth leol, newid ffiniau awdurdodau lleol a newid cyfrifoldebau staff a threfniadau nawdd yn rhwystr i'r gwaith, ac am na chafodd yr arolwg ei gwblhau erioed, mae'r rhestr yn bell o fod yn gyflawn.

Yn ystod y tri degawd ers cynnal yr arolwg gwreiddiol, mae nifer o adeiladau a nodweddion lleol amlwg wedi diflannu, a safleoedd diamddiffyn wedi'u datblygu, sy'n golygu bod y prosiect yn fwy perthnasol heddiw nag erioed. Ffrwyth ymdrech nifer o unigolion a grwpiau ymroddgar a fu'n rhoi'n hael o'u hamser a'u gwybodaeth am bron i ddeng mlynedd, yw'r cyhoeddiad hwn. Heb eu cymorth, ni fuasai'n bosibl cynnal prosiect Trysorau'r Sir o gwbl, a hoffwn ddiolch o galon i bawb am ddod i ben â'r gwaith mor dda.

Mae pob rheswm i ni fod yn falch o'r fersiwn cyflawn, cadarn a chynhwysfawr hwn o'r arolwg ar Drysorau'r Sir. Mae'n fwy gwerthfawr fyth na'r un flaenorol hefyd am mai cymunedau'r Fro eu hunain a fu'n ei lunio'n hytrach na'r awdurdod lleol.

Cafodd pob un o'r 27 cymuned yn y Fro ei hadolygu gan dîm gwirfoddol o bobl leol, athrawon, aelodau cymdeithasau hanesyddol, Cyngorwyr lleol a rhai eraill â diddordeb yn y maes. Rhoesant yn hael o'u hamser heb dâl er mwyn dod o hyd i'r holl eitemau a allai fod o ddiddordeb pensaernïol neu hanesyddol, a'u cofnodi. Cafodd y rhai teilwng eu hychwanegu at y rhestr ar ôl llawer o waith ymchwil ac archwilio manwl. Dyma'r rhestr felly sy'n adlewyrchu orau'r eitemau sydd o bwys gan bobl yn eu hardaloedd eu hunain.

Mae 1200 o eitemau i gyd ar y rhestr drysorau gyflawn. Mae pob cofnod yn cynnwys enw'r eitem, disgrifiad ohoni, y ddarpariaeth sydd ar gael o dan y gyfraith ar gyfer ei gwarchod (pan fo hynny'n berthnasol), cyfeirnod grid, map a llun.

Serch hynny, ni ddylid ystyried rhestr 2007 yn rhestr gyflawn o bell ffordd. Er ei bod yn adroddiad ardderchog ar y sefyllfa ar adeg benodol, mae'n bwysig ei gweld hefyd fel fframwaith ar gyfer addasu'r rhestr wrth i'r sefyllfa newid neu i adeiladau neu wybodaeth newydd ddod i'r golwg.

Rydym yn gobeithio y bydd rhestr Trysorau Sir Bro Morgannwg yn:

- ennyn diddordeb y gymuned leol a'r gymuned ehangach yn y trysorau hyn ac yn annog pobl i ofalu amdanynt a'u cadw mewn cyflwr da.
- helpu'n sylweddol gydag addysg plant ysgol drwy roi cyfle iddynt ymchwilio i ddiwyddiadau ac adeiladau sydd o bwys lleol yn ogystal â chenedlaethol.
- sicrhau bod pob ystyriaeth yn cael ei rhoi i'r trysorau wrth gynllunio pan fo perygl i waith datblygu amharu arnynt.
- atgyfnerthu'r polisïau gwarchod yn y cynlluniau datblygu nesaf a helpu i sicrhau bod mwy o ardaloedd yn cael eu dynodi'n statudol.

Mae Cyngor Bro Morgannwg, Cadw, Ymddiriedolaeth Ddinesig Cymru, Cymdeithas Penarth a Chyngor Gwasanaethau Gwirfoddol y Fro i gyd wedi cefnogi'r prosiect hwn..

Gwnaethpwyd pob ymgais i sicrhau bod y ddogfen hon yn fanwl gywir.

Mae pob map yn cael ei ddiogelu gan hawlfraint y Goron (H) a chedwir pob hawl. Cyhoeddwyd y ddogfen gan Gyngor Bro Morgannwg o dan Rif Trwyddedu 100023424 2007.

List of Contributors

Steering Group

Ray Caple (Chairman)
Audrey Poole
Graham Robertson
Richard Cole
Nick Lloyd
Gareth Kiddie

Community

Barry

Colwinston

Cowbridge

Dinas Powys

Ewenny

Llancarfan

Llandough

Llandow

Llanfair

Llangan

Llanmaes

Llantwit Major

Michaelston-le-Pit

Penarth

Pendoylan

Volunteer Correspondent

Alun Thomas

Gerald Gracey-Cox

Peta Goodwin

Paul Goodwin

Robert Gwyn Thomas

Stan Lane

Dr.Peter Elmes

Betti Digby

Robin Digby

Cllr.Guy Shackell

Cllr.Lyn Ware

John Gunson

Cllr.Michael Edwards

Cllr.Brian Hill

Robert Gwyn Thomas

Hilary Thomas

Ray Caple

Nigel Williams

Vivian Kelly

Lyn Rees

Joanne Powell

Dr.Sam Romaya

Audrey Poole

Bill Simpson

Diana Mead

Mike Evans

Dr.Edward Coles

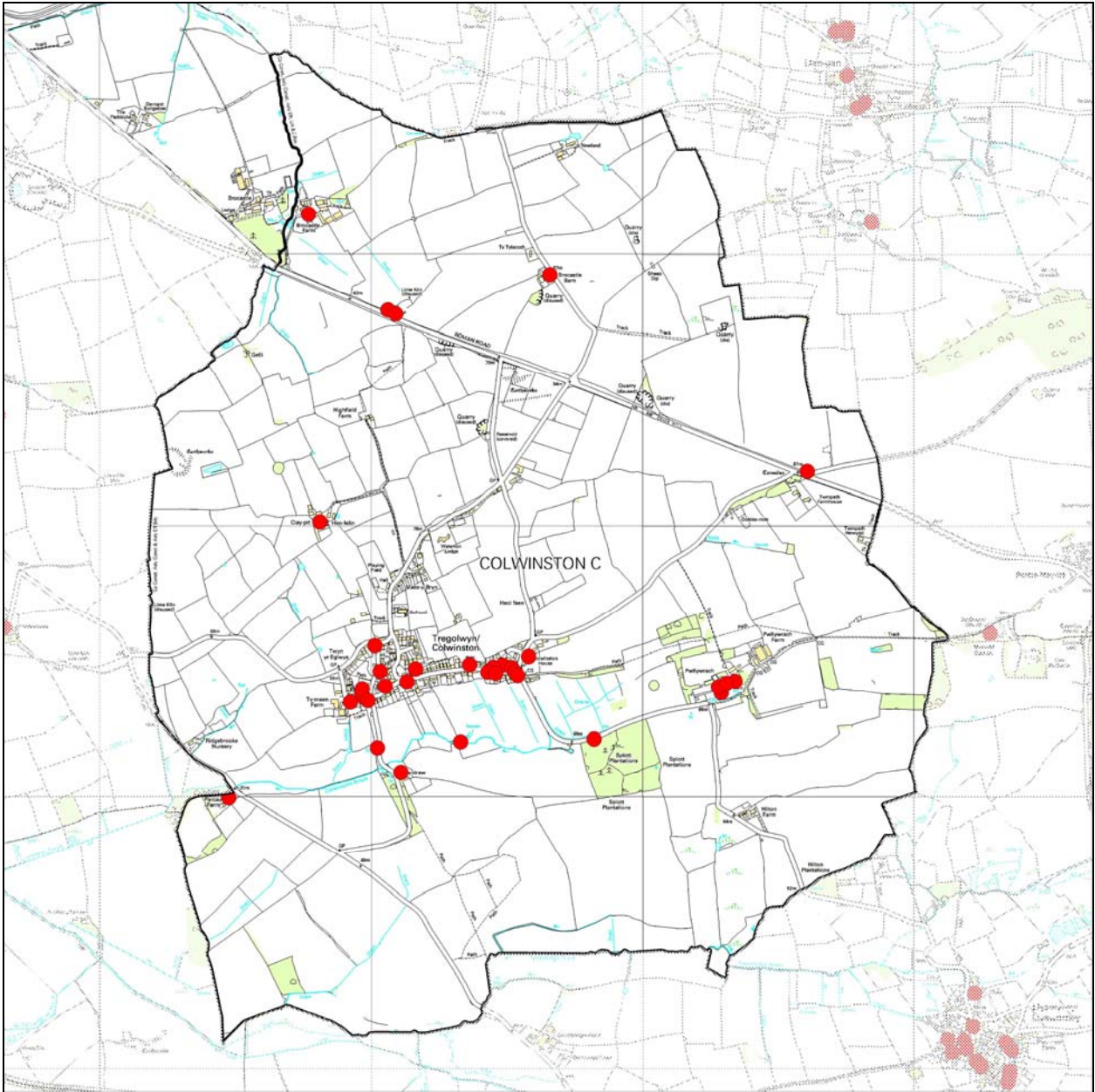
Dr.Lisa Coles

Penllyn	Ray Caple Brian Gillard Cathie Brooks Ann Jarvis
Peterston-super-Ely	Dennis Nottage Mike Ponting
Rhoose	Barry Atkinson
St.Athan	Barry Atkinson
St.Brides Major	Cllr.Pat Bevan Morgan Cllr.Kathleen Mepham Cllr.Peter Mepham
St.Donats	John Morgan
St.Georges & St.Brides	Maureen Glover
St.Nicholas	Wendy Lowe Suzanne Palmer
Sully	Cllr.Raymond Cox Cllr.Janice Bolland
Welsh St.Donats	Liam Ginn Vicky Pearce
Wenvoe	Stephen Jones
Wick	Cllr.Philip Thomas Pauline Thomas
Other contributors	Lindsay Cuddy Sue Gell Oliver Leonard Gareth Scott Bev Searle Peter D J Thomas Janet West Chris Williams

Explanation of entries

Community	
Treasure name	
Treasure	<input type="text"/> ← Treasure reference
Monument <input type="checkbox"/>	<input type="text"/> Monument reference
Listed Building <input type="checkbox"/>	<input type="text"/> VoG ref <input type="text"/> Cadw ref
	OS Grid E <input type="text"/>
	OS Grid N <input type="text"/>
Photograph	Map
Summary description	

Community	<i>The community in which the treasure can be found</i>
Treasure Name	<i>The name of the treasure. This is broken down to include the locality, the street and the individual building where applicable.</i>
Treasure Reference	<i>Unique reference number for each treasure.</i>
Monument	<i>Reference number given to scheduled monuments by Cadw.</i>
Listed Building	<i>Reference numbers given to listed buildings by the Vale of Glamorgan Council and Cadw.</i>
OS Grid	<i>The eastings and northings of each treasure.</i>
Photograph	<i>A photograph of each treasure.</i>
Map	<i>A map of each treasure.</i>
Summary Description	<i>A brief description of each treasure.</i>



Colwinston



Colwinston

Colwinston - Baptismal Pool

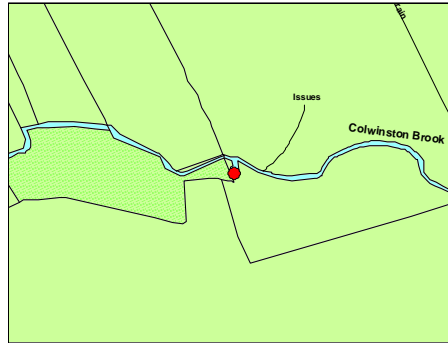
Treasure 756

Monument

Listed Building

OS Grid E 294328

OS Grid N 175202



A rectangular shaped pond formerly used by Ebenezer Baptist Chapel as a 'Baptismal Pool'. The pool was created by blocking off the river at the bottom of the field, below Cymna House. Some of the walls and original stone work can still be seen next to the stone bridge.

Colwinston

Colwinston - Bell House - Old School Bell

Treasure 775

Monument

Listed Building

OS Grid E 294012

OS Grid N 175554



An old iron bell in a small gabled stone tower surmounted by a cross, on a house once used as the village school.

Colwinston

Colwinston - Church Cottage

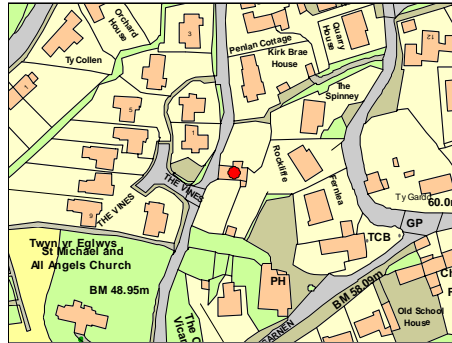
Treasure 763

Monument

OS Grid E 294032

Listed Building

OS Grid N 175455



A regional house, Church Cottage was once two cottages with a lateral entry stairs.

Colwinston

Colwinston - Church Farm

Treasure 764

Monument

OS Grid E 294130

Listed Building

OS Grid N 175418



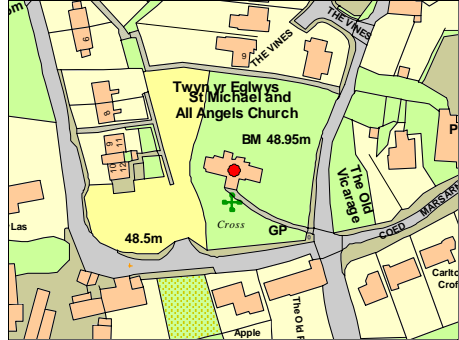
C16 or earlier. Church Farm is a three-unit regional house with a chimney backing onto the entrance which has a dressed stone head doorway. Other features include a fireplace stair.

Colwinston

Colwinston - Church of St. Michael and All Angels

Treasure		1039
Monument	<input type="checkbox"/>	
Listed Building	<input checked="" type="checkbox"/>	02.01.00 13161

OS Grid E	293959
OS Grid N	175390



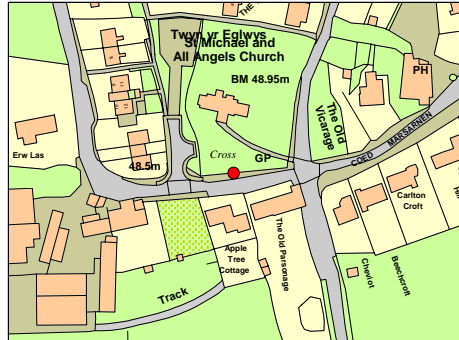
The parish church at Colwinston is dedicated to St. Michael and All Angels and reputed to have been built in 1111. Originally part of the dependent priory of Eweny, it is built in the Early English style and features include the nave, chancel, South porch and embattled West tower. The church was restored in 1879 and damaged by fire in 1971. Recently medieval mural paintings were discovered on the walls.

Colwinston

Colwinston - Church of St. Michael and All Angels - Churchyard Wall

Treasure		2230
Monument	<input type="checkbox"/>	
Listed Building	<input checked="" type="checkbox"/>	02.01.02 81330

OS Grid E	293955
OS Grid N	175369



19C rebuilding of an earlier wall probably contemporary with church. Random Lias rubble construction with upright copings

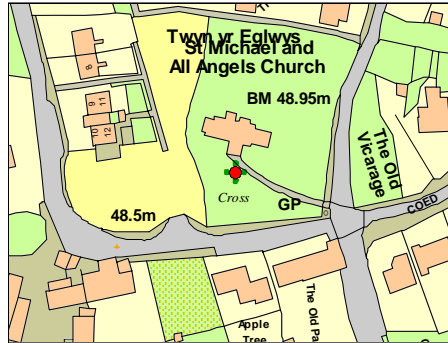
Colwinston

Colwinston - Church of St. Michael and All Angels - Cross in Churchyard

Treasure 759
Monument
Listed Building 02.01.01 81329

OS Grid E 293965

OS Grid N 175380



The cross consists of a calvary of three steps sub-mounted by a socket stone to which are the remains of an octagonal shaft. This shaft has a later cross head.

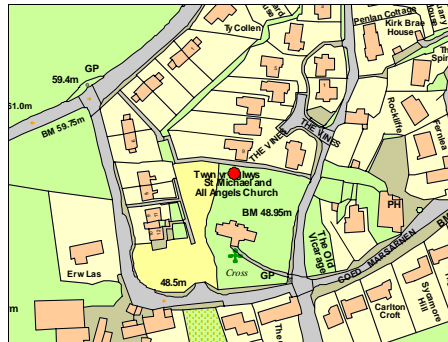
Colwinston

Colwinston - Church of St. Michael and All Angels - Stone Altar in Churchyard

Treasure 760
Monument
Listed Building

OS Grid E 293963

OS Grid N 175430



Stone altar in churchyard orientated at right angles to graves, reputedly taken from inside the church.

Colwinston

Colwinston - Colwinston House

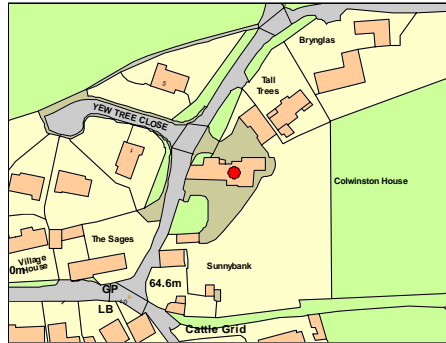
Treasure 762

Monument

OS Grid E 294580

Listed Building

OS Grid N 175516



The house was originally two small cottages adjacent to the road and later extended.

Colwinston

Colwinston - Ebenezer Baptist Chapel

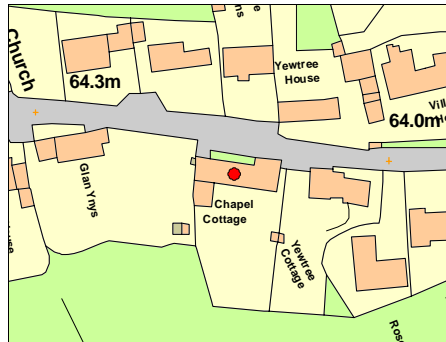
Treasure 755

Monument

OS Grid E 294428

Listed Building

OS Grid N 175453



The chapel was founded in 1843 and erected in 1852. The building is single storey, slate roof with end gable, square headed sash windows with glazing bars, porch has slate gabled roof. A room which was part of Chapel Farm House was extended into the Chapel. The pulpit is still in the house. The last minister was the Rev A.E. Powell of Balarat, who was inducted in 1905; he preached his last sermon in 1944, after nearly 40 years as Pastor. The Chapel is now closed and is part of the house.

Colwinston

Colwinston - Lower House Farm - Slaughter House

Treasure

771

Monument

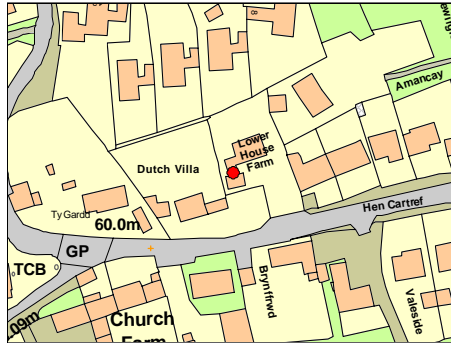
OS Grid E

294162

Listed Building

OS Grid N

175471



A former slaughterhouse in very good condition. Ring in centre of the floor for tying animals to before they were killed with a poleaxe. Situated close by was a saw pit and carpenter's shop. This was where the local trees were sawn into planks and used to make wagons, etc.

Colwinston

Colwinston - Old Parsonage

Treasure

1040

Monument

OS Grid E

293990

Listed Building

02.02.00

13388

OS Grid N

175349



Thatched C16 house at cross-roads and opposite South-east corner of churchyard. Dressed stone doorway with Gothic or Tudor arch. One of only two in Glamorgan with a latrine in the form of a small closet at the side of the fireplace.

Colwinston

Colwinston - Parish Well

Treasure 794
Monument
Listed Building

OS Grid E 294022

OS Grid N 175181



Restored deep well situated 150 yards north of Ty Draw Farm, enclosed with a stone wall and stile. It was formerly the village well of Colwinston.

Colwinston

Colwinston - Seion Presbyterian Chapel

Treasure 781
Monument
Listed Building

OS Grid E 294341

OS Grid N 175485



The chapel was built in 1835 on land leased from the Thomas family of Pwillywrach for 999 years. The building features single storey chapel, large gable, and 2 tall round-headed windows with glazing bars on either side of gabled porch. Smaller round headed window above porch. In 1899 the roof was removed and turned 90 degrees so that the end faced the road and new long windows were installed in the side nearest the road, the windows at the back are reputed to be the original window with hand blown glass. It was closed in 1996 and converted to a residential unit, with extension.

Colwinston

Colwinston - Sycamore Tree Inn

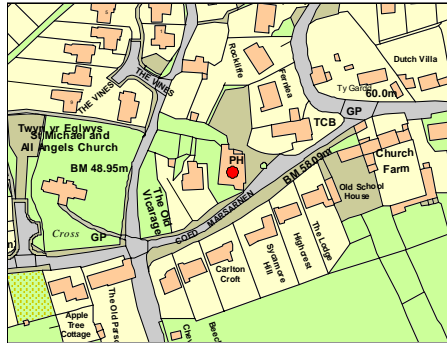
Treasure

Monument

OS Grid E

Listed Building

OS Grid N



Built before 1650 when it was a yeoman's dwelling it had a doorway with a three centred head and a lateral entry stairs within an outshut. In May 1865 The Philanthropic Order of True Ivorites Friendly Society was established and registered at the Sycamore.

Colwinston

Colwinston - The Ramblers

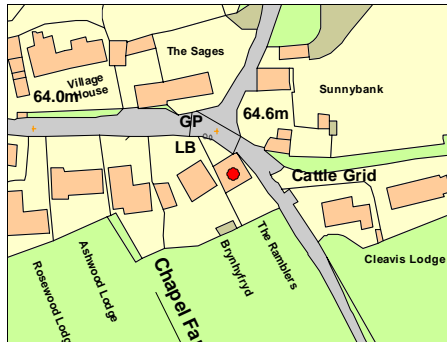
Treasure

Monument

OS Grid E

Listed Building

OS Grid N



Regional house with a chimney backing on the entry and outside cross passage.

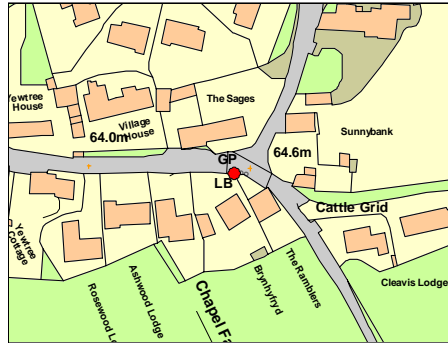
Colwinston

Colwinston - The Ramblers - Royal Mail Post Box

Treasure 776
Monument
Listed Building

OS Grid E 294520

OS Grid N 175451



A Victorian post box, in pillar of 'The Ramblers' house.

Colwinston

Colwinston - The Sages

Treasure 1043
Monument
Listed Building 02.03.00 13643

OS Grid E 294518

OS Grid N 175475



Small farmhouse with attached barn, now a dwelling. Early C19. Dwelling is limewashed rubble, and barn plain rubble, both with slate roofs, gable stacks in rubble. By the gate is a horse mount. Interior retains original plank and batten doors and has been little modified.

Colwinston

Colwinston - Ty Maen Farm

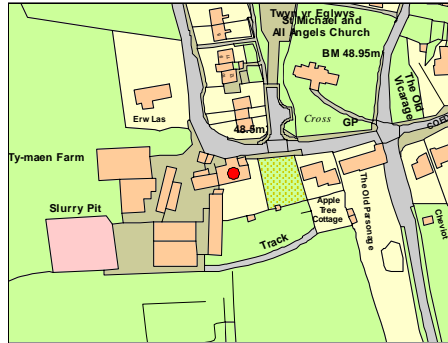
Treasure 791

Monument

OS Grid E 293922

Listed Building

OS Grid N 175350



An early C17 house and one of only two in Glamorgan with small plain chamfered timber windows before 1700. It has an ornate timber stairway.

Colwinston

Colwinston - Village House Farm

Treasure 1041

Monument

OS Grid E 294484

Listed Building 02.05.00 13405

OS Grid N 175484



Village house is probably an earlier cottage refurbished circa 1700. A grade II listed building, with thatched roof. It was renovated in 1700 and extended in 1983. On the roadside is a horse mount.

Colwinston

Colwinston - Yew Tree Cottage

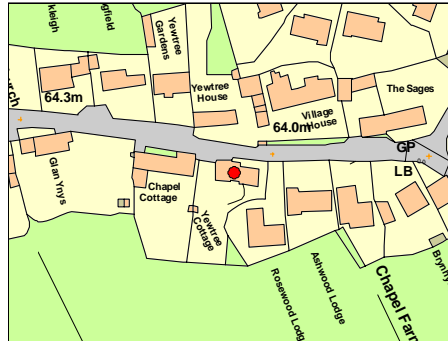
Treasure 799

Monument

OS Grid E 294458

Listed Building

OS Grid N 175455



A very old cottage with a massive stone chimney built on outside end, adjacent to road, often photographed or painted by artists.

Colwinston

Colwinston - Yew Tree Farm

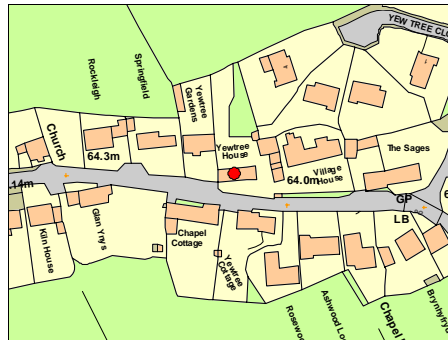
Treasure 798

Monument

OS Grid E 294446

Listed Building

OS Grid N 175471



Yew Tree Farm is a house with a moulded dressed stone fireplace and cross corner stone stairs.

Colwinston

Outlying - Brocastle Barn

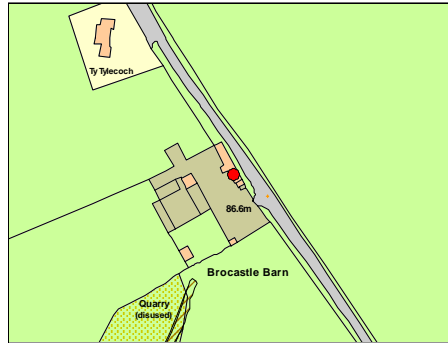
Treasure 757

Monument

Listed Building

OS Grid E 294653

OS Grid N 176870



The barn is on top of Newland Hill. C18 barn with five bays with tie beam trusses, cattle sheds at rear and house opposite.

Colwinston

Outlying - Brocastle Farm

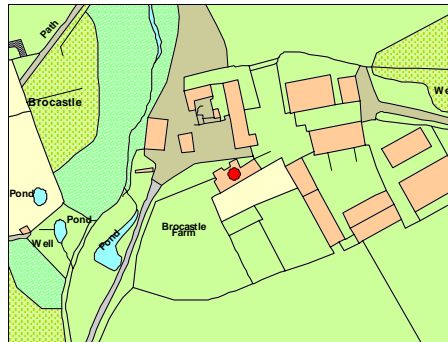
Treasure 758

Monument

Listed Building

OS Grid E 293759

OS Grid N 177150



Regional house with an internal chimney, fireplace stair and lobby entry.

Colwinston

Outlying - Claypit Farm

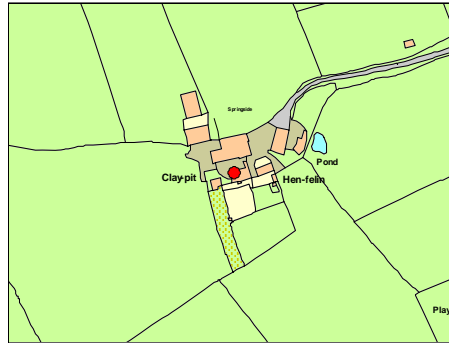
Treasure 765

Monument

Listed Building

OS Grid E 293811

OS Grid N 176013



Early-17th century two-unit, lobby-entry house, with hall and heated inner room. The form of its original parlour is uncertain.

Colwinston

Outlying - Crack Hill House

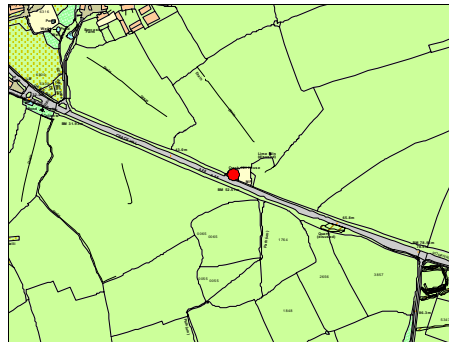
Treasure 766

Monument

Listed Building

OS Grid E 294064

OS Grid N 176791



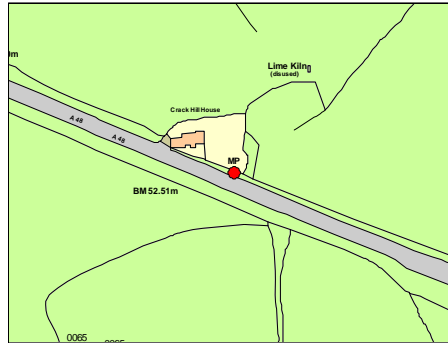
Originally a public house (In 1750 it was called The Black Bull, later called The Hare and Hounds), and also a coaching inn. In 1924 Mr. Miles Jenkins was the victualler. Now a cottage.

Colwinston

Outlying - Milestone on A48 Near Crack Hill House

Treasure 773
Monument
Listed Building 02.06.00 81332

OS Grid E 294089
OS Grid N 176779



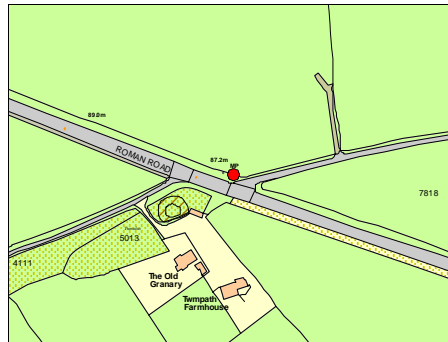
Dated 1835, near Crack House, ornately moulded cast iron mile post in Gothic style, one of a series on the A48 to the west of Cardiff.

Colwinston

Outlying - Milestone Opposite Twmpath Farm

Treasure 1042
Monument
Listed Building 02.04.00 13407

OS Grid E 295605
OS Grid N 176198



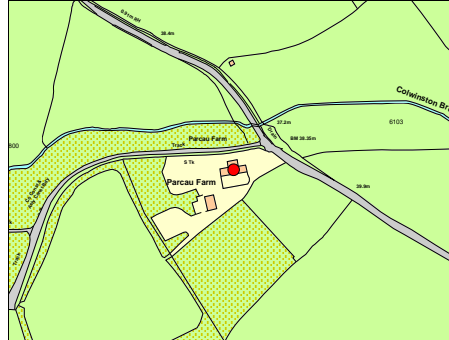
Dated 1835. Ornately moulded cast-iron mile-post in Gothic style, one of a series on the A48 to the West of Cardiff. Rectangular panels at the base, the lower one with date '1835' and the upper one with the words 'Colwinston Parish'.

Colwinston

Outlying - Parcae Farmhouse

Treasure 778
Monument
Listed Building

OS Grid E 293456
OS Grid N 174967



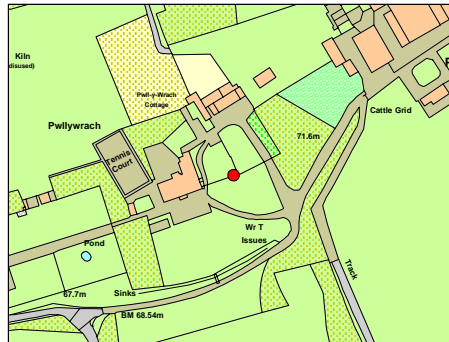
Three unit longhouse, early C17. House features dressed stone doorways and other period internal detail.

Colwinston

Outlying - Pwll y Wrach - East Garden House

Treasure 1166
Monument
Listed Building 02.07.01 81331

OS Grid E 295340
OS Grid N 175425



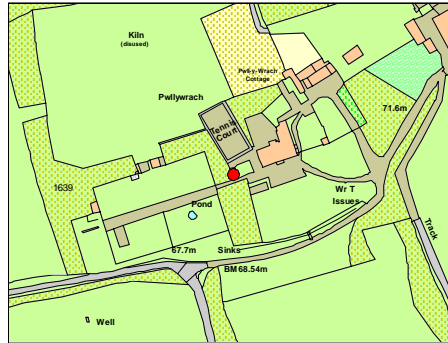
Late C18, contemporary with the main build of the house. Smooth rendered walls with stone window surround and Welsh slate roof. Single storey, single room square building. The South wall has a keyed Palladian window with 3-pane sidelights flanking a 4 over 4 pane sash. Doorway and rear elevation not seen. Pyramid roof with stone finial.

Colwinston

Outlying - Pwll y Wrach - West Garden House

Treasure 1167
Monument
Listed Building 02.07.02 81334

OS Grid E 295279
OS Grid N 175404



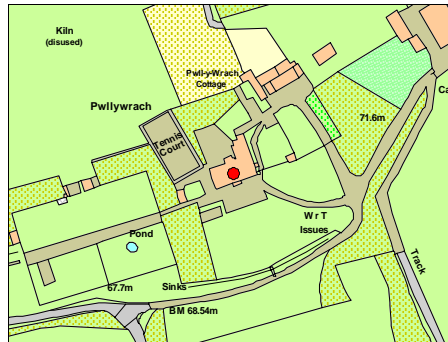
Late C18, contemporary with the main build of the house. Smooth rendered walls with stone window surround and Welsh slate roof. Single storey, originally single room square building now extended. The South wall has a keyed Palladian window with 3-pane sidelights flanking a 4 over 4 pane sash. Pyramid roof with stone finial. The original single room plan is now extended to the north into a late C20 pool-house.

Colwinston

Outlying - Pwll y Wrach House

Treasure 777
Monument
Listed Building 02.07.00 81333

OS Grid E 295308
OS Grid N 175417



Pwll y Wrach House is a large manor house of C17 or earlier. The entrance hall has a Gothic fireplace, and an ornate stairway. On the front of the house, is a coat of arms, (the Lamb and Flag) the same as on Tregroes House, Pencoed.

Colwinston

Outlying - Pwll-Y-Wrach Park

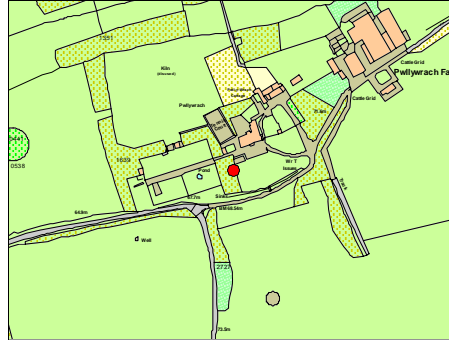
Treasure 2467

Monument

OS Grid E 295293

Listed Building

OS Grid N 175377



A well preserved garden layout dating to the late C18, with a pair of attractive contemporary garden pavilions. Listed Grade II in Register of Landscapes, Parks and Gardens of Special Interest in Wales.

Colwinston

Outlying - Splott Well

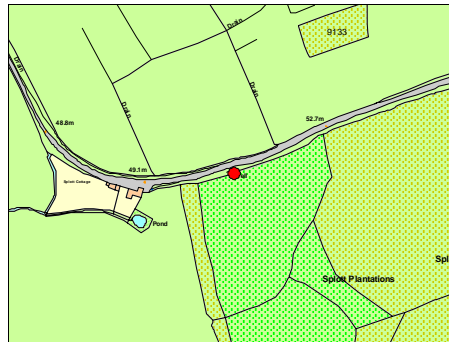
Treasure 795

Monument

OS Grid E 294821

Listed Building

OS Grid N 175212



Village well formerly surmounted by a cast iron pump, situated on the edge of woodland named Splott Plantation to the South-east of Colwinston.

Colwinston

Outlying - Ty Draw Farm

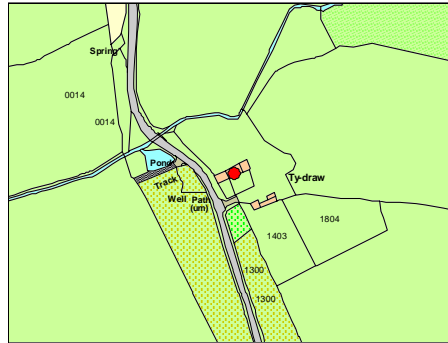
Treasure 792

Monument

Listed Building

OS Grid E 294109

OS Grid N 175090



Ty Draw Farm is a house outside the village. It had a massive bread oven and water boiler, but has been altered several times. In the woods opposite is a well.