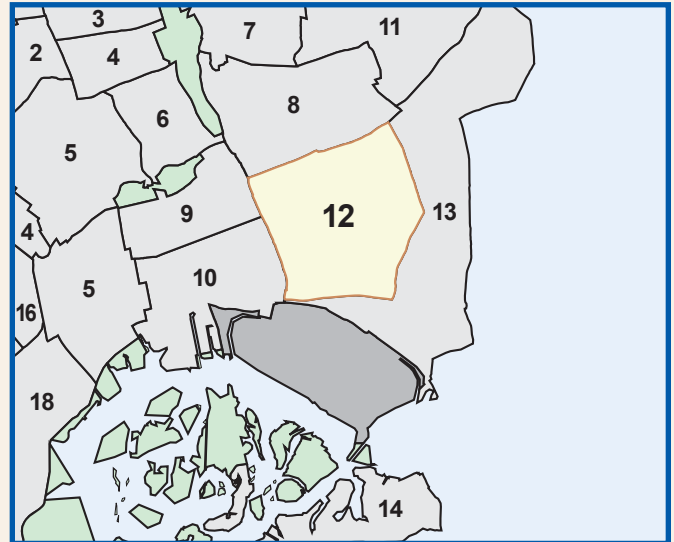
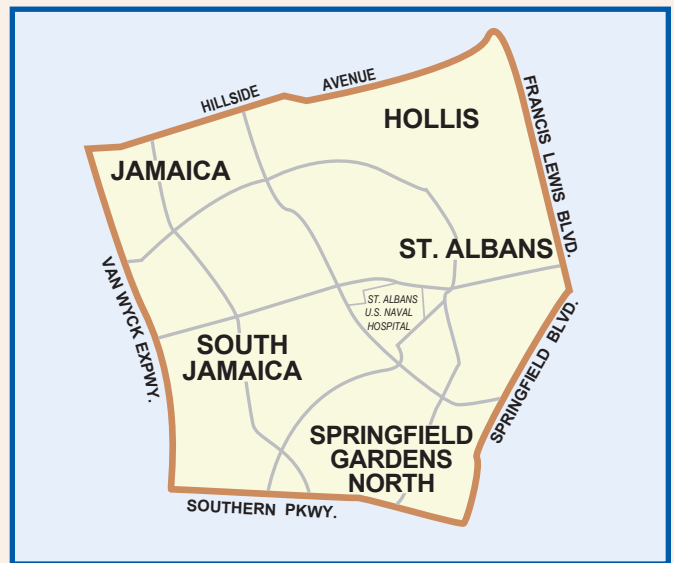


QUEENS COMMUNITY DISTRICT 12

TOTAL POPULATION	1990	2000	2010
Number	201,293	223,602	225,919
% Change	—	11.1	1.0



VITAL STATISTICS	2005	2010
Births: Number	2,969	3,069
Rate per 1000	13.3	13.6
Deaths: Number	1,414	1,317
Rate per 1000	6.3	5.8
Infant Mortality: Number	30	—
Rate per 1000	10.1	7.3

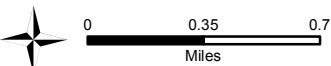
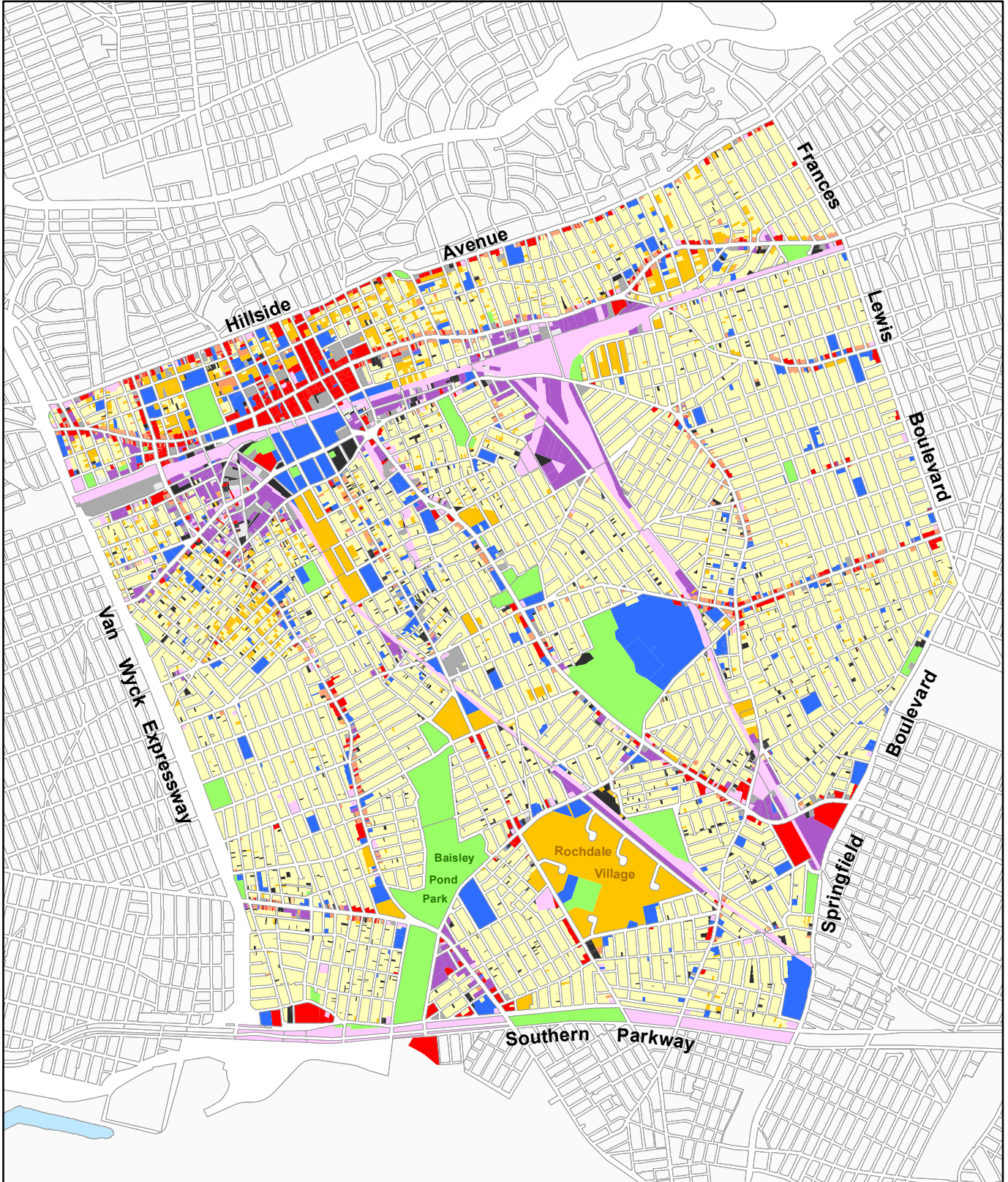


INCOME SUPPORT	2005	2012
Cash Assistance (TANF)	10,091	10,343
Supplemental Security Income	8,330	9,234
Medicaid Only	56,590	69,383
Total Persons Assisted	75,011	88,960
Percent of Population	33.5	39.4

	Lots	Lot Area	
		Sq. Ft.(000)	%
1- 2 Family Residential	34,961	111,751.9	60.8
Multi-Family Residential	1,275	13,692.9	7.5
Mixed Resid. / Commercial	1,243	3,123.9	1.7
Commercial / Office	774	7,338.6	4.0
Industrial	321	7,002.9	3.8
Transportation / Utility	350	6,526.4	3.6
Institutions	512	13,504.8	7.4
Open Space / Recreation	56	11,973.1	6.5
Parking Facilities	474	3,615.6	2.0
Vacant Land	1,335	4,580.3	2.5
Miscellaneous	145	636.1	0.4
Total	41,446	183,746.7	100.0

TOTAL LAND AREA	
Acres:	6,136.9
Square Miles:	9.6

Queens Community District 12



© Copyright 2011
 NYC Department of City Planning

Source: MapPLUTO™ Release 11v1

Residential Land Uses

- One & Two Family Buildings
- Multi-Family Buildings
- Mixed Residential and Commercial Buildings

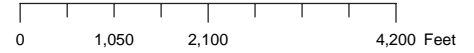
Non-Residential Land Uses

- Commercial / Office Buildings
- Industrial / Manufacturing
- Open Space and Outdoor Recreation
- Public Facilities and Institutions
- Transportation and Utility
- Parking Facilities
- Vacant Land
- All Others or No Data

Queens Community District 12 (Part 1)



Copyright © 2006 New York City Department of City Planning. All Rights Reserved.
Base Map Copyrighted by the New York City Department of Information Technology and
Telecommunications. All Rights Reserved.



Queens Community District 12 (Part 2)



**Table PL-P2 CD: Total Population, Under 18 and 18 Years and Over by Mutually Exclusive Race and Hispanic Origin and Total Housing Units
New York City Community Districts, 1990 to 2010**

Queens Community District 12	1990		2000		2010		Change 2000-2010	
	Number	Percent	Number	Percent	Number	Percent	Number	Percent
Total Population	201,293	100.0	223,602	100.0	225,919	100.0	2,317	1.0
White Nonhispanic	8,798	4.4	4,837	2.2	3,813	1.7	(1,024)	-21.2
Black/African American Nonhispanic	155,040	77.0	161,530	72.2	147,550	65.3	(13,980)	-8.7
Asian or Pacific Islander Nonhispanic	8,277	4.1	11,009	4.9	20,323	9.0	9,314	84.6
American Indian and Alaska Native Nonhisp	1,329	0.7	1,059	0.5	1,390	0.6	331	31.3
Some Other Race Nonhispanic	727	0.4	4,273	1.9	6,136	2.7	1,863	43.6
Nonhispanic of Two or More Races	-	-	10,166	4.5	7,581	3.4	(2,585)	-25.4
Hispanic Origin	27,122	13.5	30,728	13.7	39,126	17.3	8,398	27.3
Population Under 18 Years	52,451	100.0	61,130	100.0	54,509	100.0	(6,621)	-10.8
White Nonhispanic	1,125	2.1	722	1.2	585	1.1	(137)	-19.0
Black/African American Nonhispanic	40,668	77.5	44,528	72.8	34,272	62.9	(10,256)	-23.0
Asian or Pacific Islander Nonhispanic	2,088	4.0	2,733	4.5	4,936	9.1	2,203	80.6
American Indian and Alaska Native Nonhisp	316	0.6	334	0.5	534	1.0	200	59.9
Some Other Race Nonhispanic	296	0.6	1,216	2.0	1,524	2.8	308	25.3
Nonhispanic of Two or More Races	-	-	2,685	4.4	1,774	3.3	(911)	-33.9
Hispanic Origin	7,958	15.2	8,912	14.6	10,884	20.0	1,972	22.1
Population 18 Years and Over	148,842	100.0	162,472	100.0	171,410	100.0	8,938	5.5
White Nonhispanic	7,673	5.2	4,115	2.5	3,228	1.9	(887)	-21.6
Black/African American Nonhispanic	114,372	76.8	117,002	72.0	113,278	66.1	(3,724)	-3.2
Asian or Pacific Islander Nonhispanic	6,189	4.2	8,276	5.1	15,387	9.0	7,111	85.9
American Indian and Alaska Native Nonhisp	1,013	0.7	725	0.4	856	0.5	131	18.1
Some Other Race Nonhispanic	431	0.3	3,057	1.9	4,612	2.7	1,555	50.9
Nonhispanic of Two or More Races	-	-	7,481	4.6	5,807	3.4	(1,674)	-22.4
Hispanic Origin	19,164	12.9	21,816	13.4	28,242	16.5	6,426	29.5
Total Population	201,293	100.0	223,602	100.0	225,919	100.0	2,317	1.0
Under 18 Years	52,451	26.1	61,130	27.3	54,509	24.1	(6,621)	-10.8
18 Years and Over	148,842	73.9	162,472	72.7	171,410	75.9	8,938	5.5
Total Housing Units	64,554	-	75,111	-	76,426	-	1,315	1.8

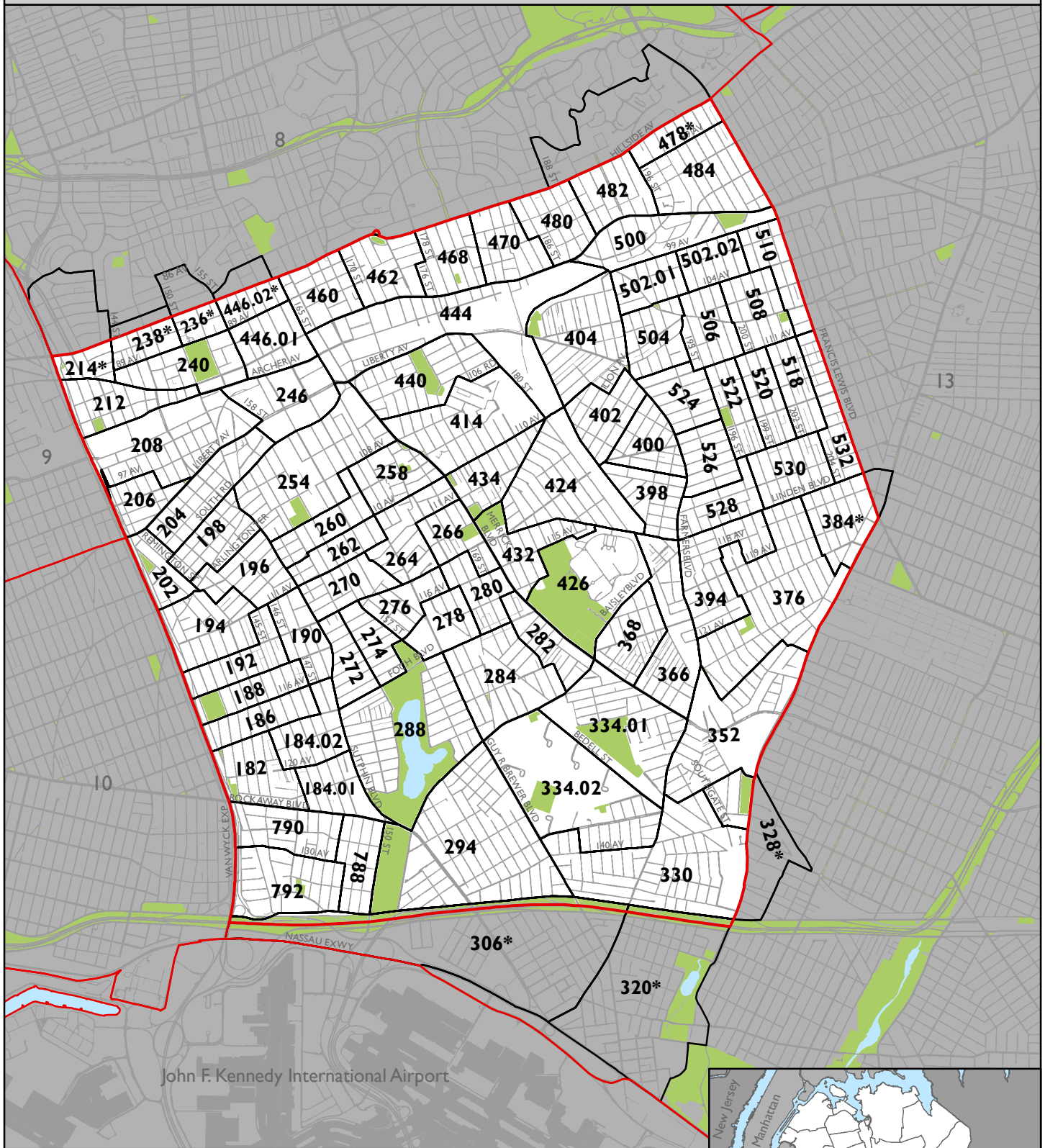
Race categories in 2000 and 2010 are not strictly comparable to 1990.

Source: U.S. Census Bureau, 2000 and 2010 Census PL and SF1 Files and 1990 Census STF1
Population Division - NYC Department of City Planning (July 2011)

**Table SF1-DP CD: Demographic Profile - New York City Community Districts
2000 and 2010**

Queens Community District 12	2000		2010		Change 2000-2010	
	Number	Percent	Number	Percent	Number	Percent
Total Population	223,602	100.0	225,919	100.0	2,317	1.0
White Nonhispanic	4,837	2.2	3,813	1.7	(1,024)	-21.2
Black Nonhispanic	161,530	72.2	147,550	65.3	(13,980)	-8.7
Asian and Pacific Islander Nonhispanic	11,009	4.9	20,323	9.0	9,314	84.6
Other Nonhispanic	5,332	2.4	7,526	3.3	2,194	41.1
Two or More Races Nonhispanic	10,166	4.5	7,581	3.4	(2,585)	-25.4
Hispanic Origin	30,728	13.7	39,126	17.3	8,398	27.3
Female	121,185	54.2	121,207	53.7	22	0.0
Male	102,417	45.8	104,712	46.3	2,295	2.2
Under 5 years	15,941	7.1	14,283	6.3	(1,658)	-10.4
5 to 9 years	17,423	7.8	14,448	6.4	(2,975)	-17.1
10 to 14 years	17,571	7.9	15,318	6.8	(2,253)	-12.8
15 to 19 years	16,784	7.5	17,439	7.7	655	3.9
20 to 24 years	16,041	7.2	17,573	7.8	1,532	9.6
25 to 44 years	67,700	30.3	62,677	27.7	(5,023)	-7.4
45 to 64 years	46,841	20.9	57,894	25.6	11,053	23.6
65 years and over	25,301	11.3	26,287	11.6	986	3.9
18 years and over	162,472	72.7	171,410	75.9	8,938	5.5
In households	220,087	98.4	222,037	98.3	1,950	0.9
In family households	197,494	88.3	198,428	87.8	934	0.5
Householder	51,995	23.3	52,019	23.0	24	0.0
Spouse	26,595	11.9	25,767	11.4	(828)	-3.1
Own child under 18 years	45,185	20.2	40,600	18.0	(4,585)	-10.1
Other relatives	64,345	28.8	70,387	31.2	6,042	9.4
Nonrelatives	9,374	4.2	9,655	4.3	281	3.0
In nonfamily households	22,593	10.1	23,609	10.5	1,016	4.5
Householder	18,230	8.2	18,628	8.2	398	2.2
Householder 65 years and over living alone	5,960	2.7	6,179	2.7	219	3.7
Nonrelatives	4,363	2.0	4,981	2.2	618	14.2
In group quarters	3,515	1.6	3,882	1.7	367	10.4
Total Households	70,225	100.0	70,647	100.0	422	0.6
Family households	51,995	74.0	52,019	73.6	24	0.0
Married-couple family	26,595	37.9	25,767	36.5	(828)	-3.1
With related children under 18 years	15,335	21.8	14,254	20.2	(1,081)	-7.0
Female householder, no husband present	20,228	28.8	20,456	29.0	228	1.1
With related children under 18 years	13,047	18.6	12,022	17.0	(1,025)	-7.9
Male householder, no wife present	5,172	7.4	5,796	8.2	624	12.1
With related children under 18 years	2,653	3.8	2,743	3.9	90	3.4
Nonfamily households	18,230	26.0	18,628	26.4	398	2.2
Households with one or more persons 65 years and over	19,259	27.4	20,424	28.9	1,165	6.0
Persons Per Family	3.62	-	3.63	-	0.01	0.3
Persons Per Household	3.13	-	3.14	-	0.01	0.3
Total Housing Units	75,111	-	76,426	-	1,315	1.8
Occupied Housing Units	70,225	100.0	70,647	100.0	422	0.6
Renter occupied	34,444	49.0	37,688	53.3	3,244	9.4
Owner occupied	35,781	51.0	32,959	46.7	(2,822)	-7.9
By Household Size:						
1 person household	15,339	21.8	15,527	22.0	188	1.2
2 person household	15,894	22.6	15,832	22.4	(62)	-0.4
3 person household	13,137	18.7	13,054	18.5	(83)	-0.6
4 person household	11,110	15.8	11,301	16.0	191	1.7
5 persons and over	14,745	21.0	14,933	21.1	188	1.3
By Age of Householder:						
15 to 24 years	1,861	2.7	1,575	2.2	(286)	-15.4
25 to 44 years	27,266	38.8	22,478	31.8	(4,788)	-17.6
45 to 64 years	25,721	36.6	30,817	43.6	5,096	19.8
65 years and over	15,377	21.9	15,777	22.3	400	2.6

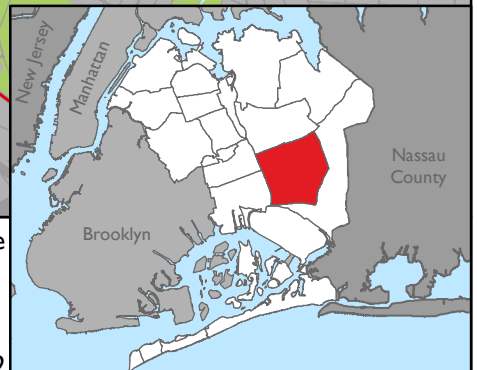
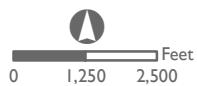
2010 Census Tracts - Queens Community District 12



*Note: Portions of Queens Census Tracts 214, 236, 238, 446.02 and 478 are in Queens CD 8. Portions of 306, 320, 328 and 384 are in Queens CD 13.

- 12 Community District Boundary
- 124 2010 Census Tract

Source: DCP, BYTES of the Big Apple



**Change in Total Population, 2000 to 2010
by Census Tract
Queens Community District 12**

Census Tract	Total Population		Population Change, 2000-2010	
	2000	2010	Number	Percent
182	2,238	2,267	29	1.3
184.01	2,370	2,054	-316	-13.3
184.02	2,186	2,223	37	1.7
186	1,742	1,623	-119	-6.8
188	1,266	1,236	-30	-2.4
190	2,226	1,969	-257	-11.5
192	2,000	1,914	-86	-4.3
194	2,750	2,628	-122	-4.4
196	2,695	2,643	-52	-1.9
198	2,782	2,930	148	5.3
202	1,409	1,387	-22	-1.6
204	1,936	2,098	162	8.4
206	1,758	1,712	-46	-2.6
208	2,551	2,539	-12	-0.5
212	2,701	2,754	53	2.0
214*	6,227	6,194	-33	-0.5
236*	2,816	2,638	-178	-6.3
238*	5,273	5,101	-172	-3.3
240	5,748	5,464	-284	-4.9
246	0	0	0	-
254	7,015	8,207	1,192	17.0
258	1,671	1,978	307	18.4
260	1,636	2,339	703	43.0
262	1,144	1,465	321	28.1
264	2,181	2,257	76	3.5
266	1,799	1,755	-44	-2.4
270	1,468	1,647	179	12.2
272	2,184	1,846	-338	-15.5
274	1,834	1,735	-99	-5.4
276	1,223	1,165	-58	-4.7
278	2,262	2,256	-6	-0.3
280	1,698	1,551	-147	-8.7
282	1,318	1,545	227	17.2
284	3,243	3,438	195	6.0
288	4,366	4,230	-136	-3.1
294	6,164	6,664	500	8.1
306*	3,909	4,213	304	7.8
320*	4,585	4,645	60	1.3
328*	2,155	2,409	254	11.8
330	6,083	6,170	87	1.4
334.01	2,538	3,128	590	23.2
334.02	13,194	12,575	-619	-4.7

* Census tract is within two or more community districts. Data are for entire census tract.

**Change in Total Population, 2000 to 2010
by Census Tract
Queens Community District 12**

Census Tract	Total Population		Population Change, 2000-2010	
	2000	2010	Number	Percent
352	2,519	2,414	-105	-4.2
366	2,638	2,592	-46	-1.7
368	2,501	2,362	-139	-5.6
376	5,975	5,598	-377	-6.3
384*	2,608	2,333	-275	-10.5
394	2,857	2,814	-43	-1.5
398	1,762	1,657	-105	-6.0
400	1,416	1,267	-149	-10.5
402	1,453	1,368	-85	-5.8
404	3,959	3,918	-41	-1.0
414	3,637	4,033	396	10.9
424	2,464	2,161	-303	-12.3
426	475	512	37	7.8
432	1,109	1,166	57	5.1
434	1,635	1,956	321	19.6
440	3,359	3,669	310	9.2
444	2,460	3,236	776	31.5
446.01	2,462	3,367	905	36.8
446.02*	4,128	4,596	468	11.3
460	5,718	6,006	288	5.0
462	6,576	7,296	720	10.9
468	4,064	3,829	-235	-5.8
470	3,824	3,247	-577	-15.1
478*	5,586	5,294	-292	-5.2
480	2,650	2,506	-144	-5.4
482	1,608	1,452	-156	-9.7
484	5,282	4,979	-303	-5.7
500	4,013	4,323	310	7.7
502.01	1,345	1,410	65	4.8
502.02	1,449	1,344	-105	-7.2
504	1,750	1,831	81	4.6
506	1,562	1,553	-9	-0.6
508	2,059	1,837	-222	-10.8
510	1,679	1,540	-139	-8.3
518	2,110	1,931	-179	-8.5

* Census tract is within two or more community districts. Data are for entire census tract.

**Change in Total Population, 2000 to 2010
by Census Tract
Queens Community District 12**

Census Tract	Total Population		Population Change, 2000-2010	
	2000	2010	Number	Percent
520	1,701	1,521	-180	-10.6
522	1,478	1,532	54	3.7
524	1,889	1,739	-150	-7.9
526	1,867	1,802	-65	-3.5
528	1,484	1,442	-42	-2.8
530	2,227	2,240	13	0.6
532	1,855	1,675	-180	-9.7
788	1,746	1,818	72	4.1
790	2,478	2,549	71	2.9
792	2,365	2,280	-85	-3.6

* Census tract is within two or more community districts. Data are for entire census tract.

**Total Population by Mutually Exclusive Race and Hispanic Origin
by Census Tract, 2010
Queens Community District 12**

Census Tract	Total Population	Nonhispanic by Race					Hispanic Origin (of any race)
		Single Race				Two or More Races	
		White	Black/African American	Asian	Other		
182	2,267	25	1,546	152	91	105	348
184.01	2,054	9	1,665	75	61	42	202
184.02	2,223	22	1,724	86	75	87	229
186	1,623	24	1,251	79	59	51	159
188	1,236	7	906	75	46	60	142
190	1,969	12	1,451	80	131	90	205
192	1,914	17	1,342	173	93	60	229
194	2,628	15	1,708	187	163	149	406
196	2,643	48	1,728	202	135	128	402
198	2,930	36	1,675	321	184	113	601
202	1,387	7	757	165	132	84	242
204	2,098	91	1,005	310	74	87	531
206	1,712	150	484	204	156	100	618
208	2,539	255	660	270	153	95	1,106
212	2,754	165	299	422	159	111	1,598
214*	6,194	892	629	1,993	241	299	2,140
236*	2,638	223	250	1,100	35	59	971
238*	5,101	105	707	1,417	198	121	2,553
240	5,464	165	931	736	228	204	3,200
246	0	0	0	0	0	0	0
254	8,207	81	5,902	418	253	210	1,343
258	1,978	33	1,489	63	39	67	287
260	2,339	19	1,683	93	26	28	490
262	1,465	4	1,155	94	16	35	161
264	2,257	13	1,767	45	44	58	330
266	1,755	18	1,482	31	27	23	174
270	1,647	17	1,295	53	64	39	179
272	1,846	11	1,424	69	75	67	200
274	1,735	15	1,357	61	53	42	207
276	1,165	9	881	38	20	34	183

* Census tract is within two or more community districts. Data are for entire census tract.

**Total Population by Mutually Exclusive Race and Hispanic Origin
by Census Tract, 2010
Queens Community District 12**

Census Tract	Total Population	Nonhispanic by Race					Hispanic Origin (of any race)
		Single Race				Two or More Races	
		White	Black/African American	Asian	Other		
278	2,256	24	1,795	42	35	48	312
280	1,551	12	1,347	13	15	44	120
282	1,545	3	1,377	10	14	38	103
284	3,438	16	2,996	14	45	79	288
288	4,230	23	3,517	153	61	104	372
294	6,664	56	5,563	132	78	163	672
306*	4,213	78	3,446	127	54	116	392
320*	4,645	108	3,738	104	37	100	558
328*	2,409	43	2,167	19	14	32	134
330	6,170	42	5,493	41	37	106	451
334.01	3,128	23	2,678	23	20	71	313
334.02	12,575	94	11,586	39	76	244	536
352	2,414	25	2,118	18	26	45	182
366	2,592	24	2,309	14	22	66	157
368	2,362	6	2,166	17	11	22	140
376	5,598	28	4,977	25	51	185	332
384*	2,333	22	2,122	9	20	61	99
394	2,814	2	2,544	13	33	59	163
398	1,657	5	1,484	11	17	32	108
400	1,267	5	1,141	22	13	16	70
402	1,368	5	1,240	14	7	18	84
404	3,918	34	3,242	100	42	93	407
414	4,033	31	3,144	64	66	102	626
424	2,161	13	1,964	8	6	56	114
426	512	194	278	4	3	1	32
432	1,166	18	1,022	31	16	15	64
434	1,956	26	1,635	54	42	31	168
440	3,669	30	2,664	228	140	99	508
444	3,236	63	962	559	317	188	1,147
446.01	3,367	129	1,164	471	64	77	1,462
446.02*	4,596	112	1,350	1,271	116	145	1,602

* Census tract is within two or more community districts. Data are for entire census tract.

**Total Population by Mutually Exclusive Race and Hispanic Origin
by Census Tract, 2010
Queens Community District 12**

Census Tract	Total Population	Nonhispanic by Race					Two or More Races	Hispanic Origin (of any race)
		Single Race						
		White	Black/African American	Asian	Other			
460	6,006	110	1,149	1,994	285	255	2,213	
462	7,296	305	1,597	2,274	374	316	2,430	
468	3,829	128	631	1,338	421	372	939	
470	3,247	67	513	932	495	356	884	
478*	5,294	908	1,605	1,222	268	316	975	
480	2,506	104	494	875	306	220	507	
482	1,452	83	527	335	136	86	285	
484	4,979	156	1,520	1,322	660	441	880	
500	4,323	131	3,026	250	161	111	644	
502.01	1,410	12	1,087	43	16	61	191	
502.02	1,344	15	1,066	44	49	44	126	
504	1,831	25	1,565	44	21	28	148	
506	1,553	12	1,339	11	19	53	119	
508	1,837	20	1,629	31	15	25	117	
510	1,540	6	1,214	87	43	27	163	
518	1,931	4	1,781	13	10	36	87	
520	1,521	12	1,362	7	14	24	102	
522	1,532	7	1,397	10	9	28	81	
524	1,739	7	1,567	7	12	47	99	
526	1,802	6	1,597	12	10	43	134	
528	1,442	6	1,287	21	18	43	67	
530	2,240	8	2,073	15	14	42	88	
532	1,675	12	1,511	42	5	27	78	
788	1,818	26	1,340	143	68	63	178	
790	2,549	33	1,806	209	85	92	324	
792	2,280	19	1,607	147	116	85	306	

* Census tract is within two or more community districts. Data are for entire census tract.

GEOGRAPHIC REPORT FOR THE FISCAL YEAR 2013 ADOPTED CAPITAL BUDGET
(\$ IN THOUSANDS)

COMMUNITY BOARD DISTRICT 12, QUEENS

BUDGET LINE	TITLE	TOTAL APPROPRIATION AS OF 5/31/12	FY2013 ADOPTED CAP BUDGET	THREE YEAR PROGRAM			REQUIRED TO COMPLETE
				FY2014	FY2015	FY2016	
AG-DN466	JAMAICA SERVICE PROGRAM FOR OLDER ADULTS (JSPOA)	CP	0 (CN)	0 (CN)	0 (CN)	0 (CN)	CP
AG-QN466	JAMAICA SERVICE PROGRAM FOR OLDER ADULTS (JSPOA)	CP	0 (CN)	0 (CN)	0 (CN)	0 (CN)	CP
CO-296	125-01 QUEENS BLVD. - QUEENS CRIMINAL COURTS BUILDING	CP	0 (CN) 0 (CX)	0 (CN) 0 (CX)	0 (CN) 0 (CX)	0 (CN) 0 (CX)	CP
CO-298	NEW QUEENS FAMILY COURT	CP	0 (CN) 0 (CX)	0 (CN) 0 (CX)	0 (CN) 0 (CX)	0 (CN) 0 (CX)	CP
CO-299	89-17 SUTPHIN BLVD. - QUEENS COURT FACILITY	1,407 (CN)	1,913 (CN)	0 (CN)	0 (CN)	0 (CN)	0 (CN)
CO-300	88-11 SUTPHIN BLVD. - QUEENS SUPREME COURT BUILDING	CP	4,500 (CN) 0 (CX)	0 (CN) 0 (CX)	0 (CN) 0 (CX)	0 (CN) 0 (CX)	CP
CS-DN240	LIFELINE CENTER FOR CHILD DEVELOPMENT, INC.	CP	0 (CN)	0 (CN)	0 (CN)	0 (CN)	CP
CS-QN179	SAFE SPACE INC.	CP	0 (CN)	0 (CN)	0 (CN)	0 (CN)	CP
CS-QN240	LIFELINE CENTER FOR CHILD DEVELOPMENT, INC.	CP	0 (CN)	0 (CN)	0 (CN)	0 (CN)	CP
HB-662	NEW YORK BOULEVARD BRIDGE OVER BELT PARKWAY	14,297 (CN)	0 (CN)	0 (CN)	0 (CN)	0 (CN)	0 (CN)
HB-1200	BRIDGE AT SPRINGFIELD BLVD & BELT PKWY., BIN # 2-231630, QUEENS	549 (CN)	0 (CN)	0 (CN)	0 (CN)	0 (CN)	15,610 (CN)
HD-QN525	NYC PARTNERSHIP HOUSING DEVELOPMENT FUND CORPORATION, INC.	CP	0 (CN)	0 (CN)	0 (CN)	0 (CN)	CP
HD-QN640	SILVERCREST SENIOR HOUSING DEVELOPMENT FUND CORPORATION	CP	0 (CN)	0 (CN)	0 (CN)	0 (CN)	CP
HD-QN643	NEIGHBORHOOD HOUSING SERVICES OF JAMAICA	CP	600 (CN)	0 (CN)	0 (CN)	0 (CN)	CP
HD-QN730	CALVARY GRANDPARENT RESIDENCE, LLC	CP	500 (CN)	0 (CN)	0 (CN)	0 (CN)	CP
HW-121	GRADE AND PAVE SOUTH JAMAICA AREA, ETC.	18,113 (CN)	0 (CN)	3,164 (CN)	0 (CN)	0 (CN)	11,948 (CN)
HW-135	REPAVE HOLLIS AVENUE, ETC.	4,294 (CN) 5,583 (F) 200 (S)	0 (CN) 0 (F) 0 (S)	0 (CN) 0 (F) 0 (S)	0 (CN) 0 (F) 0 (S)	0 (CN) 0 (F) 0 (S)	0 (CN) 0 (F) 0 (S)
HW-248	PAVE JAMAICA AREA	19,740 (CN) 81 (P)	0 (CN) 0 (P)	0 (CN) 0 (P)	0 (CN) 0 (P)	0 (CN) 0 (P)	0 (CN) 0 (P)
HW-257	GRADE, PAVE, ETC., STREETS IN AREA AROUND 137TH AVENUE.	11,665 (CN) 53 (P)	0 (CN) 0 (P)	0 (CN) 0 (P)	0 (CN) 0 (P)	0 (CN) 0 (P)	0 (CN) 0 (P)
HW-278	GRADE, PAVE ETC. LIBERTY AVENUE, ETC.	7,463 (CN) 11,102 (F) 12 (P)	0 (CN) 0 (F) 0 (P)	0 (CN) 0 (F) 0 (P)	0 (CN) 0 (F) 0 (P)	0 (CN) 0 (F) 0 (P)	0 (CN) 0 (F) 0 (P)
HW-342	GRADE, PAVE, ETC. HILLSIDE AVENUE, ETC.	6,960 (CN) 39,769 (S) 36 (P)	0 (CN) 0 (S) 0 (P)	0 (CN) 0 (S) 0 (P)	0 (CN) 0 (S) 0 (P)	0 (CN) 0 (S) 0 (P)	0 (CN) 0 (S) 0 (P)
HW-787	RECONSTRUCTION OF SUTTER AVENUE	25,362 (CN)	1,602 (CN)	317 (CN)	0 (CN)	0 (CN)	0 (CN)

GEOGRAPHIC REPORT FOR THE FISCAL YEAR 2013 ADOPTED CAPITAL BUDGET
(\$ IN THOUSANDS)

COMMUNITY BOARD DISTRICT 12, QUEENS

BUDGET LINE	TITLE	TOTAL	FY2013 ADOPTED CAP BUDGET	THREE YEAR PROGRAM			REQUIRED TO COMPLETE
		APPROPRIATION AS OF 5/31/12		FY2014	FY2015	FY2016	
HW-792	CONSTRUCTION AND RECONSTRUCTION OF SPRINGFIELD BLVD., QUEENS	13,980 (CN) 4,000 (F) 911 (S)	0 (CN) 0 (F) 0 (S)	0 (CN) 0 (F) 0 (S)	0 (CN) 0 (F) 0 (S)	0 (CN) 0 (F) 0 (S)	0 (CN) 0 (F) 0 (S)
HW-899	RECONST QUEENS VILLAGE:JAMAICA AVE, SPRINGFIELD BLVD, F.L. BLVD, QUEEN	3,955 (CN)	0 (CN)	0 (CN)	0 (CN)	0 (CN)	0 (CN)
HW-1161	REHABILITATION OF 99TH AND 110TH AVENUES, QUEENS	12,918 (CN)	0 (CN)	0 (CN)	0 (CN)	0 (CN)	0 (CN)
HW-1673	JAMAICA INTER-MODAL FACILITIES, QUEENS	CP	0 (F) 0 (S)	0 (F) 0 (S)	0 (F) 0 (S)	0 (F) 0 (S)	CP
LQ-Q384	CONSTRUCTION OF A NEW BRANCH LIBRARY FOR SOUTH JAMAICA, QUEENS	1,086 (CN)	0 (CN)	0 (CN)	0 (CN)	0 (CN)	0 (CN)
LQ-384	CONSTRUCTION OF A REPLACEMENT BRANCH FOR SOUTH JAMAICA, QUEENS	CP	0 (CN)	0 (CN)	0 (CN)	0 (CN)	CP
P-Q009	RECONSTRUCTION OF RUFUS KING PARK	CP	0 (CN)	0 (CN)	0 (CN)	0 (CN)	CP
P-Q708	BAISLEY POND PARK, QUEENS	CP	0 (CN) 0 (S) 0 (P)	0 (CN) 0 (S) 0 (P)	0 (CN) 0 (S) 0 (P)	0 (CN) 0 (S) 0 (P)	CP
P-Q847	RECONSTRUCTION OF ROY WILKINS PARK, QUEENS	11,239 (CN)	0 (CN)	0 (CN)	0 (CN)	0 (CN)	0 (CN)
P-847	REHABILITATION OF ST. ALBANS RECREATION FACILITY.	8,429 (CN) 100 (P)	0 (CN) 0 (P)	0 (CN) 0 (P)	0 (CN) 0 (P)	0 (CN) 0 (P)	0 (CN) 0 (P)
PV-C502	JAMAICA ARTS CENTER, RECONSTRUCTION AND IMPROVEMENTS	1,390 (CN)	0 (CN)	0 (CN)	0 (CN)	0 (CN)	0 (CN)
PV-DN010	AFRIKAN POETRY THEATRE	CP	0 (CN)	0 (CN)	0 (CN)	0 (CN)	CP
PV-DN571	BLACK SPECTRUM THEATRE	CP	0 (CN)	0 (CN)	0 (CN)	0 (CN)	CP
PV-DN577	BLACK SPECTRUM THEATER FACADE AND SOUND SYSTEM	CP	0 (CN)	0 (CN)	0 (CN)	0 (CN)	CP
PV-D502	JAMAICA ARTS CENTER, RECONSTRUCTION AND IMPROVEMENTS	CP	293 (CN)	0 (CN)	0 (CN)	0 (CN)	CP
PV-QN010	AFRIKAN POETRY THEATRE	CP	0 (CN)	0 (CN)	0 (CN)	0 (CN)	CP
PV-Q502	JAMAICA ARTS CENTER, RECONSTRUCTION AND IMPROVEMENTS	CP	0 (CN)	0 (CN)	0 (CN)	0 (CN)	CP
PV-N010	AFRIKAN POETRY THEATRE	CP	0 (CN)	0 (CN)	0 (CN)	0 (CN)	CP
PV-502	JAMAICA ARTS CENTER, RECONSTRUCTION AND IMPROVEMENTS	CP	18 (CN) 0 (F) 0 (S) 0 (P)	0 (CN) 0 (F) 0 (S) 0 (P)	0 (CN) 0 (F) 0 (S) 0 (P)	0 (CN) 0 (F) 0 (S) 0 (P)	CP
PW-DN643	NEIGHBORHOOD HOUSING SERVICES OF JAMAICA	CP	0 (CN)	0 (CN)	0 (CN)	0 (CN)	CP
PW-QN643	NEIGHBORHOOD HOUSING SERVICES OF JAMAICA	CP	0 (CN)	0 (CN)	0 (CN)	0 (CN)	CP
PW-QN723	QUEENS LEGAL SERVICES CORP.	CP	413 (CN)	0 (CN)	0 (CN)	0 (CN)	CP
SE-785	STORM SEWER IN FORMER JWS AREA, QUEENS	CP	6 (CN)	0 (CN)	0 (CN)	0 (CN)	CP

Selected Facilities and Program Sites
in New York City, release 2012

QUEENS COMMUNITY DISTRICT 12

<u>Block</u>	<u>Lot</u>	<u>Facility Name</u>	<u>Facility Address</u>	<u>Facility Type</u>	<u>Capacity / Type</u>	<u>Oversight Agency</u>
SCHOOLS						
<i>Public Elementary and Secondary Schools</i>						
12993	118	CYNTHIA JENKINS SCHOOL	179-37 137 Ave	Elementary School - Public	523 Enrollment	NYC DOE
10926	50	PS 118 LORRAINE HANSBERRY	190-20 109 Rd	Elementary School - Public	585 Enrollment	NYC DOE
12019	10	PS 123	145-01 119 Ave	Elementary School - Public	627 Enrollment	NYC DOE
10906	1	PS 134 HOLLIS	203-02 109 Ave	Elementary School - Public	476 Enrollment	NYC DOE
11018	21	PS 136 ROY WILKINS	201-15 115 Ave	Elementary School - Public	581 Enrollment	NYC DOE
12341	31	PS 140 EDWARD K ELLINGTON	166-01 116 Ave	Elementary School - Public	604 Enrollment	NYC DOE
12672	1	PS 15 JACKIE ROBINSON	121-15 Lucas St	Elementary School - Public	381 Enrollment	NYC DOE
11942	302	PS 160 WALTER FRANCIS BISHOP	109-59 Inwood St	Elementary School - Public	689 Enrollment	NYC DOE
9679	67	PS 182 SAMANTHA SMITH	90-36 150 St	Elementary School - Public	799 Enrollment	NYC DOE
12051	1	PS 223 LYNDON B JOHNSON	125-20 Sutphin Blvd	Elementary School - Public	694 Enrollment	NYC DOE
12495	65	PS 30	126-10 Bedell St	Elementary School - Public	290 Enrollment	NYC DOE
10447	7	PS 35 NATHANIEL WOODHULL	191-02 90 Ave	Elementary School - Public	663 Enrollment	NYC DOE
12495	65	PS 354	126-10 Bedell St	Elementary School - Public	245 Enrollment	NYC DOE
12439	32	PS 36 ST ALBANS SCHOOL	187-01 Foch Blvd	Elementary School - Public	446 Enrollment	NYC DOE
12151	1	PS 40 SAMUEL HUNTINGTON	109-20 Union Hall St	Elementary School - Public	515 Enrollment	NYC DOE
12104	1	PS 45 CLARENCE WITHERSPOON	126-28 150 St	Elementary School - Public	409 Enrollment	NYC DOE
10144	42	PS 48 WILLIAM WORDSWORTH	108-29 155 St	Elementary School - Public	378 Enrollment	NYC DOE
10024	12	PS 50 TALFOURD LAWN ELEMENTARY SCH	143-26 101 Ave	Elementary School - Public	747 Enrollment	NYC DOE
12495	166	PS 80 THURGOOD MARSHALL MAGNET	171-05 137 Ave	Elementary School - Public	606 Enrollment	NYC DOE
9684	8	PS 82 HAMMOND	88-02 144 St	Elementary School - Public	657 Enrollment	NYC DOE
9914	1	PS 95 EASTWOOD	179-01 90 Ave	Elementary School - Public	1413 Enrollment	NYC DOE
10250	1	PS/IS 116 WILLIAM C HUGHLEY	107-25 Wren Pl	Elementary School - Public	715 Enrollment	NYC DOE

**Selected Facilities and Program Sites
in New York City, release 2012**

QUEENS COMMUNITY DISTRICT 12

<u>Block</u>	<u>Lot</u>	<u>Facility Name</u>	<u>Facility Address</u>	<u>Facility Type</u>	<u>Capacity / Type</u>	<u>Oversight Agency</u>
<i>Public Elementary and Secondary Schools</i>						
10215	1	PS/IS 268	92-07 175 St	Elementary School - Public	613 Enrollment	NYC DOE
12495	270	CATHERINE & COUNT BASIE MS 72	133-25 Guy R Brewer Blvd	Intermediate/JHS - Public	852 Enrollment	NYC DOE
10944	301	IS 192 THE LINDEN	109-89 204 St	Intermediate/JHS - Public	639 Enrollment	NYC DOE
9919	6	IS 238 SUSAN B ANTHONY	88-15 182 St	Intermediate/JHS - Public	1574 Enrollment	NYC DOE
12723	76	IS 59 SPRINGFIELD GARDENS	132-55 Ridgedale St	Intermediate/JHS - Public	664 Enrollment	NYC DOE
12723	76	EAGLE ACADEMY FOR YOUNG MEN III	132-55 Ridgedale St	Intermediate/JHS - Public	164 Enrollment	NYC DOE
10178	1	JHS 8 RICHARD S GROSSLEY	108-35 167 St	Intermediate/JHS - Public	749 Enrollment	NYC DOE
10944	301	PATHWAYS COLLEGE PREPARATORY SCHOOL	109-89 204 St	Junior/Senior High School - Public	555 Enrollment	NYC DOE
13057	56	PREP ACADEMY FOR WRITERS	143-10 Springfield Blvd	Junior/Senior High School - Public	470 Enrollment	NYC DOE
10178	1	YORK EARLY COLLEGE ACADEMY	108-35 167 St	Junior/Senior High School - Public	489 Enrollment	NYC DOE
12261	1	AUGUST MARTIN HIGH SCHOOL	156-10 Baisley Blvd	High School - Public	1024 Enrollment	NYC DOE
10443	1	CAMBRIA HEIGHTS ACADEMY	188-04 91 Ave	High School - Public	145 Enrollment	NYC DOE
13057	56	EXCELSIOR PREP HIGH SCHOOL	143-10 Springfield Blvd	High School - Public	440 Enrollment	NYC DOE
13057	56	GEO WASHINGTON CARVER HIGH SCHOOL	143-10 Springfield Blvd	High School - Public	473 Enrollment	NYC DOE
12335	49	HS-LAW ENFORCMNT & PUB SAFETY	116-25 Guy R Brewer Blvd	High School - Public	534 Enrollment	NYC DOE
10099	52	QUEENS HIGH SCHOOL SCI AT YORK COLL	94-50 159 St	High School - Public	418 Enrollment	NYC DOE
13057	56	QUEENS PREP ACADEMY	143-10 Springfield Blvd	High School - Public	441 Enrollment	NYC DOE
9768	22	QUEENS SATELLITE HIGH SCHOOL	162-02 Hillside Ave	High School - Public	245 Enrollment	NYC DOE
11972	70	QUEENS TRANSITION CENTER	142-10 Linden Blvd	High School - Public	451 Enrollment	NYC DOE
12449	4	RIVERTON STREET CHARTER SCHOOL	118-34 Riverton St	Elementary School - Public Charter	253 Enrollment	NYC DOE
12381	10	ROCHDALE EARLY ADVANTAGE CHARTER SCH	122-05 Smith St	Elementary School - Public Charter	107 Enrollment	NYC DOE

Private/Parochial Elementary and Secondary Schools

**Selected Facilities and Program Sites
in New York City, release 2012**

QUEENS COMMUNITY DISTRICT 12

<u>Block</u>	<u>Lot</u>	<u>Facility Name</u>	<u>Facility Address</u>	<u>Facility Type</u>	<u>Capacity / Type</u>	<u>Oversight Agency</u>
<i>Private/Parochial Elementary and Secondary Schools</i>						
12393	1	ALLEN CHRISTIAN SCHOOL	171-10 Linden Blvd	Elementary School - Private/Parochial	513 Enrollment	NYSED
9768	44	JAMAICA SDA-BUSY BEE LEARNING CENTER	88-28 163 St	Elementary School - Private/Parochial	130 Enrollment	NYSED
9761	55	NEW DAWN ELEMENTARY SCHOOL	89-14 163 St	Elementary School - Private/Parochial	63 Enrollment	NYSED
13021	23	NEW WORLD EDUCATIONAL CENTER	137-37 Farmers Blvd	Elementary School - Private/Parochial	42 Enrollment	NYSED
12495	2	ROCHDALE VILLAGE NURSERY SCHOOL & KINDER	170-30 130 Ave	Elementary School - Private/Parochial	24 Enrollment	NYSED
11023	38	STEPPING STONE OF SOUTHEASTERN QUEENS	114-28 Francis Lewis Blvd	Elementary School - Private/Parochial	116 Enrollment	NYSED
10141	54	SUTPHIN BLVD CHRISTIAN SCHOOL	108-11 Sutphin Blvd	Elementary School - Private/Parochial	70 Enrollment	NYSED
10384	29	TRUE DELIVERANCE CHRISTIAN SCHOOL	188-15 Turin Dr	Elementary School - Private/Parochial	79 Enrollment	NYSED
10446	25	WELLSPRING ELEMENTARY	9026 191 St	Elementary School - Private/Parochial	43 Enrollment	NYSED
9970	38	AL-IMAN SCHOOL	89-89 Van Wyck Expy	Junior/Senior High School - Private/Parochial	141 Enrollment	NYSED
12039	44	OMEGA PSI PHI FRATERNITY SCHOOL	123-10 143 St	Pre-K School - Private/Parochial	75 Enrollment	NYSED
<i>Colleges and Other Post-Secondary Institutions</i>						
10104	43	YORK COLLEGE (CUNY)	94-20 Guy R Brewer Blvd	Public College - CUNY	6181 Enrollment	CUNY
RECREATIONAL AND CULTURAL FACILITIES						
<i>Libraries and Cultural Institutions</i>						
12204	99	BAISLEY PARK LIBRARY	117-11 Sutphin Blvd	Public Library - Branch	86152 Annual Circ.	QBPL
12495	175	ROCHDALE VILLAGE LIBRARY	169-09 137 Ave	Public Library - Branch	99808 Annual Circ.	QBPL
10907	30	SOUTH HOLLIS LIBRARY	204-01 Hollis Ave	Public Library - Branch	92749 Annual Circ.	QBPL
10171	8	SOUTH JAMAICA LIBRARY	108-41 Guy R Brewer Blvd	Public Library - Branch	69625 Annual Circ.	QBPL
11062	24	ST ALBANS LIBRARY	191-05 Linden Blvd	Public Library - Branch	87794 Annual Circ.	QBPL
9798	6	QUEENS CENTRAL LIBRARY	89-11 Merrick Blvd	Public Library - Central	2147287 Annual Circ.	QBPL

**Selected Facilities and Program Sites
in New York City, release 2012**

QUEENS COMMUNITY DISTRICT 12

<u>Block</u>	<u>Lot</u>	<u>Facility Name</u>	<u>Facility Address</u>	<u>Facility Type</u>	<u>Capacity / Type</u>	<u>Oversight Agency</u>
<i>Libraries and Cultural Institutions</i>						
10101	11	JAMAICA CENTER FOR THE ARTS & LEARNING	161-04 Jamaica Ave	NYC Cultural Institution	23607 Annual Visits	NYC DCLA
<i>Parklands</i>						
		BAISLEY POND PARK	N Conduit Ave, 116 Ave bet 150 St, Suptin Blvd, and Baisley Blvd S	Park/Playground - NYC	109.609 Acres	NYC DPR
		DANIEL M. O'CONNELL PLAYGROUND	197 St, 196 St bet 113 Ave and Murdock Ave	Park/Playground - NYC	2.043 Acres	NYC DPR
		DETECTIVE KEITH L WILLIAMS PARK	173 St, 172 St bet Liberty Ave, 106 Ave, Polhemus Ave and 107 Ave	Park/Playground - NYC	7.683 Acres	NYC DPR
		HAGGERTY PARK	W/S Jamaica Ave bet 202 and 204 Sts	Park/Playground - NYC	4.334 Acres	NYC DPR
		HARVARD PLAYGROUND	179 Pl bet 90 Ave and Jamaica Ave	Park/Playground - NYC	0.581 Acres	NYC DPR
		HILTON HOLIDAY GARDENS	133 to 135 Aves, 143 to 145 Sts	Park/Playground - NYC	1.2 Acres	NYC DPR
		HOLLIS PLAYGROUND	204 St, Hollis Ave, 205 St, 111 Ave	Park/Playground - NYC	0.98 Acres	NYC DPR/DOE
		HOWARD VON DOHLEN PLAYGROUND	91 Ave, Archer Ave bet 138 Pl and 138 St	Park/Playground - NYC	1.381 Acres	NYC DPR
		I.S. 238	182 Pl bet 89 Ave and Hillside Ave	Park/Playground - NYC	1.15 Acres	NYC DPR/DOE
		JAMAICA PLAYGROUND	109-Brinkerhoff Ave, 160-Union Hall Sts	Park/Playground - NYC	3.21 Acres	NYC DPR/DOE
		LATIMER PLAYGROUND	167 St and 109 Ave	Park/Playground - NYC	1.076 Acres	NYC DPR/DOE
		LOCUST MANOR PLAYGROUND	192 St, W/S 121 Ave	Park/Playground - NYC	2.633 Acres	NYC DPR/DOE
		MARCONI PARK	157 St, 155 St bet 108 Ave and 109 Ave	Park/Playground - NYC	4.635 Acres	NYC DPR
		MONTBELLIER PARK	Springfield Blvd, Sloan St bet 139 Ave and Eastgate Plz	Park/Playground - NYC	4.427 Acres	NYC DPR
		NAUTILUS PLAYGROUND	Merrick Blvd, Baisley Blvd 120 Ave	Park/Playground - NYC	3.52 Acres	NYC DPR
		NORELLI-HARGREAVES PLAYGROUND	Van Wyck Exwy Sr Rd E, 142 St, 106 Ave	Park/Playground - NYC	1.427 Acres	NYC DPR

**Selected Facilities and Program Sites
in New York City, release 2012**

QUEENS COMMUNITY DISTRICT 12

<u>Block</u>	<u>Lot</u>	<u>Facility Name</u>	<u>Facility Address</u>	<u>Facility Type</u>	<u>Capacity / Type</u>	<i>Oversight</i> <u>Agency</u>
<i>Parklands</i>						
		NORTH ROCHDALE PLAYGROUND	Baisley Bl and Bedell St	Park/Playground - NYC	1.053 Acres	NYC DPR/DOE
	P.S. 116		Fern Pl, Rex Rd, Wren Pl	Park/Playground - NYC	0.719 Acres	NYC DPR/DOE
	P.S. 123		145 St, Inwood St, 119 Ave, and Foch Blvd	Park/Playground - NYC	0.827 Acres	NYC DPR/DOE
	P.S. 223		Sutphin Blvd bet 125 Ave and Rockaway Blvd	Park/Playground - NYC	0.148 Acres	NYC DPR/DOE
	P.S. 268		175 St bet Jamaica Ave and 93 Ave	Park/Playground - NYC	0.059 Acres	NYC DPR/DOE
	P.S. 35		191 St, 192 St, 90 Ave, Jamaica Ave	Park/Playground - NYC	0.727 Acres	NYC DPR/DOE
	P.S. 45		Sutter Ave bet 149 St and 150 St	Park/Playground - NYC	0.696 Acres	NYC DPR/DOE
	P.S. 50		Liberty Ave, Allendale St, 101 Ave	Park/Playground - NYC	0.577 Acres	NYC DPR/DOE
	PARK		Van Wyck Exwy Sr Rd E, 138 St	Park/Playground - NYC	0.143 Acres	NYC DPR
	PETERS FIELD		Liberty Ave bet 183 St and 183 Pl	Park/Playground - NYC	2.872 Acres	NYC DPR
	PLAYGROUND ONE FORTY		Van Wyck Exwy Sr Rd E, 140 St bet 120 Ave and Rockaway Blvd	Park/Playground - NYC	1.37 Acres	NYC DPR
	ROCHDALE PARK		Guy R. Brewer Blvd bet 130 Ave and 137 Ave	Park/Playground - NYC	9.282 Acres	NYC DPR
	ROY WILKINS RECREATION CENTER		Merrick Blvd bet 115 Ave, 116 Ave, and Baisley Blvd	Park/Playground - NYC	57.05 Acres	NYC DPR
	RUFUS KING PARK		Jamaica Ave, 89 Ave bet 150 St and 153 St	Park/Playground - NYC	11.5 Acres	NYC DPR
	SOUTH ROCHDALE PLAYGROUND		173 St and 137 Ave	Park/Playground - NYC	0.942 Acres	NYC DPR/DOE
	ST. ALBANS PARK		Merrick Bl, 173 Pl, Sayers Avee	Park/Playground - NYC	10.79 Acres	NYC DPR
	DR. CHARLES R DREW PARK		Van Wyck Exwy Sr Rd E, 140 St bet 115 Ave and 116 Ave	Buildings/Institutions, Athletic/Recreation Fac - NYC	6.336 Acres	NYC DPR
	ASHMEAD PARK		Liberty Ave bet 168 St and 168 Pl	Triangle, Plaza, Mall, Other - NYC	0.27 Acres	NYC DPR

**Selected Facilities and Program Sites
in New York City, release 2012**

QUEENS COMMUNITY DISTRICT 12

<u>Block</u>	<u>Lot</u>	<u>Facility Name</u>	<u>Facility Address</u>	<u>Facility Type</u>	<u>Capacity / Type</u>	<u>Oversight Agency</u>
Parklands						
		BRINKERHOFF MALL	110 Ave bet Merrick Blvd and 171 Pl	Triangle, Plaza, Mall, Other - NYC	0.396 Acres	NYC DPR
		GLADYS WARREN TRIANGLE	Hollis Ave, 104 Ave, 194 St	Triangle, Plaza, Mall, Other - NYC	0.113 Acres	NYC DPR
		HOLLIS VETERANS MEMORIAL SQ	Jamaica Ave, Hollis Ave, 187 Pl	Triangle, Plaza, Mall, Other - NYC	0.018 Acres	NYC DPR
		MAJOR MARK PARK	Hillside Ave bet 173 St and 175 St	Triangle, Plaza, Mall, Other - NYC	0.9 Acres	NYC DPR
		NORELLI-HARGREAVES MEMORIAL TRIANGLE	Liberty Ave, 101 Ave bet Waltham St and 146 St	Triangle, Plaza, Mall, Other - NYC	0.085 Acres	NYC DPR
		PARK	Van Wyck Exwy Sr Rd E, 139 St, Fooch Blvd	Triangle, Plaza, Mall, Other - NYC	0.051 Acres	NYC DPR
		PROCTOR-HOPSON CIRCLE	Merrick Blvd, 169 Pl, 108 Rd	Triangle, Plaza, Mall, Other - NYC	0.13 Acres	NYC DPR
		SOUTH GATE MALL	Southgate Plz bet 140 Ave and 139 Ave	Triangle, Plaza, Mall, Other - NYC	0.145 Acres	NYC DPR
		B.C.C.A. MINI-PARK AND GARDEN	115 Dr bet Sutphin Blvd and 155 St	Beach, Garden, Natural Area, Other - NYC	0.092 Acres	NYC DPR
		BELT PARKWAY	Belt Pkwy bet Cross Bay Blvd and Laurelton Pkwy	Beach, Garden, Natural Area, Other - NYC	202.647 Acres	NYC DPR
		BLOCK ASSOCIATION #81	Inwood St bet Shore Ave and Lakewood Ave	Beach, Garden, Natural Area, Other - NYC	0.115 Acres	NYC DPR
		GEORGE EAGLE CARR COMMUNITY GARD	148 St bet 89 Ave and 90 Ave	Beach, Garden, Natural Area, Other - NYC	0.121 Acres	NYC DPR
		GEORGE WASHINGTON CARVER BOTANICAL GARDEN	156 St bet 109 Ave and 110 Ave	Beach, Garden, Natural Area, Other - NYC	0.057 Acres	NYC DPR
		LOCUST MANOR CIVIC ASSOCIATION	120 Ave, Victoria Dr bet 171 St and 171 St	Beach, Garden, Natural Area, Other - NYC	0.083 Acres	NYC DPR
		MCKINLEY'S CHILDREN'S GARDEN	109 Ave bet Unionhall St and 160 St	Beach, Garden, Natural Area, Other - NYC	0.091 Acres	NYC DPR
		PROSPECT CEMETERY	BeAver Rd and Prospect St	Beach, Garden, Natural Area, Other - NYC	3.406 Acres	NYC DPR
		RAILROAD PARK	129 Ave bet 172 St and 176 St	Beach, Garden, Natural Area, Other - NYC	16.439 Acres	NYC DPR
		WILLIAM SIMMONS COMMUNITY GARDEN CLUB	173 St bet 106 Ave and 107 Ave	Beach, Garden, Natural Area, Other - NYC	0.599 Acres	NYC DPR
		GREENSTREET	Merrick Blvd bet 111Ave & 111 Rd	Joint NYCDOT/DPR Landscaped Area	0.075 Acres	NYC DOT
		GREENSTREET	165 St & Smith St	Joint NYCDOT/DPR Landscaped Area	0.015 Acres	NYC DOT
		GREENSTREET	193 St bet Jamaica Ave & Hillside Ave (1)	Joint NYCDOT/DPR Landscaped Area	0.059 Acres	NYC DOT

**Selected Facilities and Program Sites
in New York City, release 2012**

QUEENS COMMUNITY DISTRICT 12

<u>Block</u>	<u>Lot</u>	<u>Facility Name</u>	<u>Facility Address</u>	<u>Facility Type</u>	<u>Capacity / Type</u>	<u>Oversight Agency</u>
Parklands						
		GREENSTREET	193 St bet Jamaica Ave & Hillside Ave (2)	Joint NYCDOT/DPR Landscaped Area	0.054 Acres	NYC DOT
		GREENSTREET	193 St bet Jamaica Ave & Hillside Ave (3)	Joint NYCDOT/DPR Landscaped Area	0.054 Acres	NYC DOT
		GREENSTREET	193 St bet Jamaica Ave & Hillside Ave (4)	Joint NYCDOT/DPR Landscaped Area	0.055 Acres	NYC DOT
		GREENSTREET	193 St bet Jamaica Ave & Hillside Ave (5)	Joint NYCDOT/DPR Landscaped Area	0.054 Acres	NYC DOT
		GREENSTREET	193 St bet Jamaica Ave & Hillside Ave (6)	Joint NYCDOT/DPR Landscaped Area	0.033 Acres	NYC DOT
		GREENSTREET	Archer Ave & 146 st	Joint NYCDOT/DPR Landscaped Area	0.013 Acres	NYC DOT
		GREENSTREET	Carpenter Ave & Jamaica Ave & 198 St	Joint NYCDOT/DPR Landscaped Area	0.062 Acres	NYC DOT
		GREENSTREET	Foch Bl bet 167 St & 168 St	Joint NYCDOT/DPR Landscaped Area	0.05 Acres	NYC DOT
		GREENSTREET	Foch Bl bet 168 St & 169 St	Joint NYCDOT/DPR Landscaped Area	0.038 Acres	NYC DOT
		GREENSTREET	Foch Bl bet 169 St & 170 St	Joint NYCDOT/DPR Landscaped Area	0.042 Acres	NYC DOT
		GREENSTREET	Foch Bl bet 170 St & 171 St	Joint NYCDOT/DPR Landscaped Area	0.04 Acres	NYC DOT
		GREENSTREET	Foch Blvd bet Merrick Blvd & 171 St	Joint NYCDOT/DPR Landscaped Area	0.031 Acres	NYC DOT
		GREENSTREET	Francis Lewis Blvd & Farmers Blvd & Merrick Blvd	Joint NYCDOT/DPR Landscaped Area	0.033 Acres	NYC DOT
		GREENSTREET	Hillside Ave & 181 St E side	Joint NYCDOT/DPR Landscaped Area	0.008 Acres	NYC DOT
		GREENSTREET	Hillside Ave & 182 St	Joint NYCDOT/DPR Landscaped Area	0.008 Acres	NYC DOT
		GREENSTREET	Hillside Ave & Midland Pkwy	Joint NYCDOT/DPR Landscaped Area	0.01 Acres	NYC DOT
		GREENSTREET	Hillside Ave & Midland Pkwy (E)	Joint NYCDOT/DPR Landscaped Area	0.011 Acres	NYC DOT
		GREENSTREET	Jamacia Ave & Parsons Blvd	Joint NYCDOT/DPR Landscaped Area	0.008 Acres	NYC DOT
		GREENSTREET	Lakewood Ave & 109 Ave & 142 St	Joint NYCDOT/DPR Landscaped Area	0.028 Acres	NYC DOT
		GREENSTREET	Lakewood Ave at Remington St & 109 Ave	Joint NYCDOT/DPR Landscaped Area	0.033 Acres	NYC DOT
		GREENSTREET	Liberty Ave & Farmers Blvd & 109 Ave	Joint NYCDOT/DPR Landscaped Area	0.168 Acres	NYC DOT

**Selected Facilities and Program Sites
in New York City, release 2012**

QUEENS COMMUNITY DISTRICT 12

<u>Block</u>	<u>Lot</u>	<u>Facility Name</u>	<u>Facility Address</u>	<u>Facility Type</u>	<u>Capacity / Type</u>	<u>Oversight Agency</u>
<i>Parklands</i>						
		GREENSTREET	Marsden St & 120 Ave	Joint NYCDOT/DPR Landscaped Area	0.04 Acres	NYC DOT
		GREENSTREET	Merrick Bl at 109 Ave	Joint NYCDOT/DPR Landscaped Area	0.023 Acres	NYC DOT
		GREENSTREET	Merrick Bl bet 108 Ave & 109 Ave	Joint NYCDOT/DPR Landscaped Area	0.141 Acres	NYC DOT
		GREENSTREET	Merrick Bl bet 109 Ave & 110 Ave	Joint NYCDOT/DPR Landscaped Area	0.079 Acres	NYC DOT
		GREENSTREET	Merrick Bl bet 111 Rd & Sayres Ave	Joint NYCDOT/DPR Landscaped Area	0.016 Acres	NYC DOT
		GREENSTREET	Merrick Bl bet Sayres Ave & Linden Bl	Joint NYCDOT/DPR Landscaped Area	0.057 Acres	NYC DOT
		GREENSTREET	Merrick Blvd & 171 St & 109 Ave	Joint NYCDOT/DPR Landscaped Area	0.009 Acres	NYC DOT
		GREENSTREET	Merrick Blvd & 171 St & 108 Dr	Joint NYCDOT/DPR Landscaped Area	0.079 Acres	NYC DOT
		GREENSTREET	Merrick Blvd bet 107 Ave & 108 Ave (S)	Joint NYCDOT/DPR Landscaped Area	0.084 Acres	NYC DOT
		GREENSTREET	Merrick Blvd bet 107 Ave & 108 Ave N	Joint NYCDOT/DPR Landscaped Area	0.056 Acres	NYC DOT
		GREENSTREET	Merrick Blvd bet 110 Ave & 111 Ave (median)	Joint NYCDOT/DPR Landscaped Area	0.189 Acres	NYC DOT
		GREENSTREET	Montauk St & Nellis St & 122 Ave	Joint NYCDOT/DPR Landscaped Area	0.077 Acres	NYC DOT
		GREENSTREET	Springfield Bl & 136 Rd & 137 Ave	Joint NYCDOT/DPR Landscaped Area	0.086 Acres	NYC DOT
		GREENSTREET	Springfield Bl bet 120 Ave & 121 Ave	Joint NYCDOT/DPR Landscaped Area	0.062 Acres	NYC DOT
		GREENSTREET	Springfield Bl bet 135 Ave & 136 Ave	Joint NYCDOT/DPR Landscaped Area	0.379 Acres	NYC DOT
		GREENSTREET	Springfield Bl bet 136 Ave & 136 Rd	Joint NYCDOT/DPR Landscaped Area	0.193 Acres	NYC DOT
		GREENSTREET	Springfield Bl bet Carson St & 137 Ave	Joint NYCDOT/DPR Landscaped Area	0.034 Acres	NYC DOT
		GREENSTREET	Springfield Bl bet Merrick Bl & 135 Ave	Joint NYCDOT/DPR Landscaped Area	0.271 Acres	NYC DOT
		GREENSTREET	Springfield Blvd bet 122 Ave & 121 Ave (2)	Joint NYCDOT/DPR Landscaped Area	0.024 Acres	NYC DOT
		GREENSTREET	Springfield Blvd bet 130 Ave & 122 Ave	Joint NYCDOT/DPR Landscaped Area	0.106 Acres	NYC DOT
		GREENSTREET	Springfield Blvd bet Merrick Blvd & 133 Rd	Joint NYCDOT/DPR Landscaped Area	0.25 Acres	NYC DOT
		GREENSTREET	Wexford Ter & Kingston Pl & Hillside Ave	Joint NYCDOT/DPR Landscaped Area	0.076 Acres	NYC DOT

**Selected Facilities and Program Sites
in New York City, release 2012
QUEENS COMMUNITY DISTRICT 12**

<u>Block</u>	<u>Lot</u>	<u>Facility Name</u>	<u>Facility Address</u>	<u>Facility Type</u>	<u>Capacity / Type</u>	<u>Oversight Agency</u>
<i>Parklands</i>						
		STATION PLAZA	Archer Ave , Sutphin Blvd	Pedestrian Plaza	0.431 Acres	NYC DOT
PUBLIC SAFETY AND CRIMINAL JUSTICE FACILITIES						
<i>NYPD, FDNY, Courts, and Correctional Facilities</i>						
9799	27	103 PRECINCT/CDBU	168-02 91 Ave	NYC Police Station	NA	NYPD
12495	45	113 PRECINCT	167-02 Baisley Blvd	NYC Police Station	NA	NYPD
10092	6	POLICE LAB.	150-14 Jamaica Ave	Other NYPD Facility	NA	NYPD
9761	14	TRAF CONT DIV T-505	89-61 162 St	Other NYPD Facility	NA	NYPD
10208	45	ENG 275	111-36 Merrick Blvd	NYC Fire House	NA	FDNY
10464	25	ENG 301, LAD 150	91-04 197 St	NYC Fire House	NA	FDNY
12046	2	ENG 302, LAD 155	143-15 Rockaway Blvd	NYC Fire House	NA	FDNY
10046	14	ENG 303, LAD 126	104-12 Princeton St	NYC Fire House	NA	FDNY
12617	40	ENG 317, LAD 165, BN 54	117-11 196 St	NYC Fire House	NA	FDNY
9691	1	NYS SUPREME COURT - CIVIL	88-11 Sutphin Blvd	State/City Court	NA	NYS OCA
9680	1	QUEENS CIVIL COURT	89-17 Sutphin Blvd	State/City Court	NA	NYS OCA
10093	1	QUEENS FAMILY COURT	151-20 Jamaica Ave	State/City Court	NA	NYS OCA
NURSING HOMES, HOSPITALS, HOSPICES, AND AMBULATORY PROGRAMS						
<i>Nursing Homes, Hospitals, Hospices, and Hospital Inpatient Units</i>						
9811	16	HIGHLAND CARE CENTER	91-31 175 St	Residential Health Care Facility	320 Beds	NYS DOH
10456	15	HOLLIS PARK MANOR NURSING HOME	191-06 Hillside Ave	Residential Health Care Facility	80 Beds	NYS DOH
10826	6	HOLLISWOOD CARE CENTER INC	195-44 Woodhull Ave	Residential Health Care Facility	314 Beds	NYS DOH
12406	100	NYS VETERANS HOME IN NYC	178-50 Linden Blvd	Residential Health Care Facility	250 Beds	NYS DOH
12406	100	VA NY HARBOR HEALTHCARE SYSTEM - ST ALBANS COMMUNITY LIVING CTR	179-00 Linden Blvd	Residential Health Care Facility	179 Beds	US VA

**Selected Facilities and Program Sites
in New York City, release 2012**

QUEENS COMMUNITY DISTRICT 12

<u>Block</u>	<u>Lot</u>	<u>Facility Name</u>	<u>Facility Address</u>	<u>Facility Type</u>	<u>Capacity / Type</u>	<u>Oversight Agency</u>
<i>Ambulatory Facilities and Programs</i>						
9970	19	DAMIAN FAMILY CARE CENTER	137-50 Jamaica Ave	Diagnostic and Treatment Center	NA	NYS DOH
9936	29	HILLSIDE POLYMEDIC DIAGNOSTIC AND TREATMENT CENTER	18730 Hillside Ave	Diagnostic and Treatment Center	NA	NYS DOH
12008	7	J-CAP INC THOMAS & MARIE WHITE HEALTH CENTER	116-30 Sutphin Blvd	Diagnostic and Treatment Center	NA	NYS DOH
10208	19	MEDISYS FAMILY CARE - ST ALBANS	111-20 Merrick Blvd	Diagnostic and Treatment Center	NA	NYS DOH
10030	6	CHN - QUEENS CENTER	97-04 Sutphin Blvd	Diagnostic and Treatment Center Extension Clinic	NA	NYS DOH
10219	287	FMS-SOUTH QUEENS DIALYSIS CENTER	175-37 Liberty Ave	Diagnostic and Treatment Center Extension Clinic	NA	NYS DOH
12514	25	FMS-ST. ALBAN'S DIALYSIS CENTER	172-70 Baisley Blvd	Diagnostic and Treatment Center Extension Clinic	NA	NYS DOH
10056	12	HELP/PSI, INC.	105-04 Sutphin Blvd	Diagnostic and Treatment Center Extension Clinic	NA	NYS DOH
9756	6	JAMAICA HEALTH CENTER	90-37 Parsons Blvd	Diagnostic and Treatment Center Extension Clinic	NA	NYS DOH
10131	8	J-CAP LIVING PROOF	107-33 Sutphin Blvd	Diagnostic and Treatment Center Extension Clinic	NA	NYS DOH
12406	180	J-CAP ST ALBANS	177-33 Baisley Blvd	Diagnostic and Treatment Center Extension Clinic	NA	NYS DOH
12542	3	JOSEPH P ADDABBO FAMILY HEALTH CENTER	130-20 Farmers Blvd	Diagnostic and Treatment Center Extension Clinic	NA	NYS DOH
10940	104	MEDISYS FAMILY CARE-HOLLIS TUDORS	200-16 Hollis Ave	Diagnostic and Treatment Center Extension Clinic	NA	NYS DOH
9757	23	MIC WOMENS HEALTH SERVICES-JAMAICA	90-04 161 St	Diagnostic and Treatment Center Extension Clinic	NA	NYS DOH
12354	200	QUEENS DIALYSIS CENTER	118-01 Guy Brewer Blvd	Diagnostic and Treatment Center Extension Clinic	NA	NYS DOH
9970	100	SAMARITAN HEALTH SERVICE VAN WYCK	88-83 Van Wyck Expy	Diagnostic and Treatment Center Extension Clinic	NA	NYS DOH
9760	74	THE FIREHOUSE HEALTH CLINIC	89-56 162 St	Diagnostic and Treatment Center Extension Clinic	NA	NYS DOH
10454	16	HOLLIS WOMEN'S CENTER	189-02 Hillside Ave	Hospital Extension Clinic	NA	NYS DOH
9833	4	JAMAICA ASSESSMENT CENTER	175-10 88 Ave	Hospital Extension Clinic	NA	NYS DOH
9676	27	MEDISYS FAMILY CARE CENTER	90-16 Sutphin Blvd	Hospital Extension Clinic	NA	NYS DOH
10443	20	MEDISYS FAMILY CARE CENTER	188-03 Jamaica Ave	Hospital Extension Clinic	NA	NYS DOH
12200	52	NEIGHBORHOOD HELP CENTER	114-20 Guy Brewer Blvd	Hospital Extension Clinic	NA	NYS DOH

**Selected Facilities and Program Sites
in New York City, release 2012**

QUEENS COMMUNITY DISTRICT 12

<u>Block</u>	<u>Lot</u>	<u>Facility Name</u>	<u>Facility Address</u>	<u>Facility Type</u>	<u>Capacity / Type</u>	<u>Oversight Agency</u>
<i>Ambulatory Facilities and Programs</i>						
9756	6	PARSONS MEDICAL CENTER	90-37 Parsons Blvd	Hospital Extension Clinic	NA	NYS DOH
12200	52	PRIMARY CARE CLINIC	114-20 Guy Brewer Blvd	Hospital Extension Clinic	NA	NYS DOH
12999	220	QUEENS HEALTH NET SPRINGFIELD GARDENS	134-64 Springfield Blvd	Hospital Extension Clinic	NA	NYS DOH
9998	89	ST JOSEPH'S MC-ST VINCENTS WESTCHESTER DIV METHADONE UNITS I & II	147-18 Archer Ave	Hospital Extension Clinic	NA	NYS DOH
10055	28	WALTHAM GARDENS HOUSES CHILD HC	146-39 105 Ave	Hospital Extension Clinic	NA	NYS DOH
12051	1	PS 223	125-20 Sutphin Blvd	School Based Hospital Extension Clinic	NA	NYS DOH
13057	56	SPRINGFIELD GARDENS EDUCATIONAL CAMPUS	143-10 Springfield Blvd	School Based Hospital Extension Clinic	NA	NYS DOH
12390	112	BUSHWICK CENTER FOR REHABILITATION AND HEALTH CARE	172-61 Baisley Blvd	Adult Day Health Care Center	NA	NYS DOH
10014	25	CENTER FOR NURSING & REHAB ADHCP	143-31 101 Ave	Adult Day Health Care Center	NA	NYS DOH
10056	12	HELP/PSI, INC AIDS ADHCP	105-04 Sutphin Blvd	Adult Day Health Care Center	NA	NYS DOH
CHEMICAL DEPENDENCY SERVICES						
<i>Residential</i>						
10051	7	820 RIVER ST.- CD SUPP LIV	145-53 South Rd	Residential Supportive Living - Chem Depndncy	14 Beds	NYS OASAS
12406	180	J-CAP - CD INT RES ORIENTATION	177-33 Baisley Blvd	Intensive Residential Svc - Chem Depndncy	61 Beds	NYS OASAS
12008	7	J-CAP CD INTENSIVE RESIDENT TREATMENT	116-30 Sutphin Blvd	Intensive Residential Svc - Chem Depndncy	192 Beds	NYS OASAS
12406	180	QUEENS VILLAGE/J-CAP - CD INT RES	177-33 Baisley Blvd	Intensive Residential Svc - Chem Depndncy	165 Beds	NYS OASAS
9970	100	SAMARITAN VILL.- INTAKE/ASSESSMENT PROG	88-83 Van Wyck Expy	Intensive Residential Svc - Chem Depndncy	30 Beds	NYS OASAS
9970	100	SAMARITAN VILLAGE CD INT RES REHAB	88-83 Van Wyck Expy	Intensive Residential Svc - Chem Depndncy	130 Beds	NYS OASAS
<i>Non-Residential</i>						

**Selected Facilities and Program Sites
in New York City, release 2012**

QUEENS COMMUNITY DISTRICT 12

<u>Block</u>	<u>Lot</u>	<u>Facility Name</u>	<u>Facility Address</u>	<u>Facility Type</u>	<u>Capacity / Type</u>	<u>Oversight Agency</u>
<i>Non-Residential</i>						
9998	89	ST. JOSEPH'S HOSPITAL, YONKERS	147-18 Archer Ave	Outp Methadone Treatment - Chem Depndncy	450 Cert. Capacity	NYS OASAS
9998	90	ST. JOSEPH'S HOSPITAL, YONKERS	147-20 Archer Ave	Outp Methadone Treatment - Chem Depndncy	350 Cert. Capacity	NYS OASAS
11947	165	820 RIVER STREET, INC. - CD OP	108-30 Sutphin Blvd	Outpatient Clinic - Chem Depndncy	NA	NYS OASAS
10151	7	COUNSELING SERVICE EDNY-QUEENS	163-18 Jamaica Ave	Outpatient Clinic - Chem Depndncy	NA	NYS OASAS
10129	3	NEW SPIRIT II - CD OP	162-04 South Rd	Outpatient Clinic - Chem Depndncy	NA	NYS OASAS
10102	10	NY THERAPEUTIC CD-OP	162-24 Jamaica Ave	Outpatient Clinic - Chem Depndncy	NA	NYS OASAS
9995	1	QUEENS INTEGRATED OP PROGRAM	147-32 Jamaica Ave	Outpatient Clinic - Chem Depndncy	NA	NYS OASAS
9983	5	SAMARITAN VILLAGE, INC.- CD OP	144-10 Jamaica Ave	Outpatient Clinic - Chem Depndncy	NA	NYS OASAS
9760	27	ST. VINCENT'S SERVICES - CD OP	89-31 161 St	Outpatient Clinic - Chem Depndncy	NA	NYS OASAS
9760	74	THE CHILD CENTER OF NY - CD OP	89-56 162 St	Outpatient Clinic - Chem Depndncy	NA	NYS OASAS

MENTAL HEALTH SERVICES

Non-Residential

9760	7501	AIDS CENTER OF QUEENS COUNTY, INC.	161-25 Jamaica Ave	Day Treatment - Mental Health	NA	NYS OMH
9816	49	CCNS JAMAICA CONTINUING DAY TREATMENT PROGRAM	165-15 88 Ave	Day Treatment - Mental Health	65 Cert. Capacity	NYS OMH
10151	7	FAMILY LIFE CLINIC	163-18 Jamaica Ave	Day Treatment - Mental Health	NA	NYS OMH
10352	79	LIFESPIRE SPAN CLINIC TREATMENT PROGRAM	184-10 Jamaica Ave	Day Treatment - Mental Health	NA	NYS OMH
10352	79	LIFESPIRE SPAN CONTINUING DAY TREATMENT PROGRAM	184-10 Jamaica Ave	Day Treatment - Mental Health	46 Cert. Capacity	NYS OMH
12697	50	NEW YORK PSYCHOTHERAPY ADULT HOME CDTP	130-30 180 St	Day Treatment - Mental Health	145 Cert. Capacity	NYS OMH
12200	52	QUEENS HOSPITAL CENTER NEIGHBORHOOD HELP CENTER	114-02 Guy Brewer Blvd	Day Treatment - Mental Health	NA	NYS OMH
9760	74	THE CHILD CENTER OF NY - JAMAICA CLINIC	89-56 162 St	Day Treatment - Mental Health	NA	NYS OMH
12188	1	THE CHILD CENTER OF NY - SOUTH JAMAICA CLINIC	115-15 Sutphin Blvd	Day Treatment - Mental Health	NA	NYS OMH

**Selected Facilities and Program Sites
in New York City, release 2012**

QUEENS COMMUNITY DISTRICT 12

<u>Block</u>	<u>Lot</u>	<u>Facility Name</u>	<u>Facility Address</u>	<u>Facility Type</u>	<u>Capacity / Type</u>	<u>Oversight Agency</u>
<i>Non-Residential</i>						
9677	7	TSNY COUNSELING AND CRISIS CENTER	90-27 Sutphin Blvd	Day Treatment - Mental Health	NA	NYS OMH
9677	7	TSNY THE CONSULTATION CENTER	90-27 Sutphin Blvd	Day Treatment - Mental Health	110 Cert. Capacity	NYS OMH
9757	23	FEGS PROJECT C.O.P.E IPRT	90-04 161 St	Intensive Psychiatric Rehab - Mental Health	30 Cert. Capacity	NYS OMH
9754	53	PERMANENT HOUSING & ACT	153-17 Jamaica Ave	Intensive Psychiatric Rehab - Mental Health	68 Cert. Capacity	NYS OMH
9697	17	SOUTH JAMAICA, QUEENS ACT TEAM	150-20 Hillside Ave	Intensive Psychiatric Rehab - Mental Health	68 Cert. Capacity	NYS OMH
9760	27	THE BRIDGE, INC. - ADULT BCM	89-31 161 St	Emergency/Crisis Intervention - Mental Health	132 Cert. Capacity	NYS OMH
9677	7	TRANSITIONAL SERVICES FOR NEW YORK - ADULT BCM	90-27 Sutphin Blvd	Emergency/Crisis Intervention - Mental Health	176 Cert. Capacity	NYS OMH
9677	7	ACE-QUEENS EAST	90-27 Sutphin Blvd	Respite Service - Mental Health	NA	NYS OMH
10151	7	JOBNET	163-18 Jamaica Ave	Respite Service - Mental Health	75 Cert. Capacity	NYS OMH
10352	79	SHELTERED WORKSHOP	184-10 Jamaica Ave	Respite Service - Mental Health	30 Cert. Capacity	NYS OMH
12495	270	KIDWISE SCHOOL-BASED INIT.	133-25 Guy R. Brewer Blvd	School Based Mental Health Program	33 Cert. Capacity	NYS OMH
9754	53	PSCH, INC.	153-17 Jamaica Ave	Blended Case Management - Mental Health	6528 Contacts/Year	NYC DOHMH
9760	27	THE BRIDGE, INC.	89-31 161 St	Blended Case Management - Mental Health	4896 Contacts/Year	NYC DOHMH
9677	7	TRANSITIONAL SERVICES FOR NEW YORK, INC.	90-27 Sutphin Blvd	Blended Case Management - Mental Health	6528 Contacts/Year	NYC DOHMH
10352	79	LIFESPIRE, INC.	184-10 Jamaica Ave	Workshop/Vocational Svc - Mental Health	6053 Hours/Year	NYC DOHMH
10151	7	THE CHILD CENTER OF NY, INC.	163-18 Jamaica Ave	Workshop/Vocational Svc - Mental Health	5948 Visits/Year	NYC DOHMH
9677	7	TRANSITIONAL SERVICES FOR NEW YORK, INC.	90-27 Sutphin Blvd	Workshop/Vocational Svc - Mental Health	646 Hours/Year	NYC DOHMH
9697	12	CLUBHOUSE	150-10 Hillside Ave	Psychosocial Club - Mental Health	14 Cert. Capacity	NYS OMH
10212	33	FRIENDSHIP CENTER	92-33 170 St	Psychosocial Club - Mental Health	NA	NYS OMH
10212	33	JAMAICA SERVICE PROGRAM FOR OLDER ADULTS, INC.	92-33 170 St	Psychosocial Club - Mental Health	8715 Visits/Year	NYC DOHMH
9677	7	NEW CHALLENGES COMMUNITY CENTER	90-27 Sutphin Blvd	Psychosocial Club - Mental Health	3 Cert. Capacity	NYS OMH
9677	7	TRANSITIONAL SERVICES FOR NEW YORK, INC.	90-27 Sutphin Blvd	Psychosocial Club - Mental Health	1463 Visits/Year	NYC DOHMH

**Selected Facilities and Program Sites
in New York City, release 2012**

QUEENS COMMUNITY DISTRICT 12

<u>Block</u>	<u>Lot</u>	<u>Facility Name</u>	<u>Facility Address</u>	<u>Facility Type</u>	<u>Capacity / Type</u>	<u>Oversight Agency</u>
<i>Non-Residential</i>						
9697	12	VENTURE HOUSE, INC.	150-10 Hillside Ave	Psychosocial Club - Mental Health	21336 Visits/Year	NYC DOHMH
9697	17	PATHWAYS TO HOUSING, INC.	150-20 Hillside Ave	Assertive Community Treatment - Mental Health	4896 Contacts/Year	NYC DOHMH
9754	53	PSCH, INC.	153-17 Jamaica Ave	Assertive Community Treatment - Mental Health	4896 Contacts/Year	NYC DOHMH
DEVELOPMENTAL DISABILITIES SERVICES						
<i>Residential</i>						
9760	45	ASSN F/HELP OF RETARDED CHILD. (1)	89-02 162 St	Intermediate Care Facility - Resid Dev Disability	6 Beds	NYS OPWDD
9760	45	ASSN F/HELP OF RETARDED CHILD. (2)	89-02 162 St	Intermediate Care Facility - Resid Dev Disability	6 Beds	NYS OPWDD
9760	45	ASSN F/HELP OF RETARDED CHILD. (3)	89-02 162 St	Intermediate Care Facility - Resid Dev Disability	6 Beds	NYS OPWDD
9760	45	ASSN F/HELP OF RETARDED CHILD. (4)	89-02 162 St	Intermediate Care Facility - Resid Dev Disability	6 Beds	NYS OPWDD
12641	47	QUEENS SVCES. FOR AUTISTIC CITIZENS	118-60 Springfield Blvd	Intermediate Care Facility - Resid Dev Disability	8 Beds	NYS OPWDD
11015	21	0230 - BERNARD M. FINESON DDSO	114-32 199 St	Community Residence - Dev Disability	5 Beds	NYS OPWDD
12076	132	0230 - BERNARD M. FINESON DDSO	130-15 140 St	Community Residence - Dev Disability	4 Beds	NYS OPWDD
9904	65	0230 - BERNARD M. FINESON DDSO (1)	90-24 184 St	Community Residence - Dev Disability	5 Beds	NYS OPWDD
10963	195	0230 - BERNARD M. FINESON DDSO (1)	111-02 Francis Lewis Blvd	Community Residence - Dev Disability	4 Beds	NYS OPWDD
11987	3	0230 - BERNARD M. FINESON DDSO (1)	143-06 115 Ave	Community Residence - Dev Disability	5 Beds	NYS OPWDD
9904	65	0230 - BERNARD M. FINESON DDSO (2)	90-24 184 St	Community Residence - Dev Disability	5 Beds	NYS OPWDD
10963	196	0230 - BERNARD M. FINESON DDSO (2)	111-04 Francis Lewis Blvd	Community Residence - Dev Disability	4 Beds	NYS OPWDD
11987	3	0230 - BERNARD M. FINESON DDSO (2)	143-06 115 Ave	Community Residence - Dev Disability	5 Beds	NYS OPWDD
10389	43	AABR, INC.	190-02 Quencer Rd	Community Residence - Dev Disability	6 Beds	NYS OPWDD
10445	1	CATHOLIC CHARITIES NEIGHBORHOOD SVCS INC	90-37 189 St	Community Residence - Dev Disability	4 Beds	NYS OPWDD

**Selected Facilities and Program Sites
in New York City, release 2012**

QUEENS COMMUNITY DISTRICT 12

<u>Block</u>	<u>Lot</u>	<u>Facility Name</u>	<u>Facility Address</u>	<u>Facility Type</u>	<u>Capacity / Type</u>	<u>Oversight Agency</u>
Residential						
10977	9	CATHOLIC GUARDIAN SOCIETY OF NEW YORK	112-29 201 St	Community Residence - Dev Disability	5 Beds	NYS OPWDD
12026	81	CENTER FOR FAMILY SUPPORT, INC. (THE)	145-17 120 Ave	Community Residence - Dev Disability	6 Beds	NYS OPWDD
12353	385	CENTER FOR FAMILY SUPPORT, INC. (THE)	171-19 Foch Blvd	Community Residence - Dev Disability	3 Beds	NYS OPWDD
12171	1	COMMUNITY OPTIONS NEW YORK, INC.	111-51 156 St	Community Residence - Dev Disability	3 Beds	NYS OPWDD
10212	29	EIHAB HUMAN SERVICES, INC.	170-29 Tiff Ct	Community Residence - Dev Disability	7 Beds	NYS OPWDD
10212	30	EIHAB HUMAN SERVICES, INC.	170-27 Tiff Ct	Community Residence - Dev Disability	7 Beds	NYS OPWDD
10243	105	EVELYN DOUGLIN CTR SERV. PEOPLE IN NEED (1)	106-19 173 St	Community Residence - Dev Disability	3 Beds	NYS OPWDD
10243	105	EVELYN DOUGLIN CTR SERV. PEOPLE IN NEED (2)	106-19 173 St	Community Residence - Dev Disability	3 Beds	NYS OPWDD
12081	154	FEDERATION EMPLOY. & GUIDANCE SVC. (1)	130-24 Inwood St	Community Residence - Dev Disability	4 Beds	NYS OPWDD
12081	154	FEDERATION EMPLOY. & GUIDANCE SVC. (2)	130-24 Inwood St	Community Residence - Dev Disability	4 Beds	NYS OPWDD
12397	150	LIFE'S WORC, INC.	175-06 Linden Blvd	Community Residence - Dev Disability	6 Beds	NYS OPWDD
13090	75	LIFE'S WORC, INC.	179-45 N Conduit Blvd	Community Residence - Dev Disability	6 Beds	NYS OPWDD
13090	75	LIFE'S WORC, INC.	179-49 N Conduit Blvd	Community Residence - Dev Disability	6 Beds	NYS OPWDD
12729	11	LIFE'S WORC, INC. (1)	131-36 Springfield Blvd	Community Residence - Dev Disability	6 Beds	NYS OPWDD
12729	11	LIFE'S WORC, INC. (2)	131-36springfield Blvd	Community Residence - Dev Disability	6 Beds	NYS OPWDD
12162	39	MARANATHA HUMAN SERVICES, INC.	110-14 159 St	Community Residence - Dev Disability	6 Beds	NYS OPWDD
12333	194	MARANATHA HUMAN SERVICES, INC.	114-15 169 St	Community Residence - Dev Disability	6 Beds	NYS OPWDD
11018	7	QUEENS PARENT RESOURCE CENTER, INC	114-04 202 St	Community Residence - Dev Disability	7 Beds	NYS OPWDD
10828	11	QUEENS SVCES. FOR AUTISTIC CITIZENS	196-24 Woodhull Ave	Community Residence - Dev Disability	5 Beds	NYS OPWDD
12067	54	QUEENS SVCES. FOR AUTISTIC CITIZENS	128-20 144 St	Community Residence - Dev Disability	6 Beds	NYS OPWDD

**Selected Facilities and Program Sites
in New York City, release 2012**

QUEENS COMMUNITY DISTRICT 12

<u>Block</u>	<u>Lot</u>	<u>Facility Name</u>	<u>Facility Address</u>	<u>Facility Type</u>	<u>Capacity / Type</u>	<u>Oversight Agency</u>
<i>Residential</i>						
12067	55	QUEENS SVCES. FOR AUTISTIC CITIZENS	128-24 144 St	Community Residence - Dev Disability	6 Beds	NYS OPWDD
10867	28	SCO FAMILY OF SERVICES	100-42 201 St	Community Residence - Dev Disability	6 Beds	NYS OPWDD
10998	29	SCO FAMILY OF SERVICES	113-14 204 St	Community Residence - Dev Disability	4 Beds	NYS OPWDD
10077	3	SERVICES FOR THE UNDERSERVED, INC.	107-37 Pine Grove St	Community Residence - Dev Disability	7 Beds	NYS OPWDD
10434	46	SERVICES FOR THE UNDERSERVED, INC.	187-45 Hillburn Ave	Community Residence - Dev Disability	8 Beds	NYS OPWDD
12141	3	UNIQUE PEOPLE SERVICES, INC.	109-29 Sutphin Blvd	Community Residence - Dev Disability	4 Beds	NYS OPWDD
11940	192	URBAN RESOURCE INSTITUTE, INC.	145-43 Ferndale Ave	Community Residence - Dev Disability	8 Beds	NYS OPWDD
<i>Non-Residential</i>						
10102	4	LIFESPIRE, INC.	162-10 Jamaica Ave	Day Training - Dev Disability	40 Cert. Capacity	NYS OPWDD
10102	4	LIFESPIRE, INC.	162-10 Jamaica Ave	Day Habilitation - Dev Disability	40 Cert. Capacity	NYS OPWDD
10102	4	LIFESPIRE, INC.	162-10 Jamaica Ave	Day Habilitation - Dev Disability	60 Cert. Capacity	NYS OPWDD
10828	5	QUEENS SVCES. FOR AUTISTIC CITIZENS	196-10 Woodhull Ave	Day Habilitation - Dev Disability	61 Cert. Capacity	NYS OPWDD
10102	4	0230 - BERNARD FINESON	92-31 Union Hall St	Counseling and Crisis Intervention - Dev Disability	NA	NYS OPWDD
10352	79	LIFESPIRE, INC.	184-10 Jamaica Ave	Counseling and Crisis Intervention - Dev Disability	NA	NYS OPWDD

DAYCARE AND RESIDENTIAL FACILITIES FOR CHILDREN

Residential

10975	26	SCO FAMILY OF SERVICES	199-19 113 Ave	Group Foster Residence for Children	22 Beds	NYS OCFS
10197	47	SCO FAMILY OF SERVICES	110-23 169 St	Agency Operated Boarding Home for Children	6 Beds	NYS OCFS
12187	15	SCO FAMILY OF SERVICES	155-18 114 Rd	Agency Operated Boarding Home for Children	6 Beds	NYS OCFS
12397	113	SCO FAMILY OF SERVICES	114-58 175 Pl	Agency Operated Boarding Home for Children	5 Beds	NYS OCFS
12712	14	SCO FAMILY OF SERVICES	123-21 Montauk St	Agency Operated Boarding Home for Children	6 Beds	NYS OCFS

**Selected Facilities and Program Sites
in New York City, release 2012**

QUEENS COMMUNITY DISTRICT 12

<u>Block</u>	<u>Lot</u>	<u>Facility Name</u>	<u>Facility Address</u>	<u>Facility Type</u>	<u>Capacity / Type</u>	<u>Oversight Agency</u>
<i>Daycare and Headstart Facilities</i>						
12451	14	AFRO AMERICAN PARENTS EDUCATIONAL CENTER INC. 3	118-49 Montauk St	Group Day Care - Public	100 Children	NYC DOHMH
12451	14	AFRO AMERICAN PARENTS EDUCATIONAL CENTER, 3	118-49 Montauk St	Group Day Care - Public	30 Children	NYC DOHMH
11966	1	AFRO-AMERICAN PARENTS DAY CARE CENTER, INC.	112-06 Sutphin Blvd	Group Day Care - Public	98 Children	NYC DOHMH
12022	20	AFRO-AMERICAN PARENTS EDUCATIONAL DAY CARE CENTER 1	117-16 Sutphin Blvd	Group Day Care - Public	88 Children	NYC DOHMH
10148	1	AFRO-AMERICAN PARENTS EDUCATIONAL CENTER 4	108-17 159 St	Group Day Care - Public	60 Children	NYC DOHMH
12062	51	ALPHA KAPPA ALPHA SORORITY DAY CARE CENTER, INC.	144-06 Rockaway Blvd	Group Day Care - Public	95 Children	NYC DOHMH
10193	1	AMISTAD EARLY CHILDHOOD EDUCATION CENTER	110-15 164 Pl	Group Day Care - Public	119 Children	NYC DOHMH
10941	206	BLANCHE COMMUNITY PROGRESS DAY CARE CENTER 1	109-60 202 St	Group Day Care - Public	54 Children	NYC DOHMH
10155	29	CLIFFORD GLOVER DAY CARE CENTER,INC./STARLIGHT CHILD CARE CENTER	165-15 Archer Ave	Group Day Care - Public	80 Children	NYC DOHMH
10021	1	CONCERNED PARENTS OF JAMAICA D.C.C. INC.	143-04 101 Ave	Group Day Care - Public	110 Children	NYC DOHMH
12335	44	JAMAICA CHILD CARE CENTER, INC.	116-55 Guy R Brewer Blvd	Group Day Care - Public	55 Children	NYC DOHMH
12599	8	JAMAICA N.A.A.C.P. DAY CARE CENTER INC.	189-26 Linden Blvd	Group Day Care - Public	78 Children	NYC DOHMH
12372	239	NATIONAL SOR. PHI DELTA KAPPA EARLY CHILDHOOD EDUCATIONAL CENTER	118-44 Merrick Blvd	Group Day Care - Public	65 Children	NYC DOHMH
12039	44	OMEGA PSI PHI FRATERNITY NU OMICRON CHAPTER E.C.E.C.	123-10 143 St	Group Day Care - Public	93 Children	NYC DOHMH
9761	55	A NEW DAWN ELEMENTARY SCHOOL,INC.	89-14 163 St	Group Day Care - Private	20 Children	NYC DOHMH
12334	300	ALLEN CHRISTIAN SCHOOL	114-32 Merrick Blvd	Group Day Care - Private	NA	NYC DOHMH
9760	22	BESSIE & NORA'S PLACE	90-05 161 St	Group Day Care - Private	30 Children	NYC DOHMH
12246	32	BETHEL ELEM SCHOOL	119-44 Long St	Group Day Care - Private	33 Children	NYC DOHMH

**Selected Facilities and Program Sites
in New York City, release 2012**

QUEENS COMMUNITY DISTRICT 12

<u>Block</u>	<u>Lot</u>	<u>Facility Name</u>	<u>Facility Address</u>	<u>Facility Type</u>	<u>Capacity / Type</u>	<u>Oversight Agency</u>
<i>Daycare and Headstart Facilities</i>						
11994	21	BOSUM-DZEMALAWOZI DAY SCHOOL	115-62 Sutphin Blvd	Group Day Care - Private	NA	NYC DOHMH
12528	105	CENTER OF EXCELLENCE SPRINGFIELD GARDENS, INC.	127-08 Merrick Blvd	Group Day Care - Private	132 Children	NYC DOHMH
12528	105	CENTER OF EXCELLENCE SPRINGFIELD GARDENS, INC. INFANT-TODDLER	127-08 Merrick Blvd	Group Day Care - Private	38 Children	NYC DOHMH
9935	31	EARLY SUNRISE PRE-SCHOOL AND KINDERGARTEN	187-08 Hillside Ave	Group Day Care - Private	29 Children	NYC DOHMH
9935	33	EARLY SUNRISE PRE-SCHOOL AND KINDERGARTEN II	187-10 Hillside Ave	Group Day Care - Private	29 Children	NYC DOHMH
12541	58	FRANCIS GRACE DAY CARE	130-20 Merrick Blvd	Group Day Care - Private	23 Children	NYC DOHMH
12392	36	GIL-BLU NURSERY AND KINDERGARTEN	120-02 Merrick Blvd	Group Day Care - Private	40 Children	NYC DOHMH
12617	1	GOOD FOUNDATION KINDERGARTEN	196-02a Linden Blvd	Group Day Care - Private	22 Children	NYC DOHMH
12617	5	GOOD FOUNDATION NURSERY	196-08 Linden Blvd	Group Day Care - Private	20 Children	NYC DOHMH
12617	3	GOOD FOUNDATION, INC.	196-04 Linden Blvd	Group Day Care - Private	27 Children	NYC DOHMH
10816	13	HELPING HANDS DAY CARE ANNEX	188-32 Jamaica Ave	Group Day Care - Private	21 Children	NYC DOHMH
10816	13	HELPING HANDS DAY CARE ANNEX INC. I/T	188-32 Jamaica Ave	Group Day Care - Private	18 Children	NYC DOHMH
10458	17	HOLLIS COMMUNITY SERVICE CENTER INC.	193-25 Jamaica Ave	Group Day Care - Private	61 Children	NYC DOHMH
10097	20	IMAGINE EARLY LEARNING CENTER AT JAMAICA KIDS INFANT/TODDLER	1 Jamaica CenTerrace Plz	Group Day Care - Private	28 Children	NYC DOHMH
10097	20	IMAGINE EARLY LEARNING CENTER-JAMAICA KIDS/ PRESCHOOL	1 Jamaica CenTerrace Plz	Group Day Care - Private	35 Children	NYC DOHMH
9768	44	JAMAICA SDA/BUSY BEE LEARNING CENTER	88-28 163 St	Group Day Care - Private	76 Children	NYC DOHMH
12056	9	KAMAJA MULTICULTURAL DAY CARE CENTER II	140-12 Rockaway Blvd	Group Day Care - Private	19 Children	NYC DOHMH
11946	121	KIDDIE PREP U	108-10 Sutphin Blvd	Group Day Care - Private	60 Children	NYC DOHMH
10129	34	KIDS CHOICE PRESCHOOL	106-54 Guy Brewer Blvd	Group Day Care - Private	22 Children	NYC DOHMH
10816	1	LITTLE RED WAGON, INC.	188-06 Jamaica Ave	Group Day Care - Private	20 Children	NYC DOHMH

**Selected Facilities and Program Sites
in New York City, release 2012**

QUEENS COMMUNITY DISTRICT 12

<u>Block</u>	<u>Lot</u>	<u>Facility Name</u>	<u>Facility Address</u>	<u>Facility Type</u>	<u>Capacity / Type</u>	<u>Oversight Agency</u>
<i>Daycare and Headstart Facilities</i>						
12600	1	LITTLE SCHOLARS ON FARMERS	117-25 Farmers Blvd	Group Day Care - Private	30 Children	NYC DOHMH
10438	23	LOVE, PEACE, & JOY CHILD CARE II INC INFANT/TODDLER.	111-12 Farmers Blvd	Group Day Care - Private	14 Children	NYC DOHMH
10438	22	LOVE, PEACE, AND JOY CHILD CARE II, INC.	111-10 Farmers Blvd	Group Day Care - Private	20 Children	NYC DOHMH
10438	23	LOVE, PEACE,AND JOY CHILD CARE II INC.	111-12 Farmers Blvd	Group Day Care - Private	32 Children	NYC DOHMH
9810	1	LUTHERAN CHURCH OF OUR SAVIOUR, INC.	90-04 175 St	Group Day Care - Private	45 Children	NYC DOHMH
12309	17	MESIVTA HAICHEL HATORAH	137-42 Guy R Brewer Blvd	Group Day Care - Private	NA	NYC DOHMH
10203	63	MIRRER YESHIVA ELEM SCHOOL	112-27 Guy R Brewer Blvd	Group Day Care - Private	35 Children	NYC DOHMH
11067	40	MONTESSORI PROGRESSIVE LEARNING CENTER INC	195-05 Linden Blvd	Group Day Care - Private	155 Children	NYC DOHMH
11947	174	NELOY,INC.	108-42 Sutphin Blvd	Group Day Care - Private	28 Children	NYC DOHMH
12380	21	NEW BUSY BEE LEARNING CENTER	122-01 Guy R Brewer Blvd	Group Day Care - Private	30 Children	NYC DOHMH
10213	5	NEW DEAL DAY CARE AND LEARNING CENTER	172-12 Jamaica Ave	Group Day Care - Private	26 Children	NYC DOHMH
9808	12	NEW MILLENIUM DAY SCHOOL, INC.	172-07 Jamaica Ave	Group Day Care - Private	25 Children	NYC DOHMH
13021	23	NEW WORLD EDUCATIONAL CENTER	137-37 Farmers Blvd	Group Day Care - Private	85 Children	NYC DOHMH
10816	13	OUR LADY OF CZESTOCHOWA SCHOOL	188-32 Jamaica Ave	Group Day Care - Private	20 Children	NYC DOHMH
12354	112	PACCOR PRE-SCHOOL	118-17 Guy R Brewer Blvd	Group Day Care - Private	103 Children	NYC DOHMH
11067	38	PARENT PLUS CHILD CARE /	195-15 Linden Blvd	Group Day Care - Private	24 Children	NYC DOHMH
12486	8	PLEASANT LEARN-N-PLAY CENTER, INC.	126-03 Merrick Blvd	Group Day Care - Private	30 Children	NYC DOHMH
10476	4	PRECIOUS CHILDREN DAY CARE CENTER INC 2	202-13 Jamaica Ave	Group Day Care - Private	23 Children	NYC DOHMH
10476	5	PRECIOUS CHILDREN DAY CARE CENTER INC.	202-11 Jamaica Ave	Group Day Care - Private	18 Children	NYC DOHMH
12495	2	ROCHDALE VILLAGE KINDERGARTEN	170-10 130 Ave	Group Day Care - Private	25 Children	NYC DOHMH
12495	2	ROCHDALE VILLAGE NURSERY SCHOOL	170-30 130 Ave	Group Day Care - Private	30 Children	NYC DOHMH

**Selected Facilities and Program Sites
in New York City, release 2012**

QUEENS COMMUNITY DISTRICT 12

<u>Block</u>	<u>Lot</u>	<u>Facility Name</u>	<u>Facility Address</u>	<u>Facility Type</u>	<u>Capacity / Type</u>	<u>Oversight Agency</u>
<i>Daycare and Headstart Facilities</i>						
12495	2	ROCHDALE VILLAGE PRE-SCHOOL	170-20 130 Ave	Group Day Care - Private	20 Children	NYC DOHMH
12216	2	SANDRA'S SUNFLOWER CHILD CARE, INC.	121-17 Sutphin Blvd	Group Day Care - Private	25 Children	NYC DOHMH
10925	1	ST. ALBANS EARLY CHILDHOOD CENTER	109-53 Farmers Blvd	Group Day Care - Private	10 Children	NYC DOHMH
10925	1	ST. ALBANS EARLY CHILDHOOD CENTER INC.	109-53 Farmers Blvd	Group Day Care - Private	68 Children	NYC DOHMH
12033	10	ST. CLEMENTE POPE SCHOOL	120-27 141 St	Group Day Care - Private	44 Children	NYC DOHMH
10974	222	ST. PASCAL BABYLON ELEM	112-43 198 St	Group Day Care - Private	25 Children	NYC DOHMH
10050	10	ST. PIUS 'V' SCHOOL	105-12 Liverpool St	Group Day Care - Private	22 Children	NYC DOHMH
11067	37	ST. THOMAS AQUINAS SCHOOL	195-17 Linden Blvd	Group Day Care - Private	67 Children	NYC DOHMH
11023	38	STEPPING STONE OF S.E. QUEENS,INC.	114-28 Francis Lewis Blvd	Group Day Care - Private	26 Children	NYC DOHMH
11023	38	STEPPING STONE OF S.E. QUEENS,INC.	114-30 Francis Lewis Blvd	Group Day Care - Private	26 Children	NYC DOHMH
11023	38	STEPPING STONE PRE-SCHOOL AND KINDERGARTEN III	114-38 Francis Lewis Blvd	Group Day Care - Private	29 Children	NYC DOHMH
11023	38	STEPPING STONE PRE-SCHOOL AND KINDERGARTEN IV	114-36 Francis Lewis Blvd	Group Day Care - Private	26 Children	NYC DOHMH
9986	61	SUNSHINE DEVELOPMENTAL SCHOOL	91-10 146 St	Group Day Care - Private	188 Children	NYC DOHMH
12626	1	SUNSHINE LEARNING CENTER PRESCHOOL	201-06 Linden Blvd	Group Day Care - Private	36 Children	NYC DOHMH
12626	1	SUNSHINE LEARNING CENTER,INC.	201-02 Linden Blvd	Group Day Care - Private	69 Children	NYC DOHMH
12626	1	SUNSHINE LEARNING CENTER,INC.	201-06 Linden Blvd	Group Day Care - Private	10 Children	NYC DOHMH
9986	61	SUNSHINE SCHOOL,LLC	91-10 146 St	Group Day Care - Private	122 Children	NYC DOHMH
9976	29	TENDER CARING CHILD CARE OF UNIONDALE, INC.	89-19 139 St	Group Day Care - Private	28 Children	NYC DOHMH
11071	6	TENDER YEARS PRE-SCHOOL & KINDERGARTEN	199-15 Linden Blvd	Group Day Care - Private	26 Children	NYC DOHMH
12723	9	THE TOTS LOT, INC.	133-16 Springfield Blvd	Group Day Care - Private	30 Children	NYC DOHMH
12495	2	TREEHOUSE DEVELOPMENT CORPORATION	168-40 127 Ave	Group Day Care - Private	35 Children	NYC DOHMH

**Selected Facilities and Program Sites
in New York City, release 2012**

QUEENS COMMUNITY DISTRICT 12

<u>Block</u>	<u>Lot</u>	<u>Facility Name</u>	<u>Facility Address</u>	<u>Facility Type</u>	<u>Capacity / Type</u>	<u>Oversight Agency</u>
<i>Daycare and Headstart Facilities</i>						
10384	29	TRUE DELIVERANCE CHURCH OF OUR LORD & SAVIOUR JESUS CHRIST	188-15 Turin Dr	Group Day Care - Private	15 Children	NYC DOHMH
10384	29	TRUE DELIVERANCE CHURCH OF OUR LORD & SAVIOUR JESUS CHRIST	188-15 Turin Dr	Group Day Care - Private	24 Children	NYC DOHMH
12381	6	Y.S.L COMMUNITY CORP	165-27 Baisley Blvd	Group Day Care - Private	75 Children	NYC DOHMH
12381	6	Y.S.L COMMUNITY CORP.	165-21 Baisley Blvd	Group Day Care - Private	10 Children	NYC DOHMH
10103	16	YORK COLLEGE CHILD AND FAMILY CENTER	94-12 160 St	Group Day Care - Private	20 Children	NYC DOHMH
10101	15	NEW LIFE BUSINESS INSTITUTE	161-10 Jamaica Ave	Group Day Care - Corporate	NA	NYC DOHMH
9760	31	COLIN-NEWELL HEAD START	161-06 89 Ave	Head Start Center - Public	150 Children	NYC DOHMH
10821	38	COMMITTEE FOR EARLY CHILDHOOD DEVELOPMENT HEAD START	193-04 Jamaica Ave	Head Start Center - Public	146 Children	NYC DOHMH
12204	1	COMMITTEE FOR EARLY CHILDHOOD DEVELOPMENT HEAD START	117-21 Sutphin Blvd	Head Start Center - Public	228 Children	NYC DOHMH
12449	48	QUICK START DAY CARE CENTER INC.	118-46 Riverton St	Head Start Center - Public	84 Children	NYC DOHMH
12104	11	QUICK START DAY CARE CENTER, INC. HEAD START	126-22 150 St	Head Start Center - Public	63 Children	NYC DOHMH
12200	52	SO JAMAICA CTR FOR CHILDREN&PARENTS INC	114-02 Guy R Brewer Blvd	Head Start Center - Public	57 Children	NYC DOHMH
10103	16	SOUTH JAMAICA CENTER FOR CHILDREN AND PARENTS INC. HEAD START	94-43 159 St	Head Start Center - Public	68 Children	NYC DOHMH

FACILITIES FOR SENIORS

Senior Centers

12322	1	ALLEN COMMUNITY SENIOR CITIZENS CENTER	166-01 Linden Blvd	Senior Center	3000 Av. Meals/Month	NYC DFTA
11933	1	BROOKS SENIOR CENTER	143-22 109 Ave	Senior Center	1500 Av. Meals/Month	NYC DFTA
10212	33	JSPOA FRIENDSHIP NUTRITION CENTER	92-33 170 St	Senior Center	1980 Av. Meals/Month	NYC DFTA

**Selected Facilities and Program Sites
in New York City, release 2012**

QUEENS COMMUNITY DISTRICT 12

<u>Block</u>	<u>Lot</u>	<u>Facility Name</u>	<u>Facility Address</u>	<u>Facility Type</u>	<u>Capacity / Type</u>	<u>Oversight Agency</u>
<i>Senior Centers</i>						
12039	44	JSPOA ROCKAWAY BLVD SENIOR CENTER	123-10 143 St	Senior Center	2910 Av. Meals/Month	NYC DFTA
10155	29	JSPOA THEODORA JACKSON SENIOR CENTER	92-47 165 St	Senior Center	4260 Av. Meals/Month	NYC DFTA
13020	13	ROBERT COUCHE SENIOR CITIZEN CENTER	137-57 Farmers Blvd	Senior Center	5850 Av. Meals/Month	NYC DFTA
12495	2	ROCHDALE SENIOR CENTER	169-65 137 Ave	Senior Center	2400 Av. Meals/Month	NYC DFTA

RESIDENTIAL FACILITIES AND FOOD PROGRAMS FOR ADULTS AND FAMILIES

Residential

9679	59	IMMACULATA HALL SRO	90-10 150 St	Permanent Supportive Housing	100 Singles Units	NYC DHS
9767	5	BOB'S PLACE	88-55 161 St	Single Adult Shelter	126 Beds	NYC DHS
10217	1	JAMAICA ARMORY SHELTER	93-05 168 St	Single Adult Shelter	65 Beds	NYC DHS
9813	1	HILLSIDE HOUSE	163-03 89 Ave	Family Shelter	60 Family Units	NYC DHS
9833	4	JAMAICA RESIDENCE	175-10 88 Ave	Family Shelter	60 Family Units	NYC DHS
12137	20	BELT FAMILY CENTER	153-90 Rockaway Blvd	Family Shelter	77 Family Units	NYC DHS
9972	36	LINCOLN ATLANTIC	90-35 Van Wyck Expwy	Family Shelter	60 Family Units	NYC DHS
12137	20	PARK FAMILY RESID	154-00 Rockaway Blvd	Family Shelter	84 Family Units	NYC DHS
9764	1	PROVIDENCE HOUSE 3	159-23 89 Ave	Family Shelter	5 Family Units	NYC DHS
10219	1	93RD AVENUE FAMILY RESIDENCE	170-02 93 Ave	Family Shelter	54 Family Units	NYC DHS

Food Programs and Drop-In Centers

9758	47	FIRST REFORM CHURCH OF JAMAICA	159-29 90 Ave	Soup Kitchen	NA	NA
12028	53	HOT LUNCH FOR THE NEEDY C/O RUSH TEMPLE	119-48 Sutphin Blvd	Soup Kitchen	NA	NA
12048	85	MORRIS BROWN HELPING HAND/FOOD PROGRAM	145-03 Rockaway Blvd	Soup Kitchen	NA	NA
10128	39	MT. ZION BAPTIST CHURCH OF JAMAICA	106-60 Union Hall St	Soup Kitchen	NA	NA

**Selected Facilities and Program Sites
in New York City, release 2012**

QUEENS COMMUNITY DISTRICT 12

<u>Block</u>	<u>Lot</u>	<u>Facility Name</u>	<u>Facility Address</u>	<u>Facility Type</u>	<u>Capacity / Type</u>	<u>Oversight Agency</u>
<i>Food Programs and Drop-In Centers</i>						
9764	8	PRESENTATION OF THE BLESSED VIRGIN MARY/ SOUP KITCHEN	88-19 Parsons Blvd	Soup Kitchen	NA	NA
10246	41	ST. PAUL BAPTIST CHURCH OF JAMAICA, NEW YORK, INC/FOOD CENTER	171-12 107 Ave	Soup Kitchen	NA	NA
9796	53	TABERNACLE OF PRAYER FOR ALL PEOPLE/ SOUP KITCHEN	90-07 Merrick Blvd	Soup Kitchen	NA	NA
10466	91	AFRICAN WOMEN'S DREAM, INC.	197-17 Jamaica Ave	Food Pantry	NA	NA
9760	7501	AIDS CENTER OF QUEENS COUNTY	161-21 Jamaica Ave	Food Pantry	NA	NA
9753	20	AMERICAN SEVASHRAM SANGHA	153-14 90 Ave	Food Pantry	NA	NA
10820	23	BERACA SEVENTH DAY ADVENTIST CHURCH	91-19 191 St	Food Pantry	NA	NA
11950	396	BLANCHE MEMORIAL	10974 Sutphin Blvd	Food Pantry	NA	NA
11933	1	BROOKS MEMORIAL UMC	143-22 109 Ave	Food Pantry	NA	NA
12181	30	CALVARY BAPTIST CHURCH	111-10 Guy R. Brewer Blvd	Food Pantry	NA	NA
11946	119	CHRIST APOSTOLIC CHURCH OF AMERICA, INC.	108-02 Sutphin Blvd	Food Pantry	NA	NA
10898	14	CHRIST IS THE ANSWER FULL GOSPEL MINISTRY INC.	198-17 HOLLIS Ave	Food Pantry	NA	NA
10445	1	FAMILY CENTER QUEENS SOUTH	90-39 189 St	Food Pantry	NA	NA
10923	7	FELLOWSHIP WITH CHRIST MINISTRIES, INC.	109-07 Farmers Blvd	Food Pantry	NA	NA
10379	56	GOSPEL ASSEMBLY - QUEENS	109-14 Farmers Blvd	Food Pantry	NA	NA
12142	6	GREATER ST. STEPHEN MISSIONARY BAPTIST CHURCH	109-63 Sutphin Blvd	Food Pantry	NA	NA
9813	1	HILLSIDE HOUSE	163-03 89 Ave	Food Pantry	NA	NA
12109	1	HOLY GHOST UPPER ROOM FILLING STATION MINISTRY, INC.	146-17 133 Ave	Food Pantry	NA	NA
10466	91	HOUSE OF PRAYER INC.	197-17 Jamaica Ave	Food Pantry	NA	NA
9689	4	ICNA RELIEF USA	87-91 144 St	Food Pantry	NA	NA
9764	75	JAMAICA HISPANIC SDA CHURCH	88-28 161 St	Food Pantry	NA	NA

**Selected Facilities and Program Sites
in New York City, release 2012**

QUEENS COMMUNITY DISTRICT 12

<u>Block</u>	<u>Lot</u>	<u>Facility Name</u>	<u>Facility Address</u>	<u>Facility Type</u>	<u>Capacity / Type</u>	<u>Oversight Agency</u>
<i>Food Programs and Drop-In Centers</i>						
9768	44	JAMAICA SEVENTH DAY ADVENTIST CHURCH	88-28 163 St	Food Pantry	NA	NA
12048	85	MORRIS BROWN HELPING HAND FOOD PROGRAM	145-03 Rockaway Blvd	Food Pantry	NA	NA
12367	234	NATIONAL SORORITY OF PHI DELTA KAPPA	117-08 Merrick Blvd	Food Pantry	NA	NA
12381	10	NEW JERUSALEM BAPTIST CHURCH	122-05 Smith St	Food Pantry	NA	NA
12449	4	OUR LADY OF LIGHT PARISH	118-22 Riverton St	Food Pantry	NA	NA
10129	3	QUEENS VILLAGE COMMITTEE FOR MENTAL HEALTH/J-CAP JAMAICA COMMUNITY	162-04 South Rd	Food Pantry	NA	NA
10394	7	RESURRECTION LUTHERAN CHURCH	189-20 114 Rd	Food Pantry	NA	NA
12028	53	RUSH TEMPLE A.M.E. CHURCH	119-48 Sutphin Blvd	Food Pantry	NA	NA
12652	4	ST. ALBANS BAPTIST CHURCH	196-02 119 Ave	Food Pantry	NA	NA
10945	301	ST. ALBANS DELIVERANCE TEMPLE FEEDING PROGRAM	205-14 Hollis Ave	Food Pantry	NA	NA
10262	38	ST. BENEDICT'S FAITH MISSION	171-17 110 Ave	Food Pantry	NA	NA
12033	46	ST. CLEMENT POPE CHURCH	141-11 123 Ave	Food Pantry	NA	NA
10202	61	ST. JOHN'S BAPTIST CHURCH	112-07 Guy R. Brewer Blvd	Food Pantry	NA	NA
10246	41	ST. PAUL BAPTIST CHURCH OF JAMAICA, NEW YORK, INC./FOOD CENTER	171-12 107 Ave	Food Pantry	NA	NA
9796	53	TABERNACLE OF PRAYER FOR ALL PEOPLE/FOOD PROGRAM	90-07 Merrick Blvd	Food Pantry	NA	NA
10155	29	THEODORA G. JACKSON ADULT CENTER	92-47 165 St	Food Pantry	NA	NA
10476	5	WALK IN LOVE FAMILY CENTER	202-11 Jamaica Ave	Food Pantry	NA	NA
12140	6	ZION TEMPLE APOSTOLIC FAITH FOR ALL PEOPLE	109-09 Sutphin Blvd	Food Pantry	NA	NA
10208	1	ALLEN OUTREACH MINISTRY FEEDING PROGRAM	111-54 Merrick Blvd	Joint Soup Kitchen and Food Pantry	NA	NA
12161	42	BETHANY BAPTIST CHURCH OF JAMAICA	157-11 111 Ave	Joint Soup Kitchen and Food Pantry	NA	NA

**Selected Facilities and Program Sites
in New York City, release 2012**

QUEENS COMMUNITY DISTRICT 12

<u>Block</u>	<u>Lot</u>	<u>Facility Name</u>	<u>Facility Address</u>	<u>Facility Type</u>	<u>Capacity / Type</u>	<u>Oversight Agency</u>
<i>Food Programs and Drop-In Centers</i>						
10190	25	BETHEL GOSPEL TABERNACLE	110-25 Guy R. Brewer Blvd	Joint Soup Kitchen and Food Pantry	NA	NA
9895	1	BETHESDA MISSIONARY BAPTIST CHURCH	179-09 Jamaica Ave	Joint Soup Kitchen and Food Pantry	NA	NA
10122	40	BET'S SHEPHERDS INN, GOD'S HOUSE TODAY MINISTRIES	106-23 154 St	Joint Soup Kitchen and Food Pantry	NA	NA
10125	10	CHURCH OF GOD IN CHRIST JESUS	157-22 South Rd	Joint Soup Kitchen and Food Pantry	NA	NA
12448	25	FIRST CHURCH OF GOD IN CHRIST	187-10 Baisley Blvd	Joint Soup Kitchen and Food Pantry	NA	NA
9793	86	FIRST PRESBYTERIAN CHURCH IN JAMAICA	89-60 164 St	Joint Soup Kitchen and Food Pantry	NA	NA
9760	13	SALVATION ARMY JAMAICA CITADEL CORPS	90-23 161 St	Joint Soup Kitchen and Food Pantry	NA	NA
11072	5	ST. ALBANS GOSPEL ASSEMBLY FOOD MINISTRY	200-25 Linden Blvd	Joint Soup Kitchen and Food Pantry	NA	NA

TRANSPORTATION FACILITIES

Transportation Facilities

		JFK INTERNATIONAL AIRPORT	Van Wyck Expy, Jamaica Bay	Airport	NA	NYC DSBS
12327	8	BAISLEY PARK DEPOT	114-15 Guy Brewer Blvd	MTA Bus Depot	NA	MTA/NYCT
10164	46	JAMAICA DEPOT	165-18 South Rd	MTA Bus Depot	NA	MTA/NYCT
10095	43	PROFESSIONAL TRANSIT	94-01 150 St	MTA Paratransit Vehicle Depot	NA	MTA/NYCT
10336	30	ATLANTIC EXPRESS - JAMAICA	107-10 180 St	School Bus Garage	NA	NYC DOE
10092	1	QUEENS FAMILY COURT GARAGE	150-07 Archer Ave	Public Parking Garage	NA	NYC DOT
		HILLSIDE YARD	182-53 Liberty Ave	LIRR Yard	NA	MTA/LIRR
		HOLBAN YARD	Liberty Ave	LIRR Yard	NA	MTA/LIRR
		JAMAICA YARD	146 St	LIRR Yard	NA	MTA/LIRR
		JOHNSON AVE YARD	146 St	LIRR Yard	NA	MTA/LIRR
		HILLSIDE MAINTENANCE FACILITY	182-53 Liberty Ave	LIRR Maintenance and Other Facility	NA	MTA/LIRR
		HILLSIDE SUPPORT FACILITY	182-53 Liberty Ave	LIRR Maintenance and Other Facility	NA	MTA/LIRR

**Selected Facilities and Program Sites
in New York City, release 2012**

QUEENS COMMUNITY DISTRICT 12

<u>Block</u>	<u>Lot</u>	<u>Facility Name</u>	<u>Facility Address</u>	<u>Facility Type</u>	<u>Capacity / Type</u>	<u>Oversight Agency</u>
<i>Transportation Facilities</i>						
		M OF W SHOP	Liberty Ave	LIRR Maintenance and Other Facility	NA	MTA/LIRR
WASTE MANAGEMENT FACILITIES						
<i>Waste Management Facilities</i>						
10219	62	AMERICAN RECYCLING MGT. LLC	172-33 Douglas Ave	Solid Waste Transfer Station	NA	DSNY
10220	25	REGAL RECYCLING CO., INC.	172-06 Douglas Ave	Solid Waste Transfer Station	NA	DSNY
10156	113	T. NOVELLI	94-07 Merrick Blvd	Solid Waste Transfer Station	NA	DSNY
10155	54	THOMAS NOVELLI CONTRACT. CORP.	94-20 Merrick Blvd	Solid Waste Transfer Station	NA	DSNY
10232	2	AMERICAN RECYCLING MANAGEMENT, LLC	173-05 Liberty Ave	Commercial Waste Carter Garage	NA	NYC BIC
10135	7501	ATLAS SANITATION CO. INC.	156-10 107 Ave	Commercial Waste Carter Garage	NA	NYC BIC
10110	60	CINELLI CARTING INC.	150-11 Guinzburg Rd	Commercial Waste Carter Garage	NA	NYC BIC
10062	6	CLEANOUT EXPRESS CORP.	106-04 150 St	Commercial Waste Carter Garage	NA	NYC BIC
10155	94	GREEN BAY SANITATION CORP.	92-89 165 St	Commercial Waste Carter Garage	NA	NYC BIC
10107	73	LIBERTY ASHES INC.	95-33 150 St	Commercial Waste Carter Garage	NA	NYC BIC
10060	28	MIDLAND CARTING INC.	106-19 Sutphin Blvd	Commercial Waste Carter Garage	NA	NYC BIC
11928	80	MO'S RUBBISH REMOVAL SERVICE	109-43 143 St	Commercial Waste Carter Garage	NA	NYC BIC
10219	94	ROYAL WASTE SERVICES INC.	170-21 Douglas Ave	Commercial Waste Carter Garage	NA	NYC BIC
10062	24	SAXON LIMITED	105-08 150 St	Commercial Waste Carter Garage	NA	NYC BIC
10220	4	UNITED SANITATION INC.	170-10 Douglas Ave	Commercial Waste Carter Garage	NA	NYC BIC
10109	25	EWG GLASS RECOVERY AND RECYCLE	94-54 158 St	Recyclables Handling and Recovery Facility	NA	NYS DEC
10220	36	EWG GLASS RECOVERY AND RECYCLE	173-07 Liberty Ave	Recyclables Handling and Recovery Facility	NA	NYS DEC
10122	1	NATHIONWIDE SCRAP (BABYLON PAPER STOCK CORP.)	154-20 South Rd	Recyclables Handling and Recovery Facility	NA	NYS DEC
10352	125	ROYAL RECYCLING SERVICES	187-10 Jamaica Ave	Recyclables Handling and Recovery Facility	NA	NYS DEC

**Selected Facilities and Program Sites
in New York City, release 2012**

QUEENS COMMUNITY DISTRICT 12

<u>Block</u>	<u>Lot</u>	<u>Facility Name</u>	<u>Facility Address</u>	<u>Facility Type</u>	<u>Capacity / Type</u>	<i>Oversight</i> <u>Agency</u>
<i>Waste Management Facilities</i>						
10352	145	ROYAL WASTE SERVICES, INC.	187-40 Hollis Ave	Recyclables Handling and Recovery Facility	NA	NYS DEC
10107	142	A & J SCRAP METAL PROCESSING LLC	9549 Tuckerton St	Scrap Metal Processor	NA	NYC DCA
10219	301	CATALYTIC CONVERTER CORP	175-15 Liberty Ave	Scrap Metal Processor	NA	NYC DCA
10244	223	CHAUNCEY METAL PROCESSORS INC	107-45 Merrick Blvd	Scrap Metal Processor	NA	NYC DCA

Note: For Block and Lot information on Parkland and select Transportation properties, refer to source data (<http://www.nyc.gov/html/dcp/html/bytes/dwnselfac.shtml>)