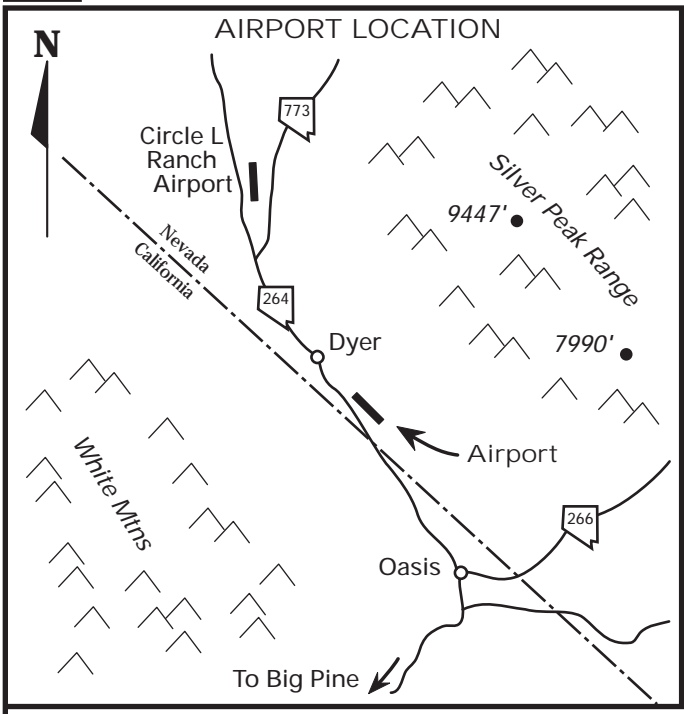
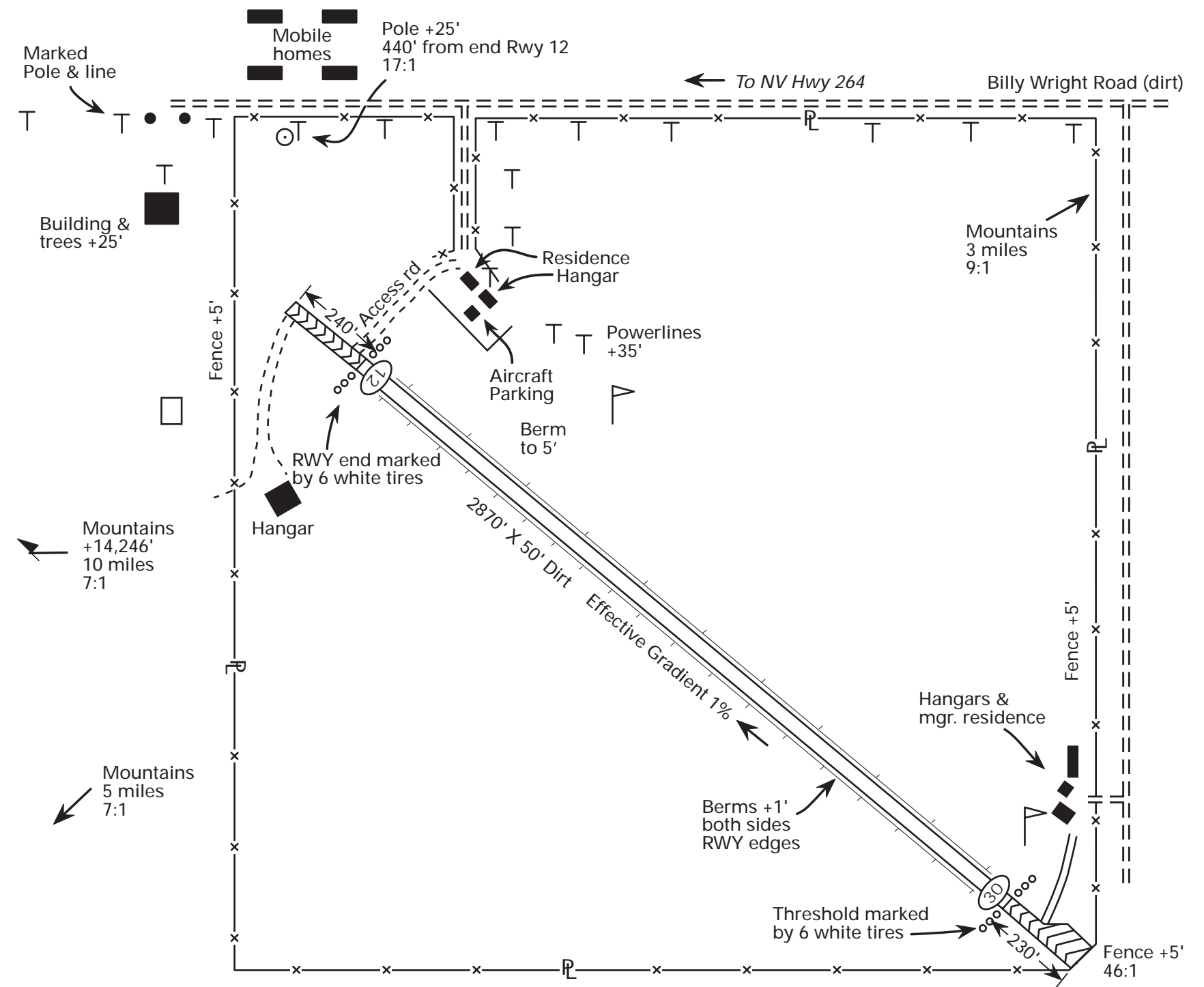


SITE NO. 13047.3A
ACRES 156
ELEVATION 4,899'
Surveyed

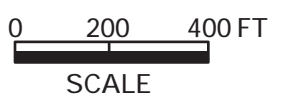


REMARKS: Aircraft entering & exiting runway from both runway ends
NOTE: Not to Scale Distances and Heights are Approximate

COORDINATES: 37° 36' 35" N (Est.)
118° 00' 20" W (Est.)



**DYER AIRPORT (2Q9)
DYER, NEVADA**



FOR DETAILED INFORMATION CONTACT
NDOT - PLANNING AVIATION (775) 888-7353
Revised June 2007 MF



AIRPORT LAYOUT