

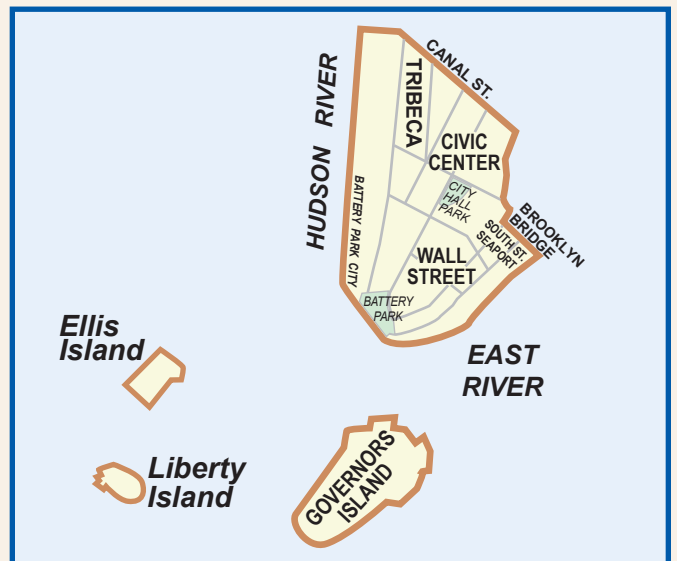
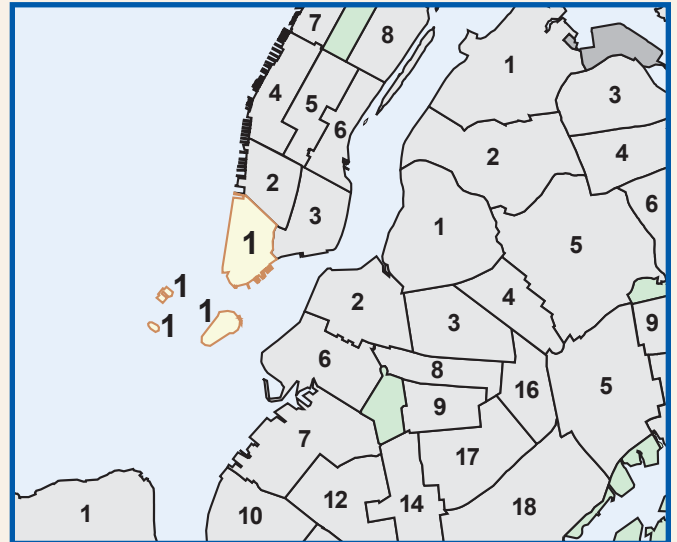
MANHATTAN COMMUNITY DISTRICT 1

TOTAL POPULATION	1990	2000	2010
Number	25,366	34,420	60,978
% Change	—	35.7	77.2

VITAL STATISTICS	2005	2010
Births: Number	663	1,086
Rate per 1000	19.3	17.8
Deaths: Number	151	179
Rate per 1000	4.4	2.9
Infant Mortality: Number	1	—
Rate per 1000	1.5	1.4

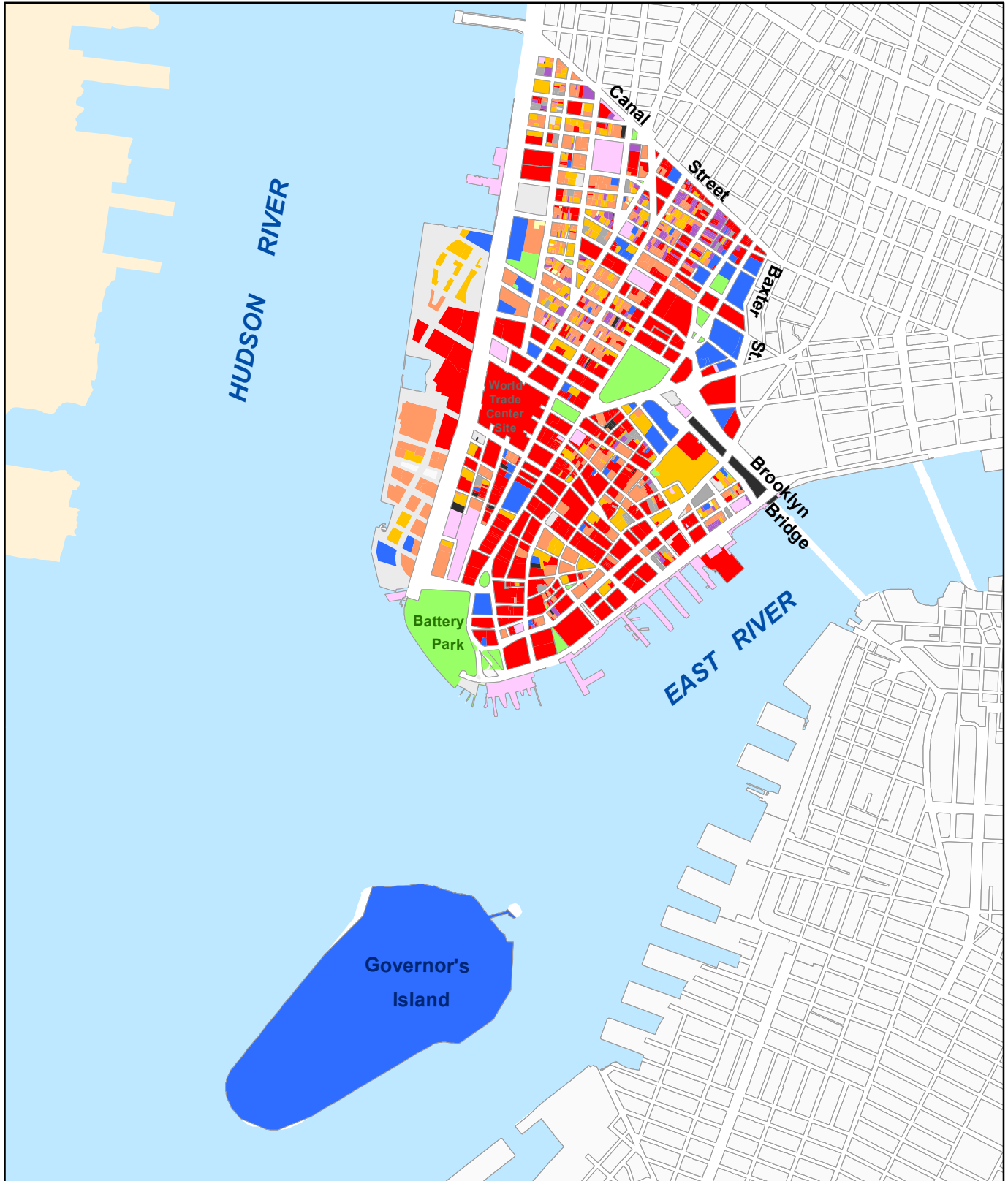
INCOME SUPPORT	2005	2012
Cash Assistance (TANF)	660	603
Supplemental Security Income	627	739
Medicaid Only	2,015	2,465
Total Persons Assisted	3,302	3,807
Percent of Population	9.6	6.2

TOTAL LAND AREA		
Acres:		955.6
Square Miles:		1.5



LAND USE, 2012			
	Lots	Lot Area Sq. Ft.(000)	%
1 - 2 Family Residential	29	40.9	0.1
Multi-Family Residential	221	1,813.4	5.0
Mixed Resid. / Commercial	438	3,341.8	9.2
Commercial / Office	451	8,279.0	22.9
Industrial	145	502.3	1.4
Transportation / Utility	44	4,356.0	12.0
Institutions	61	10,198.8	28.2
Open Space / Recreation	19	1,257.6	3.5
Parking Facilities	50	322.5	0.9
Vacant Land	25	316.9	0.9
Miscellaneous	26	5,778.6	16.0
Total	1,509	36,207.6	100.0

Manhattan Community District 1



© Copyright 2011
NYC Department of City Planning

Source: MapPLUTO™ Release 11v1

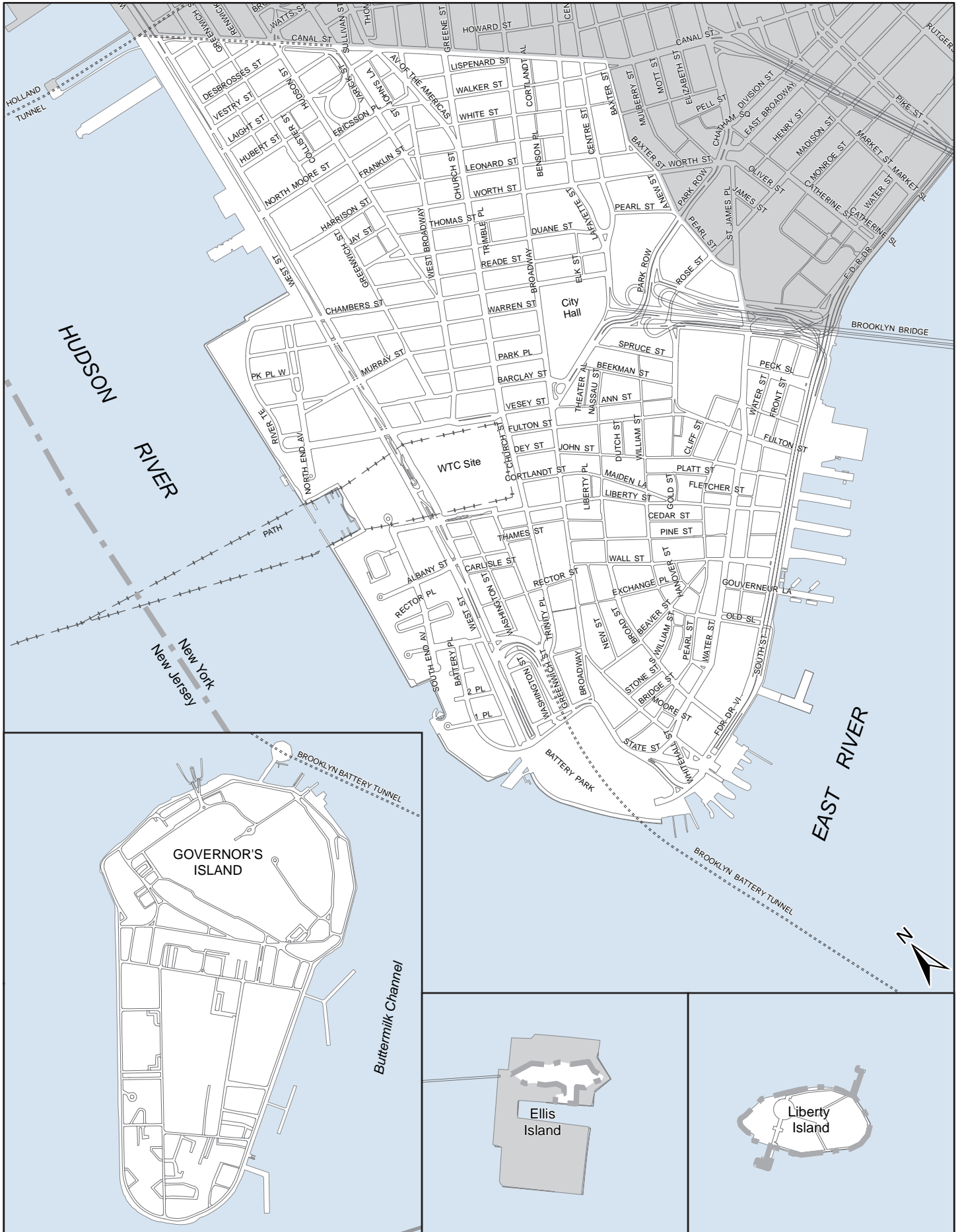
Residential Land Uses

- One & Two Family Buildings
- Multi-Family Buildings
- Mixed Residential and Commercial Buildings

Non-Residential Land Uses

- Commercial / Office Buildings
- Industrial / Manufacturing
- Open Space and Outdoor Recreation
- Public Facilities and Institutions
- Transportation and Utility
- Parking Facilities
- Vacant Land
- All Others or No Data

Manhattan Community District 1



**Table PL-P2 CD: Total Population, Under 18 and 18 Years and Over by Mutually Exclusive Race and Hispanic Origin and Total Housing Units
New York City Community Districts, 1990 to 2010**

Manhattan Community District 1	1990		2000		2010		Change 2000-2010	
	Number	Percent	Number	Percent	Number	Percent	Number	Percent
Total Population	25,366	100.0	34,420	100.0	60,978	100.0	26,558	77.2
White Nonhispanic	18,097	71.3	23,041	66.9	40,810	66.9	17,769	77.1
Black/African American Nonhispanic	2,502	9.9	2,348	6.8	2,595	4.3	247	10.5
Asian or Pacific Islander Nonhispanic	2,425	9.6	4,868	14.1	10,627	17.4	5,759	118.3
American Indian and Alaska Native Nonhisp	67	0.3	30	0.1	55	0.1	25	83.3
Some Other Race Nonhispanic	44	0.2	457	1.3	264	0.4	(193)	-42.2
Nonhispanic of Two or More Races	-	-	902	2.6	1,780	2.9	878	97.3
Hispanic Origin	2,231	8.8	2,774	8.1	4,847	7.9	2,073	74.7
Population Under 18 Years	3,254	100.0	4,049	100.0	7,969	100.0	3,920	96.8
White Nonhispanic	2,309	71.0	2,782	68.7	5,325	66.8	2,543	91.4
Black/African American Nonhispanic	282	8.7	164	4.1	146	1.8	(18)	-11.0
Asian or Pacific Islander Nonhispanic	318	9.8	501	12.4	1,039	13.0	538	107.4
American Indian and Alaska Native Nonhisp	6	0.2	1	0.0	3	0.0	2	200.0
Some Other Race Nonhispanic	17	0.5	34	0.8	87	1.1	53	155.9
Nonhispanic of Two or More Races	-	-	221	5.5	722	9.1	501	226.7
Hispanic Origin	322	9.9	346	8.5	647	8.1	301	87.0
Population 18 Years and Over	22,112	100.0	30,371	100.0	53,009	100.0	22,638	74.5
White Nonhispanic	15,788	71.4	20,259	66.7	35,485	66.9	15,226	75.2
Black/African American Nonhispanic	2,220	10.0	2,184	7.2	2,449	4.6	265	12.1
Asian or Pacific Islander Nonhispanic	2,107	9.5	4,367	14.4	9,588	18.1	5,221	119.6
American Indian and Alaska Native Nonhisp	61	0.3	29	0.1	52	0.1	23	79.3
Some Other Race Nonhispanic	27	0.1	423	1.4	177	0.3	(246)	-58.2
Nonhispanic of Two or More Races	-	-	681	2.2	1,058	2.0	377	55.4
Hispanic Origin	1,909	8.6	2,428	8.0	4,200	7.9	1,772	73.0
Total Population	25,366	100.0	34,420	100.0	60,978	100.0	26,558	77.2
Under 18 Years	3,254	12.8	4,049	11.8	7,969	13.1	3,920	96.8
18 Years and Over	22,112	87.2	30,371	88.2	53,009	86.9	22,638	74.5
Total Housing Units	13,127	-	17,998	-	34,139	-	16,141	89.7

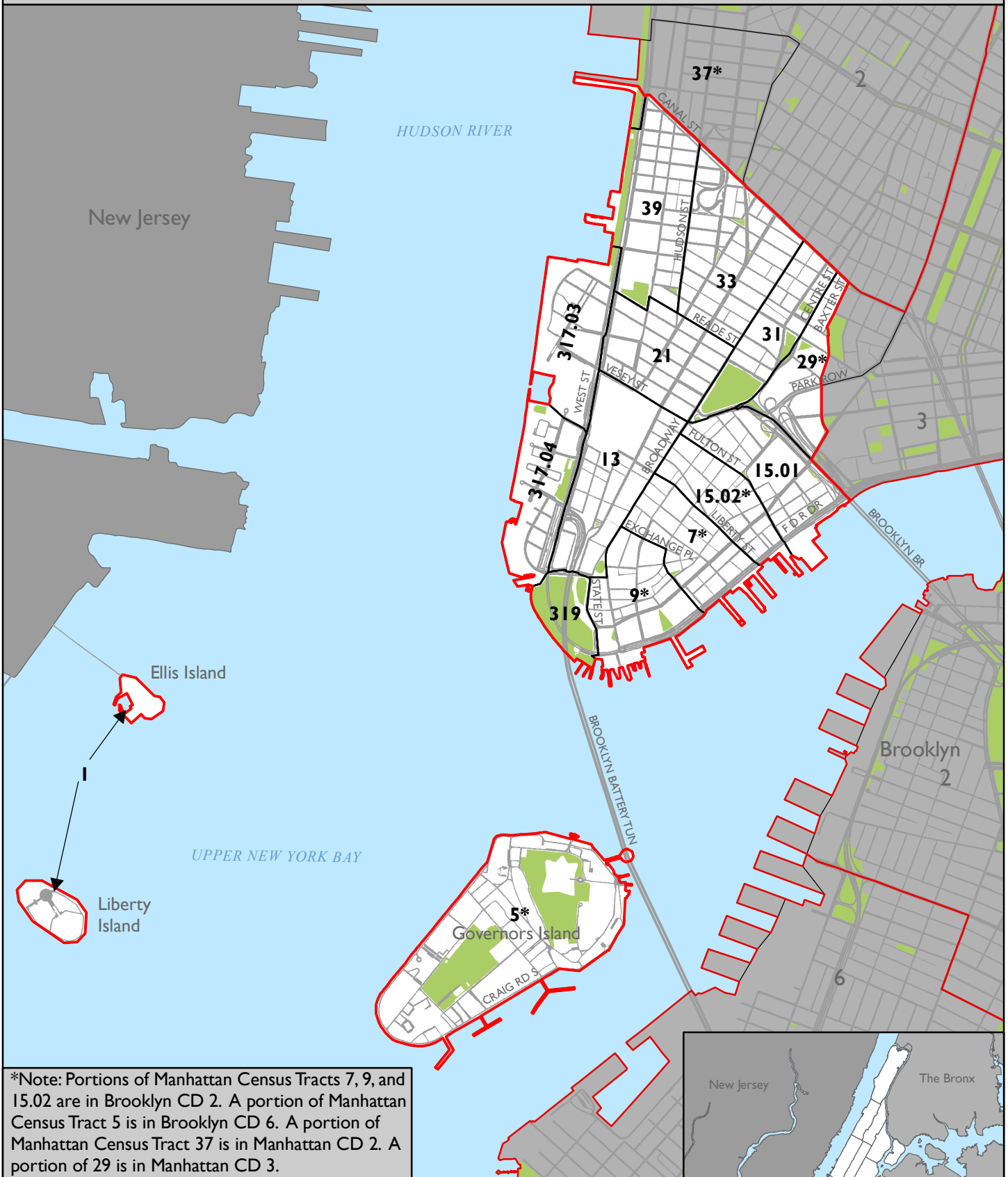
Race categories in 2000 and 2010 are not strictly comparable to 1990.

Source: U.S. Census Bureau, 2000 and 2010 Census PL and SF1 Files and 1990 Census STF1
Population Division - NYC Department of City Planning (July 2011)

**Table SF1-DP CD: Demographic Profile - New York City Community Districts
2000 and 2010**

Manhattan Community District 1	2000		2010	Change 2000-2010		
	Number	Percent	Number	Percent	Number	Percent
Total Population	34,420	100.0	60,978	100.0	26,558	77.2
White Nonhispanic	23,041	66.9	40,810	66.9	17,769	77.1
Black Nonhispanic	2,348	6.8	2,595	4.3	247	10.5
Asian and Pacific Islander Nonhispanic	4,868	14.1	10,627	17.4	5,759	118.3
Other Nonhispanic	487	1.4	319	0.5	(168)	-34.5
Two or More Races Nonhispanic	902	2.6	1,780	2.9	878	97.3
Hispanic Origin	2,774	8.1	4,847	7.9	2,073	74.7
Female	16,283	47.3	30,356	49.8	14,073	86.4
Male	18,137	52.7	30,622	50.2	12,485	68.8
Under 5 years	1,596	4.6	3,931	6.4	2,335	146.3
5 to 9 years	1,176	3.4	2,088	3.4	912	77.6
10 to 14 years	869	2.5	1,276	2.1	407	46.8
15 to 19 years	1,588	4.6	2,058	3.4	470	29.6
20 to 24 years	4,313	12.5	7,244	11.9	2,931	68.0
25 to 44 years	15,196	44.1	29,967	49.1	14,771	97.2
45 to 64 years	7,226	21.0	10,818	17.7	3,592	49.7
65 years and over	2,456	7.1	3,596	5.9	1,140	46.4
18 years and over	30,371	88.2	53,009	86.9	22,638	74.5
In households	29,250	85.0	56,486	92.6	27,236	93.1
In family households	16,780	48.8	30,928	50.7	14,148	84.3
Householder	6,280	18.2	11,242	18.4	4,962	79.0
Spouse	5,019	14.6	9,247	15.2	4,228	84.2
Own child under 18 years	3,814	11.1	7,790	12.8	3,976	104.2
Other relatives	1,379	4.0	2,184	3.6	805	58.4
Nonrelatives	288	0.8	465	0.8	177	61.5
In nonfamily households	12,470	36.2	25,558	41.9	13,088	105.0
Householder	9,550	27.7	18,312	30.0	8,762	91.7
Householder 65 years and over living alone	1,086	3.2	1,566	2.6	480	44.2
Nonrelatives	2,920	8.5	7,246	11.9	4,326	148.2
In group quarters	5,170	15.0	4,492	7.4	(678)	-13.1
Total Households	15,830	100.0	29,554	100.0	13,724	86.7
Family households	6,280	39.7	11,242	38.0	4,962	79.0
Married-couple family	5,019	31.7	9,247	31.3	4,228	84.2
With related children under 18 years	2,016	12.7	4,180	14.1	2,164	107.3
Female householder, no husband present	912	5.8	1,362	4.6	450	49.3
With related children under 18 years	521	3.3	681	2.3	160	30.7
Male householder, no wife present	349	2.2	633	2.1	284	81.4
With related children under 18 years	138	0.9	274	0.9	136	98.6
Nonfamily households	9,550	60.3	18,312	62.0	8,762	91.7
Households with one or more persons 65 years and over	1,976	12.5	2,945	10.0	969	49.0
Persons Per Family	2.63	-	2.71	-	0.08	3.2
Persons Per Household	1.85	-	1.91	-	0.06	3.4
Total Housing Units	17,998	-	34,139	-	16,141	89.7
Occupied Housing Units	15,830	100.0	29,554	100.0	13,724	86.7
Renter occupied	11,717	74.0	22,163	75.0	10,446	89.2
Owner occupied	4,113	26.0	7,391	25.0	3,278	79.7
By Household Size:						
1 person household	7,200	45.5	12,490	42.3	5,290	73.5
2 person household	5,464	34.5	10,624	35.9	5,160	94.4
3 person household	1,892	12.0	3,713	12.6	1,821	96.2
4 person household	1,002	6.3	2,161	7.3	1,159	115.7
5 persons and over	272	1.7	566	1.9	294	108.1
By Age of Householder:						
15 to 24 years	971	6.1	2,567	8.7	1,596	164.4
25 to 44 years	8,393	53.0	17,444	59.0	9,051	107.8
45 to 64 years	4,669	29.5	6,885	23.3	2,216	47.5
65 years and over	1,797	11.4	2,658	9.0	861	47.9

2010 Census Tracts, Manhattan Community District 1

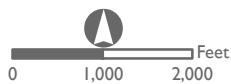


*Note: Portions of Manhattan Census Tracts 7, 9, and 15.02 are in Brooklyn CD 2. A portion of Manhattan Census Tract 5 is in Brooklyn CD 6. A portion of Manhattan Census Tract 37 is in Manhattan CD 2. A portion of 29 is in Manhattan CD 3.

12 Community District Boundary

124 2010 Census Tract

Source: DCP, BYTES of the Big Apple



May 2012



**Change in Total Population, 2000 to 2010
by Census Tract
Manhattan Community District 1**

Census Tract	Total Population		Population Change, 2000-2010	
	2000	2010	Number	Percent
1	0	2	2	-
5*	2	0	-2	-100.0
7*	907	8,109	7,202	794.0
9*	1,124	731	-393	-35.0
13	1,607	4,479	2,872	178.7
15.01	4,562	5,518	956	21.0
15.02*	3,937	7,476	3,539	89.9
21	2,407	6,040	3,633	150.9
29 *	7,422	6,398	-1,024	-13.8
31	1,726	2,550	824	47.7
33	3,696	5,156	1,460	39.5
37*	2,256	2,447	191	8.5
39	4,292	5,860	1,568	36.5
317.03	1,574	7,709	6,135	389.8
317.04	6,377	5,677	-700	-11.0
319	237	11	-226	-95.4

* Census tract is within two or more community districts. Data are for entire census tract.

**Total Population by Mutually Exclusive Race and Hispanic Origin
by Census Tract, 2010
Manhattan Community District 1**

Census Tract	Total Population	Nonhispanic by Race					Hispanic Origin (of any race)
		Single Race				Two or More Races	
		White	Black/ African American	Asian	Other		
1	2	0	0	2	0	0	0
5*	0	0	0	0	0	0	0
7*	8,109	5,323	260	1,672	51	217	586
9*	731	545	22	88	1	25	50
13	4,479	2,872	179	947	15	127	339
15.01	5,518	3,314	266	1,299	26	145	468
15.02*	7,476	4,965	230	1,433	44	238	566
21	6,040	4,472	144	825	36	223	340
29 *	6,398	578	677	4,455	24	70	594
31	2,550	1,421	112	709	11	83	214
33	5,156	4,241	100	459	29	136	191
37	2,447	2,013	44	158	20	62	150
39	5,860	4,447	281	445	41	160	486
317.03	7,709	5,550	176	1,138	45	236	564
317.04	5,677	3,396	155	1,439	23	182	482
319	11	4	5	0	0	0	2

* Census tract is within two or more community districts. Data are for entire census tract.

GEOGRAPHIC REPORT FOR THE FISCAL YEAR 2013 ADOPTED CAPITAL BUDGET
(\$ IN THOUSANDS)

COMMUNITY BOARD DISTRICT 01, MANHATTAN

BUDGET LINE	TITLE	TOTAL APPROPRIATION AS OF 5/31/12	FY2013 ADOPTED CAP BUDGET	FY2014	THREE YEAR PROGRAM FY2015	FY2016	REQUIRED TO COMPLETE
AG-DN262	MET COUNCIL ON JEWISH POVERTY	CP	2,327 (CN)	0 (CN)	0 (CN)	0 (CN)	CP
BR-270	REHABILITATION OF BROOKLYN BRIDGE	963,794 (CN) 513,846 (F) 20,810 (S)	0 (CN) 0 (F) 0 (S)	0 (CN) 0 (F) 0 (S)	0 (CN) 0 (F) 0 (S)	0 (CN) 0 (F) 0 (S)	0 (CN) 0 (F) 0 (S)
CO-81	31 CHAMBERS ST. - MANHATTAN SURROGATE'S COURT	CP	0 (CN) 0 (CX)	0 (CN) 0 (CX)	964 (CN) 0 (CX)	0 (CN) 0 (CX)	CP
CO-283	100 CENTRE ST. - MANHATTAN CRIMINAL COURT BUILDING	40,508 (CN) 21,667 (CX)	0 (CN) 0 (CX)	0 (CN) 0 (CX)	10,093 (CN) 0 (CX)	0 (CN) 0 (CX)	0 (CN) 0 (CX)
CO-284	111 CENTRE ST. - MANHATTAN COURT FACILITY	15,399 (CN) 2,259 (CX)	0 (CN) 0 (CX)	0 (CN) 0 (CX)	0 (CN) 0 (CX)	0 (CN) 0 (CX)	0 (CN) 0 (CX)
CO-285	60 LAFAYETTE ST. - MANHATTAN FAMILY COURT	CP	0 (CN) 0 (CX)	0 (CN) 0 (CX)	0 (CN) 0 (CX)	0 (CN) 0 (CX)	CP
CO-304	60 CENTRE ST. - MANHATTAN SUPREME COURT BUILDING	10,478 (CN) 9,860 (CX)	0 (CN) 0 (CX)	25,741 (CN) 0 (CX)	18,401 (CN) 0 (CX)	0 (CN) 0 (CX)	0 (CN) 0 (CX)
ED-DN160	FOOD BANK FOR NEW YORK CITY	CP	750 (CN)	0 (CN)	0 (CN)	0 (CN)	CP
ED-DN257	MANHATTAN YOUTH	CP	0 (CN)	0 (CN)	0 (CN)	0 (CN)	CP
ED-DN339	PROJECT CITY KIDS, INC.	CP	0 (CN)	0 (CN)	0 (CN)	0 (CN)	CP
ED-MN013	GOVERNORS ISLAND PRESERVATION	CP	0 (CN)	0 (CN)	0 (CN)	0 (CN)	CP
ED-MN257	MANHATTAN YOUTH	CP	0 (CN)	0 (CN)	0 (CN)	0 (CN)	CP
ED-N261	MERCY CORPS ACTION CENTER TO END WORLD HUNGER	CP	0 (CN)	0 (CN)	0 (CN)	0 (CN)	CP
ED-387	SOUTH ST, SEAPORT, SITE IMPROVEMENTS, MANHATTAN	37,052 (CN) 22,852 (F)	0 (CN) 0 (F)	0 (CN) 0 (F)	0 (CN) 0 (F)	0 (CN) 0 (F)	0 (CN) 0 (F)
ED-405	RECONSTRUCTION OF WHITEHALL TERMINAL, MANHATTAN	187,696 (CN) 47,000 (F) 5,050 (S)	0 (CN) 0 (F) 0 (S)	0 (CN) 0 (F) 0 (S)	0 (CN) 0 (F) 0 (S)	0 (CN) 0 (F) 0 (S)	0 (CN) 0 (F) 0 (S)
HB-1146	BATTERY PARK UNDERPASS/BROOKLYN BATTERY TUNNEL PLAZA	18,863 (CN) 9,444 (F)	0 (CN) 0 (F)	0 (CN) 0 (F)	0 (CN) 0 (F)	0 (CN) 0 (F)	0 (CN) 0 (F)
HD-DN262	MET COUNCIL ON JEWISH POVERTY	CP	0 (CN)	0 (CN)	0 (CN)	0 (CN)	CP
HD-DN553	AAFE	CP	0 (CN)	0 (CN)	0 (CN)	0 (CN)	CP
HD-DN695	ASIAN-AMERICANS FOR EQUALITY	CP	0 (CN)	0 (CN)	0 (CN)	0 (CN)	CP
HD-MN511	FEGS HEALTH AND HUMAN SERVICES SYSTEMS	CP	0 (CN)	0 (CN)	0 (CN)	0 (CN)	CP
HL-DN036	ASSOCIATION FOR THE ADVANCEMENT OF THE BLIND AND RETARDED	CP	0 (CN)	0 (CN)	0 (CN)	0 (CN)	CP
HL-DN041	BAILYSTOCKER CENTER	CP	0 (CN)	0 (CN)	0 (CN)	0 (CN)	CP
HL-DN299	NEW YORK DOWNTOWN HOSPITAL	CP	0 (CN)	0 (CN)	0 (CN)	0 (CN)	CP

GEOGRAPHIC REPORT FOR THE FISCAL YEAR 2013 ADOPTED CAPITAL BUDGET
(\$ IN THOUSANDS)

COMMUNITY BOARD DISTRICT 01, MANHATTAN

BUDGET LINE	TITLE	TOTAL APPROPRIATION AS OF 5/31/12	FY2013 ADOPTED CAP BUDGET	FY2014	THREE YEAR PROGRAM FY2015	FY2016	REQUIRED TO COMPLETE
HL-MN299	NEW YORK DOWNTOWN HOSPITAL	CP	0 (CN)	0 (CN)	0 (CN)	0 (CN)	CP
HR-DN445	VOCATIONAL FOUNDATION, INC	CP	0 (CN)	0 (CN)	0 (CN)	0 (CN)	CP
HW-1159	REHABILITATION OF PECK SLIP, MANHATTAN	CP	1,602 (CN) 0 (S)	0 (CN) 0 (S)	0 (CN) 0 (S)	0 (CN) 0 (S)	CP
P-828	RECONSTRUCTION OF BATTERY PARK SEA WALL	11,271 (CN) 4,991 (F) 6,898 (S) 15,176 (P)	0 (CN) 1,340 (F) 0 (S) 0 (P)	0 (CN) 0 (F) 0 (S) 0 (P)	0 (CN) 0 (F) 0 (S) 0 (P)	0 (CN) 0 (F) 0 (S) 0 (P)	0 (CN) 0 (F) 0 (S) 0 (P)
P-1246	HUDSON RIVER TRUST	CP	7,000 (CN) 0 (P)	3,000 (CN) 0 (P)	10,000 (CN) 0 (P)	10,000 (CN) 0 (P)	CP
PV-C101	MUSEUM OF JEWISH HERITAGE, IMPROVEMENTS	CP	0 (CN)	0 (CN)	0 (CN)	0 (CN)	CP
PV-DN001	3 LEGGED DOG, INC	CP	43 (CN)	0 (CN)	0 (CN)	0 (CN)	CP
PV-DN101	CHURCH STREET SCHOOL FOR MUSIC AND ART	CP	0 (CN)	0 (CN)	0 (CN)	0 (CN)	CP
PV-DN157	FLEA THEATER	CP	0 (CN)	0 (CN)	0 (CN)	0 (CN)	CP
PV-DN187	STUDIO IN A SCHOOL	CP	58 (CN)	0 (CN)	0 (CN)	0 (CN)	CP
PV-DN250	LOWER MANHATTAN CULTURAL COUNCIL	CP	0 (CN)	0 (CN)	0 (CN)	0 (CN)	CP
PV-DN288	NATIONAL MUSEUM OF THE AMERICAN INDIAN	CP	1,000 (CN)	0 (CN)	0 (CN)	0 (CN)	CP
PV-DN385	SIGNATURE THEATRE	CP	0 (CN)	0 (CN)	0 (CN)	0 (CN)	CP
PV-DN394	SOUTH STREET SEAPORT MUSEUM	CP	1,500 (CN)	0 (CN)	0 (CN)	0 (CN)	CP
PV-DN674	FLEA THEATER, INC.	CP	250 (CN)	0 (CN)	0 (CN)	0 (CN)	CP
PV-D034	AMERICAN MUSEUM OF NATURAL HISTORY, IMPROVEMENTS & ADDITIONS, MANHATTA	CP	3,000 (CN)	0 (CN)	2,000 (CN)	0 (CN)	CP
PV-D101	MUSEUM OF JEWISH HERITAGE, IMPROVEMENTS	CP	0 (CN)	0 (CN)	0 (CN)	0 (CN)	CP
PV-D206	NEW YORK CITY POLICE MUSEUM	CP	230 (CN)	0 (CN)	0 (CN)	0 (CN)	CP
PV-KN464	ROULETTE INTERMEDIUM, INC.	CP	275 (CN)	0 (CN)	0 (CN)	0 (CN)	CP
PV-MN101	CHURCH STREET SCHOOL FOR MUSIC AND ART	CP	0 (CN)	0 (CN)	0 (CN)	0 (CN)	CP
PV-MN157	FLEA THEATER	CP	0 (CN)	0 (CN)	0 (CN)	0 (CN)	CP
PV-MN250	LOWER MANHATTAN CULTURAL COUNCIL	CP	0 (CN)	0 (CN)	0 (CN)	0 (CN)	CP
PV-MN288	NATIONAL MUSEUM OF THE AMERICAN INDIAN	CP	0 (CN)	0 (CN)	0 (CN)	0 (CN)	CP
PV-MN385	SIGNATURE THEATER COMPANY	CP	0 (CN)	0 (CN)	0 (CN)	0 (CN)	CP
PV-MN394	SOUTH STREET SEAPORT MUSEUM	CP	200 (CN)	0 (CN)	0 (CN)	0 (CN)	CP
PV-N001	3 LEGGED DOG, INC	CP	20 (CN)	0 (CN)	0 (CN)	0 (CN)	CP

GEOGRAPHIC REPORT FOR THE FISCAL YEAR 2013 ADOPTED CAPITAL BUDGET
(\$ IN THOUSANDS)

COMMUNITY BOARD DISTRICT 01, MANHATTAN

BUDGET LINE	TITLE	TOTAL APPROPRIATION AS OF 5/31/12	FY2013 ADOPTED CAP BUDGET	FY2014	THREE YEAR PROGRAM FY2015	FY2016	REQUIRED TO COMPLETE
PV-N288	NATIONAL MUSEUM OF THE AMERICAN INDIAN	CP	500 (CN)	0 (CN)	0 (CN)	0 (CN)	CP
PV-N385	SIGNATURE THEATER COMPANY	CP	0 (CN)	0 (CN)	0 (CN)	0 (CN)	CP
PV-N394	SOUTH STREET SEAPORT MUSEUM	CP	10,300 (CN) 300 (F) 300 (S) 300 (P)	0 (CN) 0 (F) 0 (S) 0 (P)	0 (CN) 0 (F) 0 (S) 0 (P)	0 (CN) 0 (F) 0 (S) 0 (P)	CP
PV-N464	ROULETTE INTERMEDIUM, INC.	CP	17 (CN)	0 (CN)	0 (CN)	0 (CN)	CP
PV-N674	FLEA THEATER, INC.	CP	250 (CN)	0 (CN)	0 (CN)	0 (CN)	CP
PV-101	RECONSTRUCTION AND IMPROVEMENTS TO THE MUSEUM OF JEWISH HERITAGE	27,028 (CN) 1,000 (F) 1,000 (S) 5,000 (P)	0 (CN) 0 (F) 0 (S) 0 (P)	0 (CN) 0 (F) 0 (S) 0 (P)	0 (CN) 0 (F) 0 (S) 0 (P)	0 (CN) 0 (F) 0 (S) 0 (P)	0 (CN) 0 (F) 0 (S) 0 (P)
PV-206	NEW YORK CITY POLICE MUSEUM	CP	233 (CN)	0 (CN)	0 (CN)	0 (CN)	CP
PW-DN009	AFIKIM FOUNDATION	CP	0 (CN)	0 (CN)	0 (CN)	0 (CN)	CP
PW-DN142	EDUCATIONAL ALLIANCE	CP	2,250 (CN)	0 (CN)	0 (CN)	0 (CN)	CP
PW-DN165	GAY, LESBIAN AND STRAIGHT EDUCATION NETWORK	CP	0 (CN)	0 (CN)	0 (CN)	0 (CN)	CP
PW-DN208	HISPANIC FEDERATION	CP	0 (CN)	0 (CN)	0 (CN)	0 (CN)	CP
PW-DN257	MANHATTAN YOUTH	CP	0 (CN)	0 (CN)	0 (CN)	0 (CN)	CP
PW-DN361	SAFE HORIZON	CP	0 (CN)	0 (CN)	0 (CN)	0 (CN)	CP
PW-DN506	FORTUNE SOCIETY	CP	0 (CN)	0 (CN)	0 (CN)	0 (CN)	CP
PW-DN582	DOWNTOWN ALLIANCE	CP	59 (CN)	0 (CN)	0 (CN)	0 (CN)	CP
PW-DN589	SANCTUARY FOR FAMILIES	CP	0 (CN)	0 (CN)	0 (CN)	0 (CN)	CP
PW-DN707	URBAN JUSTICE CENTER	CP	0 (CN)	0 (CN)	0 (CN)	0 (CN)	CP
PW-DN734	BIG APPLE GREETER	CP	0 (CN)	0 (CN)	0 (CN)	0 (CN)	CP
PW-MN142	EDUCATIONAL ALLIANCE	CP	0 (CN)	0 (CN)	0 (CN)	0 (CN)	CP
PW-MN361	SAFE HORIZON	CP	0 (CN)	0 (CN)	0 (CN)	0 (CN)	CP
PW-MN453	NEW YORK ACADEMY OF SCIENCES	CP	0 (CN)	0 (CN)	0 (CN)	0 (CN)	CP
PW-MN628	COUNCIL ON THE ENVIRONMENT - DBA/ GROW NYC	CP	0 (CN)	0 (CN)	0 (CN)	0 (CN)	CP
PW-79	346 BROADWAY, MANHATTAN	CP	0 (CN)	0 (CN)	0 (CN)	0 (CN)	CP
PW-80	2 LAFAYETTE STREET, MANHATTAN	CP	21,348 (CN)	468 (CN)	0 (CN)	0 (CN)	CP
PW-193	MUNICIPAL BUILDING, MANHATTAN, SPACE ALTERATIONS	CP	6,164 (CN)	2,419 (CN)	4,324 (CN)	0 (CN)	CP
PW-195	RECONSTRUCTION OF 80 CENTRE STREET, MANHATTAN	CP	0 (CN)	0 (CN)	0 (CN)	0 (CN)	CP

GEOGRAPHIC REPORT FOR THE FISCAL YEAR 2013 ADOPTED CAPITAL BUDGET
(\$ IN THOUSANDS)

COMMUNITY BOARD DISTRICT 01, MANHATTAN

BUDGET LINE	TITLE	TOTAL APPROPRIATION AS OF 5/31/12	FY2013 ADOPTED CAP BUDGET	FY2014	THREE YEAR PROGRAM FY2015	FY2016	REQUIRED TO COMPLETE
PW-309	14 READE STREET, MANHATTAN	CP	0 (CN)	0 (CN)	0 (CN)	0 (CN)	CP
PW-310	31 CHAMBERS STREET, MANHATTAN	CP	0 (CN)	0 (CN)	0 (CN)	0 (CN)	CP
PW-316	280 BROADWAY, MANHATTAN	24,372 (CN)	128 (CN)	0 (CN)	317 (CN)	141 (CN)	1,060 (CN)
PW-357	253 BROADWAY, MANHATTAN	CP	1,100 (CN)	4,010 (CN)	315 (CN)	3,443 (CN)	CP
S-219	CONSTRUCTION, SANITATION GARAGE, DISTRICT 1/2/5, MANHATTAN	396,530 (CN)	0 (CN)	0 (CN)	0 (CN)	0 (CN)	0 (CN)
SE-495	COMBINED SEWER OUTFALLS SOUTH OF 14TH STREET, MANHATTAN	CP	500 (CX)	0 (CX)	0 (CX)	0 (CX)	CP

**Selected Facilities and Program Sites
in New York City, release 2012**

Page 1 of 12

MANHATTAN COMMUNITY DISTRICT 1

<u>Block</u>	<u>Lot</u>	<u>Facility Name</u>	<u>Facility Address</u>	<u>Facility Type</u>	<u>Capacity / Type</u>	<u>Oversight Agency</u>
SCHOOLS						
<i>Public Elementary and Secondary Schools</i>						
16	40	BATTERY PARK CITY SCHOOL	55 Battery Pl	Elementary School - Public	482 Enrollment	NYC DOE
142	25	PS 150	334 Greenwich St	Elementary School - Public	168 Enrollment	NYC DOE
142	1	PS 234 INDEPENDENCE SCHOOL	292 Greenwich St	Elementary School - Public	827 Enrollment	NYC DOE
16	221	PS 89	201 Warren St	Elementary School - Public	497 Enrollment	NYC DOE
100	7502	SPRUCE STREET SCHOOL	12 Spruce St	Elementary School - Public	197 Enrollment	NYC DOE
16	221	IS 289	201 Warren St	Intermediate/JHS - Public	292 Enrollment	NYC DOE
22	13	LOWER MANHATTAN COM MIDDLE SCHOOL	26 Broadway	Intermediate/JHS - Public	289 Enrollment	NYC DOE
52	1	HIGH SCHOOL OF ECONOMICS & FINANCE	100 Trinity Pl	High School - Public	806 Enrollment	NYC DOE
51	15	LEADERSHIP & PUBLIC SERVICE HIGH SCH	90 Trinity Pl	High School - Public	608 Enrollment	NYC DOE
29	70	MILLENNIUM HIGH SCHOOL	75 Broad St	High School - Public	626 Enrollment	NYC DOE
113	100	MURRY BERGTRAUM HS FOR BUS CAR	411 Pearl St	High School - Public	2065 Enrollment	NYC DOE
2	2	NEW YORK HARBOR SCHOOL	10 South St	High School - Public	428 Enrollment	NYC DOE
22	13	RICHARD R GREEN HS OF TEACHING	26 Broadway	High School - Public	600 Enrollment	NYC DOE
16	215	STUYVESANT HIGH SCHOOL	345 Chambers St	High School - Public	3297 Enrollment	NYC DOE
22	13	URBAN SCH-BUSINESS-YNG WOMEN	26 Broadway	High School - Public	377 Enrollment	NYC DOE
15	7501	JOHN V LINDSAY WILDCAT ACAD CHARTER	17 Battery Pl	High School - Public Charter	476 Enrollment	NYC DOE
122	1	INNOVATE MANHATTAN CHARTER SCHOOL	52 Chambers St	Special/Other School - Public	139 Enrollment	NYC DOE
<i>Private/Parochial Elementary and Secondary Schools</i>						
97	51	BLUE SCHOOL	241 Water St	Elementary School - Private/Parochial	154 Enrollment	NYSED
13	5	IVDU SCHOOL	11 Broadway	Elementary School - Private/Parochial	53 Enrollment	NYSED

**Selected Facilities and Program Sites
in New York City, release 2012**

MANHATTAN COMMUNITY DISTRICT 1

<u>Block</u>	<u>Lot</u>	<u>Facility Name</u>	<u>Facility Address</u>	<u>Facility Type</u>	<u>Capacity / Type</u>	<i>Oversight</i> <u>Agency</u>
<i>Private/Parochial Elementary and Secondary Schools</i>						
150	38	LANG SCHOOL (THE)	291 Broadway	Elementary School - Private/Parochial	16 Enrollment	NYSED
25	10	CLAREMONT PREPARATORY SCHOOL	41 Broad St	Junior/Senior High School - Private/Parochial	490 Enrollment	NYSED
225	6	SCHOOL FOR YOUNG PERFORMERS	12 Desbrosses St	Junior/Senior High School - Private/Parochial	8 Enrollment	NYSED
68	7	NYSARC, INC-NEW YORK CITY CHAPTER	83 Maiden Ln	Special/Other School - Private/Parochial	582 Enrollment	NYSED
42	31	UNITED CEREBRAL PALSY OF NEW YORK CITY	80 Maiden Ln	Special/Other School - Private/Parochial	351 Enrollment	NYSED
<i>Colleges and Other Post-Secondary Institutions</i>						
142	50	BOROUGH OF MANHATTAN COMM COLLEGE (CUNY)	199 Chambers St	Public College - CUNY	24463 Enrollment	CUNY
142	100	COLLEGE OF INSURANCE (PART OF ST. JOHN'S UNIVERSITY)	101 Murray St	Independent - Degree Granting Institution	See Main Campus	NYSED
128	26	COLLEGE OF NEW ROCHELLE-DC 37 CAMPUS	125 Barclay St	Independent - Degree Granting Institution	See Main Campus	NYSED
177	24	NEW YORK ACADEMY OF ART	111 Franklin St	Independent - Degree Granting Institution	129 Enrollment	NYSED
176	1	NEW YORK LAW SCHOOL	57 Worth St	Independent - Degree Granting Institution	1860 Enrollment	NYSED
102	1	PACE UNIVERSITY	1 Pace Plz	Independent - Degree Granting Institution	12593 Enrollment	NYSED
142	100	ST JOHN'S UNIVERSITY - MANHATTAN CAMPUS	101 Murray St	Independent - Degree Granting Institution	See Main Campus	NYSED
150	38	GLOBE INSTITUTE OF TECHNOLOGY	291 Broadway	Proprietary - Degree Granting Institution	775 Enrollment	NYSED
124	4	NEW YORK CAREER INSTITUTE	11 Park Pl	Proprietary - Degree Granting Institution	778 Enrollment	NYSED
RECREATIONAL AND CULTURAL FACILITIES						
<i>Libraries and Cultural Institutions</i>						
16	7516	BATTERY PARK CITY BRANCH	175 North End Ave	Public Library - Branch	299564 NA	NYPL
134	7503	NEW AMSTERDAM LIBRARY	9 Murray St	Public Library - Branch	448296 Annual Circ.	NYPL
16	10	MUSEUM OF JEWISH HERITAGE	18 1 Pl	NYC Cultural Institution	95088 Annual Visits	NYC DCLA

**Selected Facilities and Program Sites
in New York City, release 2012**

Page 3 of 12

MANHATTAN COMMUNITY DISTRICT 1

<u>Block</u>	<u>Lot</u>	<u>Facility Name</u>	<u>Facility Address</u>	<u>Facility Type</u>	<u>Capacity / Type</u>	<u>Oversight Agency</u>
Parklands						
		BATTERY PARK	Battery Pl, State St and Whitehall St	Park/Playground - NYC	21.88 Acres	NYC DPR
		BATTERY PARK CITY PARKS	bet Hudson River and South End Ave S/O Liberty St	Park/Playground - NYC	1.556 Acres	NYC DPR
		BATTERY PARK CITY PARKS	Hudson River, Liberty St West St, and Pier A	Park/Playground - NYC	28.434 Acres	NYC DPR
		CANAL PARK	Canal St bet West St and Washington St	Park/Playground - NYC	0.669 Acres	NYC DPR/DOT
		I.S./P.S. 89	West St bet Warren St and Chambers St	Park/Playground - NYC	0.236 Acres	NYC DPR/DOE
		IMAGINATION PLAYGROUND	Front St, John St, and South St	Park/Playground - NYC	0.385 Acres	NYC DPR
		PEARL ST PLAYGROUND	Pearl St bet Fulton St and Beekman St	Park/Playground - NYC	0.162 Acres	NYC DPR/DOT
		WASHINGTON MARKET PARK	Chambers St bet Greenwich St and West St	Park/Playground - NYC	2.15 Acres	NYC DPR
		CITY HALL PARK	Broadway, Park Row and Chambers St	Buildings/Institutions, Athletic/Recreation Fac - NYC	8.8 Acres	NYC DPR
		TRIBECA DOG RUN	Warren St bet Greenwich St and West St	Buildings/Institutions, Athletic/Recreation Fac - NYC	0.096 Acres	NYC DPR
		ALBERT CAPSOUTO PARK	Laight St, Canal St, and Varick St	Triangle, Plaza, Mall, Other - NYC	0.366 Acres	NYC DPR/DOT
		BEACH STREET PARK	W Broadway and Beach St	Triangle, Plaza, Mall, Other - NYC	0.04 Acres	NYC DPR
		BOWLING GREEN	Broadway & Whitehall St	Triangle, Plaza, Mall, Other - NYC	1.016 Acres	NYC DPR
		BRITISH GARDEN AT HANOVER SQUARE	Hanover Sq, Pearl St and Stone St	Triangle, Plaza, Mall, Other - NYC	0.117 Acres	NYC DPR
		COENTIES SLIP	Coenties Slip bet Pearl St and Water St	Triangle, Plaza, Mall, Other - NYC	NA	NYC DOT
		COLLECT POND PARK	Leonard St bet Centre St and Lafayette St	Triangle, Plaza, Mall, Other - NYC	0.994 Acres	NYC DPR
		DELURY SQUARE	Fulton St bet Ryders Alley and Gold St	Triangle, Plaza, Mall, Other - NYC	0.209 Acres	NYC DPR
		DUANE PARK	Hudson St, Duane St	Triangle, Plaza, Mall, Other - NYC	0.115 Acres	NYC DPR
		MANAHATTA PARK	Wall St bet Water St and South St	Triangle, Plaza, Mall, Other - NYC	NA	NYC DOT
		PECK SLIP	Peck Slip bet South St and Front St	Triangle, Plaza, Mall, Other - NYC	0.187 Acres	NYC DPR

**Selected Facilities and Program Sites
in New York City, release 2012**

Page 4 of 12

MANHATTAN COMMUNITY DISTRICT 1

<u>Block</u>	<u>Lot</u>	<u>Facility Name</u>	<u>Facility Address</u>	<u>Facility Type</u>	<u>Capacity / Type</u>	<u>Oversight Agency</u>
Parklands						
		THOMAS PAINE PARK	County Court House, Worth St, Pearl St, Centre St	Triangle, Plaza, Mall, Other - NYC	1.875 Acres	NYC DPR
		VIETNAM VETERANS PLAZA	N/S South St bet Broad St & Old Slip	Triangle, Plaza, Mall, Other - NYC	0.728 Acres	NYC DPR
		FISHBRIDGE GARDEN	Dover St bet Pearl St and Water St	Beach, Garden, Natural Area, Other - NYC	0.1 Acres	NYC DPR
		GREENSTREET	Ave Of The Americas and Church St and Franklin Pl	Joint NYCDOT/DPR Landscaped Area	0.062 Acres	NYC DOT
		GREENSTREET	Ave Of The Americas bet York St and Laight St	Joint NYCDOT/DPR Landscaped Area	0.075 Acres	NYC DOT
		GREENSTREET	Beach St & 6 Ave (Tribeca Park)	Joint NYCDOT/DPR Landscaped Area	0.045 Acres	NYC DOT
		GREENSTREET	Beach St & Ericsson Pl (Tribeca Park)	Joint NYCDOT/DPR Landscaped Area	0.01 Acres	NYC DOT
		GREENSTREET	Brooklyn Bridge/Centre St/Fankfort St	Joint NYCDOT/DPR Landscaped Area	0.258 Acres	NYC DOT
		GREENSTREET	Centre St / Park Row & Brooklyn Bridge Appr	Joint NYCDOT/DPR Landscaped Area	0.065 Acres	NYC DOT
		GREENSTREET	Edgar St and Brooklyn Battery Tunnel Ex	Joint NYCDOT/DPR Landscaped Area	0.128 Acres	NYC DOT
		GREENSTREET	Frankfort St and Brooklyn Bridge Entrance	Joint NYCDOT/DPR Landscaped Area	0.027 Acres	NYC DOT
		GREENSTREET	Frankfort St and Gold St	Joint NYCDOT/DPR Landscaped Area	0.054 Acres	NYC DOT
		GREENSTREET	Fulton St to Ann St bet Ryders Alley and Gold St	Joint NYCDOT/DPR Landscaped Area	0.111 Acres	NYC DOT
		GREENSTREET	Leonard St and W Broadway and Broadway	Joint NYCDOT/DPR Landscaped Area	0.147 Acres	NYC DOT
		GREENSTREET	Park Row and Broadway at Barclay St (1)	Joint NYCDOT/DPR Landscaped Area	0.081 Acres	NYC DOT
		GREENSTREET	Park Row and Broadway at Barclay St (2)	Joint NYCDOT/DPR Landscaped Area	0.027 Acres	NYC DOT
		GREENSTREET	Rose & Frankfort Sts	Joint NYCDOT/DPR Landscaped Area	0.37 Acres	NYC DOT
		PIER A	Pier A, Marginal St, Battery Pl	Joint NYCDOT/DPR Landscaped Area	0.045 Acres	NYC DOT
		BOGARDUS PLAZA	Hudson St , Chambers St , Reade St	Pedestrian Plaza	0.092 Acres	NYC DOT
		LOUISE NEVELSON PLAZA	William St , Liberty St , Maiden La	Pedestrian Plaza	0.14 Acres	NYC DOT

Selected Facilities and Program Sites
in New York City, release 2012

MANHATTAN COMMUNITY DISTRICT 1

<u>Block</u>	<u>Lot</u>	<u>Facility Name</u>	<u>Facility Address</u>	<u>Facility Type</u>	<u>Capacity / Type</u>	<u>Oversight Agency</u>
Parklands						
		MUNICIPAL PLAZA	Centre St , Worth St ,	Pedestrian Plaza	0.918 Acres	NYC DOT
		WATER WHITEHALL	Water St , Whitehall St	Pedestrian Plaza	0.168 Acres	NYC DOT
		HUDSON RIVER PARK	W 14 St to W 59 St, West St to Hudson River	City-State Park	550 Acres	HRPT
		AFRICAN BURIAL GROUND	290 Broadway	National Park	0.34 Acres	NPS
		CASTLE CLINTON NATIONAL MONUMENT	Battery Park	National Park	1 Acres	NPS
		FEDERAL HALL NATIONAL MEMORIAL	26 Wall St	National Park	0.45 Acres	NPS
		GOVERNORS ISLAND NATIONAL MONUMENT	1 Governors Island	National Park	22 Acres	NPS
		STATUE OF LIBERTY NATIONAL MONUMENT	Ellis Island	National Park	58.38 Acres	NPS
		STATUE OF LIBERTY NATIONAL MONUMENT	Liberty Island	National Park	58.38 Acres	NPS

PUBLIC SAFETY AND CRIMINAL JUSTICE FACILITIES

NYPD, FDNY, Courts, and Correctional Facilities

190	33	1 PCT./TROOP A	16-20 Ericsson Pl	NYC Police Station	NA	NYPD
166	27	D.A.'S SQUAD	1 Hogan Pl	Other NYPD Facility	NA	NYPD
153	1	D.C.M.B. (DEPUTY COMMISSIONER OF MANAGEMENT & BUDGET) INSPECTIONS	49-51 Chambers St	Other NYPD Facility	NA	NYPD
42	31	DEPT OF INVESTIGATIONS SQUAD	80 Maiden La	Other NYPD Facility	NA	NYPD
70	32	DEPT. OF INVESTIGATION SQUAD	130 John St	Other NYPD Facility	NA	NYPD
119	1	H.Q. ANNEX GARAGE	109 Park row	Other NYPD Facility	NA	NYPD
197	17	INTERNAL AFFAIRS BUREAU	137 Centre St	Other NYPD Facility	NA	NYPD
155	1	LEGAL BUREAU CIVIL ENFORCEMENT UNIT	2 Lafayette St	Other NYPD Facility	NA	NYPD
125	20	LEGAL BUREAU CIVIL LITIGATION UNIT	100 Church St	Other NYPD Facility	NA	NYPD

**Selected Facilities and Program Sites
in New York City, release 2012**

MANHATTAN COMMUNITY DISTRICT 1

<u>Block</u>	<u>Lot</u>	<u>Facility Name</u>	<u>Facility Address</u>	<u>Facility Type</u>	<u>Capacity / Type</u>	<u>Oversight Agency</u>
<i>NYPD, FDNY, Courts, and Correctional Facilities</i>						
166	27	MANHATTAN COURT SECTION	80 Centre St	Other NYPD Facility	NA	NYPD
153	1	MAYOR'S SECURITY DETAIL	49-51 Chambers St	Other NYPD Facility	NA	NYPD
156	50	NYC JOINT BANK ROBBERY TASK FORCE	26 Federal Plz	Other NYPD Facility	NA	NYPD
197	17	O.C.C.B. (OFFICE OF CIVILIAN COMPLAINT BUREAU)	137 Centre St	Other NYPD Facility	NA	NYPD
119	1	POLICE HEADQUARTERS	1 Police Plz	Other NYPD Facility	NA	NYPD
170	6	TRAFFIC CONTROL DIV T-105	346 Broadway	Other NYPD Facility	NA	NYPD
		TRANSIT DISTRICT #2	Canal St IND subway station, W Broadway/Lispendard St	Other NYPD Facility	NA	NYPD
55	2	TRANSIT HOU/MOVIE-TV/SCOOTER TF	104 Washington St	Other NYPD Facility	NA	NYPD
197	17	YOUTH SERVICES/ETHICAL AWARENESS	137 Centre St	Other NYPD Facility	NA	NYPD
52	22	ENG 10, LAD 10	124 Liberty St	NYC Fire House	NA	FDNY
35	1	ENG 4, LAD 15	42 South St	NYC Fire House	NA	FDNY
93	30	ENG 6	49 Beekman St	NYC Fire House	NA	FDNY
150	25	ENG 7, LAD 1, BN 1, MAN BORO COMMAND	100-104 Duane St	NYC Fire House	NA	FDNY
189	35	LAD 8	10-14 N Moore St	NYC Fire House	NA	FDNY
160	21	U.S DISTRICT COURT - SOUTHERN DISTRICT	500 Pearl St	Federal Court	NA	AO/USC
156	1	U.S. COURT OF INTERNATIONAL TRADE	1 Federal Plz	Federal Court	NA	AO/USC
158	17	UNITED STATES COURT OF APPEALS	40 Centre St	Federal Court	NA	AO/USC
171	31	MANHATTAN FAMILY COURT	60 Lafayette St	State/City Court	NA	NYS OCA
169	10	NYC CIVIL COURT - NY COUNTY	111 Centre St	State/City Court	NA	NYS OCA
170	6	NYC CRIMINAL COURT	346 Broadway	State/City Court	NA	NYS OCA
167	1	NYC CRIMINAL COURTS AND PRISON	100 Centre St	State/City Court	NA	NYS OCA
148	10	NYC SUPREME CIVIL COURT	71 Thomas St	State/City Court	NA	NYS OCA

**Selected Facilities and Program Sites
in New York City, release 2012**

MANHATTAN COMMUNITY DISTRICT 1

<u>Block</u>	<u>Lot</u>	<u>Facility Name</u>	<u>Facility Address</u>	<u>Facility Type</u>	<u>Capacity / Type</u>	<u>Oversight Agency</u>
<i>NYPD, FDNY, Courts, and Correctional Facilities</i>						
166	27	NYC SUPREME CIVIL COURT	80 Centre St	State/City Court	NA	NYS OCA
160	21	NYS SUPREME COURT	60 Centre St	State/City Court	NA	NYS OCA
153	24	SURROGATE'S COURT - NY COUNTY	31 Chambers St	State/City Court	NA	NYS OCA
159	40	METROPOLITAN CORRECTION CTR (MCC NEW YORK)	150 Park Row	State Correctional Facility	837 Beds	US DOJ/BP
167	1	MANHATTAN DETENTION COMPLEX (MDC)	125 White St	City Correctional Facility	898 Beds	NYC DOC

NURSING HOMES, HOSPITALS, HOSPICES, AND AMBULATORY PROGRAMS

Nursing Homes, Hospitals, Hospices, and Hospital Inpatient Units

100	1	NEW YORK DOWNTOWN HOSPITAL	170 William St	Hospital	180 Beds	NYS DOH
20	4	MJHS HOSPICE AND PALLIATIVE CARE	39 Broadway, Suite 200	Hospice	16 Beds	NYS DOH
20	4	MJHS HOSPICE AND PALLIATIVE CARE OF GREATER NEW YORK	39 Broadway, Suite 200	Hospice	NA	NYS DOH

Ambulatory Facilities and Programs

68	7	AHRC HEALTH CARE INC	83 Maiden La	Diagnostic and Treatment Center	NA	NYS DOH
196	1	ASIAN AND PACIFIC ISLANDER COALITION OF HIV/AIDS, INC.	400 Broadway	Diagnostic and Treatment Center	NA	NYS DOH
22	24	CENTER FOR HEARING AND COMMUNICATION	50 Broadway	Diagnostic and Treatment Center	NA	NYS DOH
198	126	CHARLES B WANG COMMUNITY HEALTH CENTER INC	125 Walker St	Diagnostic and Treatment Center	NA	NYS DOH
148	15	MEDICAL AND HEALTH RESEARCH ASSOCIATION OF NEW YORK CITY	40 Worth St	Diagnostic and Treatment Center	NA	NYS DOH
168	32	NEW YORK CITY HEALTH AND HOSPITAL CORPORATION	125 Worth St	Diagnostic and Treatment Center	NA	NYS DOH
196	13	CHARLES B WANG COMM HEALTH CARE CENTER	268 Canal St	Diagnostic and Treatment Center Extension Clinic	NA	NYS DOH

CHEMICAL DEPENDENCY SERVICES

**Selected Facilities and Program Sites
in New York City, release 2012**

Page 8 of 12

MANHATTAN COMMUNITY DISTRICT 1

<u>Block</u>	<u>Lot</u>	<u>Facility Name</u>	<u>Facility Address</u>	<u>Facility Type</u>	<u>Capacity / Type</u>	<u>Oversight Agency</u>
<i>Non-Residential</i>						
11	21	VERA INSTITUTE OF JUSTICE- APT PROGRAM	80 Broad St	Specialized Outp Rehab Svc - Chem Depndncy	NA	NYS OASAS
68	7	AHRC HEALTH CARE, INC. - CD OP	83 Maiden La	Outpatient Clinic - Chem Depndncy	NA	NYS OASAS
42	36	METRO CORP FOR LIFE SKILLS CD OP	90 Maiden La	Outpatient Clinic - Chem Depndncy	NA	NYS OASAS
3224	29	THE ALCOHOLISM COUNCIL/FELLOWSHIP CENTER OF NEW YORK, INC.	2 Washington St	Vocational Rehab Svc - Chem Depndncy	NA	NYC DOHMH

MENTAL HEALTH SERVICES

Non-Residential

22	24	CENTER FOR HEARING AND COMMUNICATION	50 Broadway	Day Treatment - Mental Health	NA	NYS OMH
69	32	CIS COUNSELING CENTER, INC.	116 John St	Day Treatment - Mental Health	NA	NYS OMH
170	6	THE NATHANIEL ACT PROGRAM	346 Broadway	Intensive Psychiatric Rehab - Mental Health	68 Cert. Capacity	NYS OMH
22	24	ASSISTED COMPETITIVE EMPLOYMENT	50 Broadway	Respite Service - Mental Health	NA	NYS OMH
22	24	ASSISTED COMPETITIVE EMPLOYMENT	50 Broadway	Respite Service - Mental Health	NA	NYS OMH
22	24	THE MENTAL HEALTH ASSOCIATION OF NEW YORK CITY, INC.	50 Broadway	Family Support Services - Mental Health	6409 Hours/Year	NYC DOHMH
22	24	THE MENTAL HEALTH ASSOCIATION OF NEW YORK CITY, INC.	50 Broadway	Workshop/Vocational Svc - Mental Health	1526 Hours/Year	NYC DOHMH
22	24	CLUB 647 - GODDARD	50 Broadway	Psychosocial Club - Mental Health	NA	NYS OMH
22	24	CLUB 647 - MENTAL HEALTH ASSOCIATION	50 Broadway	Psychosocial Club - Mental Health	NA	NYS OMH
15	7501	COOPER CLUB	17 Battery Pl N	Psychosocial Club - Mental Health	3 Cert. Capacity	NYS OMH
170	6	CENTER FOR ALTERNATIVE SENTENCING AND EMPLOYMENT SERVICES, INC.	346 Broadway	Assertive Community Treatment - Mental Health	4896 Contacts/Year	NYC DOHMH

DEVELOPMENTAL DISABILITIES SERVICES

Residential

**Selected Facilities and Program Sites
in New York City, release 2012**

Page 9 of 12

MANHATTAN COMMUNITY DISTRICT 1

<u>Block</u>	<u>Lot</u>	<u>Facility Name</u>	<u>Facility Address</u>	<u>Facility Type</u>	<u>Capacity / Type</u>	<i>Oversight</i> <u>Agency</u>
<i>Residential</i>						
39	7501	AABR, INC.	130 Water St	Intermediate Care Facility - Resid Dev Disability	9 Beds	NYS OPWDD
39	7501	AABR, INC.	130 Water St	Community Residence - Dev Disability	4 Beds	NYS OPWDD
16	15	INDEPENDENT LIVING ASSOCIATION, INC.	50 Battery Pl	Community Residence - Dev Disability	3 Beds	NYS OPWDD
16	15	UCPA OF NEW YORK STATE, INC.	50 Battery Pl	Community Residence - Dev Disability	4 Beds	NYS OPWDD
<i>Non-Residential</i>						
22	28	CONTEMPORARY GUIDANCE SERVICES, INC.	52 Broadway	Day Training - Dev Disability	1830 Visits/Year	NYC DOHMH
42	31	UCP OF NEW YORK CITY, INC.	80 Maiden La	Senior Citizen/Geriatric Service	NA	NYS OPWDD
93	20	ASSN F/HELP OF RETARDED CHILD.	156 William St	Day Habilitation - Dev Disability	55 Cert. Capacity	NYS OPWDD
68	7	ASSN F/HELP OF RETARDED CHILD.	83 Maiden La	Therapy (OT/PT/Speech) - Dev Disability	NA	NYS OPWDD
55	2	INSTITUTE FOR COMMUNITY LIVING	40 Rector St	Therapy (OT/PT/Speech) - Dev Disability	NA	NYS OPWDD
42	31	UCP OF NEW YORK CITY, INC.	80 Maiden La	Therapy (OT/PT/Speech) - Dev Disability	NA	NYS OPWDD
68	7	NYSARC, INC.	83 Maiden La	Recreation - Dev Disability	6446 Visits/Year	NYC DOHMH

DAYCARE AND RESIDENTIAL FACILITIES FOR CHILDREN

Daycare and Headstart Facilities

198	126	CHINESE-AMERICAN PLANNING COUNCIL INC.	125 Walker St	Group Day Care - Public	75 Children	NYC DOHMH
190	7504	A & V ERICSSON CORP.	22-26 Ericsson Pl	Group Day Care - Private	70 Children	NYC DOHMH
175	22	ALPHA WIT L L C	49 White St	Group Day Care - Private	20 Children	NYC DOHMH
16	7518	BATTERY PARK CITY DAY NURSERY, INC.	215 South End Ave	Group Day Care - Private	32 Children	NYC DOHMH
16	7518	BATTERY PARK CITY DAY NURSERY, INC.	215 South End Ave	Group Day Care - Private	72 Children	NYC DOHMH
142	50	BMCC EARLY CHILDHOOD CENTER, INC	199 Chambers St	Group Day Care - Private	92 Children	NYC DOHMH
16	260	BRIGHT HORIZONS CHILDREN'S CENTER, INC.	200 West St	Group Day Care - Private	26 Children	NYC DOHMH

**Selected Facilities and Program Sites
in New York City, release 2012**

MANHATTAN COMMUNITY DISTRICT 1

<u>Block</u>	<u>Lot</u>	<u>Facility Name</u>	<u>Facility Address</u>	<u>Facility Type</u>	<u>Capacity / Type</u>	<u>Oversight Agency</u>
<i>Daycare and Headstart Facilities</i>						
16	260	BRIGHT HORIZONS CHILDREN'S CENTER, INC.	200 West St	Group Day Care - Private	15 Children	NYC DOHMH
31	7501	BRIGHT HORIZONS CHILDREN'S CENTER, INC.	128 Pearl St	Group Day Care - Private	10 Children	NYC DOHMH
156	50	BRIGHT HORIZONS CHILDREN'S CENTER, L L C	26 Federal Plz	Group Day Care - Private	48 Children	NYC DOHMH
156	50	BRIGHT HORIZONS CHILDREN'S CENTER, L L C	26 Federal Plz	Group Day Care - Private	61 Children	NYC DOHMH
44	7501	BRIGHT HORIZONS CHILDREN'S CENTER, LLC	20 Pine St	Group Day Care - Private	91 Children	NYC DOHMH
78	7504	DOWNTOWN LITTLE SCHOOL	15 Dutch St	Group Day Care - Private	75 Children	NYC DOHMH
94	1	HAMILTON-MADISON HOUSE INC.	80 Beekman St	Group Day Care - Private	20 Children	NYC DOHMH
146	15	JEWISH COMMUNITY PROJECT OF LOWER MANHATTAN NURSERY SCHOOL, INC.	146 Duane St	Group Day Care - Private	124 Children	NYC DOHMH
150	38	KIMBERLY BUSI	291 Broadway	Group Day Care - Private	24 Children	NYC DOHMH
214	1	MONTESSORI SCHOOL OF MANHATTAN,LLC	53 Beach St	Group Day Care - Private	133 Children	NYC DOHMH
51	7	PARISH OF TRINITY CHURCH	68 Trinity Pl	Group Day Care - Private	30 Children	NYC DOHMH
51	7	PARISH OF TRINITY CHURCH	68 Trinity Pl	Group Day Care - Private	59 Children	NYC DOHMH
51	17	PARISH OF TRINITY CHURCH	74 Trinity Pl	Group Day Care - Private	28 Children	NYC DOHMH
171	31	SAFE HORIZON MANHATTAN FAMILY COURT	60 Lafayette St	Group Day Care - Private	15 Children	NYC DOHMH
88	14	THE BARCLAY STREET SCHOOL LTD.	6 Barclay St	Group Day Care - Private	42 Children	NYC DOHMH
15	7502	THE LEARNING EXPERIENCE	20 West St	Group Day Care - Private	154 Children	NYC DOHMH
15	7502	THE LEARNING EXPERIENCE	20 West St	Group Day Care - Private	18 Children	NYC DOHMH
132	7501	THE PARK PRESCHOOL LTD.	275 Greenwich St	Group Day Care - Private	44 Children	NYC DOHMH
143	4	THE WASHINGTON MARKET SCHOOL	55 Hudson St	Group Day Care - Private	143 Children	NYC DOHMH
146	21	THE WASHINGTON MARKET SCHOOL	134 Duane St	Group Day Care - Private	84 Children	NYC DOHMH
148	15	TRIBECA NURSERY CENTER, INC.	40 Worth St	Group Day Care - Private	74 Children	NYC DOHMH
148	15	TRIBECA NURSERY CENTER,INC.	40 Worth St	Group Day Care - Private	31 Children	NYC DOHMH

**Selected Facilities and Program Sites
in New York City, release 2012**

MANHATTAN COMMUNITY DISTRICT 1

<u>Block</u>	<u>Lot</u>	<u>Facility Name</u>	<u>Facility Address</u>	<u>Facility Type</u>	<u>Capacity / Type</u>	<i>Oversight</i> <u>Agency</u>
<i>Daycare and Headstart Facilities</i>						
69	18	WEGWEISER & WEGWEISER, LLC	2 Gold St	Group Day Care - Private	133 Children	NYC DOHMH
16	150	BRIGHT HORIZONS CHILDREN CENTER, INC.	250 Vesey St	Group Day Care - Corporate	58 Children	NYC DOHMH
16	150	BRIGHT HORIZONS CHILDRENS CENTER, INC.	250 Vesey St	Group Day Care - Corporate	26 Children	NYC DOHMH
5	7501	BRIGHT HORIZONS CHILDREN'S CENTER, INC.	125 Broad St	Group Day Care - Corporate	16 Children	NYC DOHMH
5	7501	BRIGHT HORIZONS CHILDREN'S CENTER, INC.	125 Broad St	Group Day Care - Corporate	15 Children	NYC DOHMH
186	1	BRIGHT HORIZONS CHILDREN'S CENTER, INC.	388 Greenwich St	Group Day Care - Corporate	15 Children	NYC DOHMH
186	1	BRIGHT HORIZONS CHILDREN'S CENTER, INC.	388 Greenwich St	Group Day Care - Corporate	16 Children	NYC DOHMH
44	7501	BRIGHT HORIZONS CHILDREN'S CENTER, LLC	20 Pine St	Group Day Care - Corporate	79 Children	NYC DOHMH
91	13	HAMILTON MADISON HOUSE INC.	129 Fulton St	Head Start Center - Public	50 Children	NYC DOHMH

FACILITIES FOR SENIORS

Senior Centers

142	25	CC INDEPENDENCE PLAZA	310 Greenwich St	Senior Center	1020 Av. Meals/Month	NYC DFTA
94	25	CITY HALL SENIOR CENTER	100 Gold St	Senior Center	10740 Av. Meals/Month	NYC DFTA

RESIDENTIAL FACILITIES AND FOOD PROGRAMS FOR ADULTS AND FAMILIES

Food Programs and Drop-In Centers

91	13	COALITION FOR THE HOMELESS / GRAND CENTRAL FOOD PROGRAM	129 Fulton St	Soup Kitchen	NA	NA
13	5	AMERICAN INDIAN COMMUNITY HOUSE/HEALTH DEPARTMENT FOOD PANTRY	11 Broadway	Food Pantry	NA	NA
42	31	METROPOLITAN COUNCIL ON JEWISH POVERTY	80 Maiden La	Food Pantry	NA	NA
195	21	NEW YORK CITY RESCUE MISSION	90 Lafayette St	Joint Soup Kitchen and Food Pantry	NA	NA

Selected Facilities and Program Sites
in New York City, release 2012

Page 12 of 12

MANHATTAN COMMUNITY DISTRICT 1

<u>Block</u>	<u>Lot</u>	<u>Facility Name</u>	<u>Facility Address</u>	<u>Facility Type</u>	<u>Capacity / Type</u>	<i>Oversight</i> <u>Agency</u>
TRANSPORTATION FACILITIES						
<i>Transportation Facilities</i>						
2	23	DOWNTOWN MANHATTAN/WALL ST	Pier 6	Heliport	NA	NYC EDC/DSBS
2	1	BATTERY MARITIME BUILDING (SLIP 5)	Whitehall St and South St	Ferry Landing	NA	NYC DOT
2	1	BATTERY MARITIME BUILDING (SLIP 6)	Whitehall St and South St	Ferry Landing	NA	NYC EDC
1	201	ELLIS ISLAND	Ellis Island	Ferry Landing	NA	NPS
1	10	GOVERNORS ISLAND	Governors Island	Ferry Landing	NA	NYC EDC
1	10	GOVERNORS ISLAND / SPUD BARGE	Governor's Island	Ferry Landing	NA	NYC EDC
1	10	GOVERNOR'S ISLAND PIER	Governor's Island	Ferry Landing	NA	NYC EDC
1	101	LIBERTY ISLAND (EAST PIER)	Liberty Island	Ferry Landing	NA	NPS
1	101	LIBERTY ISLAND (WEST PIER)	Liberty Island	Ferry Landing	NA	NPS
36	18	PIER 11/WALL ST FERRY TERMINAL	Wall St and South St	Ferry Landing	NA	NYC DOT
73	10	PIER 17	Fulton St and South St	Ferry Landing	NA	NYC EDC
2	1	WHITEHALL/STATEN ISLAND FERRY TERMINAL	State St and Whitehall St	Ferry Landing	NA	NYC DOT
16	3	WORLD FINANCIAL CENTER FERRY TERMINAL	River Ter and Vesey St	Ferry Landing	NA	PANYNJ
3	1	BATTERY PARK (SLIPS 1- 6)	Battery Park	Cruise Terminal	NA	NYC DPR

Note: For Block and Lot information on Parkland and select Transportation properties, refer to source data (<http://www.nyc.gov/html/dcp/html/bytes/dwnselfac.shtml>)