



Census of India 2001

**DISTRICT CENSUS HANDBOOK**

PART XII-A & B

SERIES-25  
GUJARAT

**VADODARA**

VILLAGE & TOWN DIRECTORY  
PRIMARY CENSUS ABSTRACT

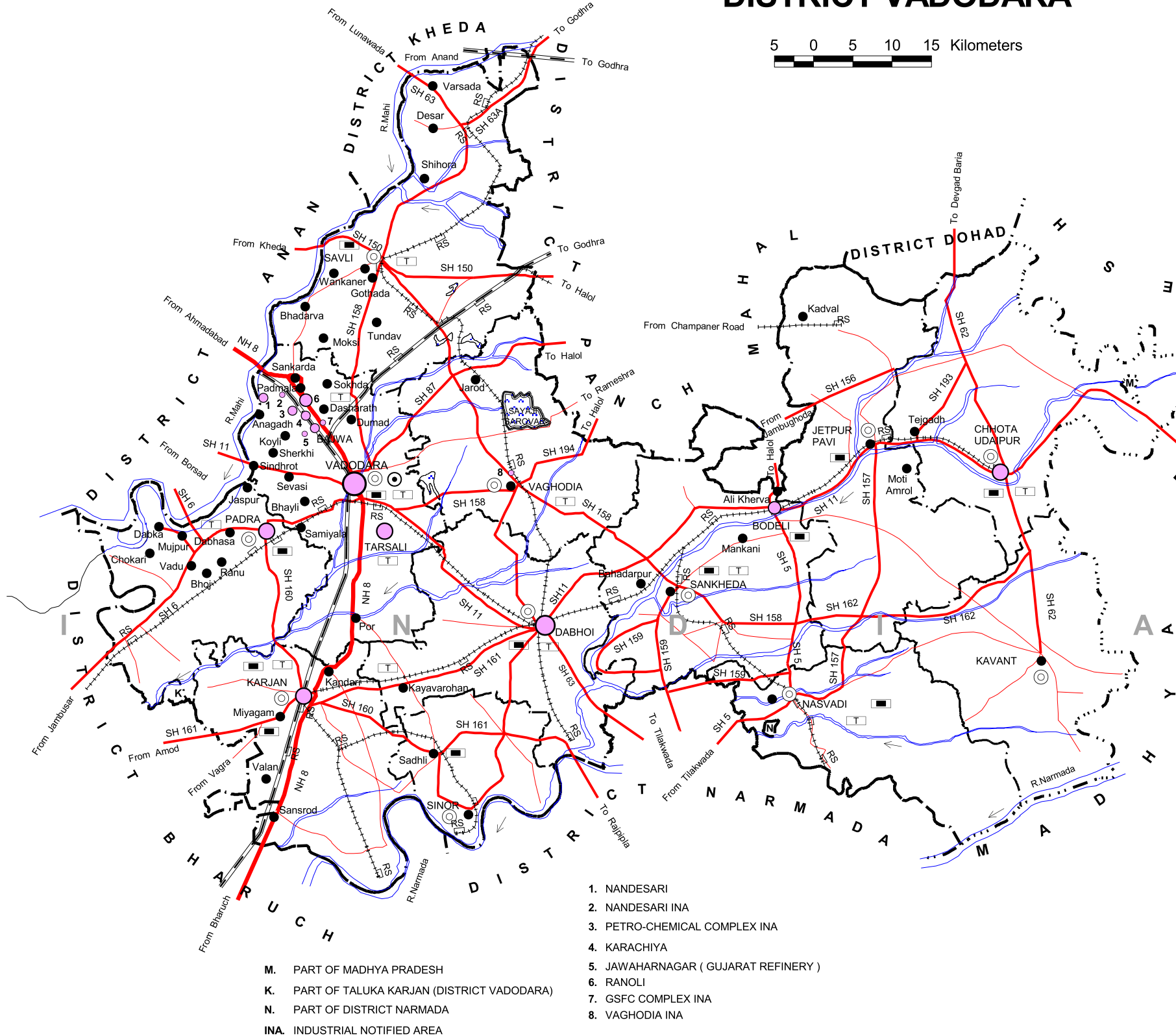
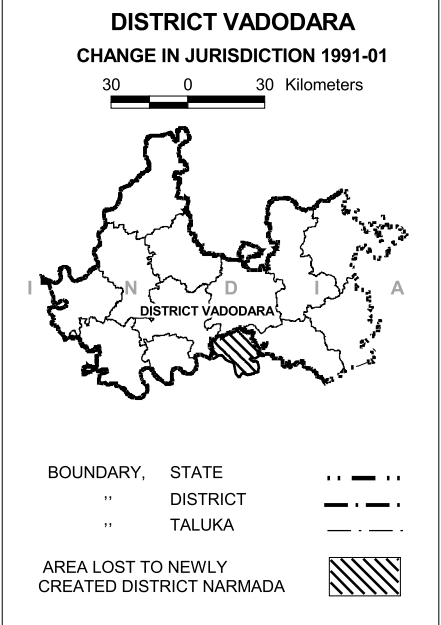
DIRECTORATE OF CENSUS OPERATIONS, GUJARAT  
AHMADABAD

# GUJARAT

## DISTRICT VADODARA



TOTAL AREA	7550.00 Km <sup>2</sup>
TOTAL POPULATION	3 641 802
TOTAL NUMBER OF VILLAGES	1 553
TOTAL NUMBER OF TOWNS	16
DISTANCE FROM STATE HEADQUARTERS TO DISTRICT	139 Kms



1. NANDESARI
2. NANDESARI INA
3. PETRO-CHEMICAL COMPLEX INA
4. KARACHIYA
5. JAWAHARNAGAR ( GUJARAT REFINERY )
6. RANOLI
7. GSFC COMPLEX INA
8. VAGHODIA INA

- M. PART OF MADHYA PRADESH
- K. PART OF TALUKA KARJAN (DISTRICT VADODARA)
- N. PART OF DISTRICT NARMADA
- INA. INDUSTRIAL NOTIFIED AREA

BOUNDARY, STATE	...	--- --- --- ---
" DISTRICT	...	- - - - -
" TALUKA	...	--- ---
HEADQUARTERS : DISTRICT / TALUKA	...	⊙ ; ⊙
NATIONAL HIGHWAY	...	<span style="border-bottom: 2px solid red; width: 20px;"></span> NH 8
STATE HIGHWAY	...	<span style="border-bottom: 2px solid orange; width: 20px;"></span> SH 5
IMPORTANT METALLED ROADS	...	<span style="border-bottom: 2px solid red; width: 20px;"></span>
RAILWAY LINE WITH STATION, BROAD GAUGE	...	—[RS]—
RAILWAY LINE WITH STATION, NARROW GAUGE	...	—[RS]—
RIVER AND STREAM	...	<span style="color: blue; font-weight: bold;">~~~~~</span>
WATER FEATURES : BIG TANK (NATURAL, ARTIFICIAL)	...	⊕ ; ⊕
VILLAGE HAVING 5000 AND ABOVE POPULATION WITH NAME	...	Valan
TOWNS WITH POPULATION SIZE AND CLASS : I, II, III, IV, V & VI	...	⊕ I ⊕ II ⊕ III ⊕ IV ⊕ V ⊕ VI
DEGREE COLLEGE & TECHNICAL INSTITUTION	...	⊞ [ ]



# CENSUS OF INDIA 2001

**SERIES-25**

**GUJARAT**

**DISTRICT CENSUS HANDBOOK**

Part XII-A & B

**VADODARA DISTRICT**

**VILLAGE & TOWN DIRECTORY**



**VILLAGE AND TOWNWISE  
PRIMARY CENSUS ABSTRACT**



**Jayant Parimal**  
*of the Indian Administrative Service*

© Government of India Copyright

---

---

**Data Product Code**  
**24-031-2001- Census-Book**

---

---



## **Laxmi Vilas Palace**

Laxmi Vilas Palace is one of the finest buildings of the city Vadodara. The palace was designed by Major Mant, the state architect of Maharaj Sayajirao III. The construction of this palace continued for 12 years and the cost was Rs. 600 lacs. The interior of the palace is finished in marble mosaic, fine stone, glass and wood. It has very valuable furnishing. The Maharaja's personal museum is also accommodated in this palace.

A fabulous collection of art objects, paintings, sculptures and other historical memorabilia is housed in Laxmi Vilas Palace. It is open for viewing to the general public. The museum also contains original paintings of India's celebrated artist Shri Raja Ravi Varma.



# Contents

	Pages
Foreword	v
Preface	vii
Acknowledgements	ix
District Highlights –2001 Census	xv
Important Statistics in the District	xvii
Ranking of Talukas in the District	xix
<b>Statements 1-9</b>	
Statement 1 : Name of the Headquarters of the District/Taluka their Rural-Urban status and distance from District Headquarters, 2001	xxii
Statement 2 : Name of the Headquarters of the District/Taluka/C.D.Block, their Rural-Urban status and distance from District Headquarters, 2001	xxii
Statement 3 : Population of the District at each Census from 1901 To 2001	xxiii
Statement 4 : Area, Number of Villages/Towns and Population in District and Taluka,2001	xxiv
Statement 5 : Taluka /C.D.Blockwise Number of Villages and Rural Population, 2001	xviii
Statement 6 : Population of Urban Agglomerations / Towns, 2001	xviii
Statement 7 : Villages with Population of 5,000 and above at Taluka / C.D.Block Level as per 2001 Census and amenities available	xxx
Statement 8 : Statutory Towns with Population less than 5,000 as per 2001 Census and amenities available	xxxiv
Statement 9 : Houseless and Institutional Population of Talukas, Rural and Urban, 2001	xxxiv
<b>Analytical Note</b>	
(i) History and Scope of the District Census Handbook	3
(ii) Brief History of the District	5
(iii) Administrative Set Up	6
(iv) Physical Features	8
(v) Census Concepts	18
(vi) Non-Census Concepts	24
(vii) 2001 Census Findings – Population, its distribution	28
Brief analysis of PCA data	
Brief analysis of the Village Directory and Town Directory data	
Brief analysis of the data on Houses and Household amenities House listing Operations, Census of India 2001	
(viii) Major social and cultural events, natural and administrative developments and significant activities during the decade	86
(ix) Brief description of places of religious, historical or archaeological importance in villages and places of tourist interest in the towns of the district	86
(x) Major characteristics of the district, contribution of the district in the form of any historical figure associated with the district	88
(xi) Scope of Village Directory and Town Directory	89

**Part – A : Village And Town Directory****Section I – Village Directory**

(a)	Note Explaining the Abbreviations used in Village Directory	93
(b)	List of Villages merged in Towns and Outgrowths at 2001 Census	96
(c)	Taluka / C.D.Blockwise presentation of Village Directory data	
(1)	Savli Taluka	
	(i) Taluka Map	99
	(ii) Alphabetical list of Villages along with Location Code 1991 and 2001	101
	(iii) Village Directory	104
(2)	Vadodara Taluka	
	(i) Taluka Map	137
	(ii) Alphabetical list of Villages along with Location Code 1991 and 2001	139
	(iii) Village Directory	140
(3)	Vaghodia Taluka	
	(i) Taluka Map	161
	(ii) Alphabetical list of Villages along with Location Code 1991 and 2001	163
	(iii) Village Directory	
(4)	Jetpur Pavi Taluka	
	(i) Taluka Map	
	(ii) Alphabetical list of Villages along with Location Code 1991 and 2001	
	(iii) Village Directory	
(5)	Chhota Udaipur Taluka	
	(i) Taluka Map	
	(ii) Alphabetical list of Villages along with Location Code 1991 and 2001	
	(iii) Village Directory in	
(6)	Kavant Taluka	
	(i) Taluka Map	
	(ii) Alphabetical list of Villages along with Location Code 1991 and 2001	
	(iii) Village Directory	
(7)	Nasvadi Taluka	
	(i) Taluka Map	
	(ii) Alphabetical list of Villages along with Location Code 1991 and 2001	
	(iii) Village Directory	
(8)	Sankheda Taluka	
	(i) Taluka Map	
	(ii) Alphabetical list of Villages along with Location Code 1991 and 2001	
	(iii) Village Directory	
(9)	Dabhoi Taluka	
	(i) Taluka Map	
	(ii) Alphabetical list of Villages along with Location Code 1991 and 2001	
	(iii) Village Directory	



- (10) Padra Taluka
- (i) Taluka Map
  - (ii) Alphabetical list of Villages along with Location Code 1991 and 2001
  - (iii) Village Directory
- (11) Karjan Taluka
- (i) Taluka Map
  - (ii) Alphabetical list of Villages along with Location Code 1991 and 2001
  - (iii) Village Directory
- (12) Sinor Taluka
- (i) Taluka Map
  - (ii) Alphabetical list of Villages along with Location Code 1991 and 2001
  - (iii) Village Directory
- (d) Appendices To Village Directory
- Appendix – I : Abstract of Educational, Medical and other Amenities in Villages/ Taluka/ C.D. Block level
- Appendix –IA : Villages by number of Primary School
- Appendix –IB : Villages by Primary, Middle and Secondary Schools
- Appendix –IC : Villages with different sources of drinking water facilities Available
- Appendix - II : Villages with 5,000 and above Population which do not have one or more amenities Available
- Appendix-II A : Census Towns which do not have one or more amenities Available
- Appendix–III : Land Utilization data in respect of Census Towns /Non- municipal Towns
- Appendix–IV : Taluka/C.D.Blockwise List of Inhabited Villages where no Amenity other than drinking water facility is Available
- Appendix - V : Summary showing number of Villages not having Scheduled Castes Population
- Appendix–VI : Summary showing number of Villages not having Scheduled Tribes Population
- Appendix-VII A : List of Villages according to the Proportion of the Scheduled Castes to the Total Population by ranges
- Appendix -VII B : List of Villages according to the Proportion of the Scheduled Tribes to the Total Population by ranges
- Appendix – VIII : Taluka/C.D. Blockwise number of Villages under each Gram Panchayat
- Appendix – IX : Statement Showing number of Girls Schools in the villages
- Section II – Town Directory**
- (a) Note Explaining the Abbreviations used in Town Directory  
Town Directory Statements (I to VII)
  - (b) Statement I : Status and Growth History  
Statement II : Physical aspects and Location of Towns  
Statement III : Municipal Finance  
Statement IV : Civic and other amenities

Statement V : Medical, Educational, Recreational and Cultural facilities

Statement VI : Trade, Commerce, Industry and Banking

Statement VII :Civic and other amenities in Slums

(c) Appendix to Town Directory : Towns showing their outgrowth with Population

**Part – B : Primary Census Abstract**

(a) Brief note on Primary Census Abstract

(b) District Primary Census Abstract (General)

(c) Appendix to District Primary Census Abstract i.e. Urban Blockwise figures of Total, SC and ST Population

Primary Census Abstract for Scheduled Castes

Primary Census Abstract for Scheduled Tribes

**Taluka /C.D. Blockwise Village Primary Census Abstract**

(i) Savli Taluka

(ii) Vadodara Taluka

(iii) Vaghodia Taluka

(iv) Jetpur Pavi Taluka

(v) Chhota Udaipur Taluka

(vi) Kavant Taluka

(vii) Nasvadi Taluka

(viii) Sankheda Taluka

(ix) Dabhoi Taluka

(x) Padra Taluka

(xi) Karjan Taluka

(xii) Sinor Taluka

**Urban Primary Census Abstract**

Annexure – I Number of Villages under each Gram Panchayat

Annexure – II Fertility and Mortality, 1991 Census

Annexure – III Various measures of Fertility and Mean age at Marriage, 1991 Census

Annexure – IV Percentage distribution of Migrants by Place of Birth/ Place of Last Residence,2001 Census

Annexure – V Brief account of Main Religions in the District/ Taluka as per 1991-2001 Census

Annexure - VI Marital Status of Population as per 2001 Census

Annexure - VII Age, Sex and Education in the District,2001 Census

Annexure - VIII Distribution of different Mother Tongues returned in 2001 Census

# F O R E W O R D

The District Census Handbook (DCHB) published by Census Organisation since 1951 census, is one of the important publications in the context of planning and development at grass-root level. The publication, which is brought out for each district, contains several demographic and socio-economic characteristics village-wise and town-wise of the district alongwith the status of availability of civic amenities, infrastructural facilities, etc.

2. The scope of the DCHB was initially confined to a few Census Tables and Primary Census Abstract (PCA) of each village and town within the district. Thereafter, at successive censuses, its scope and coverage has been enlarged. The DCHB published at the 1961 census provided a descriptive account of the district, administrative statistics, census tables and a village and town directory including PCA. The 1971 census-DCHB series was in three parts: Part-A related to village and town directory, Part-B to village and town PCA and Part-C comprised analytical report, administrative statistics, district census tables and certain analytical tables based on PCA and amenity data in respect of villages. The 1981 census DCHB was in two parts: Part-A contained village and town directory and Part-B the PCA of village and town including the SCs and STs PCA up to tahsil/town levels. New features alongwith restructuring of the formats of village and town directory were added into it. In Village Directory, all amenities except electricity were brought together and if any amenity was not available in the referent village, the distance in broad ranges from the nearest place having such an amenity, was given. Information on new items such as adult literacy centres, primary health sub-centres and community health workers in the village were provided so as to meet the requirements of some of the Revised Minimum Needs Programme. Information on approach to the village was provided for the first time in the Village Directory so as to give the details on number of inaccessible villages in each district. In the Town Directory, a statement (IV-A) on slums was introduced to provide the details on civic and other amenities in the notified slums of Class I and Class II towns.

3. The 1991 census of DCHB, by and large, followed the pattern of presentation of 1981 census, except the format of PCA was restructured. Nine-fold industrial classification of main workers was given against the four-fold industrial classification presented in the 1981 census. In addition, sex-wise population in 0-6 age group was included in the PCA for the first time with a view to enable the data users to compile more realistic literacy rate as all children below 7 years of age had been treated as illiterate at the time of 1991 census. One of the important innovations in the 1991 census was the Community Development Block (CD block) level presentation of village directory and PCA data instead of the traditional tahsil/taluk/PS level presentation. It was expected that the presentation of village directory and PCA data at CD block level will help the planners in formulation of micro level development plans, CD block being lowest administrative unit.

4. The present series of 2001 census DCHBs have been made more informative and exhaustive in terms of coverage and content. The Village Directory has been enlarged in scope by including a number of other facilities like banking, recreational and cultural facilities, newspapers and magazines and 'most important commodity' manufactured in village. Income and expenditure of gram panchayat, wherever possible, has been provided. Apart from these, more details on distance(s) at which basic amenities are available (if not available in the village), are given. This includes educational facilities (namely primary and middle schools and college), medical facilities (viz. Allopathic Hospital, Maternity & Child Welfare Centre and Primary Health Centre), drinking water, post & telegraph (post office and phone), communication, bank, credit societies and recreational facilities. In Town Directory, the statement on

Slums has been modified and its coverage enlarged by including details on all slums in instead of 'notified slums'. The information is given in case of all statutory towns irrespective of their class, against only Class I and Class II towns in the 1981 and 1991 Censuses. The basic amenities available in the villages and towns are analysed in depth with the help of a number of cross-classified inset tables and statements. Two other significant additions in the publication are inclusion of 'motif highlighting significant characteristic of the district and analytical notes as annexures. The analytical notes on (i) fertility and mortality and (ii) various measures of fertility and mean age at marriage are prepared based on 1991 Census. Whereas, in the notes relating to (i) percentage distribution of migrants by place of birth/place of last residence, (ii) main religions, (iii) marital status of population, (iv) age, sex and education, and (v) distribution of spectrum of mother tongue, nature and extent of changes occurred in the district in its basic socio-demographic features during the decade 1991-2001 are analysed. The eight digits permanent location code (PLCN) to all the villages and towns have been assigned keeping in view the future needs.

5. The village and town level amenity data have been collected, compiled and computerised in prescribed record structure under the supervision of Shri Jayant Parimal, Director of Census Operations, Gujarat. Thereafter, efforts have been made to ensure comparability of the information with that of 1991 census data and the information brought out by the respective state governments in their annual reports and statistical handbooks for various years after 1991. The task of planning, designing and coordination of this publication was carried out by Shri R.G. Mitra, Deputy Registrar General (C&T) and Dr. I.C. Agrawal, Senior Research Officer of Social Studies Division. Dr. R.P. Singh, Deputy Registrar General (Map) provided the technical guidance in the preparation of maps. Whereas, Shri Anil Kumar Arora, Deputy Director of Data Processing Division who worked under the overall supervision of Shri Himakar, Addl. Director(EDP) helped in preparation of record structure for computerisation of village and town directory data and the programme for the generation of Village Directory and Town Directory statements including analytical inset tables. The draft DCHB manuscripts received from the Census Directorates have been scrutinised in the Social Studies Division under the guidance of Shri S.L. Jain, Deputy Director and Shri R.K. Mehta, Assistant Director. I am thankful to all of them and others who have contributed to make this publication possible.

**D.K. Sikri**  
Registrar General &  
Census Commissioner, India

New Delhi  
Dated : 17.10.2006

# P r e f a c e

Census is being conducted in the country every ten years as per the programme laid down by the Government of India. In these day and age of information technology, an individual has access to a variety of information covering a Kaleidoscope of interest and fields. Availability of relevant information is very vital for planners, policy makers and researchers.

The Five Year Plans have come to stay in the country and whatever development is achieved as a result of implementation of planning from the bottom level such as development of infrastructure facilities as well as basic amenities, etc. is reflected in the District Census Handbooks and they give to the readers a searching eye whether the development over the years in villages/talukas/districts is lopsided or upto the mark. This is the basic requirement of this type publications and an attempt has been made to show whether the census handbooks reasonably fulfill these aspirations/requirements.

These district Handbooks are thus useful to planners in planning from bottom as well as to administrators, researchers, educational institutions including universities and other socio-economic research centres as well as students conducting research in demography, social and economic studies as well as to the local bodies like Panchayats, Municipalities and Municipal Corporation etc.

District Census Handbook of Gujarat is a joint venture of the Government of Gujarat and the census organization of the Government of India. In the preparation of the DCHB, the role played by the census organisation is that of Census data collection, scanning of collected information, analysis of PCA. DCHB Unit of the State Government collected the basic non-census information on availability of amenities relating to infrastructure in the villages of the district presented in the part A of this book. The cost of this publication is borne by the State Government. In accomplishing this task we had the ready and whole hearted co-operation of the staff at various levels of different department of the State Government. Most of the data supplied by the various departments have been cross-checked and an attempt has been made to reconcile the discrepancies as well.

I express my deep gratitude to the officers of Gujarat Government particularly Shri PK.Laheri, Chief Secretary of Gujarat State, Smt. Netraben Sinoy, Additional Chief Secretary of General Administration Department (Planning), Shri George Joseph, Principal Secretary, General Administration Department (Personnel), Shri K.R.Vasava, Deputy Secretary, Kum.P.S. Mevada, Under Secretary and Shri P.D.Kulkarni, Section Officer of General Administration Department, Planning, Shri S.D.Mehta, Deputy Secretary and Shri I.M.Sheikh, Under Secretary, Shri Bipin Patel, Section Officer and Shri P.N.Christian, Deputy Section Officer of G.A.D. (Kh-3) for their valuable help and co-operation in fulfilling all administrative requirement in time for bringing out this publication. I am also thankful to Shri P.M. Patel, Director, Economics and Statistics helped this organisation not only by placing the competent personnel on disposal of census services on deputation but also provided valuable official statistics for this publication.

The District Collector, the District Development Officer, District Statistical Officer, District Information Officer and their staff members extended their warm and whole hearted co-operation for carrying out field work of the census and collection of non-census data for this District Census Handbook.

I am deeply grateful to Shri J.K. Banthia, I.A.S., the Ex-Registrar General and Census Commissioner, India for the benefit I have derived by the way of guidance and advice. I also express my thanks to Shri R.G. Mitra, Deputy Registrar General(C&T) Shri C. Chakravorty, Joint Director, Shri I.C. Agrawal, Senior Research Officer(SS), Shri S.L. Jain, Deputy Director(SS), Shri R.K. Mehta, Assistant Director(SS), Shri R.P. Singh, Dy. Registrar General(Map), Shri Himakar, Addl. Director (EDP) and Shri Anil Kumar Arora, Deputy Director (EDP) for providing technical guidance in finalising this publication. I am extremely thankful to Shri D. K. Sikri, IAS, Registrar General & Census Commissioner, India for his valuable guidance in finalizing of this publication.

Shri Jayant Parimal, I.A.S. who held the office of Director of Census Operations, Gujarat, had guided the operations of the 2001 Census. The data presented in this handbook were collected and compiled under the able direction and guidance of Shri Parimal. Our sincere and grateful thanks for all the projects of census to him.

In state office Smt. B.B. Chauhan, Deputy Director, District Census Handbook Unit, Kum.S.B.Dabhi, Assistant Director, Shri S.B. Dalvi, Deputy Section Officer of District Census Handbook Unit, and their team of able assistants meticulously collected and scrutinized the non-census data from various sources and prepared draft of DCHB etc. with the help of Census section. The other officials of D.C.H.B. Unit, who scrutinised, edited and supervised the work of D.C.H.B. have been mentioned in the "Acknowledgement". The maps provided in the D.C.H.B. are prepared by the Map Section of the Census Directorate under the supervision of Shri J.P. Purohit, R.O(Map). I am thankful to all of them. I am thankful to the census section of the Directorate for scrutinizing the PCA data, specially Shri J.N.Pithadia, Investigator Grade-I and Kum.N.V.Shah, Investigator Grade-III who provided assistance to me in finalizing P.C.A. data at every stage. Smt. J.R.Sanghani, Investigator Grade-III of this Directorate assisted me for final scrutiny of D.C.H.B., I am thankful to her.

Lastly, I am thankful to the Government of Gujarat for having agreed readily to bear the cost of publication of the District Census Handbook volumes and for the special efforts of Shri R.B. Raval, Director, Printing and Stationary and his colleagues to print out the publication in a very nice fashion.

Ahmadabad,  
November, 2006

**H. S. Meena**  
Joint Director of Census Operations,  
Gujarat, Ahmadabad

# Acknowledgements

## Editing and Supervision

Shri H. S. Meena	Joint Director
Smt. B. B. Chauhan	Deputy Director
Shri S. C. Tripathi	Deputy Director
Kum. S. B. Dabhi	Assistant Director
Shri J. N. Pithadia	Investigator-I
Smt. J. R. Sanghani	Investigator-III

## Collection/Compilation and write up

District Census Handbook Unit, Ahmadabad (Gujarat Government)

Shri K. K. Shah	Deputy Section Officer
Shri S. B. Dalvi	Deputy Section Officer
Smt. T. H. Shah	Deputy Section Officer
Smt. S. U. Parikh	Deputy Section Officer
Shri D. B. Mahida	Research Assistant
Smt. J. N. Kothari	Research Assistant
Shri D.P. Rathod	Research Assistant
Smt. J. H. Khatri	Statistical Assistant
Shri N. J. Trivedi	Statistical Assistant
Smt. N. A. Patel	Statistical Assistant
Shri J. B. Dave	Clerk
Shri A. L. Patel	Clerk
Shri N. T. Bhatana	English Typist
Shri K. C. Shah	Gujarati Typist
Shri A. K. Doshi	Gujarati Typist
Shri G. A. Shrimali	Proof Reader
Shri V. R. Solanki	Proof Reader
Shri S. G. Dave	Proof Reader
Shri R. D. Raval	Proof Reader
Shri R. K. Joshi	Proof Reader
Shri S. R. Raval	Proof Reader
Shri A. K. Solanki	Proof Reader
Shri B. P. Solanki	Proof Reader
Shri D. S. Gohel	Proof Reader

**P.C.A. Finalization**

Smt. N. M. Maniar

Shri S. V. Shah

Smt. N. P. Patel

Smt. K. B. Mehta

Kum N. V. Shah

Smt. A. P. Bhavsar

Smt. N. D. Mehta

Investigator-II

Investigator-II

Investigator-II

Investigator-III

Investigator-III

Compiler

Compiler

**Preparation of Maps**

Shri J. P. Purohit

Shri C. H. Rajiv

Shri M. S. Bhatt

Shri R. K. Joshi

Research Officer (Map)

Senior Geographer

Senior Drawing Assistant

Senior Draftsman

**Computer Assistant**

Shri R. R. Parmar

Shri H. J. Parikh

Operator

Operator



## **District Highlights – 2001 census**

### **Vadodara**

- (1) Vadodara district is the 3<sup>rd</sup> district in terms of population in the State.
- (2) Vadodara is reorganised in 1997 because whole Tilakwada taluka and some villages of Nasvadi taluka of the district has been transferred in newly created Narmada district. Kavant taluka has been newly created from Chhota Udaipur taluka of the district. Thus at present the district has 12 talukas with 1,553 villages and 16 towns.
- (3) Population density per sq.km. is 482 persons.
- (4) Vadodara district is the 6<sup>th</sup> dense district in the State.
- (5) Vadodara district is having 21<sup>st</sup> rank in sex ratio.
- (6) Village Savli (Savli Taluka) is the most populated village having 17,937 persons whereas village Bhagvanpura (Nasvadi Taluka) is the least populated village in the district with only 10 persons.
- (7) The economy of the district basically depends on agriculture as 53 per cent of workers are engaged in primary sector.
- (8) Basic chemicals and Chemical products(except product of petroleum), Machinery & Equipments other than transport equipments (except Scientific equipments, Photographic/ cinematographic equipments and Watches and Clocks), Rubber, Plastic, Petroleum and Coal products processing and nuclear and Metal products and parts are the most important non-agricultural economic activities of the district.
- (9) Hanf village (Kavant Taluka) has the largest area of 4,044.8 hectares and Chavariya (Nasvadi Taluka) village has the lowest area of 33.4 hectares among the villages of the district.
- (10) Nasvadi taluka has the maximum number of 219 villages whereas Sinor taluka has the minimum of 41 villages.



## Important Statistics in the District

		Particulars	State		District
Number of Villages		Total	18,539		1,553
		Inhabited	18,066		1,548
		Uninhabited	473		5
Number of Towns		Total	242		16
		Statutory Towns	168		9
		Census Towns	74		7
Number of Households		Normal	9,691,362		739,276
		Institutional	23,238		2,126
		Houseless	48,115		4,943
Population	Total	Persons	50,671,017		3,641,802
		Males	26,385,577		1,897,368
		Females	24,285,440		1,744,434
	Rural	Persons	31,740,767		1,995,580
		Males	16,317,771		1,034,338
		Females	15,422,996		961,242
	Urban	Persons	18,930,250		1,646,222
		Males	10,067,806		863,030
		Females	8,862,444		783,192
Percentage Urban Population			37.4		45.2
		Number	Percentage	Number	Percentage
Decadal population growth 1991-2001	Persons	9,361,435	22.7	603,675	19.9
	Males	5,030,368	23.6	309,333	19.5
	Females	4,331,067	21.7	294,342	20.3
Area (in sq.km.)		196,024		7,550	
Density of population (persons per square kilometer)		258		482	
Sex ratio					
(Number of females per 1,000 males)	Total	920		919	
	Rural	945		929	
	Urban	880		907	
		Number	Percentage	Number	Percentage
Literacy rate	Persons	29,827,750	69.1	2,228,008	70.8
	Males	17,833,273	79.7	1,309,347	80.0
	Females	11,994,477	57.8	918,661	60.7
Scheduled Castes					
Population	Persons	3,592,715	7.1	204,285	5.6
	Males	1,866,283	7.1	106,497	5.6
	Females	1,726,432	7.1	97,788	5.6
Scheduled Tribes					
Population	Persons	7,481,160	14.8	967,393	26.6
	Males	3,790,117	14.4	496,058	26.1
	Females	3,691,043	15.2	471,335	27.0

Particulars		State		District	
		Number	Percentage	Number	Percentage
<b>Workers and Non-Workers Population</b>					
Total Workers	Persons	21,255,521	41.9	1,518,845	41.7
(Main and Marginal)	Males	14,477,286	54.9	1,059,861	55.9
	Females	6,778,235	27.9	458,984	26.3
(i) Main Worker	Persons	17,025,074	33.6	1,202,620	33.0
	Males	13,480,566	51.1	977,232	51.5
	Females	3,544,508	14.6	225,388	12.9
(ii) Marginal Worker	Persons	4,230,447	8.3	316,225	8.7
	Males	996,720	3.8	82,629	4.4
	Females	3,233,727	13.3	233,596	13.4
(iii) Non-Workers	Persons	29,415,496	58.1	2,122,957	58.3
	Males	11,908,291	45.1	837,507	44.1
	Females	17,507,205	72.1	1,285,450	73.7
<b>Category of workers (Main + Marginal)</b>					
(i) Cultivators	Persons	5,802,681	27.3	334,590	22.0
	Males	3,906,697	27.0	240,500	22.7
	Females	1,895,984	28.0	94,090	20.5
(ii) Agricultural Labourers	Persons	5,161,658	24.3	471,256	31.0
	Males	2,509,651	17.3	232,602	21.9
	Females	2,652,007	39.1	238,654	52.0
(iii) Household Industry Workers	Persons	429,682	2.0	22,645	1.5
	Males	243,835	1.7	13,468	1.3
	Females	185,847	2.7	9,177	2.0
(iv) Other Workers	Persons	9,861,500	46.4	690,354	45.5
	Males	7,817,103	54.0	573,291	54.1
	Females	2,044,397	30.2	117,063	25.5

**Note:** 9 villages are fully covered as out growths (OGs) and therefore not included under the item, "Number of villages".

**Definition of Census Town : -**

All places which satisfy or are expected to satisfy the following criteria are treated as Census Towns:-

- i) A minimum population of 5,000.
- ii) At least 75 per cent of the male working population engaged in non-agricultural pursuits, and
- iii) A density of population of at least 400 per square kilometer (1,000 per square mile).

# Ranking of Talukas in the District

District: Vadodara

Sl. No	In Term of	Savli		Vadodara		Vaghodia		Jetpur	
		Value	Rank	Value	Rank	Value	Rank	Value	Rank
1	2	3	4	5	6	7	8	9	10
1	Total Population	237,929	3	1,705,989	1	133,240	10	225,894	4
2	Total area (in sq. km.)	792.0	2	693.4	5	565.1	9	805.6	1
3	Density of population per sq.km.	300	3	2460	1	236	10*	280	6
4	Sex Ratio	899	11*	907	10	928	5	945	4
5	Proportion Urban	0.0	8*	87.4	1	0.7	7	0.0	8*
6	Proportion Scheduled Castes	5.2	6	6.9	3	4.8	7	2.4	10
7	Proportion Scheduled Tribes	7.2	10	4.7	11	28.8	8	77.6	4
8	Proportion Literate	66.0	6	85.1	1	65.8	7	48.9	9
9	Work participation rate (Main + Marginal Workers)	46.4	8	33.2	12	46.5	7	56.9	2
10	Percentage of villages having Primary School	96.4	9	97.8	6*	97.9	5	95.3	10
11	Percentage of villages having Primary Health Sub-Centre	34.3	5	41.8	2	28.4	9	25.0	10
12	Percentage of villages having Well	67.9	7	7.7	11	21.1	10	95.3	4
13	Percentage of villages having Post Office	67.9	4	62.6	5	60.0	6	25.9	10
14	Percentage of villages having Bus facility	84.7	4	85.7	3	81.1	5	61.3	10
15	Percentage of villages having approach by Pucca Road	79.6	6	94.5	3	91.6	4	69.3	10
16	Percentage of villages having Electricity for domestic purpose	100.0	1*	100.0	1*	100.0	1*	100.0	1*
17	Percentage of villages having forest	0.7	8	0.0	9*	6.3	6	24.5	4
18	Percentage of villages having irrigated area	89.8	7	96.7	4	54.7	11	97.6	2

\*Note : Talukas with equal figures are given same rank.

Sl. No	In Term of	Chhota Udaipur		Kavant		Nasvadi		Sankheda	
		Value	Rank	Value	Rank	Value	Rank	Value	Rank
1	2	11	12	13	14	15	16	17	18
1	Total Population	202,697	5	170,524	8	124,828	11	185,856	6
2	Total area (in sq. km.)	765.5	3	607.8	7	535.2	11	722.6	4
3	Density of population per sq.km.	265	8	281	5	233	11	257	9
4	Sex Ratio	983	1	975	2	957	3	922	6
5	Proportion Urban	11.5	5	0.0	8*	0.0	8*	5.6	6
6	Proportion Scheduled Castes	3.2	8*	2.5	9	1.3	12	3.2	8*
7	Proportion Scheduled Tribes	86.6	2	92.5	1	86.2	3	44.8	5
8	Proportion Literate	30.6	12	33.4	11	47.2	10	64.0	8
9	Work participation rate (Main + Marginal Workers)	49.3	6	57.1	1	55.3	3	51.1	4
10	Percentage of villages having Primary School	99.3	2	97.7	7	87.1	11	98.4	4
11	Percentage of villages having Primary Health Sub-Centre	31.9	7	32.3	6	16.6	12	18.9	11
12	Percentage of villages having Well	97.2	2	100.0	1*	96.8	3	72.4	6
13	Percentage of villages having Post Office	20.1	11	31.6	9	18.9	12	34.6	8
14	Percentage of villages having Bus facility	64.6	8	69.2	7	51.6	11	63.8	9
15	Percentage of villages having approach by Pucca Road	70.8	9	75.2	7	42.9	12	71.4	8
16	Percentage of villages having Electricity for domestic purpose	100.0	1*	100.0	1*	92.6	2	100.0	1*
17	Percentage of villages having forest	79.9	1	51.1	2	45.6	3	13.0	5
18	Percentage of villages having irrigated area	97.2	3	85.0	8	59.9	10	84.3	9

Sl. No.	In Term of	Dabhoi		Padra		Karjan		Sinor	
		Value	Rank	Value	Rank	Value	Rank	Value	Rank
1	2	19	20	21	22	23	24	25	26
1	Total Population	183,029	7	240,236	2	162,486	9	69,094	12
2	Total area (in sq. kms.)	632.2	6	541.8	10	601.9	8	292.5	12
3	Density of population per sq.km.	290	4	443	2	270	7	236	10*
4	Sex Ratio	918	7	899	11*	911	9	917	8
5	Proportion Urban	30.0	2	16.3	3	16.2	4	0.0	8*
6	Proportion Scheduled Castes	6.4	5	6.5	4	7.4	2	7.5	1
7	Proportion Scheduled Tribes	31.8	7	3.3	12	25.4	9	36.2	6
8	Proportion Literate	68.9	3	72.7	2	68.8	4	67.0	5
9	Work participation rate (Main + Marginal Workers)	42.2	11	44.6	9	43.9	10	50.4	5
10	Percentage of villages having Primary Schol	97.5	8	98.8	3	97.8	6*	100.0	1
11	Percentage of villages having Primary Health Sub-Centre	30.5	8	45.1	1	34.4	4	41.5	3
12	Percentage of villages having Well	67.8	8	100.0	1*	49.5	9	82.9	5
13	Percentage of villages having Post Office	44.9	7	74.4	3	78.5	2	85.4	1
14	Percentage of villages having Bus facility	75.4	6	100.0	1*	92.5	2	100.0	1*
15	Percentage of villages having approach by Pucca Road	66.1	11	100.0	1	84.9	5	95.1	2
16	Percentage of villages having Electricity for domestic purpose	100.0	1*	100.0	1*	100.0	1*	100.0	1*
17	Percentage of villages having forest	0.0	9*	1.2	7	0.0	9*	0.0	9*
18	Percentage of villages having irrigated area	92.4	6	95.1	5	100.0	1*	100.0	1*

**STATEMENT 1**

**NAME OF THE HEADQUARTERS OF DISTRICT / TALUKA, THEIR RURAL-URBAN STATUS AND DISTANCE FROM DISTRICT HEADQUARTERS, 2001**

Sl. No.	Name of District/ Taluka	Name of District/ Taluka Headquarters	Whether Urban / Rural	Distance from Taluka Headquarters to District Headquarters by Road ( in km)
1	2	3	4	5
<b>Vadodara District</b>		<b>Vadodara</b>	Urban	00
1	Savli Taluka	Savli	Rural	35
2	Vadodara Taluka*	Vadodara	Urban*	00
3	Vaghodia Taluka*	Vaghodia	Rural	22
4	Jetpur pavi Taluka*	Jetpur	Rural	85
5	Chhota Udaipur Taluka*	Chhota Udaipur	Urban*	105
6	Kavant Taluka	Kavant	Rural	125
7	Nasvadi Taluka*	Nasvadi	Rural	85
8	Sankheda Taluka*	Sankheda	Rural	55
9	Dabhoi Taluka*	Dabhoi	Urban*	32
10	Padra Taluka*	Padra	Urban*	16
11	Karjan Taluka*	Karjan	Urban*	35
12	Sinor Taluka *	Sinor	Rural	55

- Note :** 1. Asterisk in column 2 denotes that the District/ Taluka Headquarters is a Rail Head.  
2. Asterisk in column 4 denotes that the District/Taluka Headquarters is a Statutory Town.

**STATEMENT 2**

**NAME OF THE HEADQUARTERS OF DISTRICT/ TALUKA /C.D. BLOCK, THEIR RURAL-URBAN STATUS AND DISTANCE FROM DISTRICT HEADQUARTERS, 2001**

Sl. No.	Name of District/ Taluka/C.D. Block	Name of District/ Taluka/C.D. Block Headquarters	Whether Urban / Rural	Distance from Taluka/C.D. Block Headquarters to District Headquarters by road ( in km)
1	2	3	4	5

Talukas and C. D. Blocks are Co terminus, therefore the data is same as in Statement-1.



**STATEMENT 3**

**POPULATION OF THE DISTRICT AT EACH CENSUS FROM 1901 TO 2001**

District	Total / Rural/ Urban	Census Year	Persons	Males	Females	Decadal Population Variation	
						Absolute	Percentage
1	2	3	4	5	6	7	8
<b>Vadodara District</b>							
	Total	1901	575,650	300,777	274,873	-	-
		1911	679,540	356,709	322,831	103,890	18.1
		1921	736,050	386,592	349,458	56,510	8.3
		1931	856,580	450,363	406,217	120,530	16.4
		1941	1,019,524	536,937	482,587	162,944	19.0
		1951	1,181,782	617,372	564,410	162,258	15.9
		1961	1,490,144	781,834	708,310	308,362	26.1
		1971	1,936,523	1,019,042	917,481	446,379	30.0
		1981	2,509,431	1,310,105	1,199,326	572,908	29.6
		1991	3,038,127	1,588,035	1,450,092	528,696	21.1
		2001	3,641,802	1,897,368	1,744,434	603,675	19.9
	Rural	1901	446,440	231,772	214,668	-	-
		1911	557,093	290,985	266,108	110,653	24.8
		1921	607,504	316,709	290,795	50,411	9.0
		1931	703,961	366,250	337,711	96,457	15.9
		1941	816,356	425,475	390,881	112,395	16.0
		1951	915,531	475,075	440,456	99,175	12.2
		1961	1,113,372	579,636	533,736	197,841	21.6
		1971	1,363,369	710,936	652,433	249,997	22.5
		1981	1,603,465	831,340	772,125	240,096	17.6
		1991	1,758,417	914,799	843,618	154,952	9.7
		2001	1,995,580	1,034,338	961,242	237,163	13.5
	Urban	1901	129,210	69,005	60,205	-	-
		1911	122,447	65,724	56,723	-6,763	-5.2
		1921	128,546	69,883	58,663	6,099	5.0
		1931	152,619	84,113	68,506	24,073	18.7
		1941	203,168	111,462	91,706	50,549	33.1
		1951	266,251	142,297	123,954	63,083	31.1
		1961	376,772	202,198	174,574	110,521	41.5
		1971	573,154	308,106	265,048	196,382	52.1
		1981	905,966	478,765	427,201	332,812	58.1
		1991	1,279,710	673,236	606,474	373,744	41.3

## STATEMENT

AREA, NUMBER OF VILLAGES/TOWNS  
IN DISTRICT

Sl. No.	District / Taluka / UA / Town	Total/ Rural/ Urban	Area in Square Kilometer	Population per Square Kilometer	Number of Villages	
					Inhabited	uninhabited
1	2	3	4	5	6	7
<b>19</b>	<b>Vadodara District</b>	<b>Total</b>	<b>*7,550.00</b>	<b>482</b>	<b>1,548</b>	<b>5</b>
		<b>Rural</b>	<b>7,278.82</b>	<b>274</b>	<b>1,548</b>	<b>5</b>
		<b>Urban</b>	<b>271.18</b>	<b>6,071</b>	<b>-</b>	<b>-</b>
1	Savli Taluka	Total	792.00	300	137	-
		Rural	792.00	300	137	-
		Urban	-	-	-	-
2	Vadodara Taluka	Total	693.43	2,460	91	-
		Rural	479.55	448	91	-
		Urban	213.88	6,971	-	-
	Vadodara UA	Urban	213.88	6,971	-	-
	Vadodara (M Corp+OG)	Urban	173.87	8,117	-	-
	(a) Vadodara (M Corp.)	Urban	108.26	12,066	-	-
	(i) Undera (OG)	Urban	4.39	2,823	-	-
	(ii) Karodiya (OG)	Urban	2.55	4,522	-	-
	(iii) Harni (OG)	Urban	17.50	281	-	-
	(iv) Sama (OG)	Urban	6.30	3,258	-	-
	(v) Sayajipura (OG)	Urban	8.58	1,003	-	-
	(vi) Bapod (OG)	Urban	7.39	1,747	-	-
	(vii)Kapurai (OG)	Urban	6.18	1,308	-	-
	(viii) Kalali (OG)	Urban	3.98	529	-	-
	(ix) Chhani (OG)	Urban	8.74	2,738	-	-
	(b) Jawaharnagar (Gujarat Refinery) (CT)	Urban	6.95	672	-	-
	(c) Petro-Chemical Complex INA (INA)	Urban	4.05	1,812	-	-
	(d) Bajwa (CT)	Urban	1.91	4,813	-	-
	(e) Tarsali (CT)	Urban	6.10	4,378	-	-
	(f) Karachiya (CT)	Urban	0.96	8,058	-	-
	(g) Nandesari (CT)	Urban	7.85	926	-	-

**Note:** \*These figures represent 'Geographical area' figures supplied by the Surveyor General. Figures for urban area are those supplied by the local Bodies. Area figures for rural are derived by subtracting the urban area from the total area of the District. The total of the area figures of talukas will not tally with the district figures because the former represents 'Land Use Area' and are derived from the figures supplied by the Director of Land Records.

**POPULATION  
AND TALUKA, 2001**

Sl. No.	District / Taluka / UA / Town	Total/ Rural/ Urban	Number of Statutory Towns	Number of Census Towns	Number Households	Population		
						Persons	Males	Females
1	2	3	8	9	10	11	12	13
<b>19</b>	<b>Vadodara District</b>	<b>Total</b>	<b>9</b>	<b>7</b>	<b>739,276</b>	<b>3,641,802</b>	<b>1,897,368</b>	<b>1,744,434</b>
		<b>Rural</b>	<b>-</b>	<b>-</b>	<b>388,524</b>	<b>1,995,580</b>	<b>1,034,338</b>	<b>961,242</b>
		<b>Urban</b>	<b>9</b>	<b>7</b>	<b>350,752</b>	<b>1,646,222</b>	<b>863,030</b>	<b>783,192</b>
1	Savli Taluka	Total	-	-	46,963	237,929	125,292	112,637
		Rural	-	-	46,963	237,929	125,292	112,637
		Urban	-	-	-	-	-	-
2	Vadodara Taluka	Total	4	6	363,886	1,705,989	894,780	811,209
		Rural	-	-	43,431	214,944	112,529	102,415
		Urban	4	6	320,455	1,491,045	782,251	708,794
	Vadodara UA	Urban	4	6	320,455	1,491,045	782,251	708,794
	Vadodara(M Corp+OG)	Urban	1	-	303,130	1,411,228	739,675	671,553
	(a) Vadodara (M Corp.)	Urban	1	-	280,873	1,306,227	684,013	622,214
	(i) Undera (OG)	Urban	-	-	2,492	12,392	6,553	5,839
	(ii) Karodiya (OG)	Urban	-	-	2,367	11,532	6,161	5,371
	(iii) Harni (OG)	Urban	-	-	1,002	4,915	2,615	2,300
	(iv) Sama (OG)	Urban	-	-	4,424	20,524	10,894	9,630
	(v) Sayajipura (OG)	Urban	-	-	1,913	8,604	4,623	3,981
	(vi) Bapod (OG)	Urban	-	-	2,812	12,910	6,865	6,045
	(vii) Kapurai (OG)	Urban	-	-	1,799	8,084	4,213	3,871
	(viii) Kalali (OG)	Urban	-	-	451	2,107	1,112	995
	(ix) Chhani (OG)	Urban	-	-	4,997	23,933	12,626	11,307
	(b) Jawaharnagar (CT) (Gujarat Refinery)	Urban	-	1	1,111	4,667	2,402	2,265
	(c) Petro-Chemical Complex INA (INA)	Urban	1	-	1,731	7,338	3,886	3,452
	(d) Bajwa (CT)	Urban	-	1	1,724	9,192	4,810	4,382
	(e) Tarsali (CT)	Urban	-	1	5,887	26,706	14,207	12,499
	(f) Karachiya (CT)	Urban	-	1	1,589	7,736	4,297	3,439
	(g) Nandesari (CT)	Urban	-	1	1,553	7,270	3,878	3,392

UA=Urban Agglomeration

**STATEMENT 4 (contd.)**

Sl. No.	District / Taluka / UA / Town	Total/ Rural/ Urban	Area in Square Kilometer	Population per Square Kilometer	Number of Villages	
					Inhabited	uninhabited
1	2	3	4	5	6	7
	(h) Nandesari INA (INA)	Urban	2.06	1,366	-	-
	(i) GSFC Complex INA (INA)	Urban	3.21	946	-	-
	(j) Ranoli (CT)	Urban	6.92	1,598	-	-
3	Vaghodia Taluka	Total	565.14	236	95	1
		Rural	561.46	236	95	1
		Urban	3.68	261	-	-
	Vaghodia INA (INA)	Urban	3.68	261	-	-
4	Jetpur Pavi Taluka	Total	805.64	280	212	1
		Rural	805.64	280	212	1
		Urban	-	-	-	-
5	Chhota Udaipur Taluka	Total	765.46	265	144	-
		Rural	761.45	236	144	-
		Urban	4.01	5,788	-	-
	Chhota Udaipur (M)	Urban	4.01	5,788	-	-
6	Kavant Taluka	Total	607.76	281	133	-
		Rural	607.76	281	133	-
		Urban	-	-	-	-
7	Nasvadi Taluka	Total	535.17	233	217	2
		Rural	535.17	233	217	2
		Urban	-	-	-	-
8	Sankheda Taluka	Total	722.60	257	185	1
		Rural	719.55	244	185	1
		Urban	3.05	3,439	-	-
	Bodeli (CT)	Urban	3.05	3,439	-	-
9	Dabhoi Taluka	Total	632.19	290	118	-
		Rural	608.37	211	118	-
		Urban	23.82	2,307	-	-
	Dabhoi (M)	Urban	23.82	2,307	-	-
10	Padra Taluka	Total	541.76	443	82	-
		Rural	534.73	376	82	-
		Urban	7.03	5,577	-	-
	Padra UA	Urban	7.03	5,577	-	-
	Padra (M+OG)	Urban	7.03	5,577	-	-
	(a) Padra (M)	Urban	7.00	5,132	-	-
	(i) Padra (OG)	Urban	0.03	109,400	-	-
11	Karjan Taluka	Total	601.87	270	93	-
		Rural	586.16	232	93	-
		Urban	15.71	1,678	-	-
	Karjan (M)	Urban	15.71	1,678	-	-
12	Sinor Taluka	Total	292.51	236	41	-
		Rural	292.51	236	41	-

**STATEMENT 4 (conctd.)**

Sl. No.	District / Taluka / UA / Town	Total/ Rural/ Urban	Number of Statutory Towns	Number of Census Towns	Number Households	Population		
						Persons	Males	Females
1	2	3	8	9	10	11	12	13
	(h) Nandesari INA (INA)	Urban	1	-	645	2,814	1,511	1,303
	(i) GSFC Complex INA(INA)	Urban	1	-	725	3,037	1,585	1,452
	(j) Ranoli (CT)	Urban	-	1	2,360	11,057	6,000	5,057
3	Vaghodia	Total	1	-	27,756	133,240	69,125	64,115
		Rural	-	-	27,495	132,279	68,480	63,799
		Urban	1	-	261	961	645	316
	Vaghodia INA (INA)	Urban	1	-	261	961	645	316
4	Jetpur Pavi Taluka	Total	-	-	41,621	225,894	116,158	109,736
		Rural	-	-	41,621	225,894	116,158	109,736
		Urban	-	-	-	-	-	-
5	Chhota Udaipur Taluka	Total	1	-	33,070	202,697	102,209	100,488
		Rural	-	-	28,390	179,486	90,310	89,176
		Urban	1	-	4,680	23,211	11,899	11,312
	Chhota Udaipur (M)	Urban	1	-	4,680	23,211	11,899	11,312
6	Kavant Taluka	Total	-	-	29,691	170,524	86,335	84,189
		Rural	-	-	29,691	170,524	86,335	84,189
		Urban	-	-	-	-	-	-
7	Nasvadi Taluka	Total	-	-	23,625	124,828	63,783	61,045
		Rural	-	-	23,625	124,828	63,783	61,045
		Urban	-	-	-	-	-	-
8	Sankheda Taluka	Total	-	1	38,568	185,856	96,688	89,168
		Rural	-	-	36,506	175,366	91,263	84,103
		Urban	-	1	2,062	10,490	5,425	5,065
	Bodeli (CT)	Urban	-	1	2,062	10,490	5,425	5,065
9	Dabhoi Taluka	Total	1	-	38,369	183,029	95,421	87,608
		Rural	-	-	27,877	128,077	66,852	61,225
		Urban	1	-	10,492	54,952	28,569	26,383
	Dabhoi (M)	Urban	1	-	10,492	54,952	28,569	26,383
10	Padra Taluka	Total	1	-	47,329	240,236	126,494	113,742
		Rural	-	-	40,014	201,031	106,017	95,014
		Urban	1	-	7,315	39,205	20,477	18,728
	Padra UA	Urban	1	-	7,315	39,205	20,477	18,728
	Padra (M+OG)	Urban	1	-	7,315	39,205	20,477	18,728
	(a) Padra (M)	Urban	1	-	6,727	35,923	18,779	17,144
	(i) Padra (OG)	Urban	-	-	588	3,282	1,698	1,584
11	Karjan Taluka	Total	1	-	33,349	162,486	85,044	77,442
		Rural	-	-	27,862	136,128	71,280	64,848
		Urban	1	-	5,487	26,358	13,764	12,594
	Karjan (M)	Urban	1	-	5,487	26,358	13,764	12,594
12	Sinor Taluka	Total	-	-	15,049	69,094	36,039	33,055
		Rural	-	-	15,049	69,094	36,039	33,055

**STATEMENT 5**  
**TALUKA/ C. D. BLOCKWISE NUMBER OF VILLAGES AND**  
**RURAL POPULATION, 2001**

Sl. No.	Name of Taluka/ C. D. Block	Number of Villages		Rural Population *		
		Total	Inhabited	Persons	Males	Females
1	2	3	4	5	6	7
1	Savli	137	137	237,929	125,292	112,637
2	Vadodara	91	91	214,944	112,529	102,415
3	Vaghodia	96	95	132,279	68,480	63,799
4	Jetpur Pavi	213	212	225,894	116,158	109,736
5	Chhota Udaipur	144	144	179,486	90,310	89,176
6	Kavant	133	133	170,524	86,335	84,189
7	Nasvadi	219	217	124,828	63,783	61,045
8	Sankheda	186	185	175,366	91,263	84,103
9	Dabhoi	118	118	128,077	66,852	61,225
10	Padra	82	82	201,031	106,017	95,014
11	Karjan	93	93	136,128	71,280	64,848
12	Sinor	41	41	69,094	36,039	33,055
<b>District (Rural) Total :</b>		<b>1,553</b>	<b>1,548</b>	<b>1,995,580</b>	<b>1,034,338</b>	<b>961,242</b>

\* Excludes statutory and census towns.

**STATEMENT 6**  
**POPULATION OF URBAN AGGLOMERATIONS / TOWNS, 2001**

Sl. No.	Name of UA/Town	Urban Status	Name of Taluka where Town is Located	Population		
				Persons	Males	Females
1	2	3	4	5	6	7
1	Bajwa	CT	(See Vadodara Urban Agglomeration)			
2	Bodeli	CT	Sankheda	10,490	5,425	5,065
3	Chhota Udaipur	M	Chhota Udaipur	23,211	11,899	11,312
4	Dabhoi	M	Dabhoi	54,952	28,569	26,383
5	GSFC Complex INA	INA	(See Vadodara Urban Agglomeration)			
6	Jawaharnagar (Gujarat Refinery)	CT	(See Vadodara Urban Agglomeration)			
7	Karachiya	CT	(See Vadodara Urban Agglomeration)			
8	Karjan	M	Karjan	26,358	13,764	12,594
9	Nandesari	CT	(See Vadodara Urban Agglomeration)			
10	Nandesari INA	INA	(See Vadodara Urban Agglomeration)			
11	Padra	M	(See Padra Urban Agglomeration)			
	Padra UA		Padra	39,205	20,477	18,728
	Padra (M+OG)		Padra	39,205	20,477	18,728
	(i) Padra	M	Padra	35,923	18,779	17,144
12	Petro-Chemical Complex INA	INA	(See Vadodara Urban Agglomeration)			

13	Ranoli	CT	(See Vadodara Urban Agglomeration)
14	Tarsali	CT	(See Vadodara Urban Agglomeration)

**STATEMENT - 6 (contd.)**

Sl. No.	Name of UA/Town	Urban Status	Name of Taluka where Town is Located	Population		
				Persons	Males	Females
1	2	3	4	5	6	7
15	Vadodara	M Corp.	(See Vadodara Urban Agglomeration)			
	Vadodara UA		Vadodara	1,491,045	782,251	708,794
	(a) Vadodara (M Corp+OG)		Vadodara	1,411,228	739,675	671,553
	(i) Vadodara	M Corp.	Vadodara	1,306,227	684,013	622,214
	(b) Jawaharnagar (Gujarat Refinery)	CT	Vadodara	4,667	2,402	2,265
	(c) Petro-Chemical Complex	INA	Vadodara	7,338	3,886	3,452
	(d) Bajwa	CT	Vadodara	9,192	4,810	4,382
	(e) Tarsali	CT	Vadodara	26,706	14,207	12,499
	(f) Karachiya	CT	Vadodara	7,736	4,297	3,439
	(g) Nandesari	CT	Vadodara	7,270	3,878	3,392
	(h) Nandesari INA	INA	Vadodara	2,814	1,511	1,303
	(i) GSFC Complex	INA	Vadodara	3,037	1,585	1,452
	(j) Ranoli	CT	Vadodara	11,057	6,000	5,057
16	Vaghodia	INA	Vaghodia	961	645	316
	<b>District (Urban) Total:</b>			<b>1,646,222</b>	<b>863,030</b>	<b>783,192</b>

UA = Urban Agglomeration

**STATEMENT -**  
**VILLAGES WITH POPULATION OF 5,000 AND ABOVE AT**  
**AS PER 2001 CENSUS**

Sl. No.	Name of C.D. Block	Name of Village	Location Code Number	Population	Whether it is Taluka Headquarters	Whether it is C.D. Block Headquarters
1	2	3	4	5	6	7
1	Savli	Varsada	01331500	7,653	No	No
2	Savli	Desar	01332200	6,176	No	No
3	Savli	Shihora	01334300	5,927	No	No
4	Savli	Dhantej	01337100	5,000	No	No
5	Savli	Savli	01338800	17,937	Yes	Yes
6	Savli	Wankaner	01339200	7,777	No	No
7	Savli	Gothada	01340800	8,217	No	No
8	Savli	Bhadarva	01341100	6,082	No	No
9	Savli	Tundav	01343300	5,456	No	No
10	Savli	Moksi	01343500	5,768	No	No
11	Vadodara	Sankarda	01345000	6,449	No	No
12	Vadodara	Sokhda	01345200	12,348	No	No
13	Vadodara	Padmala	01345300	5,113	No	No
14	Vadodara	Anagadh	01345500	13,531	No	No
15	Vadodara	Dasharath	01346000	10,630	No	No
16	Vadodara	Koyli	01346300	9,580	No	No
17	Vadodara	Dumad	01346400	5,147	No	No
18	Vadodara	Sherkhi	01347200	8,425	No	No
19	Vadodara	Sindhrot	01347300	6,174	No	No
20	Vadodara	Sevasi	01347700	6,107	No	No
21	Vadodara	Bhayli	01348100	7,096	No	No
22	Vadodara	Samiyala	01348400	6,073	No	No
23	Vadodara	Por	01352700	5,237	No	No
24	Vaghodia	Jarod	01354800	6,438	No	No
25	Vaghodia	Vaghodia	01362100	13,480	Yes	Yes
26	Jetpur Pavi	Kadval	01364500	5,285	No	No
27	Jetpur Pavi	Jetpur	01371800	7,310	Yes	Yes
28	Jetpur Pavi	Moti Amrol	01374200	5,120	No	No
29	Chhota Udaipur	Tejgadh	01392300	6,112	No	No
30	Kavant	Kavant	01407000	7,071	Yes	Yes



**AT TALUKA / C.D. BLOCK LEVEL AS  
AND AMENITIES AVAILABLE**

Sl. No.	Name of Taluka / C. D. Block	Name of Village	Amenities available							
			Educational		Medical		Drinking water	Communi- cation	Banking	
			Senior Secondary School	College	Primary Health Centre	Primary Health Sub-Centre	Tap water	Railway Station	Com- mercial Bank	Co- opera- tive Bank
1	2	3	8	9	10	11	12	13	14	15
1	Savli	Varsada	0	0	0	1	Yes	No	0	0
2	Savli	Desar	1	0	1	2	Yes	No	1	1
3	Savli	Shihora	0	0	0	1	No	No	0	0
4	Savli	Dhantej	0	0	0	1	Yes	No	0	0
5	Savli	Savli	2	2	0	2	Yes	No	2	3
6	Savli	Wankaner	1	0	0	1	Yes	No	1	0
7	Savli	Gothada	0	0	0	1	Yes	No	0	0
8	Savli	Bhadarva	1	0	1	2	Yes	No	1	1
9	Savli	Tundav	0	0	1	1	Yes	No	0	0
10	Savli	Moksi	0	0	0	1	Yes	No	0	0
11	Vadodara	Sankarda	0	0	1	1	Yes	No	1	0
12	Vadodara	Sokhda	1	0	1	2	Yes	No	1	0
13	Vadodara	Padmala	0	0	0	1	Yes	No	1	0
14	Vadodara	Anagadh	0	0	0	2	Yes	No	0	1
15	Vadodara	Dasharath	1	0	0	1	Yes	No	1	0
16	Vadodara	Koyli	0	0	1	2	Yes	No	2	0
17	Vadodara	Dumad	0	0	0	1	Yes	No	0	0
18	Vadodara	Sherkhi	0	0	0	1	Yes	No	0	0
19	Vadodara	Sindhrot	0	0	0	1	Yes	No	0	0
20	Vadodara	Sevasi	0	0	0	1	Yes	No	1	0
21	Vadodara	Bhayli	0	0	1	2	Yes	Yes	1	0
22	Vadodara	Samiyala	0	0	0	1	Yes	No	0	0
23	Vadodara	Por	0	0	0	2	Yes	No	1	1
24	Vaghodia	Jarod	1	0	0	1	Yes	No	1	1
25	Vaghodia	Vaghodia	1	0	1	2	Yes	No	2	3
26	Jetpur Pavi	Kadval	0	0	1	2	Yes	No	1	0
27	Jetpur Pavi	Jetpur	1	1	0	2	Yes	Yes	1	2
28	Jetpur Pavi	Moti Amrol	0	0	1	1	No	No	0	0
29	Chhota Udaipur	Tejgadh	1	0	1	2	Yes	Yes	1	0
30	Kavant	Kavant	1	0	0	2	Yes	No	1	1

**STATEMENT -**  
**VILLAGES WITH POPULATION OF 5,000 AND ABOVE AT**  
**AS PER 2001 CENSUS**

Sl. No.	Name of C.D. Block	Name of Village	Location Code Number	Population	Whether it is Taluka Headquarters	Whether it is C.D. Block Headquarters
1	2	3	4	5	6	7
31	Nasvadi	Nasvadi	01417500	7,065	Yes	Yes
32	Sankheda	Ali Kherva	01436700	6,248	No	No
33	Sankheda	Mankani	01439100	7,784	No	No
34	Sankheda	Sankheda	01442300	9,860	Yes	Yes
35	Sankheda	Bahadarpur	01442400	6,372	No	No
36	Dabhoi	Kayavarohan	01462700	8,733	No	No
37	Padra	Jaspur	01464900	7,035	No	No
38	Padra	Mujpur	01465500	8,542	No	No
39	Padra	Dabka	01465700	7,691	No	No
40	Padra	Chokari	01465900	7,880	No	No
41	Padra	Dabhasa	01466800	7,240	No	No
42	Padra	Ranu	01467400	5,069	No	No
43	Padra	Bhoj	01467500	6,466	No	No
44	Padra	Vadu	01467600	8,506	No	No
45	Karjan	Kandari	01475100	5,845	No	No
46	Karjan	Miyagam	01475800	5,155	No	No
47	Karjan	Valan	01477300	9,250	No	No
48	Karjan	Sansrod	01478700	5,561	No	No
49	Sinor	Sadhli	01483900	6,683	No	No
50	Sinor	Sinor	01485900	8,408	Yes	Yes

**AT TALUKA / C.D. BLOCK LEVEL AS  
AND AMENITIES AVAILABLE**

Sl. No.	Name of Taluka / C. D. Block	Name of Village	Amenities available							
			Educational		Medical		Drinking water	Communi- cation	Banking	
			Senior Secondary School	College	Primary Health Centre	Primary Health Sub-Centre	Tap water	Railway Station	Com- mercial Bank	Co- opera- tive Bank
1	2	3	8	9	10	11	12	13	14	15
31	Nasvadi	Nasvadi	1	0	0	1	Yes	Yes	2	2
32	Sankheda	Ali Kherva	1	0	1	1	Yes	No	0	0
33	Sankheda	Mankani	1	0	1	1	Yes	No	1	0
34	Sankheda	Sankheda	1	1	0	2	Yes	Yes	3	3
35	Sankheda	Bahadarpur	1	0	1	2	Yes	Yes	1	2
36	Dabhoi	Kayavarohan	1	0	1	1	Yes	Yes	2	2
37	Padra	Jasipur	0	0	0	1	Yes	No	1	0
38	Padra	Mujpur	0	0	1	1	Yes	No	0	0
39	Padra	Dabka	0	0	0	1	Yes	No	1	0
40	Padra	Chokari	0	0	0	1	Yes	No	0	0
41	Padra	Dabhasa	0	0	0	1	Yes	No	1	0
42	Padra	Ranu	0	0	0	1	Yes	Yes	0	0
43	Padra	Bhoj	0	0	0	1	Yes	Yes	0	0
44	Padra	Vadu	0	0	1	1	Yes	No	1	0
45	Karjan	Kandari	1	0	0	1	Yes	Yes	1	0
46	Karjan	Miyagam	0	0	0	1	Yes	No	0	0
47	Karjan	Valan	1	0	1	2	Yes	No	1	1
48	Karjan	Sansrod	0	0	0	1	Yes	No	0	0
49	Sinor	Sadhli	1	1	1	2	Yes	Yes	2	2
50	Sinor	Sinor	1	0	1	2	Yes	Yes	2	3

**STATEMENT - 8**

**STATUTORY TOWNS WITH POPULATION LESS THAN 5000 AS PER 2001 CENSUS  
AND AMENITIES AVAILABLE**

Sl. No.	Name of Town	Location Code Number	Popula- tion	Whether it is Taluka Head- quarters	Whether it is Taluka/ C.D. Block Head- quarters	Amenities available						
						Educational		Medical	Improved Drinking Water		Communi- cation	Banking
						Senior Secondary School	College	Hospital	Primary Health Centre	Tap Water	Railway Station	Bank
1	2	3	4	5	6	7	8	9	10	11	12	13
1	Nandesari INA	41902000	2,814	No	No	-	-	-	-	Yes	Yes	3
2	GSFC Complex INA	41906000	3,037	No	No	3	-	1	-	Yes	No	3
3	Vaghodia INA	41911000	961	No	No	-	-	-	1	No	Yes	1

**STATEMENT - 9**

**HOUSELESS AND INSTITUTIONAL POPULATION OF TALUKAS, RURAL AND URBAN, 2001**

Sl. No.	District / Taluka / Town	Total / Rural / Urban	Houseless Population				Institutional Population			
			Number of House- holds	Persons	Males	Females	Number of House- holds	Persons	Males	Females
1	2	3	4	5	6	7	8	9	10	11
<b>19</b>	<b>Vadodara District</b>	<b>Total</b>	<b>4,943</b>	<b>23,653</b>	<b>13,209</b>	<b>10,444</b>	<b>2,126</b>	<b>35,609</b>	<b>23,937</b>	<b>11,672</b>
		<b>Rural</b>	<b>2,712</b>	<b>13,250</b>	<b>7,080</b>	<b>6,170</b>	<b>1,180</b>	<b>18,611</b>	<b>12,083</b>	<b>6,528</b>
		<b>Urban</b>	<b>2,231</b>	<b>10,403</b>	<b>6,129</b>	<b>4,274</b>	<b>946</b>	<b>16,998</b>	<b>11,854</b>	<b>5,144</b>
1	Savli Taluka	Total	361	2,315	1,308	1,007	163	2,007	1,114	893
		Rural	361	2,315	1,308	1,007	163	2,007	1,114	893
		Urban	-	-	-	-	-	-	-	-
2	Vadodara Taluka	Total	2,081	8,987	5,344	3,643	790	15,491	10,941	4,550
		Rural	209	927	516	411	95	1,431	927	504
		Urban	1,872	8,060	4,828	3,232	695	14,060	10,014	4,046
	Nandesari (CT)	Urban	-	-	-	-	-	36	18	18
	Nandesari INA (INA)	Urban	-	-	-	-	-	12	6	6
	Ranoli (CT)	Urban	3	12	4	8	10	74	50	24
	Petro-Chemical Complex INA (INA)	Urban	12	45	23	22	1	6	3	3
	Karachiya (CT)	Urban	-	-	-	-	-	15	8	7
	GSFC Complex INA (INA)	Urban	-	-	-	-	-	-	-	-
	Bajwa (CT)	Urban	-	-	-	-	-	207	93	114
	Jawaharnagar (Gujarat Refinery) (CT)	Urban	-	-	-	-	-	9	7	2
	Vadodara (M Corp+OG)	Urban	1,849	7,980	4,789	3,191	662	13,662	9,808	3,854

	Tarsali (CT)	Urban	8	23	12	11	4	39	21	
Sl. No.	District / Taluka / Town	Total / Rural / Urban	Houseless Population				Institutional Population			
			Number of House-holds	Persons	Males	Females	Number of House-holds	Persons	Males	Females
1	2	3	4	5	6	7	8	9	10	11
3	Vaghodia Taluka	Total	64	239	125	114	51	1,020	649	371
		Rural	64	239	125	114	50	829	458	371
		Urban	-	-	-	-	-	191	191	-
	Vaghodia INA (INA)	Urban	-	-	-	-	-	191	191	-
4	Jetpur Pavi Taluka	Total	63	321	169	152	97	2,378	1,762	616
		Rural	63	321	169	152	97	2,378	1,762	616
		Urban	-	-	-	-	-	-	-	-
5	Chhota Udaipur Taluka	Total	10	61	32	29	100	2,958	1,694	1,264
		Rural	2	11	8	3	71	2,245	1,343	902
		Urban	8	50	24	26	29	713	351	362
	Chhota Udaipur (M)	Urban	8	50	24	26	29	713	351	362
6	Kavant Taluka	Total	24	72	37	35	49	1,268	909	359
		Rural	24	72	37	35	49	1,268	909	359
		Urban	-	-	-	-	-	-	-	-
7	Nasvadi Taluka	Total	41	116	66	50	54	1,622	1,265	357
		Rural	41	116	66	50	54	1,622	1,265	357
		Urban	-	-	-	-	-	-	-	-
8	Sankheda Taluka	Total	84	365	209	156	87	1,626	989	637
		Rural	68	290	172	118	81	1,582	964	618
		Urban	16	75	37	38	6	44	25	19
	Bodeli (CT)	Urban	16	75	37	38	6	44	25	19
9	Dabhoi Taluak	Total	609	3,332	1,785	1,547	286	2,578	1,600	978
		Rural	367	1,550	811	739	130	1,023	615	408
		Urban	242	1,782	974	808	156	1,555	985	570
	Dabhoi (M)	Urban	242	1,782	974	808	156	1,555	985	570
10	Padra Taluaka	Total	120	634	360	274	59	636	456	180
		Rural	92	503	281	222	51	577	415	162
		Urban	28	131	79	52	8	59	41	18
	Padra (M+OG)	Urban	28	131	79	52	8	59	41	18
11	Karjan Taluka	Total	823	4,048	2,106	1,942	243	2,664	1,836	828
		Rural	758	3,743	1,919	1,824	192	2,288	1,589	699
		Urban	65	305	187	118	51	376	247	129
	Karjan (M)	Urban	65	305	187	118	51	376	247	129
12	Sinor Taluka	Total	663	3,163	1,668	1,495	147	1,361	722	639
		Rural	663	3,163	1,668	1,495	147	1,361	722	639
		Urban	-	-	-	-	-	-	-	-

---

---

# **ANALYTICAL NOTE**

---

---



## ANALYTICAL NOTE

### (i) History and Scope of the District Census Handbook:

Before the 1951 Census, the Census figures were published in a booklet known as 'Village Handbook', which contained only villagewise population figures.



These books were prepared and published by the Directorate of Census Operations of the State.

The Directorate introduced the District Census Handbook for the first time in 1951 Census. It comprised the villagewise primary census abstract figures and information on available amenities. It also contained several tables relating to the district. It varied in content and size from State to State depending upon the resources offered by the respective State Governments.

In 1961 Census, a uniform pattern of District Census Handbook was adopted throughout the country. The Directorate of Census and the State Government jointly executed the project. In addition to the English version, it was published for the first time in Gujarati language also. The District Census Handbook 1961 was published in three parts. Part I related to Introductory Note i.e. general and economic information for the district and a brief gazetteer of place names. Part II pertained to census tables, villagewise list of industrial establishments, tables on handicrafts and departmental statistics. Part III consisted of village directory covering the amenities and primary census abstract data combined in one statement. It also covered district and taluka maps.

It is worthwhile here to note that the State Government created a separate unit for preparing and publishing the District Census Handbook since 1971 Census onwards. In the 1971 Census, the contents of District Census Handbook were modified. In the preceding censuses, the data on amenities and primary census abstract were covered in one statement whereas in 1971 Census, the data on amenities and primary census abstract were separated into two different parts. Thus, the

coverage of amenities data was extended and the land use data were introduced for the first time from 1971 District Census Handbook. Moreover, a separate portion known as 'Town Directory' was also incorporated for the first time in the District Census Handbook. The 1971 District Census Handbook was published in three parts. Part A contained the village and town directory. Part B contained village and town wise primary census abstract data and Part C contained official statistics, besides full count census tables, urban census tables and analytical report on census and related statistics socio-economic and cultural tables (Rural areas) and housing tables. Part A and Part B were combined and published in one volume.

The District Census Handbook –1981 was brought out in two parts, Part-A and Part-B. Part-A contained the village and town directory whereas Part-B included the primary census abstract data, for both General Population and Scheduled Castes/Scheduled Tribes. Both parts were published in one volume. Part C brought out for 1971 Census was dropped in 1981 Census. However, official statistics and some portion of analytical notes of part C of 1971 Census were included in the 1981 District Census Handbook also.

For the 1991 Census, the District Census Handbooks were prepared more or less on the same lines of the preceding 1981 Census. In 2001, the scope of both Part A & B has been enlarged by giving several additional information which got possible because of large scale computerization.

The District Census Handbook has been prepared after scanning and processing of data collected through Houselist Schedule and Household Schedule. Several innovations have been introduced at almost all the stages of the Census of India, 2001, right from the preparatory efforts to the data processing and dissemination stage. This includes certain fundamental changes in the form and contents of the Houselist and Household schedules, while maintaining the continuity and comparability of the basic housing and population characteristics with the earlier census. For the Census of India 2001,



a system of Permanent Location Code Number (PLCN) has been adopted by assigning to each village within the State/UT a continuous series from I to N. Each village has been assigned an eight-digit code. The last two digits being '00' are kept for accommodating future changes in case of split of an existing village or creation of new villages etc. Since the Permanent Location Codes have been assigned to each village, theoretically tracing the precise location of village on account of future jurisdictional changes in the boundaries of various administrative areas within the State should not pose a problem. It is imperative that under this scheme, the PLCN assigned to villages at the Census of India, 2001 are adopted for future censuses also to ensure the comparability of the data at the village and other administrative levels over a long time series.

At the 2001 Census age at marriage was collected for males also, while it was collected for only ever-married females until the 1991 Census.

The type of educational institution attended by a person was enlarged to include school, college and vocational institute.

The scope of the definition of 'work' was expanded in the Census of India, 2001, to include production of milk for domestic consumption. In the 1991 Census, cultivator of certain crops even for self-consumption was treated as economic activity. The scope of the term 'Cultivation' was expanded in 2001 Census to include certain other crops such as tobacco, fruits, all types of flowers, roots and tubers, potatoes, chilies and turmeric, pepper, cardamom, all types of vegetables and fodder crops etc. This meant that activities related to production of all the above-mentioned crops for domestic consumption have been treated as work. Only five crops viz. tea, coffee, rubber, coconut and betel-nuts have been classified under 'Plantation' in the Census of India 2001.

- At the 1991 Census, the question on seeking/available for work was canvassed for only non-workers. At the Census of India 2001, this question was asked for the Marginal Workers also. A question to elicit information on secondary work canvassed at the 1991 Census was dropped.

- From among the categories of non-workers adopted at the 1991 Census, the category 'Inmates of institutions' has been dropped and 'Retired Persons and Rentiers' has been replaced by the category 'Pensioners'.
- A new response category 'Moved after birth' was included in the question on reason for migration to bring out additional migration patterns. Natural calamities or distress migration as a reason for migration for last residence migrants included in the 1991 Census was covered under category of 'Others'.
- Number of children born alive to currently married women during last one year was collected for male and female children separately.

Besides the above modifications, the following new questions were canvassed at the 2001 Census.

- A question on total disability was canvassed in the 1981 Census. In the 1991 Census, no question on disability was included. At the Census of India, 2001, a question to elicit information on total or partial disability was canvassed. The five types of disability on which information is collected are - in seeing, in hearing, in speech, in movement and mental.
- A new question on 'Travel to place of work' was canvassed mainly for workers engaged in non-agricultural activities. Information on distance from the residence to place of work and mode of travel to place of work was collected under this question.

The mode of presentation of DCHB in 2001 will by and large be same as that of 1991. The uniqueness of Census 2001 is that single record (Household Schedule) has been processed as against two records viz. Individual Slip and Household Schedule in the previous Censuses. Apart from this some deviation has been made this time by incorporating analytical notes on migration, fertility & mortality, education, marital status, age structure etc. pertaining to 1991 Census of the respective district in the DCHB in the form of Annexure II to VIII. Similarly Tables based on Houselist data pertaining to Census 2001 have also been included in DCHB.

**(ii) Brief History of the District :**

The district derives its name from its headquarters city Vadodara. The ancient town of Vadodara was once called 'Chandanvati' after the name of Raja Chandan of the Dor tribe of Rajputs who wrested it from the jains. The name of Chandanvati or the 'City of Sandalwood' was afterwards changed to Viravati or the 'Abode of Warriors' and then again to Vatpatra or 'Leaf of the Vad tree'. One belief is that the flourishing Ankottaka (Modern Akota) developed one of its suburbs on the left bank of the Vishvamitri where Banyan (Vad) trees were in existence. Thus, suburb was, therefore appropriately known as the suburb near the 'Banyan Tree' that is Vadapatraka. Thus, it can be said that the present name of the district, viz. Vadodara is derived from Vadapatraka of the ancient period.



The district comprises part of Baroda district of the former Baroda State and former native States of (1) Chhota Udaipur (2) Sankheda Mewas (3) Pandu Mewas (4) Bhadarva. Baroda was the capital of Baroda State and is situated at the bifurcation point of Bombay-Delhi and Bombay-Ahmedabad section of Western Railway.

The Marathas invaded Gujarat in A.D. 1705 and took the advantage of the confusion that ensued after the death of Moghul Emperor Aurangzeb in A.D. 1707. Peshwa Balaji Vishwanath advanced on the viceroy of Gujarat Khaderao Dabhade, Maratha Senapati, at the outset intended to acquire from the Moguls the right to levy the tribute and the Chauhan and Sardeshmukhi. They obtained many sanands to levy tributes from Emperor Muhammad Shah at Delhi. From this time, their right to levy tribute in Gujarat was confirmed.

Shortly after A.D. 1720, the Senapati received authority from the Raja of Satara to realize the dues established by usage from Gujarat and Belgam. One of his officers named Damaji Gaekwad, who had shown much gallantry in the battle, received from the Shahu Raja of Satara the title of Samsher Bahadur (illustrious Swordsman). On Damaji's death which occurred in A.D. 1721, his place of Lieutenant to Senapati was filled by his nephew Pilaji, the son of Jhingoji Gaekwad. Later Pilaji was given by the Peshwa the title of Senakhas Khel (Commander of

the Special Band). The military power of Maratha forced Sarbulandkhan, the Mogul Viceroy at Ahmadabad to reorganize their right of Chauth and Sardeshmukhi in Gujarat. Pilaji Gaekwad then founded the House of Gaekwad at Baroda between 1721 and 1732 which existed as a separate princely State till it merged in Bombay State in 1949.

The Chhota Udaipur and Baria Chiefs belong to the Khichi Chohan clan of Rajputs, whose Chief Anal is said to have been created by Vashishtha Muni out of the Agni Kund on Mount Abu. According to the bardic accounts, a descendent of Patai Rawal alias Jaysinh the last Chohan Raja of Champaner established a small kingdom at Mohan or Alimohan on the banks of the river Narmada. In course of time during the decay of Mogul power in the early part of the 18<sup>th</sup> century, the capital was moved 20 miles north to Chhota Udaipur on the banks of the river. Baji Rawal is said to have founded Chhota Udaipur. It continued to remain a separate State till it was merged in Bombay province in 1949.

Sankheda Mewas estates some of the consisting of one or two villages were under eight groups, viz. the Chohan group, the Rathod group, the Chavda group, the Kori group, the Daima group, the Solanki group, the Parmar group and the Padhiar group. All these estates have been merged with the Bombay province. The Pandu Mewas estates formed five groups the chiefs of which were Rajputs, Barias of mixed Koli and Rajput decent Kolis, Patidars and Mahomedans. All these groups of estates were merged with Bombay state in 1949 and included in Baroda district.

In November 1956, the States were reorganized and the bigger bilingual State of Bombay was formed with Vidarbha, Marathawada, Saurashtra and Kachchh regions and Vadodara district became a part of the bigger bilingual State. Lastly, the bigger bilingual Bombay State was bifurcated on 1<sup>st</sup> May 1960 and separate States of Gujarat and Maharashtra were formed. Since the date, the Vadodara district became a part of the Gujarat State.

In October 1997, the districts of the State were reorganized and from 19 districts, by adding 6 more districts (carving from the old one only) total 25 districts are formed. At this time, talukas were also restructured and in place of 182 talukas total 226 talukas are formed. This restructuring has affected Vadodara district also. Tilakwada taluka is

transferred to the newly created district Narmda and by bifurcating the old taluka of Chhota Udaipur talukas, Kavant (new) and Chhota Udaipur are formed. Thus after these restructuring Vadodara district has 12 talukas (as earlier)

### (iii) Administrative Set-up :

With a view to run the administration of the State smoothly, it has been divided into Districts, which in turn have been further sub-divided into Talukas (Tahsils) in the State of Gujarat, the community development blocks are co-terminus with the Talukas. The Talukas contain large number of villages and possibly several towns. The villages have Village Panchayats to run the local administration. A Village Panchayat may constitute of one revenue village, several revenue villages or a part of a large village. Similarly, the towns have Municipality or Municipal Corporation as the seat of local self-government.

In the State of Gujarat, as on December 1999 there were 25 districts and 226\* Talukas, against 19 districts and 184 Talukas in 1991 Census. There were twelve talukas in Vadodara district in 1991 Census. In 1997 by several notification(s), Government of Gujarat reconstituted some districts and talukas of the State. Several changes as described below were also made in Vadodara district. In 1991 Census Tilakwada was a taluka of Vadodara district, by Notification No. GHM-97-81-M-PFR-1097-L dated 24-09-1997 Tilakwada taluka was included as a taluka in Narmada district and was omitted from Vadodara district.

By Government resolution No. PFR-2497-2586-L dated 15-10-1997 Kavant taluka was created by separating it from Chhota Udaipur taluka and Kavant taluka was included as a taluka in Vadodara district under the Government Notification No. GHM/97-113-M-PFR-2497-2586-L dated 15-10-1997.

The District Collector looks after the general administration, maintenance of collection of land revenue and settlement of law related disputes, civil supplies, district planning, mid-day meal scheme etc. at the district level. At the taluka level, Mamlatdar looks after the land development and revenue collection alongwith law and order. The functions of administration of law and order and control and investigation of crime are done by the Superintendent of Police of the district with the help of Police Stations working under him.

\* Vagdod taluka merged in the Patan taluka of the Patan district on 3rd July 2001.

For the purpose of maintaining law and order, in the year 2000 there were 31 police stations, 49 police chowkies and 39 out-posts as per statement shown below.

### Police Station in the District

Sl. No.	Particulars	City/ Rural	1997	1998	2000
1	2	3	4	5	6
1	Police Station	City	13	13	13
		Rural	18	18	18
2	Police Chowky	City	35	35	41
		Rural	0	0	8
3	Out Post	City	0	0	0
		Rural	38	38	39

Source : Director General of Police, Gandhinagar, 2000

During the period 1997 to 2000 Fourteen police chowkies and one out-post were increased while the police station remained unchanged.

The Panchayati Raj institutions are fairly strong and most of the development works have been transferred to the District Panchayats and its subordinate bodies. The District Panchayat has an elected President and District Development Officer appointed by the Government, works as its Secretary, who looks after day-to-day work related to the development. Similarly, at the Taluka level, Taluka Panchayats have been constituted which have an elected President. The Taluka Development Officer, placed by the Government as Secretary of the Taluka Panchayats and he conducts the regular administrative work. Like-wise, an elected President heads the Municipality and the Chief Officer works as the Secretary of the Municipality, who looks after the day-to-day work. In case of the large cities, the State Government has constituted Municipal Corporations, which are headed by an elected Mayor and the Municipal Commissioner, appointed by the Government, who looks after the routine work. At the Village level, the Sarpanch is the elected Chief and the Talati (Village Mantri) works as the Secretary to the Village Panchayat and looks after the day-to-day work. In view of the expanding role of the public administration in a State like Gujarat, the Government has taken-up many activities and has set up several offices. Such offices which came into the existence are as under:

- (1) Education  
(Primary and Higher Education)
- (2) Agricultural and Research

- (3) Animal Husbandry and Poultry
- (4) Forest and Environment
- (5) Roads and Buildings, Bridges
- (6) Co-operation and Co-operative Societies
- (7) Industries, Small and Large as well as Cottage
- (8) Health and Medical Services, Medical Education and Research, Family Welfare and Nutrition
- (9) Information Department,
- (10) Irrigation, Minor and Major
- (11) Social Welfare and Social Defence

The functions of above offices are managed and controlled by concerned Head of Departments and in some cases also by District and Taluka Panchayats. The task of primary education in rural areas has been entrusted to District Panchayats and functions relating to Government of providing primary education are assigned by District Development Office and are controlled by the District Primary Education Officer. The secondary education is looked after by District Education Officer of Education Department. Primary education as well as higher secondary education of all types of institutions is governed by District Education Officer.

Agriculture activities have been delegated to District Panchayat to a large extent and District Agriculture Officer is in-charge of looking after agricultural produce including crops and vegetables. Similarly Animal Husbandry is also a Panchayat activity and routine work is controlled by the Deputy Director (Animal Husbandry) who sits in District Panchayat taking care of animals and poultry farms. Besides, District Agriculture Office in Panchayat Offices such as Deputy Director (Agriculture) and other officials look after various aspects of agriculture for developing the sector as well as to extend necessary assistance to farmers at district level.

Besides Director, Animal Husbandry Officer of Panchayat offices such as Deputy Director (Animal Husbandry) Special Officers at Veterinary Offices etc. in State government animal husbandry department also monitor activities of the sector at district level.

Public Health in rural area is assigned to the District Panchayat under the Chief District Health Officer who looks after epidemics, malaria control, water borne diseases and district level administration of Public Health Centres. District and Talukas Hospitals and Referral Hospitals are being looked after by the District Civil Surgeon of medical services in the State, while Medical Colleges and Research activities attached with the respective Civil Hospitals are controlled by Medical Education and Research Wing.

Family welfare activities are also monitored by the District Health Officer. Chief District Health Officer is also functioning as District Registrar of Birth and Death of the district and Talati cum Mantri is also Registrar of Birth and Death for the respective villages. Anaemic mothers and children upto to the age of 14 are looked after by Nutrition Officer under the Nutrition Programme.

District Ayurvedic Officer looks after the Ayurvedic dispensaries and hospitals. They also take care of the Ayurvedic plants, medicines and gardens. The District Food and Drugs Officer generally looks after the quality of the food and drugs in the district. Labourers and workers who are working in registered units are covered under the Employees State Insurance Scheme.

The rural roads have been transferred to the District Panchayats and their maintenance is done by the Executive Engineer, Roads and Buildings Department. Minor irrigation works are transferred to the District Panchayat and Executive Engineer (Panchayat) of the Panchayat's irrigation office who looks after water harvesting and check dams.

The Roads and Buildings Department of State Government looks after the maintenance of roads, buildings, bridges and government multi-storey buildings etc. Besides Panchayat officials, major district roads and the State highways are looked after by the Executive Engineer (Roads & Buildings). The large multi-purpose irrigation projects are controlled by State Government directly through its Executive Engineers.

District Industry Centre is functioning for the development of the small village industries, handloom industries and see the scope of industrial growth in the district. Besides, other departments are working for the rights of the industrial workers and rural labourers engaged in agriculture and others sectors.

Social welfare activities relating to the Scheduled Castes, Scheduled Tribes, Other Backward Castes and Other Backward Communities in the district are organized by the District Welfare Officer. Generally the schemes under Tribal Area Sub Plan and Special Component Plan are organized by the District Welfare Officer.

In each District Panchayat, District Statistical Officer of Directorate of Economics and Statistics gives the statistical data showing the development of different development programmes. He is also Member Secretary of District Planning Board. Similarly in every Collector Office, District Planning Officer looks after the development work of various Governments (State and Centre) sponsored programmes.

Co-operative Societies i.e. Co-operative Milk Societies, Agricultural Produce Market Societies, Co-operative banking and other co-operative societies are controlled by the District Registrar, Co-operative Societies.

The talukawise break up of towns and villages for the district is shown below.

#### TALUKAWISE NUMBER OF TOWNS AND VILLAGES

Sl. No.	Name of Taluka	Number of Towns	Number of Villages	
			Total	Inhabited
1	2	3	4	5
1	Savli	-	137	137
2	Vadodara	10	91	91
3	Vaghodia	1	96	95
4	Jetpur Pavi	-	213	212
5	Chhota Udaipur	1	144	144
6	Kavant	-	133	133
7	Nasvadi	-	219	217
8	Shankheda	-	186	185
9	Dabhoi	1	118	118
10	Padra	1	82	82
11	Karjan	1	93	93
12	Sinor	-	41	41
<b>Total</b>		<b>16</b>	<b>1,553</b>	<b>1,548</b>

The civic status of the 16 towns is as under :		
Census Town	:	7
Municipal Corporation	:	1
Municipality	:	4
INA	:	4
<b>Total</b>	:	<b>16</b>

The following towns which were considered under rural area in 1991 census are considered as urban for 2001 census.

#### Talukawise List of New Towns Added

Sl. No	Name of Taluka	Name of Village	LC 1991	LC 2001
1	2	3	4	5
1	Nandesari	Nandesari	100	41901000
2	Vaghodia	Vaghodia INA	-	41911000

#### Talukawise List of Declassified Towns

Sl. No	Name of Taluka	Name of Village	LC 1991	LC 2001
1	2	3	4	5
1	Jetpur Pavi	Jetpur	XVIII	01371800
2	Kavant	Kavant	XX	01407000
3	Sankheda	Bahadarpar	XVII	01442400
4	Sankheda	Sankheda	XV	01442300
5	Sinor	Sinor	XXI	01485900
6	Vadodara	Chhani	VII	50340110
7	Vaghodia	Vaghodia	XIII	01362100


#### (iv) Physical Features :

The Vadodara district is situated between the parallels of latitude 21° 49' and 22° 47' and the meridians of longitude 72° 50' and 74° 17'. The length from north to south of this territory is about 109.3 km. and from east to west about is 148.1 km. It is bounded in the North and West by Kheda and Anand districts, in east by Panchmahals and Dohad districts and in the south by Bharuch and Narmada districts. Also the boundaries of the district touch the boundaries of States Madhya Pradesh and Maharashtra. The area covered by the district is 7,550 sq.km. The rank of the district is 10<sup>th</sup> in area of the State.



#### Physiography :

The district Vadodara is a part of Gujarat Plain and is sub-divided into seven sub-micro regions, namely, Khambhat Silt, Mahi Plain, Vadodara Plain, Orsang-Heran Plain, Vindhyan hills, Narmada Gorge and Lower topography, climate, geology, soils and natural vegetation.



### **Khambhat Silt**

This region occupies the western part of Padra taluka and is the smallest region located in the mid western side of the district. It is enclosed by Vadodara Plain from east and by Bharuch district from west while Kheda district surrounds the region from north.

In this region, the maximum height (22 metres above M.S.L.) is recorded in the eastern part and the minimum elevation (10 metres) is observed in the western portion. The geological structure of the region pertains to Alluvium, blown sand, etc., and soils are mainly categorized as Usterts-Ochrepts type.

### **Mahi Plain**

This region extends over the north-western part of the district and covers parts of Padra and Vadodara talukas and major part of Savli taluka. It makes its limits with Kheda district in the west and north, Panch Mahals district in the north-east and Vadodara Plain in the south-east. Khambhat Silt also touches this region.

As regards the relief of this plain, the north-eastern part is relatively higher where the maximum elevation of 100 metres above M.S.L. is found. The minimum height (30 metres) is observed in the western part of the region. The geology of the region consists of Alluvium, blown sand, etc., Deccan Trap and Erinpura Granite. It has Usterts-Ochrepts type of soil cover.

### **Vadodara Plain**

This region occupies the central part of the district and extends over Padra, Vadodara, Savli, Vaghodia, Dabhoi, Karjan, Sinor and Sankheda talukas. It makes its boundaries with Khambhat Silt and Mahi Plain in the west, Panch Mahals district in the north, Orsang-Heran Plain in the east and Lower Narmada Valley in the south.

In this region, elevation varies between 27 metres and 88 metres above M.S.L. Geologically; the region is mainly composed of Alluvium, blown sand, etc., Deccan Trap and Gneiss formations. Soils found in the region are Usterts-Ochrepts.

### **Orsang-Heran Plain**

This region occupies the mid-eastern part of the district and extends over Dabhoi, Sankheda,

Chhota Udaipur, Nasvadi, Jetpur Pavi and Tilakwada talukas. Vadodara Plain bounds it in the west, Lower Narmada Valley and Bharuch district in the south, Vindhyan Hills in the east and Panch Mahals district in the north.

### **Narmada Gorge**

This region lies in the south-eastern part of the district and covers some parts of Chhota Udaipur and Nasvadi talukas. It makes its limits with Madhya Pradesh State in the east, Maharashtra state in the south, Bharuch district in the west and Bindhyan Hills in the north.

The terrain of the region is undulating with an altitude ranging from 300 metres to 520 metres above M.S.L. The geological structure of the region belongs to Deccan Trap, Intra-Trappean, Bagh and Lameta Beds. Soils in this region are mainly categorized as Orthents-Ochrepts and Orthents-Rock-Outcroops types.

### **Lower Narmada Valley**

This valley extends over Dabhoi, Karjan, Sinor and lies in the southern part of the district. It is enclosed by Vadodara Plain from north and west by Bharuch district from south and by Orsang-Heran Plain from east.

As regards the relief, the region is having an elevation of 45 metres above M.S.L. in the eastern part while in the western portion it is 20 metres only. The region has the geological structure of Alluvium, blown sand, etc., Deccan Trap, Intra-Trappean, Bagh and Lameta Usterts-Ochrepts types.

### **Vindhyan Hills :**

This region falls in the eastern part of the district and extends over Chhota Udaipur and Nasvadi talukas. It makes its boundaries with Madhya Pradesh State in the east and north, Orsang-Heran Plain in the west and Narmada Gorge in the south.



As regards the relief, 300 meters contour passes through the northern part of the region. The geology of this region consists of Alluvium blown sand, etc., Deccan Trap, Intra-Trappean, Bagh and Lameta Beds and Gneiss. Soils are Orthents-Ochrepts type.



**Drainage :**

Vishwamitri and Mahi are principal rivers of Vadodara district. Mahi river is 115 km. Mahi originates from Vindhya hills near Gomanpur village of Madhya Pradesh.

It flows from north to south-west, passes through Savli, Vadodara and Padra talukas and makes these talukas fertile. The river flows from the district to Kheda district and meets the bay of Khambhat. Narmada river passes through the border of the district. It originates from Amarkantak of Madhya Pradesh. It flows from Karjan taluka and meets the bay of Khambhat near Hansol village of Anklesvar taluka of Bharuch district.



Apart from Vishwamitri and Mahi rivers the rivers flowing from the district and meeting the bay of Khambhat are Jambua, Suria, and Dhadhar, while the rivers Unchha, Orsang, Ujeti, Heran, Dev, Karjan, Madhumati, Karad, Mesari, Goma, Bhukhi, Men and Kaveri meets the principal rivers.

**Lakes:**

There are many lakes and tanks in Vadodara district. Important lakes are Wadhwana, Ajwa and Pratappura. Ajwa lake situated in Vaghodia taluka is a main source of water to supply water to Vadodara city.

**Climate:**

The climate of this district is characterised by a hot summer and dryness in the non rainy seasons. The year may be divided into four seasons. The cold season from December to February is followed by the hot season from March to May. The south-west monsoon season is from June to September and from the month October to November form the post monsoon season.

**a) Temperature**

Vadodara has its own meteorological observatory in the district. The records of this observatory may be taken as representative of the meteorological conditions in the district in general. The period from March to May is generally one of continuous increase in temperature. Generally May is the hottest month. Nights during June are warmer than in May. From the beginning of November both day and night temperature gradually drops and January becomes the coldest month as the daily maximum and minimum temperature for January found to be lower than that of other months. Cold waves sometimes affect the district in association with western disturbances which move across north India during the cold season. The details of temperature data from 1996 to 1999 are given below.

**TEMPERATURE**

( i n

Celsius)

Name of Month	1996		1997		1998		1999	
	Max	Min	Max	Min	Max	Min	Max	Min
1	2	3	4	5	6	7	8	9
January	31.7	10.6	N.A.	N.A.	32.9	6.0	33.0	9.1
February	36.4	11.4	37.4	9.4	35.4	9.6	36.5	11.9
March	41.7	16.0	40.6	17.2	40.3	14.4	42.5	14.4
April	42.0	26.2	41.3	19.3	44.1	20.8	42.5	19.2
May	42.5	24.2	42.3	23.0	44.1	24.3	41.1	24.0
June	42.1	22.8	39.4	21.4	41.9	23.8	38.9	24.8
July	37.8	23.6	35.0	24.8	35.2	24.2	36.9	24.2
August	33.4	23.9	33.9	23.4	36.9	25.3	34.6	24.6
September	36.7	22.2	34.8	24.2	36.5	22.6	36.3	24.2
October	38.1	17.8	37.5	17.2	37.7	17.6	37.3	17.8
November	33.7	11.4	36.4	15.2	35.7	12.7	35.9	12.9
December	33.2	9.4	31.2	11.2	33.1	9.8	33.4	9.3

**Source :** Directorate of Economics and Statistics Statistical Abstract, 2000

### b) Winds:

Winds are generally light and moderate in summer and in the south-west monsoon season. They become stronger westerly to south-westerly winds prevailed in the south-west monsoon season. In October winds are from the directions between west and north east. In November and December winds are mainly from the directions between north and east. In January and February winds are again from the direction between west and north-east. In the summer season winds are from the directions between south-west and north-west.


### c) Rainfall:

Records of rainfall in the district are available from the Directorate of Agriculture. The annual rainfall of the district is 475.2 mm. in the year 1999. About 95 per cent of the annual rainfall in the district is received during south-west monsoon season from June to September. July is the month with the highest rainfall. The rainfall in the district increases from the west towards the east. The variation in the annual rainfall from year to year is large. The details of the rainfall for periods ranging from the years 1995 to 1999 are given below:

#### Monthly Rainfall, 1995 to 1999

(In mm.)

Sl. No	Month	1995	1996	1997	1998	1999
1	2	3	4	5	6	7
1	May	0.0	0.0	0.0	0.0	7.9
2	June	1.0	126.9	458.3	108.2	88.0
3	July	507.0	508.3	212.8	328.8	168.8
4	August	130.0	261.8	498.2	201.8	39.0
5	September	82.0	267.1	72.8	473.7	93.2
6	October	0.0	50.0	10.3	78.8	78.3
Annual Rainfall		720.0	1214.1	1252.3	1191.2	475.2




**Source:** Directorate of Agriculture, 1998, 1999

### Economic Resources :

Economic resources are an important means for subsistence of the working people of the district. The details about economic resources of important sectors are given below in brief .

#### (1) Forestry :

According to the figures available from the Forest Department for the year 1998-99 and 1999-2000, out of the total area of 7550 Sq. km. of the district, an area of about 796.4 Sq.km. is covered by forest. Among them 705.7 Sq.km. are reserved forest, 5.5 Sq.km. are protected forest and 85.2 Sq. km. are unclassified forest. Forest worth are found only in hillock. The main products of these forests are *timber, seasmum wood and fire wood, Mahudo, Amala, Aritha* etc. are the minor products.



#### (2) Minerals and Mining:

The pattern of mineral production is simple in this district. Statement below shows production of major and minor mineral products in the district alongwith income from it for the years from 1998-99 to 2000-01. It can be seen that the production of Manganese Ore during the years 1999-2000 and 2000-01 had been 4,526 MT and 4,040 MT respectively. Total mineral production in the district for the years 1998-99, 1999-2000 and 2000-01 had been 5,638,255 MT, 5,300,641 MT and 5,924,037 MT respectively. Income from the mineral production for these three years had been Rs.34,704,000 Rs.45,241,646 and Rs.48,643,046 respectively. The minor products are Black trap, limestone, marble, building stone, sand, clay, brick

#### Major and Minor Mining Products and Income

Sl. No.	Products	1998-99		1999-2000		2000-01	
		Production (MT)	Income (RS.)	Production (MT)	Income (RS.)	Production (MT)	Income (RS.)
1	2	3	4	5	6	7	8
<b>Major Products</b>							
1	Quartz	10	1,000	10	1,000	-	-
2	Dolomite	310,223	8,536,000	285,534	8,254,149	239,268	10,207,263
3	Manganese Ore	2,059	35,000	4,526	79,205	4,040	115,400
4	Chalk	-	-	10	3,000	-	-
5	Graphite	-	19,000	-	-	-	-
6	Fluorspars	-	-	21,419	260,781	-	300,000
<b>Total</b>		<b>312,292</b>	<b>8,591,000</b>	<b>311,499</b>	<b>8,598,135</b>	<b>243,308</b>	<b>10,622,663</b>
<b>Minor Products</b>		<b>5,325,963</b>	<b>26,113,000</b>	<b>4,989,142</b>	<b>36,643,511</b>	<b>5,680,729</b>	<b>38,020,383</b>
<b>Grand Total</b>		<b>5,638,255</b>	<b>34,704,000</b>	<b>5,300,641</b>	<b>45,241,646</b>	<b>5,924,037</b>	<b>48,643,046</b>


**Source :** Commissionerate of Geology and Mining, 2001.



clay, quartzite, Sandstone, gravel, granite, colour lime and stone etc.

### (3) Soil and Cropping Pattern :

Lands in the district are more and less plain except some hills. The soil of Vadodara district is fertile. The soil at many places is black, yellowish, red and even black soft. In this area mainly grown crops are Groundnut, Cotton, *Bajri* and Gram.



### (4) Land and Land use Pattern:

The total land in the district was 755,000 hectares during 1998-1999. The land classification according to the different uses for the rural areas of the district is given below on the basis of information collected for the Village Directory.

#### Land Classification of Rural Area

(In 00' hectares)

Sl. No.	Classification	Area as on 31.3.99
1	2	3
1	Forest	703.4
2	Irrigated	1,756.1
3	Unirrigated	3,403.2
4	Cultivable waste (including Gauchar and Groves)	573.5
5	Area not available for cultivation.	827.9
<b>Total</b>		<b>7,264.1</b>

Source: Village Directory, 2001

### (5) Tenancy:

There was no separate Act on tenancy in the former Bombay State before 1939. There were provisions of Section 83 of Land Revenue Code and Mamlatdar Court law only. The tenant was not secured of his tenancy rights in the Act. This tenancy lease was considered yearly and had to pay tenancy as per tradition or according to the agreement made with the land owner. In order to protect the tenants, the Bombay Tenancy Act, 1939 came into force in the erstwhile Bombay State. The independence of the country, it was necessary that the country should be self-sufficient in agricultural

production. It can be done only when the tillers of the land should have some definite rights over the land. With a view to effect control on efficient utilization of agricultural land and also to protect the tenants further and also to accept a definite policy and view for the country on agricultural land, The Bombay Tenancy and Agricultural Land Act, 1948 was enacted and it was brought into force since then. The Act of 1948 was amended five times. An important provision of 'Farmer Day' was inserted in the Act on 1-8-1956. According to this provision, if any person legally tilled the land of other person on 01-04-1957, he was entitled to purchase the said land. Even though Gujarat State was bifurcated from Bombay State in 1960, the said act applied to it also existing.

Tenant means the person who held land on lease viz.,

- (1) Tenant as per Section 4;
- (2) Protected tenant
- (3) Permanent tenant
- (4) The person who continued to possess the land with or without the consent of the land owner after appointed date and upto specified date or it is considered that he continued the possession of the land.

In Gujarat 1,049,056.4 hectares of land have been released and distributed to total 1,278,125 beneficiaries permanently under The Bombay Tenancy and Agricultural Land Act, 1948. Among the beneficiaries 177,171 were from Scheduled Castes 258,132 from Scheduled Tribes and 842,822 from others category.

In case of Vadodara district, in all 186,297.0 hectares of land have been released and distributed to total 173,982 beneficiaries. Among the beneficiaries, 18,709 Scheduled Castes were allotted 19,891.5 hectares of land, 19,158 Scheduled Tribes were allotted 18,267.9 hectare of land and 136,115 beneficiaries under 'others' category were allotted 148,137.6 hectares of land.

### (6) Agriculture :

#### a) Area under Major Crops



ANALYTICAL NOTE

The area under major crops for the years 1993-94 and 1997-98 are indicated in the following statement :

**Area under Major Crops**  
(in '00 hectares)

Sl. No.	Name of Crop	Area under Major Crops	
		1993-94	1997-98
1	2	3	4
1	Paddy	625	570
2	Wheat	157	186
3	Bajri	152	162
4	Jowar	128	370
5	Ragi	-	-
6	Other cereals	733	457
7	Gram	25	32
8	Other pulses	1,171	1,048
9	Sugarcane	29	50
10	Groundnut	124	135
11	Cotton	1,311	1,528

**Source:** Season and Crop Report, Directorate of Agriculture, 1999

The area under cotton, wheat, *bajri*, *jowar*, gram, and groundnut crops has increased while the area under paddy and other pulses has decreased during 1997-98 as compared to the year 1993-94. It is noticed that major portion of the cropped area was under Cotton.

**b) Average Yield per Hectare :**

The average yield per hectare of the principal crops in the district during the year 1993-94 and 1997-98 is shown below.

**Average Yield per Hectare**  
(In kgs.)

Sl. No.	Name of Crop	Average Yield per Hectare	
		1993-94	1997-98
1	2	3	4
1	Bajri (Kharif)	1,271	1,377
2	Bajri (Summer)	1,802	1,966
3	Jowar (Kharif)	276	1,527
4	Jowar (Rabi)	996	955
5	Paddy	836	1,043
6	Wheat	2,139	2,021
7	Groundnut	952	1,481
8	Cotton	282	281
9	Sugarcane	7,500	7,200
10	Ragi	-	-

**Source :** Season and Crop Report, Directorate of Agriculture, 1999

The average yield per hectare was higher in *bajri* and paddy during the year 1997-98 than that recorded during the year 1993-94, while for the yield of *jowar* (kharif) and groundnut big jumps are observed.

**(7) Irrigation :**

**Source of Irrigation :**

The area irrigated by different sources in the district during years 1993-94 and 1997-98 is presented below.



**Area under Irrigation by Source**

Sl. No.	Source of irrigation	(In '00 hectares)			
		1993-94		1997-98	
1	2	3	4	5	6
1	Govt canals	46	57	42	53
2	Tanks	56	75	31	53
3	Wells	1,461	1,695	1,672	1,950
<b>Total</b>		<b>1,563</b>	<b>1,827</b>	<b>1,745</b>	<b>2,056</b>

**Source:** Season and Crop Report, Directorate of Agriculture, 1993-94, 1997-98

The above figures indicate that well is the main source of irrigation.

**(8) Animal Husbandry:**

**a) Livestock :**

Cattle wealth occupies a pivotal place in the rural economy of the district. According to the livestock census of 1992 and 1997, the livestock population in the district is shown below.



**Livestock**

Sl. No	Livestock	Year	
		1992	1997
1	2	3	4
<b>A</b>	<b>Total Livestock</b>	<b>1,047,667</b>	<b>1,153,628</b>
1	Cattle (cross breed)	11,229	9,061
(a)	Male over 2.5 years	872	1,625
(b)	Female over 2.5 years	6,101	4,401
(c)	Young stock	4,256	3,035

2	Cattle (indigenous)	418,378	438,018
1	2	3	4
(a)	Male over 3 years	226,232	223,852
(b)	Female over 3 years	98,207	121,545
(c)	Young stock	93,939	92,621
3	Buffaloes	308,531	337,297
(a)	Males over 3 years	1,661	2,012
(b)	Female over 3 years	191,111	216,014
(c)	Young stock	115,759	119,271
4	Sheep	7,466	7,427
5	Goats	289,212	287,577
6	Horses and ponies	489	756
7	Camels	122	108
8	Pigs	8,089	8,771
9	Other Livestock	4,151	64,613
<b>(B) Poultry</b>		<b>370,760</b>	<b>271,265</b>

**Source :** (1) Directorate of Economics and Statistics, Livestock Census, 1992  
(2) Directorate of Animal Husbandry, Livestock Census, 1997

The livestock population has increased and poultry birds have decreased in 1997 as compared to the year 1992.

### (b) Agricultural Implements :

According to the livestock census conducted in the State, the comparative data for agricultural implements in the district for the years 1992 and 1997 are shown in the following table.

#### Agricultural Implements

Sl. No	Name of Agricultural Implements	Year	
		1992	1997
1	2	3	4
1	Plough	150,950	165,954
(a)	Wooden	132,258	132,864
(b)	Iron	18,692	33,090
2	Carts	33,873	28,415
3	Oil engines	9,564	11,842
4	Electric Motors and Pumps	3,563	3,459
5	Tractors	2,100	4,454
6	Wheat Thresher	261	—

**Source :** (1) Directorate of Economics and Statistics, Livestock Census, 1992  
(2) Directorate of Animal Husbandry, Livestock Census, 1997

The numbers of agriculture implements except Carts and electric motors pumps have shown an increasing trend during the year 1997 as compared to the year 1992.

### (9) Fisheries :



#### Fisheries Activities

Sl. No.	Item	1994-95	1997-98	1998-99
1	2	3	4	5
1	Total Number of Fishing boats	692	694	745
2	Total Number of Fishing nets	16,168	19,738	19,738
3	Fish production (In tonnes)	3,708	3,742	4,138
4	Number of active fishermen	4,400	3,734	3,734
5	Fishermen primary co-operative Societies (Number)	13	14	16
6	Membership of fisher men's primary co-operative Societies	991	1,181	1,231
7	Paid up share capital of fishermen's co-operative societies (In '00 Rs.)	563.6	605.6	655.6

**Source:** Commissionerate of Fisheries. 1998, 1999

From the above table it is learnt that fishing activity is showing increasing trend by passing of years.

### (10) Industry :

The total numbers of registered factories and average number of daily workers employed by major groups of industries for the year 1998 and 1999 are shown in the following statement. Among the registered factories, the most important establishments from the point of employment are basic chemical and chemical products (except products of petroleum and coal), Machinery and equipment other than transport equipment and metal products and parts except machinery and equipment, rubber, plastic petroleum and coal products processing and nuclear fuels. At the district level there were 2,313 establishments with 106,237 average daily employment as on 31<sup>st</sup> December 1999 as against 2,300 establishments and 103,152 average daily employment as on 31<sup>st</sup> December 1998.



**Distribution of Important, Industrial Establishments by Major Industry Group**

Sl. No	Major Group of N.I.C.	Description of Manufacture	As on 31.12.98		As on 31.12.99	
			Number of Establishment	Average number of persons per day	Number of Establishment	Average number of persons per day
1	2	3	4	5	6	7
1	20-21	Food products	78	4,535	71	3,689
2	22	Beverages tobacco and related products	29	2,038	29	1,631
3	23	Cotton textiles	40	5,723	52	7,754
4	24	Wool, silk and man made fibre textiles	10	1,297	11	1,411
5	25	Jute and other vegetable fibre textiles(except cotton)	-	-	1	26
6	26	Textile products (including wearing apparel)	19	915	21	1,082
7	27	Wood and wood products furniture and fixtures	108	896	116	1,297
8	28	Paper and paper products and printing, publishing and allied industries	68	1,859	80	1,967
9	29	Leather and products of leather ,fur and substitutes of leather	4	668	4	656
10	30	Basic chemical and chemical products (except products of petroleum and coal)	405	25,298	397	23,465
11	31	Rubber, plastic petroleum and coal products processing and nuclear fuels.	228	13,437	221	15,677
12	32	Non metallic mineral products	244	6,704	246	8,302
13	33	Basic metal and alloy industries	85	2,756	91	2,519
14	34	Metal products and parts except machinery and equipments.	409	8,569	413	9,406
15	35-36	Machinery and equipment other than transport equipment (scientific equipment, photographic / cinematographic equipment and watches and clocks is classified in division 38)	420	23,460	412	21,955
16	37	Transport equipment and parts	23	1,010	24	1,734
17	38	Other manufacturing industries	32	897	29	698
18	39	Repairs of capital goods	10	192	10	218
19	40-43	Electricity Gas and water Generation transmission distribution water works supply etc	9	222	10	249
20		Other Industries	79	2,676	75	2,511
		<b>Total</b>	<b>2,300</b>	<b>103,152</b>	<b>2,313</b>	<b>106,237</b>

Source : Chief Inspector of Factories,2000

**(11) Trade and Commerce :**

This category includes wholesale and retail trade of all kinds and other commercial activities like financial, insurance, real estate and business services. The big industrial units like IPCL and GSFC are located at Vadodara, the headquarter of the district. Also the Pharmaceutical units like Alembic and

Sarabhai Chemicals are the important units in the Vadodara city. Table No. 47 in the book gives the details of the most important commodities manufactured and exported out of towns as per 2001 Census. The commercial and co-operative banking facilities available in the district are shown in the following statement.

**Villages Having Banking Facility**

Sl. No.	Name of Taluka	Number of Villages where Banking facility is available	Number of Banking Institutions	
			Comm- ercial	Co- operative
1	2	3	4	5
1	Savli	13	14	6
2	Vadodara	15	16	2
3	Vaghodia	8	9	4
4	Jetpur Pavi	9	10	3
5	Chhota Udaipur	3	3	0
6	Kavant	6	6	2
7	Nasvadi	4	5	2
8	Sankheda	9	11	7
9	Dabhoi	6	7	4
10	Padra	12	11	3
11	Karjan	6	6	2
12	Sinor	6	8	5
<b>Total:</b>		<b>97</b>	<b>106</b>	<b>40</b>

Source : Village Directory,2001

**Banking :**

The banking related activities in the district are as per following statement.

**Occupationwise classification of outstanding credit of Scheduled Commercial Banks (At the end of March'99)**

(Amount in Rs.'000)

Sl. No.	Occupation	Gujarat State		Vadodara District	
		Number of Accounts	Outstanding Credit	Number of Accounts	Outstanding Credit
1	2	3	4	5	6
I	Agriculture	797,379	22,325,870	54,086	3,243,928
	1. Direct Finance	791,685	17,882,575	53,705	87,212
	2. Indirect Finance	5,694	4,443,295	381	2,356,716
II	Industry	179,784	140,698,824	18,801	32,682,779
	1. Mining & Quarrying	441	1,270,200	56	146,707
	2. Manufacturing & Processing	177,831	127,480,926	18,418	25,768,308
	3. Electricity, Gas & Water	208	9,517,431	82	6,383,212
	4. Construction	1,304	2,430,267	245	384,552
III	Transport Operation	36,350	2,784,525	3,967	390,043
IV	Professional & Other Services	73,853	4,356,909	5,621	494,330
V	Personal Loans	494,573	17,542,287	61,890	2,439,084
	1. Loans for purchase of consumer durables	26,581	492,645	1,694	50,168
	2. Loans for housing	91,020	6,938,513	14,974	917,473
	3. Rest of the Personal Loans	376,972	10,111,129	45,222	1,471,443
VI	Finance	3,016	6,208,625	174	489,081
VII	All Others	135,659	10,929,247	25,583	3,114,639
	Total Bank Credit of which	1,906,662	222,201,197	186,003	2,087,511
	1. Artisans and Village Industries	57,872	1,036,926	2,087	79,994
	2. Other Small Scale Industries	77,839	18,725,711	6,511	2,180,094

Source: Banking Statistics, Basic Statistical Returns, Volume 28 March,1999.

**(12) Transport and Communication:-**

Transport and Communication facilities are considered an administrative necessity as well as a public convenience. Moreover a well-knit transportation system is a pre-requisite for the social and economic development of any district.

**a) Road :**

The linking of one place with other by road is very essential to provide good transport system. The information regarding roads available in Vadodara district for the years from 1998-99 to 2000-01 are given in the statement below. This statement includes the information of National and State highways, district roads and village roads in Vadodara district.

**Road Length of Different Categories**

Sl. No	Year	Type of Road (in Kms.)										Total
		Highway				District Roads				Village Roads		
		National		State		Main		Other				
		GOVT. DN.	PNCH DN.	GOVT. DN.	PNCH DN.	GOVT. DN.	PNCH DN.	GOVT. DN.	PNCH DN.	GOVT. DN.	PNCH DN.	
1	2	3	4	5	6	7	8	9	10	11	12	13
1	1998-1999	83	0	1,133	34	50	963	114	612	381	724	4,094
2	1990-2000	83	0	1,131	34	50	963	123	612	381	774	4,151
3	2000-2001	83	0	1,131	34	50	963	123	612	381	803	4,180

**Note :** GOVT. DN = Government Division.  
PNCH. DN = Panchayat Division.


**Source :** Roads and Buildings Department, Gandhinagar, 2001

According to 2001 census, 1,135 villages and all towns are connected with pucca roads and 413 villages are connected with kachcha roads.

facilities of post, telegraph and telephone are available in 660, 10 and 640 villages respectively.

**b) Railway:-**

There are 65 villages and 11 towns having railway facilities in Vadodara district. All the three types of railway i.e. Broad gauge, Meter gauge and Narrow gauge are seen in the district. The Vadodara railway station is a junction. It is connected with various important stations of Saurashtra region, Delhi, Mumbai and Ahmadabad etc. in this country.

**Communications Facilities**

Sl. No.	Type of Communication Amenities	Number of Villages having Facilities
1	2	3
1	Post Offices	660
2	Telegraph Offices	10
3	Telephone	640

**Source :** Village Directory, 2001

**c) Ports:-**

No sea port is in this district. There is an Airport in the city of Vadodara.

**e) State Road Transport:-**

Out of 1,548 villages, 1,114 villages are having bus facility upto 1998-99.

**d) Posts and Telegraphs:-**

The following statement shows number of villages in the district possessing post, telegraph and phone facilities. As regards rural areas of the district, the

**Number of Villages Having Bus Facility**

Sl. No	Year	Number of villages
1	2	3
1	1998-99	1,114

**Source :** Village Directory, 2001



**(13) Electricity :**

Electricity (power supply) is one of the important necessities for the economic development of the district. The main source for power supply in the district is Gujarat Electricity Board. Out of 1,548 inhabited villages, 1,532 villages are having power supply facility in the district.

**(14) Gram Panchayats, its Composition, Jurisdiction and Role in the Development of Village and its Economy :**

The system of Panchayati Raj was introduced in the year 1963 in Gujarat State. Under this set up, the three tier system was introduced namely, The District Panchayat, The Taluka Panchayat and The Gram Panchayat.

Gram Panchayat is an important institution of self-government. The Gram Panchayat is formed for a village or a group of Villages. The Gram Panchayat is constituted for a local area with the population of less than 10,000. Such local area may be revenue village or a group of revenue villages or hamlets forming part of a revenue village or such other administrative unit or part of thereof. The number of members of Gram Panchayat varies from 9 to 15. The tenure of Gram Panchayat is of five years. The people of village elect Sarpanch and Vice-Sarpanch (Up-Sarpanch) and other members of the Panchayat. Various Committees like; Social Justice Committee and Standing Committee are formed. In the year 1993 Government of India enacted 73<sup>rd</sup> Constitutional Amendment regarding provisions of Panchayati Raj and implementation of this Act in Gujarat started from 15<sup>th</sup> April 1994. By this constitutional amendment, Panchayats are given constitutional status. Regular and timely election, participation of women and backward classes, formation of separate State Election Commission and rotation system in electing the heads of the various committees are other significant amendments in the act. Decentralised planning process and active participation of people is the soul of the Panchayati Raj Act. The powers for decentralised planning, implementation and development are delegated to the Panchayats.

The primary functions of the District/Taluka Panchayats are providing facilities for primary education, health, drinking water, electricity, constructions and maintenance of roads, bridges etc., maintenance of Gauchars, organising relief work at the time of scarcity and drought situation, sanitation and social welfare. Arrangements for housing facilities for below poverty line people and rural development schemes are implemented by Panchayats. Gram Panchayats also implement important programmes like, 'food for work' and other programmes beneficial for the local people. Thus, Panchayats play an important role in the development of village and its economy. There are 13,761 Gram Panchayats in Gujarat State. Out of 1,553 villages in Vadodara district there are 299 group Gram Panchayats and 564 independent Gram Panchayats. Kevadi village of Nasvadi taluka is having maximum 15 villages in group Gram Panchayat.

**(v) Census Concepts :****Building :**

A 'building' is generally a single structure on the ground. Sometimes it is made up of more than one component unit which are used or likely to be used as dwellings (residences) or establishments such as shops, business houses, offices, factories, workshops, work sheds, schools, places of entertainment, places of worship, godowns, stores, etc. It is also possible that buildings which have component units may be used for a combination of purposes such as shop-cum-residence, workshop-cum-residence office-cum-residence, etc.

Usually a structure will have four walls and a roof. But in some areas the very nature of construction of houses is such that there may not be any wall. Such is the case of conical structures where entrance is also provided but they may not have any walls. Therefore, such of the conical structures are also treated as separate building.

**Permanent Houses :**

Houses, the walls and roof of which are made of permanent materials. The Material of wall can be anyone from the following namely Galvanized iron sheets or other metal sheets, Asbestos sheets, burnt bricks, stones or concrete. Roof may be made of from any one of the following materials namely tiles, slate, galvanized iron sheets, metal sheets, asbestos sheets, bricks, stones or concrete.

**Semi-permanent Houses :**

Houses in which either wall or roof is made of permanent materials and the other is made of temporary material.

**Temporary Houses :**

Houses in which both walls and roof are made of materials, which have to be replaced frequently. Walls may be made from any one of the following temporary materials, namely, grass, thatch, bamboo, plastic, polythene, mud, unburnt bricks or wood. Roof may be made from any one of the following temporary materials, namely, grass, thatch, bamboo, wood, mud, plastic or polythene.

**Dwelling Room :**

A room is treated as a dwelling room if it has walls with a doorway and a roof should be wide and long enough for a person to sleep in, i.e., it should have a length of not less than 2 meters and a breadth of at least 1.5 meters and a height of 2 meters. A dwelling room would include living room, bedroom, dining room, drawing room, study room, servant's room and other habitable rooms. Kitchen, Bathroom, latrine, Store-room, passage-way and verandah which are not normally usable for living are not considered as dwelling rooms. A room used for multipurpose such as sleeping, sitting, dining, storing, cooking, etc., is regarded as a dwelling room. In a situation where a census house is used as a shop or office, etc., and the household also stays in it then the room is not considered as a dwelling room. But if a garage or servant quarter is used by a servant and if she/he also lives in it as a separate household then this has been considered as a dwelling room available to the servants household tent or conical shaped hut if used for living by any household is also considered as dwelling room.

A dwelling room which is shared by more than one household has not been counted for any of them. If two households have a dwelling room each but in addition also share a common dwelling room. Then the common room has not been counted for either or of the households.

**Census House :**

A 'Census House' is a building or part of a building used or recognized as a separate unit because of having a separate main entrance from the road or common courtyard or, staircase, etc. It may be occupied or vacant. It may be used for a residential or non-residential purpose or both.

In certain peculiar situations, the manner in which buildings and census houses were identified for numbering in the field by the enumerators is described hereunder.

Sometimes a series of different buildings are found along a street which are joined with one another by common walls on either side looking like a continuous structure. These different units are practically independent of one another and are likely to have been built at different times and owned by different persons. In such cases, though the whole structure with all the adjoining units apparently appears to be one building, each portion was treated as a separate building and its constituent units as separate census houses.

On the other hand, one may come across cases, particularly in large cities of multi-storied ownership flats. In these cases while the structure looks like one building, different persons own the flats. In case of such multi-storied structures, having a number of flats owned by different persons, the entire structure was treated as one building and each flat as a separate census house.

If within a large enclosed area, there are separate buildings owned by different persons then each such building is treated as a separate building. There can be a situation where within an enclosed compound there are separate buildings owned by an undertaking or company or even government that are actually in occupation of different persons. For example, Indian Oil Corporation colony where the buildings are owned by the Corporation but these are in occupation of their employees. Each such building was treated as a separate building. But if in any one of these buildings there were flats in occupation of different households, each such flat was reckoned as a separate census house.

Sometimes it becomes difficult to apply the definition of census house strictly in certain cases. For example, in an urban area, if a flat has five rooms, each room having direct entrance from the common staircase or courtyard. By definition, this has to be treated as five census houses. If all these five rooms are occupied by a single household it was not realistic to treat them as five census houses. In such a case, 'singleness' of use of these rooms along with the main house should be considered and the entire flat was treated as one census house. On the other hand, if two independent households occupy these five rooms, the first household living in 3 rooms and



the second household occupying 2 rooms, then considering the use, the first three rooms together were treated as one census house and the remaining rooms as another census house. But if each room was occupied by an independent household, then each such room was treated as a separate census house.

In case of hostels, hotels, etc., even if the door of each room in which an inmate lives opens to a common verandah, staircase, courtyard or a common room, as it happens almost invariably, the entire hostel/ Hotel building was treated as one census house. but if such hostels/ hotels have out-houses or other structures used for different purposes or the same purpose, then each such structure attached to the main hostel/hotel was treated as a separate census house.

In some parts of the country, in rural areas, the pattern of habitation is such that a group of huts, located in a compound, whether enclosed or unenclosed, is occupied by one household. While the main residence may be located in one hut, other huts may be used for sleeping, as a kitchen, bath room, baithak, etc. Though each of the huts was a separate structure, they form a single housing unit and therefore, have to be treated collectively as one building and one census house. If some of the huts are used by one household and the others by a second household as residence, then the two groups of huts were treated as separate census houses. However, if there were also other huts in the compound used for other purposes and not as part of the household's residence such as, cattle shed, work shed, etc., these were treated as separate census houses.

On the other hand, in urban areas, where more than one structure within an enclosed or open compound (premises) belonging to the same person, e.g., the main house, the servant's quarter, the garage, etc., only one building number was given for this group and each of the constituent a separate census house number.

Only cases where a structure with roof and pillars has come up was treated as a building.

#### **Village :**

The basic unit for rural areas is the revenue village, which has definite surveyed boundaries. The revenue village may comprise of one or more hamlets but the entire village is treated as one unit for presentation of data.

In unsurveyed areas, like villages within forest areas, each habitation area with locally recognized boundaries is treated as one village.

#### **Town/Urban Area :**

The following areas are treated as towns/urban areas :

- (a) All places with a municipality, municipal corporation, cantonment board or notified town area committee, etc.
- (b) All other places which satisfy or are expected to satisfy the following criteria simultaneously
  - i) A minimum population of 5,000;
  - ii) At least 75 per cent of the male working population engaged in non-agricultural pursuits; and
  - iii) A density of population of at least 400 per square kilometre (1,000 per square mile).

#### **City :**

Towns with population of 1,00,000 and above are called cities.

#### **Urban Agglomeration :**

An Urban Agglomeration is a continuous urban spread constituting a town and its adjoining urban outgrowths (OGs) or two or more physically contiguous towns together and any adjoining urban outgrowths of such towns. In some cases railway colonies, university campuses, port areas, etc., may come up near a city or statutory town outside its statutory limits but within the revenue limits of a village or villages contiguous to the town or city. Each such individual area by itself may not satisfy the minimum population limit to qualify it to be treated as an independent urban unit but may deserve to be clubbed with the town as a continuous urban spread.

For the purpose of delineation of Urban Agglomerations during Census of India 2001, following criteria are taken as pre-requisites:

- (a) The core town or at least one of the constituent towns of an urban agglomeration should necessarily be a statutory town; and
- (b) The total population of all the constituents (i.e., towns and outgrowths) of an Urban Agglomeration should not be less than 20,000 (as per the 1991 Census).

With these two basic criteria having been met, the following are the possible different situations in which Urban Agglomerations would be constituted:

- i) a city or town with one or more contiguous outgrowths;
- ii) two or more adjoining towns with their outgrowths; and
- iii) a city and one or more adjoining towns with their outgrowths all of which form a continuous spread.

### **Household :**

A 'household' is usually a group of persons who normally live together and take their meals from a common kitchen unless the exigencies of work prevent any of them from doing so. Persons in a household may be related or unrelated or a mix of both. However, if a group of unrelated persons live in a census house but do not take their meals from the common kitchen, then they are not constituent of a common household. Each such person was to be treated as a separate household. The important link in finding out whether it was a household or not was a common kitchen. There may be one member households, two member households or multi-member households.

### **Institutional Households :**

A group of unrelated persons who live in an institution and take their meals from a common kitchen is called an Institutional Household. Examples of Institutional Households are boarding houses, messes, hostels, hotels, rescue homes, jails, ashrams, orphanages, etc. To make the definition more clearly perceptible to the enumerators at the Census 2001, it was specifically mentioned that this category or households would cover only those households where a group of unrelated persons live in an institution and share a common kitchen.

### **Houseless Household :**

Households who do not live in buildings or census houses but live in the open on roadside pavements, in hume pipes, under flyovers and staircases, or in the open in places of worship, mandaps, railway platforms, etc., are treated as Houseless Household.

### **Scheduled Castes and Scheduled Tribes :**

Article 341(1) of the Constitution provides that the President may, with respect to any State or Union

territory, specify the castes, races or tribes or parts of or groups within castes, races or tribes which shall for the purposes of the Constitution be deemed to be Scheduled Castes in relation to that State or Union territory. Article 342(1) similarly provides for specification of tribes or tribal communities or parts of or groups within tribes or tribal communities, which are to be deemed for the purposes of the Constitution to be Scheduled Tribes in relation to the various States and Union territories. In pursuance of these provisions, the list of Scheduled Castes and / or Scheduled Tribes are notified for each State and Union territory and are valid only within the jurisdiction of that State or Union territory and not outside.

It is important to mention here that under the Constitution (Scheduled Castes) Order, 1950, no person who professed a religion different from Hinduism was deemed to be a member of a Scheduled Caste in addition to every member of the Ramdasi, Kabirpanthi, Majhabhi or Sikligar caste resident in Punjab or Patiala and East Punjab States Union were in relation to that State whether they professed the Hindu or the Sikh religion. Subsequently, in September 1956, by an amendment, the Presidential Order of 1950 and in all subsequent Presidential Orders relating to Scheduled Castes, the Hindu and the Sikh religions were placed on the same footing with regard to the specification of Scheduled Castes. Later on, as per the amendment made in the Constitution (Scheduled Castes) Order 1990, the Hindu, the Sikh and the Buddhist were placed on the same footing with regard to the recognition of the Scheduled Castes.

The lists containing the names of the Scheduled Castes and the Scheduled Tribes applicable for the Census of India 2001 in the State is given below.

#### **List of Scheduled Castes :**

1. Ager
2. Bakad, Bant
3. Bawa-Dedh, Dedh Sadhu
4. Bhambi, Bhambhi, Asadaru Asodi, Chamadia, Chamar Chambhar, Chamgar, Haralayya, Harali, Khalpa, Machigar, Mochigar, Madar, Madig, Mochi, Nalia, Telegu Mochi, Kamati Mochi, Ranigar, Rohidas, Rohit, Samgar.
5. Bhangi, Mehtar, Olgana, Rukhi, Malkana, Halalkhor, Lalbegi, Balmiki, Korar, Zadmalli.

- |                                                             |                                                                                                                                                 |
|-------------------------------------------------------------|-------------------------------------------------------------------------------------------------------------------------------------------------|
| 6. Chalvadi, Channayya                                      | 12. Gond, Rajgond                                                                                                                               |
| 7. Chenna Dasar, Holaya Desar                               | 13. Kathodi, Katkari, Dhor Kathodi, Dhor<br>Katkari, Son Kathodi, Son Katkari                                                                   |
| 8. Dangashia                                                | 14. Kokna, Kokni, Kukna                                                                                                                         |
| 9. Dhor, Kakkayya, Kankayya                                 | 15. Koli (In Kachchh district)                                                                                                                  |
| 10. Garmatang                                               | 16. Koli Dhor, Tokre Koli, Kolcha, Kolgha                                                                                                       |
| 11. Garoda, Garo                                            | 17. Kunbi (In The Dangs district)                                                                                                               |
| 12. Halleer                                                 | 18. Naikda, Nayaka, Cholivala Nayaka,<br>Kapadia Nayaka, Mota Nayaka, Nana,<br>Nayaka                                                           |
| 13. Halsar, Haslar, Hulasvar, Halasvar                      | 19. Padhar                                                                                                                                      |
| 14. Holar, Valhar                                           | 20. Paradhi (In Kachchh district)                                                                                                               |
| 15. Holaya, Holer                                           | 21. Pardhi, Advichincher, Phanse Pardhi<br>(Excluding Amreli, Bhavnagar, Jamnagar,<br>Junagadh, Kachchh, Rajkot and<br>Surendranagar districts) |
| 16. Lingader                                                | 22. Patelia                                                                                                                                     |
| 17. Mahar, Taral, Dhegu Megu                                | 23. Pomla                                                                                                                                       |
| 18. Mahyavansi, Dhed, Dhedh, Vankar, Maru<br>Vankar, Antyaj | 24. Rabari (In the Nesses of the forests of<br>Alech, Barada and Gir)*                                                                          |
| 19. Mang, Matang, Minimadig                                 | 25. Rathawa                                                                                                                                     |
| 20. Mang-Garudi                                             | 26. Siddi (In Amreli, Bhavnagar, Jamnagar,<br>Junagadh, Rajkot and Surendranagar<br>districts)                                                  |
| 21. Meghaval, Meghwal, Menghvar                             | 27. Vaghri (in Kachchh district)                                                                                                                |
| 22. Mukri                                                   | 28. Varli                                                                                                                                       |
| 23. Nadia, Hadi                                             | 29. Vitola, Kotwalia, Barodia                                                                                                                   |
| 24. Pasi                                                    |                                                                                                                                                 |
| 25. Senva, Shenva, Chenva, Sedma, Rawat                     |                                                                                                                                                 |
| 26. Shemalia                                                |                                                                                                                                                 |
| 27. Thori                                                   |                                                                                                                                                 |
| 28. Tirgar, Tirbanda                                        |                                                                                                                                                 |
| 29. Turi                                                    |                                                                                                                                                 |
| 30. Turi Barot, Dedh Barot                                  |                                                                                                                                                 |

**Scheduled Tribes :**

1. Barda
2. Bavacha, Bamcha
3. Bharwad (In the Nesses of the forests of  
Alech, Barada and Gir)\*
4. Bhil, Bhil Garasia, Dholi-Bhil, Dungri Bhil,  
Dungri Garasia, Mewasi Bhil, Rawal Bhil,  
Tadvi Bhil, Bhagalia, Bhilala, Pawra,  
Vasava, Vasave.
5. Charan (In the Nesses of the forests of  
Alech, Barada and Gir) \*
6. Chaudhri (In Surat and Valsad districts)
7. Chodhara
8. Dhanka, Tadvi, Tetaria, Valvi
9. Dhodia
10. Dubla, Talavia, Halpati
11. Gamit, Gamta, Gavit, Mavchi, Padvi

**Language and Mother Tongue :**

As per the census concept, each language is a group of mother tongues. The census questionnaire collects information on the mother tongue of each person and mother tongue is defined as the language spoken in childhood by the person's mother to the person. If the mother died in infancy, the language mainly spoken in the person's home in childhood will be the mother tongue. In the case of infants and deaf mutes, the language usually spoken by the mother is considered as mother tongue. It is not necessary that the language spoken as mother tongue should have a script. The mother tongues returned by the respondents in census are classified and grouped under appropriate languages according to their linguistic characteristics.

**Literate :**

A person age 7 years and above who can both read and write with understanding in any language is taken as literate. A person who can only read but

\* The area comprised of jamnagar and Junagadh districts.

cannot write is not literate. It is not necessary that to be considered as literate, a person should have received any formal education or passed any minimum educational standard. Literacy could also have been achieved through adult literacy classes or through any non-formal educational system. People who are blind and can read in Braille are treated as literates.

### **Literacy Rate :**

Literacy rate of the population is defined as the per centage of literates in the age group seven years and above. For different age groups the per centage of literates in that age group gives the literacy rate.

### **Educational Level :**

The highest level of education a person has completed .

### **Work :**

Work is defined as participation in any economically productive activity with or without compensation, wages or profit. Such participation may be physical and/or mental in nature. Work involves not only actual work but also includes effective supervision and direction of work. It even includes part time help or unpaid work on farm, family enterprise or in any other economic activity. All persons engaged in 'work' as defined above are workers. Persons who are engaged in cultivation or milk production even solely for domestic consumption are also treated as workers.

Reference period for determining a person as worker and non-worker is one year preceding the date of enumeration.

### **Main Worker :**

A person who has worked for major part of the reference period (i.e. six months or more during the last one year preceding the date of enumeration) in any economically productive activity is termed as "Main worker".

### **Marginal Worker :**

A person who worked for less than six months of the reference period (i.e. in the last one year preceding the date of enumeration) in any economic activity is termed as 'Marginal- worker'

### **Non Worker :**

A person who has not worked at all in any economically productive activity during the reference period (i.e. last one year preceding the date of enumeration) is termed as 'Non worker'.

### **Cultivator :**

For purposes of the Census a person is classified as cultivator, if, he or she is engaged in cultivation on land owned or held from government or held from private persons or institutions for payment in money, kind or share. Cultivation includes effective supervision or direction in cultivation.

A person who has given out her/his land to another person or persons or institution(s) for cultivation for money, kind or share of crop and who does not even supervise or direct cultivation in exchange of land, is not treated as cultivator. Similarly, a person working on another person's land for wages in cash or kind or a combination of both (agricultural laborers) is not treated as cultivator.

Cultivation involves ploughing, sowing, harvesting and production of cereals and millet crops such as wheat, paddy, jowar, bajra, ragi, etc., and other crops such as sugarcane, tobacco, ground-nuts, tapioca, etc., and pulses, raw jute and kindred fiber crop, cotton, cinchona and other medicinal plants, fruit growing, vegetable growing or keeping orchards or groves, etc. Cultivation does not include the following plantation crops – tea, coffee, rubber, coconut and betel-nuts (area).

### **Agricultural Labourer :**

A person who works on another person's land for wages in money or kind or share is regarded as an agricultural labourer. She/he has no risk in the cultivation, but merely works on another person's land for wages. An agricultural laborer has no right of lease or contract on land on which she/he works.

### **Household Industry Worker :**

Household industry is defined as an industry conducted by the head of the household herself/himself and or by the members of the household at home or within the village in rural areas and only within the precincts of the house where the household lives in urban areas. The larger proportion of workers in household industry should consist of members of the household including the head. The industry should not be run on the scale of a registered factory which would qualify or has to be registered under the Indian Factories Act and should be engaged in manufacturing, processing, servicing and repairs of goods.

It does not include professions such as a pleader, Doctor, Musician, Dancer, Waterman, Astrologer, Dhobi, Barber, etc. or merely trade or

business, even if such professions, trade or services are run at home by members of the household.

### **Other Worker :**

A person who has been engaged in some economic activity during the reference period but not as a cultivator or agricultural laborer or in Household Industry is termed as an 'Other-Worker (OW)'. The type of workers that come under this category of 'OW' include all government servants, municipal employees, teachers, factory workers, plantation workers, those engaged in trade, commerce, business, transport, banking, mining, construction, political or social work, priests, entertainment artists, etc. In effect, all those workers other than cultivators or agricultural laborers or household industrial workers, are 'Other Workers'.

### **Work Participation Rate :**

Percentage of workers (main + marginal) to total population.

### **Population Density :**

Population density is the number of persons inhabited per square kilometer of the area.

### **Age :**

Age is measured in terms of the completed number of years.

### **Sex Ratio :**

Numbers of females per 1,000 males in a population.

### **(vi) Non Census Concepts :**

#### **Improved Drinking Water :**

If the household had access to drinking water supplied from a tap, hand pump, tube well or well (protected or covered) situated within or outside the premises, it is considered as having access to improved drinking water.

#### **System of Sewerage :**

Generally, a sewerage system would mean a network of mains and branches of underground conduits for the conveyance of sewerage to the point of disposal. Sewers that carry only household and industrial wastage are called separate sewers; those that carry storm water from roofs, streets and other surfaces are known as storm water drains, while those carrying both sewage and storm water are called combined sewers. However, in some towns, which are, not provided with such

underground sewerage system, it is served by open surface drain, box drain, silk pattern drain, etc., in these towns.

### **Type of Latrine and Method of Disposal of Night Soil :**

There are three prevalent systems of disposal of human wastes, viz. (i) underground sewerage, (ii) sanitary water flush latrines with individual disposal systems, like septic tank, leaching cess pool and collecting well, and (iii) dry type of latrines with manual scavenging.

The system of underground sewerage provides for the street sewerage with which are connected the sanitary latrines constructed in the houses having water closets and fitted with flushing cistern (or hand flushing). Through this sewer the faecal matter is transported without the need for scavenging. This system generally exists in cities and big towns.

Where the streets sewer does not exist these sanitary water flush latrines are connected to a local septic tank with a sub-soil dispersion system or a leaching pit. Here the liquid wastes from the water closet is disposed of locally in leaching pit, a septic tank with a soil dispersion system is constructed. This dispersion requires an optimum travel through the pores of the soil, which renders the harmful liquid bacterially innocuous by the slow process of filtration through the soil traversed.

Where the soil is impermeable, collecting wells are constructed and the sanitary water flush latrines are connected with them. These wells are cleaned at periodic intervals by a suitable device. The dry type of latrines are of service type latrines from where human excreta is removed by scavengers from house to house, in most cases carrying it on their heads or shoulders or in baskets with handle or wheel barrows. These are then collected in bullock carts or trucks or tractors and trolleys for being carried to the dumping grounds.

### **Fertility :**

In demography, the word fertility is used in relation to the actual production of children or occurrence of births specially lives births. Fertility is a measure of rate at which population adds to itself by births and normally assessed by relating the number of births to a full or part of the population, such as number of married women or number of women of child bearing age. The definitions of the

ANALYTICAL NOTE

terminology used in computing different fertility rates are mentioned below.

**Crude Birth Rate (CBR) :**

Ratio of the numbers of live births in a year to the mid year population. (normally expressed per 1,000 population).

$$CBR = \frac{\text{Numbers of live births during the year}}{\text{Mid -year Population}} \times 1,000$$

**Crude Death Rate (CDR) :**

Ratio of the numbers of deaths in a year to the mid year population, normally expressed per 1,000 population.

$$CDR = \frac{\text{Numbers of deaths during the year}}{\text{Mid -year Population}} \times 1,000$$

**Natural Growth Rate : (NGR)**

Natural Growth rate is obtained as the difference between crude birth rate and crude death rate in the absence of migration.

$$NGR = CBR - CDR$$

**Age Specific Fertility Rate (ASFR) :**

Number of live births in a year to female population in any specified age group normally expressed per 1,000 women.

$$ASFR = \frac{\text{Numbers of live births in a particular age group}}{\text{Numbers female population of same specified age group}} \times 1,000$$

**Age Specific Marital Fertility Rate (ASMFR):**

Number of live births in a year to married female population in any specified age group normally expressed per 1,000 married women.

$$ASMFR = \frac{\text{Number of live births in a particular age group}}{\text{Mid-year married female population of the same age group}} \times 1,000$$

**General Fertility Rate (GFR) :**

Number of live births per 1,000 women in the reproductive age-group (15-49) years in a given year.

$$\text{Number of live births in a year}$$

$$GFR = \frac{\text{Number of live births in a year}}{\text{Mid-year female population in the age-group (15-49) years}} \times 1,000$$

**General Marital Fertility Rate (GMFR) :**

Number of live births per 1,000 married women in reproductive age-group (15-49) years in a given year.

$$GMFR = \frac{\text{Number of live births in a year}}{\text{Mid-year married female population in the age group (15-49) years}} \times 1,000$$

**Total Fertility Rate (TFR) :**

It is obtained as the total of the age specific fertility rates (number of children born per woman of the particular age) for the entire reproductive age span. It provides the average number of children that will be born to a woman under the fertility levels indicated by the age specific fertility rates assuming that there is no mortality of women till the completion of reproductive period.

$$TFR = \frac{5 \times \sum_{15-19}^{45-49} ASFR}{1,000}$$

**Total Marital Fertility Rate (TMFR) :**

Average number of children that would be born to a married woman if she experiences the current fertility pattern throughout her reproductive span (15-49) years assuming that there is no mortality of women till the completion of reproductive period.

$$TMFR = \frac{5 \times \sum_{15-19}^{45-49} ASMFR}{1,000}$$

**Age-Specific Mortality Rate (ASMR) :**

Number of deaths in a particular age and sex group per 1,000 population of the same age group.

$$ASMR = \frac{\text{Number of deaths in a particular age group}}{\text{Mid-year population of the same age group}} \times 1,000$$

**q1 :**

Probability of dying between birth and age 1. This can be used as approximate value of Infant Mortality Rate (IMR) which gives the ratio of number of deaths in a year of children aged less than one year to the number of births in that year.

**q2 :**

Probability of dying between birth and age 2.

**q5 :**

Probability of dying between birth and age 5. This indicator is also known as Under Five Mortality Rate (q5MR)

**Infant Mortality Rate (IMR) :**

Ratio of the number of infant deaths (deaths of children below one year) in a year to the number of live births in that year.

$$\text{IMR} = \frac{\text{Number of infant deaths during the year}}{\text{Number of live births during the year}} \times 1,000$$

Infant mortality rate comprises of two parts, viz., Neo-natal mortality rate and Post neo-natal mortality rate. The neo-natal mortality rate also comprises of two parts viz., early neo-natal mortality rate and late neo-natal mortality rate. These are defined as :

**Neo-natal Mortality Rate (NMR) :**

Number of infants dying within the first month of life (28 days or under) in a year per 1,000 live births of the same year.

$$\text{NMR} = \frac{\text{Number of infant deaths aged 28 days under during the year}}{\text{Number of live births during the year}} \times 1,000$$

**Early Neo-natal Mortality Rate (ENMR) :**

$$\text{ENMR} = \frac{\text{Number of infant deaths of less than 7 days during the year}}{\text{Number of live births during the year}} \times 1,000$$

**Late Neo-natal Mortality Rate (LNMR) :**

$$\text{LNMR} = \frac{\text{Number of infant deaths of 7 days to less than 29 days during the year}}{\text{Number of live births during the year}} \times 1,000$$

**Post Neo-natal Mortality Rate (PNMR) :**

$$\text{PNMR} = \frac{\text{Number of deaths of 29 days to less than One year during the year}}{\text{Number of live births during the year}} \times 1,000$$

**Peri-natal Mortality Rate (PMR) :**

Number of stillbirths plus deaths within 1st week of delivery per 1,000 births in a year.

$$\text{PMR} = \frac{\text{Number of stillbirths and infant deaths of less than 7 days during the year}}{\text{Number of live births and stillbirths during the year}} \times 1,000$$

**Stillbirth Rate (SBR) :**

$$\text{SBR} = \frac{\text{Number of stillbirths during the year}}{\text{Number of live births and still births during the year}} \times 1,000$$

**Maternal Mortality Rate (MMR) :**

Number of deaths of women in the age group 15-49 while pregnant or within 42 days of termination of pregnancy from any cause related to pregnancy and childbirth per 100,000 live births in a given year.

$$\text{MMR} = \frac{\text{Number of maternal deaths to women in the age group 15-49}}{\text{Number of live birth}} \times 100,000$$

**Eligible Couple (Couples per 1,000 population):**

Number of currently married females in the age group 15-44 years per 1,000 persons of all ages.

**Child Woman Ratio (0-4) :**

1. Number of children in the age group 0-4 years per 1,000 women in the age group 15-49 years.

**Child Woman Ratio (5-9) :**

2. Number of children in the age group 5-9 years per 1,000 women in the age group 15-49 years.

**Migration :**

Migration is the third component of population change, the other two being mortality and fertility.

A person is considered as a migrant by place of birth if the place in which he/she is enumerated during the census is other than the place of his/her birth.

Similarly a person is considered as a migrant by place of last residence if the place in which he/she is enumerated during the census is other than his/her place of immediate last residence outside the village or town and not simply in another house or locality in the same village or town.

Certain aspects concerning temporary movement/migration of people has been explained below as these are important components concerning migration :

- (i) Migration of persons in search of job is high in the country. In many cases such migrants are only seasonal in nature. People migrate to other places for work in a particular season and come back again to their usual place of residence after three or four months. All such workers are treated as migrants. Similarly, if a person moved to any other place for attending short term vocational or educational course that lasted for only few months of a year, she/he too were considered as a migrant.
- (ii) Where a person had merely gone out to another place or had been shifting from one place to another purely on tour, pilgrimage, visit to hospital for treatment or for temporary business purposes, such persons are not deemed to have had another residence different from the place where she/he or her/his family normally resides. She/he is not considered as migrant.
- (iii) A woman temporarily moves into a hospital or to her parents or other relative's house for delivery and if the hospital or the parents/relatives houses is in a place different from usual place of residence, the place where the hospital or parents/relative's house is the place of last residence of the child but not of the mother.

A new response category 'Moved after birth' was added in Census of India 2001 in the question on 'reasons for migration' to bring out additional migration patterns. Natural calamities or distress migration as a reason for migration for last residence migrants included in 1991 Census, is covered under category of 'Others'. The reason for migration has been determined as applicable at the time of migration and not in reference to any point of time after that. For example, if a person had moved from

the place of her/his last residence for the purpose of education and subsequently at some point of time got employment there only, the reason for migration would be 'education' and not 'work/employment'.

### **Internal and International Migration :**

The migrational movements are of three types

- (i) Migration within the state itself with its components
  - (a) Migration within the district of enumeration (intra district migration)
  - (b) Migration from one district of state to another district of state (inter district migration),
- (ii) Migration from one state to another State of the country (inter-state migration),
- (iii) Migration from one country to another country.

The first two streams together constitute internal migration, while the last type of movement is called international migration. The present name of the country, state or district and not the name by which they were known at the time of her/his birth or last residence were recorded.

### **Rural-Urban Components of Migration :**

Rural or Urban status in respect of migrants had been determined as applicable at the time of migration and not with reference to any point of time after that.

The flow of migrants consists of four streams viz. rural to rural, rural to urban, urban to rural and urban to urban.

### **Civic Status of Urban Units :**

Civic Status of a town/city is determined on the basis of Civic Administrative authority of the town e.g., Municipal Corporation/Corporation, Municipal Committee/Municipal council, Municipality etc.

### **Size Class of UA/Town :**

Size-class of UA/Town is based on the population size of the UA/City/Town UAs/Towns with 100,000 and above population is classified as Class I UAs./ towns. These Class I UAs./towns are now further sub classified in to seven sub classes namely M1 to M7 depending on the population size of UA/City/Town. These are M7(5,000,000 and



above); M6(2,000,000 to 4,999,999); M5(1,000,000-1,999,999) M4(500,000-999,999); M3(300,000-499,999), M2(200,000-299,999) & M1(100,000-199,999). towns with, 50,000 to 99,999 population are classified as Class II towns, 20,000 to 49,999 population are Class III towns, population with 10,000-19,999 are Class IV towns, population with 5,000 and 9,999 are Class V towns and towns with less than 5,000 population are Class VI towns.

#### Slum Area :

The Slum Areas (Improvement and Clearance) Act, 1956 which was enacted by the Central Govt. defined slums as a) Areas where buildings are in any respect unfit for human habitation; or b) are by reasons of dilapidation, overcrowding, fault arrangement and design of such buildings, narrowness or faulty arrangement of streets, lack of ventilation, light or sanitation facilities, or any combination of these factors, are detrimental to safety, health or morals.

#### Mega City :

The concept of 'Mega city' is a recent phenomenon in the Urban Sociology and is defined in term of metropolitan city in the form of large size, problem of management of civic amenities and capacity to absorb the relatively high growth of population. Indian Census in 1991 treated the population size of 5 million and above as the cut off point to identify a place as the mega city. Whereas, for the purpose of inclusion in Centrally Sponsored Scheme for Infrastructure Development in Mega cities the Ministry of Urban Affairs and employment, Department of Urban Development adopted the criteria of 4 million and above population as per 1991 Census for Mega Cities. In 2001 Census, cities with 10 millions and above population have been treated as Mega cities.

#### (vii) 2001 Census findings- Population, its distribution :

##### (a) Distribution of population in rural-urban areas:

According to the 2001 Census, the total population of Vadodara district is 3,641,802 comprising 1,897,368 males and 1,744,434 females. This population of the district is about 7.2 per cent of the State population and rank at 3<sup>rd</sup> place among the 25 districts of the state. There are 12 talukas in the district having 1,553 villages. Out of 1,553 villages 5 villages are uninhabited. The total urban

population in the district is spread over in 16 towns. Out of the total population of the district 54.8 per cent lives in rural areas, while 45.2 per cent lives in urban areas.

#### (b) Size class & status of towns, Population growth, Density, Sex ratio, Work participation rate, Details of Literacy , availability of University education in the District :

The statement shown below gives the position and number of urban units in size class for 2001 Census.

Sl. No.	Name and Civic status of Town	Size class of town	Population
1	2	3	4
1	Bajwa (CT)	V	9,192
2	Bodeli (CT)	IV	10,490
3	Chhota Udaipur (M)	III	23,211
4	Dabhoi(M)	II	54,952
5	GSFC Complex INA (INA)	VI	3,037
6	Jawaharnagar (Gujarat Refinery) (CT)	VI	4,667
7	Karchiya (CT)	V	7,736
8	Karjan (M)	III	26,358
9	Nandesari (CT)	V	7,270
10	Nandesari INA (INA)	VI	2,814
11	Padra (M)	III	39,205
12	Petro Chemical Complex INA (INA)	V	7,338
13	Ranoli (CT)	IV	11,057
14	Tarsali (CT)	III	26,706
15	Vadodara (M.Corp.)	I	1,411,228
16	Vaghodia INA (INA)	VI	961
<b>District Total</b>		<b>-</b>	<b>1,646,222</b>

According to the 1991 Census the total population of the district was 3,038,127. There has been net addition of 603,675 persons during 1991-2001. The decadal growth rate of district is 19.9 per cent.

The growth rates for the rural and urban areas of the district are 16.7 and 24.0 per cent respectively. The growth rate of urban population is comparatively very high in the district. The highest growth of urban population has taken place in Vadodara taluka. Population is increased by 19.9 per cent during the decade.

The density of population in Vadodara district is 482 per sq. km. against the State average of 258 persons.

There are 919 females for every thousand males in Vadodara district. The sex ratios for rural and urban areas of the district are 929 and 907 respectively. It is also observed that the proportion of female in rural area is higher than that of urban areas. Among the talukas, the highest sex-ratio of 983 has been recorded in Chhota Udaipur taluka and the lowest of 899 is recorded in Savli and Padra taluka. In urban area also Chhota Udaipur has the highest sex ratio of 951 and the lowest of 490 in Vaghodia taluka.

Sex ratio in age-group 0-6 is 886 in the district, as a whole. In rural areas, this ratio is 920 while in urban areas it is 834.

The work participation rate is defined as percentage of total workers to total population. In the same way it is defined for main workers and marginal workers. According to 2001 Census, the total workers including main and marginal workers constitute 41.7 per cent of the total population of the district. Of the total workers the share of the main workers is 33 per cent and the marginal workers is 8.7 per cent. The remaining population belongs to the category of non-workers.

As per 2001 Census, among the main workers male participation rate in the district is 51.5 per cent and corresponding proportion of female is 12.9 per cent. Male and female marginal workers account for 4.4 and 13.4 per cent respectively. The proportion of female marginal workers is substantially higher than males, as the females are attending to one or more economic activities in addition to their household duties to enhance the family income.

A person who can read and write in any language with understanding is considered as 'literate' in census. All children of age below 7 years are treated as 'illiterates'.

As per 2001 census, in Vadodara district, 2,228,008 persons are literates, which constitute 70.8 per cent of the total population. Proportions of male and female literates in the district are 80.0 and 60.7 per cent respectively. The literacy rate of males is higher than those of females. The gap of male and female literacy rate is 19.3 percentage points in the district.

Literacy rates for rural and urban areas are 57.6 and 86.1 per cent respectively. The proportions of male and female literates in rural are 70.2 and 44.1 per cent respectively. In urban areas these proportions are 91.4 and 80.3 per cent respectively.

There are Fifteen Colleges in the district. Among them there are 13 Arts colleges, 12 Commerce colleges, two Science college and One B.Ed. college, M. S. University is situated in Vadodara City.

### Religion:

Religion forms an integral part of Indian Social system. In the pre-Independence census reports, the data on religions was being presented for 9 major religions viz. Hindu, Muslim, Tribals, Christian, Sikh, Jain, Buddhist, Parsi, Jew and others. However, since the 1951 census, the data on religion has been presented for 6 major religions viz. Hindu, Muslim, Christian, Sikh, Jain and Buddhist. Besides, the minor religions have been classified under the category of 'other'. The data on religion collected and presented by the Indian Census is the basic data of intense use for the 'researchers', anthropologists, sociologists, demographers, administrators, planners and even for a common man.

In 2001, the Indian Census collected the religion data in question No.7 of the Household Schedule and recorded the same under the six major religions. Other religions were recorded in actual as answered by the respondent and classified under the category of 'others'. Religion not stated has been added for those persons who have not stated their religion at the time of canvassing the status of religion.

### Percentage distribution of population by major religions in

#### Gujarat State and Vadodara district, 2001.

Sl. No.	Religion	Gujarat		Vadodara	
		Popula- tion	Percen- tage	Popula- tion	percen- tage
1	2	3	4	5	6
1	Hindu	45,143,074	89.1	3,258,593	89.5
2	Muslim	4,592,854	9.1	317,194	8.7
3	Christian	284,092	0.5	20,822	0.6
4	Sikh	45,587	0.1	8,964	0.2
5	Buddhist	17,829	0.0	568	0.0
6	Jain	525,305	1.0	31,566	0.9
7	Other	28,698	0.1	1,705	0.0
8	Religion not stated	33,578	0.1	2,390	0.1

Source : Census of India, 2001

The comparative data on religion of Gujarat State and Vadodara district is given in the above statement. It is observed that at State level 89.1 percentage of population is Hindus. In Vadodara district this percentage is slightly higher (89.5). Next to Hindu religion is Muslim which constitutes about 9.1 per cent and 8.7 both at State and district level. Percentage for Sikh is slightly higher in Vadodara as compared to state while the population of Jain is slightly lower. The percentages for other religions are negligible.

As per 2001 Census, the distribution of population of major religious communities by rural and urban areas of Vadodara district is as under.

Religion	Number of Followers	Population	
		Rural	Urban
1	2	3	4
Hindu	3,258,593	1,864,316 (57.2)	1,394,277 (42.8)
Muslim	317,194	121,783 (38.4)	195,411 (61.6)
Christian	20,822	1,087 (5.2)	19,735 (94.8)
Sikh	8,964	717 (8.0)	8,247 (92.0)
Buddhist	568	43 (7.6)	525 (92.4)
Jain	31,566	5,670 (18.0)	25,896 (82.0)
Others	1,705	493 (28.9)	1,212 (71.1)
Religion not stated	2,390	1,471 (61.5)	919 (38.5)

Source : Census of India, 2001

Note : Percentages are in brackets.

TABLE 1

DECADAL CHANGE IN POPULATION OF TALUKAS BY RESIDENCE, 1991-2001

Sl. No.	Name of Taluka	Population						Percentage Decadal Variation 1991-2001			Percentage Urban Population	
		1991*			2001			Total	Rural	Urban	1991	2001
		Total	Rural	Urban	Total	Rural	Urban					
1	2	3	4	5	6	7	8	9	10	11	12	13
1	Savli	205,478	205,478	0	237,929	237,929	0	15.8	15.8	0.0	0.0	0.0
2	Vadodara	1,341,575	199,036	1,142,539	1,705,989	214,944	1,491,045	27.2	8.0	30.5	85.2	87.4
3	Vaghodia	115,543	104,361	11,182	133,240	132,279	961	15.3	26.8	-91.4	9.7	0.7
4	Jetpur Pavi	199,632	193,166	6,466	225,894	225,894	0	13.2	16.9	-100.0	3.2	0.0
5	Chhota Udaipur	161,525	142,519	19,006	202,697	179,486	23,211	25.5	25.9	22.1	11.8	11.5
6	Kavant	142,750	136,152	6,598	170,524	170,524	0	19.5	25.2	-100.0	4.6	0.0
7	Nasvadi	107,435	107,435	0	124,828	124,828	0	16.2	16.2	0.0	0.0	0.0
8	Sankheda	165,461	134,710	30,751	185,856	175,366	10,490	12.3	30.2	-65.9	18.6	5.6
9	Dabhoi	173,131	122,490	50,641	183,029	128,077	54,952	5.7	4.6	8.5	29.3	30.0
10	Padra	218,545	184,722	33,823	240,236	201,031	39,205	9.9	8.8	15.9	15.5	16.3
11	Karjan	141,465	123,033	18,432	162,486	136,128	26,358	14.9	10.6	43.0	13.0	16.2
12	Sinor	65,587	56,961	8,626	69,094	69,094	0	5.3	21.3	-100.0	13.2	0.0
<b>District Total :</b>		<b>3,038,127</b>	<b>1,710,063</b>	<b>1,328,064</b>	<b>3,641,802</b>	<b>1,995,580</b>	<b>1,646,222</b>	<b>19.9</b>	<b>16.7</b>	<b>24.0</b>	<b>43.7</b>	<b>45.2</b>

Note: \*Recasted population

Table 1 gives the talukawise decadal changes in the population during the last decade of 1991-2001 along with the percentage of urban population for last two censuses. The decadal growth rate of the district is 19.9 per cent during 1991-2001. The growth rates for rural and urban areas of the district are 16.7 and 24.0 per cent respectively. Overall growth rate of 24.0 per cent for urban area is higher than 16.7 per cent of rural area of the district during

the decade. Out of the total population of the district 54.8 per cent lives in rural areas while 45.2 per cent lives in urban areas of the district. The highest decadal growth rate has been observed in Vadodara taluka having 27.2 per cent and the lowest in Sinor taluka having 5.3 per cent. Vadodara taluka has recorded the highest urban population of 87.4 per cent whereas, Vaghodia has the lowest urban population of 0.7 per cent of the total population.

**TABLE 2**  
**NUMBER AND PERCENTAGE OF INHABITED VILLAGES IN SPECIFIED POPULATION**  
**SIZE RANGES WITH THE RELATED POPULATION, 2001**

Sl. No.	District / Taluka / C.D. Block	Total Number of Inhabited Villages	Total Rural Population			Number and Percentage of Villages	Population less than 200	
			Persons	Males	Females		Males	Females
1	2	3	4	5	6	7	8	9
1	Savli	137	237,929	125,292	112,637	6 (4.4)	392	339
2	Vadodara	91	214,944	112,529	102,415	5 (5.5)	372	335
3	Vaghodia	95	132,279	68,480	63,799	3 (3.2)	172	137
4	Jetpur Pavi	212	225,894	116,158	109,736	13 (6.1)	795	681
5	Chhota Udaipur	144	179,486	90,310	89,176	4 (2.8)	168	188
6	Kavant	133	170,524	86,335	84,189	2 (1.5)	114	120
7	Nasvadi	217	124,828	63,783	61,045	32 (14.7)	1,808	1,832
8	Sankheda	185	175,366	91,263	84,103	18 (9.7)	1,360	1,296
9	Dabhoi	118	128,077	66,852	61,225	6 (5.1)	427	370
10	Padra	82	201,031	106,017	95,014	1 (1.2)	27	21
11	Karjan	93	136,128	71,280	64,848	2 (2.2)	70	72
12	Sinor	41	69,094	36,039	33,055	0 (0.0)	0	0
<b>District (Rural) Total:</b>		<b>1,548</b>	<b>1,995,580</b>	<b>1,034,338</b>	<b>961,242</b>	<b>92 ( 5.9)</b>	<b>5,705</b>	<b>5,391</b>

Sl. No.	District / Taluka / C.D. Block	Number and Percentage of Villages	Population 200-499		Number and Percentage of Villages	Population 500-999		Number and Percentage of Villages	Population 1,000-1,999	
			Males	Females		Males	Females		Males	Females
1	2	10	11	12	13	14	15	16	17	18
1	Savli	20 (14.6)	4,030	3,527	36 (26.3)	14,285	12,821	44 (32.1)	31,821	28,705
2	Vadodara	8 (8.8)	1,350	1,275	27 (29.7)	11,036	10,044	17 (18.7)	12,797	11,545
3	Vaghodia	16 (16.8)	3,036	2,798	28 (29.5)	10,464	9,938	32 (33.7)	23,488	21,635
4	Jetpur Pavi	43 (20.3)	7,965	7,731	67 (31.6)	24,664	23,595	68 (32.1)	49,130	46,491
5	Chhota Udaipur	18 (12.5)	3,468	3,365	45 (31.2)	16,728	17,195	55 (38.2)	40,189	39,242
6	Kavant	13 (9.8)	2,402	2,330	44 (33.1)	16,726	16,332	59 (44.4)	41,491	40,465
7	Nasvadi	89 (41.0)	15,486	15,257	75 (34.6)	26,722	25,793	17 (7.8)	12,459	11,677
8	Sankheda	54 (29.2)	9,709	8,974	61 (33.0)	22,107	20,166	36 (19.5)	25,049	23,074
9	Dabhoi	33 (28.0)	6,360	5,880	32 (27.1)	12,357	11,156	33 (28.0)	24,081	22,283
10	Padra	4 (4.9)	754	677	16 (19.5)	6,032	5,538	21 (25.6)	16,920	15,320
11	Karjan	8 (8.6)	1,476	1,433	24 (25.8)	9,572	8,676	41 (44.1)	27,199	26,945
12	Sinor	2 (4.9)	431	384	13 (31.7)	5,581	5,199	19 (46.3)	15,219	13,880
<b>District (Rural) Total:</b>		<b>308 ( 19.9)</b>	<b>56,467</b>	<b>53,631</b>	<b>468 ( 30.2)</b>	<b>176,274</b>	<b>166,453</b>	<b>442 ( 28.6)</b>	<b>321,843</b>	<b>301,262</b>

Sl. No.	District / Taluka / C.D. Block	Number and Percentage of Villages	Population 2,000-4,999		Number and Percentage of Villages	Population 5,000-9,999		Number and Percentage of Villages	Population 10,000 and above	
			Males	Females		Males	Females		Males	Females
1	2	19	20	21	22	23	24	25	26	27
1	Savli	21 (15.3)	34,804	31,212	9 (6.6)	30,578	27,478	1 (0.7)	9,382	8,555
2	Vadodara	21 (23.1)	33,633	30,647	10 (11.0)	34,311	31,090	3 (3.3)	19,030	17,479
3	Vaghodia	14 (14.7)	20,851	19,842	1 (1.1)	3,361	3,077	1 (1.1)	7,108	6,372
4	Jetpur Pavi	18 (8.5)	24,370	22,757	3 (1.4)	9,234	8,481	0 (0.0)	0	0
5	Chhota Udaipur	21 (14.6)	26,621	26,210	1 (0.7)	3,136	2,976	0 (0.0)	0	0
6	Kavant	14 (10.5)	21,922	21,551	1 (0.8)	3,680	3,391	0 (0.0)	0	0
7	Nasvadi	3 (1.4)	3,529	3,200	1 (0.5)	3,779	3,286	0 (0.0)	0	0
8	Sankheda	12 (6.5)	17,365	16,002	4 (2.2)	15,673	14,591	0 (0.0)	0	0
9	Dabhoi	13 (11.0)	19,130	17,300	1 (0.8)	4,497	4,236	0 (0.0)	0	0
10	Padra	32 (39.0)	51,184	46,129	8 (9.8)	31,100	27,329	0 (0.0)	0	0
11	Karjan	14 (15.1)	17,393	15,481	4 (4.3)	13,570	12,241	0 (0.0)	0	0
12	Sinor	5 (12.2)	6,935	6,374	2 (4.9)	7,873	7,218	0 (0.0)	0	0
<b>District (Rural) Total:</b>		<b>188 ( 12.1)</b>	<b>277,737</b>	<b>256,705</b>	<b>45 ( 2.9)</b>	<b>160,792</b>	<b>145,394</b>	<b>5 ( 0.3)</b>	<b>35,520</b>	<b>32,406</b>

Table 2 gives the information of absolute number and percentages of inhabited villages falling in each range of population size of villages and number of males and females for each population range at taluka level in the district. Out of 1,548 inhabited villages, 92 villages (5.9 per cent) have the population below 200 persons. There are 308 villages having 19.9 per cent of the rural population in the class of 200-499 while the population size

class of 500-999 is having 468 (30.2 per cent) villages. Rural population of as many as 442 (28.6 per cent) villages live in the villages having population size class of 1,000-1,999 and 188 villages (12.1 per cent) are in size class of 2,000-4,999 while 45 villages (2.9 per cent) are having the population range of 5,000-9,999 and 5 villages in the district is having population in the range of 10,000 and more.

TABLE 3

## NEW TOWNS, DENOTIFIED, DECLASSIFIED AND MERGED TOWNS IN 2001 CENSUS

Name of Town	
<b>(a) New</b>	
(i) Statutory town	
1 Vaghodia	INA (INA)
(ii) Census town	
1 Nandesari	CT
<b>(b) Denotified</b>	
(i) Statutory towns of 1991 census denotified and also did not satisfy the criteria to be treated as census towns	Nil
(ii) Statutory towns of 1991 census denotified but identified as census towns based on demographic and economic criteria	Nil
(iii) Census towns of 1991 census are notified as statutory town in 2001 census	Nil

**(c) Declassified**

1	Chhani	NP
2	Vaghodia	VP
3	Sankheda	VP
4	Bahadarpar	VP
5	Sinor	VP
6	Kavant	VP
7	Jetpur	VP

**(d) Wholly merged with other town(s)**

Nil

Declassified means the census towns of 1991 census which failed to satisfy the demographic and economic criteria.

Table 3 is self-explanatory and needs no elaboration.

**TABLE 4**  
**DISTRIBUTION OF VILLAGES BY POPULATION DENSITY, 2001**

Range of Population Density (per Square Kilometer)	Total Number of Villages in each Population Density Range	Percentage of Villages in each Population Density Range	Population	Percentage Distribution of Population
1	2	3	4	5
0-10	4	0.3	133	0.0
11-20	5	0.3	199	0.0
21-50	27	1.7	3,938	0.2
51-100	66	4.3	25,804	1.3
101-200	440	28.4	372,671	18.7
201-300	472	30.5	537,718	26.9
301-500	394	25.5	617,864	31.0
501 +	140	9.0	437,253	21.9
Not known	0	0.0	0	0.0
<b>District Total:</b>	<b>1,548</b>	<b>100.0</b>	<b>1,995,580</b>	<b>100.0</b>

**Population Density (Rural) of the district : 275**

Table 4 gives the distribution of villages by population density ranges. The inhabited villages of the district have been grouped under eight different ranges of density. The maximum number of 472 villages accounting for 30.5 per cent of the total inhabited villages of the district falls in the density range of 201-300 persons having 26.9 per cent population. In the lowest density range of 0-10 persons per square kilometer there are only 4 villages (0.3

per cent) with negligible population. It is interesting that as much as 9.0 per cent of the villages have population density 501 or more. Also it is worth noting that the maximum population of 31.0 per cent of the rural population of the district lives in the villages whose density is in the range of 301-500. The density of population in the rural areas of the district is 275 per square kilometer.

**TABLE 5**  
**SEX RATIO OF STATE AND DISTRICT, 1901-2001**

Census Year	Gujarat State			Vadodara District		
	Total	Rural	Urban	Total	Rural	Urban
1	2	3	4	5	6	7
1901	954	951	965	914	926	872
1911	946	943	960	905	915	863
1921	944	947	931	904	918	839
1931	945	948	934	902	922	814
1941	941	954	898	899	919	823
1951	952	964	920	914	927	871
1961	940	956	896	906	921	863
1971	934	951	893	900	918	860
1981	942	959	905	915	929	892
1991	934	949	907	913	922	901
2001	920	945	880	919	929	907

Table 5 gives the details about the sex ratio of state and district according to 1901 to 2001 Censuses. As per 2001 Census sex ratio of 919 females per 1,000 males has been recorded in the district against 920 of the state. The sex ratio of the district Vadodara

was significantly low as compared to the state figures for 1901 to 2001 Censuses. The highest sex ratio of 919 females was recorded in the district during 2001 census while the lowest sex ratio of 899 females was recorded during 1941.

**TABLE 6**  
**SEX RATIO BY TALUKAS, 2001**

Sl. No.	Name of Taluka	Sex Ratio		
		Total	Rural	Urban
1	2	3	4	5
1	Savli	899	899	0
2	Vadodara	907	910	906
3	Vaghodia	928	932	490
4	Jetpur Pavi	945	945	0
5	Chhota Udaipur	983	987	951
6	Kavant	975	975	0
7	Nasvadi	957	957	0
8	Sankheda	922	922	934
9	Dabhoi	918	916	923
10	Padra	899	896	915
11	Karjan	911	910	915
12	Sinor	917	917	0
	<b>District Total:</b>	<b>919</b>	<b>929</b>	<b>907</b>

Table 6 gives talukawise sex ratio and also for total, rural and urban areas as per 2001 Census. There are 919 females per 1,000 males in the district. Considering talukawise sex ratio it is seen that the highest sex ratio of 983 is for Chhota Udaipur taluka and the lowest is 899 for Savli and Padra talukas. The talukas of Savli,

Vadodara, Dabhoi, Padra, Karjan and Sinor have recorded sex ratio less than the district sex ratio. The sex ratio in the rural areas of the district is 929 which is higher than the district sex ratio while the urban area of the district has recorded lower sex ratio of 907 as compared to district sex ratio of 919.

**TABLE 7**  
**SEX RATIO BY TALUKAS /C.D. BLOCKS, 2001**

Sl. No.	Name of Taluka/ C.D. Block	Sex Ratio
1	2	3
1	Savli	899
2	Vadodara	910
3	Vaghodia	932
4	Jetpur Pavi	945
5	Chhota Udaipur	987
6	Kavant	975
7	Nasvadi	957
8	Sankheda	922
9	Dabhoi	916
10	Padra	896
11	Karjan	910
12	Sinor	917
<b>District (Rural) Total:</b>		<b>929</b>

Table 7 gives C.D. Block/Talukawise sex ratio for rural population in the district. The sex ratio in rural areas of the district as a whole is 929 females per 1,000 males. The highest sex ratio of 987 females is found in Chhota Udaipur taluka while

the lowest of 896 is recorded in Padra taluka. The sex ratio of Vaghodia, Jetpur Pavi, Chhota Udaipur, Kavant and Nasvadi talukas are higher than the district rural sex ratio of 929.

**TABLE 8**  
**SEX RATIO OF RURAL POPULATION BY RANGES, 2001**

Range of Sex Ratio for Villages	Number of Inhabited Villages	Percentage of Villages in each Range	Population 2001	Percentage Distribution of Population
1	2	3	4	5
Less than 700	5	0.3	3,175	0.2
700-749	8	0.5	3,838	0.2
750-799	31	2.0	22,372	1.1
800-849	78	5.0	74,207	3.7
850-899	291	18.8	452,412	22.7
900-949	481	31.1	798,252	40.0
950-999	360	23.3	413,581	20.7
1000-1099	250	16.1	208,267	10.4
1100+	44	2.8	19,476	1.0
<b>District Total:</b>	<b>1,548</b>	<b>100.0</b>	<b>1,995,580</b>	<b>100.0</b>

Table 8 gives distribution of villages by 9 different ranges of sex ratio based on 2001 Census. The maximum number of 481 villages accounting for 31.1 per cent of the total villages having 40.0 per cent rural population of the district, fall in the sex ratio range of 900-949, followed by the sex ratio range

of 950-999 in which there are 360 villages (23.3 per cent) having population of 20.7 per cent. The highest sex ratio range of 1,100 and more have 44 villages having only one per cent rural population of the district. The sex ratio range of 1,000-1,099 have 250 villages (16.1 per cent) with 10.4 per cent of population.



**TABLE 9**  
**SEX RATIO OF URBAN AGGLOMERATIONS/ TOWNS, 2001**

Sl.No.	Name of UA / Town	Urban Status of Town	Sex Ratio
1	2	3	4
1	Bajwa	(See Vadodara Urban agglomeration)	
2	Bodeli	CT	934
3	Chhota Udaipur	M	951
4	Dabhoi	M	923
5	GSFC Complex INA	(See Vadodara Urban Agglomeration)	
6	Jawaharnagar (Gujarat Refinery)	(See Vadodara Urban Agglomeration)	
7	Karachiya	(See Vadodara Urban Agglomeration)	
8	Karjan	M	915
9	Nandesari	(See Vadodara Urban Agglomeration)	
10	Nandesari INA	(See Vadodara Urban Agglomeration)	
11	Padra	(See Padra Urban Agglomeration)	
	Padra UA		915
	Padra (M+OG)		915
	(i) Padra (M)	M	913
12	Petro-Chemical Complex INA	(See Vadodara Urban Agglomeration)	
13	Ranoli	(See Vadodara Urban Agglomeration)	
14	Tarsali	(See Vadodara Urban Agglomeration)	
15	Vadodara	(See Vadodara Urban Agglomeration)	
	Vadodara UA		906
	(a) Vadodara (M Corp+OG)		908
	(i) Vadodara (M Corp.)	M Corp.	910
	(b) Jawaharnagar (Gujarat Refinery)	CT	943
	(c) Petro-Chemical Complex INA	INA	888
	(d) Bajwa	CT	911
	(e) Tarsali	CT	880
	(f) Karachiya	CT	800
	(g) Nandesari	CT	875
	(h) Nandesari INA	INA	862
	(i) GSFC Complex INA	INA	916
	(j) Ranoli	CT	843
16	Vaghodia INA	INA	490
<b>Sex ratio (Urban) for the district: 907</b>			

UA = Urban Agglomeration

Table 9 gives sex ratio of urban area of the district. The sex ratio in urban areas of the district is 907 females per 1,000 males as a whole. The

lowest sex ratio of 490 is registered in Vaghodia INA and the highest of 951 is in Chhota Udaipur (M).

TABLE 10

## SEX RATIO OF POPULATION IN THE AGE GROUP 0-6 FOR TALUKAS, 2001

Sl. No.	Name of Taluka	Total/ Rural / Urban	Total Population in 0-6 Age Group			Sex Ratio for 0-6 Age Group
			Persons	Males	Females	
1	2	3	4	5	6	7
1	Savli	Total	34,059	18,178	15,881	874
		Rural	34,059	18,178	15,881	874
		Urban	0	0	0	0
2	Vadodara	Total	203,533	110,671	92,862	839
		Rural	29,866	15,903	13,963	878
		Urban	173,667	94,768	78,899	833
3	Vaghodia	Total	19,426	10,080	9,346	927
		Rural	19,326	10,033	9,293	926
		Urban	100	47	53	1,128
4	Jetpur Pavi	Total	35,488	18,339	17,149	935
		Rural	35,488	18,339	17,149	935
		Urban	0	0	0	0
5	Chhota Udaipur	Total	37,882	19,353	18,529	957
		Rural	35,062	17,871	17,191	962
		Urban	2,820	1,482	1,338	903
6	Kavant	Total	31,505	15,801	15,704	994
		Rural	31,505	15,801	15,704	994
		Urban	0	0	0	0
7	Nasvadi	Total	20,526	10,429	10,097	968
		Rural	20,526	10,429	10,097	968
		Urban	0	0	0	0
8	Sankheda	Total	25,005	13,091	11,914	910
		Rural	23,635	12,334	11,301	916
		Urban	1,370	757	613	810
9	Dabhoi	Total	22,723	12,096	10,627	879
		Rural	16,309	8,617	7,692	893
		Urban	6,414	3,479	2,935	844
10	Padra	Total	32,448	17,402	15,046	865
		Rural	27,827	14,830	12,997	876
		Urban	4,621	2,572	2,049	797
11	Karjan	Total	22,324	11,748	10,576	900
		Rural	18,905	9,939	8,966	902
		Urban	3,419	1,809	1,610	890
12	Sinor	Total	8,277	4,374	3,903	892
		Rural	8,277	4,374	3,903	892
		Urban	0	0	0	0
<b>District Total:</b>		<b>Total</b>	<b>493,196</b>	<b>261,562</b>	<b>231,634</b>	<b>886</b>
		<b>Rural</b>	<b>300,785</b>	<b>156,648</b>	<b>144,137</b>	<b>920</b>
		<b>Urban</b>	<b>192,411</b>	<b>104,914</b>	<b>87,497</b>	<b>834</b>

Table 10 gives the details about population of age group 0-6 years and sex ratio for total, rural and urban areas in respect of each taluka of the district. Total population in age group 0-6 years is 493,196 comprising 261,562 males and

231,634 females. The total sex ratio in this age group works out to 886 in the district. The proportion of females in rural areas is higher than that of urban areas and the district sex ratio as a whole for the age group 0-6.

**TABLE 11**  
**SEX RATIO OF POPULATION IN THE AGE GROUP 0-6 FOR TALUKAS / C.D. BLOCKS, 2001**

Sl. No.	Name of Taluka / C.D. Block	Total Population in 0-6 Age Group			Sex Ratio for 0-6 Age Group
		Persons	Males	Females	
1	2	3	4	5	6
1	Savli	34,059	18,178	15,881	874
2	Vadodara	29,866	15,903	13,963	878
3	Vaghodia	19,326	10,033	9,293	926
4	Jetpur Pavi	35,488	18,339	17,149	935
5	Chhota Udaipur	35,062	17,871	17,191	962
6	Kavant	31,505	15,801	15,704	994
7	Nasvadi	20,526	10,429	10,097	968
8	Sankheda	23,635	12,334	11,301	916
9	Dabhoi	16,309	8,617	7,692	893
10	Padra	27,827	14,830	12,997	876
11	Karjan	18,905	9,939	8,966	902
12	Sinor	8,277	4,374	3,903	892
<b>District (Rural) Total:</b>		<b>300,785</b>	<b>156,648</b>	<b>144,137</b>	<b>920</b>

Table 11 gives C.D. Block/Talukawise sex ratio of rural child population in the age group 0-6 years in the district. The rural sex ratio is

920. 994 is the maximum sex ratio of Kavant taluka while 874 is the minimum sex ratio of Savli taluka.

**TABLE 12**  
**SEX RATIO OF RURAL POPULATION IN THE AGE GROUP 0-6 BY RANGES, 2001**

Range of Sex Ratio for Villages	Number of Inhabited Villages	Percentage Distribution of Villages	Population 2001	Percentage Distribution of Population
1	2	3	4	5
Less than 700	130	8.4	10,443	3.5
700-749	80	5.2	12,237	4.1
750-799	107	6.9	21,301	7.1
800-849	163	10.5	41,077	13.7
850-899	184	11.9	53,484	17.8
900-949	202	13.0	49,504	16.5
950-999	128	8.3	30,175	10.0
1000-1099	269	17.4	50,083	16.7
1100+	285	18.4	32,481	10.8
<b>District (Rural) Total</b>	<b>1,548</b>	<b>100.0</b>	<b>300,785</b>	<b>100.0</b>

**Sex ratio (Rural) for District : 920**

Table 12 shows the distribution of villages in 9 different ranges of sex ratio in the age group 0-6 years as well as percentage of villages and percentage of child population falling in each range of sex ratio in the district. The maximum numbers of 285 villages fall in the sex ratio range of 1,100 and more but the proportion of child population in

this range is comparatively less. The minimum number of 80 villages fall in the sex ratio range of 700-749 having child population of 4.1 per cent in the district. The maximum child population of 17.8 per cent in the district is registered in the sex ratio range of 850-899 accounting for 11.9 per cent of villages.

TABLE 13

## SEX RATIO OF POPULATION IN THE AGE GROUP 0-6 OF URBAN AGGLOMERATION / TOWNS, 2001

Sl. No.	Name of UA / Town	Urban Status of Town	Total Population in 0-6 Age Group			Sex Ratio for 0-6 Age Group
			Persons	Males	Females	
1	2	3	4	5	6	7
1	Bajwa	(See Vadodara Urban Agglomeration)				
2	Bodeli	CT	1,370	757	613	810
3	Chhota Udaipur	M	2,820	1,482	1,338	903
4	Dabhoi	M	6,414	3,479	2,935	844
5	GSFC Complex INA	(See Vadodara Urban Agglomeration)				
6	Jawaharnagar (Gujarat Refinery)	(See Vadodara Urban Agglomeration)				
7	Karachiya	(See Vadodara Urban Agglomeration)				
8	Karjan	M	3,419	1,809	1,610	890
9	Nandesari	(See Vadodara Urban Agglomeration)				
10	Nandesari INA	(See Vadodara Urban Agglomeration)				
11	Padra	(See Padra Urban Agglomeration)				
	Padra UA		4,621	2,572	2,049	797
	Padra (M+OG)		4,621	2,572	2,049	797
	(i) Padra (M)	M	4,134	2,313	1,821	787
12	Petro-Chemical Complex INA	(See Vadodara Urban Agglomeration)				
13	Ranoli	(See Vadodara Urban Agglomeration)				
14	Tarsali	(See Vadodara Urban Agglomeration)				
15	Vadodara	(See Vadodara Urban Agglomeration)				
	Vadodara UA		173,667	94,768	78,899	833
	(a) Vadodara (M Corp+OG)		162,928	88,807	74,121	835
	(i) Vadodara (M Corp.)	M Corp.	148,034	80,610	67,424	836
	(b) Jawaharnagar (Gujarat Refinery)	CT	689	360	329	914
	(c) Petro-Chemical Complex INA	INA	1,077	624	453	726
	(d) Bajwa	CT	1,153	629	524	833
	(e) Tarsali	CT	3,216	1,807	1,409	780
	(f) Karachiya	CT	986	540	446	826
	(g) Nandesari	CT	1,157	669	488	729
	(h) Nandesari INA	INA	464	259	205	792
	(i) GSFC Complex INA	INA	504	288	216	750
	(j) Ranoli	CT	1,493	785	708	902
16	Vaghodia INA	INA	100	47	53	1,128
<b>District (Urban) Total :</b>			<b>192,411</b>	<b>104,914</b>	<b>87,497</b>	<b>834</b>

UA = Urban Agglomeration

Table 13 gives information regarding population in age group 0-6 years as well as sex ratio in the urban areas of the district. Total urban child population of the district is 192,411 persons comprising 104,914 males and 87,497 females. Sex

ratio in the district for urban areas as a whole is 834. Among UA/Towns the highest sex ratio of 1,128 is in Vaghodia INA and the lowest of 726 is in Petro Chemical Complex INA.

**TABLE 14**  
**NUMBER AND PERCENTAGE OF SCHEDULED CASTES AND SCHEDULED TRIBES**  
**POPULATION IN TALUKAS, 2001**

Sl. No.	Name of Taluka	Total/Rural/Urban	Total Population	Total Scheduled Castes Population	Total Scheduled Tribes Population	Percentage of Scheduled Castes Population to Total Population	Percentage of Scheduled Tribes Population to Total Population
1	2	3	4	5	6	7	8
1	Savli	Total	237,929	12,407	17,065	5.2	7.2
		Rural	237,929	12,407	17,065	5.2	7.2
		Urban	0	0	0	0	0
2	Vadodara	Total	1,705,989	117,249	80,393	6.9	4.7
		Rural	214,944	15,341	21,063	7.1	9.8
		Urban	1,491,045	101,908	59,330	6.8	4.0
3	Vaghodia	Total	133,240	6,342	38,341	4.8	28.8
		Rural	132,279	6,275	38,198	4.7	28.9
		Urban	961	67	143	7.0	14.9
4	Jetpur Pavi	Total	225,894	5,463	175,183	2.4	77.6
		Rural	225,894	5,463	175,183	2.4	77.6
		Urban	0	0	0	0	0
5	Chhota Udaipur	Total	202,697	6,389	175,480	3.2	86.6
		Rural	179,486	5,396	169,818	3.0	94.6
		Urban	23,211	993	5,662	4.3	24.4
6	Kavant	Total	170,524	4,195	157,738	2.5	92.5
		Rural	170,524	4,195	157,738	2.5	92.5
		Urban	0	0	0	0	0
7	Nasvadi	Total	124,828	1,672	107,547	1.3	86.2
		Rural	124,828	1,672	107,547	1.3	86.2
		Urban	0	0	0	0	0
8	Sankheda	Total	185,856	5,966	83,276	3.2	44.8
		Rural	175,366	5,610	82,047	3.2	46.8
		Urban	10,490	356	1,229	3.4	11.7
9	Dabhoi	Total	183,029	11,755	58,213	6.4	31.8
		Rural	128,077	9,367	48,890	7.3	38.2
		Urban	54,952	2,388	9,323	4.3	17.0
10	Padra	Total	240,236	15,651	7,922	6.5	3.3
		Rural	201,031	13,984	6,950	7.0	3.5
		Urban	39,205	1,667	972	4.3	2.5
11	Karjan	Total	162,486	12,011	41,215	7.4	25.4
		Rural	136,128	9,401	38,766	6.9	28.5
		Urban	26,358	2,610	2,449	9.9	9.3
12	Sinor	Total	69,094	5,185	25,020	7.5	36.2
		Rural	69,094	5,185	25,020	7.5	36.2
		Urban	0	0	0	0	0
<b>District Total:</b>		<b>Total</b>	<b>3,641,802</b>	<b>204,285</b>	<b>967,393</b>	<b>5.6</b>	<b>26.6</b>
		<b>Rural</b>	<b>1,995,580</b>	<b>94,296</b>	<b>888,285</b>	<b>4.7</b>	<b>44.5</b>
		<b>Urban</b>	<b>1,646,222</b>	<b>109,989</b>	<b>79,108</b>	<b>6.7</b>	<b>4.8</b>

Table 14 shows the distribution of Scheduled Castes and Scheduled Tribes with their percentage distribution to total population at taluka level with rural and urban areas of the district. It can be seen that out of total district population of 3,641,802 as many as 5.6 per cent belongs to Scheduled Castes and 26.6 per cent belongs to Scheduled Tribes. The percentage of Scheduled Castes population constitutes 4.7 per cent in rural areas and 6.7 per cent in urban areas in

the district. The highest percentage of Scheduled Castes population is recorded in Sinor taluka (7.5 per cent) while the lowest is in Nasvadi (1.3 per cent). The proportions of Scheduled Tribes population are 44.5 and 4.8 per cent in rural and urban areas respectively. The highest Scheduled Tribes population in the district is mainly concentrated in Kavant (92.5 per cent) while the lowest of 3.3 per cent Scheduled Tribes is recorded in Padra taluka.

TABLE 15

**NUMBER AND PERCENTAGE OF SCHEDULED CASTES AND  
SCHEDULED TRIBES POPULATION IN TALUKAS/C.D.BLOCKS, 2001**

Sl. No.	Name of Taluka / C.D. Block	Total Population	Total Scheduled Castes Population	Total Scheduled Tribes Population	Percentage of Scheduled Castes Population to Total Population	Percentage of Scheduled Tribes Population to Total Population
1	2	3	4	5	6	7
1	Savli	237,929	12,407	17,065	5.2	7.2
2	Vadodara	214,944	15,341	21,063	7.1	9.8
3	Vaghodia	132,279	6,275	38,198	4.7	28.9
4	Jetpur Pavi	225,894	5,463	175,183	2.4	77.6
5	Chhota Udaipur	179,486	5,396	169,818	3.0	94.6
6	Kavant	170,524	4,195	157,738	2.5	92.5
7	Nasvadi	124,828	1,672	107,547	1.3	86.2
8	Sankheda	175,366	5,610	82,047	3.2	46.8
9	Dabhoi	128,077	9,367	48,890	7.3	38.2
10	Padra	201,031	13,984	6,950	7.0	3.5
11	Karjan	136,128	9,401	38,766	6.9	28.5
12	Sinor	69,094	5,185	25,020	7.5	36.2
	<b>District (Rural) Total:</b>	<b>1,995,580</b>	<b>94,296</b>	<b>888,285</b>	<b>4.7</b>	<b>44.5</b>

Table 15 gives the detail about the talukawise distribution of Scheduled Castes and Scheduled Tribes population for rural areas of the district. Out of the rural population of the district, 4.7 per cent population is recorded as Scheduled Castes and 44.5 per cent as Scheduled Tribes. The highest Proportion

of 7.5 per cent of Scheduled Castes population is recorded in Sinor taluka and the lowest of 1.3 per cent in Nasvadi taluka. In case of Scheduled Tribes population, the highest Scheduled Tribes population is recorded in Chhota Udaipur taluka with 94.6 per cent and the lowest of 3.5 per cent in Padra taluka.

TABLE 16

**PROPORTION OF SCHEDULED CASTES POPULATION TO TOTAL POPULATION IN  
VILLAGES, 2001**

Percentage Range of Scheduled Castes Population to Total Population	Number of Villages	Percentage	Scheduled Castes Population	Percentage
1	2	3	4	5
Nil	610	39.4	0	0.0
Less than 5	507	32.8	19,313	20.5
5-10	293	18.9	45,758	48.5
11-20	124	8.0	25,305	26.8
21-30	11	0.7	2,725	2.9
31-40	0	0.0	0	0.0
41-50	3	0.2	1,195	1.3
51-75	0	0.0	0	0.0
76 and above	0	0.0	0	0.0
<b>District Total</b>	<b>1,548</b>	<b>100.0</b>	<b>94,296</b>	<b>100.0</b>

Table 16 gives the details about the number of villages according to the proportion of Scheduled Castes population to their total population in 9 different ranges of percentage at district level. As many as 610 villages accounted for 39.4 per cent of total villages in the district do not have any Scheduled Castes population. The proportion of Scheduled Castes population is less than 5 per cent in 507 villages (32.8 per cent). For 293 villages percentage range of Scheduled Castes is 5 to

10 while the next range of 11-20 per cent have 124 villages (8.0 per cent), 0.7 per cent of the villages are having the population of Scheduled Castes in percentage range of 21-30, while in each of the percentage range of 31-40, 51-75 and 76 and above no village is there. There are only 3 villages having Scheduled Castes population in their percentage range of 41-50, which covers the minimum of 1.3 per cent of the Scheduled Castes population.

TABLE 17

## PROPORTION OF SCHEDULED TRIBES POPULATION TO TOTAL POPULATION IN VILLAGES, 2001

Percentage Range of Scheduled Tribes Population to Total Population	Number of Villages	Percentage	Scheduled Tribes Population	Percentage
1	2	3	4	5
Nil	82	5.3	0	0.0
Less than 5	92	5.9	4,361	0.5
5-10	69	4.5	11,542	1.3
11-20	117	7.6	28,903	3.3
21-30	145	9.4	48,770	5.5
31-40	107	6.9	61,004	6.9
41-50	118	7.6	59,316	6.7
51-75	149	9.6	95,720	10.8
76 and above	669	43.2	578,669	65.1
<b>District Total</b>	<b>1,548</b>	<b>100.0</b>	<b>888,285</b>	<b>100.0</b>

Table 17 gives the detail about the number of villages according to the proportion of Scheduled Tribes population to their total population in 9 different percentage ranges at district level. It is significant that 82 villages constituting 5.3 per cent of total villages in the district do not have any population of Scheduled Tribes. As many as 92 villages accounted for 5.9 per cent of the villages are having Scheduled Tribes population of less than

5 per cent while 69 villages (4.5 per cent) have Scheduled Tribes population in the percentage range of 5-10 per cent. Percentage ranges of 11-20, 21-30, 31-40 and 41-50 for Scheduled Tribes population to total population have 117,145,107 and 118 villages respectively. Significantly it is seen that maximum of 669 villages (43.2 per cent) are having 76 per cent or more Scheduled Tribes population and it covers the maximum population of 65.1 per cent.

TABLE 18

## NUMBER AND PERCENTAGE OF SCHEDULED CASTES AND SCHEDULED TRIBES POPULATION IN URBAN AGGLOMERATIONS / TOWNS, 2001

Sl. No.	Name of UA / Town	Total Population	Total Scheduled Castes Population	Total Scheduled Tribes Population	Percentage of Scheduled Castes Population to Total Population	Percentage of Scheduled Tribes Population to Total Population
1	2	3	4	5	6	7
1	Bajwa (CT)		(See Vadodara Urban agglomeration)			
2	Bodeli (CT)	10,490	356	1,229	3.4	11.7
3	Chhota Udaipur (M)	23,211	993	5,662	4.3	24.4
4	Dabhoi (M)	54,952	2,388	9,323	4.3	17.0
5	GSFC Complex INA (INA)		(See Vadodara Urban agglomeration)			

## ANALYTICAL NOTE

Sl. No.	Name of UA / Town	Total Population	Total Scheduled Castes Population	Total Scheduled Tribes Population	Percentage of Scheduled Castes Population to Total Population	Percentage of Scheduled Tribes Population to Total Population
1	2	3	4	5	6	7
6	Jawaharnagar (Gujarat Refinery) (CT)		(See Vadodara Urban agglomeration)			
7	Karachiya (CT)		(See Vadodara Urban agglomeration)			
8	Karjan (M)	26,358	2,610	2,449	9.9	9.3
9	Nandesari (CT)		(See Vadodara Urban agglomeration)			
10	Nandesari INA (INA)		(See Vadodara Urban agglomeration)			
11	Padra (M)		(See Padra Urban Agglomeration)			
	Padra UA	39,205	1,667	972	4.3	2.5
	Padra (M+OG)	39,205	1,667	972	4.3	2.5
	(i) Padra (M)	35,923	1,647	947	4.6	2.6
12	Petro-Chemical Complex INA (INA)		(See Vadodara Urban agglomeration)			
13	Ranoli (CT)		(See Vadodara Urban agglomeration)			
14	Tarsali (CT)		(See Vadodara Urban agglomeration)			
15	Vadodara (M Corp.)		(See Vadodara Urban agglomeration)			
	Vadodara UA	1,491,045	101,908	59,330	6.8	4.0
	(a) Vadodara (M Corp+OG)	1,411,228	94,353	55,707	6.7	3.9
	(i) Vadodara (M Corp.)	1,306,227	86,315	46,778	6.6	3.6
	(b) Jawaharnagar (Gujarat Refinery) (CT)	4,667	311	277	6.7	5.9
	(c) Petro-Chemical Complex INA (INA)	7,338	1,008	916	13.7	12.5
	(d) Bajwa (CT)	9,192	1,801	319	19.6	3.5
	(e) Tarsali (CT)	26,706	2,167	1,008	8.1	3.8
	(f) Karachiya (CT)	7,736	736	442	9.5	5.7
	(g) Nandesari (CT)	7,270	135	29	1.9	0.4
	(h) Nandesari INA (INA)	2,814	22	31	0.8	1.1
	(i) GSFC Complex INA (INA)	3,037	150	85	4.9	2.8
	(j) Ranoli (CT)	11,057	1,225	516	11.1	4.7
16	Vaghodia INA (INA)	961	67	143	7.0	14.9
	<b>District(Urban) Total :</b>	<b>1,646,222</b>	<b>109,989</b>	<b>79,108</b>	<b>6.7</b>	<b>4.8</b>

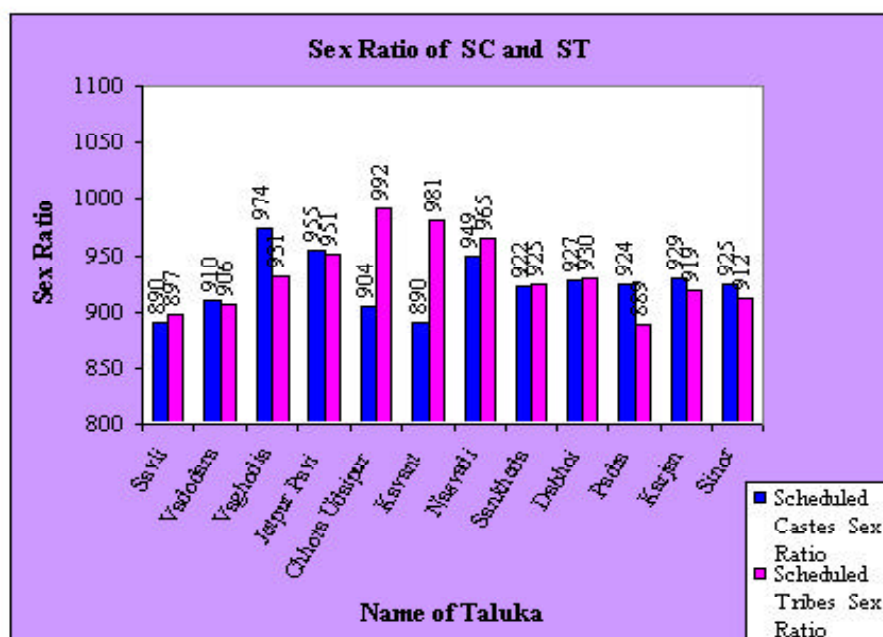
UA = Urban Agglomeration

Table 18 gives the distribution of Scheduled Castes and Scheduled Tribes population as well as their percentage to total population at UA / towns as per 2001 Census. Of 1,646,222 populations of UA/Towns of the district, 6.7 per cent population belongs to the Scheduled Castes and 4.8 per cent to Scheduled Tribes. The highest

proportion of 19.6 per cent of Scheduled Castes population is recorded in Bajwa (CT) and the lowest of 0.8 per cent in Nandesari INA (INA). At UA/towns level, the highest Scheduled Tribes population of 24.4 per cent is recorded in Chhota Udaipur (M) and the lowest of 0.4 per cent is recorded in Nandesari (CT).



TABLE 19

SEX RATIO AMONG SCHEDULED CASTES AND SCHEDULED TRIBES  
IN TALUKAS / C. D. BLOCKS, 2001

Sl. No.	Name of Taluka / C. D. Block	Scheduled Castes Sex Ratio	Scheduled Tribes Sex Ratio
1	2	3	4
1	Savli	890	897
2	Vadodara	910	906
3	Vaghodia	974	931
4	Jetpur Pavi	955	951
5	Chhota Udaipur	904	992
6	Kavant	890	981
7	Nasvadi	949	965
8	Sankheda	922	925
9	Dabhoi	927	930
10	Padra	924	889
11	Karjan	929	919
12	Sinor	925	912
	<b>District (Rural) Total</b>	<b>921</b>	<b>956</b>

Table 19 shows talukawise sex ratio among Scheduled Castes and Scheduled Tribes for rural areas in the district. The sex ratio for Scheduled Castes is 921 in the district. Among talukas, the highest sex ratio for Scheduled Castes 974 is found in Vaghodia taluka and the lowest of 890 is found in

two talukas viz. Savli and Kavant. So far as Scheduled Tribes population is concerned for the district as a whole it is 956. The highest sex ratio of 992 for Scheduled Tribes is recorded in Chhota Udaipur taluka and the lowest sex ratio of 889 is recorded in Padra taluka.

**TABLE 20**  
**SEX RATIO AMONG SCHEDULED CASTES AND SCHEDULED TRIBES**  
**IN URBAN AGGLOMERATIONS / TOWNS, 2001**

Sl.No.	Name of UA / Town	Scheduled Castes Sex Ratio	Scheduled Tribes Sex Ratio
1	2	3	4
1	Bajwa (CT)	(See Vadodara Urban Agglomeration)	
2	Bodeli (CT)	989	970
3	Chhota Udaipur (M)	998	913
4	Dabhoi (M)	929	860
5	GSFC Complex INA (INA)	(See Vadodara Urban Agglomeration)	
6	Jawaharnagar (Gujarat Refinery) (CT)	(See Vadodara Urban Agglomeration)	
7	Karachiya (CT)	(See Vadodara Urban Agglomeration)	
8	Karjan (M)	928	944
9	Nandesari (CT)	(See Vadodara Urban Agglomeration)	
10	Nandesari INA (INA)	(See Vadodara Urban Agglomeration)	
11	Padra (M)	(See Padra Urban Agglomeration)	
	Padra UA	936	887
	Padra (M+OG)	936	887
	(i) Padra (M)	935	883
12	Petro-Chemical Complex INA (INA)	(See Vadodara Urban Agglomeration)	
13	Ranoli (CT)	(See Vadodara Urban Agglomeration)	
14	Tarsali (CT)	(See Vadodara Urban Agglomeration)	
15	Vadodara (M Corp.)	(See Vadodara Urban Agglomeration)	
	Vadodara UA	914	887
	(a) Vadodara (M Corp+OG)	915	887
	(i) Vadodara (M Corp.)	914	881
	(b) Jawaharnagar (Gujarat Refinery) (CT)	956	847
	(c) Petro-Chemical Complex INA (INA)	891	862
	(d) Bajwa (CT)	878	910
	(e) Tarsali (CT)	893	846
	(f) Karachiya (CT)	907	1,000
	(g) Nandesari (CT)	929	812
	(h) Nandesari INA (INA)	1,000	1,067
	(i) GSFC Complex INA (INA)	1,055	809
	(j) Ranoli (CT)	926	1,024
16	Vaghodia INA (INA)	971	810
	<b>Sex ratio (Urban) for the district:</b>	<b>916</b>	<b>889</b>

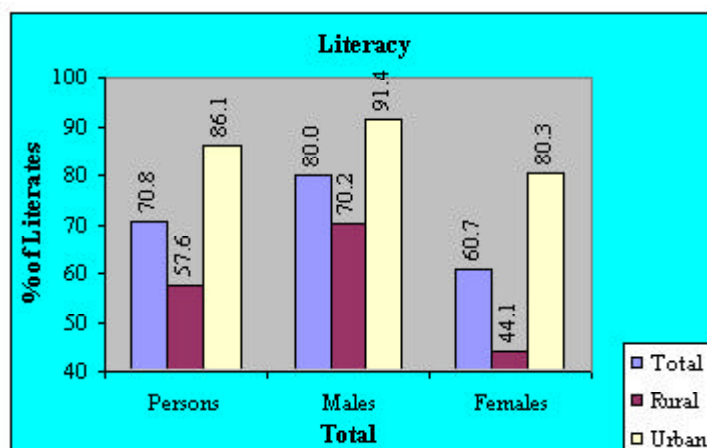
UA = Urban Agglomeration

Table.20 shows sex ratio among Scheduled Castes and Scheduled Tribes in Urban Agglomerations/Towns of the district. In urban area, sex ratio of Scheduled Castes is 916 for the district. Table shows that the highest sex ratio of 1,055 for Scheduled Castes is recorded in GSFC

Complex INA (INA) and the lowest of 878 is in Bajwa (CT). The same for Scheduled Tribes for the district is 889. The highest sex ratio of 1,067 for Scheduled Tribes population is recorded in Nandesari INA (INA) and the lowest of 809 in GSFC Complex INA (INA).

TABLE 21

## NUMBER AND PERCENTAGE OF LITERATES AND ILLITERATES BY TALUKAS, 2001



Sl. No.	Name of Taluka	Total/ Rural/ Urban	Number of literates and Illiterates						Percentage of Literates			Gap in Males-Females Literacy Rate
			Number of Literates			Number of Illiterates			Persons	Males	Females	
1	2	3	4	5	6	7	8	9	10	11	12	13
1	Savli	Total	134,466	85,505	48,961	103,463	39,787	63,676	66.0	79.8	50.6	29.2
		Rural	134,466	85,505	48,961	103,463	39,787	63,676	66.0	79.8	50.6	29.2
		Urban	0	0	0	0	0	0	0	0	0	0
2	Vadodara	Total	1,278,054	713,081	564,973	427,935	181,699	246,236	85.1	90.9	78.6	12.3
		Rural	134,659	81,323	53,336	80,285	31,206	49,079	72.8	84.2	60.3	23.9
		Urban	1,143,395	631,758	511,637	347,650	150,493	197,157	86.8	91.9	81.2	10.7
3	Vaghodia	Total	74,889	46,790	28,099	58,351	22,335	36,016	65.8	79.2	51.3	27.9
		Rural	74,244	46,279	27,965	58,035	22,201	35,834	65.7	79.2	51.3	27.9
		Urban	645	511	134	316	134	182	74.9	85.4	51.0	34.5
4	Jetpur Pavi	Total	93,025	62,686	30,339	132,869	53,472	79,397	48.9	64.1	32.8	31.3
		Rural	93,025	62,686	30,339	132,869	53,472	79,397	48.9	64.1	32.8	31.3
		Urban	0	0	0	0	0	0	0	0	0	0
5	Chhota Udaipur	Total	50,383	32,720	17,663	152,314	69,489	82,825	30.6	39.5	21.6	17.9
		Rural	34,618	23,868	10,750	144,868	66,442	78,426	24	33.0	14.9	18.0
		Urban	15,765	8,852	6,913	7,446	3,047	4,399	77.3	85.0	69.3	15.7
6	Kavant	Total	46,365	32,339	14,026	124,159	53,996	70,163	33.4	45.8	20.5	25.4
		Rural	46,365	32,339	14,026	124,159	53,996	70,163	33.4	45.8	20.5	25.4
		Urban	0	0	0	0	0	0	0	0	0	0
7	Nasvadi	Total	49,191	32,597	16,594	75,637	31,186	44,451	47.2	61.1	32.6	28.5
		Rural	49,191	32,597	16,594	75,637	31,186	44,451	47.2	61.1	32.6	28.5
		Urban	0	0	0	0	0	0	0	0	0	0
8	Sankheda	Total	102,955	64,096	38,859	82,901	32,592	50,309	64.0	76.7	50.3	26.4
		Rural	95,556	59,905	35,651	79,810	31,358	48,452	63.0	75.9	49.0	26.9
		Urban	7,399	4,191	3,208	3,091	1,234	1,857	81.1	89.8	72.1	17.7

## ANALYTICAL NOTE

Sl. No.	Name of Taluka	Total/ Rural/ Urban	Number of literates and Illiterates						Percentage of Literates			Gap in Males- Females Literacy Rate
			Number of Literates			Number of Illiterates			Persons	Males	Females	
			Persons	Males	Females	Persons	Males	Females				
1	2	3	4	5	6	7	8	9	10	11	12	13
9	Dabhoi	Total	110,396	65,654	44,742	72,633	29,767	42,866	68.9	78.8	58.1	20.7
		Rural	73,568	44,733	28,835	54,509	22,119	32,390	65.8	76.8	53.9	23.0
		Urban	36,828	20,921	15,907	18,124	7,648	10,476	75.9	83.4	67.8	15.5
10	Padra	Total	151,052	91,504	59,548	89,184	34,990	54,194	72.7	83.9	60.3	23.5
		Rural	121,698	75,161	46,537	79,333	30,856	48,477	70.3	82.4	56.7	25.7
		Urban	29,354	16,343	13,011	9,851	4,134	5,717	84.9	91.3	78.0	13.3
11	Karjan	Total	96,457	58,059	38,398	66,029	26,985	39,044	68.8	79.2	57.4	21.8
		Rural	78,382	47,751	30,631	57,746	23,529	34,217	66.9	77.8	54.8	23.0
		Urban	18,075	10,308	7,767	8,283	3,456	4,827	78.8	86.2	70.7	15.5
12	Sinor	Total	40,775	24,316	16,459	28,319	11,723	16,596	67.0	76.8	56.5	20.3
		Rural	40,775	24,316	16,459	28,319	11,723	16,596	67.0	76.8	56.5	20.3
		Urban	0	0	0	0	0	0	0	0	0	0
	<b>District Total:</b>		<b>2,228,008</b>	<b>1,309,347</b>	<b>918,661</b>	<b>1,413,794</b>	<b>588,021</b>	<b>825,773</b>	<b>70.8</b>	<b>80.0</b>	<b>60.7</b>	<b>19.3</b>
	<b>Total:</b>		<b>976,547</b>	<b>616,463</b>	<b>360,084</b>	<b>1,019,033</b>	<b>417,875</b>	<b>601,158</b>	<b>57.6</b>	<b>70.2</b>	<b>44.1</b>	<b>26.2</b>
		<b>Urban</b>	<b>1,251,461</b>	<b>692,884</b>	<b>558,577</b>	<b>394,761</b>	<b>170,146</b>	<b>224,615</b>	<b>86.1</b>	<b>91.4</b>	<b>80.3</b>	<b>11.1</b>

Table 21 shows talukawise literacy rates with the absolute number of literates and illiterates for the district in rural and urban areas separately. As per 2001 Census, the proportion of effective literates to total population is 70.8 per cent in the district, while this proportion in rural area is 57.6 per cent against 86.1 per cent in urban areas. In the district the literacy rates of males is 80 per cent which is higher than that of females of 60.7 per cent. Among the talukas Vadodara tops with 85.1 per cent literates (also higher than the district

literacy rate) followed by Padra with 72.7 per cent. Chhota Udaipur taluka shows the lowest literacy rate of 30.6 per cent in the district. The gap between male and female literacy is 19.3 percentage points in the district as a whole. The same at taluka level is the highest for Jetpur Pavi with 31.3 percentage points. Such gap in urban literacy is significantly low of 11.1 percentage points as compared to rural areas having a gap of 26.2 percentage points between literacy rates of males and females.

**TABLE 22**  
**NUMBER AND PERCENTAGE OF LITERATES AND ILLITERATES**  
**BY SEX IN TALUKAS/C.D.BLOCKS, 2001**

Sl. No.	Name of Taluka / C.D. Block	Number of Literates and Illiterates					
		Number of Literates			Number of Illiterates		
		Persons	Males	Females	Persons	Males	Females
1	2	3	4	5	6	7	8
1	Savli	134,466	85,505	48,961	103,463	39,787	63,676
2	Vadodara	134,659	81,323	53,336	80,285	31,206	49,079
3	Vaghodia	74,244	46,279	27,965	58,035	22,201	35,834
4	Jetpur Pavi	93,025	62,686	30,339	132,869	53,472	79,397
5	Chhota Udaipur	34,618	23,868	10,750	144,868	66,442	78,426
6	Kavant	46,365	32,339	14,026	124,159	53,996	70,163
7	Nasvadi	49,191	32,597	16,594	75,637	31,186	44,451
8	Sankheda	95,556	59,905	35,651	79,810	31,358	48,452
9	Dabhoi	73,568	44,733	28,835	54,509	22,119	32,390
10	Padra	121,698	75,161	46,537	79,333	30,856	48,477
11	Karjan	78,382	47,751	30,631	57,746	23,529	34,217
12	Sinor	40,775	24,316	16,459	28,319	11,723	16,596
	<b>District (Rural) Total :</b>	<b>976,547</b>	<b>616,463</b>	<b>360,084</b>	<b>1,019,033</b>	<b>417,875</b>	<b>601,158</b>

Sl. No.	Name of Taluka/ C.D.Block	Percentage of Literates			Gap in Male-Female Literacy Rate
		Persons	Males	Females	
1	2	9	10	11	12
1	Savli	66	79.8	50.6	29.2
2	Vadodara	72.8	84.2	60.3	23.9
3	Vaghodia	65.7	79.2	51.3	27.9
4	Jetpur Pavi	48.9	64.1	32.8	31.3
5	Chhota Udaipur	24	32.9	14.9	18
6	Kavant	33.4	45.8	20.5	25.4
7	Nasvadi	47.2	61.1	32.6	28.5
8	Sankheda	63	75.9	49	26.9
9	Dabhoi	65.8	76.8	53.9	23
10	Padra	70.3	82.4	56.7	25.7
11	Karjan	66.9	77.8	54.8	23
12	Sinor	67	76.8	56.5	20.3
<b>District (Rural) Total:</b>		<b>57.6</b>	<b>70.2</b>	<b>44.1</b>	<b>26.2</b>

Table 22 reveals the effective literacy rates along with absolute number of literates and illiterates for the rural population at taluka level in the district. As much as 57.6 per cent of the rural population is literate. Significantly a wide gap of 26.2 percentage points in literacy rates between males and females has been registered. Among the talukas of the district,

Vadodara taluka shows the maximum literacy rate of 72.8 per cent while the lowest has been observed in Chhota Udaipur taluka with 24 per cent. Considering sexwise literacy rates it is seen that Vadodara taluka has the maximum literacy rate for both the genders, male (84.2 per cent) and female (60.3 per cent).

**TABLE 23**  
**DISTRIBUTION OF VILLAGES BY LITERACY RATE RANGE, 2001**

Range of Literacy Rate for Villages	Number of Inhabited Villages	Percentage Distribution of Villages	Population	Percentage Distribution of Population
1	2	3	4	5
0	11	0.7	1,546	0.1
1-10	61	3.9	63,011	3.2
11-20	87	5.6	85,487	4.3
21-30	115	7.4	110,593	5.5
31-40	124	8.0	119,692	6.0
41-50	170	11.0	140,473	7.0
51-60	328	21.2	338,305	17.0
61-70	429	27.7	638,258	32.0
71-80	196	12.7	440,005	22.0
81-90	25	1.6	57,300	2.9
91-99	1	0.1	342	0.0
100	1	0.1	568	0.0
<b>District Total:</b>	<b>1,548</b>	<b>100.0</b>	<b>1,995,580</b>	<b>100.0</b>

**Literacy rate for District : 70.8**

Table 23 gives the distribution of villages in different ranges of literacy rate in the district. No literates is found in 11 villages constituting 0.7 per cent of total villages with the total population of 1,546. The maximum of 429 villages (27.7 per cent) covering the highest

population of 32.0 per cent are registered with the literacy rate from 61 to 70 per cent. There is one village having the population of 342 with literacy rate range of 91-99. It is also seen that hundred per cent literacy has been observed in one village having population of 568.

**TABLE 24**  
**NUMBER AND PERCENTAGE OF LITERATES AND ILLITERATES BY SEX IN**  
**URBAN AGGLOMERATIONS / TOWNS, 2001**

Sl. No.	Name and Urban Status of UA/Town	Number of Literates and Illiterates						Percentage of Literates			Gap in Male-Female Literacy Rate	
		Number of Literates			Number of Illiterates			Persons	Males	Females		
		Persons	Males	Females	Persons	Males	Females					
1	2	3	4	5	6	7	8	9	10	11	12	
1	Bajwa (CT)											
				(See Vadodara Urban Agglomeration)								
2	Bodeli (CT)	7,399	4,191	3,208	3,091	1,234	1,857	81.1	89.8	72.1	17.7	
3	Chhota Udaipur (M)	15,765	8,852	6,913	7,446	3,047	4,399	77.3	85.0	69.3	15.7	
4	Dabhoi (M)	36,828	20,921	15,907	18,124	7,648	10,476	75.9	83.4	67.8	15.5	
5	GSFC Complex INA (INA)											
				(See Vadodara Urban Agglomeration)								
6	Jawaharnagar (Gujarat Refinery) (CT)											
				(See Vadodara Urban Agglomeration)								
7	Karachiya (CT)											
				(See Vadodara Urban Agglomeration)								
8	Karjan (M)	18,075	10,308	7,767	8,283	3,456	4,827	78.8	86.2	70.7	15.5	
9	Nandesari (CT)											
				(See Vadodara Urban Agglomeration)								
10	Nandesari INA (INA)											
				(See Vadodara Urban Agglomeration)								
11	Padra (M)											
				(See Padra Urban Agglomeration)								
	Padra UA	29,354	16,343	13,011	9,851	4,134	5,717	84.9	91.3	78.0	13.3	
	Padra (M+OG)	29,354	16,343	13,011	9,851	4,134	5,717	84.9	91.3	78.0	13.3	
	(i) Padra (M)	27,291	15,106	12,185	8,632	3,673	4,959	85.9	91.7	79.5	12.2	
12	Petro-Chemical Complex INA (INA)											
				(See Vadodara Urban Agglomeration)								
13	Ranoli (CT)											
				(See Vadodara Urban Agglomeration)								
14	Tarsali (CT)											
				(See Vadodara Urban Agglomeration)								
15	Vadodara (M Corp.)											
				(See Vadodara Urban Agglomeration)								
	Vadodara UA	1,143,395	631,758	511,637	347,650	150,493	197,157	86.8	91.9	81.2	10.7	
	(a) Vadodara (M Corp+OG)	1,084,280	597,882	486,398	326,948	141,793	185,155	86.9	91.9	81.4	10.4	
	(i) Vadodara (M Corp.)	1,014,014	557,051	456,963	292,213	126,962	165,251	87.6	92.3	82.4	10.0	
	(b) Jawaharnagar (Gujarat Refinery) (CT)	3,693	1,995	1,698	974	407	567	92.8	97.7	87.7	10.0	
	(c) Petro-Chemical Complex INA (INA)	5,729	3,158	2,571	1,609	728	881	91.5	96.8	85.7	11.1	
	(d) Bajwa (CT)	6,117	3,568	2,549	3,075	1,242	1,833	76.1	85.3	66.1	19.3	
	(e) Tarsali (CT)	20,918	11,701	9,217	5,788	2,506	3,282	89.1	94.4	83.1	11.3	
	(f) Karachiya (CT)	5,423	3,382	2,041	2,313	915	1,398	80.3	90.0	68.2	21.8	
	(g) Nandesari (CT)	5,092	3,029	2,063	2,178	849	1,329	83.3	94.4	71.0	23.4	
	(h) Nandesari INA (INA)	2,011	1,156	855	803	355	448	85.6	92.3	77.9	14.5	
	(i) GSFC Complex INA (INA)	2,341	1,259	1,082	696	326	370	92.4	97.1	87.5	9.5	
	(j) Ranoli (CT)	7,791	4,628	3,163	3,266	1,372	1,894	81.5	88.7	72.7	16.0	
16	Vaghodia INA (INA)	645	511	134	316	134	182	74.9	85.5	51.0	34.5	
	<b>District(Urban)</b>											
	<b>Total :</b>	<b>1,251,461</b>	<b>692,884</b>	<b>558,577</b>	<b>394,761</b>	<b>170,146</b>	<b>224,615</b>	<b>86.1</b>	<b>91.4</b>	<b>80.3</b>	<b>11.1</b>	

UA = Urban Agglomeration

Table 24 shows the absolute number of literates and illiterates along with literacy rates in urban areas of UA/Town level in the district. As much as 86.1 per cent of the urban population in the district is literate. 91.4 per cent of male population is literate while corresponding figure for

females is 80.3 per cent. Vadodara UA shows the highest literacy rate of 86.8 per cent. A gap of 11.1 percentage points between literacy rate of males and females in the urban areas of the district has been observed in 2001 Census. The lowest rate of 74.9 per cent is seen in Vaghodia INA.

**TABLE 25**  
**NUMBER AND PERCENTAGE OF SCHEDULED CASTES LITERATES AND ILLITERATES BY SEX IN TALUKAS / C.D. BLOCKS, 2001**

Sl. No.	Name of Taluka/ C.D.block	Number of Literates and Illiterates						Percentage of Literates			Gap in Male-Female Literacy Rate
		Number of Literates			Number of Illiterates			Persons	Males	Females	
1	2	3	4	5	6	7	8	9	10	11	12
1	Savli	7,379	4,621	2,758	5,028	1,945	3,083	67.9	80.3	53.9	26.4
2	Vadodara	10,439	6,244	4,195	4,902	1,786	3,116	77.7	88.8	65.5	23.3
3	Vaghodia	3,900	2,314	1,586	2,375	865	1,510	72.1	84.2	59.5	24.7
4	Jetpur Pavi	2,765	1,710	1,055	2,698	1,085	1,613	59.2	72	46	26
5	Chhota Udaipur	2,243	1,428	815	3,153	1,406	1,747	49.3	59.7	37.7	21.9
6	Kavant	2,070	1,326	744	2,125	894	1,231	57.9	70.4	43.9	26.4
7	Nasvadi	1,126	676	450	546	182	364	76.3	89.2	62.7	26.5
8	Sankheda	3,758	2,292	1,466	1,852	627	1,225	73.8	86.6	60	26.6
9	Dabhoi	6,061	3,742	2,319	3,306	1,120	2,186	71.8	85.6	57	28.6
10	Padra	8,646	5,408	3,238	5,338	1,859	3,479	70.2	84.5	54.8	29.8
11	Karjan	6,033	3,765	2,268	3,368	1,108	2,260	72.6	87.7	56.5	31.2
12	Sinor	3,360	2,077	1,283	1,825	617	1,208	72	85.6	57.4	28.2
<b>District (Rural)</b>											
<b>Total:</b>		<b>57,780</b>	<b>35,603</b>	<b>22,177</b>	<b>36,516</b>	<b>13,494</b>	<b>23,022</b>	<b>69.8</b>	<b>82.6</b>	<b>55.8</b>	<b>26.8</b>

Table 25 gives the detail about number and percentage of literate and illiterate for Scheduled Castes at taluka level in the rural areas of the district. As many as 69.8 per cent of the total Scheduled Castes population excluding the population of age group of 0-6 years is literates in the district. As much as 82.6 per cent of male Scheduled Castes are literate while corresponding figure for female is only 55.8 per cent. There is a wide gap of 26.8 percentage

points between the literacy rates of male and female. Vadodara taluka has the highest literacy rate of 77.7 per cent while the lowest literacy rate of 49.3 per cent is recorded in Chhota Udaipur taluka. The variations in literacy rates between males and females are in between 21.9 to 31.2 percentage points. The maximum difference of 31.2 percentage points is seen in Karjan taluka.

**TABLE 26**  
**DISTRIBUTION OF VILLAGES BY LITERACY RATE RANGE FOR SCHEDULED CASTES POPULATION, 2001**

Range of Literacy Rate for Villages	Number of Inhabited Villages	Percentage Distribution of Villages	Scheduled Castes Population	Percentage Distribution of Population
1	2	3	4	5
0	29	3.1	262	0.3
1-10	4	0.4	101	0.1
11-20	14	1.5	457	0.5
21-30	24	2.6	549	0.6

## ANALYTICAL NOTE

Range of Literacy Rate for Villages	Number of Inhabited Villages	Percentage Distribution of Villages	Scheduled Castes Population	Percentage Distribution of Population
1	2	3	4	5
31-40	50	5.3	3,156	3.3
41-50	75	8.0	2,713	2.9
51-60	117	12.5	9,326	9.9
61-70	205	21.9	24,449	25.9
71-80	277	29.5	37,139	39.4
81-90	102	10.9	15,443	16.4
91-99	13	1.4	564	0.6
100	28	3.0	137	0.1
<b>District Total:</b>	<b>938</b>	<b>100.0</b>	<b>94,296</b>	<b>100.0</b>

**Literacy rate for District (Rural) : 69.8**

Table 26 reveals the distribution of villages in 12 different ranges of literacy rates for the population of Scheduled Castes in rural areas of the district. Not a single literate person is reported in each of the 29 villages (3.1 per cent) having population of 262 persons in the district. Maximum number of 277 villages accounting for 29.5 per cent

of the total villages having the maximum Scheduled Castes population of 39.4 per cent falls in the literacy rate range of 71-80 per cent. As many as 28 villages have 100 per cent literacy. 12.3 per cent of the villages are having the 17.0 per cent population literate in literacy range from 81 to 99 per cent.

**TABLE 27**

**NUMBER AND PERCENTAGE OF SCHEDULED CASTES LITERATES AND ILLITERATES BY SEX IN TOWNS, 2001**

Sl. No.	Name and Urban Status of Town	Number of Literates and Illiterates						Percentage of Literates			Gap in Male-Female Literacy Rate
		Number of literates			Number of illiterates			Persons	Males	Females	
		Persons	Males	Females	Persons	Males	Females				
1	2	3	4	5	6	7	8	9	10	11	12
1	Bajwa (CT)	1,190	742	448	611	217	394	75.7	89.5	60.2	29.3
2	Bodeli (CT)	249	146	103	107	33	74	79	91.3	66.5	24.8
3	Chhota Udaipur (M)	440	246	194	553	251	302	49.3	54.7	43.8	10.9
4	Dabhoi (M)	1,752	1,023	729	636	215	421	82.4	91.7	72.1	19.6
5	GSFC Complex INA (INA)	115	60	55	35	13	22	86.5	96.8	77.5	19.3
6	Jawaharnagar (Gujarat Refinery) (CT)	229	126	103	82	33	49	90.2	95.5	84.4	11
7	Karachiya (CT)	523	303	220	213	83	130	81	89.9	71.2	18.7
8	Karjan (M)	1,823	1,065	758	787	289	498	79.2	89.2	68.4	20.8
9	Nandesari (CT)	72	52	20	63	18	45	66.1	86.7	40.8	45.9
10	Nandesari INA (INA)	18	9	9	4	2	2	85.7	90	81.8	8.2
11	Padra (M)*	1,312	728	584	355	133	222	87.4	96.3	78.3	18
12	Petro-Chemical Complex INA (INA)	747	429	318	261	104	157	86.6	95.5	76.8	18.7
13	Ranoli (CT)	892	523	369	333	113	220	83.6	93.1	73.1	20
14	Tarsali (CT)	1,671	943	728	496	202	294	88.1	95.5	80	15.5
15	Vadodara (M Corp)*	69,430	39,581	29,849	24,923	9,684	15,239	84	92.3	75.1	17.3
16	Vaghodia INA (INA)	33	22	11	34	12	22	57.9	73.3	40.7	32.6
	<b>District (Urban) Total :</b>	<b>80,496</b>	<b>45,998</b>	<b>34,498</b>	<b>29,493</b>	<b>11,402</b>	<b>18,091</b>	<b>83.5</b>	<b>92</b>	<b>74.4</b>	<b>17.6</b>

\* Towns having outgrowth.



Table 27 gives the details about absolute number and percentages of literates and illiterates for Scheduled Castes in urban areas of the district. As high as 83.5 per cent of the total Scheduled Castes population excluding the population of age group of 0-6 years is literate in the district. The corresponding proportions of male and female literates come to

92 and 74.4 per cent respectively which shows the gap of 17.6 percentage points in male-female literacy rate. Jawaharnagar (Gujarat Refinery CT) has the highest urban literacy rate of 90.2 per cent and Chhota Udaipur (M) has the lowest literacy rate of 49.3 per cent.

**TABLE 28**  
**NUMBER AND PERCENTAGE OF SCHEDULED TRIBES LITERATES AND ILLITERATES BY SEX IN TALUKAS/C. D. BLOCKS, 2001**

Sl. No.	Name of Taluka/ C.D.block	Number of Literates and Illiterates						Percentage of Literates			Gap in Male / Female Literacy Rate
		Number of Literates			Number of Illiterates			Persons	Males	Females	
		Persons	Males	Females	Persons	Males	Females				
1	2	3	4	5	6	7	8	9	10	11	12
1	Savli	5,816	3,962	1,854	11,249	5,034	6,215	40.3	51.9	27.2	24.7
2	Vadodara	7,715	5,259	2,456	13,348	5,794	7,554	43.2	55.8	29.1	26.7
3	Vaghodia	14,694	9,890	4,804	23,504	9,896	13,608	45.6	59.1	31	28
4	Jetpur Pavi	64,266	44,598	19,668	110,917	45,212	65,705	43.8	59.3	27.5	31.8
5	Chhota Udaipur	29,874	20,966	8,908	139,944	64,280	75,664	21.9	30.8	13.1	17.7
6	Kavant	38,247	27,497	10,750	119,491	52,145	67,346	29.9	42.5	17	25.5
7	Nasvadi	37,034	25,377	11,657	70,513	29,350	41,163	41.5	55.8	26.7	29.2
8	Sankheda	33,170	22,369	10,801	48,877	20,256	28,621	47.7	61.8	32.4	29.4
9	Dabhoi	18,574	12,540	6,034	30,316	12,790	17,526	44.8	58.2	30.4	27.8
10	Padra	2,351	1,619	732	4,599	2,061	2,538	39.7	51.5	26.4	25.1
11	Karjan	12,250	8,632	3,618	26,516	11,565	14,951	37.7	51	23.2	27.7
12	Sinor	8,982	6,117	2,865	16,038	6,966	9,072	41.8	54.3	28.1	26.2
<b>District (Rural)</b>											
<b>Total:</b>		<b>272,973</b>	<b>188,826</b>	<b>84,147</b>	<b>615,312</b>	<b>265,349</b>	<b>349,963</b>	<b>37.1</b>	<b>50.2</b>	<b>23.4</b>	<b>26.7</b>

Table 28 gives number and percentage of Scheduled Tribes literates and illiterates by sex at taluka level in the district. As much as 37.1 per cent of the total Scheduled Tribes population in the rural population excluding the age group of 0-6 years is literate in the district. The corresponding proportions of male and female literates are 50.2 and 23.4 per cent respectively which show a gap of 26.7

percentage points in male and female literacy. Among the talukas of the district, Sankheda taluka has the highest literacy rate of 47.7 per cent for Scheduled Tribes in rural areas while the lowest literacy rate of 21.9 per cent for them is recorded in Chhota Udaipur taluka. The maximum gap of 31.8 percentage points in male-female literacy rate is recorded in Jetpur Pavi taluka.

**TABLE 29**  
**DISTRIBUTION OF VILLAGES BY LITERACY RATE RANGE FOR SCHEDULED TRIBES POPULATION, 2001**

Range of Literacy Rate for Villages	Number of Inhabited Villages	Percentage Distribution of Villages	Scheduled Tribes Population	Percentage Distribution of Population
1	2	3	4	5
0	16	1.1	1,592	0.2
1-10	68	4.6	65,590	7.4
11-20	132	9.0	103,919	11.7
21-30	205	14.0	136,868	15.4

## ANALYTICAL NOTE

Range of Literacy Rate for Villages	Number of Inhabited Villages	Percentage Distribution of Villages	Scheduled Tribes Population	Percentage Distribution of Population
1	2	3	4	5
31-40	303	20.7	184,118	20.7
41-50	364	24.8	202,168	22.8
51-60	251	17.1	147,358	16.6
61-70	83	5.7	39,482	4.4
71-80	27	1.8	6,170	0.7
81-90	7	0.5	941	0.1
91-99	2	0.1	42	0.0
100	8	0.5	37	0.0
<b>District Total:</b>	<b>1,466</b>	<b>100.0</b>	<b>888,285</b>	<b>100.0</b>

**Literacy rate for District (Rural) : 37.1**

Table 29 gives the distribution of villages by 12 different literacy rate ranges for Scheduled Tribes population in the rural areas of the district. There are no literates in 16 villages (1.1 per cent) having the population of 1,592 in the district. As much as 8 villages (0.5 per cent) having total 37 Scheduled Tribes persons have cent per cent literacy. Only 7

villages have literacy rates in the range of 81-90 and 2 villages are in the literacy rate range of 91-99 per cent. Villages having literacy rates upto 50 per cent are 1,088 i.e. about three fourth of the total villages. Literacy rate of 51 to 70 per cent is observed in 334 villages (22.8 per cent) of the district.

**TABLE 30**  
**NUMBER AND PERCENTAGE OF SCHEDULED TRIBES LITERATES AND ILLITERATES**  
**BY SEX IN URBAN AGGLOMERATIONS/TOWNS, 2001**

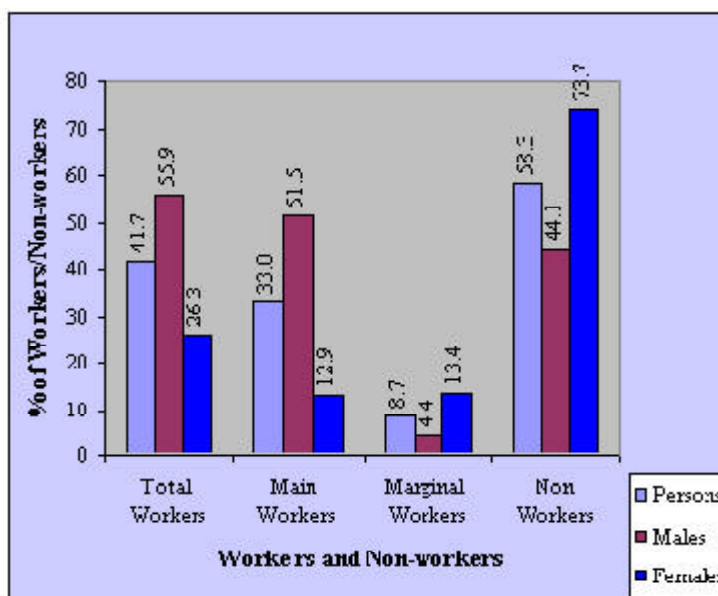
Sl. No.	Name and Urban Status of Town	Number of Literates and Illiterates						Percentage of Literates			Gap in Male/Female Literacy Rate
		Number of Literates			Number of Illiterates			Persons	Males	Females	
		Persons	Males	Females	Persons	Males	Females				
1	2	3	4	5	6	7	8	9	10	11	12
1	Bajwa (CT)	147	87	60	172	80	92	53.5	61.7	44.8	16.9
2	Bodeli (CT)	574	359	215	655	265	390	56.5	69.3	43.2	26.1
3	Chhota Udaipur (M)	3,031	1,793	1,238	2,631	1,166	1,465	61.9	70.6	52.5	18.1
4	Dabhoi (M)	3,806	2,451	1,355	5,517	2,561	2,956	47.8	57.6	36.6	21
5	GSFC Complex INA (INA)	52	37	15	33	10	23	65.8	82.2	44.1	38.1
6	Jawaharnagar (Gujarat Refinery) (CT)	200	117	83	77	33	44	88.5	96.7	79	17.6
7	Karachiya (CT)	223	136	87	219	85	134	57.9	69	46.3	22.8
8	Karjan (M)	1,159	757	402	1,290	503	787	56	71	40	31
9	Nandesari (CT)	19	10	9	10	6	4	90.5	90.9	90	0.9
10	Nandesari INA (INA)	12	9	3	19	6	13	52.2	81.8	25	56.8
11	Padra (M)*	608	355	253	364	160	204	71.2	80	61.7	18.2
12	Petro-Chemical Complex INA (INA)	654	379	275	262	113	149	84.5	94	74.1	19.9
13	Ranoli (CT)	173	112	61	343	143	200	42.6	55.2	30	25.1
14	Tarsali (CT)	479	306	173	529	240	289	57	68.2	44.2	23.9
15	Vadodara (M Corp)*	28,540	17,694	10,846	27,167	11,831	15,336	60.7	70.8	49.3	21.5
16	Vaghodia INA (INA)	68	49	19	75	30	45	55.3	69	36.5	32.5
	<b>District (Urban)</b>										
	<b>Total</b>	<b>39,745</b>	<b>24,651</b>	<b>15,094</b>	<b>39,363</b>	<b>17,232</b>	<b>22,131</b>	<b>59.4</b>	<b>69.5</b>	<b>48</b>	<b>21.6</b>

\*Towns having outgrowths.

Table 30 gives the details about number and percentage of Scheduled Tribes literate, illiterates and the literacy rates by sex of towns in the district. 59.4 per cent of the total urban population excluding the age group of 0-6 years is literate in the district. The corresponding proportion of male and female literates comes to 69.5 and 48 per cent respectively which shows a wide gap of 21.6 percentage points in male

and female literacy. One of the biggest towns Vadodara (M.Corp.) has the literacy rate of 60.7 per cent. Though the towns of Nandesri (CT), Petro Chemical complex INA, Jawaharnagar (Gujarat Refinery-CT) have the literacy rate more than 80 percent for Scheduled Tribes. These towns are having population less than 10,000. The lowest literacy rate of 42.6 per cent is recorded in Ranoli (CT).

**TABLE 31**  
**NUMBER AND PERCENTAGE OF MAIN WORKERS, MARGINAL WORKERS AND**  
**NON-WORKERS BY SEX IN TALUKAS, 2001**



Sl. No.	Name of Taluka	Persons/ Males/ Females	Total Population	Main Workers		Marginal Workers		Total Workers (Main and Marginal Workers)		Non-Workers		
				Number	Percentage	Number	Percentage	Number	Percentage	Number	Percentage	
1	2	3	4	5	6	7	8	9	10	11	12	
1	Savli	Persons	237,929	78,298	32.9	32,175	13.5	110,473	46.4	127,456	53.6	
		Males	125,292	64,785	51.7	9,007	7.2	73,792	58.9	51,500	41.1	
		Females	112,637	13,513	12.0	23,168	20.6	36,681	32.6	75,956	67.4	
2	Vadodara	Persons	1,705,989	525,399	30.8	40,829	2.4	566,228	33.2	1,139,761	66.8	
		Males	894,780	455,223	50.9	18,694	2.1	473,917	53	420,863	47	
		Females	811,209	70,176	8.7	22,135	2.7	92,311	11.4	718,898	88.6	
3	Vaghodia	Persons	133,240	44,483	33.4	17,442	13.1	61,925	46.5	71,315	53.5	
		Males	69,125	35,598	51.5	5,067	7.3	40,665	58.8	28,460	41.2	
		Females	64,115	8,885	13.9	12,375	19.3	21,260	33.2	42,855	66.8	
4	Jetpur Pavi	Persons	225,894	85,517	37.9	42,918	19.0	128,435	56.9	97,459	43.1	
		Males	116,158	60,856	52.4	7,807	6.7	68,663	59.1	47,495	40.9	
		Females	109,736	24,661	22.5	35,111	32.0	59,772	54.5	49,964	45.5	
5	Chhota Udaipur	Persons	202,697	59,905	29.6	39,926	19.7	99,831	49.3	102,866	50.7	
		Males	102,209	44,592	43.6	9,633	9.4	54,225	53.1	47,984	46.9	
		Females	100,488	15,313	15.2	30,293	30.1	45,606	45.4	54,882	54.6	

## ANALYTICAL NOTE

Sl. No.	Name of Taluka	Persons/ Males/ Females	Total Population	Main Workers		Marginal Workers		Total Workers (Main and Marginal Workers)		Non-Workers	
				Number	Percentage	Number	Percentage	Number	Percentage	Number	Percentage
1	2	3	4	5	6	7	8	9	10	11	12
6	Kavant	Persons	170,524	61,657	36.2	35,788	21.0	97,445	57.1	73,079	42.9
		Males	86,335	42,990	49.8	7,518	8.7	50,508	58.5	35,827	41.5
		Females	84,189	18,667	22.2	28,270	33.6	46,937	55.8	37,252	44.2
7	Nasvadi	Persons	124,828	41,418	33.2	27,612	22.1	69,030	55.3	55,798	44.7
		Males	63,783	31,105	48.8	6,234	9.8	37,339	58.5	26,444	41.5
		Females	61,045	10,313	16.9	21,378	35.0	31,691	51.9	29,354	48.1
8	Sankheda	Persons	185,856	71,973	38.7	22,959	12.4	94,932	51.1	90,924	48.9
		Males	96,688	54,607	56.5	3,790	3.9	58,397	60.4	38,291	39.6
		Females	89,168	17,366	19.5	19,169	21.5	36,535	41	52,633	59
9	Dabhoi	Persons	183,029	62,742	34.3	14,550	7.9	77,292	42.2	105,737	57.8
		Males	95,421	51,339	53.8	4,354	4.6	55,693	58.4	39,728	41.6
		Females	87,608	11,403	13.0	10,196	11.6	21,599	24.7	66,009	75.3
10	Padra	Persons	240,236	85,327	35.5	21,730	9.0	107,057	44.6	133,179	55.4
		Males	126,494	68,816	54.4	5,264	4.2	74,080	58.6	52,414	41.4
		Females	113,742	16,511	14.5	16,466	14.5	32,977	29	80,765	71
11	Karjan	Persons	162,486	59,520	36.6	11,874	7.3	71,394	43.9	91,092	56.1
		Males	85,044	46,987	55.3	3,433	4.0	50,420	59.3	34,624	40.7
		Females	77,442	12,533	16.2	8,441	10.9	20,974	27.1	56,468	72.9
12	Sinor	Persons	69,094	26,381	38.2	8,422	12.2	34,803	50.4	34,291	49.6
		Males	36,039	20,334	56.4	1,828	5.1	22,162	61.5	13,877	38.5
		Females	33,055	6,047	18.3	6,594	19.9	12,641	38.2	20,414	61.8
<b>District Total:</b>		<b>Persons</b>	<b>3,641,802</b>	<b>1,202,620</b>	<b>33.0</b>	<b>316,225</b>	<b>8.7</b>	<b>1,518,845</b>	<b>41.7</b>	<b>2,122,957</b>	<b>58.3</b>
		<b>Males</b>	<b>1,897,368</b>	<b>977,232</b>	<b>51.5</b>	<b>82,629</b>	<b>4.4</b>	<b>1,059,861</b>	<b>55.9</b>	<b>837,507</b>	<b>44.1</b>
		<b>Females</b>	<b>1,744,434</b>	<b>225,388</b>	<b>12.9</b>	<b>233,596</b>	<b>13.4</b>	<b>458,984</b>	<b>26.3</b>	<b>1,285,450</b>	<b>73.7</b>

Table 31 shows absolute number and percentage of main workers, marginal workers and non-workers by sex at taluka level in the district as per 2001 Census. Only 41.7 per cent in the total population are workers in the district. In total population 33 per cent are main workers while 8.7 per cent are marginal workers. Percentage of non-workers in the district

is accounted for 58.3 per cent of the total population. Among the main workers, male workers are 51.5 per cent while corresponding rate for females is 12.9 per cent. So far as marginal workers are concerned the participation rate of female is 13.4 per cent which is higher as compared to male's participation rate of only 4.4 per cent.

**TABLE 32**  
**NUMBER AND PERCENTAGE OF MAIN WORKERS, MARGINAL WORKERS AND NON-WORKERS BY SEX IN TALUKAS/C.D. BLOCKS, 2001**

Sl. No.	Name of Taluka / C.D. Blocks	Person Males/ Females	Total Population	Main Workers		Marginal Workers	
				Number	Percentage	Number	Percentage
1	2	3	4	5	6	7	8
1	Savli	Persons	237,929	78,298	32.9	32,175	13.5
		Males	125,292	64,785	51.7	9,007	7.2
		Females	112,637	13,513	12.0	23,168	20.6
2	Vadodara	Persons	214,944	67,110	31.2	19,536	9.1
		Males	112,529	56,971	50.6	6,973	6.2
		Females	102,415	10,139	9.9	12,563	12.3

Sl. No.	Name of Taluka / C.D. Blocks	Person Males / Females	Total Population	Main Workers		Marginal Workers	
				Number	Percentage	Number	Percentage
1	2	3	4	5	6	7	8
3	Vaghodia	Persons	132,279	44,108	33.3	17,374	13.1
		Males	68,480	35,250	51.5	5,063	7.4
		Females	63,799	8,858	13.9	12,311	19.3
4	Jetpur Pavi	Persons	225,894	85,517	37.9	42,918	19.0
		Males	116,158	60,856	52.4	7,807	6.7
		Females	109,736	24,661	22.5	35,111	32.0
5	Chhota Udaipur	Persons	179,486	53,690	29.9	39,338	21.9
		Males	90,310	39,146	43.3	9,356	10.4
		Females	89,176	14,544	16.3	29,982	33.6
6	Kavant	Persons	170,524	61,657	36.2	35,788	21.0
		Males	86,335	42,990	49.8	7,518	8.7
		Females	84,189	18,667	22.2	28,270	33.6
7	Nasvadi	Persons	124,828	41,418	33.2	27,612	22.1
		Males	63,783	31,105	48.8	6,234	9.8
		Females	61,045	10,313	16.9	21,378	35.0
8	Sankheda	Persons	175,366	68,747	39.2	22,749	13.0
		Males	91,263	51,785	56.7	3,665	4.0
		Females	84,103	16,962	20.2	19,084	22.7
9	Dabhoi	Persons	128,077	46,721	36.5	12,017	9.4
		Males	66,852	37,486	56.1	3,123	4.7
		Females	61,225	9,235	15.1	8,894	14.5
10	Padra	Persons	201,031	73,018	36.3	21,100	10.5
		Males	106,017	57,747	54.5	5,009	4.7
		Females	95,014	15,271	16.1	16,091	16.9
11	Karjan	Persons	136,128	51,697	38.0	11,068	8.1
		Males	71,280	40,114	56.3	2,943	4.1
		Females	64,848	11,583	17.9	8,125	12.5
12	Sinor	Persons	69,094	26,381	38.2	8,422	12.2
		Males	36,039	20,334	56.4	1,828	5.1
		Females	33,055	6,047	18.3	6,594	19.9
	<b>District (Rural)</b>	<b>Persons</b>	<b>1,995,580</b>	<b>698,362</b>	<b>35.0</b>	<b>290,097</b>	<b>14.5</b>
	<b>Total:</b>	<b>Males</b>	<b>1,034,338</b>	<b>538,569</b>	<b>52.1</b>	<b>68,526</b>	<b>6.6</b>
		<b>Females</b>	<b>961,242</b>	<b>159,793</b>	<b>16.6</b>	<b>221,571</b>	<b>23.1</b>

Sl. No.	Name of Taluka / C.D. Blocks	Person Males / Females	Main Workers (Main and Marginal Workers)		Non-Workers	
			Number	Percentage	Number	Percentage
1	2	3	9	10	11	12
1	Savli	Persons	110,473	46.4	127,456	53.6
		Males	73,792	58.9	51,500	41.1
		Females	36,681	32.6	75,956	67.4
2	Vadodara	Persons	86,646	40.3	128,298	59.7
		Males	63,944	56.8	48,585	43.2
		Females	22,702	22.2	79,713	77.8

## ANALYTICAL NOTE

Sl. No.	Name of Taluka / C.D. Blocks	Person Males / Females	Main Workers (Main and Marginal Workers)		Non-Workers	
			Number	Percentage	Number	Percentage
1	2	3	9	10	11	12
3	Vaghodia	Persons	61,482	46.5	70,797	53.5
		Males	40,313	58.9	28,167	41.1
		Females	21,169	33.2	42,630	66.8
4	Jetpur Pavi	Persons	128,435	56.9	97,459	43.1
		Males	68,663	59.1	47,495	40.9
		Females	59,772	54.5	49,964	45.5
5	Chhota Udaipur	Persons	93,028	51.8	86,458	48.2
		Males	48,502	53.7	41,808	46.3
		Females	44,526	49.9	44,650	50.1
6	Kavant	Persons	97,445	57.1	73,079	42.9
		Males	50,508	58.5	35,827	41.5
		Females	46,937	55.8	37,252	44.2
7	Nasvadi	Persons	69,030	55.3	55,798	44.7
		Males	37,339	58.5	26,444	41.5
		Females	31,691	51.9	29,354	48.1
8	Sankheda	Persons	91,496	52.2	83,870	47.8
		Males	55,450	60.8	35,813	39.2
		Females	36,046	42.9	48,057	57.1
9	Dabhoi	Persons	58,738	45.9	69,339	54.1
		Males	40,609	60.7	26,243	39.3
		Females	18,129	29.6	43,096	70.4
10	Padra	Persons	94,118	46.8	106,913	53.2
		Males	62,756	59.2	43,261	40.8
		Females	31,362	33.0	63,652	67.0
11	Karjan	Persons	62,765	46.1	73,363	53.9
		Males	43,057	60.4	28,223	39.6
		Females	19,708	30.4	45,140	69.6
12	Sinor	Persons	34,803	50.4	34,291	49.6
		Males	22,162	61.5	13,877	38.5
		Females	12,641	38.2	20,414	61.8
<b>District (Rural) Total :</b>		<b>Persons</b>	<b>988,459</b>	<b>49.5</b>	<b>1,007,121</b>	<b>50.5</b>
		<b>Males</b>	<b>607,095</b>	<b>58.7</b>	<b>427,243</b>	<b>41.3</b>
		<b>Females</b>	<b>381,364</b>	<b>39.7</b>	<b>579,878</b>	<b>60.3</b>

Table 32 gives talukawise absolute number and percentage of main workers, marginal workers and non workers by sex for rural population of the district. As much as 35 per cent of the population are main workers whereas the marginal workers constitute only 14.5 per cent. The percentage of non worker population is 50.5 per cent. Sex-wise break up shows that participation rate of male and female main workers are 52.1 and 16.6 per cent respectively. Marginal workers participation rates

for male and female are 6.6 and 23.1 per cent respectively. The percentage of marginal workers for females is higher than that of males. Similar trend may also be seen at taluka level. The percentage of total rural workers of the district comes to 49.5 per cent. At the taluka level Kavant has the highest proportion of total workers of 57.1 per cent of the total population whereas the lowest percentage of 40.3 per cent is recorded in Vadodara taluka.

**TABLE 33**  
**NUMBER AND PERCENTAGE OF MAIN WORKERS, MARGINAL WORKERS AND**  
**NON-WORKERS BY SEX IN URBAN AGGLOMERATIONS / TOWNS, 2001**

Sl. No.	Name of Urban Status of UA/Town	Persons/ Males/ Females	Total Population	Main Workers		Marginal Workers		Total Workers (Main and Marginal Workers)		Non-Workers			
				Number	Percentage	Number	Percentage	Number	Percentage	Number	Percentage		
1	2	3	4	5	6	7	8	9	10	11	12		
1	Bajwa (CT)											(See Vadodara Urban Agglomeration)	
2	Bodeli (CT)	Persons	10,490	3,226	30.8	210	2.0	3,436	32.8	7,054	67.2		
		Males	5,425	2,822	52.0	125	2.3	2,947	54.3	2,478	45.7		
		Females	5,065	404	8.0	85	1.7	489	9.7	4,576	90.3		
3	Chhota Udaipur (M)	Persons	23,211	6,215	26.8	588	2.5	6,803	29.3	16,408	70.7		
		Males	11,899	5,446	45.8	277	2.3	5,723	48.1	6,176	51.9		
		Females	11,312	769	6.8	311	2.7	1,080	9.5	10,232	90.5		
4	Dabhoi (M)	Persons	54,952	16,021	29.2	2,533	4.6	18,554	33.8	36,398	66.2		
		Males	28,569	13,853	48.5	1,231	4.3	15,084	52.8	13,485	47.2		
		Females	26,383	2,168	8.2	1,302	4.9	3,470	13.2	22,913	86.8		
5	GSFC Complex INA (INA)											(See Vadodara Urban Agglomeration)	
6	Jawaharnagar (Gujarat Refinery) (CT)											(See Vadodara Urban Agglomeration)	
7	Karachiya (CT)											(See Vadodara Urban Agglomeration)	
8	Karjan (M)	Persons	26,358	7,823	29.7	806	3.1	8,629	32.7	17,729	67.3		
		Males	13,764	6,873	49.9	490	3.6	7,363	53.5	6,401	46.5		
		Females	12,594	950	7.5	316	2.5	1,266	10.1	11,328	89.9		
9	Nandesari (CT)											(See Vadodara Urban Agglomeration)	
10	Nandesari INA (INA)											(See Vadodara Urban Agglomeration)	
11	Padra (M)											(See Padra Urban Agglomeration)	
	Padra UA	Persons	39,205	12,309	31.4	630	1.6	12,939	33.0	26,266	67.0		
		Males	20,477	11,069	54.1	255	1.2	11,324	55.3	9,153	44.7		
		Females	18,728	1,240	6.6	375	2.0	1,615	8.6	17,113	91.4		
	Padra (M+OG)	Persons	39,205	12,309	31.4	630	1.6	12,939	33.0	26,266	67.0		
		Males	20,477	11,069	54.1	255	1.2	11,324	55.3	9,153	44.7		
		Females	18,728	1,240	6.6	375	2.0	1,615	8.6	17,113	91.4		
	(i) Padra (M)	Persons	35,923	10,975	30.6	508	1.4	11,483	32.0	24,440	68.0		
		Males	18,779	10,074	53.6	232	1.2	10,306	54.9	8,473	45.1		
		Females	17,144	901	5.3	276	1.6	1,177	6.9	15,967	93.1		
12	Petro-Chemical Complex INA (INA)											(See Vadodara Urban Agglomeration)	
13	Ranoli (CT)											(See Vadodara Urban Agglomeration)	
14	Tarsali (CT)											(See Vadodara Urban Agglomeration)	

## ANALYTICAL NOTE

Sl. No.	Name of Urban Status of UA/Town	Persons/ Males/ Females	Total Population	Main Workers		Marginal Workers		Total Workers (Main and Marginal Workers)		Non-Workers	
				Number	Percentage	Number	Percentage	Number	Percentage	Number	Percentage
				1	2	3	4	5	6	7	8
15	Vadodara (M Corp.)			(See Vadodara Urban Agglomeration)							
	Vadodara UA	Persons	1,491,045	458,289	30.7	21,293	1.4	479,582	32.2	1,011,463	67.8
		Males	782,251	398,252	50.9	11,721	1.5	409,973	52.4	372,278	47.6
		Females	708,794	60,037	8.5	9,572	1.4	69,609	9.8	639,185	90.2
	(a) Vadodara (M Corp+OG)	Persons	1,411,228	434,968	30.8	18,589	1.3	453,557	32.1	957,671	67.9
		Males	739,675	376,897	51.0	10,640	1.4	387,537	52.4	352,138	47.6
		Females	671,553	58,071	8.6	7,949	1.2	66,020	9.8	605,533	90.2
	(i) Vadodara (M Corp.)	Persons	1,306,227	403,465	30.9	15,142	1.2	418,607	32.0	887,620	68.0
		Males	684,013	349,376	51.1	8,719	1.3	358,095	52.4	325,918	47.6
		Females	622,214	54,089	8.7	6,423	1.0	60,512	9.7	561,702	90.3
	(b) Jawahar- nagar Gujarat Refinery (CT)	Persons	4,667	1,334	28.6	84	1.8	1,418	30.4	3,249	69.6
		Males	2,402	1,150	47.9	64	2.7	1,214	50.5	1,188	49.5
		Females	2,265	184	8.1	20	0.9	204	9.0	2,061	91.0
	(c) Petro- Chemical Complex INA (INA)	Persons	7,338	2,103	28.7	45	0.6	2,148	29.3	5,190	70.7
		Males	3,886	1,801	46.3	18	0.5	1,819	46.8	2,067	53.2
		Females	3,452	302	8.7	27	0.8	329	9.5	3,123	90.5
	(d) Bajwa (CT)	Persons	9,192	2,448	26.6	638	6.9	3,086	33.6	6,106	66.4
		Males	4,810	2,294	47.7	234	4.9	2,528	52.6	2,282	47.4
		Females	4,382	154	3.5	404	9.2	558	12.7	3,824	87.3
	(e) Tarsali (CT)	Persons	26,706	7,757	29.0	639	2.4	8,396	31.4	18,310	68.6
		Males	14,207	7,144	50.3	292	2.1	7,436	52.3	6,771	47.7
		Females	12,499	613	4.9	347	2.8	960	7.7	11,539	92.3
	(f) Karachiya (CT)	Persons	7,736	2,433	31.5	282	3.6	2,715	35.1	5,021	64.9
		Males	4,297	2,234	52.0	221	5.1	2,455	57.1	1,842	42.9
		Females	3,439	199	5.8	61	1.8	260	7.6	3,179	92.4
	(g) Nandesari (CT)	Persons	7,270	2,123	29.2	812	11.2	2,935	40.4	4,335	59.6
		Males	3,878	1,954	50.4	158	4.1	2,112	54.5	1,766	45.5
		Females	3,392	169	5.0	654	19.3	823	24.3	2,569	75.7



Sl. No.	Name of Urban Status of UA/Town	Persons/ Males/ Females	Total Population	Main Workers		Marginal Workers		Total Workers (Main and Marginal Workers)		Non-Workers	
				Number	Percentage	Number	Percentage	Number	Percentage	Number	Percentage
				1	2	3	4	5	6	7	8
	(h) Nandesari	Persons	2,814	813	28.9	16	0.6	829	29.5	1,985	70.5
	INA (INA)	Males	1,511	776	51.4	6	0.4	782	51.8	729	48.2
		Females	1,303	37	2.8	10	0.8	47	3.6	1,256	96.4
	(i) GSFC	Persons	3,037	862	28.4	3	0.1	865	28.5	2,172	71.5
	Complex INA (INA)	Males	1,585	808	51.0	2	0.1	810	51.1	775	48.9
		Females	1,452	54	3.7	1	0.1	55	3.8	1,397	96.2
	(j) Ranoli (CT)	Persons	11,057	3,448	31.2	185	1.7	3,633	32.9	7,424	67.1
	16 Vaghodia INA (INA)	Males	6,000	3,194	53.2	86	1.4	3,280	54.7	2,720	45.3
		Females	5,057	254	5.0	99	2.0	353	7.0	4,704	93.0
		Persons	961	375	39.0	68	7.1	443	46.1	518	53.9
	<b>District (Urban) Total:</b>	<b>Persons</b>	<b>1,646,222</b>	<b>504,258</b>	<b>30.6</b>	<b>26,128</b>	<b>1.6</b>	<b>530,386</b>	<b>32.2</b>	<b>1,115,836</b>	<b>67.8</b>
		<b>Males</b>	<b>863,030</b>	<b>438,663</b>	<b>50.8</b>	<b>14,103</b>	<b>1.6</b>	<b>452,766</b>	<b>52.5</b>	<b>410,264</b>	<b>47.5</b>
		<b>Females</b>	<b>783,192</b>	<b>65,595</b>	<b>8.4</b>	<b>12,025</b>	<b>1.5</b>	<b>77,620</b>	<b>9.9</b>	<b>705,572</b>	<b>90.1</b>

UA = Urban Agglomeration

Table 33 shows the absolute number with percentage of main workers, marginal workers and non-workers by sex for urban population at UA/Town level in the district. Of the total 1,646,222 urban population of the district, 30.6 per cent has been categorized as main workers whereas the marginal workers are only accounted for 1.6 per cent.

Remaining 67.8 per cent of the population is reported as non-workers. Sex-wise break up at the district shows that 50.8 per cent males and 8.4 per cent females are main workers. Male and female Marginal workers are accounted for 1.6 per cent and 1.5 per cent respectively.

**TABLE 34**  
**DISTRIBUTION OF WORKERS BY SEX IN FOUR CATEGORIES OF ECONOMIC**  
**ACTIVITY IN TALUKAS, 2001**

Sl. No.	Name of Taluka	Persons/ Males/ Females	Total Population	Total Number of Workers (Main + Marginal)	Category of Workers			
					Cultivators	Agricultural Labourers	Household Industry Workers	Other Workers
1	2	3	4	5	6	7	8	9
1	Savli	Persons	237,929	110,473 (46.4)	30,761 (27.8)	55,154 (49.9)	1,377 (1.2)	23,181 (21.0)
		Males	125,292	73,792 (58.9)	26,300 (35.6)	29,151 (39.5)	703 (1.0)	17,638 (23.9)
		Females	112,637	36,681 (32.6)	4,461 (12.2)	26,003 (70.9)	674 (1.8)	5,543 (15.1)
2	Vadodara	Persons	1,705,989	566,228 (33.2)	16,027 (2.8)	40,939 (7.2)	7,867 (1.4)	501,395 (88.6)
		Males	894,780	473,917 (53.0)	13,957 (2.9)	24,169 (5.1)	4,692 (1.0)	431,099 (91.0)
		Females	811,209	92,311 (11.4)	2,070 (2.2)	16,770 (18.2)	3,175 (3.4)	70,296 (76.2)
3	Vaghodia	Persons	133,240	61,925 (46.5)	14,114 (22.8)	24,867 (40.2)	928 (1.5)	22,016 (35.6)
		Males	69,125	40,665 (58.8)	10,992 (27.0)	12,998 (32.0)	403 (1.0)	16,272 (40.0)
		Females	64,115	21,260 (33.2)	3,122 (14.7)	11,869 (55.8)	525 (2.5)	5,744 (27.0)
4	Jetpur Pavi	Persons	225,894	128,435 (56.9)	67,659 (52.7)	48,141 (37.5)	1,386 (1.1)	11,249 (8.8)
		Males	116,158	68,663 (59.1)	40,202 (58.5)	19,832 (28.9)	780 (1.1)	7,849 (11.4)
		Females	109,736	59,772 (54.5)	27,457 (45.9)	28,309 (47.4)	606 (1.0)	3,400 (5.7)
5	Chhota Udaipur	Persons	202,697	99,831 (49.3)	41,716 (41.8)	40,373 (40.4)	2,057 (2.1)	15,685 (15.7)
		Males	102,209	54,225 (53.1)	27,826 (51.3)	13,544 (25.0)	1,143 (2.1)	11,712 (21.6)
		Females	100,488	45,606 (45.4)	13,890 (30.5)	26,829 (58.8)	914 (2.0)	3,973 (8.7)
6	Kavant	Persons	170,524	97,445 (57.1)	55,293 (56.7)	34,101 (35.0)	878 (0.9)	7,173 (7.4)
		Males	86,335	50,508 (58.5)	33,098 (65.5)	11,858 (23.5)	476 (0.9)	5,076 (10.0)
		Females	84,189	46,937 (55.8)	22,195 (47.3)	22,243 (47.4)	402 (0.9)	2,097 (4.5)
7	Nasvadi	Persons	124,828	69,030 (55.3)	22,084 (32.0)	41,062 (59.5)	438 (0.6)	5,446 (7.9)
		Males	63,783	37,339 (58.5)	15,953 (42.7)	16,999 (45.5)	257 (0.7)	4,130 (11.1)
		Females	61,045	31,691 (51.9)	6,131 (19.3)	24,063 (75.9)	181 (0.6)	1,316 (4.2)

Sl. No.	Name of Taluka	Persons/ Males/ Females	Total Population	Total Number of Workers (Main + Marginal)	Category of Workers			
					Cultivators	Agricultural Labourers	Household Industry Workers	Other Workers
1	2	3	4	5	6	7	8	9
8	Sankheda	Persons	185,856	94,932 (51.1)	29,302 (30.9)	47,296 (49.8)	1,015 (1.1)	17,319 (18.2)
		Males	96,688	58,397 (60.4)	21,575 (36.9)	23,110 (39.6)	727 (1.2)	12,985 (22.2)
		Females	89,168	36,535 (41.0)	7,727 (21.1)	24,186 (66.2)	288 (0.8)	4,334 (11.9)
9	Dabhoi	Persons	183,029	77,292 (42.2)	15,277 (19.8)	35,151 (45.5)	1,757 (2.3)	25,107 (32.5)
		Males	95,421	55,693 (58.4)	13,401 (24.1)	20,311 (36.5)	959 (1.7)	21,022 (37.7)
		Females	87,608	21,599 (24.7)	1,876 (8.7)	14,840 (68.7)	798 (3.7)	4,085 (18.9)
10	Padra	Persons	240,236	107,057 (44.6)	21,105 (19.7)	47,822 (44.7)	3,498 (3.3)	34,632 (32.3)
		Males	126,494	74,080 (58.6)	18,316 (24.7)	28,506 (38.5)	2,432 (3.3)	24,826 (33.5)
		Females	113,742	32,977 (29.0)	2,789 (8.5)	19,316 (58.6)	1,066 (3.2)	9,806 (29.7)
11	Karjan	Persons	162,486	71,394 (43.9)	14,120 (19.8)	35,232 (49.3)	970 (1.4)	21,072 (29.5)
		Males	85,044	50,420 (59.3)	12,498 (24.8)	20,829 (41.3)	631 (1.3)	16,462 (32.6)
		Females	77,442	20,974 (27.1)	1,622 (7.7)	14,403 (68.7)	339 (1.6)	4,610 (22.0)
12	Sinor	Persons	69,094	34,803 (50.4)	7,132 (20.5)	21,118 (60.7)	474 (1.4)	6,079 (17.5)
		Males	36,039	22,162 (61.5)	6,382 (28.8)	11,295 (51.0)	265 (1.2)	4,220 (19.0)
		Females	33,055	12,641 (38.2)	750 (5.9)	9,823 (77.7)	209 (1.7)	1,859 (14.7)
<b>District Total:</b>		<b>Persons</b>	<b>3,641,802</b>	<b>1,518,845</b> (41.7)	<b>334,590</b> (22.0)	<b>471,256</b> (31.0)	<b>22,645</b> (1.5)	<b>690,354</b> (45.5)
		<b>Males</b>	<b>1,897,368</b>	<b>1,059,861</b> (55.9)	<b>240,500</b> (22.7)	<b>232,602</b> (21.9)	<b>13,468</b> (1.3)	<b>573,291</b> (54.1)
		<b>Females</b>	<b>1,744,434</b>	<b>458,984</b> (26.3)	<b>94,090</b> (20.5)	<b>238,654</b> (52.0)	<b>9,177</b> (2.0)	<b>117,063</b> (25.5)

**Note :** Percentage of Worker to total worker are given in brackets

Table 34 reveals economic activity in the district. From the table it is seen that total workers including main and marginal workers are 41.7 per cent of the total population. As much as 22 per cent of the total workers are engaged in cultivation, 31 per cent in agricultural labourers, 1.5 per cent in household industry and 45.5 in other work. The proportion of cultivators within talukas varies between 2.8 per cent (Vadodara) to 56.7 per cent in (Kavant). The female cultivators are 20.5 per cent which is lower than the female

agriculture labourers of 52 per cent. The percentage of household industry workers is comparatively very low in the district. In household industry proportion of female workers is more than male workers. As far as other work is concerned maximum workers of 45.5 per cent are engaged in other work in comparison to other economic activities. It may also be seen that maximum of male workers (54.1 per cent) and female workers (25.5 per cent) are engaged in other work in comparison to other economic activities.

TABLE 35

**DISTRIBUTION OF WORKERS BY SEX IN FOUR CATEGORIES OF ECONOMIC ACTIVITY IN  
TALUKAS/C.D. BLOCKS, 2001**

Sl. No.	Name of Taluka/ C. D. Block	Persons/ Males/ Females	Total Population	Total Number of Workers (Main + Marginal)	Category of Workers			
					Cultivators	Agricultural Labourers	Household Industry Workers	Other Workers
1	2	3	4	5	6	7	8	9
1	Savli	Persons	237,929	110,473 (46.4)	30,761 (27.8)	55,154 (49.9)	1,377 (1.2)	23,181 (21.0)
		Males	125,292	73,792 (58.9)	26,300 (35.6)	29,151 (39.5)	703 (1.0)	17,638 (23.9)
		Females	112,637	36,681 (32.6)	4,461 (12.2)	26,003 (70.9)	674 (1.8)	5,543 (15.1)
2	Vadodara	Persons	214,944	86,646 (40.3)	13,501 (15.6)	34,889 (40.3)	1,629 (1.9)	36,627 (42.3)
		Males	112,529	63,944 (56.8)	11,824 (18.5)	20,477 (32.0)	928 (1.5)	30,715 (48.0)
		Females	102,415	22,702 (22.2)	1,677 (7.4)	14,412 (63.5)	701 (3.1)	5,912 (26.0)
3	Vaghodia	Persons	132,279	61,482 (46.5)	14,113 (23.0)	24,867 (40.4)	913 (1.5)	21,589 (35.1)
		Males	68,480	40,313 (58.9)	10,992 (27.3)	12,998 (32.2)	403 (1.0)	15,920 (39.5)
		Females	63,799	21,169 (33.2)	3,121 (14.7)	11,869 (56.1)	510 (2.4)	5,669 (26.8)
4	Jetpur Pavi	Persons	225,894	128,435 (56.9)	67,659 (52.7)	48,141 (37.5)	1,386 (1.1)	11,249 (8.8)
		Males	116,158	68,663 (59.1)	40,202 (58.5)	19,832 (28.9)	780 (1.1)	7,849 (11.4)
		Females	109,736	59,772 (54.5)	27,457 (45.9)	28,309 (47.4)	606 (1.0)	3,400 (5.7)
5	Chhota Udaipur	Persons	179,486	93,028 (51.8)	41,650 (44.8)	40,224 (43.2)	1,961 (2.1)	9,193 (9.9)
		Males	90,310	48,502 (53.7)	27,764 (57.2)	13,506 (27.8)	1,087 (2.2)	6,145 (12.7)
		Females	89,176	44,526 (49.9)	13,886 (31.2)	26,718 (60.0)	874 (2.0)	3,048 (6.8)
6	Kavant	Persons	170,524	97,445 (57.1)	55,293 (56.7)	34,101 (35.0)	878 (0.9)	7,173 (7.4)
		Males	86,335	50,508 (58.5)	33,098 (65.5)	11,858 (23.5)	476 (0.9)	5,076 (10.0)
		Females	84,189	46,937 (55.8)	22,195 (47.3)	22,243 (47.4)	402 (0.9)	2,097 (4.5)
7	Nasvadi	Persons	124,828	69,030 (55.3)	22,084 (32.0)	41,062 (59.5)	438 (0.6)	5,446 (7.9)
		Males	63,783	37,339 (58.5)	15,953 (42.7)	16,999 (45.5)	257 (0.7)	4,130 (11.1)
		Females	61,045	31,691 (51.9)	6,131 (19.3)	24,063 (75.9)	181 (0.6)	1,316 (4.2)

Sl. No.	Name of Taluka/ C.D. Block	Persons/ Males/ Females	Total Population	Total Number of Workers (Main + Marginal)	Category of Workers			
					Cultivators	Agricultural Labourers	Household Industry Workers	Other Workers
1	2	3	4	5	6	7	8	9
8	Sankheda	Persons	175,366	91,496 (52.2)	29,189 (31.9)	47,156 (51.5)	948 (1.0)	14,203 (15.5)
		Males	91,263	55,450 (60.8)	21,487 (38.8)	23,014 (41.5)	677 (1.2)	10,272 (18.5)
		Females	84,103	36,046 (42.9)	7,702 (21.4)	24,142 (67.0)	271 (0.8)	3,931 (10.9)
9	Dabhoi	Persons	128,077	58,738 (45.9)	14,779 (25.2)	33,226 (56.6)	394 (0.7)	10,339 (17.6)
		Males	66,852	40,609 (60.7)	12,925 (31.8)	19,086 (47.0)	297 (0.7)	8,301 (20.4)
		Females	61,225	18,129 (29.6)	1,854 (10.2)	14,140 (78.0)	97 (0.5)	2,038 (11.2)
10	Padra	Persons	201,031	94,118 (46.8)	20,121 (21.4)	45,956 (48.8)	3,022 (3.2)	25,019 (26.6)
		Males	106,017	62,756 (59.2)	17,383 (27.7)	27,412 (43.7)	2,003 (3.2)	15,958 (25.4)
		Females	95,014	31,362 (33.0)	2,738 (8.7)	18,544 (59.1)	1,019 (3.2)	9,061 (28.9)
11	Karjan	Persons	136,128	62,765 (46.1)	13,944 (22.2)	34,325 (54.7)	821 (1.3)	13,675 (21.8)
		Males	71,280	43,057 (60.4)	12,327 (28.6)	20,282 (47.1)	516 (1.2)	9,932 (23.1)
		Females	64,848	19,708 (30.4)	1,617 (8.2)	14,043 (71.3)	305 (1.5)	3,743 (19.0)
12	Sinor	Persons	69,094	34,803 (50.4)	7,132 (20.5)	21,118 (60.7)	474 (1.4)	6,079 (17.5)
		Males	36,039	22,162 (61.5)	6,382 (28.8)	11,295 (51.0)	265 (1.2)	4,220 (19.0)
		Females	33,055	12,641 (38.2)	750 (5.9)	9,823 (77.7)	209 (1.7)	1,859 (14.7)
<b>District (Rural)</b>		<b>Persons</b>	<b>1,995,580</b>	<b>988,459</b> (49.5)	<b>330,226</b> (33.4)	<b>460,219</b> (46.6)	<b>14,241</b> (1.4)	<b>183,773</b> (18.6)
<b>Total :</b>		<b>Males</b>	<b>1,034,338</b>	<b>607,095</b> (58.7)	<b>236,637</b> (39.0)	<b>225,910</b> (37.2)	<b>8,392</b> (1.4)	<b>136,156</b> (22.4)
		<b>Females</b>	<b>961,242</b>	<b>381,364</b> (39.7)	<b>93,589</b> (24.5)	<b>234,309</b> (61.4)	<b>5,849</b> (1.5)	<b>47,617</b> (12.5)

**Note :** Percentage of Worker to total workers are given in brackets.

Table 35 gives talukawise distribution of workers by sex in four categories of economic activity in rural areas of the district. The table reveals that total workers are 49.5 per cent of total population. Among workers, share of cultivators is 33.4 per cent. Agricultural labourers contribute 46.6 per cent. The household industry workers' contribution is 1.4 per cent while contribution of other workers' is 18.6 per cent in the rural areas of the district. Agricultural sector plays a major role in providing employment to

the working force for the rural population. The percentage of workers in household industries is remarkably low in rural areas as reflected from the data. Thus, working force has to depend on agriculture sector in rural areas. Percentage of male workers in cultivation is higher than that of female, which is reverse in case of Agriculture labourers. A considerable difference between the percentage of cultivators and other workers throughout all the talukas in the district may be seen from the table.

**TABLE 36**  
**DISTRIBUTION OF WORKERS BY SEX IN FOUR CATEGORIES OF ECONOMIC ACTIVITY**  
**OF URBAN AGGLOMERATIONS / TOWNS, 2001**

Sl. No.	Name and Urban Status of UA / Town	Persons/ Males/ Females	Total Population	Total Number of Workers (Main+Marginal)	Category of Workers			
					Cultivators	Agricultural Labourers	Household Industry Workers	Other Workers
1	2	3	4	5	6	7	8	9
1	Bajwa (CT)				(See Vadodara Urban Agglomeration)			
2	Bodeli (CT)	Persons	10,490	3,436 (32.8)	113 (3.3)	140 (4.1)	67 (1.9)	3,116 (90.7)
		Males	5,425	2,947 (54.3)	88 (3.0)	96 (3.3)	50 (1.7)	2,713 (92.1)
		Females	5,065	489 (9.7)	25 (5.1)	44 (9.0)	17 (3.5)	403 (82.4)
3	Chhota Udaipur (M)	Persons	23,211	6,803 (29.3)	66 (1.0)	149 (2.2)	96 (1.4)	6,492 (95.4)
		Males	11,899	5,723 (48.1)	62 (1.1)	38 (0.7)	56 (1.0)	5,567 (97.3)
		Females	11,312	1,080 (9.5)	4 (0.4)	111 (10.3)	40 (3.7)	925 (85.6)
4	Dabhoi (M)	Persons	54,952	18,554 (33.8)	498 (2.7)	1,925 (10.4)	1,363 (7.3)	14,768 (79.6)
		Males	28,569	15,084 (52.8)	476 (3.2)	1,225 (8.1)	662 (4.4)	12,721 (84.3)
		Females	26,383	3,470 (13.2)	22 (0.6)	700 (20.2)	701 (20.2)	2,047 (59.0)
5	GSFC Complex INA (INA)				(See Vadodara Urban Agglomeration)			
6	Jawaharnagar (Gujarat Refinery) (CT)				(See Vadodara Urban Agglomeration)			
7	Karachiya (CT)				(See Vadodara Urban Agglomeration)			
8	Karjan (M)	Persons	26,358	8,629 (32.7)	176 (2.0)	907 (10.5)	149 (1.7)	7,397 (85.7)
		Males	13,764	7,363 (53.5)	171 (2.3)	547 (7.4)	115 (1.6)	6,530 (88.7)
		Females	12,594	1,266 (10.1)	5 (0.4)	360 (28.4)	34 (2.7)	867 (68.5)
9	(g) Nandesari (CT)				(See Vadodara Urban Agglomeration)			
10	(h) Nandesari INA (INA)				(See Vadodara Urban Agglomeration)			
11	Padra (M) Padra UA	Persons	39,205	12,939 (33.0)	984 (7.6)	1,866 (14.4)	476 (3.7)	9,613 (74.3)
		Males	20,477	11,324 (55.3)	933 (8.2)	1,094 (9.7)	429 (3.8)	8,868 (78.3)
		Females	18,728	1,615 (8.6)	51 (3.2)	772 (47.8)	47 (2.9)	745 (46.1)

Sl. No.	Name and Urban Status of UA / Town	Persons/ Males/ Females	Total Population	Total Number of Workers (Main+Marginal)	Category of Workers			
					Cultivators	Agricultural Labourers	Household Industry Workers	Other Workers
1	2	3	4	5	6	7	8	9
	Padra (M+OG)	Persons	39,205	12,939 (33.0)	984 (7.6)	1,866 (14.4)	476 (3.7)	9,613 (74.3)
		Males	20,477	11,324 (55.3)	933 (8.2)	1,094 (9.7)	429 (3.8)	8,868 (78.3)
		Females	18,728	1,615 (8.6)	51 (3.2)	772 (47.8)	47 (2.9)	745 (46.1)
	(i) Padra (M)	Persons	35,923	11,483 (32.0)	505 (4.4)	1,119 (9.7)	475 (4.1)	9,384 (81.7)
		Males	18,779	10,306 (54.9)	485 (4.7)	738 (7.2)	428 (4.2)	8,655 (84.0)
		Females	17,144	1,177 (6.9)	20 (1.7)	381 (32.4)	47 (4.0)	729 (61.9)
12	Petro-Chemical Complex INA (INA)				(See Vadodara Urban Agglomeration)			
13	Ranoli (CT)				(See Vadodara Urban Agglomeration)			
14	Tarsali (CT)				(See Vadodara Urban Agglomeration)			
15	Vadodara (M Corp.)				(See Vadodara Urban Agglomeration)			
	Vadodara UA	Persons	1,491,045	479,582 (32.2)	2,526 (0.5)	6,050 (1.3)	6,238 (1.3)	464,768 (96.9)
		Males	782,251	409,973 (52.4)	2,133 (0.5)	3,692 (0.9)	3,764 (0.9)	400,384 (97.7)
		Females	708,794	69,609 (9.8)	393 (0.6)	2,358 (3.4)	2,474 (3.6)	64,384 (92.5)
	(a) Vadodara (M Corp+OG)	Persons	1,411,228	453,557 (32.1)	1,870 (0.4)	4,687 (1.0)	5,805 (1.3)	441,195 (97.3)
		Males	739,675	387,537 (52.4)	1,683 (0.4)	2,951 (0.8)	3,584 (0.9)	379,319 (97.9)
		Females	671,553	66,020 (9.8)	187 (0.3)	1,736 (2.6)	2,221 (3.4)	61,876 (93.7)
	(i) Vadodara (M Corp.)	Persons	1,306,227	418,607 (32.0)	985 (0.2)	2,199 (0.5)	5,246 (1.3)	410,177 (98.0)
		Males	684,013	358,095 (52.4)	846 (0.2)	1,417 (0.4)	3,266 (0.9)	352,566 (98.5)
		Females	622,214	60,512 (9.7)	139 (0.2)	782 (1.3)	1,980 (3.3)	57,611 (95.2)
	(b) Jawaharnagar (Gujarat Refinery) (CT)	Persons	4,667	1,418 (30.4)	0 (0.0)	3 (0.2)	9 (0.6)	1,406 (99.2)
		Males	2,402	1,214 (50.5)	0 (0.0)	3 (0.2)	1 (0.1)	1,210 (99.7)
		Females	2,265	204 (9.0)	0 (0.0)	0 (0.0)	8 (3.9)	196 (96.1)
	(c) Petro-Chemical Complex INA (INA)	Persons	7,338	2,148 (29.3)	9 (0.4)	9 (0.4)	1,944 (8.7)	1,799 (90.5)
		Males	3,886	1,819 (46.8)	6 (0.3)	9 (0.5)	5 (0.3)	1,799 (98.9)
		Females	3,452	329 (9.5)	3 (0.9)	0 (0.0)	181 (55.0)	145 (44.1)

## ANALYTICAL NOTE

Sl. No.	Name and Urban Status of UA / Town	Persons/ Males/ Females	Total Population	Total Number of Workers (Main+Marginal)	Category of Workers			
					Cultivators	Agricultural Labourers	Household Industry Workers	Other Workers
1	2	3	4	5	6	7	8	9
	(d) Bajwa (CT)	Persons	9,192	3,086 (33.6)	19 (0.6)	36 (1.2)	62 (2.0)	2,969 (96.2)
		Males	4,810	2,528 (52.6)	16 (0.6)	31 (1.2)	52 (2.1)	2,429 (96.1)
		Females	4,382	558 (12.7)	3 (0.5)	5 (0.9)	10 (1.8)	540 (96.8)
	(e) Tarsali (CT)	Persons	26,706	8,396 (31.4)	89 (1.1)	381 (4.5)	78 (0.9)	7,848 (93.5)
		Males	14,207	7,436 (52.3)	81 (1.1)	226 (3.0)	60 (0.8)	7,069 (95.1)
		Females	12,499	960 (7.7)	8 (0.8)	155 (16.1)	18 (1.9)	779 (81.1)
	(f) Karachiya (CT)	Persons	7,736	2,715 (35.1)	58 (2.1)	242 (8.9)	24 (0.9)	2,391 (88.1)
		Males	4,297	2,455 (57.1)	42 (1.7)	171 (7.0)	19 (0.8)	2,223 (90.5)
		Females	3,439	260 (7.6)	16 (6.2)	71 (27.3)	5 (1.9)	168 (64.6)
	(g) Nandesari (CT)	Persons	7,270	2,935 (40.4)	395 (13.5)	444 (15.1)	15 (0.5)	2,081 (70.9)
		Males	3,878	2,112 (54.5)	224 (10.6)	143 (6.8)	0 (0.0)	1,745 (82.6)
		Females	3,392	823 (24.3)	171 (20.8)	301 (36.6)	15 (1.8)	336 (40.8)
	(h) Nandesari INA (INA)	Persons	2,814	829 (29.5)	1 (0.1)	14 (1.7)	16 (1.9)	798 (96.3)
		Males	1,511	782 (51.8)	1 (0.1)	13 (1.7)	10 (1.3)	758 (96.9)
		Females	1,303	47 (3.6)	0 (0.0)	1 (2.1)	6 (12.8)	40 (85.1)
	(i) GSFC Complex INA (INA)	Persons	3,037	865 (28.5)	0 (0.0)	0 (0.0)	0 (0.0)	865 (100.0)
		Males	1,585	810 (51.1)	0 (0.0)	0 (0.0)	0 (0.0)	810 (100.0)
		Females	1,452	55 (3.8)	0 (0.0)	0 (0.0)	0 (0.0)	55 (100.0)
	(j) Ranoli (CT)	Persons	11,057	3,633 (32.9)	85 (2.3)	234 (6.4)	43 (1.2)	3,271 (90.0)
		Males	6,000	3,280 (54.7)	80 (2.4)	145 (4.4)	33 (1.0)	3,022 (92.1)
		Females	5,057	353 (7.0)	5 (1.4)	89 (25.2)	10 (2.8)	249 (70.5)
16	Vaghodia INA (INA)	Persons	961	443 (46.1)	1 (0.2)	0 (0.0)	15 (3.4)	427 (96.4)
		Males	645	352 (54.6)	0 (0.0)	0 (0.0)	0 (0.0)	352 (100.0)
		Females	316	91 (28.8)	1 (1.1)	0 (0.0)	15 (16.5)	75 (82.4)
	<b>District (Urban) Total:</b>	<b>Persons</b>	<b>1,646,222</b>	<b>530,386 (32.2)</b>	<b>4,364 (0.8)</b>	<b>11,037 (2.1)</b>	<b>8,404 (1.6)</b>	<b>506,581 (95.5)</b>
		<b>Males</b>	<b>863,030</b>	<b>452,766 (52.5)</b>	<b>3,863 (0.9)</b>	<b>6,692 (1.5)</b>	<b>5,076 (1.1)</b>	<b>437,135 (96.5)</b>
		<b>Females</b>	<b>783,192</b>	<b>77,620 (9.9)</b>	<b>501 (0.6)</b>	<b>4,345 (5.6)</b>	<b>3,328 (4.3)</b>	<b>69,446 (89.5)</b>

UA = Urban Agglomeration



Table 36 gives the distribution of workers by sex in four categories of economic activity in urban areas of the district. In the urban areas of the district total workers (total of Main and Marginal workers) constitute 32.2 per cent of the total population. Of these workers, cultivators constitute 0.8 per cent, agricultural labourers 2.1 per cent, household industry workers 1.6 per cent and the rest 95.5 per

cent is other workers. The other works being commercially viable play a major role in providing employment to the working force in urban areas population. Female Participation in cultivation is 0.6 per cent while the same for agricultural labourers is 5.6 per cent. In household industry the participation rate of male is lower than female participants, however it is reverse in case of other workers.

**TABLE 37**  
**DISTRIBUTION OF VILLAGES ACCORDING TO AVAILABILITY**  
**OF DIFFERENT AMENITIES, 2001**

Sl. No.	Name of Taluka/ C. D. block	Number of Inhabited Villages	Type of Amenity available									
			Education	Medical	Improved Drinking Water*	Post Office#	Tele- phone	Transport Communi- cations \$	Banks	Agricultural Credit Societies	Approach by Pucca Road	Power Supply
1	2	3	4	5	6	7	8	9	10	11	12	13
1	Savli	137 (100.0)	132 (96.4)	61 (44.5)	137 (100.0)	93 (67.9)	70 (51.1)	116 (84.7)	13 (9.5)	104 (75.9)	109 (79.6)	137 (100.0)
2	Vadodara	91 (100.0)	89 (97.8)	51 (56.0)	91 (100.0)	57 (62.6)	66 (72.5)	78 (85.7)	15 (16.5)	49 (53.8)	86 (94.5)	91 (100.0)
3	Vaghodia	95 (100.0)	93 (97.9)	94 (98.9)	94 (98.9)	57 (60.0)	31 (32.6)	77 (81.1)	8 (8.4)	67 (70.5)	87 (91.6)	95 (100.0)
4	Jetpur Pavi	212 (100.0)	202 (95.3)	200 (94.3)	197 (92.9)	55 (25.9)	46 (21.7)	134 (63.2)	9 (4.2)	76 (35.8)	147 (69.3)	212 (100.0)
5	Chhota Udaipur	144 (100.0)	143 (99.3)	110 (76.4)	141 (97.9)	29 (20.1)	16 (11.1)	93 (64.6)	3 (2.1)	20 (13.9)	102 (70.8)	144 (100.0)
6	Kavant	133 (100.0)	130 (97.7)	87 (65.4)	132 (99.2)	42 (31.6)	22 (16.5)	92 (69.2)	6 (4.5)	18 (13.5)	100 (75.2)	133 (100.0)
7	Nasvadi	217 (100.0)	191 (88.0)	197 (90.8)	200 (92.2)	41 (18.9)	39 (18.0)	112 (51.6)	4 (1.8)	31 (14.3)	93 (42.9)	201 (92.6)
8	Sankheda	185 (100.0)	182 (98.4)	131 (70.8)	184 (99.5)	64 (34.6)	92 (49.7)	119 (64.3)	9 (4.9)	127 (68.6)	132 (71.4)	185 (100.0)
9	Dabhoi	118 (100.0)	115 (97.5)	113 (95.8)	117 (99.2)	53 (44.9)	64 (54.2)	90 (76.3)	6 (5.1)	74 (62.7)	78 (66.1)	118 (100.0)
10	Padra	82 (100.0)	81 (98.8)	81 (98.8)	82 (100.0)	61 (74.4)	77 (93.9)	82 (100.0)	12 (14.6)	76 (92.7)	82 (100.0)	82 (100.0)
11	Karjan	93 (100.0)	91 (97.8)	88 (94.6)	93 (100.0)	73 (78.5)	85 (91.4)	86 (92.5)	6 (6.5)	80 (86.0)	79 (84.9)	93 (100.0)
12	Sinor	41 (100.0)	41 (100.0)	41 (100.0)	41 (100.0)	35 (85.4)	32 (78.0)	41 (100.0)	6 (14.6)	38 (92.7)	39 (95.1)	41 (100.0)
<b>District Total:</b>		<b>1,548</b> <b>(100.0)</b>	<b>1,490</b> <b>(96.3)</b>	<b>1,254</b> <b>(81.0)</b>	<b>1,509</b> <b>(97.5)</b>	<b>660</b> <b>(42.6)</b>	<b>640</b> <b>(41.3)</b>	<b>1,120</b> <b>(72.4)</b>	<b>97</b> <b>(6.3)</b>	<b>760</b> <b>(49.1)</b>	<b>1,134</b> <b>(73.3)</b>	<b>1,532</b> <b>(99.0)</b>

**Note :** Percentage are given in brackets.

\* Based on the improved drinking water source, drinking water supply has been classified as 'Improved ' or otherwise. If the household has access to drinking water supplied from a tap or a hand pump / tube well situated within or outside the premises it is considered as having access to 'Improved drinking water source' However, the concept of improved drinking water is state specific and this is to be considered accordingly.

# Post office includes Post office, telegraph office and Post and telegraph office.

\$ Transport communication includes bus service, rail facility and navigable waterways.

Table 37 given above shows talukawise distribution of villages according to the availability of different amenities such as education, medical, improved drinking water, post office, telephone, transport communication, banks, agricultural credit societies, approach to village by pucca roads and power supply. Out of 1,548 inhabited villages in the district, 1,490 (96.3 per cent) villages are having at least some educational facility in the village. Medical facilities of one kind or other are available in 1,254 (81.0 per cent) villages of the total inhabited villages. Out of 1,548 villages only 39 inhabited villages do not avail the drinking water facility. As many as 660 villages are equipped with the facilities of post and telegraph. Telephone facility has reached to about 640 (41.3 per cent) villages in the district. Out of 1,548 villages, 72.4 per cent of villages (1120) are

well connected with one or more types of transport facility. Agricultural Credit Societies are available in 760 villages. Only 97 villages have banking facility. As much as 1,134 villages are linked by pucca roads. So far as power supply is concerned only 16 villages out of 1,548 villages do not have facility of power supply.

Considering talukawise availability of these amenities, it is interesting to observe that in Chhota Udaipur taluka out of 144 villages only one village has no educational facility. In Vaghodia and Padra talukas of the district only one village in each taluka has no medical facility. In Padra and Sinor talukas, all the villages avail the transport facility. So far as power supply is concerned except Nasvadi taluka all the talukas are 100 per cent electrified.

**TABLE-38**  
**NUMBER AND PERCENTAGE OF RURAL POPULATION SERVED BY**  
**DIFFERENT AMENITIES, 2001**

Sl. No.	Name of Taluka/ C. D. Block	Total Population of Inhabited Villages	Type of Amenity available				
			Education	Medical	Improved Drinking Water*	Post Office #	Telephone
1	2	3	4	5	6	7	8
1	Savli	237,929 (100.0)	237,284 (99.7)	178,139 (74.9)	237,929 (100.0)	207,869 (87.4)	175,426 (73.7)
2	Vadodara	214,944 (100.0)	214,797 (99.9)	182,784 (85.0)	214,944 (100.0)	192,321 (89.5)	189,659 (88.2)
3	Vaghodia	132,279 (100.0)	132,127 (99.9)	131,391 (99.3)	131,201 (99.2)	106,168 (80.3)	67,748 (51.2)
4	Jetpur Pavi	225,894 (100.0)	223,300 (98.9)	219,435 (97.1)	213,022 (94.3)	104,447 (46.2)	80,349 (35.6)
5	Chhota Udaipur	179,486 (100.0)	179,461 (100.0)	149,061 (83.0)	175,161 (97.6)	65,360 (36.4)	35,895 (20.0)
6	Kavant	170,524 (100.0)	168,669 (98.9)	125,063 (73.3)	169,867 (99.6)	82,957 (48.6)	44,080 (25.8)
7	Nasvadi	124,828 (100.0)	121,143 (97.0)	115,135 (92.2)	120,035 (96.2)	51,015 (40.9)	37,720 (30.2)
8	Sankheda	175,366 (100.0)	175,021 (99.8)	153,213 (87.4)	174,833 (99.7)	103,769 (59.2)	133,731 (76.3)
9	Dabhoi	128,077 (100.0)	127,789 (99.8)	121,953 (95.2)	127,626 (99.6)	88,707 (69.3)	94,186 (73.5)
10	Padra	201,031 (100.0)	200,983 (100.0)	198,553 (98.8)	201,031 (100.0)	180,253 (89.7)	199,076 (99.0)
11	Karjan	136,128 (100.0)	135,986 (99.9)	129,885 (95.4)	136,128 (100.0)	123,766 (90.9)	131,530 (96.6)
12	Sinor	69,094 (100.0)	69,094 (100.0)	69,094 (100.0)	69,094 (100.0)	64,893 (93.9)	61,585 (89.1)
<b>District Total:</b>		<b>1,995,580</b> <b>(100.0)</b>	<b>1,985,654</b> <b>(99.5)</b>	<b>1,773,706</b> <b>(88.9)</b>	<b>1,970,871</b> <b>(98.8)</b>	<b>1,371,525</b> <b>(68.7)</b>	<b>1,250,985</b> <b>(62.7)</b>

**TABLE-38**  
**NUMBER AND PERCENTAGE OF RURAL POPULATION SERVED BY**  
**DIFFERENT AMENITIES, 2001**

Sl. No.	Name of Taluka/ C. D. Block	Total Population of Inhabited Villages	Type of Amenity available				
			Transport Communications \$	Banks	Agricultural Credit Societies	Approach by Pucca Road	Power Supply
1	2	3	9	10	11	12	13
1	Savli	237,929 (100.0)	223,163 (93.8)	62,667 (26.3)	214,785 (90.3)	214,686 (90.2)	237,929 (100.0)
2	Vadodara	214,944 (100.0)	208,313 (96.9)	95,181 (44.3)	134,942 (62.8)	211,954 (98.6)	214,944 (100.0)
3	Vaghodia	132,279 (100.0)	120,145 (90.8)	37,364 (28.2)	109,358 (82.7)	129,160 (97.6)	132,279 (100.0)
4	Jetpur Pavi	225,894 (100.0)	169,973 (75.2)	27,639 (12.2)	127,411 (56.4)	186,325 (82.5)	225,894 (100.0)
5	Chhota Udaipur	179,486 (100.0)	135,085 (75.3)	13,109 (7.3)	34,166 (19.0)	144,248 (80.4)	179,486 (100.0)
6	Kavant	170,524 (100.0)	134,964 (79.1)	21,235 (12.5)	35,024 (20.5)	133,619 (78.4)	170,524 (100.0)
7	Nasvadi	124,828 (100.0)	87,362 (70.0)	10,190 (8.2)	34,674 (27.8)	75,507 (60.5)	120,335 (96.4)
8	Sankheda	175,366 (100.0)	143,922 (82.1)	37,590 (21.4)	143,600 (81.9)	151,873 (86.6)	175,366 (100.0)
9	Dabhoi	128,077 (100.0)	116,651 (91.1)	23,350 (18.2)	106,044 (82.8)	107,944 (84.3)	128,077 (100.0)
10	Padra	201,031 (100.0)	201,031 (100.0)	58,383 (29.0)	190,285 (94.7)	201,031 (100.0)	201,031 (100.0)
11	Karjan	136,128 (100.0)	132,940 (97.7)	23,552 (17.3)	125,846 (92.4)	126,078 (92.6)	136,128 (100.0)
12	Sinor	69,094 (100.0)	69,094 (100.0)	25,325 (36.7)	65,432 (94.7)	66,441 (96.2)	69,094 (100.0)
<b>District Total:</b>		<b>1,995,580</b> <b>(100.0)</b>	<b>1,742,643</b> <b>(87.3)</b>	<b>435,585</b> <b>(21.8)</b>	<b>1,321,567</b> <b>(66.2)</b>	<b>1,748,866</b> <b>(87.6)</b>	<b>1,991,087</b> <b>(99.8)</b>

**Note :** Percentage are given in brackets.

\* Based on the improved drinking water source, drinking water supply has been classified as 'Improved ' or otherwise. If the household has access to drinking water supplied from a tap or a hand pump / tube well situated within or outside the premises it is considered as having access to 'Improved drinking water source'. However, the concept of improved drinking water is state specific and this is to be considered accordingly.

# Post office includes Post office, telegraph office and Post and telegraph office.

\$ Transport communication includes bus service, rail facility and navigable waterways.

Table 38 gives the information regarding number and percentage of rural population served by different amenities. Out of total population of 1,995,580 persons in the district 99.5 per cent rural population have educational facility of one or other type. Similarly 1,773,706 (88.9 per cent) persons have medical facilities while 98.8 per cent have the facility of improved drinking water. Post office facility is available to 1,371,525 (68.7 per cent) persons. Telephone facility is available

to 62.7 per cent population. Transport communication facility is available to 87.3 per cent population Banking facility is available to only 21.8 per cent population. As much as 66.2 per cent of population avail the facility of Agricultural credit societies. So far as Pucca road is concerned, 87.6 per cent population enjoys this facility. Power supply is available to 1,991,087 persons which accounts for 99.8 per cent of the population.

TABLE 39

**DISTRIBUTION OF VILLAGES NOT HAVING CERTAIN AMENITIES, ARRANGED BY  
DISTANCE RANGES FROM THE PLACES WHERE THESE ARE AVAILABLE, 2001**

Village not having the Amenity of	Distance Range of Place from the Villages where the Amenity is available			
	Less than 5 Kilometres	5-10 Kilometres	10+ Kilometres	Total (Col. 2 - 4)
1	2	3	4	5
1. Education :-				
(a) Primary School	54	5	1	60
(b) Middle School*	0	0	0	0
(c) Degree College	177	222	1,142	1,541
2. Medical:-				
(a) Hospital	218	227	1,095	1,540
(b) PHC	658	411	407	1,476
3. Post Office	740	82	66	888
4. Telephone	497	145	266	908
5. Bus Service	357	41	36	434
6. Banks				
(a) Commercial Bank	707	400	346	1,453
(b) Co-operative Bank	425	363	733	1,521
7. Agricultural Credit Societies	505	110	173	788

**Note :** \* In Gujarat State the levels of education are classified as under

- (i) Primary School (From Std. I to VII passed)
- (ii) Secondary/Matriculation (From Std. VIII to X passed)
- (iii) Higher Secondary (From Std. XI to XII passed). Hence details under 1(b) are not shown

Table 39 shows that only 54 villages of the district are having the facilities of basic primary education within a radius of 5 km. and 177 villages have college facility available within a distance of less than 5 km. The persons of 1,095 villages have to travel 10 km. or more

for availing the hospital facility. Facilities of PHC is available to 407 villages at the distance of 10 km. or more. 266 villages avail the telephone facilities at a distance of 10 km. or more. 41 villages are having the facility of bus service within the distance of 5 to 10 km.

TABLE 40

**DISTRIBUTION OF VILLAGES ACCORDING TO THE DISTANCE FROM THE NEAREST  
STATUTORY TOWN AND AVAILABILITY OF DIFFERENT AMENITIES, 2001**

Distance Range from the Nearest Statutory Town ( in Kilometres)	Number of Inhabited Villages in each Range	Type of Amenities available							
		Education	Medical	Post Office #	Telephone	Transport Communi- cations \$	Banks	Agricultural Credit Societies	Approach by Pucca Road
1	2	3	4	5	6	7	8	9	10
less than 5	59 (100.0)	57 (96.6)	53 (89.8)	35 (59.3)	45 (76.3)	52 (88.1)	8 (13.6)	41 (69.5)	53 (89.8)
5 -15	410 (100.0)	405 (98.8)	340 (82.9)	224 (54.6)	259 (63.2)	329 (80.2)	36 (8.8)	276 (67.3)	351 (85.6)
16 - 50	1042 (100.0)	997 (95.7)	843 (80.9)	395 (37.9)	333 (32.0)	732 (70.2)	52 (5.0)	435 (41.7)	718 (68.9)
51+	37 (100.0)	31 (83.8)	18 (48.6)	6 (16.2)	3 (8.1)	7 (18.9)	1 (2.7)	8 (21.6)	12 (32.4)
Un specified	0 (0)	0 (0)	0 (0)	0 (0)	0 (0)	0 (0)	0 (0)	0 (0)	0 (0)
<b>District Total :</b>	<b>1,548 (100.0)</b>	<b>1,490 (96.3)</b>	<b>1,254 (81.0)</b>	<b>660 (42.6)</b>	<b>640 (41.3)</b>	<b>1,120 (72.4)</b>	<b>97 (6.3)</b>	<b>760 (49.1)</b>	<b>1,134 (73.3)</b>

**Note :** # Post office includes Post office, telegraph office and Post and telegraph office.

\$ Transport communication includes bus service, rail facility and navigable waterways  
Percentages are given in brackets.

The Table 40 shows number of villages distributed according to four ranges of the distance from the nearest statutory town along with number of villages and availability of different amenities. Out of 1,548 inhabited villages, 59 villages are situated in the distance range of 5 km or less from the nearest statutory town. Out of these 59 villages, 57 villages are having educational facility, 53 villages having medical, 45 villages having telephone facility, 52 villages having transport communication, 41 villages having agricultural credit societies, 53 villages having pucca roads and only 8 villages are having banking facility. The highest number of villages 1,042 are having their nearest statutory

towns within the distance of 16 to 50 km. From these 1,042 villages 997 villages (95.7 per cent) have education facility, 843 villages are enjoying medical facility, 732 villages avail the facility of transport communication and 718 villages are having facility of pucca road. Except the banking facility the remaining facilities are enjoyed by more than 60 per cent of the 410 villages which are situated from the statutory towns in the distance range of 5-15 km. 37 villages have statutory towns at a distance of 51 km. or more and one of these 37 villages only education facility is available in 31 villages while the other facilities are available in less than 50 per cent of the villages.

**TABLE 41**  
**DISTRIBUTION OF VILLAGES ACCORDING TO POPULATION RANGE AND**  
**AMENITIES AVAILABLE, 2001**

Population Range	Number of Inhabited Villages in each Range	Type of Amenities available									
		Education	Medical	Improved Drinking Water *	Post Office #	Tele- phone	Transport Communi- cations\$	Banks	Agricultural Credit Societies	Approach by Pucca Road	Power Supply
1	2	3	4	5	6	7	8	9	10	11	12
1-499	400 (100.0)	347 (86.8)	295 (73.8)	381 (95.2)	37 (9.2)	66 (16.5)	180 (45.0)	1 (0.2)	84 (21.0)	174 (43.5)	387 (96.8)
500-999	468 (100.0)	464 (99.1)	354 (75.6)	456 (97.4)	133 (28.4)	150 (32.1)	326 (69.7)	3 (0.6)	208 (44.4)	340 (72.6)	465 (99.4)
1,000-1,999	442 (100.0)	441 (99.8)	374 (84.6)	435 (98.4)	269 (60.9)	232 (52.5)	379 (85.7)	17 (3.8)	276 (62.4)	390 (88.2)	442 (100.0)
2,000-4,999	188 (100.0)	188 (100.0)	181 (96.3)	187 (99.5)	172 (91.5)	144 (76.6)	185 (98.4)	44 (23.4)	149 (79.3)	180 (95.7)	188 (100.0)
5,000-9,999	45 (100.0)	45 (100.0)	45 (100.0)	45 (100.0)	44 (97.8)	43 (95.6)	45 (100.0)	27 (60.0)	40 (88.9)	45 (100.0)	45 (100.0)
10,000 +	5 (100.0)	5 (100.0)	5 (100.0)	5 (100.0)	5 (100.0)	5 (100.0)	5 (100.0)	5 (100.0)	3 (60.0)	5 (100.0)	5 (100.0)
<b>District Total :</b>	<b>1,548</b> <b>(100.0)</b>	<b>1,490</b> <b>(96.3)</b>	<b>1,254</b> <b>(81.0)</b>	<b>1,509</b> <b>(97.5)</b>	<b>660</b> <b>(42.6)</b>	<b>640</b> <b>(41.3)</b>	<b>1,120</b> <b>(72.4)</b>	<b>97</b> <b>(6.3)</b>	<b>760</b> <b>(49.1)</b>	<b>1,134</b> <b>(73.3)</b>	<b>1,532</b> <b>(99.0)</b>

**Note :** # Post office includes Post office, telegraph office and Post and telegraph office.

\$ Transport communication includes bus service, rail facility and navigable waterways

\* Based on the improved drinking water source, drinking water supply has been classified as 'Improved ' or otherwise. If the household has access to drinking water supplied from a tap or a hand pump / tube well situated within or outside the premises it is considered as having access to 'Improved drinking water source' However, the concept of improved drinking water is state specific and this is to be considered accordingly.

Percentages are given in brackets.

Table 41 reveals the distribution of villages according to different population ranges and amenities available. Villages having population either 10,000 or more enjoy all the facilities. Out of 45 villages having the population range of 5,000 - 9,999 all the facilities shown in the table are available in each village except facilities of the Post Office, Telephone, Banks and Agricultural Credit Societies. 188 villages are having the population range of 2,000-4,999. Out of these

villages only 23.4 per cent villages are enjoying the banking facility though cent per cent villages are having educational facility and power supply. There are only 5 villages having the population of 10,000 and more. Except the facility of agricultural society, all villages are enjoying the facility of education, medical, improved drinking water, post office, telephone, transport communication, banks, approach by pucca road and power supply.

**TABLE 42**  
**DISTRIBUTION OF VILLAGES ACCORDING TO LAND USE, 2001**

Sl. No.	Name of Taluka/ C. D. Block	Number of Inhabited Villages	Total Area (in Hectares)	Percentage of Cultivable Area to Total Area	Percentage of Irrigated Area to Total Cultivable Area
1	2	3	4	5	6
1	Savli	137	79,199.7	77.3	27.8
2	Vadodara	91	47,955.1	82.4	46.1
3	Vaghodia	95	55,838.3	74	12.7
4	Jetpur Pavi	212	80,265.9	65	34.2
5	Chhota Udaipur	144	76,144.6	47.5	17.3
6	Kavant	133	60,776.2	55.9	14.8
7	Nasvadi	217	53,333.5	57.7	16.1
8	Sankheda	185	71,113.9	76.7	28.3
9	Dabhoi	118	60,837.0	83.9	36.7
10	Padra	82	52,189.6	77.4	53.3
11	Karjan	93	58,616.3	86.1	51.4
12	Sinor	41	29,251.5	82.1	80.2
<b>District Total:</b>		<b>1,548</b>	<b>725,521.6</b>	<b>71.1</b>	<b>34</b>

**Note :** Cultivable area = irrigated area + unirrigated area

Table 42 gives talukawise information of total area, area cultivable and irrigated area in the district. Cultivated area includes irrigated as well as unirrigated area. There are 1,548 inhabited villages in the district having a total area of 725,521.6 hectares. Of this, 71.1 per cent is cultivable and 34 per cent of this total cultivable area is irrigated. Looking to the land use pattern at taluka level, it shows that in the total area of Karjan taluka 86.1 per cent area is

cultivable being the highest percentage among the cultivable land. Next to it is Dabhoi taluka where cultivable area is 83.9 per cent followed by Vadodara taluka (82.4 per cent). Chhota Udaipur has the lowest cultivable area having only 47.5 per cent. Considering the irrigated area from the cultivable land, it is observed that Sinor taluka has the maximum area of 80.2 per cent whereas Kavant taluka has the minimum of 14.8 per cent irrigated land.

**TABLE 43**  
**PER CAPITA RECEIPT AND EXPENDITURE IN STATUTORY TOWNS**

(in Rs.)

Sl. No.	Class, Name & Urban Status of the Town	Per Capita Receipt			Per Capita Expenditure					
		Total	Through Taxes	From all Other Sources	Total	General Administration	Public Health and Conveniences	Public Works	Public Institutions	Other(s)
1	2	3	4	5	6	7	8	9	10	11
1	III Chhota Udaipur (M)	662.0	308.3	353.7	647.0	497.2	34.7	97.2	16.3	1.6
2	II Dabhoi (M)	477.5	287.5	190.1	100.7	27.7	58.6	14.4	0.0	0.0
3	VI GSFC Complex INA (INA)	0.0	0.0	0.0	15,463.0	6,570.3	4,000.7	1,368.8	2,700.0	823.2
4	III Karjan (M)	223.8	63.0	160.7	235.3	106.7	26.9	0.0	0.0	101.7
5	VI Nandesari INA (INA)	2,203.3	2,203.3	0.0	1,619.7	172.6	119.4	718.1	568.4	41.3
6	III Padra (M)*	626.1	315.4	310.7	652.3	76.5	224.6	111.9	56.0	183.3
7	V Petro-Chemical Complex INA (INA)	6,024.8	6,024.8	0.0	3,099.7	53.0	0.0	3,046.8	0.0	0.0
8	I Vadodara (M.Corp)*	1,345.6	933.5	412.1	1,388.0	255.6	24.2	59.4	0.0	1,048.8
9	VI Vaghodia INA (INA)	8,324.7	8,324.7	0.0	1,336.3	463.9	0.0	0.0	0.0	872.4
<b>District Total</b>		<b>1,293.4</b>	<b>900.3</b>	<b>393.0</b>	<b>1,329.9</b>	<b>255.5</b>	<b>38.4</b>	<b>76.4</b>	<b>7.9</b>	<b>951.8</b>

\* Towns having outgrowths

Table 43 shows per capita receipt and expenditure in statutory towns of the district. The per capita receipt in district is Rs. 1,293.4 received from Taxes and from other sources. The per capita expenditure in the district is Rs. 1,329.9. This expenditure is incurred on general administration,

public health, public works, public institutions and other items. It can be seen that the highest per capita expenditure is on general administration, followed by public works. Out of total expenditure, a receipt of 7.9 per cent expenditure has been incurred on public institution.

**TABLE 44**  
**SCHOOLS/COLLEGES PER 10,000 POPULATIONS IN STATUTORY TOWNS, 2001**

Sl. No.	Name and Urban Status of Town	Type of Educational Institution				
		Primary	Junior Secondary/ Middle	Secondary/ Matriculation	Senior Secondary	College
1	2	3	4	5	6	7
1	Chhota Udaipur (M)	3.4	0	2.6	2.2	0.4
2	Dabhoi (M)	3.1	0	1.1	1.5	0.5
3	GSFC Complex INA (INA)	13.2	0	6.6	9.9	0
4	Karjan (M)	2.3	0	0.8	0.4	0.4
5	Nandesari INA (INA)	10.7	0	3.6	0	0
6	Padra (M)*	2.8	0	2	1.5	0.3
7	Petro-Chemical Complex INA (INA)	6.8	0	5.5	5.5	0
8	Vadodara (M.Corp)*	1.8	0	2.6	1	0
9	Vaghodia INA (INA)	10.4	0	0	0	0
<b>District Total</b>		<b>2.0</b>	<b>0.0</b>	<b>2.5</b>	<b>1.1</b>	<b>0.1</b>

\* Towns having outgrowths

**Note :** In Gujarat State, the levels of education are classified as under

- (i) Primary School (From Std. I to VII passed)
- (ii) Secondary/Matriculation (From Std. VIII to X passed)
- (iii) Higher Secondary (From Std. XI to XII passed). Hence, details under Col.4. are not shown

Table 44 shows the availability of schools/colleges per 10,000 population in statutory towns. The data reveals that in urban areas of the district, number of primary schools per 10,000 populations is 2. In case of secondary/matriculation, number of available institutes are 2.5 (more than primary).

Number of Senior Secondary is only 1.1 and number of college is only 0.1 per 10,000 population. Townwise comparison shows that number of institutes per 10,000 population from primary to senior secondary educations are maximum in GSFC Complex INA (INA).

**TABLE 45**  
**NUMBER OF BEDS IN MEDICAL INSTITUTIONS IN TOWNS, 2001**

Sl. No.	Name and Urban Status of the Town	Number of Beds in Medical Institutions per 10,000 Population
1	2	3
1	Bajwa(CT)	27
2	Bodeli(CT)	122
3	Chhota Udaipur(M)	75
4	Dabhoi(M)	27
5	GSFC Complex INA (INA)	171
6	Jawaharnagar (Guj.Refinery)(CT)	54
7	Karachiya(CT)	5
8	Karjan(M)	27
9	Nandesari(CT)	0
10	Nandesari INA (INA)	43

## ANALYTICAL NOTE

Sl. No.	Name and Urban Status of the Town	Number of Beds in Medical Institutions per 10,000 Population
1	2	3
11	Padra(M)*	42
12	Petro-Chemical Complex INA (INA)	44
13	Ranoli(CT)	0
14	Tarsali(CT)	0
15	Vadodara(M.Corp)*	39
16	Vaghodia INA (INA)	0
	<b>District Total</b>	<b>38</b>

\*Towns having outgrowths.

Table 45 gives number of beds in medical institutions per 10,000 populations in each town of the district. There are 38 beds per 10,000 populations in urban areas of the district. The highest of 171 beds per 10,000 population is available in GSFC Complex INA (INA) followed by 122 in Bodeli (CT). Vadodara (M. Corp.) has only 39 beds in medical institutions per 10,000 population.

TABLE 46

## PROPORTION OF SLUM POPULATION IN TOWNS, 2001

Sl. No.	Name of the Town	Total Population	Slum Population	Percentage of Slum Population to Total Population
1	2	3	4	5
1	Chhota Udaipur	23,211	9,150	39.4
2	Dabhoi	54,952	1,800	3.3
3	Karjan	26,358	11,930	45.3
4	Padra	39,205	6,155	15.7
5	Vadodara	1,411,228	265,422	18.8
	<b>District Total</b>	<b>1,554,954</b>	<b>294,457</b>	<b>18.9</b>

Table 46 gives the information regarding the proportion of slum population in towns of the district. It reveals that only 5 towns in the district have slum population. The maximum slum population of 45.3 per cent of the total population is reported in Karjan followed by 39.4 per cent in Chhota Udaipur. The minimum of 3.3 per cent slum population is reported in Dabhoi town. 18.9 per cent slum population is registered in the district as a whole.

TABLE 47

## MOST IMPORTANT COMMODITY EXPORTED OUT OF AND MANUFACTURED IN TOWNS, 2001

Sl. No.	Name and Urban Status of Town	Most Important Commodity	
		Manufactured	Exported
1	2	3	4
1	Bajwa (CT)	Wheat	Fertilizer
		Vegetables	Wheat
		Tobacco	Tobacco
2	Bodeli (CT)	Cement Pipes	Cement Pipes
		Tiles	Cotton
		Cottonseed Oil	Sand
3	Chhota Udaipur (M)	Dolomite Powder	Dolomite Powder
		Tiles	Tiles
		Timber Wood	Timber Wood



Sl. No.	Name and Urban Status of Town	Most Important Commodity	
		Manufactured	Exported
1	2	3	4
4	Dabhoi (M)	Tuver	Vegetables
		Utensils	Tur Dal
		Cotton	Paddy
5	GSFC Complex INA (INA)	Urea	Urea
		Capro Lactom	Ammonia Sulphate
		Ammonia Sulphate	Capro Lactom
6	Jawaharnagar (Guj.Refinery) (CT)	Petroleum Products	Petroleum Products
		Crude Oil	Diesel, Kerosene
		Cooking Gas	Cooking Gas
7	Karachiya (CT)	Tobacco	Tobacco
		Vegetables	Vegetables
		Wheat	Wheat
8	Karjan (M)	Cotton	Cotton
		Sugarcane	Jaggery
		Cement Pipes	Cement Pipes
9	Nandesari (CT)	Tobacco	Tobacco
		Bajri	Plastic Articles
		Plastic Articles	Bajri
10	Nandesari INA (INA)	Chemicals	Chemicals
		Plastic Products	Plastic Articles
		Engineering Goods For Chemical Industry	Engineering Goods For Chemical Industry
11	Padra (M)*	Tur Dal	Vegetables
		Tobacco Products	Tur Dal
		Gold, Silver Ornament	Tobacco
12	Petro-Chemical Complex INA (INA)	Plastic Raw Material	Plastic Pearls
		Chemicals	Chemicals
		Petroleum Products	Petroleum Products
13	Ranoli (CT)	Tobacco	Tobacco
		Vegetables	Vegetables
		Plastic Cork	Fruits
14	Tarsali (CT)	Paddy	Vegetables
		Vegetables	Paddy
		Cotton	Cotton
15	Vadodara (M.Corp)*	Woollen Cloths	Glassware & Ceramics
		Electric Motor	Woollen Cloths
		Medicines	Electric Motor
16	Vaghodia INA (INA)	Transformer	Transformer
		Tyre	Tyre
		Corrugated Boxes	Corrugated Boxes

\*Towns having outgrowths.

Table 47 shows the most important commodities manufactured and exported out of the each town in the district. In the district two important industries viz. GSFC and IPCL are registered near Vadodara town. So fertilizers and petroleum products are two main items produced and exported. Golden and silver ornaments are manufactured in Vadodara.

Nandesari is an industrial notified area (INA) where chemical, plastic product, engineering goods for chemical production are manufactured and these are also exported out. Main productions of the district are plastic chemical, electric motor, medicine, glass ware and ceramic, corrugated boxes etc. and these products are also exported out of from the district.

TABLE 48

## HOUSEHOLDS BY TENURE STATUS AND NUMBER OF ROOMS OCCUPIED IN THE DISTRICT, 2001

Tenure Status	Number of Dwelling Room	Number of Households								
		Total			Scheduled Castes			Scheduled Tribes		
		Total	Rural	Urban	Total	Rural	Urban	Total	Rural	Urban
1	2	3	4	5	6	7	8	9	10	11
Owned	No exclusive room	11,341	9,473	1,868	969	627	342	6,958	6,597	361
	One room	295,017	206,094	88,923	22,015	11,152	10,863	127,848	117,436	10,412
	Two rooms	192,595	108,550	84,045	15,942	7,964	7,978	35,012	30,575	4,437
	Three rooms	82,723	30,221	52,502	5,408	2,183	3,225	5,401	4,115	1,286
	3+ rooms	52,272	11,999	40,273	2,292	497	1,795	1,610	903	707
	Median number of rooms	2	1	2	2	1	2	1	1	1
Rented	No exclusive room	1,019	449	570	212	127	85	188	126	62
	One room	39,751	7,878	31,873	3,149	610	2,539	4,869	1,947	2,922
	Two rooms	23,376	5,011	18,365	1,765	374	1,391	2,118	876	1,242
	Three rooms	8,918	1,259	7,659	518	75	443	610	199	411
	3+ rooms	2,284	328	1,956	98	21	77	85	27	58
	Median number of rooms	1	1	1	1	1	1	1	1	1
Others	No exclusive room	737	248	489	76	19	57	346	143	203
	One room	14,403	4,980	9,423	1,488	232	1,256	4,540	2,548	1,992
	Two rooms	5,376	1,749	3,627	546	126	420	1,079	535	544
	Three rooms	2,440	327	2,113	169	15	154	177	62	115
	3+ rooms	857	170	687	53	6	47	57	23	34
	Median number of rooms	1	1	1	1	1	1	1	1	1
Total	No exclusive room	13,097	10,170	2,927	1,257	773	484	7,492	6,866	626
	One room	349,171	218,952	130,219	26,652	11,994	14,658	137,257	121,931	15,326
	Two rooms	221,347	115,310	106,037	18,253	8,464	9,789	38,209	31,986	6,223
	Three rooms	94,081	31,807	62,274	6,095	2,273	3,822	6,188	4,376	1,812
	3+ rooms	55,413	12,497	42,916	2,443	524	1,919	1,752	953	799
	Median number of rooms	2	1	2	1	1	2	1	1	1
<b>District total</b>		<b>733,109</b>	<b>388,736</b>	<b>344,373</b>	<b>54,700</b>	<b>24,028</b>	<b>30,672</b>	<b>190,898</b>	<b>166,112</b>	<b>24,786</b>

**Source:** Census of India 2001, H- series: "Tables on Houses, Household Amenities and Assets."

Table 48 gives information regarding number of households by tenure status and number of rooms occupied in the district. The total number of households in the district is 733,109. Out of these, 388,736 households are living in rural areas and 344,373 households in urban areas. Out of total households, numbers of households belonging to Scheduled Castes and Scheduled Tribes are 54,700 and 190,898 respectively.

Considering tenureship of the dwellings which they occupy, it is observed that out of the total households of the district 86.5 per cent households are

living in their own houses, 10.3 per cent living in rented houses and rest 3.2 per cent households are living in other houses. Of these households, households living in one room are about 48 per cent. Households having two rooms accommodation are 30 per cent. Three room accommodations are occupied by 13 per cent. More than 3 room accommodations are enjoyed by 8 per cent of the households.

In case of Scheduled Castes and Scheduled Tribes households living in own house are 85.2 and 92.6 per cent of total households of Scheduled Castes and Scheduled Tribes respectively.

TABLE 49

## PERCENTAGE DISTRIBUTION OF HOUSEHOLDS LIVING IN PERMANENT, SEMI PERMANENT AND TEMPORARY HOUSES, 2001

Sl. No.	District/ Taluka	Total			Rural			Urban		
		Permanent	Semi permanent	Temp-orary	permanent	Semi permanent	Temp-orary	permanent	Semi permanent	Temp-orary
1	2	3	4	5	6	7	8	9	10	11
1	Savli	17,377 (37.1)	26,920 (57.5)	2,555 (5.5)	17,377 (37.1)	26,920 (57.5)	2,555 (5.5)	0 (0.0)	0 (0.0)	0 (0.0)
2	Vadodara	301,192 (84.2)	50,263 (14.1)	6,128 (1.7)	21,357 (50.2)	19,200 (45.1)	1,980 (4.7)	279,835 (88.8)	31,063 (9.9)	4,148 (1.3)
3	Vaghodia	12,566 (44.8)	14,140 (50.4)	1,346 (4.8)	12,211 (44.1)	14,136 (51.1)	1,345 (4.9)	355 (98.6)	4 (1.1)	1 (0.3)
4	Jetpur Pavi	21,686 (50.9)	8,697 (20.4)	12,224 (28.7)	21,686 (50.9)	8,697 (20.4)	12,224 (28.7)	0 (0.0)	0 (0.0)	0 (0.0)
5	Chhota Udaipur	21,164 (62.8)	7,424 (22.0)	5,111 (15.2)	17,934 (62.1)	6,006 (20.8)	4,942 (17.1)	3,230 (67.1)	1,418 (29.44)	169 (3.51)
6	Kavant	6,977 (23.5)	8,332 (28.0)	14,444 (48.6)	6,977 (23.5)	8,332 (28.0)	14,444 (48.6)	0 (0.0)	0 (0.00)	0 (0.00)
7	Nasvadi	5,773 (23.6)	15,459 (63.1)	3,262 (13.3)	5,773 (23.6)	15,459 (63.1)	3,262 (13.3)	0 (0.0)	0 (0.00)	0 (0.00)
8	Sankheda	17,905 (46.2)	18,188 (46.9)	2,697 (7.0)	16,497 (44.9)	17,706 (48.2)	2,540 (6.9)	1,408 (68.8)	482 (23.6)	157 (7.7)
9	Dabhoi	22,677 (60.9)	13,541 (36.4)	1,016 (2.7)	14,855 (53.8)	11,833 (42.9)	901 (3.3)	7,822 (81.1)	1,708 (17.7)	115 (1.2)
10	Padra	20,504 (43.2)	25,852 (54.5)	1,064 (2.2)	14,883 (37.0)	24,399 (60.7)	939 (2.3)	5,621 (78.1)	1,453 (20.2)	125 (1.7)
11	Karjan	13,983 (43.7)	17,459 (54.5)	592 (1.9)	10,180 (37.9)	16,202 (60.4)	456 (1.7)	3,803 (73.2)	1,257 (24.2)	136 (2.6)
12	Sinor	8,010 (56.8)	5,744 (40.8)	339 (2.4)	8,010 (56.8)	5,744 (40.8)	339 (2.4)	0 (0.0)	0 (0.0)	0 (0.0)
<b>District Total :</b>		<b>469,814 (64.1)</b>	<b>212,019 (28.9)</b>	<b>50,778 (6.9)</b>	<b>167,740 (43.2)</b>	<b>174,634 (45.0)</b>	<b>45,927 (11.8)</b>	<b>302,074 (87.7)</b>	<b>37,385 (10.9)</b>	<b>4,851 (1.4)</b>

**Source :** Census of India 2001, H - series : "Tables on Houses, Household amenities and Assets."

**Note :** Permanent : Permanent houses refers to those houses whose wall & roofs are made of pucca materials i.e., where, burnt bricks, G.I. Sheets or other metal sheets, stone cement concrete is used for wall and tiles slate, shingle, corrugated iron, zinc or other metal sheets asbestos sheets, bricks, lime and stone and RBC/RCC concrete are used for roof.

Semi permanent :Semi-permanent houses refer to those houses made of other types of materials

Temporary : Temporary houses refers to those houses having wall and roofs made of Kachcha materials i.e. where grass, leaves, mud, unburnt bricks, wood etc. are used for reeds, bamboo mud, unburnt bricks are used for the construction of walls and grass, leaves reeds, bamboo hatch.

Table 49 gives percentage distribution of households living in permanent, semi-permanent and temporary houses in the district. As high as 64.1 per cent of households of the district are living in houses made of pucca materials. 28.9 per cent of households are living in semi-permanent nature whereas houses of 6.9 per cent households are

made of temporary materials. Percentages of households of rural and urban area, living in the houses of permanent nature are 43.2 and 87.7 respectively. It is obvious that percentage of households living in temporary houses in rural areas is more as compared to the temporary dwelling in urban areas.

**TABLE 50**  
**PERCENTAGE OF HOUSEHOLDS HAVING IMPROVED DRINKING WATER SOURCE,**  
**ELECTRICITY, BATHROOM, TOILET AND DRAINAGE FACILITY, 2001**

Sl. No.	Name of Taluka	Total/ Rural/ Urban	Number of Households	Number and Percentage of Households having				
				Improved Drinking water *	Electricity	Bathroom @	Toilet \$	Drainage #
1	2	3	4	5	6	7	8	9
1	Savli	Total	46,859	42,719 (91.2)	28,494 (60.8)	13,444 (28.7)	10,650 (22.7)	4,281 (9.1)
		Rural	46,859	42,719 (91.2)	28,494 (60.8)	13,444 (28.7)	10,650 (22.7)	4,281 (9.1)
		Urban	0	0 (0.0)	0 (0.0)	0 (0.0)	0 (0.0)	0 (0.0)
2	Vadodara	Total	357,651	350,240 (97.9)	328,346 (91.8)	297,686 (83.2)	292,509 (81.8)	268,231 (75.0)
		Rural	42,236	39,231 (92.9)	31,281 (74.1)	17,663 (41.8)	16,421 (38.9)	8,568 (20.3)
		Urban	315,415	311,009 (98.6)	297,065 (94.2)	280,023 (88.8)	276,088 (87.5)	259,663 (82.3)
3	Vaghodia	Total	28,099	24,524 (87.3)	18,235 (64.9)	7,518 (26.8)	5,797 (20.6)	2,916 (10.4)
		Rural	27,739	24,170 (87.1)	17,898 (64.5)	7,408 (26.7)	5,545 (20.0)	2,625 (9.5)
		Urban	360	354 (98.3)	337 (93.6)	110 (30.6)	252 (70.0)	291 (80.8)
4	Jetpur Pavi	Total	42,949	33,283 (77.5)	25,940 (60.4)	7,037 (16.4)	3,899 (9.1)	3,025 (7.0)
		Rural	42,949	33,283 (77.5)	25,940 (60.4)	7,037 (16.4)	3,899 (9.1)	3,025 (7.0)
		Urban	0	0 (0.0)	0 (0.0)	0 (0.0)	0 (0.0)	0 (0.0)
5	Chhota Udaipur	Total	33,707	26,023 (77.2)	18,431 (54.7)	6,754 (20.0)	6,764 (20.1)	5,212 (15.5)
		Rural	28,890	21,443 (74.2)	14,228 (49.3)	2,746 (9.5)	3,155 (10.9)	1,311 (4.5)
		Urban	4,817	4,580 (95.1)	4,203 (87.3)	4,008 (83.2)	3,609 (74.9)	3,901 (81.0)
6	Kavant	Total	29,757	24,476 (82.3)	13,913 (46.8)	3,102 (10.4)	2,179 (7.3)	2,108 (7.1)
		Rural	29,757	24,476 (82.3)	13,913 (46.8)	3,102 (10.4)	2,179 (7.3)	2,108 (7.1)
		Urban	0	0 (0.0)	0 (0.0)	0 (0.0)	0 (0.0)	0 (0.0)
7	Nasvadi	Total	24,506	20,796 (84.9)	11,155 (45.5)	2,111 (8.6)	1,865 (7.6)	1,783 (7.3)
		Rural	24,506	20,796 (84.9)	11,155 (45.5)	2,111 (8.6)	1,865 (7.6)	1,783 (7.3)
		Urban	0	0 (0.0)	0 (0.0)	0 (0.0)	0 (0.0)	0 (0.0)

Sl. No.	Name of Taluka	Total/ Rural/ Urban	Number of Households	Number and Percentage of Households having				
				Improved Drinking water *	Electricity	Bathroom @	Toilet \$	Drainage #
1	2	3	4	5	6	7	8	9
8	Sankheda	Total	38,799	34,409 (88.7)	27,461 (70.8)	11,470 (29.6)	9,099 (23.5)	6,826 (17.6)
		Rural	36,752	32,388 (88.1)	25,603 (69.7)	10,209 (27.8)	7,775 (21.2)	5,818 (15.8)
		Urban	2,047	2,021 (98.7)	1,858 (90.8)	1,261 (61.6)	1,324 (64.7)	1,008 (49.2)
9	Dabhoi	Total	37,129	35,153 (94.7)	29,396 (79.2)	17,985 (48.4)	15,679 (42.2)	12,242 (33.0)
		Rural	27,484	25,896 (94.2)	20,450 (74.4)	10,063 (36.6)	8,041 (29.3)	4,964 (18.1)
		Urban	9,645	9,257 (96.0)	8,946 (92.8)	7,922 (82.1)	7,638 (79.2)	7,278 (75.5)
10	Padra	Total	47,420	41,995 (88.6)	33,263 (70.2)	20,544 (43.3)	20,038 (42.3)	7,043 (14.9)
		Rural	40,221	34,941 (86.9)	26,480 (65.8)	14,631 (36.4)	14,405 (35.8)	2,535 (6.3)
		Urban	7,199	7,054 (98.0)	6,783 (94.2)	5,913 (82.1)	5,633 (78.3)	4,508 (62.6)
11	Karjan	Total	32,035	31,130 (97.2)	26,213 (81.8)	18,327 (57.2)	14,814 (46.2)	6,241 (19.5)
		Rural	26,839	26,087 (97.2)	21,695 (80.8)	14,157 (52.8)	10,909 (40.7)	4,251 (15.8)
		Urban	5,196	5,043 (97.1)	4,518 (87.0)	4,170 (80.3)	3,905 (75.2)	1,990 (38.3)
12	Sinor	Total	14,093	13,830 (98.1)	11,481 (81.5)	8,187 (58.1)	5,932 (42.1)	2,962 (21.0)
		Rural	14,093	13,830 (98.1)	11,481 (81.5)	8,187 (58.1)	5,932 (42.1)	2,962 (21.0)
		Urban	0	0 (0.0)	0 (0.0)	0 (0.0)	0 (0.0)	0 (0.0)
<b>District Total :</b>		<b>Total</b>	<b>733,004</b>	<b>678,578</b> (92.6)	<b>572,328</b> (78.1)	<b>414,165</b> (56.5)	<b>389,225</b> (53.1)	<b>322,870</b> (44.1)
		<b>Rural</b>	<b>388,325</b>	<b>339,260</b> (87.4)	<b>248,618</b> (64.0)	<b>110,758</b> (28.5)	<b>90,776</b> (23.4)	<b>44,231</b> (11.4)
		<b>Urban</b>	<b>344,679</b>	<b>339,318</b> (98.4)	<b>323,710</b> (93.9)	<b>303,407</b> (88.0)	<b>298,449</b> (86.6)	<b>278,639</b> (80.8)

**Source :** Census of India 2001, H- series: "Tables on Houses, Household amenities and Assets."

\* Based on the improved drinking water source, drinking water supply has been classified as 'Improved ' or otherwise. If the household has access to drinking water supplied from a tap or hand pump/tube well situated within or outside the premises it is considered as having access to 'Improved drinking water source'. However, the concept of improved drinking water is state specific and this is to be considered accordingly.

**Note :** @ Bathroom means bathroom within the house

\$ Toilet means toilet within the house

# Drainage means closed and open drainage

Percentages are given in brackets.

Table 50 shows number and percentage of households having facilities of Improved Drinking Water, Electricity, Bathroom, Toilet and Drainage in the district. The table reveals that 92.6 per cent households in the district have been provided with drinking water supplied either from a tap or a hand pump/tube-well. 78.1 per cent households have the provision of electricity in their houses. The bathroom facility is available to only 56.5 per cent households within their premises. The toilet and drainage facilities are available to 53.1 and 44.1 per cent households respectively. Considering these availabilities in rural and urban area, the availabilities of bathroom, toilet and drainage in the premises in rural

area is remarkably lower than the urban area. In urban area more than 80 per cent households have these facilities. It is remarkable that in rural areas of the district about 87.4 per cent households have access of improved drinking water. Among talukas, in Chhota Udaipur taluka 77.2 per cent households have improved drinking water facility, which is the lowest one. As high as 98.1 per cent households of Sinor taluka have this facility being highest at the taluka level in the district. The highest percentage of households having electricity in the premises is 91.8 in Vadodara taluka. In case of facilities like bathroom, toilet and drainage Vadodara taluka tops among the all the talukas of the district.

TABLE 51

## NUMBER AND PER CENT OF HOUSEHOLDS BY TYPE OF FUEL USED FOR COOKING, 2001

Sl. No.	Name of Taluka	Total/Rural/Urban	Total Households	Fire wood	Crop Residue	Cow-dung cake	Electricity	Coal/Lignite (char-coal)	Cooking Gas (LPG)	Bio-gas	Kerosene	Others	No cooking
1	2	3	4	5	6	7	8	9	10	11	12	13	14
1	Savli	Total	46,859	30,635	8,589	682	4	15	5,198	309	1,244	12	171
				(65.4)	(18.3)	(1.5)	(0.0)	(0.0)	(11.1)	(0.7)	(2.7)	(0.0)	(0.4)
		Rural	46,859	30,635	8,589	682	4	15	5,198	309	1,244	12	171
			(65.4)	(18.3)	(1.5)	(0.0)	(0.0)	(11.1)	(0.7)	(2.7)	(0.0)	(0.4)	
	Urban	0	0	0	0	0	0	0	0	0	0	0	
			(0.0)	(0.0)	(0.0)	(0.0)	(0.0)	(0.0)	(0.0)	(0.0)	(0.0)	(0.0)	
2	Vadodara	Total	357,651	46,213	5,449	1,851	108	276	232,034	4,576	64,362	313	2,469
				(12.9)	(1.5)	(0.5)	(0.0)	(0.1)	(64.9)	(1.3)	(18.0)	(0.1)	(0.7)
		Rural	42,542	24,822	2,696	806	5	25	9,920	591	3,375	27	275
			(58.4)	(6.3)	(1.9)	(0.0)	(0.1)	(23.3)	(1.4)	(7.9)	(0.1)	(0.7)	
	Urban	315,109	21,391	2,753	1,045	103	251	222,114	3,985	60,987	286	2,194	
			(6.8)	(0.9)	(0.3)	(0.0)	(0.1)	(70.5)	(1.3)	(19.4)	(0.1)	(0.7)	
3	Vaghodia	Total	28,099	16,964	5,072	939	1	57	1,586	235	3,058	3	184
				(60.4)	(18.1)	(3.3)	(0.0)	(0.2)	(5.6)	(0.8)	(10.9)	(0.0)	(0.7)
		Rural	27,739	16,763	5,051	938	1	57	1,576	235	2,935	3	180
			(60.4)	(18.2)	(3.4)	(0.0)	(0.2)	(5.7)	(0.9)	(10.6)	(0.0)	(0.7)	
	Urban	360	201	21	1	0	0	10	0	123	0	4	
			(55.8)	(5.8)	(0.3)	(0.0)	(0.0)	(2.8)	(0.0)	(34.2)	(0.0)	(1.1)	
4	Jetpur Pavi	Total	42,949	30,236	9,910	146	1	12	865	164	1,370	25	220
				(70.4)	(23.1)	(0.3)	(0.0)	(0.0)	(2.0)	(0.4)	(3.2)	(0.1)	(0.5)
		Rural	42,949	30,236	9,910	146	1	12	865	164	1,370	25	220
			(70.4)	(23.1)	(0.3)	(0.0)	(0.0)	(2.0)	(0.4)	(3.2)	(0.1)	(0.5)	
	Urban	0	0	0	0	0	0	0	0	0	0	0	
			(0.0)	(0.0)	(0.0)	(0.0)	(0.0)	(0.0)	(0.0)	(0.0)	(0.0)	(0.0)	
5	Chhota Udaipur	Total	33,707	26,977	2,255	344	0	40	2,900	46	1,029	0	116
				(80.0)	(6.7)	(1.0)	(0.0)	(0.1)	(8.6)	(0.1)	(3.1)	(0.0)	(0.3)
		Rural	28,890	25,654	2,074	337	0	9	332	43	381	0	60
			(88.8)	(7.2)	(1.2)	(0.0)	(0.0)	(1.2)	(0.2)	(1.3)	(0.0)	(0.2)	
	Urban	4,817	1,323	181	7	0	31	2,568	3	648	0	56	
			(27.5)	(3.8)	(0.2)	(0.0)	(0.6)	(53.3)	(0.1)	(13.5)	(0.0)	(1.2)	

Sl. No.	Name of Taluka	Total/Rural/Urban	Total Households	Fire wood	Crop Residue	Cow-dung cake	Electricity	Coal/Lignite (char-coal)	Cooking Gas (LPG)	Bio-gas	Kerosene	Others	No cooking
1	2	3	4	5	6	7	8	9	10	11	12	13	14
6	Kavant	Total	29,757	12,316 (41.4)	14,471 (48.6)	1,175 (4.0)	0 (0.0)	13 (0.0)	824 (2.8)	6 (0.0)	827 (2.8)	23 (0.1)	102 (0.3)
		Rural	29,757	12,316 (41.4)	14,471 (48.6)	1,175 (4.0)	0 (0.0)	13 (0.0)	824 (2.8)	6 (0.0)	827 (2.8)	23 (0.1)	102 (0.3)
		Urban	0	0 (0.0)	0 (0.0)	0 (0.0)	0 (0.0)	0 (0.0)	0 (0.0)	0 (0.0)	0 (0.0)	0 (0.0)	0 (0.0)
7	Nasvadi	Total	24,506	14,095 (57.5)	8,933 (36.5)	24 (0.1)	1 (0.0)	2 (0.0)	338 (1.4)	36 (0.2)	1,037 (4.2)	5 (0.0)	35 (0.1)
		Rural	24,506	14,095 (57.5)	8,933 (36.5)	24 (0.1)	1 (0.0)	2 (0.0)	338 (1.4)	36 (0.2)	1,037 (4.2)	5 (0.0)	35 (0.1)
		Urban	0	0 (0.0)	0 (0.0)	0 (0.0)	0 (0.0)	0 (0.0)	0 (0.0)	0 (0.0)	0 (0.0)	0 (0.0)	0 (0.0)
8	Sankheda	Total	38,799	24,154 (62.3)	7,257 (18.7)	156 (0.4)	6 (0.0)	9 (0.0)	3,652 (9.4)	675 (1.7)	2,782 (7.2)	2 (0.0)	106 (0.3)
		Rural	36,752	23,402 (63.7)	7,175 (19.5)	156 (0.4)	6 (0.0)	8 (0.0)	2,975 (8.1)	661 (1.8)	2,268 (6.2)	2 (0.0)	99 (0.3)
		Urban	2,047	752 (36.7)	82 (4.0)	0 (0.0)	0 (0.0)	1 (0.1)	677 (33.1)	14 (0.7)	514 (25.1)	0 (0.0)	7 (0.3)
9	Dabhoi	Total	37,234	18,470 (49.6)	4,210 (11.3)	659 (1.8)	6 (0.0)	46 (0.1)	9,939 (26.7)	583 (1.6)	2,851 (7.7)	251 (0.7)	219 (0.6)
		Rural	27,589	16,551 (60.0)	3,845 (13.9)	517 (1.9)	2 (0.0)	38 (0.1)	4,701 (17.0)	384 (1.4)	1,163 (4.2)	248 (0.9)	140 (0.5)
		Urban	9,645	1,919 (19.9)	365 (3.8)	142 (1.5)	4 (0.0)	8 (0.1)	5,238 (54.3)	199 (2.1)	1,688 (17.5)	3 (0.0)	79 (0.8)
10	Padra	Total	47,420	32,740 (69.0)	3,977 (8.4)	144 (0.3)	1 (0.0)	98 (0.2)	7,910 (16.7)	79 (0.2)	2,347 (5.0)	1 (0.0)	123 (0.3)
		Rural	40,221	31,026 (77.1)	3,858 (9.6)	136 (0.3)	0 (0.0)	19 (0.1)	4,034 (10.0)	78 (0.2)	967 (2.4)	1 (0.0)	102 (0.3)
		Urban	7,199	1,714 (23.8)	119 (1.7)	8 (0.1)	1 (0.0)	79 (1.1)	3,876 (53.8)	1 (0.0)	1,380 (19.2)	0 (0.0)	21 (0.3)
11	Karjan	Total	32,035	17,142 (53.5)	6,595 (20.6)	208 (0.7)	4 (0.0)	8 (0.0)	5,160 (16.1)	304 (1.0)	2,386 (7.5)	6 (0.0)	222 (0.7)
		Rural	26,839	15,692 (58.5)	6,483 (24.2)	167 (0.6)	4 (0.0)	4 (0.0)	2,601 (9.7)	302 (1.1)	1,437 (5.4)	5 (0.0)	144 (0.5)
		Urban	5,196	1,450 (27.9)	112 (2.2)	41 (0.8)	0 (0.0)	4 (0.1)	2,559 (49.3)	2 (0.0)	949 (18.3)	1 (0.0)	78 (1.5)
12	Sinor	Total	14,093	7,545 (53.5)	2,891 (20.5)	31 (0.2)	2 (0.0)	36 (0.3)	2,051 (14.6)	351 (2.5)	1,130 (8.0)	0 (0.0)	56 (0.4)
		Rural	14,093	7,545 (53.5)	2,891 (20.5)	31 (0.2)	2 (0.0)	36 (0.3)	2,051 (14.6)	351 (2.5)	1,130 (8.0)	0 (0.0)	56 (0.4)
		Urban	0	0 (0.0)	0 (0.0)	0 (0.0)	0 (0.0)	0 (0.0)	0 (0.0)	0 (0.0)	0 (0.0)	0 (0.0)	0 (0.0)
<b>District Total:</b>		<b>Total</b>	<b>733,109</b>	<b>277,487 (37.9)</b>	<b>79,609 (10.9)</b>	<b>6,359 (0.9)</b>	<b>134 (0.0)</b>	<b>612 (0.1)</b>	<b>272,457 (37.2)</b>	<b>7,364 (1.0)</b>	<b>84,423 (11.5)</b>	<b>641 (0.1)</b>	<b>4,023 (0.6)</b>
		<b>Rural</b>	<b>388,736</b>	<b>248,737 (64.0)</b>	<b>75,976 (19.5)</b>	<b>5,115 (1.3)</b>	<b>26 (0.0)</b>	<b>238 (0.1)</b>	<b>35,415 (9.1)</b>	<b>3,160 (0.8)</b>	<b>18,134 (4.7)</b>	<b>351 (0.1)</b>	<b>1,584 (0.4)</b>
		<b>Urban</b>	<b>344,373</b>	<b>28,750 (8.4)</b>	<b>3,633 (1.1)</b>	<b>1,244 (0.4)</b>	<b>108 (0.0)</b>	<b>374 (0.1)</b>	<b>237,042 (68.8)</b>	<b>4,204 (1.2)</b>	<b>66,289 (19.3)</b>	<b>290 (0.1)</b>	<b>2,439 (0.7)</b>

Source : Census of India 2001, H- series: "Tables on Houses, Household Amenities and Assets."

Table 51 gives the percentage distribution of households by type of fuel used for cooking purposes. There are nine types of fuel used for which data is presented in this table. It is observed that fire wood is the dominant fuel used for cooking and it is used by 37.9 per cent households. 37.2 per cent households use cooking gas while kerosene is used by 11.5 per cent and crop residue by 10.9 per cent. The remaining fuels as shown in the table are used

only by about 3 per cent. In rural areas of the district, fire wood and crop residues are the two main fuels used and these percentages are 64.0 and 19.5 respectively. Kerosene is used by 4.7 per cent only. In urban area cooking gas is the prime fuel as 68.8 per cent households use cooking gas. Next to gas is kerosene (19.3 per cent) and then comes fire wood (8.4 per cent). At taluka level also more or less the same pattern is observed.

TABLE 52

**NUMBER OF HOUSEHOLDS AVAILING BANKING SERVICES AND NUMBER OF HOUSEHOLDS HAVING EACH OF THE SPECIFIED ASSET, 2001**

Sl. No.	Name of Taluka	Total/ Rural/ Urban	Total Number of House- holds	Total Number of Households availing Banking Services	Availability of Household Assets						
					Radio/ Transistor	Tele- vision	Tele- phone	Bicycle	Scooter/ Motor Cycle/ Moped	Car/ Jeep/ Van	None of the Specified Assets
1	2	3	4	5	6	7	8	9	10	11	12
1	Savli	Total	46,859	8,997 (19.2)	8,521 (18.2)	7,894 (16.9)	1,760 (3.8)	15,268 (32.6)	4,487 (9.6)	482 (1.0)	25,412 (54.2)
		Rural	46,859	8,997 (19.2)	8,521 (18.2)	7,894 (16.9)	1,760 (3.8)	15,268 (32.6)	4,487 (9.6)	482 (1.0)	25,412 (54.2)
		Urban	0	0 (0.0)	0 (0.0)	0 (0.0)	0 (0.0)	0 (0.0)	0 (0.0)	0 (0.0)	0 (0.0)
2	Vadodara	Total	357,651	230,428 (64.4)	166,255 (46.5)	248,817 (69.6)	101,375 (28.3)	212,175 (59.3)	166,042 (46.4)	30,800 (8.6)	44,936 (12.6)
		Rural	42,542	14,303 (33.6)	11,700 (27.5)	13,365 (31.4)	2,136 (5.0)	22,669 (53.3)	8,405 (19.8)	833 (2.0)	13,305 (31.3)
		Urban	315,109	216,125 (68.6)	154,555 (49.1)	235,452 (74.7)	99,239 (31.5)	189,506 (60.1)	157,637 (50.0)	29,967 (9.5)	31,631 (10.0)
3	Vaghodia	Total	28,099	7,476 (26.6)	5,838 (20.8)	6,242 (22.2)	975 (3.5)	12,199 (43.4)	3,378 (12.0)	328 (1.2)	11,904 (42.4)
		Rural	27,739	7,463 (26.9)	5,780 (20.8)	6,201 (22.4)	972 (3.5)	12,099 (43.6)	3,367 (12.1)	327 (1.2)	11,695 (42.2)
		Urban	360	13 (3.6)	58 (16.1)	41 (11.4)	3 (0.8)	100 (27.8)	11 (3.1)	1 (0.3)	209 (58.1)
4	Jetpur Pavi	Total	42,949	10,503 (24.5)	6,135 (14.3)	2,646 (6.2)	898 (2.1)	17,326 (40.3)	2,607 (6.1)	375 (0.9)	22,212 (51.7)
		Rural	42,949	10,503 (24.5)	6,135 (14.3)	2,646 (6.2)	898 (2.1)	17,326 (40.3)	2,607 (6.1)	375 (0.9)	22,212 (51.7)
		Urban	0	0 (0.0)	0 (0.0)	0 (0.0)	0 (0.0)	0 (0.0)	0 (0.0)	0 (0.0)	0 (0.0)
5	Chhota Udaipur	Total	33,707	7,734 (22.9)	4,083 (12.1)	3,151 (9.4)	774 (2.3)	14,141 (42.0)	2,044 (6.1)	372 (1.1)	16,958 (50.3)
		Rural	28,890	5,463 (18.9)	2,630 (9.1)	668 (2.3)	152 (0.5)	12,197 (42.2)	853 (3.0)	126 (0.4)	15,430 (53.4)
		Urban	4,817	2,271 (47.2)	1,453 (30.2)	2,483 (51.6)	622 (12.9)	1,944 (40.4)	1,191 (24.7)	246 (5.1)	1,528 (31.7)
6	Kavant	Total	29,757	6,019 (20.2)	2,574 (8.7)	1,404 (4.7)	380 (1.3)	6,584 (22.1)	903 (3.0)	157 (0.5)	21,278 (71.5)
		Rural	29,757	6,019 (20.2)	2,574 (8.7)	1,404 (4.7)	380 (1.3)	6,584 (22.1)	903 (3.0)	157 (0.5)	21,278 (71.5)
		Urban	0	0 (0.0)	0 (0.0)	0 (0.0)	0 (0.0)	0 (0.0)	0 (0.0)	0 (0.0)	0 (0.0)



Sl. No.	Name of Taluka	Total/ Rural/ Urban	Total Number of House- holds	Total Number of Households Availing Banking Services	Availability of Household Assets						
					Radio/ Transistor	Tele- vision	Tele- phone	Bicycle	Scooter/ Motor Cycle/ Moped	Car/ Jeep/ Van	None of the Specified Assets
1	2	3	4	5	6	7	8	9	10	11	12
7	Nasvadi	Total	24,506	4,785 (19.5)	2,852 (11.6)	1,673 (6.8)	510 (2.1)	9,188 (37.5)	1,098 (4.5)	168 (0.7)	13,577 (55.4)
		Rural	24,506	4,785 (19.5)	2,852 (11.6)	1,673 (6.8)	510 (2.1)	9,188 (37.5)	1,098 (4.5)	168 (0.7)	13,577 (55.4)
		Urban	0	0 (0.0)	0 (0.0)	0 (0.0)	0 (0.0)	0 (0.0)	0 (0.0)	0 (0.0)	0 (0.0)
8	Sankheda	Total	38,799	12,926 (33.3)	7,894 (20.4)	6,528 (16.8)	2,178 (5.6)	13,338 (34.4)	4,150 (10.7)	545 (1.4)	18,996 (49.0)
		Rural	36,752	11,839 (32.2)	7,423 (20.2)	5,454 (14.8)	1,794 (4.9)	12,641 (34.4)	3,609 (9.8)	443 (1.2)	18,381 (50.0)
		Urban	2,047	1,087 (53.1)	471 (23.0)	1,074 (52.5)	384 (18.8)	697 (34.1)	541 (26.4)	102 (5.0)	615 (30.0)
9	Dabhoi	Total	37,234	13,133 (35.3)	9,529 (25.6)	11,549 (31.0)	3,173 (8.5)	11,038 (29.6)	5,349 (14.4)	520 (1.4)	17,290 (46.4)
		Rural	27,589	7,731 (28.0)	5,950 (21.6)	5,971 (21.6)	1,337 (4.9)	7,409 (26.9)	2,941 (10.7)	287 (1.0)	14,635 (53.1)
		Urban	9,645	5,402 (56.0)	3,579 (37.1)	5,578 (57.8)	1,836 (19.0)	3,629 (37.6)	2,408 (25.0)	233 (2.4)	2,655 (27.5)
10	Padra	Total	47,420	11,633 (24.5)	11,505 (24.3)	11,764 (24.8)	2,363 (5.0)	22,139 (46.7)	6,364 (13.4)	540 (1.1)	18,531 (39.1)
		Rural	40,221	8,292 (20.6)	8,299 (20.6)	7,418 (18.4)	1,108 (2.8)	18,395 (45.7)	3,866 (9.6)	261 (0.7)	17,171 (42.7)
		Urban	7,199	3,341 (46.4)	3,206 (44.5)	4,346 (60.4)	1,255 (17.4)	3,744 (52.0)	2,498 (34.7)	279 (3.9)	1,360 (18.9)
11	Karjan	Total	32,035	10,480 (32.7)	8,289 (25.9)	8,749 (27.3)	2,118 (6.6)	7,605 (23.7)	3,985 (12.4)	510 (1.6)	15,564 (48.6)
		Rural	26,839	7,697 (28.7)	6,880 (25.6)	5,770 (21.5)	1,288 (4.8)	6,266 (23.4)	2,879 (10.7)	362 (1.4)	13,986 (52.1)
		Urban	5,196	2,783 (53.6)	1,409 (27.1)	2,979 (57.3)	830 (16.0)	1,339 (25.8)	1,106 (21.3)	148 (2.9)	1,578 (30.4)
12	Sinor	Total	14,093	6,237 (44.3)	3,313 (23.5)	3,853 (27.3)	649 (4.6)	2,647 (18.8)	1,769 (12.6)	189 (1.3)	7,386 (52.4)
		Rural	14,093	6,237 (44.3)	3,313 (23.5)	3,853 (27.3)	649 (4.6)	2,647 (18.8)	1,769 (12.6)	189 (1.3)	7,386 (52.4)
		Urban	0	0 (0.0)	0 (0.0)	0 (0.0)	0 (0.0)	0 (0.0)	0 (0.0)	0 (0.0)	0 (0.0)
<b>District Total :</b>	<b>Total</b>	<b>733,109</b>	<b>330,351</b> (45.1)	<b>236,788</b> (32.3)	<b>314,270</b> (42.9)	<b>117,153</b> (16.0)	<b>343,648</b> (46.9)	<b>202,176</b> (27.6)	<b>34,986</b> (4.8)	<b>234,044</b> (31.9)	
	<b>Rural</b>	<b>388,736</b>	<b>99,329</b> (25.6)	<b>72,057</b> (18.5)	<b>62,317</b> (16.0)	<b>12,984</b> (3.3)	<b>142,689</b> (36.7)	<b>36,784</b> (9.5)	<b>4,010</b> (1.0)	<b>194,468</b> (50.0)	
	<b>Urban</b>	<b>344,373</b>	<b>231,022</b> (67.1)	<b>164,731</b> (47.8)	<b>251,953</b> (73.2)	<b>104,169</b> (30.3)	<b>200,959</b> (58.4)	<b>165,392</b> (48.0)	<b>30,976</b> (9.0)	<b>39,576</b> (11.5)	

Source : Census of India 2001, H- series: "Tables on Houses, Household Amenities and Assets."

Table 52 gives number of households availing banking services and number of households having possession of assets such as radio/transistor, telephone, bicycle, scooter and car etc. There are 733,109 households in the district. 45.1 per cent households are availing banking services while 32.3 per cent have radio/transistor. Television is possessed by 42.9 per cent households. Telephone is available in only 16 per cent households.

Bicycle is available to 46.9 per cent households. Two wheeler i.e. either Scooter or motorcycle or moped is possessed by 27.6 per cent and car/jeep/van is used by 4.8 per cent of households. In rural areas about 50 per cent of households do not have any of the specified assets as shown in the table while urban areas of the district 11.5 per cent households do not have any of the such specified assets.

**(viii) Major social and cultural events natural and administrative developments and significant activities during decade.**

Festivals like Navratri, Vadodara is the most sought after destination as the cultural extravaganza is at its peak. In fact, the city's cosmopolitan nature has made Navratri more enjoyable and colourful. Many sites in Vadodara with *Ras-Garba* are organized and have become famous. The Government of Gujarat had reconstituted Vadodara District. In 1991 Census, Tilawada was a taluka of Vadodara district by notification No. GHM-97-81-M-PFR-1097-15 dated 24-10-1997. Tilakwada taluka was included as a taluka in Narmada district and was omitted from Vadodara district.

By Government resolution No. PFR-2497-2586-1 dated 15-10-1997 Kavant taluka was created by separating it from Chhota Udaipur taluka and Kavant taluka was included as a taluka in Vadodara district under the Government Notification No. GHM-97-113-M-PFR-2497-2586-1 dated 15-10-1997.

**(ix) Brief description of places of religious, historical or archaeological importance invillages and places of tourist interest in the town of the district :**

**Name of Taluka : Savli**

**Name of Place : Savli**

**Location Code : 01338800**



Savli is the birth place of Shri Mota Maharaj, the well known saint, spiritualist and reformer of Gujarat. There is a beautiful temple of Bhimnath Mahadev with an impressive entrance. It is an ideal specimen of modern architecture.

**Name of Taluka : Vadodara**

**Name of Place : Vadodara**

**Location Code : 41909000**



(Oil Refinery, Koyali)



(Petro Chemical Complex)

Vadodara was called 'vatpatra'. It was the capital of the princely Gaekwads. It is considered one of the most beautiful picturesque and prominent town of Gujarat. Beautiful palaces, gardens, temples, medieval forts, gracious buildings and museums are in the town. Sakkar khan masjid, a small gate in Motibaug and Bhao Jambekar's bungalow are the protected monuments at Vadodara. Laxmi vilas palace, Navlakhi step well, Bhadra Zarkha are the examples of excellent architecture.

**Name of Taluka : Vaghodia**

**Name of Place : Ajava**

There is a big and beautiful lake known as 'Ajava Sarovar'. It supplies the water to Vadodara city. It is also a picnic place and Vadodara Municipal Corporation has developed it as a picnic spot. Lighting decoration made in the garden is worth seeing for the visitors.

**Name of Taluka : Chhota Udaipur**  
**Name of Place : Rangpur**  
**Location Code : 01394200**

It is well known because of the Anand Niketan Ashram, a voluntary organization working for Adivasi people of the surrounding area.

**Name of Taluka : Kavant**  
**Name of Place : Kavant**  
**Location Code : 01407000**

The fluorspar project of the Gujarat Mineral Development Corporation is situated here. The pottery work of the village is famous.

**Name of Taluka : Sankheda**  
**Name of Place : Sankheda**  
**Location Code : 01442300**



(Lacquer work on wooden)

The village is situated on the confluence of two rivers. Perhaps the name Sankheda may be derived due to this reason. It is famous for its age old handi-craft of lacquer work on wooden articles and furniture. The colour and polish of the furniture are fast and fascinating and last long without fading. This craft has achieved an international reputation. The existence of five temples dedicated to the five pandvas indicates that the pandavas perhaps visited this place. There are two stone inscriptions indicating its historical importance.

**Name of Taluka : Sankheda**  
**Name of Place : Chhuchhapura**  
**Location Code : 01440500**

Attractive marble known as Motipura marble of green colour is found here. On the death anniversary of Khvaja Jald Navaz (Utavalipir), a muslim saint an urs is held here.

**Name of Taluka : Dabhoi**  
**Name of Place : Dabhoi**  
**Location Code : 41914000**



(Hira Bhagol)

An ancient town originally was known as Darbhavati. It is believed that this town have been established in sixth century A.D. During the reign of king Siddhraj of Patan the town flourished. The foundation of the fort of Dabhoi is ascribed to him. (A.D. 1093-1142).

**Name of Taluka : Dabhoi**  
**Name of Place : Kayavarohan**  
**Location Code : 01462700**

This is a holy place of very ancient origin. It has an ancient temple of Ranchhodji with a stone inscription dated samvat 1358. The idol of Shiva (Raj Rajeshwar) is unusual. It is in human shape along with a ling and is made of black touch stone. It is called '*Mukhling*'.

**Name of Taluka : Dabhoi**  
**Name of Place : Chandod**  
**Location Code : 01464400**



(Malhar Rao Ghat, Chandod)



A place of great sanctity due to the confluence of Narmada, Orsang and Saraswati. People come here to perform *Pitru Shradhha*. There is a number of temples and a *Vaishnav bethak*. Kapileshwar Mahadev temple is believed to be of great antiquity and has interesting wall paintings. A fair is held on *Chaitra Sud 15*.

**Name of Taluka :** Karjan  
**Name of Place :** Lilod (Nareshwar)  
**Location Code :** 01481500



(Ashram of Saint Rang Avadhoot)

Nareshwar is known for the Ashram of the famous saint Rang Avadhoot, who had come here in 1925 and established an Ashram. Besides, there are *Avdhoot Gufa*, *Rang Mandir*, *Datta Padukas*, *Anushthan Mandir* etc. There is a holy tree of neem, having sweet leaves. It is said that Rang Avdhoot has performed *Tapa* here.

**Name of Taluka :** Sinor  
**Name of Place :** Sinor  
**Location Code :** 01485900

It is situated on the bank of river Narmada. It is a beauty spot. It is known for good mango trees.

**Name of Taluka :** Sinor  
**Name of Place :** Barkal  
**Location Code :** 01486300

It is believed that Bhim one of the five pandav brothers, killed the demon Barkasur. Hence, the name of this place is Barkal. The island in the Narmada is known as Vyas Bet, on which sage Vyas, author of *Shrimad Bhagvat* carried out his penance in the vicinity. There is a temple dedicated to Vyas Muni.

**(X) Major characteristics of the district, contribution of the district in the form of any historical figure associated with the district**

Vadodara district is endowed with economic resources, viz. agricultural land and industries. The district has no sea coast line and has not considerable activities of fresh and dry fishes. In the district many industries have been established either by Government or by Private Sector. Among them the most important industries are Indian Petro Chemicals Limited (IPCL), Gujarat State Fertilizers Company (G.S.F.C.), Gujarat Refinery, Sarabhai Chemicals, Alembic Chemicals and glass factory and Heavy Water Project of the Atomic Energy Commission. These industries are important from the point of employment in the district. The forest area of Vadodara is found only in hillock. The main products of these forests are *timber*, *seasum wood* and *fire wood*, *mahudo*, *amala*, *aritha* etc.

The ancient town of Vadodara was called 'Vatpatra'. It was the capital of the princely Gaekwads. It is considered as one of the most beautiful picturesque and prominent town of Gujarat.

**Shri Mota (1898-1976)**

Shri Mota was never a traditional saint clad in reddish gray dress. He neither left his family nor remained silent after reaching a stage of spiritual achievement. He plunged into manifold welfare activities helping the human brethren.

He was born at Savli in Vadodara district to mother Surajba and father Asharam Bhavsar. His father was in the profession of dyeing and was a known devotee. Shri Mota, Chunilal was brought up in poor condition.

Those were the days of Indian Freedom Movement. He heard the call given by Gandhiji to all countrymen and he joined the mission of serving the Harijans.

Gradually he came in contact with some saints and great personalities. He turned towards spiritualism and attained many heights in that field. He established his Ashrams and silent temples (*Maun Mandir*) at Kumbhkonam on the bank of river Cauveri, on the bank of Tapti at Surat and on the bank of Shedhi at Nadiad.

Shri Mota donated lakhs of rupees to encourage the youth in sports, in organizing events like cycling and mountaineering, in conducting adventurous programmes, in allotting prize to scientists, in constructing rooms for schools and in publishing 'Gnan Gangotri' series.

**Shri (late) Ramanlal Vasantlal Desai (1892-1954)**

Eminent writer and a major literary figure, Late shri Ramanlal Vasantlal Desai was born in Pachmahal district, but grown up and educated in Vadodara. He served the erstwhile Baroda state till his retirement. His first work was a play. Though play writing remained a passion throughout his life, his popularity as a writer rests more on his novels. He can be bracketed with late shri K.M. Munshi, though in style, theme and approach there was not so common between them. It was he, who as a novelist introduced several contemporary problems of life in his novels. 'Bharelo Agni', 'kokila', 'Hridaynath', 'Divyachakshu' are some of his famous novels. He wrote two elaborate treatises like 'Apsara' and 'Pralay'. He also wrote poetry, drama, novel, short stories, biography and criticism. He left the world in 1954.

**(xi) Scope of Village Directory and Town Directory :**

As mentioned earlier, the District Census Handbook is brought out in two parts-Part A and Part B. Part A covers the non-census data of village directory and town directory whereas part B covers the primary census abstract data of 2001 Census. The scope of village directory and town directory is discussed below.

**Scope of Village Directory :**

For the census work, the villages in the district have been arranged taluka wise and within the taluka they are shown location code wise. Each village is assigned a location code number for the purpose of identification. In 2001 Census, all the villages have been given unique 8-digit code number, which will remain constant across the census, and shall make it easy to do comparative study. Eight digit code's last two digits are especially provided to take into account exigencies arising due to jurisdictional changes of villages by partition, amalgamation etc. This time it has been kept '00'. Prior to the village directory information, a map and alphabetical list of

villages for each taluka is given in Part A. Village directory contains the non-census data of each village. It gives the village wise basic information relating to infrastructure and amenities available in the sphere of education, medical, drinking water, power supply, post and telegraph, communications, approach road to village and distribution of land use area. In addition, it contains information about total area of each village, total population and number of households and the nearest town and its distance from the village. The information on number of households and total population has been included with a view to examine the co-relation of amenities with the number of households and population they serve. If an amenity is not in existence in the referent village, the distance in broad ranges from the nearest place along with name, where the amenity is available is given. The broad range are (-5 kms), (5-10 kms.) and (10+ kms.). Some additional information has been added viz.(1) Number of Banks, (2) Credit Societies, (3) recreational and cultural facilities, (4) Receipt of Newspaper / Magazine, (5) Income and Expenditures of the village and (6) Name of the three most important commodities imported, manufactured/ produced & exported. One information has been deleted this time, i.e., Market and Hat facility.

Appendix-I gives talukawise information regarding the facilities like educational, medical, drinking water, post and telegraph, communications, banking facilities and power supply available in the villages. In addition, information about the number of institutions is given talukawise so far as educational and medical institutions are concerned facilities available.

Appendix-I-A Indicates number of villages Taluka wise having one or more primary schools.

Appendix-I-B Indicates number of villages Taluka wise having primary, middle and secondary schools.

Appendix-I-C Shows number of villages Taluka wise with different sources of drinking water facilities.

Appendix-II	Talukawise list of villages where six amenities (viz. educational, medical, post and telegraph, banking facility communication and power supply) are not available.	<b>Scope of Town Directory</b>
Appendix-IIA	Census Towns which do not have one or more amenities.	Town Directory covers the non-census data for each town. It presents important and useful information like civic and other amenities available in all the towns of the district. The information in town directory is covered in following seven statements, viz. statements I to VII.
Appendix-III	Land utilization data in respect of non-municipal towns i.e. places considered as towns for census purposes.	Statement-I Town wise class, name, civic administrative status of the town, its area, growth rates, density and sex ratio.
Appendix-IV	Talukawise list of inhabited villages where no amenity other than drinking water facility is available.	Statement-II Physical aspects of each town.
Appendix-V	Talukawise number of villages not having Scheduled Castes population.	Statement-III Income and expenditure of each town.
Appendix-VI	Talukawise number of villages not having Scheduled Tribes population.	Statement-IV Civic and other amenities in respect of each town.
Appendix-VII A, VII-B	Talukawise list of villages according to the proportion of Scheduled Castes and Scheduled Tribes to the total population by various ranges.	Statement-V Availability of medical, educational, recreational and cultural facilities in each town.
Appendix-VIII	Talukawise villages under each Gram Panchayat.	Statement-VI Trade, commerce, industry and banking activities in each town.
Appendix-IX	Village wise number of girls schools.	Statement-VII Civic and other amenities in slum areas of each town.

In all the Statements except VII, the towns are arranged in the alphabetical order within the district. The details of these statements are given in the analytical portion of the town directory. In addition to the above statements, an appendix showing the towns with their outgrowths with population, is also given after the town directory statements.



**PART – A**  
**VILLAGE AND TOWN**  
**DIRECTORY**

**SECTION - I VILLAGE DIRECTORY**





## Section – I Village Directory

### (a) NOTE EXPLAINING THE ABBREVIATIONS USED IN THE VILLAGE DIRECTORY

The “Village Directory” is one of the traditional compilations of the Census. It gives the list of villages, their location numbers, their area, population, number of households, amenities such as educational, medical, drinking water, post and telegraph, commercial and co-operative banks, agricultural non-agricultural and other credit societies, recreational and cultural facilities, communication, approach to village, nearest town with a distance, power supply availability of newspaper and magazines, most important commodity manufactured and land use of each village.

Village is a statutory recognized unit having a definite boundary and separate land records. In case, a complete village is treated as an outgrowth of urban agglomeration, data on amenities for that village have not been given in the Village Directory but shown along with the urban component. The villages which are considered as a Census Town, the amenities data are shown in the Town Directory. For those villages which have partly merged in an outgrowth of U.A., the amenities data are shown in the Village Directory for that particular village.

The ‘un-inhabited’ villages (villages with no population) have been indicated as such after furnishing details in columns 1 to 3 i.e., Serial number, Name of village & location code number and area of the village against column no. 4 to 18. The land use data for such villages are shown in col. 19 to 23

The Village Directory format has 23 columns and the details given under each column are for the village are as follows:-

#### Column 1 : Serial Number

Self explanatory. All the villages within the Taluka/CD Block are presented serially in the ascending order of their location code number.

#### Column 2 : Name and Location Code Number of village.

The name and location code number of the village are shown against these columns. This also includes the forest and uninhabited villages.

#### Column 3 : Area of the village

The area of the villages in hectares are given. Wherever the area figures were not furnished by the concerned department the column is left blank.

#### Column 4 : Total population

The total population of the village as per 2001 Census is given against this column.

#### Column 5 : Number of households

The number of households as per 2001 Census is given in this column.

#### Amenities :

In column 6 to 23, availability in respect of different amenities such as education, medical, drinking water, post, telegraph, banks, credit societies, communication, power, approach road etc. in each village has been depicted with appropriate codes against the column concerned. Wherever the amenities are not available in the village, a dash (-) is shown in the column and next to it in brackets the distance in broad ranges viz. < 5 kms., 5-10 kms. and 10+ kms of the nearest place where the facility is available is given. Column wise details are given below :

#### Column 6 : Educational

Classes up to class VII included in Primary School. This will include nursery school, kindergarten school. Pre-basic school, pre-primary school, junior basic school up to class VII.

Classes from VIII to X included in Higher secondary school. Classes XI and XII are included in senior secondary school.

Accordingly any of the following types of institutions if exists within the village is shown as per codes given below :

- |                               |     |
|-------------------------------|-----|
| (i) Primary School            | P   |
| (ii) Middle School            | M*  |
| (iii) Higher Secondary School | S   |
| (iv) Senior Secondary School  | PUC |
| (v) College                   | C   |

(vi) Industrial School	I	(i) Tap Water	T
(vii) Training School	Tr	(ii) Well Water	W
(viii) Adult literacy class/centre	AC	(iii) Tank Water	TK
(ix) Others (specify) e.g. Sanskrit Pathshala, Senior basic school, Navodaya Vidyalaya, Makhtab, etc.	O	(iv) Tubewell Water	TW
		(v) Handpump	HP
		(vi) River Water	R
		(vii) Canal	C
		(viii) Lake	L
		(ix) Spring	S
		(x) Others	O

More than one institution of a type in the village is indicated by the number within brackets against the abbreviation, e.g. P(3), M(4), etc.

Note : \* - There is no Middle school in the Gujarat State.

### Column 7 : Medical

Availability of medical facility within the village is indicated by following codes :

(i) Allopathic Hospital	H
Ayurvedic Hospital	HA
Unani Hospital	HU
Homeopathic Hospital	H Hom
(ii) Allopathic Dispensary	D
Ayurvedic Dispensary	DA
Unani Dispensary	DU
Homeopathic Dispensary	D Hom
(iii) Maternity & Child Welfare	MCW
(iv) Maternity Home	MH
(v) Child Welfare Centre	CWC
(vi) Health Centre	HC
(vii) Primary Health Centre	PHC
(viii) Primary Health Sub-Centre	PHS
(ix) Family Welfare Centre	FWC
(x) T.B. Clinic	TB
(xi) Nursing Home	NH
(xii) Registered Private Medical Practitioner	RMP
(xiii) Subsidised Medical Practitioner	SMP
(xiv) Community Health Worker	CHW
(xv) Others	O

More than one institution of a type in the village is indicated by the number within brackets against the abbreviations, e.g. H(3), D(4), etc.

### Column 8 : Drinking Water

The type of the drinking water supply sources available within the village are indicated by codes as follows :

### Column 9 : Post, Telegraph and Telephone

It is indicated by codes as shown below whether within the village exists the following amenities:

(i) Post Office	PO
(ii) Telegraph Office	TO
(iii) Post & Telegraph Office	PTO
(iv) Telephone Connection	PH

### Column 10 : Commercial and Co-operative Banks

If the village is served by any banking service, commercial bank, co-operative bank etc. the same is indicated in codes mentioned below along with the number of banks in brackets. If not available the distance of nearest place where the facility exist is given:

(i) Commercial Bank	CM
(ii) Co-operative Bank	CP

### Column 11 : Credit Societies

If the village enjoys the services of Credit Societies i.e. Agricultural Credit Societies, Non Agricultural Credit Society or Other Credit Societies, the same is indicated in codes mentioned below along with the number of such societies in brackets. In case the facility is not available within the village the distance of the nearest place where such facility exist is given :

(i) Agricultural Credit Society	ACS
(ii) Non- Agricultural Credit Society	NCS
(iii) Other Credit Society	OCS

**Column 12 :Recreational and cultural facilities**

If facilities such as Cinema/Video hall, Sports Club, Stadium/Auditorium is available in the village, the same is recorded in these columns. If not available the particulars of the nearest place with the facility is recorded. The information is indicated in codes mentioned below along with the number of such facilities in brackets:

- (i) Cinema / Video Hall CV
- (ii) Sports Club SP
- (iii) Stadium / Auditorium ST

**Column 13 :Communications**

If the village is served by any mode of public/ private transport like Bus, Railway station or Navigable water ways they are to be mentioned as follows:

- (i) Bus BS
- (ii) Railway Station RS
- (iii) Navigable Waterway NW

**Column 14 :Approach to village**

Approach to village refers to the state of road leading to village. The approach to the village is indicated in following codes :

- (i) Paved Road PR
- (ii) Mud road MR
- (iii) Foot path FP
- (iv) Navigable River NR
- (v) Navigable Canal NC
- (vi) Navigable waterways other than River, Canal NW

**Column 15 :Nearest Town and distance**

The distance is given in kilometers in brackets against the name of the town nearest to the village.

**Column 16 :Power supply**

Availability of Power Supply in the village, whatever may be the form of its use is given by using following codes :

- (i) Electricity for domestic use ED
- (ii) Electricity for agricultural use EAG
- (iii) Electricity for other purposes EO
- (iv) Electricity for all purposes EA

**Column 17 :News Paper / Magazine**

If village receives any News Paper/Magazines the same is noted in this column using following codes :

- (i) News Paper N
- (ii) Magazine M

**Column 18 :Most important commodities manufactured**

The name of three most important commodities manufactured in the village is recorded against this column.

**Column 19 to 23 :Land use i.e. area under different types of land use**

Land use data maintained by the State/ UT Govts. are furnished against these columns. The data concerning area under Forest, Irrigated land (by source), Un-irrigated land, Cultivable waste and Area not available for cultivation in the village are shown against these columns. The area figures are given in hectare(s) up to one decimal. Dash '-' is recorded wherever the information is not made available by the concerned department. The codes used for different types of irrigation facilities available in the village are indicated below:

- (i) Government Canal GC
- (ii) Private Canal PC
- (iii) Well (without electricity) W
- (iv) Well (with electricity) WE
- (v) Tubewell(without electricity) TW
- (vi) Tubewell(with electricity) TWE
- (vii) Tank TK
- (viii) River R
- (ix) Lake L
- (x) Waterfall WF
- (xi) Others O
- (xii) Total T

The village directory also carries the following appendices.

- Appendix-I It gives the abstract of educational, medical and other amenities available in villages Taluka/C.D. Block wise of the district.
- Appendix-I-A Indicates number of villages Taluka/ C.D. Block wise having one or more primary schools.

Appendix-I-B	Indicates number of villages Taluka/ C.D. Block wise having primary, middle and secondary schools.	Appendix-IV	Taluka/C.D. Block wise list of inhabited villages where no amenity other than drinking water facility is available.
Appendix-I-C	Shows number of villages Taluka/ C.D. Block wise with different sources of drinking water facilities.	Appendix-V	Summary showing number of villages not having Scheduled Castes population.
Appendix-II	Indicates the list of villages with 5,000 and above population which do not have one or more important amenities.	Appendix-VI	Summary showing number of villages not having Scheduled Tribes population.
Appendix-II-A	Indicates list of Census Towns which do not have one or more amenities.	Appendix-VII-A, VII-B	The appendix shows the list of villages according to proportion of the Scheduled castes and Scheduled Tribes to the total population by ranges.
Appendix-III	It gives the land utilization data in respect of Census Towns / non-municipal Towns.	Appendix-VIII	Indicates Taluka/C.D. Block wise number of villages under each Gram Panchayat.
		Appendix-IX	Shows number of different types of girls school in a village.

**(b) List of Villages Merged in Towns and Outgrowths at 2001 Census :**

Sl. No	Name of Taluka	Name of Village	Location Code Number	Merged in which Town or UA
1	2	3	4	5
1	Vadodara	Bapod	50340107	Vadodara U.A.
		Chhani	50340110	Vadodara U.A.
		Harni	50340104	Vadodara U.A.
		Kalali	50340109	Vadodara U.A.
		Kapurai	50340108	Vadodara U.A.
		Karodiya	50340103	Vadodara U.A.
		Sama	50340105	Vadodara U.A.
		Sayajipura	50340106	Vadodara U.A.
		Undera	50340102	Vadodara U.A.

U A : Urban Agglomeration.

**TALUKA / C.D.BLOCK**  
**SAVLI**



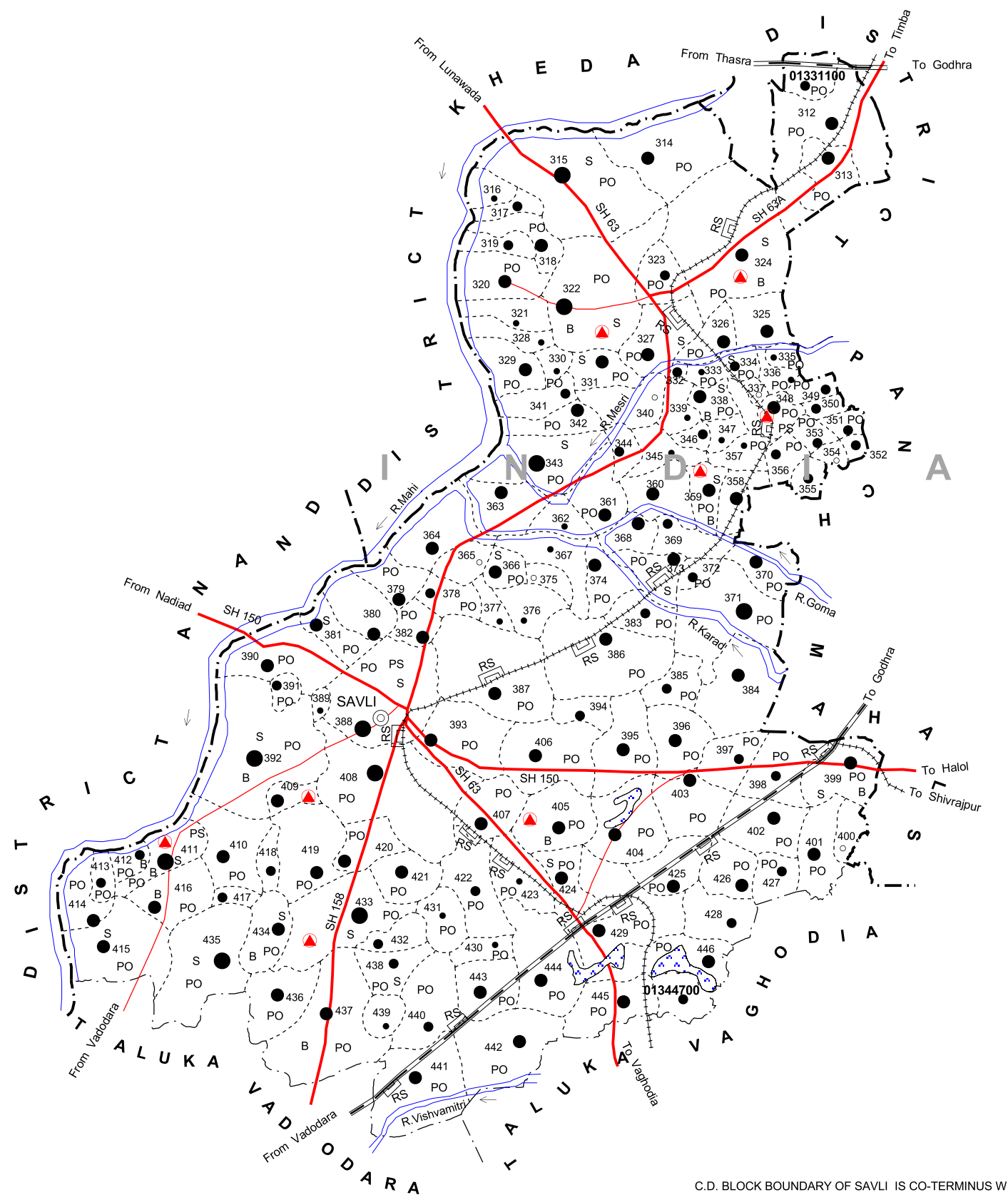
# GUJARAT

## TALUKA SAVLI

### DISTRICT VADODARA



TOTAL AREA	792.00 Km <sup>2</sup>
TOTAL POPULATION	237 929
TOTAL NUMBER OF VILLAGES	137
DISTANCE FROM DISTRICT HEADQUARTERS TO TALUKA	35 Kms



BOUNDARY, DISTRICT..	.....	-----
" TALUKA .....	.....	-----
" VILLAGE WITH PERMANENT LOCATION CODE NUMBER...	.....	01331100
HEADQUARTERS : TALUKA .....	.....	⊙
POPULATION SIZE CLASS OF VILLAGES : BELOW 200, 200-499, 500-999, 1000-4999, 5000 AND ABOVE...	.....	○ ● ●● ●●●
STATE HIGHWAY .....	.....	SH 63
IMPORTANT METALLED ROADS .....	.....	RS
RAILWAY LINE WITH STATION, BROAD GAUGE .....	.....	RS
RAILWAY LINE WITH STATION , NARROW GAUGE...	.....	RS
WATER FEATURES : BIG TANK (NATURAL) .....	.....	⊕
RIVER AND STREAM...	.....	~~~~~
POST OFFICE...	.....	PO
HIGH SCHOOL/SENIOR SECONDARY SCHOOL..	.....	S
POLICE STATION EXCLUDING RLY. POLICE STATION .....	.....	PS
PRIMARY HEALTH CENTRE .....	.....	▲
BANK...	.....	B

C.D. BLOCK BOUNDARY OF SAVLI IS CO-TERMINUS WITH TALUKA BOUNDARY .





**(c) Alphabetical list of Villages (Savli Taluka)**

Sl. No.	Name of Village	2001 Census Location Code Number	1991 Census Location Code Number	Sl. No.	Name of Village	2001 Census Location Code Number	1991 Census Location Code Number
1	2	3	4	1	2	3	4
1	Adalwada	01342800	00123	44	Kalyan Patelnu Muvadu	01334000	00030
2	Ajabpura	01336300	00055	45	Kamalpura	01338500	00071
3	Alindra	01344000	00130	46	Kambola	01339800	00088
4	Amarapura	01336400	00056	47	Kanoda	01338100	00077
5	Andrakhiya	01335500	00045	48	Karachiya	01340700	00099
6	Anjesar	01343400	00117	49	Kaslapura	01335200	00039
7	Ankaliya	01337000	00068	50	Khakhariya	01339900	00089
8	Bahidhara Alias Natvarnagar	01341000	00108	51	Khandi	01341400	00112
9	Bautha	01342000	00103	52	Khokhar	01344300	00129
10	Bhadarva	01341100	00109	53	Kunpad	01343600	00134
11	Bhila	01334700	00036	54	Lachhanpura	01337900	00058
12	Chandranagar	01343000	00128	55	Lamdapura	01343800	00133
13	Charanpura	01339400	00084	56	Lasundra	01342100	00101
14	Chhalier	01333100	00019	57	Latva	01335700	00037
15	Desar	01332200	00011	58	Limdi	01335600	00046
16	Dhanora	01344600	00124	59	Limdinu Muvadu	01333900	00035
17	Dhantej	01337100	00069	60	Lotna	01342600	00094
18	Dipapura	01336900	00050	61	Mahapura	01341700	00115
19	Dolatpura	01333400	00027	62	Mal Ankaliya	01339700	00087
20	Dungrapura	01338300	00072	63	Manekla	01332800	00015
21	Dungripura	01331900	00012	64	Manjusar	01343700	00132
22	Dungripura (Shihora)	01337700	00060	65	Mevaliapura	01339100	00079
23	Gangadiya	01342500	00122	66	Mevli	01337300	00066
24	Gangadiyapura	01337600	00061	67	Mokampura	01335100	00043
25	Garadhiya	01344500	00137	68	Moksi	01343500	00116
26	Ghanta	01335400	00044	69	Moti Bhadol	01339500	00085
27	Ghantiyal	01340200	00093	70	Moti Varnoli	01332900	00017
28	Ghemalpura	01333300	00028	71	Motipura	01342300	00121
29	Gokalpura Ganeshpura	01336700	00064	72	Mudhela	01340100	00091
30	Gorsan	01334400	00032	73	Muval	01338700	00074
31	Gothada	01340800	00102	74	Namisara	01341900	00104
32	Gulabpura (Shihora)	01336200	00054	75	Nani Bhadol	01340400	00096
33	Gutardi	01336000	00049	76	Nani Varnoli	01333000	00016
34	Haripura	01344700	00125	77	Nani Varnoli (Vanto)	01332100	00014
35	Himmatpura	01331800	00003	78	Narpura	01337200	00067
36	Indrad	01344200	00136	79	Nhara	01336100	00052
37	Intvad	01332000	00013	80	Paldi	01343200	00119
38	Jalampura	01341300	00111	81	Pandu	01334800	00038
39	Jambu Goral	01331400	00005	82	Parthampura (Bhadarva)	01341200	00110
40	Javla	01339300	00082	83	Parthampura (Shihora)	01336600	00062
41	Jesar Gopari	01332500	00022	84	Pasva	01342200	00100
42	Kadachhala	01332700	00020	85	Pilol	01344100	00135
43	Kalupura	01336500	00057	86	Pipalchhat	01334900	00024

Sl. No.	Name of Village	2001 Census Location Code Number	1991 Census Location Code Number
1	2	3	4
87	Pipalchhat Vanto	01333500	00023
88	Poicha (Kanoda)	01339000	00078
89	Poicha (Raniya)	01341500	00113
90	Pratapnagar	01342400	00097
91	Pratappura	01334200	00031
92	Raipura Chhatrapura	01334600	00033
93	Rajpur	01334100	00018
94	Rajupura	01333800	00026
95	Rampuri-Narpuri	01333600	00025
96	Ranchhodpura	01340900	00106
97	Ranipura	01341800	00105
98	Ranipura (Samlaya)	01340300	00095
99	Raniya	01341600	00114
100	Rasawadi	01337800	00059
101	Rasulpur	01338200	00075
102	Rupankui	01338000	00076
103	Sadra	01342700	00092
104	Samantpura	01337500	00063
105	Samlaya	01340500	00098
106	Sandhasal	01335900	00048
107	Sanpiya	01335000	00041
108	Sardarpura	01338900	00080
109	Savli	01338800	00081
110	Sherpura	01340600	00083
111	Shihora	01334300	00053

Sl. No.	Name of Village	2001 Census Location Code Number	1991 Census Location Code Number
1	2	3	4
112	Singaniya	01340000	00090
113	Subhelav	01343100	00120
114	Tansiya	01331700	00002
115	Tulsigam	01331200	00007
116	Tulsipura	01338400	00070
117	Tundav	01343300	00118
118	Udalpur	01331100	00006
119	Vachchesar	01331300	00008
120	Vadadala	01342900	00126
121	Vadiya	01339600	00086
122	Vadiya (Pandu)	01333700	00040
123	Vaghanu Muvadu	01334500	00034
124	Vaktapura	01332600	00021
125	Valavav	01332300	00010
126	Vankaneda	01333200	00029
127	Vansiya	01335300	00042
128	Varsada	01331500	00004
129	Vasanpura	01338600	00073
130	Vav	01335800	00047
131	Veipur	01332400	00009
132	Vemar	01344400	00127
133	Vitoj	01337400	00065
134	Waghpora	01331600	00001
135	Wankaner	01339200	00107
136	Zumkal	01343900	00131
137	Zumkha	01336800	00051



## Census of India 2001 -

## Amenities and

Amenities available (if not available within the village, a dash (-) is shown in the column and next to it in brackets the distance in broad ranges viz. < 5 kms., 5-10 kms. and 10+ kms of the nearest place where the facility is available is given)												
Serial Number	Name of Village & Location Code	Total Area of the Village (in Hectare)	Total Population (2001 Census)	Number of Households (2001 Census)	Educational	Medical	Drinking Water	Post, Telegraph and Telephone	Commercial and Co-operative Banks	Agricultural, Non-Agricultural and Other Credit Societies	Recreational & Cultural Facilities (Cinema/Video Hall, Sports Club, Stadium/Auditorium)	Communications (Bus Service, Railway Station, Waterway)
1	2	3	4	5	6	7	8	9	10	11	12	13
<b>CD Block: Savli (0001)</b>												
1	Udalpur (01331100)	390.6	849	177	P(2) C(10+)	PHS H(10+) MCW(< 5) PHC(< 5)	T HP W TK R S	PO PH(10)	- CM(< 5) CP(< 5)	ACS NCS(10+) OCS(< 5)	- CV(10+) SP(10+) ST(10+)	BS RS(< 5)
2	Tulsigam (01331200)	1,399.5	1,477	277	P(2) C(10+)	- H(10+) MCW(5-10) PHC(5-10)	T HP TW W TK C	PO PH(8)	- CM(5-10) CP(5-10)	ACS NCS(10+) OCS(5-10)	- CV(10+) SP(10+) ST(10+)	BS RS(5-10)
3	Vachchhesar (01331300)	550.6	2,426	426	P(2) C(10+)	PHS H(10+) MCW(< 5) PHC(< 5)	T HP TW W TK C	PO PH(3)	- CM(< 5) CP(5-10)	ACS NCS(10+) OCS(5-10)	- CV(10+) SP(10+) ST(10+)	BS RS(5-10)
4	Jambu Goral (01331400)	1,414.0	3,418	699	P(8) AC(5) C(10+)	PHS H(10+) MCW(10+) PHC(< 5)	HP TW W TK R	PO PH(5)	- CM(< 5) CP(10+)	ACS NCS(10+) OCS(10+)	- CV(10+) SP(10+) ST(10+)	BS RS(5-10)
5	Varsada (01331500)	2,097.8	7,653	1,566	P(11) S C(10+)	DH PHS FWC RMP CHW H(10+) MCW(10+) PHC(5-10)	T HP W R	PO PH(10)	- CM(5-10) CP(10+)	ACS NCS(10+) OCS(10+)	- CV(10+) SP(10+) ST(10+)	BS RS(10+)
6	Waghpara (01331600)	86.4	373	69	P C(10+)	- H(5-10) MCW(5-10) PHC(< 5)	HP TW R	- PO(< 5) PH(< 5)	- CM(< 5) CP(5-10)	ACS NCS(10+) OCS(5-10)	- CV(10+) SP(10+) ST(10+)	- BS(< 5) RS(5-10)
7	Tansiya (01331700)	153.5	701	144	P C(10+)	- H(10+) MCW(5-10) PHC(< 5)	T HP W	- PO(5-10) PH(5-10)	- CM(5-10) CP(5-10)	- ACS(5-10) NCS(10+) OCS(5-10)	- CV(10+) SP(10+) ST(10+)	- BS(< 5) RS(< 5)
8	Himmatpura (01331800)	267.8	1,024	188	P C(10+)	- H(10+) MCW(10+) PHC(5-10)	HP TW W	PO PH(5-10)	- CM(5-10) CP(5-10)	- ACS(10+) NCS(10+) OCS(5-10)	- CV(10+) SP(10+) ST(10+)	- BS(< 5) RS(5-10)

**Village Directory**

**Land Use (As on 1999)**

Approach to Village	Nearest Town & Distance (in km)	Power Supply	News paper/Magazine	Most Important Commodity Manufactured	Land use (i.e. area under different types of land use in hectare)						Name of Village	Serial Number
					Forest	Irrigated (by source)	Unirrigated	Cultivable Waste (including Gauchar and Groves)	Area not available for Cultivation			
14	15	16	17	18	19	20	21	22	23	2	1	
PR MR	Godhra (19)	EA	N M	Metal-Stone, Grit, Jowar	-	-	206.3	92.2	92.0	Udalpur	1	
PR MR FP	Godhra (28)	EA	N M	Cotton, Metal-Stone, Grit	-	GC(300.2) TK(182.0) T(482.2)	800.0	36.2	81.1	Tulsigam	2	
PR MR FP	Godhra (30)	EA	N M	Paddy, Bajri, Tobacco	-	GC(150.0) TK(50.0) T(200.0)	270.7	60.0	19.9	Vachchhesar	3	
PR MR	Vadodara (27)	EA	N M	Cotton, Tuwer, Castor Oil	-	W(2.0) WE(2.0) R(20.0) T(24.0)	1,020.4	84.8	284.7	Jambu Goral	4	
PR	Godhra (23)	EA	N	Cotton, Tuwer, Castor Seeds	-	GC(300.0) W(300.0) WE(300.0) TK(18.0) R(70.0) T(988.0)	731.8	86.7	291.4	Varsada	5	
MR	Vadodara (70)	EA	-	Cotton, Tuwer, Castor Oil	-	W(9.1) T(9.1)	39.0	26.8	11.5	Waghpora	6	
MR FP	Godhra (42)	ED EAG	-	Cotton, Castor Oil, Tuwer	-	-	96.7	28.9	27.9	Tansiya	7	
PR MR FP	Godhra (40)	EA	-	Tuwer, Jowar, Maize	-	W(30.2) T(30.2)	167.1	62.8	7.8	Himmatpura	8	

## Census of India 2001 -

## Amenities and

Amenities available (if not available within the village, a dash (-) is shown in the column and next to it in brackets the distance in broad ranges viz. < 5 kms., 5-10 kms. and 10+ kms of the nearest place where the facility is available is given)												
Serial Number	Name of Village & Location Code	Total Area of the Village (in Hectare)	Total Population (2001 Census)	Number of Households (2001 Census)	Educational	Medical	Drinking Water	Post, Telegraph and Telephone	Commercial and Co-operative Banks	Agricultural, Non-Agricultural and Other Credit Societies	Recreational & Cultural Facilities (Cinema/Video Hall, Sports Club, Stadium/Auditorium)	Communications (Bus Service, Railway Station, Waterway)
1	2	3	4	5	6	7	8	9	10	11	12	13
9	Dungripura (01331900)	179.1	980	184	P C(10+)	- H(10+) MCW(10+) PHC(10+)	T HP W	- PO(<5) PH(<5)	- CM(<5) CP(<5)	OCS(2) ACS(<5) NCS(<5)	- CV(5-10) SP(10+) ST(10+)	- BS(<5) RS(<5)
10	Intvad (01332000)	817.1	1,559	334	P C(10+)	PHS H(<5) MCW(<5) PHC(<5)	T HP TW W R O	PO PTO PH	- CM(<5) CP(<5)	- ACS(<5) NCS(10+) OCS(<5)	- CV(10+) SP(10+) ST(10+)	BS RS(<5)
11	Nani Varnoli (Vanto) (01332100)	103.5	336	69	P C(10+)	- H(5-10) MCW(<5) PHC(<5)	T HP W R	- PO(<5) PH(<5)	- CM(<5) CP(<5)	- ACS(<5) NCS(10+) OCS(<5)	- CV(10+) SP(10+) ST(10+)	BS RS(<5)
12	Desar (01332200)	1,710.2	6,176	1,185	P(4) S PUC C(10+)	MCW MH CWC HC PHC PHS(2) FWC NH RMP(3) H(10+)	T HP TW W	PO PH(100)	CM CP	ACS OCS NCS(10+)	- CV(10+) SP(10+) ST(10+)	BS RS(10+)
13	Valavav (01332300)	491.7	816	156	P C(10+)	PHS RMP H(10+) MCW(<5) PHC(<5)	T HP	PO PH	- CM(<5) CP(5-10)	ACS NCS(10+) OCS(<5)	- CV(10+) SP(10+) ST(10+)	BS RS(10+)
14	Vejpur (01332400)	2,792.0	3,531	787	P(4) S PUC C(10+)	MCW MH CWC HC PHC PHS(2) FWC TB RMP(2) CHW H(10+)	T HP W TK C	PO PTO PH(20)	CM CP(10+)	ACS OCS NCS(10+)	- CV(10+) SP(10+) ST(10+)	BS RS(10+)
15	Jesar Gopari (01332500)	456.9	1,685	341	P(2) C(10+)	- H(10+) MCW(5-10) PHC(5-10)	T HP	- PO(5-10) PH(5-10)	- CM(5-10) CP(5-10)	ACS NCS(10+) OCS(5-10)	- CV(10+) SP(10+) ST(10+)	BS RS(<5)
16	Vaktapura (01332600)	389.0	1,257	259	P(2) C(10+)	PHS H(10+) MCW(<5) PHC(<5)	T HP	PO PH(<5)	- CM(<5) CP(5-10)	ACS NCS(10+) OCS(5-10)	- CV(10+) SP(10+) ST(10+)	BS RS(<5)

## Village Directory

## Land Use (As on 1999)

Approach to Village	Nearest Town & Distance (in km)	Power Supply	News paper/Magazine	Most Important Commodity Manufactured	Land use (i.e. area under different types of land use in hectare)							Name of Village	Serial Number
					Forest	Irrigated (by source)	Unirrigated	Cultivable Waste (including Gauchar and Groves)	Area not available for Cultivation				
14	15	16	17	18	19	20	21	22	23	2	1		
PR	Godhra (41)	EA	N M	Bajari, Jowar, Paddy	-	-	110.5	53.3	15.2	Dungripura	9		
PR MR	Vadodara (60)	EA	N M	Bajari, Maize, Wheat	-	W(100.0) WE(184.5) T(284.5)	166.6	164.0	202.0	Intvad	10		
MR FP	Vadodara (57)	EA	-	Paddy, Bajri, Tobacco	-	WE(0.8) T(0.8)	93.0	-	9.7	Nani Varnoli (Vanto)	11		
PR MR FP	Vadodara (60)	EA	N M	Tobacco, Grit, Tuwer	-	W(145.0) WE(160.0) R(140.0) T(445.0)	942.9	-	322.3	Desar	12		
PR MR FP	Kalol (19)	EA	N M	Cotton, Tobacco, Tuwer	-	GC(15.0) W(6.0) WE(15.0) TWE(11.0) T(47.0)	401.0	-	43.7	Valavav	13		
PR MR FP	Godhra (24)	EA	N M	Cotton, Tuwer, Castor Oil	-	GC(442.9) W(92.4) WE(63.0) TWE(170.6) T(769.0)	1,815.8	131.3	75.9	Vejpur	14		
MR FP	Vadodara (57)	ED	N	Tobacco, Bajri, Tuwer	-	-	330.4	70.4	56.2	Jesar Gopari	15		
MR FP	Kalol (21)	ED	N	Tobacco, Tuwer, Bajri	-	-	230.5	60.4	98.1	Vaktapura	16		



## Census of India 2001 -

## Amenities and

Serial Number	Name of Village & Location Code	Total Area of the Village (in Hectare)	Total Population (2001 Census)	Number of Households (2001 Census)	Amenities available (if not available within the village, a dash (-) is shown in the column and next to it in brackets the distance in broad ranges viz. < 5 kms., 5-10 kms. and 10+ kms of the nearest place where the facility is available is given)								
					Educational	Medical	Drinking Water	Post, Telegraph and Telephone	Commercial and Co-operative Banks	Agricultural, Non-Agricultural and Other Credit Societies	Recreational & Cultural Facilities (Cinema/Video Hall, Sports Club, Stadium/Auditorium)	Communications (Bus Service, Railway Station, Waterway)	
1	2	3	4	5	6	7	8	9	10	11	12	13	
17	Kadachhala (01332700)	646.7	1,699	306	P(2) S C(10+)	- H(10+) MCW(5-10) PHC(5-10)	T HP R	PO PH(<5)	- CM(5-10) CP(5-10)	ACS NCS(10+) OCS(5-10)	- CV(10+) SP(10+) ST(10+)	BS RS(5-10)	
18	Manekla (01332800)	136.8	498	116	P C(10+)	- H(<5) MCW(<5) PHC(<5)	HP W R	- PO(<5) PH(<5)	- CM(<5) CP(<5)	- ACS(<5) NCS(10+) OCS(<5)	- CV(10+) SP(10+) ST(10+)	- BS(<5) RS(<5)	
19	Moti Varnoli (01332900)	157.7	1,155	230	P C(10+)	PHS H(10+) MCW(<5) PHC(<5)	T HP	PO PH(<5)	- CM(<5) CP(<5)	ACS NCS(10+) OCS(<5)	- CV(10+) SP(10+) ST(10+)	- BS(<5) RS(<5)	
20	Nani Varnoli (01333000)	247.9	277	57	P C(10+)	- H(10+) MCW(5-10) PHC(5-10)	T HP W R	PO PH(5-10)	- CM(5-10) CP(5-10)	ACS NCS(10+) OCS(5-10)	- CV(10+) SP(10+) ST(10+)	- BS(5-10) RS(5-10)	
21	Chhalier (01333100)	815.3	3,812	752	P(6) S C(10+)	DA MCW MH CWC PHS RMP(2) H(10+) PHC(5-10)	T HP TW W TK	PO PH(20)	- CM(5-10) CP(5-10)	ACS NCS(10+) OCS(5-10)	- CV(10+) SP(10+) ST(10+)	BS RS(5-10)	
22	Vankaneda (01333200)	222.6	929	180	P C(10+)	RMP(2) H(10+) MCW(<5) PHC(<5)	T TW W	PO PH(<5)	- CM(<5) CP(10+)	ACS NCS(10+) OCS(10+)	- CV(10+) SP(10+) ST(10+)	BS RS(<5)	
23	Ghemalpur (01333300)	115.8	394	85	P C(10+)	- H(10+) MCW(5-10) PHC(5-10)	T HP TW W TK R	- PO(<5) PH(<5)	- CM(<5) CP(10+)	- ACS(<5) NCS(10+) OCS(10+)	- CV(10+) SP(10+) ST(10+)	BS RS(5-10)	
24	Dolatpura (01333400)	135.0	528	117	P PUC C(10+)	- H(10+) MCW(5-10) PHC(5-10)	T HP W R	PO PH(<5)	- CM(<5) CP(5-10)	ACS NCS(10+) OCS(5-10)	- CV(10+) SP(10+) ST(10+)	BS RS(5-10)	
25	Pipalchhat Vanto (01333500)	85.1	285	57	P C(10+)	- H(10+) MCW(5-10) PHC(5-10)	T R	PO PH(5-10)	- CM(<5) CP(5-10)	ACS NCS(10+) OCS(5-10)	- CV(10+) SP(10+) ST(10+)	BS RS(<5)	
26	Rampuri-Narpuri (01333600)	79.8	461	104	P(2) C(10+)	- H(10+) MCW(5-10) PHC(5-10)	HP W R	PO PH(<5)	- CM(<5) CP(5-10)	ACS NCS(10+) OCS(5-10)	- CV(10+) SP(10+) ST(10+)	- BS(<5) RS(5-10)	
27	Vadiya (Pandu) (01333700)	146.1	188	40	P C(10+)	- H(10+) MCW(<5) PHC(<5)	HP W	- PO(<5) PH(<5)	- CM(<5) CP(5-10)	ACS NCS(10+) OCS(5-10)	- CV(10+) SP(10+) ST(10+)	BS RS(<5)	

## Village Directory

## Land Use (As on 1999)

Approach to Village	Nearest Town & Distance (in km)	Power Supply	News paper/Magazine	Most Important Commodity Manufactured	Land use (i.e. area under different types of land use in hectare)							Name of Village	Serial Number
					Forest	Irrigated (by source)	Unirrigated	Cultivable Waste (including Gauchar and Groves)	Area not available for Cultivation				
14	15	16	17	18	19	20	21	22	23	2	1		
MR FP	Kalol (17)	ED EAG	N M	Tuwer, Tobacco, Cotton	-	WE(9.0) TWE(20.0) T(29.0)	521.3	-	96.4	Kadachhala	17		
PR FP	Vadodara (57)	ED	-	Bajari, Paddy, Maize	-	-	-	107.5	29.4	Manekla	18		
PR FP	Vadodara (55)	ED EAG	-	Bajari, Maize, Paddy	-	WE(18.0) T(18.0)	100.3	-	39.5	Moti Varnoli	19		
PR MR FP	Vadodara (56)	EA	-	Paddy, Bajri, Maize	-	-	89.8	58.0	100.0	Nani Varnoli	20		
PR	Vadodara (50)	EA	N M	Wheat, Bajri, Paddy	-	W(5.0) WE(285.0) TWE(10.0) T(300.0)	428.7	-	86.6	Chhalier	21		
PR MR FP	Kalol (20)	EA	-	Bajari, Tuwer, Tobacco	-	W(5.0) WE(10.0) R(50.0) T(65.0)	116.3	8.4	32.9	Vankaneda	22		
PR MR FP	Kalol (27)	EA	-	Bajari, Tobacco, Tuwer	-	WE(5.0) R(10.0) T(15.0)	70.2	12.8	17.8	Ghemalपुरa	23		
PR MR FP	Kalol (17)	EA	N	Tuwer, Tobacco, Bajri	-	WE(10.0) R(70.0) T(80.0)	29.0	-	26.0	Dolatपुरa	24		
MR	Kalol (17)	EA	N	Tobacco, Bajri, Tuwer	-	WE(9.0) R(11.0) T(20.0)	44.1	-	21.0	Pipalchhat Vanto	25		
PR MR FP	Kalol (17)	EA	-	Bajari, Paddy, Jowar	-	-	55.3	15.4	9.1	Rampuri- Narpuri	26		
PR MR FP	Kalol (14)	ED EAG	-	Tobacco, Tuwer, Bajri	-	WE(73.6) T(73.6)	7.7	10.3	54.6	Vadiya (Pandu)	27		

## Census of India 2001 -

## Amenities and

Serial Number	Name of Village & Location Code	Total Area of the Village (in Hectare)	Total Population (2001 Census)	Number of Households (2001 Census)	Amenities available (if not available within the village, a dash (-) is shown in the column and next to it in brackets the distance in broad ranges viz. < 5 kms., 5-10 kms. and 10+ kms of the nearest place where the facility is available is given)								
					Educational	Medical	Drinking Water	Post, Telegraph and Telephone	Commercial and Co-operative Banks	Agricultural, Non-Agricultural and Other Credit Societies	Recreational & Cultural Facilities (Cinema/Video Hall, Sports Club, Stadium/Auditorium)	Communications (Bus Service, Railway Station, Waterway)	
1	2	3	4	5	6	7	8	9	10	11	12	13	
28	Rajupura (01333800)	215.4	1,200	224	P S PUC C(10+)	PHS H(10+) MCW(< 5) PHC(< 5)	T HP W	PO PH(12)	CM CP(5-10)	ACS NCS(10+) OCS(5-10)	- CV(10+) SP(10+) ST(10+)	BS RS(< 5)	
29	Limdinu Muvadu (01333900)	99.6	223	46	P C(10+)	- H(10+) MCW(< 5) PHC(< 5)	HP W	- PO(< 5) PH(< 5)	- CM(< 5) CP(5-10)	- ACS(< 5) NCS(10+) OCS(5-10)	- CV(10+) SP(10+) ST(10+)	BS RS(< 5)	
30	Kalyan Patelnu Muvadu (01334000)	211.2	184	38	P C(10+)	- H(10+) MCW(5-10) PHC(5-10)	HP W R	- PO(< 5) PH(< 5)	- CM(< 5) CP(10+)	- ACS(< 5) NCS(10+) OCS(10+)	- CV(10+) SP(10+) ST(10+)	- BS(< 5) RS(5-10)	
31	Rajpur (01334100)	355.0	522	114	P C(10+)	- H(10+) MCW(< 5) PHC(< 5)	HP W	- PO(< 5) PH(< 5)	- CM(< 5) CP(< 5)	ACS NCS(10+) OCS(< 5)	- CV(10+) SP(10+) ST(10+)	- BS(< 5) RS(< 5)	
32	Pratappura (01334200)	197.1	1,613	331	P C(10+)	- H(10+) MCW(< 5) PHC(< 5)	T HP W	PO PH(< 5)	- CM(< 5) CP(< 5)	ACS NCS(10+) OCS(< 5)	- CV(10+) SP(10+) ST(10+)	BS RS(< 5)	
33	Shihora (01334300)	1,242.0	5,927	1,180	P(3) S C(10+)	PHS RMP CHW H(10+) MCW(10+) PHC(10+)	HP TW W TK R	PO PH(< 5)	- CM(10+) CP(10+)	ACS NCS(10+) OCS(10+)	- CV(10+) SP(10+) ST(10+)	BS RS(10+)	
34	Gorsan (01334400)	204.3	926	173	P C(10+)	RMP H(10+) MCW(< 5) PHC(< 5)	HP W R	- PO(< 5) PH(< 5)	- CM(< 5) CP(< 5)	- ACS(< 5) NCS(10+) OCS(< 5)	- CV(10+) SP(10+) ST(10+)	- BS(< 5) RS(< 5)	
35	Vaghanu Muvadu (01334500)	198.1	356	67	P C(10+)	- H(< 5) MCW(< 5) PHC(< 5)	HP	- PO(< 5) PH(< 5)	- CM(< 5) CP(< 5)	ACS NCS(10+) OCS(< 5)	- CV(10+) SP(10+) ST(10+)	BS RS(< 5)	
36	Raipura Chhatrapura (01334600)	485.7	518	101	P C(10+)	- H(10+) MCW(< 5) PHC(< 5)	HP W TK	- PO(< 5) PH(< 5)	- CM(< 5) CP(< 5)	ACS NCS(10+) OCS(< 5)	- CV(10+) SP(10+) ST(10+)	BS RS(< 5)	
37	Bhila (01334700)	123.5	286	58	- P(< 5) C(10+)	- H(10+) MCW(10+) PHC(< 5)	HP TW	- PO(< 5) PH(< 5)	- CM(5-10) CP(5-10)	- ACS(< 5) NCS(10+) OCS(5-10)	- CV(10+) SP(10+) ST(10+)	BS RS(< 5)	
38	Pandu (01334800)	239.2	1,629	302	P C(10+)	MCW PHC PHS FWC CHW H(10+)	HP W	PO PH(25)	- CM(< 5) CP(< 5)	ACS NCS(10+) OCS(5-10)	- CV(10+) SP(10+) ST(10+)	BS RS(10+)	

**Village Directory**

**Land Use (As on 1999)**

Approach to Village	Nearest Town & Distance (in km)	Power Supply	News paper/Magazine	Most Important Commodity Manufactured	Land use (i.e. area under different types of land use in hectare)						Name of Village	Serial Number
					Forest	Irrigated (by source)	Unirrigated	Cultivable Waste (including Gauchar and Groves)	Area not available for Cultivation			
14	15	16	17	18	19	20	21	22	23	2	1	
PR MR FP	Kalol (15)	EA	N	Tobacco, Bajri, Tuwer	-	WE(40.0) TWE(104.2) T(144.2)	17.2	-	54.1	Rajupura	28	
PR MR	Kalol (23)	EA	-	Wheat, Bajri, Tobacco	-	-	-	99.6	-	Limdinu Muvadu	29	
MR FP	Vadodara (52)	EA	-	Bajari, Tobacco, Tuwer	-	W(3.0) T(3.0)	174.5	-	33.7	Kalyan Patelnu Muvadu	30	
MR	Vadodara (53)	EA	-	Tobacco, Bajri, Tuwer	-	W(1.0) WE(4.0) T(5.0)	158.0	-	192.0	Rajpur	31	
PR	Vadodara (55)	EA	-	Sesame, Tobacco, Bajri	-	WE(5.0) T(5.0)	92.8	30.2	69.1	Pratappura	32	
PR MR	Vadodara (45)	EA	N	Bajari, Paddy, Jowar	-	W(100.0) TWE(190.0) T(290.0)	345.0	7.0	600.0	Shihora	33	
PR MR	Vadodara (54)	EA	-	Tobacco, Bajri, Castor Seeds	-	W(0.0) WE(0.0) TK(0.2) R(45.0) T(45.3)	120.1	-	38.9	Gorsan	34	
PR MR	Vadodara (40)	EA	-	Bajari, Jowar, Wheat	-	WE(13.0) T(13.0)	40.3	16.5	128.3	Vaghanu Muvadu	35	
PR	Kalol (25)	EA	-	Bajari, Tobacco, Wheat	-	WE(8.0) TWE(10.0) T(18.0)	290.0	146.2	31.5	Raipura Chhatrapura	36	
PR MR FP	Kalol (13)	ED EAG	-	Jowar, Wheat, Bajri	-	W(50.1) T(50.1)	13.8	-	59.6	Bhila	37	
PR MR FP	Kalol (12)	ED EAG	N M	Bajari, Wheat, Jowar	-	W(10.0) WE(15.8) T(25.8)	146.0	1.9	65.4	Pandu	38	

## Census of India 2001 -

## Amenities and

Serial Number	Name of Village & Location Code	Total Area of the Village (in Hectare)	Total Population (2001 Census)	Number of Households (2001 Census)	Amenities available (if not available within the village, a dash (-) is shown in the column and next to it in brackets the distance in broad ranges viz. < 5 kms., 5-10 kms. and 10+ kms of the nearest place where the facility is available is given)							
					Educational	Medical	Drinking Water	Post, Telegraph and Telephone	Commercial and Co-operative Banks	Agricultural, Non-Agricultural and Other Credit Societies	Recreational & Cultural Facilities (Cinema/Video Hall, Sports Club, Stadium/Auditorium)	Communications (Bus Service, Railway Station, Waterway)
1	2	3	4	5	6	7	8	9	10	11	12	13
39	Pipalchhat (01334900)	115.0	757	156	P C(10+)	RMP H(10+) MCW(5-10) PHC(5-10)	HP W TK R	PO PH	- CM(< 5) CP(5-10)	ACS NCS(10+) OCS(5-10)	- CV(10+) SP(10+) ST(10+)	
40	Sanpiya (01335000)	147.8	657	115	P C(10+)	- H(10+) MCW(< 5) PHC(< 5)	HP W TK	- PO(< 5) PH(< 5)	- CM(5-10) CP(5-10)	ACS NCS(10+) OCS(5-10)	- CV(10+) SP(10+) ST(10+)	
41	Mokampura (01335100)	142.2	649	139	P C(10+)	- H(10+) MCW(5-10) PHC(5-10)	HP W	- PO(5-10) PH(5-10)	- CM(5-10) CP(5-10)	ACS NCS(10+) OCS(5-10)	- CV(10+) SP(10+) ST(10+)	
42	Kaslapura (01335200)	287.0	616	138	P C(10+)	- H(10+) MCW(< 5) PHC(< 5)	T HP W	- PO(< 5) PH(< 5)	- CM(< 5) CP(5-10)	ACS NCS(10+) OCS(5-10)	- CV(10+) SP(10+) ST(10+)	
43	Vansiya (01335300)	258.8	946	201	P(2) C(10+)	- H(10+) MCW(5-10) PHC(5-10)	HP W	PO PH(5-10)	- CM(5-10) CP(5-10)	ACS NCS(10+) OCS(5-10)	- CV(10+) SP(10+) ST(10+)	
44	Ghanta (01335400)	255.2	123	24	- P(< 5) C(10+)	- H(10+) MCW(< 5) PHC(< 5)	HP R	- PO(< 5) PH(< 5)	- CM(5-10) CP(5-10)	- ACS(5-10) NCS(10+) OCS(5-10)	- CV(10+) SP(10+) ST(10+)	
45	Andrakhiya (01335500)	187.7	500	83	P C(5-10)	- H(5-10) MCW(10+) PHC(< 5)	HP TK R	PO(< 5) PH(< 5)	- CM(5-10) CP(5-10)	ACS NCS(10+) OCS(5-10)	- CV(5-10) SP(10+) ST(10+)	
46	Limdi (01335600)	357.9	971	197	P C(5-10)	- H(5-10) MCW(< 5) PHC(< 5)	T W TK	PO PH(< 5)	- CM(5-10) CP(< 5)	ACS NCS(10+) OCS(< 5)	- CV(5-10) SP(10+) ST(10+)	
47	Latva (01335700)	319.4	460	88	P(3) C(10+)	- H(10+) MCW(< 5) PHC(< 5)	HP TW	PO PH(< 5)	- CM(< 5) CP(5-10)	ACS NCS(10+) OCS(5-10)	- CV(10+) SP(10+) ST(10+)	
48	Vav (01335800)	238.1	1,062	211	P(3) C(10+)	- H(10+) MCW(< 5) PHC(< 5)	HP TK	- PO(< 5) PH(< 5)	- CM(5-10) CP(5-10)	- ACS(< 5) NCS(10+) OCS(5-10)	- CV(10+) SP(10+) ST(10+)	
49	Sandhasal (01335900)	797.6	4,324	909	P(3) S PUC C(10+)	MCW PHC PHS FWC RMP(2) H(10+)	T HP TW W TK R O	PO PTO PH(32)	CM CP(5-10)	ACS OCS NCS(10+)	CV SP(10+) ST(10+)	

**Village Directory**

**Land Use (As on 1999)**

Approach to Village	Nearest Town & Distance (in km)	Power Supply	News paper/Magazine	Most Important Commodity Manufactured	Land use (i.e. area under different types of land use in hectare)						Name of Village	Serial Number
					Forest	Irrigated (by source)	Unirrigated	Cultivable Waste (including Gauchar and Groves)	Area not available for Cultivation			
14	15	16	17	18	19	20	21	22	23	2	1	
PR MR FP	Halol (25)	ED EAG	N	Tobacco, Bajri, Tuwer	-	WE(10.0) TK(40.0) O(10.0) T(60.0)		44.3	-	10.7	Pipalchhat	39
PR MR FP	Kalol (17)	ED EAG	N	Bajari, Paddy, Maize	-	W(13.5) T(13.5)		80.0	-	54.4	Sanpiya	40
PR MR FP	Kalol (25)	ED EAG	N M	Bajari, Maize, Paddy	-	GC(8.0) T(8.0)		115.7	-	18.6	Mokampura	41
MR FP	Kalol (23)	ED	N	Bajari, Tobacco, Wheat	-	-		255.9	-	31.1	Kaslapura	42
PR FP	Kalol (19)	ED	N	Bajari, Tobacco, Tuwer	-	W(15.0) T(15.0)		187.1	-	56.7	Vansiya	43
MR FP	Vadodara (60)	ED	-	Paddy, Maize, Bajri	-	W(45.0) T(45.0)		131.1	-	79.0	Ghanta	44
PR MR	Kalol (10)	EA	-	Paddy, Wheat, Bajri	-	W(15.0) WE(30.0) T(45.0)		116.0	12.5	14.2	Andrakhiya	45
PR	Kalol (10)	ED EAG	N	Bajari, Maize, Jowar	-	W(10.0) WE(10.0) T(20.0)		258.0	15.4	64.5	Limdi	46
PR MR FP	Kalol (12)	ED EAG	-	Jowar, Bajri, Wheat	-	W(100.0) WE(100.5) T(200.5)		44.0	4.0	70.8	Latva	47
PR MR FP	Kalol (11)	EA	-	Tobacco, Bajri, Jowar	-	W(15.0) WE(40.0) T(55.0)		154.2	0.6	28.3	Vav	48
PR MR FP	Kalol (20)	EA	N M	Tobacco, Bajri, Jowar	-	W(200.0) WE(50.0) TK(130.0) T(380.0)		84.3	180.2	153.1	Sandhasal	49

## Census of India 2001 -

## Amenities and

Amenities available (if not available within the village, a dash (-) is shown in the column and next to it in brackets the distance in broad ranges viz. < 5 kms., 5-10 kms. and 10+ kms of the nearest place where the facility is available is given)												
Serial Number	Name of Village & Location Code	Total Area of the Village (in Hectare)	Total Population (2001 Census)	Number of Households (2001 Census)	Educational	Medical	Drinking Water	Post, Telegraph and Telephone	Commercial and Co-operative Banks	Agricultural, Non-Agricultural and Other Credit Societies	Recreational & Cultural Facilities (Cinema/Video Hall, Sports Club, Stadium/Auditorium)	Communications (Bus Service, Railway Station, Waterway)
1	2	3	4	5	6	7	8	9	10	11	12	13
50	Gutardi (01336000)	518.1	1,495	296	P(2) C(10+)	- H(10+) MCW(< 5) PHC(< 5)	T HP W TK R O	- PO(< 5) PH(< 5)	- CM(< 5) CP(10+)	ACS NCS(10+) OCS(< 5)	- CV(< 5) SP(10+) ST(10+)	BS RS(< 5)
51	Nhara (01336100)	370.9	2,019	355	P(2) C(10+)	PHS H(10+) MCW(< 5) PHC(< 5)	HP W R	PO PH(< 5)	- CM(< 5) CP(10+)	ACS NCS(10+) OCS(< 5)	- CV(10+) SP(10+) ST(10+)	BS RS(< 5)
52	Gulabpura (Shihora) (01336200)	238.0	464	97	P C(10+)	- H(10+) MCW(10+) PHC(10+)	HP TW R	- PO(< 5) PH(< 5)	- CM(10+) CP(10+)	ACS NCS(10+) OCS(10+)	- CV(10+) SP(10+) ST(10+)	BS RS(10+)
53	Ajabpura (01336300)	761.3	1,745	349	P(3) C(10+)	PHS H(10+) MCW(10+) PHC(10+)	HP R	- PO(< 5) PH(< 5)	- CM(10+) CP(10+)	- ACS(< 5) NCS(10+) OCS(10+)	- CV(10+) SP(10+) ST(10+)	BS RS(10+)
54	Amarapura (01336400)	557.7	1,780	349	P C(5-10)	- H(5-10) MCW(5-10) PHC(5-10)	HP TK R	- PO(< 5) PH(< 5)	- CM(5-10) CP(5-10)	ACS NCS(5-10) OCS(5-10)	- CV(10+) SP(10+) ST(10+)	BS RS(5-10)
55	Kalupura (01336500)	108.7	62	15	- P(< 5) C(5-10)	- H(5-10) MCW(5-10) PHC(5-10)	HP R	- PO(< 5) PH(< 5)	- CM(5-10) CP(5-10)	- ACS(< 5) NCS(5-10) OCS(5-10)	- CV(10+) SP(10+) ST(10+)	- BS(< 5) RS(5-10)
56	Parthapura (Shihora) (01336600)	825.4	2,183	420	P(2) S C(10+)	PHS FWC H(10+) MCW(10+) PHC(10+)	T HP W R S	PO PH(7)	- CM(10+) CP(10+)	ACS NCS(10+) OCS(10+)	- CV(10+) SP(10+) ST(10+)	BS RS(10+)
57	Gokalpura Ganeshpura (01336700)	360.4	456	89	P(2) C(10+)	- H(10+) MCW(10+) PHC(10+)	HP TW R	- PO(< 5) PH(< 5)	- CM(10+) CP(10+)	OCS(2) ACS(< 5) NCS(10+)	- CV(10+) SP(10+) ST(10+)	- BS(< 5) RS(10+)
58	Zumkha (01336800)	254.4	1,071	222	P C(10+)	- H(10+) MCW(< 5) PHC(< 5)	T HP W TK R	- PO(< 5) PH(< 5)	- CM(< 5) CP(10+)	ACS NCS(10+) OCS(< 5)	- CV(10+) SP(10+) ST(10+)	BS RS(< 5)
59	Dipapura (01336900)	300.6	908	184	P C(10+)	- H(10+) MCW(< 5) PHC(< 5)	T HP R	- PO(< 5) PH(< 5)	- CM(< 5) CP(10+)	- ACS(< 5) NCS(10+) OCS(< 5)	- CV(10+) SP(10+) ST(10+)	BS RS(< 5)

**Village Directory**

**Land Use (As on 1999)**

Approach to Village	Nearest Town & Distance (in km)	Power Supply	News paper/Magazine	Most Important Commodity Manufactured	Land use (i.e. area under different types of land use in hectare)							Name of Village	Serial Number
					Forest	Irrigated (by source)	Unirrigated	Cultivable Waste (including Gauchar and Groves)	Area not available for Cultivation				
14	15	16	17	18	19	20	21	22	23	2	1		
PR MR	Kalol (22)	ED EAG	N	Tobacco, Bajri, Jowar	-	W(60.0) WE(100.0) T(160.0)		83.0	250.8	24.3	Gutardi	50	
PR MR FP	Kalol (20)	ED EAG	N	Jowar, Paddy, Tuwer	-	W(30.0) TWE(39.0) T(69.0)		130.0	17.0	154.9	Nhara	51	
MR FP	Vadodara (44)	EA	-	Tuwer, Bajri, Paddy	-	-		79.9	21.4	136.6	Gulabpura (Shihora)	52	
PR	Vadodara (43)	EA	N	Tuwer, Paddy, Jowar	-	W(40.0) TWE(40.8) R(40.0) T(120.8)		224.4	-	416.0	Ajabpura	53	
PR	Vadodara (47)	EA	-	Paddy, Jowar, Bajri	-	W(15.0) TWE(30.0) R(20.0) T(65.0)		194.9	-	297.8	Amarapura	54	
MR	Vadodara (41)	ED	-	Paddy, Tuwer, Wheat	-	-		40.8	-	67.9	Kalupura	55	
PR MR FP	Vadodara (42)	EA	N M	Paddy, Tuwer, Maize	-	WE(84.6) T(84.6)		577.3	63.4	100.1	Parthampura (Shihora)	56	
MR FP	Vadodara (43)	EA	-	Bajari, Tobacco, Jowar	-	W(30.0) WE(22.2) T(52.2)		162.2	14.2	131.8	Gokalpura Ganeshpura	57	
MR FP	Halol (18)	EA	N	Tuwer, Bajri, Paddy	-	W(75.0) T(75.0)		144.0	25.0	10.4	Zumkha	58	
PR	Kalol (25)	ED EAG	N M	Jowar, Bajri, Paddy	-	W(9.0) WE(30.6) T(39.6)		200.0	22.7	38.3	Dipapura	59	



## Census of India 2001 -

## Amenities and

Serial Number	Name of Village & Location Code	Total Area of the Village (in Hectare)	Total Population (2001 Census)	Number of Households (2001 Census)	Amenities available (if not available within the village, a dash (-) is shown in the column and next to it in brackets the distance in broad ranges viz. < 5 kms., 5-10 kms. and 10+ kms of the nearest place where the facility is available is given)								
					Educational	Medical	Drinking Water	Post, Telegraph and Telephone	Commercial and Co-operative Banks	Agricultural, Non-Agricultural and Other Credit Societies	Recreational & Cultural Facilities (Cinema/Video Hall, Sports Club, Stadium/Auditorium)	Communications (Bus Service, Railway Station, Waterway)	
1	2	3	4	5	6	7	8	9	10	11	12	13	
60	Ankaliya (01337000)	443.2	1,075	220	P C(10+)	- H(10+) MCW(< 5) PHC(< 5)	T W	PO PH(10)	- CM(< 5) CP(10+)	ACS NCS(10+) OCS(10+)	- CV(10+) SP(10+) ST(10+)	- BS(< 5) RS(< 5)	
61	Dhantej (01337100)	1,590.7	5,000	911	P(5) C(10+)	PHS H(10+) MCW(< 5) PHC(10+)	T TW W TK	PO PH(15)	- CM(< 5) CP(10+)	ACS NCS(10+) OCS(10+)	- CV(< 5) SP(10+) ST(10+)	BS RS(< 5)	
62	Narpura (01337200)	65.6	679	145	P C(10+)	- H(10+) MCW(10+) PHC(< 5)	T	PO PH(5)	- CM(< 5) CP(10+)	- ACS(< 5) NCS(10+) OCS(10+)	- CV(10+) SP(10+) ST(10+)	BS RS(< 5)	
63	Mevli (01337300)	913.0	3,543	679	P(2) S C(10+)	DA PHS H(10+) MCW(10+) PHC(< 5)	T HP TW W	PO PH(15)	- CM(< 5) CP(10+)	ACS NCS(10+) OCS(10+)	- CV(10+) SP(10+) ST(10+)	BS RS(< 5)	
64	Vitoj (01337400)	424.8	1,246	253	P C(10+)	CHW H(10+) MCW(10+) PHC(10+)	HP TK R	PO PH	- CM(10+) CP(10+)	ACS NCS(10+) OCS(10+)	- CV(10+) SP(10+) ST(10+)	BS RS(10+)	
65	Samantpura (01337500)	129.2	20	5	- P(< 5) C(10+)	- H(10+) MCW(10+) PHC(10+)	HP	- PO(< 5) PH(< 5)	- CM(10+) CP(10+)	- ACS(< 5) NCS(10+) OCS(10+)	- CV(10+) SP(10+) ST(10+)	BS RS(10+)	
66	Gangadiyapura (01337600)	91.8	334	79	P C(10+)	- H(10+) MCW(10+) PHC(10+)	HP	- PO(< 5) PH(< 5)	- CM(10+) CP(10+)	- ACS(< 5) NCS(10+) OCS(10+)	- CV(10+) SP(10+) ST(10+)	BS RS(10+)	
67	Dungripura (Shihora) (01337700)	173.3	473	112	P C(5-10)	- H(5-10) MCW(5-10) PHC(5-10)	HP R	- PO(< 5) PH(< 5)	- CM(5-10) CP(5-10)	- ACS(< 5) NCS(5-10) OCS(5-10)	- CV(5-10) SP(10+) ST(10+)	BS RS(5-10)	
68	Rasawadi (01337800)	162.6	994	187	P C(10+)	PHS H(10+) MCW(10+) PHC(10+)	HP W	PO PH(3)	- CM(10+) CP(10+)	ACS NCS(10+) OCS(10+)	- CV(10+) SP(10+) ST(10+)	BS RS(10+)	
69	Lachhanpura (01337900)	246.3	1,120	214	P C(10+)	- H(10+) MCW(10+) PHC(10+)	HP W TK	PO PH(< 5)	- CM(10+) CP(10+)	ACS NCS(10+) OCS(10+)	- CV(10+) SP(10+) ST(10+)	- BS(< 5) RS(10+)	
70	Rupankui (01338000)	583.1	1,731	354	P(2) C(< 5)	- H(< 5) MCW(< 5) PHC(< 5)	HP W	- PO(< 5) PH(< 5)	- CM(< 5) CP(< 5)	- ACS(< 5) NCS(< 5) OCS(< 5)	- CV(< 5) SP(10+) ST(10+)	- BS(< 5) RS(< 5)	
71	Kanoda (01338100)	578.1	4,357	901	P(6) S C(< 5)	PHS FWC H(< 5) MCW(< 5) PHC(< 5)	T	PO PH(< 5)	- CM(< 5) CP(< 5)	ACS NCS(< 5) OCS(< 5)	- CV(< 5) SP(10+) ST(10+)	BS RS(< 5)	

## Village Directory

## Land Use (As on 1999)

Approach to Village	Nearest Town & Distance (in km)	Power Supply	News paper/Magazine	Most Important Commodity Manufactured	Land use (i.e. area under different types of land use in hectare)						Name of Village	Serial Number
					Forest	Irrigated (by source)	Unirrigated	Cultivable Waste (including Gauchar and Groves)	Area not available for Cultivation			
14	15	16	17	18	19	20	21	22	23	2	1	
PR MR FP	Kalol (12)	ED EAG	N	Cotton, Tuwer, Wheat	-	W(100.0) TWE(47.0) T(147.0)	217.0	25.0	54.2	Ankaliya	60	
PR MR FP	Kalol (16)	EA	N	Cotton, Jowar, Bajri	-	WE(225.0) T(225.0)	1,146.6	82.2	136.9	Dhantej	61	
PR	Kalol (23)	EA	-	Bajari, Jowar, Wheat	-	-	52.8	12.6	0.2	Narpura	62	
PR MR FP	Kalol (27)	EA	N	Tobacco, Paddy, Bajri	-	W(2.0) T(2.0)	663.6	111.7	135.7	Mevli	63	
PR FP	Vadodara (50)	ED EAG	-	Cotton, Wheat, Tuwer	20.9	W(19.4) T(19.4)	262.1	80.9	41.5	Vitoj	64	
PR	Vadodara (43)	ED EAG	-	Tobacco, Maize, Jowar	-	TW(3.3) T(3.3)	80.0	4.9	41.0	Samantpura	65	
MR FP	Vadodara (36)	ED EAG	N	Maize, Paddy, Tuwer	-	W(15.0) WE(50.2) T(65.2)	10.0	9.2	7.4	Gangadiyapura	66	
MR FP	Vadodara (47)	ED EAG	-	Tobacco, Tuwer, Jowar	-	W(1.0) T(1.0)	162.6	1.0	8.7	Dungripura (Shihora)	67	
PR MR	Vadodara (37)	ED EAG	-	Paddy, Maize, Jowar	-	W(10.3) TK(30.0) T(40.3)	94.1	2.1	26.0	Rasawadi	68	
PR	Vadodara (40)	ED EAG	-	Tobacco, Paddy, Bajri	-	W(18.7) WE(40.0) T(58.7)	91.0	14.4	82.2	Lachhanpura	69	
MR	Vadodara (37)	ED EAG	-	Bajari, Tuwer, Pulses	-	W(20.0) WE(80.0) T(100.0)	250.0	-	233.1	Rupankui	70	
MR	Vadodara (36)	ED EAG	N	Tuwer, Bajri, Pulses	-	W(25.0) WE(75.0) T(100.0)	249.0	-	229.1	Kanoda	71	

## Census of India 2001 -

## Amenities and

Amenities available (if not available within the village, a dash (-) is shown in the column and next to it in brackets the distance in broad ranges viz. < 5 kms., 5-10 kms. and 10+ kms of the nearest place where the facility is available is given)												
Serial Number	Name of Village & Location Code	Total Area of the Village (in Hectare)	Total Population (2001 Census)	Number of Households (2001 Census)	Educational	Medical	Drinking Water	Post, Telegraph and Telephone	Commercial and Co-operative Banks	Agricultural, Non-Agricultural and Other Credit Societies	Recreational & Cultural Facilities (Cinema/Video Hall, Sports Club, Stadium/Auditorium)	Communications (Bus Service, Railway Station, Waterway)
1	2	3	4	5	6	7	8	9	10	11	12	13
72	Rasulpur (01338200)	398.8	1,199	239	P(2) C(< 5)	- H(< 5) MCW(< 5) PHC(< 5)	HP	PO PH(3)	- CM(< 5) CP(< 5)	ACS NCS(< 5) OCS(< 5)	- CV(< 5) SP(10+) ST(10+)	BS RS(< 5)
73	Dungrapura (01338300)	1,167.9	510	106	P C(5-10)	- H(5-10) MCW(5-10) PHC(5-10)	T HP W TK	PO PH(< 5)	- CM(5-10) CP(5-10)	OCS ACS(< 5) NCS(5-10)	- CV(5-10) SP(10+) ST(10+)	- BS(< 5) RS(5-10)
74	Tulsipura (01338400)	1,044.3	1,199	235	P(2) C(10+)	- H(10+) MCW(< 5) PHC(< 5)	T HP W TK	PH(10) PO(< 5)	- CM(< 5) CP(10+)	ACS NCS(10+) OCS(10+)	- CV(10+) SP(10+) ST(10+)	BS RS(< 5)
75	Kamalpura (01338500)	615.4	640	124	P C(10+)	- H(10+) MCW(10+) PHC(10+)	HP TW	PO PH(< 5)	- CM(< 5) CP(10+)	- ACS(< 5) NCS(5-10) OCS(5-10)	- CV(5-10) SP(10+) ST(10+)	BS RS(< 5)
76	Vasanpura (01338600)	907.7	1,009	238	P C(10+)	PHS FWC RMP CHW H(5-10) MCW(5-10) PHC(5-10)	T HP TW W TK	PO PH(< 5)	- CM(5-10) CP(5-10)	ACS NCS(5-10) OCS(5-10)	- CV(5-10) SP(10+) ST(10+)	BS RS(5-10)
77	Muval (01338700)	1,829.1	1,905	411	P(2) C(< 5)	PHS CHW H(< 5) MCW(< 5) PHC(< 5)	T HP	PO PH(3)	- CM(< 5) CP(< 5)	ACS NCS(< 5) OCS(< 5)	- CV(< 5) SP(10+) ST(10+)	BS RS(10+)
78	Savli (01338800)	1,581.8	17,937	3,449	P(5) S(5) PUC(2) C(2) O(2)	H(3) D(3) MCW MH(3) HC PHS(2) FWC TB RMP(11) O PHC(5-10)	T HP TW W	PO PTO PH(700)	CM(2) CP(3)	ACS NCS OCS	CV SP(10+) ST(10+)	BS RS(10+)
79	Sardarpura (01338900)	92.0	498	90	P C(< 5)	- H(< 5) MCW(< 5) PHC(< 5)	T HP TW W TK	- PO(< 5) PH(< 5)	- CM(< 5) CP(< 5)	ACS NCS(< 5) OCS(< 5)	- CV(< 5) SP(10+) ST(10+)	BS RS(< 5)

## Village Directory

## Land Use (As on 1999)

Approach to Village	Nearest Town & Distance (in km)	Power Supply	News paper/Magazine	Most Important Commodity Manufactured	Land use (i.e. area under different types of land use in hectare)							Name of Village	Serial Number
					Forest	Irrigated (by source)	Unirrigated	Cultivable Waste (including Gauchar and Groves)	Area not available for Cultivation				
14	15	16	17	18	19	20	21	22	23	2	1		
PR MR	Vadodara (38)	ED EAG	-	Maize, Tuwer, Jowar	-	W(30.0) TK(50.0) T(80.0)	270.2	12.1	36.5	Rasulpur	72		
PR	Vadodara (55)	ED EAG	-	Fruits, Paddy, Bajri	-	W(18.2) T(18.2)	800.3	254.3	95.1	Dungrapura	73		
PR MR FP	Kalol (14)	EA	N M	Tobacco, Bajri, Jowar	-	W(3.3) T(3.3)	920.8	76.0	44.2	Tulsipura	74		
PR	Halol (28)	EA	N	Wheat, Cotton, Maize	-	W(45.0) TW(40.0) T(85.0)	455.0	52.5	22.9	Kamalpura	75		
PR FP	Vadodara (40)	ED EAG	-	Bajari, Tobacco, Tuwer	-	TWE(20.2) T(20.2)	747.2	43.6	96.7	Vasanpura	76		
PR MR FP	Vadodara (25)	EA	N	Tuwer, Paddy, Bajri	-	WE(100.0) TK(600.5) T(700.5)	600.0	505.4	23.2	Muval	77		
PR MR FP	Vadodara (32)	EA	N M	Snuff, Tobacco, Bajri	-	TWE(100.5) TK(700.0) T(800.5)	350.5	158.6	272.2	Savli	78		
MR FP	Vadodara (40)	ED EAG	-	Tobacco, Bajri, Tuwer	-	GC(63.0) T(63.0)	20.4	-	8.5	Sardarpura	79		

## Census of India 2001 -

## Amenities and

Amenities available (if not available within the village, a dash (-) is shown in the column and next to it in brackets the distance in broad ranges viz. < 5 kms., 5-10 kms. and 10+ kms of the nearest place where the facility is available is given)												
Serial Number	Name of Village & Location Code	Total Area of the Village (in Hectare)	Total Population (2001 Census)	Number of Households (2001 Census)	Educational	Medical	Drinking Water	Post, Telegraph and Telephone	Commercial and Co-operative Banks	Agricultural, Non-Agricultural and Other Credit Societies	Recreational & Cultural Facilities (Cinema/Video Hall, Sports Club, Stadium/Auditorium)	Communications (Bus Service, Railway Station, Waterway)
1	2	3	4	5	6	7	8	9	10	11	12	13
80	Poicha (Kanoda) (01339000)	1,061.4	4,752	931	P(6) C(< 5)	PHS RMP H(< 5) MCW(< 5) PHC(< 5)	T HP W TK R	PO PH(5)	- CM(< 5) CP(< 5)	ACS NCS(< 5) OCS(< 5)	- CV(< 5) SP(10+) ST(10+)	BS RS(< 5)
81	Mevaliapura (01339100)	108.7	927	146	P C(5-10)	- H(5-10) MCW(5-10) PHC(5-10)	T HP TW W TK	PO PH(5-10)	- CM(5-10) CP(5-10)	- ACS(< 5) NCS(5-10) OCS(5-10)	- CV(5-10) SP(10+) ST(10+)	BS RS(5-10)
82	Wankaner (01339200)	1,640.9	7,777	1,379	P(4) S PUC C(< 5)	DA MCW MH PHS FWC RMP H(< 5) PHC(< 5)	T HP W TK R	PO PH(12)	CM CP(< 5)	ACS NCS(< 5) OCS(< 5)	- CV(< 5) SP(10+) ST(10+)	BS RS(< 5)
83	Javla (01339300)	881.8	1,027	181	P C(< 5)	- H(< 5) MCW(< 5) PHC(< 5)	T HP TW W TK	PO PH(15)	- CM(< 5) CP(< 5)	ACS NCS(< 5) OCS(< 5)	- CV(< 5) SP(10+) ST(10+)	BS RS(< 5)
84	Charanpura (01339400)	421.1	885	152	P C(< 5)	- H(< 5) MCW(< 5) PHC(< 5)	T HP TW W	- PO(< 5) PH(< 5)	- CM(< 5) CP(< 5)	- ACS(< 5) NCS(< 5) OCS(< 5)	- CV(< 5) SP(10+) ST(10+)	BS RS(< 5)
85	Moti Bhadol (01339500)	905.6	1,376	292	P(2) C(10+)	RMP H(10+) MCW(10+) PHC(10+)	T HP TW W TK	PO PH(5)	- CM(10+) CP(10+)	ACS NCS(10+) OCS(10+)	- CV(10+) SP(10+) ST(10+)	BS RS(10+)
86	Vadiya (01339600)	571.6	1,265	262	P S C(5-10)	PHS H(5-10) MCW(5-10) PHC(10+)	T HP TW W	PO PH(2)	- CM(5-10) CP(5-10)	ACS NCS(5-10) OCS(5-10)	- CV(5-10) SP(10+) ST(10+)	BS RS(5-10)
87	Mal Ankaliya (01339700)	499.3	942	196	P C(10+)	CHW H(10+) MCW(10+) PHC(10+)	T HP TW W	PO PH(3)	- CM(10+) CP(10+)	ACS NCS(10+) OCS(10+)	- CV(10+) SP(10+) ST(10+)	BS RS(10+)
88	Kambola (01339800)	631.4	734	164	P(2) C(10+)	RMP H(10+) MCW(< 5) PHC(< 5)	HP	PO PH(2)	- CM(10+) CP(10+)	ACS NCS(10+) OCS(10+)	- CV(10+) SP(10+) ST(10+)	BS RS(10+)

## Village Directory

## Land Use (As on 1999)

Approach to Village	Nearest Town & Distance (in km)	Power Supply	News paper/Magazine	Most Important Commodity Manufactured	Land use (i.e. area under different types of land use in hectare)						Name of Village	Serial Number
					Forest	Irrigated (by source)	Unirrigated	Cultivable Waste (including Gauchar and Groves)	Area not available for Cultivation			
14	15	16	17	18	19	20	21	22	23	2	1	
PR MR FP	Vadodara (40)	EA	-	Grains, Milk, Vegetables	-	W(15.0) TWE(100.0) TK(400.0) T(515.0)	200.4	237.0	109.0	Poicha (Kanoda)	80	
MR FP	Vadodara (40)	ED EAG	-	Tobacco, Bajri, Tuwer	-	WE(50.0) TW(21.0) T(71.0)	20.2	-	17.5	Mevaliapura	81	
PR MR FP	Vadodara (38)	ED EAG	N	Tobacco, Paddy, Bajri	-	W(100.0) TK(205.0) R(300.0) T(605.0)	472.6	6.3	557.1	Wankaner	82	
PR MR FP	Vadodara (34)	ED	N M	Bajari, Tobacco, Jowar	-	W(45.0) TK(100.8) T(145.8)	577.2	42.7	116.2	Javla	83	
PR	Vadodara (39)	EA	-	Maize, Paddy, Tuwer	-	TWE(80.0) T(80.0)	280.2	18.9	42.1	Charanpura	84	
PR MR	Halol (25)	EA	N	Milk, Cotton, Paddy	-	W(4.0) WE(30.0) TWE(8.0) T(42.0)	797.9	-	65.7	Moti Bhadol	85	
PR MR FP	Kalol (13)	ED EAG	N	Cotton, Wheat, Maize	-	W(15.0) WE(45.0) T(60.0)	447.0	8.0	56.6	Vadiya	86	
PR	Halol (24)	EA	N	Cotton, Wheat, Maize	-	WE(40.0) TWE(50.0) T(90.0)	370.7	37.1	1.6	Mal Ankaliya	87	
MR	Halol (22)	ED EAG	-	Cotton, Tuwer, Maize	-	WE(80.0) TWE(100.0) T(180.0)	370.5	69.8	11.1	Kambola	88	

## Census of India 2001 -

## Amenities and

Amenities available (if not available within the village, a dash (-) is shown in the column and next to it in brackets the distance in broad ranges viz. < 5 kms., 5-10 kms. and 10+ kms of the nearest place where the facility is available is given)												
Serial Number	Name of Village & Location Code	Total Area of the Village (in Hectare)	Total Population (2001 Census)	Number of Households (2001 Census)	Educational	Medical	Drinking Water	Post, Telegraph and Telephone	Commercial and Co-operative Banks	Agricultural, Non-Agricultural and Other Credit Societies	Recreational & Cultural Facilities (Cinema/Video Hall, Sports Club, Stadium/Auditorium)	Communications (Bus Service, Railway Station, Waterway)
1	2	3	4	5	6	7	8	9	10	11	12	13
89	Khakhariya (01339900)	694.0	2,207	461	P(2) S C(10+)	DA MCW PHS FWC RMP(2) H(10+) PHC(5-10)	T HP TW W	PO PH(3)	CM CP(10+)	ACS NCS(10+) OCS(10+)	- CV(10+) SP(10+) ST(10+)	BS RS(<5)
90	Singaniya (01340000)	214.6	154	27	- P(<5) C(10+)	- H(10+) MCW(<5) PHC(<5)	T HP	- PO(<5) PH(<5)	- CM(10+) CP(<5)	- ACS(<5) NCS(10+) OCS(10+)	- CV(10+) SP(10+) ST(10+)	BS RS(<5)
91	Mudhela (01340100)	626.5	1,012	218	P(2) C(10+)	- H(10+) MCW(5-10) PHC(5-10)	T HP	PO PH(4)	- CM(<5) CP(<5)	ACS NCS(10+) OCS(10+)	- CV(10+) SP(10+) ST(10+)	BS RS(<5)
92	Ghantiyal (01340200)	679.8	1,334	290	P C(10+)	- H(10+) MCW(<5) PHC(<5)	T HP	PO PH(3)	- CM(<5) CP(10+)	ACS NCS(10+) OCS(10+)	- CV(10+) SP(10+) ST(10+)	BS RS(<5)
93	Ranipura (Samlaya) (01340300)	102.2	1,942	408	P C(10+)	- H(10+) MCW(<5) PHC(<5)	T HP TW W	PO PH(7)	- CM(<5) CP(10+)	ACS NCS(10+) OCS(10+)	- CV(10+) SP(10+) ST(10+)	BS RS(<5)
94	Nani Bhadol (01340400)	950.5	1,304	270	P C(10+)	PHS H(10+) MCW(<5) PHC(<5)	T W TK	PO PH(18)	- CM(<5) CP(<5)	ACS NCS(10+) OCS(10+)	- CV(10+) SP(10+) ST(10+)	BS RS(<5)
95	Samlaya (01340500)	1,189.9	2,068	428	P(3) C(5-10)	MCW PHC PHS H(5-10)	T HP TW W TK	PO PH(35)	CM CP	ACS NCS(5-10) OCS(5-10)	- CV(5-10) SP(10+) ST(10+)	BS RS
96	Sherpura (01340600)	1,012.7	1,428	251	P C(5-10)	- H(5-10) MCW(5-10) PHC(5-10)	T HP TW W	PO PH(2)	- CM(5-10) CP(5-10)	- ACS(<5) NCS(5-10) OCS(5-10)	- CV(5-10) SP(10+) ST(10+)	BS RS(<5)
97	Karachiya (01340700)	656.0	1,229	279	P(2) C(<5)	PHS CHW H(<5) MCW(<5) PHC(<5)	HP W TK	PO PH(3)	- CM(<5) CP(<5)	ACS OCS NCS(<5)	- CV(<5) SP(10+) ST(10+)	BS RS(5-10)
98	Gothada (01340800)	2,445.8	8,217	1,477	P(5) S O C(<5)	PHS RMP H(<5) MCW(<5) PHC(<5)	T HP TW W TK	PO PH(23)	- CM(<5) CP(<5)	ACS NCS(<5) OCS(<5)	- CV(<5) SP(10+) ST(10+)	BS RS(<5)

## Village Directory

## Land Use (As on 1999)

Approach to Village	Nearest Town & Distance (in km)	Power Supply	News paper/Magazine	Most Important Commodity Manufactured	Land use (i.e. area under different types of land use in hectare)						Name of Village	Serial Number
					Forest	Irrigated (by source)	Unirrigated	Cultivable Waste (including Gauchar and Groves)	Area not available for Cultivation			
14	15	16	17	18	19	20	21	22	23	2	1	
PR	Halol (12)	EA	N	Cotton, Tuwer, Bajri	-	WE(150.1) TWE(50.0) T(200.1)	389.9	100.3	3.7	Khakhariya	89	
PR	Halol (15)	ED EAG	-	Bajari, Maize, Tuwer	-	W(80.2) T(80.2)	101.6	7.0	25.8	Singaniya	90	
PR	Halol (16)	ED EAG	N M	Cotton, Paddy, Tuwer	-	WE(46.2) T(46.2)	410.3	154.0	16.1	Mudhela	91	
PR MR	Halol (23)	ED EAG	N	Cotton, Tuwer, Maize	-	WE(30.0) TWE(20.0) T(50.0)	544.6	75.0	10.2	Ghantiyal	92	
PR	Halol (25)	EA	N	Cotton, Wheat, Maize	-	TWE(88.5) T(88.5)	2.6	-	11.1	Ranipura (Samlaya)	93	
PR	Halol (12)	EA	N	Paddy, Tobacco, Bajri	-	TWE(30.4) TK(104.3) T(134.7)	558.0	13.3	244.5	Nani Bhadol	94	
PR	Vadodara (38)	ED EAG	N	Paddy, Tuwer, Cotton	-	GC(132.1) TWE(14.0) T(146.1)	879.3	38.4	126.2	Samlaya	95	
PR MR	Vadodara (36)	EA	-	Maize, Tobacco, Jowar	-	TWE(12.0) T(12.0)	927.8	-	72.9	Sherpura	96	
PR MR FP	Vadodara (32)	ED EAG	-	Tobacco, Bajri, Tuwer	-	TK(160.9) T(160.9)	215.7	49.9	229.5	Karachiya	97	
PR MR FP	Vadodara (30)	EA	N M	Tobacco, Tuwer, Paddy	-	W(15.0) TK(60.0) T(75.0)	2,153.2	150.1	67.4	Gothada	98	



## Census of India 2001 -

## Amenities and

Amenities available (if not available within the village, a dash (-) is shown in the column and next to it in brackets the distance in broad ranges viz. < 5 kms., 5-10 kms. and 10+ kms of the nearest place where the facility is available is given)												
Serial Number	Name of Village & Location Code	Total Area of the Village (in Hectare)	Total Population (2001 Census)	Number of Households (2001 Census)	Educational	Medical	Drinking Water	Post, Telegraph and Telephone	Commercial and Co-operative Banks	Agricultural, Non-Agricultural and Other Credit Societies	Recreational & Cultural Facilities (Cinema/Video Hall, Sports Club, Stadium/Auditorium)	Communications (Bus Service, Railway Station, Waterway)
1	2	3	4	5	6	7	8	9	10	11	12	13
99	Ranchhodpura (01340900)	125.0	1,315	220	P C(< 5)	CWC H(< 5) MCW(< 5) PHC(5-10)	T HP TW W TK	PH(7) PO(< 5)	- CM(< 5) CP(< 5)	ACS NCS(< 5) OCS(< 5)	- CV(< 5) SP(10+) ST(10+)	BS RS(< 5)
100	Bahidhara Alias Natvarnagar (01341000)	1,097.1	3,122	546	P(2) C(10+)	PHS H(10+) MCW(10+) PHC(10+)	T HP TW W TK R	PO PH(4)	- CM(5-10) CP(5-10)	ACS NCS(5-10) OCS(5-10)	- CV(5-10) SP(10+) ST(10+)	BS RS(5-10)
101	Bhadarva (01341100)	540.2	6,082	1,190	P(2) S PUC O C(5-10)	MCW PHC PHS(2) FWC TB NH RMP(3) H(5-10)	T HP TW W TK	PO PTO PH(35)	CM CP	ACS OCS NCS(5-10)	- CV(10+) SP(10+) ST(10+)	BS RS(5-10)
102	Parthampura (Bhadarva) (01341200)	309.2	833	173	P C(10+)	- H(10+) MCW(< 5) PHC(< 5)	T HP W TK	PO PH(3)	CM CP(< 5)	ACS NCS(10+) OCS(10+)	- CV(10+) SP(10+) ST(10+)	BS RS(10+)
103	Jalampura (01341300)	176.0	723	147	P C(10+)	- H(10+) MCW(< 5) PHC(< 5)	T HP TW R	PO PH(< 5)	- CM(< 5) CP(10+)	ACS NCS(10+) OCS(10+)	- CV(10+) SP(10+) ST(10+)	BS RS(10+)
104	Khandi (01341400)	110.6	1,542	306	P C(10+)	- H(10+) MCW(< 5) PHC(< 5)	T HP	PO PH(< 5)	- CM(< 5) CP(10+)	ACS NCS(10+) OCS(10+)	- CV(10+) SP(10+) ST(10+)	BS RS(10+)
105	Poicha (Raniya) (01341500)	769.2	3,184	638	P S C(10+)	RMP H(10+) MCW(< 5) PHC(< 5)	T HP TW TK R	PO PH	- CM(< 5) CP(10+)	ACS NCS(10+) OCS(10+)	- CV(10+) SP(10+) ST(10+)	BS RS(10+)
106	Raniya (01341600)	680.4	3,093	594	P C(10+)	RMP H(10+) MCW(< 5) PHC(< 5)	T HP TW W TK	PO PTO PH	CM CP(10+)	ACS OCS NCS(10+)	- CV(10+) SP(10+) ST(10+)	BS RS(10+)
107	Mahapura (01341700)	119.2	693	140	P C(10+)	- H(10+) MCW(< 5) PHC(< 5)	T TW W TK	- PO(< 5) PH(< 5)	- CM(< 5) CP(< 5)	ACS NCS(< 5) OCS(< 5)	- CV(10+) SP(10+) ST(10+)	BS RS(10+)

**Village Directory**

**Land Use (As on 1999)**

Approach to Village	Nearest Town & Distance (in km)	Power Supply	News paper/Magazine	Most Important Commodity Manufactured	Land use (i.e. area under different types of land use in hectare)							Name of Village	Serial Number
					Forest	Irrigated (by source)	Unirrigated	Cultivable Waste (including Gauchar and Groves)	Area not available for Cultivation				
14	15	16	17	18	19	20	21	22	23	2	1		
PR	Vadodara (40)	EA	N	Tobacco, Twer, Bajri	-	WE(95.0) T(95.0)		18.0	2.0	10.0	Ranchhodpura	99	
PR MR	Vadodara (32)	ED EAG	N M	Tobacco, Bajri, Paddy	-	TWE(460.3) T(460.3)		290.5	270.8	75.5	Bahidhara Alias Natvarnagar	100	
PR	Vadodara (22)	EA	N M	Paddy, Bajri, Jowar	-	WE(15.1) TWE(291.0) T(306.1)		16.0	165.7	52.5	Bhadarva	101	
PR MR FP	Vadodara (30)	ED EAG	N	Tobacco, Paddy, Jowar	-	TWE(107.0) T(107.0)		70.1	115.0	17.2	Parthampura (Bhadarva)	102	
PR	Vadodara (30)	ED EAG	-	Tobacco, Paddy, Jowar	-	TWE(100.0) T(100.0)		12.3	33.8	30.0	Jalampura	103	
PR MR	Vadodara (28)	ED EAG	-	Tobacco, Jowar, Paddy	-	TWE(50.0) T(50.0)		11.0	25.8	23.8	Khandi	104	
PR MR	Vadodara (25)	EA	N M	Tobacco, Jowar, Bajri	-	WE(100.0) TWE(150.0) TK(100.0) O(50.0) T(400.0)		200.0	69.4	99.7	Poicha (Raniya)	105	
PR MR FP	Vadodara (25)	EA	N M	Tobacco, Paddy, Bajri	-	W(100.7) TWE(150.0) TK(200.0) O(144.0) T(594.7)		52.9	29.2	3.5	Raniya	106	
PR MR FP	Vadodara (24)	EA	-	Tobacco, Jowar, Paddy	-	WE(20.0) TWE(60.0) T(80.0)		22.0	12.8	4.4	Mahapura	107	

## Census of India 2001 -

## Amenities and

Amenities available (if not available within the village, a dash (-) is shown in the column and next to it in brackets the distance in broad ranges viz. < 5 kms., 5-10 kms. and 10+ kms of the nearest place where the facility is available is given)												
Serial Number	Name of Village & Location Code	Total Area of the Village (in Hectare)	Total Population (2001 Census)	Number of Households (2001 Census)	Educational	Medical	Drinking Water	Post, Telegraph and Telephone	Commercial and Co-operative Banks	Agricultural, Non-Agricultural and Other Credit Societies	Recreational & Cultural Facilities (Cinema/Video Hall, Sports Club, Stadium/Auditorium)	Communications (Bus Service, Railway Station, Waterway)
1	2	3	4	5	6	7	8	9	10	11	12	13
108	Ranipura (01341800)	689.9	766	163	P C(5-10)	- H(5-10) MCW(5-10) PHC(5-10)	T HP TW W TK	- PO(5-10) PH(5-10)	- CM(5-10) CP(5-10)	ACS NCS(5-10) OCS(5-10)	- CV(5-10) SP(10+) ST(10+)	BS RS(5-10)
109	Namisara (01341900)	974.1	2,084	396	P(2) C(5-10)	PHS H(5-10) MCW(5-10) PHC(5-10)	T HP TW W	PO PH(5)	- CM(5-10) CP(5-10)	OCS ACS(5-10) NCS(5-10)	- CV(5-10) SP(10+) ST(10+)	BS RS(5-10)
110	Bautha (01342000)	412.2	1,453	304	P C(< 5)	PHS H(< 5) MCW(< 5) PHC(< 5)	HP TK	PO PH(18)	- CM(< 5) CP(< 5)	ACS NCS(< 5) OCS(< 5)	- CV(< 5) SP(10+) ST(10+)	BS RS(< 5)
111	Lasundra (01342100)	496.6	1,100	213	P C(5-10)	PHS H(5-10) MCW(5-10) PHC(5-10)	T HP W TK	PO PH(2)	- CM(5-10) CP(5-10)	ACS NCS(5-10) OCS(5-10)	- CV(5-10) SP(10+) ST(10+)	BS RS(5-10)
112	Pasva (01342200)	782.1	936	193	P C(5-10)	- H(5-10) MCW(5-10) PHC(5-10)	T HP W TK	PO PH(2)	- CM(< 5) CP(< 5)	ACS NCS(< 5) OCS(< 5)	- CV(5-10) SP(10+) ST(10+)	BS RS(< 5)
113	Motipura (01342300)	453.4	367	81	P C(5-10)	- H(5-10) MCW(< 5) PHC(< 5)	T W TK	PO PH(10)	- CM(5-10) CP(5-10)	- ACS(< 5) NCS(5-10) OCS(5-10)	- CV(5-10) SP(10+) ST(10+)	BS RS(5-10)
114	Pratapnagar (01342400)	661.6	1,514	312	P(2) S C(10+)	MH PHS RMP(2) H(10+) MCW(< 5) PHC(< 5)	T HP TK	PO PH(3)	- CM(< 5) CP(< 5)	ACS NCS OCS(10+)	- CV(10+) SP(10+) ST(10+)	BS RS(< 5)
115	Gangadiya (01342500)	1,408.7	2,688	538	P(2) AC C(10+)	DA PHS H(10+) MCW(< 5) PHC(< 5)	T HP W TK	PO PH(15)	- CM(< 5) CP(10+)	ACS NCS(10+) OCS(10+)	- CV(10+) SP(10+) ST(10+)	BS RS(< 5)
116	Lotna (01342600)	529.5	1,464	333	P(2) C(10+)	- H(10+) MCW(< 5) PHC(< 5)	T HP TW	PO PH	- CM(< 5) CP(10+)	ACS NCS(10+) OCS(10+)	- CV(10+) SP(10+) ST(10+)	BS RS
117	Sadra (01342700)	303.7	628	134	P C(10+)	- H(10+) MCW(5-10) PHC(5-10)	T HP	PO PH(5-10)	- CM(5-10) CP(10+)	- ACS(< 5) NCS(10+) OCS(10+)	- CV(10+) SP(10+) ST(10+)	BS RS(5-10)

## Village Directory

## Land Use (As on 1999)

Approach to Village	Nearest Town & Distance (in km)	Power Supply	News paper/Magazine	Most Important Commodity Manufactured	Land use (i.e. area under different types of land use in hectare)						Name of Village	Serial Number
					Forest	Irrigated (by source)	Unirrigated	Cultivable Waste (including Gauchar and Groves)	Area not available for Cultivation			
14	15	16	17	18	19	20	21	22	23	2	1	
PR	Vadodara (30)	EA	-	Tobacco, Tuwer, Paddy	-	WE(25.2) T(25.2)	581.1	34.5	49.1	Ranipura	108	
PR MR	Vadodara (21)	EA	N M	Tuwer, Maize, Bajri	-	W(131.0) TWE(300.0) T(431.0)	430.6	48.1	64.5	Namisara	109	
PR MR FP	Vadodara (30)	EA	N M	Tobacco, Cotton, Paddy	-	W(3.5) T(3.5)	307.7	30.5	70.6	Bautha	110	
PR MR FP	Vadodara (25)	EA	-	Bajari, Paddy, Tuwer	-	W(4.6) O(21.8) T(26.4)	418.0	-	52.2	Lasundra	111	
PR MR FP	Vadodara (45)	ED EAG	N M	Tobacco, Paddy, Bajri	-	WE(27.0) TK(60.6) T(87.6)	603.5	44.6	46.3	Pasva	112	
MR FP	Vadodara (37)	EA	-	Maize, Jowar, Bajri	-	W(2.5) TWE(10.0) T(12.5)	429.8	4.0	7.0	Motipura	113	
PR MR FP	Vadodara (35)	EA	N M	Paddy, Cotton, Bajri	-	W(14.1) T(14.1)	568.3	14.9	64.3	Pratapnagar	114	
PR MR	Vadodara (37)	ED EAG	-	Cotton, Tuwer, Maize	-	W(13.5) T(13.5)	1,208.5	45.2	141.5	Gangadiya	115	
MR FP	Halol (25)	ED EAG	N	Cotton, Tuwer, Wheat	-	W(30.0) TW(44.0) T(74.0)	400.0	28.5	27.1	Lotna	116	
PR	Halol (17)	ED EAG	N	Cotton, Tuwer, Maize	-	W(10.2) T(10.2)	255.5	34.0	4.0	Sadra	117	

## Census of India 2001 -

## Amenities and

Amenities available (if not available within the village, a dash (-) is shown in the column and next to it in brackets the distance in broad ranges viz. < 5 kms., 5-10 kms. and 10+ kms of the nearest place where the facility is available is given)												
Serial Number	Name of Village & Location Code	Total Area of the Village (in Hectare)	Total Population (2001 Census)	Number of Households (2001 Census)	Educational	Medical	Drinking Water	Post, Telegraph and Telephone	Commercial and Co-operative Banks	Agricultural, Non-Agricultural and Other Credit Societies	Recreational & Cultural Facilities (Cinema/Video Hall, Sports Club, Stadium/Auditorium)	Communications (Bus Service, Railway Station, Waterway)
1	2	3	4	5	6	7	8	9	10	11	12	13
118	Adalwada (01342800)	578.0	677	149	P C(10+)	PHS H(10+) MCW(5-10) PHC(5-10)	T HP TW W TK	- PO(<5) PH(<5)	- CM(5-10) CP(10+)	ACS NCS(10+) OCS(10+)	- CV(10+) SP(10+) ST(10+)	BS RS(10+)
119	Vadadala (01342900)	558.6	1,089	260	P(2) C(10+)	- H(10+) MCW(<5) PHC(<5)	T HP	PO PH(2)	- CM(<5) CP(<5)	ACS NCS(10+) OCS(10+)	- CV(10+) SP(10+) ST(10+)	BS RS(<5)
120	Chandranagar (01343000)	517.3	317	75	P C(10+)	- H(10+) MCW(5-10) PHC(5-10)	T HP TW TK	PO PH(10)	- CM(5-10) CP(5-10)	- ACS(5-10) NCS(10+) OCS(10+)	- CV(10+) SP(10+) ST(10+)	BS RS(<5)
121	Subhelav (01343100)	444.4	495	113	P C(5-10)	- H(5-10) MCW(<5) PHC(<5)	T HP W	PO PH	- CM(5-10) CP(5-10)	ACS NCS(5-10) OCS(<5)	- CV(5-10) SP(10+) ST(10+)	BS RS(5-10)
122	Paldi (01343200)	327.0	691	133	P C(5-10)	- H(5-10) MCW(<5) PHC(<5)	T HP W	- PO(<5) PH(<5)	- CM(10+) CP(10+)	ACS NCS(10+) OCS(<5)	- CV(10+) SP(10+) ST(10+)	BS RS(10+)
123	Tundav (01343300)	1,431.2	5,456	951	P S AC C(10+)	MCW PHC PHS FWC RMP(2) H(10+)	T HP TW W TK	PO PTO PH	- CM(10+) CP(10+)	ACS OCS NCS(10+)	- CV(10+) SP(10+) ST(10+)	BS RS(10+)
124	Anjesar (01343400)	532.3	2,461	456	P S C(10+)	RMP(2) H(10+) MCW(<5) PHC(<5)	T HP TW W TK R	PO PH(25)	CM CP(10+)	ACS NCS(10+) OCS(<5)	- CV(10+) SP(10+) ST(10+)	BS RS(10+)
125	Moksi (01343500)	1,194.9	5,768	1,173	P(2) S C(10+)	PHS FWC RMP H(10+) MCW(<5) PHC(<5)	T HP TW W TK	PO PH	- CM(<5) CP(10+)	ACS OCS NCS(10+)	- CV(10+) SP(10+) ST(10+)	BS RS(10+)
126	Kunpad (01343600)	525.4	2,792	576	P(2) C(10+)	CHW H(10+) MCW(<5) PHC(<5)	T TW	PO PH(<5)	- CM(<5) CP(<5)	ACS NCS(10+) OCS(<5)	- CV(10+) SP(10+) ST(10+)	BS RS(<5)
127	Manjusar (01343700)	1,405.5	4,978	986	P C(10+)	PHS RMP(2) H(10+) MCW(<5) PHC(<5)	T HP TW W	PO PH(35)	CM CP(10+)	ACS OCS NCS(10+)	- CV(10+) SP(10+) ST(10+)	BS RS(5-10)

**Village Directory**

**Land Use (As on 1999)**

Approach to Village	Nearest Town & Distance (in km)	Power Supply	News paper/Magazine	Most Important Commodity Manufactured	Land use (i.e. area under different types of land use in hectare)						Name of Village	Serial Number
					Forest	Irrigated (by source)	Unirrigated	Cultivable Waste (including Gauchar and Groves)	Area not available for Cultivation			
14	15	16	17	18	19	20	21	22	23	2	1	
MR FP	Vadodara (35)	EA	-	Cotton, Tuwer, Paddy	-	WE(15.0) T(15.0)		345.9	216.9	0.2	Adalwada	118
PR MR	Vadodara (29)	EA	-	Wheat, Paddy, Jowar	-	WE(5.0) TWE(15.0) TK(85.0) T(105.0)		231.6	206.8	15.3	Vadadala	119
PR FP	Vadodara (32)	ED EAG	N	Cotton, Jowar, Pulses	-	W(5.0) WE(20.0) T(25.0)		357.0	19.0	116.3	Chandranagar	120
PR MR FP	Vadodara (19)	EA	-	Paddy, Bajari, Tuwer	-	W(3.1) TK(95.5) O(7.3) T(105.9)		201.8	22.1	114.6	Subhelav	121
PR MR FP	Vadodara (20)	EA	-	Paddy, Bajari, Tuwer	-	WE(62.8) T(62.8)		226.3	28.8	9.2	Paldi	122
PR	Vadodara (21)	EA	N M	Tobacco, Paddy, Jowar	-	WE(150.0) TWE(301.0) TK(200.0) O(50.0) T(701.0)		592.4	-	137.8	Tundav	123
PR MR	Vadodara (25)	EA	N	Bajari, Paddy, Maize	-	WE(55.0) TWE(100.5) T(155.5)		284.2	21.7	71.0	Anjesar	124
PR MR FP	Vadodara (25)	EA	N	Tobacco, Banana, Potato	-	TWE(650.0) T(650.0)		350.0	34.0	160.9	Moksi	125
PR	Vadodara (23)	ED EAG	N	Tobacco, Bajari, Paddy	-	W(20.0) TWE(20.0) T(40.0)		405.1	62.3	18.0	Kunpad	126
PR	Vadodara (18)	EA	N M	Bajari, Tuwer, Cotton	-	WE(27.1) TWE(232.9) T(260.0)		573.0	94.7	477.8	Manjuser	127

## Census of India 2001 -

## Amenities and

Amenities available (if not available within the village, a dash (-) is shown in the column and next to it in brackets the distance in broad ranges viz. < 5 kms., 5-10 kms. and 10+ kms of the nearest place where the facility is available is given)												
Serial Number	Name of Village & Location Code	Total Area of the Village (in Hectare)	Total Population (2001 Census)	Number of Households (2001 Census)	Educational	Medical	Drinking Water	Post, Telegraph and Telephone	Commercial and Co-operative Banks	Agricultural, Non-Agricultural and Other Credit Societies	Recreational & Cultural Facilities (Cinema/Video Hall, Sports Club, Stadium/Auditorium)	Communications (Bus Service, Railway Station, Waterway)
1	2	3	4	5	6	7	8	9	10	11	12	13
128	Lamdapura (01343800)	324.1	837	131	P S C(10+)	- H(10+) MCW(< 5) PHC(< 5)	T HP TW W TK	PO PH(4)	- CM(< 5) CP(< 5)	ACS NCS(10+) OCS(< 5)	- CV(10+) SP(10+) ST(10+)	- BS(< 5) RS(5-10)
129	Zumkal (01343900)	222.5	204	54	P C(10+)	- H(10+) MCW(< 5) PHC(< 5)	HP W TK	- PO(< 5) PH(< 5)	- CM(< 5) CP(< 5)	ACS NCS(10+) OCS(< 5)	- CV(10+) SP(10+) ST(10+)	- BS(< 5) RS(< 5)
130	Alindra (01344000)	841.7	576	119	P(2) C(10+)	- H(10+) MCW(5-10) PHC(5-10)	T HP TW W TK	PO PH(4)	- CM(5-10) CP(5-10)	ACS NCS(10+) OCS(10+)	- CV(10+) SP(10+) ST(10+)	BS RS
131	Pilol (01344100)	603.1	2,974	582	P(4) AC C(5-10)	CHW H(5-10) MCW(< 5) PHC(< 5)	T HP W TK R	PO PH	- CM(< 5) CP(< 5)	ACS NCS(5-10) OCS(5-10)	- CV(5-10) SP(10+) ST(10+)	BS RS
132	Indrad (01344200)	1,045.7	1,820	377	P C(10+)	PHS FWC H(10+) MCW(< 5) PHC(< 5)	HP TK	PO PH(< 5)	- CM(< 5) CP(< 5)	ACS NCS(10+) OCS(10+)	- CV(10+) SP(10+) ST(10+)	BS RS(< 5)
133	Khokhar (01344300)	345.4	1,082	207	P(2) C(10+)	PHS H(10+) MCW(< 5) PHC(< 5)	HP W TK	PO PH(5)	- CM(< 5) CP(< 5)	ACS NCS(10+) OCS(10+)	- CV(10+) SP(10+) ST(10+)	BS RS(< 5)
134	Vemar (01344400)	836.6	1,547	312	P C(10+)	- H(10+) MCW(< 5) PHC(< 5)	HP TW TK	PO PH(8)	- CM(< 5) CP(< 5)	ACS NCS(10+) OCS(10+)	- CV(10+) SP(10+) ST(10+)	- BS(< 5) RS(< 5)
135	Garadhiya (01344500)	493.1	1,681	371	P(2) C(10+)	PHS RMP H(10+) MCW(< 5) PHC(< 5)	T HP TW W TK R	PO PH	- CM(< 5) CP(< 5)	ACS NCS(10+) OCS(10+)	- CV(10+) SP(10+) ST(10+)	BS RS(< 5)
136	Dhanora (01344600)	280.7	1,067	237	P C(10+)	- H(10+) MCW(< 5) PHC(< 5)	T HP TW W O	PO PH(5)	- CM(< 5) CP(10+)	ACS NCS(10+) OCS(10+)	- CV(10+) SP(10+) ST(10+)	BS RS(< 5)

## Village Directory

## Land Use (As on 1999)

Approach to Village	Nearest Town & Distance (in km)	Power Supply	News paper/Magazine	Most Important Commodity Manufactured	Land use (i.e. area under different types of land use in hectare)						Name of Village	Serial Number
					Forest	Irrigated (by source)	Unirrigated	Cultivable Waste (including Gauchar and Groves)	Area not available for Cultivation			
14	15	16	17	18	19	20	21	22	23	2	1	
PR MR	Vadodara (30)	EA	-	Cotton, Jowar, Tobacco	-	W(11.0) TWE(30.6) T(41.6)	248.4	29.2	4.9	Lamdapura	128	
MR FP	Vadodara (25)	EA	-	Cotton, Tobacco, Bajari	-	W(9.6) TWE(10.0) T(19.6)	170.7	19.6	12.5	Zumkal	129	
MR FP	Vadodara (30)	EA	-	Cotton, Tuwer, Tobacco	-	W(16.0) TW(20.1) T(36.1)	772.1	11.0	22.5	Alindra	130	
PR	Vadodara (10)	EA	N	Cotton, Bajari, Grains	-	-	425.2	68.0	110.0	Pilol	131	
PR MR FP	Vadodara (20)	EA	-	Bajari, Maize, Paddy	-	W(15.0) TW(35.0) T(50.0)	838.6	62.3	94.8	Indrad	132	
PR	Vadodara (22)	EA	N	Jowar, Paddy, Tuwer	-	WE(15.0) T(15.0)	246.2	81.0	3.2	Khokhar	133	
PR MR FP	Vadodara (30)	ED EAG	N	Wheat, Jowar, Paddy	-	W(75.0) TWE(100.0) T(175.0)	548.0	98.7	14.9	Vemar	134	
PR	Vadodara (24)	EA	N M	Carpet, Automobile, Bajari	-	W(50.0) TW(25.0) TK(75.0) T(150.0)	251.3	44.0	47.9	Garadhiya	135	
MR	Vadodara (32)	ED EAG	N	Paddy, Cotton, Bajari	-	WE(5.0) TWE(72.9) T(77.9)	136.1	66.7	-	Dhanora	136	



## Census of India 2001 -

## Amenities and

Amenities available (if not available within the village, a dash (-) is shown in the column and next to it in brackets the distance in broad ranges viz. < 5 kms., 5-10 kms. and 10+ kms of the nearest place where the facility is available is given)												
Serial Number	Name of Village & Location Code	Total Area of the Village (in Hectare)	Total Population (2001 Census)	Number of Households (2001 Census)	Educational	Medical	Drinking Water	Post, Telegraph and Telephone	Commercial and Co-operative Banks	Agricultural, Non-Agricultural and Other Credit Societies	Recreational & Cultural Facilities (Cinema/Video Hall, Sports Club, Stadium/Auditorium)	Communications (Bus Service, Railway Station, Waterway)
1	2	3	4	5	6	7	8	9	10	11	12	13
137	Haripura (01344700)	660.2	662	140	P C(10+)	RMP H(10+) MCW(5-10) PHC(5-10)	T HP W	PH PO(<5)	- CM(<5) CP(<5)	ACS NCS(10+) OCS(10+)	- CV(10+) SP(10+) ST(10+)	BS RS(<5)
<b>Block Total</b>	<b>79,199.7</b>	<b>237,929</b>	<b>46,963</b>	<b>P(234)</b> <b>S(27)</b> <b>PUC(9)</b> <b>C(2)</b> <b>AC(8)</b> <b>O(4)</b>	<b>H(3)</b> <b>D(3)</b> <b>DA(5)</b> <b>DH</b> <b>MCW(11)</b> <b>MH(8)</b> <b>CWC(4)</b> <b>HC(3)</b> <b>PHC(7)</b> <b>PHS(51)</b> <b>FWC(15)</b> <b>TB(3)</b> <b>NH(2)</b> <b>RMP(51)</b> <b>CHW(11)</b> <b>O</b>	<b>T(92)</b> <b>W(93)</b> <b>TK(61)</b> <b>HP(126)</b> <b>TW(55)</b> <b>R(40)</b> <b>C(3)</b> <b>S(2)</b> <b>O(4)</b>	<b>PO(93)</b> <b>PTO(7)</b> <b>PH(1,373)</b>	<b>CM(14)</b> <b>CP(6)</b> <b>OCS(16)</b>	<b>ACS(104)</b> <b>NCS(2)</b> <b>OCS(16)</b>	<b>CV(2)</b> <b>RS(4)</b>	<b>BS(116)</b>	

**Village Directory**

**Land Use (As on 1999)**

Approach to Village	Nearest Town & Distance (in km)	Power Supply	News paper/Magazine	Most Important Commodity Manufactured	Land use (i.e. area under different types of land use in hectare)							Name of Village	Serial Number
					Forest	Irrigated (by source)	Unirrigated	Cultivable Waste (including Gauchar and Groves)	Area not available for Cultivation				
14	15	16	17	18	19	20	21	22	23	2	1		
PR MR	Vadodara (32)	EA	-	Bajari, Jowar, Paddy	-	WE(5.0) TW(2.0) TWE(13.0) TK(95.0) R(5.0) T(120.0)	363.8	151.3	25.0	Haripura	137		
<b>PR(109)</b>		<b>ED(56)</b>	<b>N(76)</b>		<b>20.9</b>	<b>GC(1,411.2)</b>	<b>44,216.2</b>	<b>6,899.9</b>	<b>11,063.4</b>				
<b>MR(98)</b>		<b>EAG(48)</b>	<b>M(33)</b>			<b>W(2,628.1)</b>							
<b>FP(73)</b>		<b>EA(81)</b>				<b>WE(3,392.5)</b>							
						<b>TW(190.4)</b>							
						<b>TWE(4,570.3)</b>							
						<b>TK(3,742.7)</b>							
						<b>R(781.0)</b>							
						<b>O(283.1)</b>							
						<b>T(16,999.3)</b>							



**TALUKA / C.D.BLOCK**  
**VADODARA**

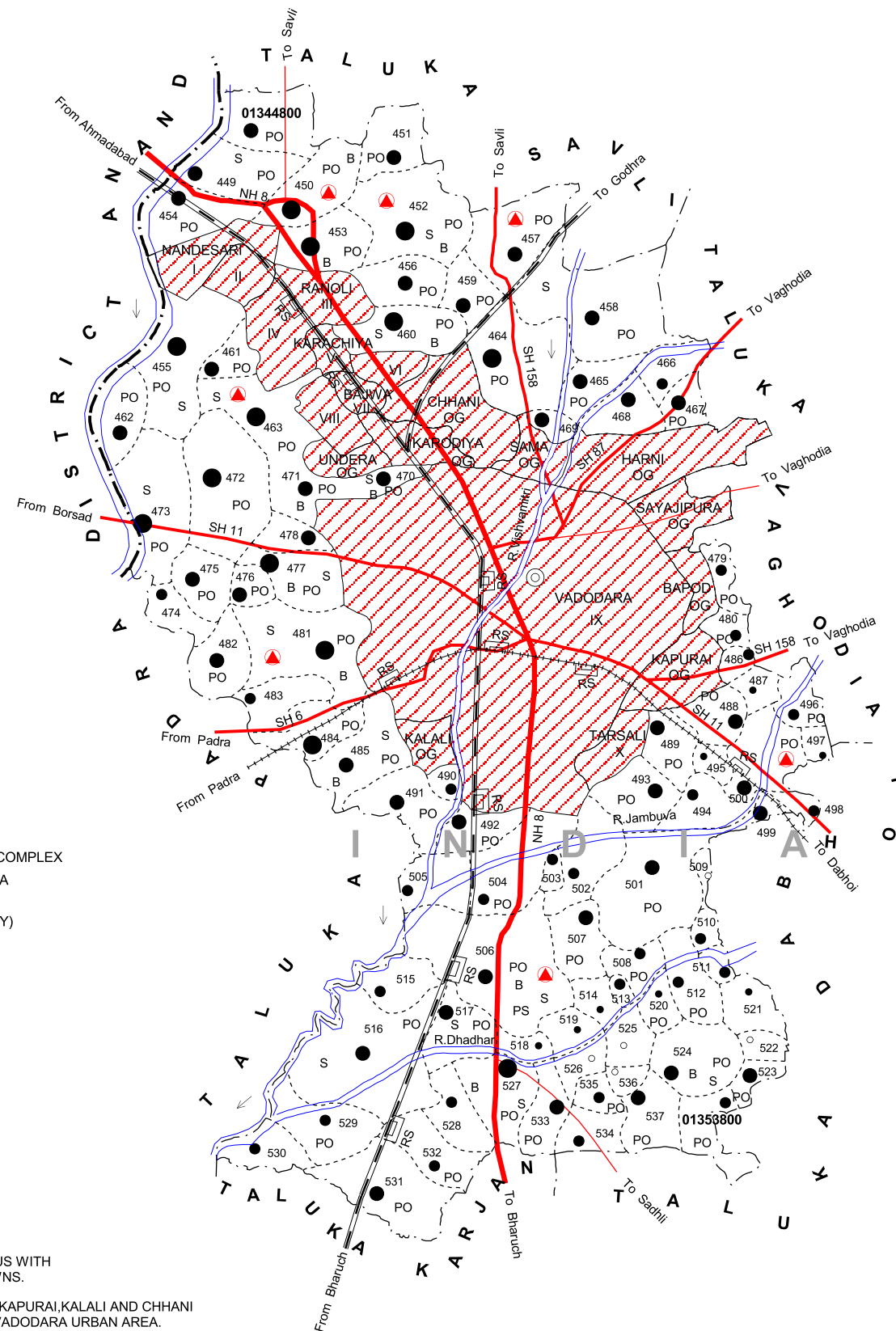


# GUJARAT TALUKA VADODARA DISTRICT VADODARA



TOTAL AREA	693.43 Km <sup>2</sup>
TOTAL POPULATION	1 705 989
TOTAL NUMBER OF VILLAGES	91
TOTAL NUMBER OF TOWNS	10
DISTANCE FROM DISTRICT HEADQUARTERS TO TALUKA	0 Kms

- II NANDESARI INA
- IV PETRO-CHEMICAL COMPLEX
- VI GSFC COMPLEX INA
- VIII JAWAHARNAGAR (GUJARAT REFINERY)



BOUNDARY, DISTRICT...	---
" TALUKA ...	---
" VILLAGE WITH PERMANENT LOCATION CODE NUMBER...	01344800
HEADQUARTERS : TALUKA ...	⊙
POPULATION SIZE CLASS OF VILLAGES : BELOW 200, 200-499, 500-999, 1000-4999, 5000 AND ABOVE...	○ ● ● ● ●
URBAN AREA WITH LOCATION CODE NAME...	IX VADODARA
NATIONAL HIGHWAY...	NH 8
STATE HIGHWAY	SH 11
IMPORTANT METALLED ROADS	RS
RAILWAY LINE WITH STATION, BROAD GAUGE	RS
RAILWAY LINE WITH STATION, NARROW GAUGE...	RS
RIVER AND STREAM...	~~~~~
POST OFFICE...	PO
HIGH SCHOOL/SENIOR SECONDARY SCHOOL...	S
POLICE STATION EXCLUDING RLY. POLICE STATION	PS
PRIMARY HEALTH CENTRE	▲
BANK...	B

C.D. BLOCK BOUNDARY OF VADODARA IS CO-TERMINUS WITH TALUKA BOUNDARY EXCLUDING ALL STATUTORY TOWNS.  
 UNDERA, KARODIYA, HARNI, SAMA, SAYAJIPURA, BAPOD, KAPURAI, KALALI AND CHHANI ARE TREATED AS URBAN AREA i.e. OUTGROWTH OF VADODARA URBAN AREA.  
 INA . INDUSTRIAL NOTIFIED AREA



**(c) Alphabetical list of Villages (Vadodara Taluka)**

Sl. No.	Name of Village	2001 Census Location Code Number	1991 Census Location Code Number	Sl. No.	Name of Village	2001 Census Location Code Number	1991 Census Location Code Number
1	2	3	4	1	2	3	4
1	Ajitpura	01352500	00077	47	Mahapura	01347600	00033
2	Ajod	01345600	00010	48	Maretha	01349200	00056
3	Alamgir	01350400	00067	49	Mastupur Gamdi	01352100	00096
4	Alhadpura	01349400	00059	50	Meghakui	01352300	00098
5	Amaliyara	01346700	00026	51	Mujar Gamdi	01350300	00057
6	Ampad	01347500	00034	52	Navapura	01349500	00051
7	Anagadh	01345500	00008	53	Padmala	01345300	00007
8	Ankhi	01353300	00089	54	Patarveni	01351200	00075
9	Ankhol	01347900	00039	55	Por	01352700	00088
10	Ankodiya	01347100	00020	56	Rabhipura	01351300	00073
11	Asoj	01345700	00012	57	Raghavpura	01351000	00074
12	Bhayli	01348100	00036	58	Raman Gamdi	01352800	00087
13	Bil	01348500	00043	59	Ramnath	01353500	00091
14	Chapad	01349100	00055	60	Rasulpur	01353600	00092
15	Chikhodara	01349300	00053	61	Ratanpur	01348800	00050
16	Dasharath	01346000	00009	62	Rayaka	01344900	00002
17	Dena	01346500	00024	63	Raypura	01348200	00037
18	Dhaniyavi	01350100	00065	64	Runvad	01353700	00093
19	Dhanora	01346100	00015	65	Salad	01352400	00094
20	Diwalipura	01349800	00062	66	Samaspura	01351100	00095
21	Dodka	01344800	00003	67	Samiyala	01348400	00042
22	Dolatpura	01352600	00078	68	Samsabad	01353800	00099
23	Dumad	01346400	00014	69	Sankarda	01345000	00004
24	Fajalpur (Ankhi)	01353400	00090	70	Sarar	01353100	00085
25	Fajalpur (Sankarda)	01345400	00001	71	Sevasi	01347700	00032
26	Fatepura	01351400	00071	72	Shahpura	01350800	00072
27	Gokalpura	01348300	00041	73	Shankarpura	01348600	00049
28	Gorva	01347000	00030	74	Sherkhi	01347200	00019
29	Gosindra	01352900	00083	75	Sindhrot	01347300	00018
30	Hansajipura	01350900	00064	76	Sisva	01345900	00011
31	Hansapura	01352000	00076	77	Sokhda	01345200	00006
32	Hetampura	01349900	00063	78	Sukhlipur	01346600	00025
33	Hinglot	01347400	00035	79	Sultanpura	01349700	00061
34	Itola	01351600	00082	80	Sundarpura	01350700	00066
35	Jobantekri	01348700	00047	81	Talsat	01349000	00054
36	Kajapur	01351900	00079	82	Tatarpura	01349600	00048
37	Kandkoi	01352200	00097	83	Untiya (Kajapur)	01351800	00080
38	Karali	01351500	00069	84	Untiya (Medhad)	01353000	00084
39	Kashipura	01353200	00086	85	Vadadla	01348900	00052
40	Kelanpur	01350000	00060	86	Vadsala	01351700	00081
41	Khalipur	01350500	00068	87	Varnama	01350600	00070
42	Khanpur	01347800	00031	88	Vasna-Kotariya	01345100	00005
43	Khatamba	01348000	00046	89	Vemali	01346900	00023
44	Kotali	01346800	00027	90	Virod	01345800	00013
45	Kotna	01346200	00017	91	Vora Gamdi	01350200	00058
46	Koyli	01346300	00016				



## Census of India 2001 -

## Amenities and

Amenities available (if not available within the village, a dash (-) is shown in the column and next to it in brackets the distance in broad ranges viz. < 5 kms., 5-10 kms. and 10+ kms of the nearest place where the facility is available is given)												
Serial Number	Name of Village & Location Code	Total Area of the Village (in Hectare)	Total Population (2001 Census)	Number of Households (2001 Census)	Educational	Medical	Drinking Water	Post, Telegraph and Telephone	Commercial and Co-operative Banks	Agricultural, Non-Agricultural and Other Credit Societies	Recreational & Cultural Facilities (Cinema/Video Hall, Sports Club, Stadium/Auditorium)	Communications (Bus Service, Railway Station, Waterway)
1	2	3	4	5	6	7	8	9	10	11	12	13
<b>CD Block: Vadodara (0002)</b>												
1	Dodka (01344800)	769.7	2,977	458	P(2) S C(10+)	PHS FWC H(10+) MCW(10+) PHC(10+)	T HP	PO PH(6)	- CM(<5) CP(<5)	ACS OCS NCS(10+)	- CV(5-10) SP(10+) ST(10+)	BS RS(5-10)
2	Rayaka (01344900)	595.2	1,720	326	P(3) S C(10+)	RMP CHW H(10+) MCW(5-10) PHC(5-10)	T W R	PO PH(3)	- CM(<5) CP(<5)	ACS NCS(10+) OCS(10+)	- CV(<5) SP(10+) ST(10+)	BS RS(<5)
3	Sankarda (01345000)	734.4	6,449	1,161	P(5) C(10+)	DA MCW PHC PHS FWC RMP(3) CHW H(10+)	T HP	PO PH(50)	CM CP(10+)	- ACS(10+) NCS(10+) OCS(10+)	- CV(5-10) SP(10+) ST(10+)	BS RS(5-10)
4	Vasna-Kotariya (01345100)	499.2	3,450	665	P C(10+)	CWC(3) PHS CHW(2) H(10+) MCW(<5) PHC(<5)	T HP TW TK	PO PH(6)	- CM(<5) CP(5-10)	- ACS(<5) NCS(5-10) OCS(5-10)	- CV(10+) SP(10+) ST(10+)	BS RS(5-10)
5	Sokhda (01345200)	1,180.1	12,348	2,295	P(5) S PUC C(10+)	MCW MH PHC PHS(2) RMP(5) H(10+)	T	PO PH(50)	CM CP(<5)	ACS NCS OCS(10+)	ST CV(10+) SP(10+)	BS RS(<5)
6	Padmala (01345300)	695.5	5,113	1,067	P C(10+)	PHS RMP(3) H(10+) MCW(<5) PHC(<5)	T HP	PO PH(5)	CM CP(<5)	ACS NCS(10+) OCS(5-10)	- CV(<5) SP(10+) ST(10+)	BS RS(<5)
7	Fajalpur (Sankarda) (01345400)	613.9	4,004	745	P(4) C(10+)	PHS H(10+) MCW(<5) PHC(5-10)	T HP	PO PH(2)	- CM(<5) CP(<5)	ACS(2) NCS(<5) OCS(10+)	- CV(<5) SP(<5) ST(5-10)	BS RS(<5)
8	Anagadh (01345500)	1,136.6	13,531	2,560	P(9) S C(10+)	MCW PHS(2) RMP(3) H(10+) PHC(<5)	T	PO PH(15)	CP CM(<5)	- ACS(<5) NCS(<5) OCS(<5)	- CV(<5) SP(<5) ST(<5)	BS RS(<5)
9	Ajod (01345600)	405.9	2,393	488	P C(10+)	PHS RMP(3) H(10+) MCW(<5) PHC(<5)	T	PO PH(16)	- CM(<5) CP(<5)	ACS NCS(<5) OCS(<5)	- CV(5-10) SP(10+) ST(10+)	BS RS(<5)

## Village Directory

## Land Use (As on 1999)

Approach to Village	Nearest Town & Distance (in km)	Power Supply	News paper/Magazine	Most Important Commodity Manufactured	Land use (i.e. area under different types of land use in hectare)						Name of Village	Serial Number
					Forest	Irrigated (by source)	Unirrigated	Cultivable Waste (including Gauchar and Groves)	Area not available for Cultivation			
14	15	16	17	18	19	20	21	22	23	2	1	
PR	Ranoli (9)	EA	-	Tobacco, Potato, Wheat	-	TWE(540.4) T(540.4)	28.0	-	201.3	Dodka	1	
PR	Vadodara (20)	EA	-	Bajari, Tobacco, Potato	-	TWE(365.0) T(365.0)	35.0	-	195.1	Rayaka	2	
PR FP	Vadodara (14)	EA	N M	Tobacco, Castor Oil, Vegetables	-	TWE(381.3) T(381.3)	242.0	36.1	75.0	Sankarda	3	
PR	Ranoli (10)	EA	-	Tobacco, Vegetables, Bajri	-	TWE(248.2) T(248.2)	175.3	22.8	52.9	Vasna-Kotariya	4	
PR	Ranoli (8)	EA	N M	Tobacco, Banana, Bajri	-	TWE(1000.1) T(1000.1)	10.0	49.0	121.0	Sokhda	5	
PR	Fertilizernagar (5)	EA	N M	Tobacco, Jowar, Bajri	-	TWE(495.0) T(495.0)	102.6	40.6	57.3	Padmala	6	
PR	Vadodara (20)	EA	N M	Bajari, Wheat, Tuwer	-	TWE(240.4) T(240.4)	173.5	63.4	136.6	Fajalpur (Sankarda)	7	
PR	Jawaharnagar (6)	EA	N	Bajari, Tobacco, Jowar	-	TWE(364.7) T(364.7)	394.4	163.0	214.5	Anagadh	8	
PR	Fertilizernagar (2)	EA	N M	Tobacco, Tuwer, Bajri	-	TWE(300.0) T(300.0)	40.0	15.1	50.8	Ajod	9	

## Census of India 2001 -

## Amenities and

Amenities available (if not available within the village, a dash (-) is shown in the column and next to it in brackets the distance in broad ranges viz. < 5 kms., 5-10 kms. and 10+ kms of the nearest place where the facility is available is given)												
Serial Number	Name of Village & Location Code	Total Area of the Village (in Hectare)	Total Population (2001 Census)	Number of Households (2001 Census)	Educational	Medical	Drinking Water	Post, Telegraph and Telephone	Commercial and Co-operative Banks	Agricultural, Non-Agricultural and Other Credit Societies	Recreational & Cultural Facilities (Cinema/Video Hall, Sports Club, Stadium/Auditorium)	Communications (Bus Service, Railway Station, Waterway)
1	2	3	4	5	6	7	8	9	10	11	12	13
10	Asoj (01345700)	1,094.2	3,634	797	P S O C(10+)	PHC PHS FWC RMP(2) CHW H(10+) MCW(< 5)	T	PO PH(20)	- CM(10+) CP(10+)	ACS(2) NCS(10+) OCS(10+)	- CV(10+) SP(10+) ST(10+)	BS RS(< 5)
11	Virod (01345800)	1,092.0	2,128	432	P(3) C(5-10)	PHS H(5-10) MCW(5-10) PHC(5-10)	T	PO PH(5-10)	- CM(5-10) CP(5-10)	- ACS(5-10) NCS(5-10) OCS(5-10)	- CV(5-10) SP(5-10) ST(5-10)	BS RS(5-10)
12	Sisva (01345900)	418.1	2,503	473	P(3) C(10+)	PHS RMP(2) H(10+) MCW(< 5) PHC(< 5)	T	PO PH(12)	- CM(< 5) CP(< 5)	- ACS(< 5) NCS(< 5) OCS(< 5)	- CV(5-10) SP(10+) ST(10+)	BS RS(< 5)
13	Dasharath (01346000)	926.6	10,630	2,129	P(2) S PUC Tr C(10+)	PHS RMP(5) H(10+) MCW(< 5) PHC(< 5)	T	PO PH(250)	CM CP(< 5)	- ACS(< 5) NCS(10+) OCS(< 5)	- CV(10+) SP(10+) ST(10+)	BS RS(10+)
14	Dhanora (01346100)	374.0	3,573	675	P C(10+)	PHS RMP(2) H(10+) MCW(< 5) PHC(< 5)	T HP	PO PH(3)	- CM(< 5) CP(< 5)	- ACS(< 5) NCS(< 5) OCS(10+)	- CV(10+) SP(10+) ST(10+)	BS RS(10+)
15	Kotna (01346200)	413.5	2,051	379	P(3) C(10+)	PHS H(10+) MCW(5-10) PHC(< 5)	T	PO PH	- CM(< 5) CP(< 5)	ACS NCS(< 5) OCS(< 5)	- CV(10+) SP(10+) ST(10+)	BS RS(10+)
16	Koyli (01346300)	1,180.2	9,580	1,911	P(6) S C(10+)	MCW(2) MH PHC PHS(2) FWC RMP(7) H(10+)	T W TK	PO PH(15)	CM(2) CP(10+)	ACS NCS(10+) OCS(10+)	- CV(< 5) SP(10+) ST(10+)	BS RS(< 5)
17	Dumad (01346400)	1,267.6	5,147	1,090	P(3) C(10+)	PHS FWC RMP H(10+) MCW(< 5) PHC(< 5)	T	PO PH(15)	- CM(< 5) CP(< 5)	ACS NCS(< 5) OCS(< 5)	- CV(10+) SP(10+) ST(10+)	BS RS(10+)
18	Dena (01346500)	444.4	2,029	368	P C(5-10)	- H(5-10) MCW(5-10) PHC(5-10)	T	PO PH	- CM(5-10) CP(5-10)	- ACS(5-10) NCS(5-10) OCS(5-10)	- CV(5-10) SP(5-10) ST(5-10)	BS RS(5-10)

## Village Directory

## Land Use (As on 1999)

Approach to Village	Nearest Town & Distance (in km)	Power Supply	News paper/Magazine	Most Important Commodity Manufactured	Land use (i.e. area under different types of land use in hectare)						Name of Village	Serial Number
					Forest	Irrigated (by source)	Unirrigated	Cultivable Waste (including Gauchar and Groves)	Area not available for Cultivation			
14	15	16	17	18	19	20	21	22	23	2	1	
PR	Vadodara (14)	EA	N M	Tobacco, Tuwer, Bajri	-	TWE(319.0) T(319.0)	670.2	74.0	31.0	Asoj	10	
PR	Vadodara (9)	EA	-	Cotton, Paddy, Grains	-	TWE(382.0) T(382.0)	577.3	46.3	86.4	Virod	11	
PR	Fertilizernagar (2)	EA	N M	Tobacco, Vegetables, Potato	-	TWE(250.1) T(250.1)	100.0	5.6	62.4	Sisva	12	
PR	Fertilizernagar (1)	EA	N M	Tobacco, Tuwer, Wheat	-	TWE(634.6) T(634.6)	7.3	26.4	258.3	Dasharath	13	
PR	Jawaharnagar (5)	EA	N M	Tobacco, Tuwer, Vegetables	-	TWE(208.0) T(208.0)	61.8	25.4	78.9	Dhanora	14	
PR	Jawaharnagar (8)	EA	N M	Tobacco, Bajri, Tuwer	-	TWE(50.0) T(50.0)	260.1	93.5	9.9	Kotna	15	
PR	Jawaharnagar (1)	EA	N M	Tobacco, Jowar, Bajri	-	TWE(379.5) T(379.5)	530.5	257.4	12.8	Koyli	16	
PR	Vadodara (15)	EA	N M	Cotton, Tuwer, Jowar	-	TWE(202.3) T(202.3)	672.0	68.3	325.0	Dumad	17	
PR	Vadodara (8)	EA	N M	Paddy, Cotton, Tuwer	-	TWE(180.0) T(180.0)	203.4	24.0	37.0	Dena	18	

## Census of India 2001 -

## Amenities and

Serial Number	Name of Village & Location Code	Total Area of the Village (in Hectare)	Total Population (2001 Census)	Number of Households (2001 Census)	Amenities available (if not available within the village, a dash (-) is shown in the column and next to it in brackets the distance in broad ranges viz. < 5 kms., 5-10 kms. and 10+ kms of the nearest place where the facility is available is given)								
					Educational	Medical	Drinking Water	Post, Telegraph and Telephone	Commercial and Co-operative Banks	Agricultural, Non-Agricultural and Other Credit Societies	Recreational & Cultural Facilities (Cinema/Video Hall, Sports Club, Stadium/Auditorium)	Communications (Bus Service, Railway Station, Waterway)	
1	2	3	4	5	6	7	8	9	10	11	12	13	
19	Sukhliapur (01346600)	321.1	764	160	P(2) C(10+)	- H(10+) MCW(5-10) PHC(5-10)	T	PH PO(< 5)	- CM(10+) CP(10+)	ACS NCS(10+) OCS(10+)	- CV(10+) SP(10+) ST(10+)	BS RS(10+)	
20	Amaliyara (01346700)	483.4	1,513	307	P C(5-10)	PHS RMP H(10+) MCW(5-10) PHC(5-10)	T	PO PH(5)	- CM(10+) CP(10+)	ACS NCS(10+) OCS(10+)	- CV(10+) SP(10+) ST(10+)	BS RS(10+)	
21	Kotali (01346800)	311.7	1,115	240	P C(10+)	- H(10+) MCW(5-10) PHC(5-10)	T	PH(3) PO(< 5)	- CM(10+) CP(10+)	- ACS(< 5) NCS(10+) OCS(10+)	- CV(5-10) SP(5-10) ST(5-10)	- BS(< 5) RS(10+)	
22	Vemali (01346900)	292.8	1,642	359	P C(5-10)	RMP H(5-10) MCW(5-10) PHC(5-10)	T	PH(5) HP PO(< 5) TW	- CM(< 5) CP(5-10)	ACS NCS(5-10) OCS(5-10)	- CV(5-10) SP(5-10) ST(5-10)	BS RS(5-10)	
23	Gorva (01347000)	777.3	1,669	372	P S PUC C(< 5)	D H(< 5) MCW(< 5) PHC(< 5)	T	PO PH(< 5)	CM CP(< 5)	- ACS(< 5) NCS(< 5) OCS(< 5)	- CV(< 5) SP(< 5) ST(< 5)	BS RS(< 5)	
24	Ankodiya (01347100)	521.1	3,567	708	P(3) C(< 5)	PHS RMP(2) H(10+) MCW(< 5) PHC(< 5)	T	PO PH(33)	CM CP(10+)	- ACS(10+) NCS(10+) OCS(10+)	- CV(10+) SP(10+) ST(10+)	BS RS(5-10)	
25	Sherkhi (01347200)	1,235.0	8,425	1,627	P(3) C(10+)	PHS RMP H(< 5) MCW(< 5) PHC(< 5)	T	PO PH(15)	- CM(< 5) CP(10+)	ACS NCS(10+) OCS(10+)	- CV(10+) SP(10+) ST(10+)	BS RS(10+)	
26	Sindhrot (01347300)	1,099.4	6,174	1,262	P(7) S C(10+)	H D PHS MCW(5-10) PHC(5-10)	T	PO PH(< 5)	- CM(< 5) CP(10+)	- ACS(< 5) NCS(10+) OCS(10+)	- CV(10+) SP(10+) ST(10+)	BS RS(10+)	
27	Hinglot (01347400)	272.8	988	182	P C(10+)	- H(10+) MCW(10+) PHC(5-10)	T	PH TW PO(< 5)	- CM(5-10) CP(10+)	ACS NCS(10+) OCS(10+)	- CV(10+) SP(10+) ST(10+)	BS RS(10+)	
28	Ampad (01347500)	458.9	1,328	251	P C(10+)	PHS H(10+) MCW(10+) PHC(5-10)	T	PO PH	- CM(5-10) CP(10+)	ACS(2) NCS(10+) OCS(10+)	- CV(10+) SP(10+) ST(10+)	BS RS(10+)	
29	Mahapura (01347600)	129.8	1,335	242	P C(10+)	- H(10+) MCW(10+) PHC(5-10)	T	PO PH	- CM(< 5) CP(10+)	ACS NCS(10+) OCS(10+)	- CV(10+) SP(10+) ST(10+)	BS RS(10+)	
30	Sevasi (01347700)	641.3	6,107	1,224	P S I C(5-10)	PHS RMP(3) H(5-10) MCW(5-10) PHC(< 5)	T	PO TW TK PH(35)	CM CP(5-10)	ACS NCS(5-10) OCS(5-10)	- CV(5-10) SP(5-10) ST(5-10)	BS RS(5-10)	

**Village Directory**

**Land Use (As on 1999)**

Approach to Village	Nearest Town & Distance (in km)	Power Supply	News paper/Magazine	Most Important Commodity Manufactured	Land use (i.e. area under different types of land use in hectare)							Name of Village	Serial Number
					Forest	Irrigated (by source)	Unirrigated	Cultivable Waste (including Gauchar and Groves)	Area not available for Cultivation				
14	15	16	17	18	19	20	21	22	23	2	1		
PR	Vadodara (12)	EA	-	Tobacco, Tuwer, Paddy	-	TWE(10.0) T(10.0)		258.1	16.7	36.3	Sukhlipur	19	
PR	Vadodara (12)	EA	N	Tobacco, Bajri, Paddy	-	-		389.4	13.1	80.8	Amaliyara	20	
PR	Vadodara (10)	EA	-	Tobacco, Wheat, Paddy	-	-		245.4	18.8	47.5	Kotali	21	
PR	Vadodara (8)	EA	M	Tuwer, Tobacco, Bajri	-	TWE(40.0) T(40.0)		191.0	17.0	44.8	Vemali	22	
PR MR	Vadodara (5)	EA	N M	Paddy, Banana, Bajri	-	-		777.3	-	-	Gorva	23	
PR	Jawaharnagar (6)	EA	N M	Tobacco, Banana, Tuwer	-	TWE(423.0) T(423.0)	-		25.1	73.0	Ankodiya	24	
PR	Vadodara (16)	EA	N M	Tobacco, Bajri, Banana	-	TWE(901.0) T(901.0)		89.0	174.0	71.0	Sherkhi	25	
PR	Vadodara (20)	EA	N M	Tobacco, Bajri, Jowar	-	TWE(282.4) T(282.4)		200.0	217.3	399.7	Sindhrot	26	
MR	Padra (5)	EA	N	Tobacco, Paddy, Vegetables	-	TWE(150.4) T(150.4)		87.4	16.0	19.0	Hinglot	27	
PR	Padra (7)	EA	N M	Tobacco, Paddy, Bajri	-	TWE(260.5) T(260.5)		83.4	28.0	87.0	Ampad	28	
PR	Vadodara (12)	EA	N M	Tobacco, Paddy, Wheat	-	TWE(101.4) T(101.4)		18.0	3.0	7.5	Mahapura	29	
PR	Vadodara (10)	EA	M	Tobacco, Banana, Wheat	-	TK(512.5) T(512.5)		33.4	6.4	89.0	Sevasi	30	

## Census of India 2001 -

## Amenities and

Serial Number	Name of Village & Location Code	Total Area of the Village (in Hectare)	Total Population (2001 Census)	Number of Households (2001 Census)	Amenities available (if not available within the village, a dash (-) is shown in the column and next to it in brackets the distance in broad ranges viz. < 5 kms., 5-10 kms. and 10+ kms of the nearest place where the facility is available is given)								
					Educational	Medical	Drinking Water	Post, Telegraph and Telephone	Commercial and Co-operative Banks	Agricultural, Non-Agricultural and Other Credit Societies	Recreational & Cultural Facilities (Cinema/Video Hall, Sports Club, Stadium/Auditorium)	Communications (Bus Service, Railway Station, Waterway)	
1	2	3	4	5	6	7	8	9	10	11	12	13	
31	Khanpur (01347800)	192.6	1,451	298	P C(10+)	- H(10+) MCW(< 5) PHC(< 5)	T	PH(40) PO(< 5)	- CM(< 5) CP(10+)	- ACS(< 5) NCS(10+) OCS(10+)	- CV(10+) SP(10+) ST(10+)	BS RS(10+)	
32	Ankhol (01347900)	371.1	985	216	P C(< 5)	- H(< 5) MCW(< 5) PHC(10+)	T HP	PO PH(4)	- CM(< 5) CP(< 5)	ACS NCS(< 5) OCS(< 5)	- CV(< 5) SP(< 5) ST(< 5)	BS RS(< 5)	
33	Khatamba (01348000)	372.8	829	165	P C(< 5)	- H(10+) MCW(10+) PHC(10+)	T	PO PH(3)	- CM(10+) CP(10+)	ACS NCS(10+) OCS(10+)	- CV(10+) SP(10+) ST(10+)	BS RS(10+)	
34	Bhayli (01348100)	1,386.7	7,096	1,553	P(3) S C(5-10)	MCW PHC PHS(2) FWC RMP(2) H(5-10)	T HP	PO PH(50)	CM CP(5-10)	ACS NCS(5-10) OCS(5-10)	- CV(5-10) SP(5-10) ST(5-10)	BS RS	
35	Raypura (01348200)	449.0	4,594	870	P(4) C(10+)	PHS RMP H(10+) MCW(< 5) PHC(< 5)	T	PO PH(3)	- CM(< 5) CP(10+)	ACS NCS(10+) OCS(10+)	- CV(10+) SP(10+) ST(10+)	BS RS(< 5)	
36	Gokalpura (01348300)	164.5	904	176	P C(5-10)	- H(10+) MCW(< 5) PHC(< 5)	T HP	PH(2) PO(< 5)	- CM(< 5) CP(< 5)	ACS NCS(< 5) OCS(< 5)	- CV(5-10) SP(10+) ST(10+)	- BS(< 5) RS(< 5)	
37	Samiyala (01348400)	499.4	6,073	1,286	P(2) C(5-10)	PHS RMP H(10+) MCW(< 5) PHC(< 5)	T	PO PH(3)	- CM(< 5) CP(10+)	ACS NCS(< 5) OCS(10+)	- CV(< 5) SP(10+) ST(< 5)	BS RS(< 5)	
38	Bil (01348500)	748.6	4,471	966	P S C(10+)	PHS RMP H(10+) MCW(< 5) PHC(< 5)	T	PO PH(45)	CM CP(10+)	ACS NCS(5-10) OCS(5-10)	- CV(10+) SP(10+) ST(10+)	BS RS(< 5)	
39	Shankarpura (01348600)	393.5	609	152	P C(10+)	- H(10+) MCW(10+) PHC(10+)	T	- PO(< 5) PH(< 5)	- CM(10+) CP(10+)	- ACS(< 5) NCS(10+) OCS(10+)	- CV(10+) SP(10+) ST(10+)	BS RS(10+)	
40	Jobantekri (01348700)	93.2	415	106	P(2) C(5-10)	- H(5-10) MCW(5-10) PHC(10+)	T	- PO(< 5) PH(< 5)	- CM(5-10) CP(5-10)	- ACS(< 5) NCS(5-10) OCS(5-10)	- CV(5-10) SP(5-10) ST(5-10)	- BS(< 5) RS(5-10)	
41	Ratanpur (01348800)	294.9	1,342	308	P C(5-10)	RMP H(5-10) MCW(5-10) PHC(5-10)	T	PH(12) PO(< 5)	- CM(5-10) CP(5-10)	- ACS(< 5) NCS(5-10) OCS(5-10)	- CV(5-10) SP(5-10) ST(5-10)	BS RS(5-10)	
42	Vadadla (01348900)	394.8	2,230	486	P C(5-10)	PHS H(5-10) MCW(5-10) PHC(10+)	T	PO PH	- CM(< 5) CP(5-10)	- ACS(< 5) NCS(< 5) OCS(< 5)	- CV(5-10) SP(5-10) ST(5-10)	BS RS(5-10)	

**Village Directory**

**Land Use (As on 1999)**

Approach to Village	Nearest Town & Distance (in km)	Power Supply	News paper/Magazine	Most Important Commodity Manufactured	Land use (i.e. area under different types of land use in hectare)							Name of Village	Serial Number
					Forest	Irrigated (by source)	Unirrigated	Cultivable Waste (including Gauchar and Groves)	Area not available for Cultivation				
14	15	16	17	18	19	20	21	22	23	2	1		
PR	Vadodara (12)	EA	N M	Banana, Tobacco, Paddy	-	TWE(172.5) T(172.5)	-	3.1	17.0	Khanpur	31		
PR	Vadodara (5)	EA	N M	Cotton, Paddy, Wheat	-	TWE(60.0) T(60.0)	250.7	46.1	14.2	Ankhol	32		
PR	Vadodara (10)	EA	N M	Tuwer, Paddy, Cotton	-	-	294.8	36.0	42.0	Khatamba	33		
PR	Vadodara (10)	EA	N M	Tobacco, Cotton, Paddy	-	TWE(874.0) T(874.0)	300.0	40.3	172.4	Bhayli	34		
PR	Vadodara (10)	EA	N M	Tuwer, Cotton, Tobacco	-	TWE(136.0) T(136.0)	282.0	9.0	22.0	Raypura	35		
PR	Padra (8)	EA	N	Paddy, Vegetables, Tuwer	-	TWE(90.0) T(90.0)	57.8	1.3	15.5	Gokalpura	36		
PR	Padra (8)	EA	N	Cotton, Wheat, Vegetables	-	TWE(243.0) T(243.0)	194.7	9.6	52.1	Samiyala	37		
PR	Vadodara (12)	EA	N M	Cotton, Castor Seeds, Wheat	-	TWE(480.7) T(480.7)	150.7	35.5	81.8	Bil	38		
PR	Vadodara (12)	EA	N M	Tuwer, Cotton, Jowar	-	-	365.4	25.1	3.0	Shankarpura	39		
PR	Vadodara (9)	EA	N M	Jowar, Cotton, Paddy	-	-	77.2	7.0	9.0	Jobantekri	40		
PR	Vadodara (10)	EA	M	Paddy, Cotton, Wheat	-	TWE(3.0) T(3.0)	246.9	15.0	30.0	Ratanpur	41		
PR	Vadodara (5)	EA	N M	Paddy, Vegetables, Wheat	-	TWE(333.8) T(333.8)	4.0	25.0	32.0	Vadadla	42		



## Census of India 2001 -

## Amenities and

Serial Number	Name of Village & Location Code	Total Area of the Village (in Hectare)	Total Population (2001 Census)	Number of Households (2001 Census)	Amenities available (if not available within the village, a dash (-) is shown in the column and next to it in brackets the distance in broad ranges viz. < 5 kms., 5-10 kms. and 10+ kms of the nearest place where the facility is available is given)								
					Educational	Medical	Drinking Water	Post, Telegraph and Telephone	Commercial and Co-operative Banks	Agricultural, Non-Agricultural and Other Credit Societies	Recreational & Cultural Facilities (Cinema/Video Hall, Sports Club, Stadium/Auditorium)	Communications (Bus Service, Railway Station, Waterway)	
1	2	3	4	5	6	7	8	9	10	11	12	13	
43	Talsat (01349000)	229.8	856	177	P C(10+)	PHS H(10+) MCW(10+) PHC(10+)	T HP	PH PO(<5)	- CM(<5) CP(10+)	- ACS(<5) NCS(10+) OCS(10+)	- CV(10+) SP(10+) ST(10+)	- BS(<5) RS(<5)	
44	Chapad (01349100)	496.0	2,280	496	P(2) C(10+)	RMP H(10+) MCW(5-10) PHC(5-10)	T HP	PO PH(9)	- CM(<5) CP(5-10)	ACS NCS(5-10) OCS(5-10)	- CV(5-10) SP(10+) ST(10+)	BS RS(<5)	
45	Maretha (01349200)	240.7	1,852	370	P C(10+)	RMP H(10+) MCW(10+) PHC(10+)	T HP	PO PH(5)	- CM(5-10) CP(10+)	- ACS(5-10) NCS(5-10) OCS(10+)	- CV(10+) SP(10+) ST(10+)	BS RS(5-10)	
46	Chikhodara (01349300)	591.0	1,816	376	P(2) C(5-10)	- H(5-10) MCW(5-10) PHC(5-10)	T HP	PO PH(<5)	- CM(<5) CP(<5)	ACS NCS(5-10) OCS(5-10)	- CV(5-10) SP(5-10) ST(5-10)	BS RS(5-10)	
47	Alhadpura (01349400)	506.8	852	192	P C(10+)	- H(10+) MCW(10+) PHC(10+)	T HP W	- PO(<5) PH(<5)	- CM(<5) CP(<5)	ACS NCS(10+) OCS(10+)	- CV(10+) SP(10+) ST(10+)	BS RS(<5)	
48	Navapura (01349500)	102.4	315	67	P C(5-10)	- H(5-10) MCW(5-10) PHC(5-10)	T	PH PO(<5)	- CM(5-10) CP(5-10)	- ACS(<5) NCS(<5) OCS(5-10)	- CV(5-10) SP(5-10) ST(5-10)	BS RS(<5)	
49	Tatarpura (01349600)	476.7	994	211	P C(5-10)	- H(5-10) MCW(5-10) PHC(10+)	T TW	PO PH(6)	- CM(5-10) CP(5-10)	ACS NCS(5-10) OCS(5-10)	- CV(5-10) SP(5-10) ST(5-10)	BS RS(5-10)	
50	Sultanpura (01349700)	225.9	272	62	P C(10+)	- H(10+) MCW(10+) PHC(10+)	T HP	PH PO(<5)	- CM(10+) CP(10+)	- ACS(<5) NCS(<5) OCS(10+)	- CV(10+) SP(10+) ST(10+)	- BS(<5) RS(<5)	
51	Diwalipura (01349800)	308.3	565	118	P C(10+)	- H(10+) MCW(10+) PHC(10+)	T	PH(3) PO(<5)	- CM(10+) CP(10+)	- ACS(<5) NCS(<5) OCS(10+)	- CV(10+) SP(10+) ST(10+)	BS RS(<5)	
52	Hetampura (01349900)	249.0	1,362	290	P(2) C(10+)	- H(10+) MCW(10+) PHC(10+)	T	PH(3) PO(5-10)	- CM(10+) CP(10+)	ACS NCS(<5) OCS(10+)	- CV(10+) SP(10+) ST(10+)	BS RS(<5)	
53	Kelanpur (01350000)	847.4	2,700	515	P C(10+)	MCW PHC PHS RMP H(10+)	T	PO PH(31)	- CM(10+) CP(10+)	ACS NCS OCS(10+)	- CV(10+) SP(10+) ST(10+)	BS RS	

**Village Directory**

**Land Use (As on 1999)**

Approach to Village	Nearest Town & Distance (in km)	Power Supply	News paper/Magazine	Most Important Commodity Manufactured	Land use (i.e. area under different types of land use in hectare)							Name of Village	Serial Number
					Forest	Irrigated (by source)	Unirrigated	Cultivable Waste (including Gauchar and Groves)	Area not available for Cultivation				
14	15	16	17	18	19	20	21	22	23	2	1		
MR	Vadodara (12)	EA	-	Wheat, Bajri, Maize	-	R(100.0) T(100.0)		74.2	11.4	44.1	Talsat	43	
PR	Padra (7)	EA	N M	Vegetables, Cotton, Milk	-	TWE(177.0) R(23.0) T(200.0)		219.5	25.4	51.0	Chapad	44	
PR	Vadodara (15)	EA	N	Paddy, Maize, Vegetables	-	R(94.2) T(94.2)		100.0	13.1	33.4	Maretha	45	
PR	Vadodara (10)	EA	N	Jowar, Tuwer, Cotton	-	TWE(68.2) T(68.2)		450.0	31.7	41.0	Chikhodara	46	
PR MR FP	Vadodara (7)	EA	-	Jowar, Tuwer, Cotton	-	TWE(71.0) T(71.0)		350.0	29.3	56.5	Alhadpura	47	
PR	Vadodara (10)	EA	N	Cotton, Tuwer, Wheat	-	TWE(27.4) T(27.4)		61.0	6.0	8.0	Navapura	48	
PR	Vadodara (9)	EA	N M	Cotton, Jowar, Tuwer	-	TW(59.7) T(59.7)		353.0	20.0	44.0	Tatarpura	49	
PR	Vadodara (15)	EA	-	Cotton, Tuwer, Paddy	-	TWE(97.0) T(97.0)		100.0	18.6	10.3	Sultanpura	50	
PR	Dabhoi (13)	EA	N	Cotton, Tuwer, Jowar	-	TWE(64.1) T(64.1)		202.0	27.2	15.0	Diwalipura	51	
PR	Vadodara (17)	EA	N M	Tuwer, Cotton, Bajri	-	TWE(97.0) T(97.0)		89.5	30.5	32.0	Hetampura	52	
PR	Vadodara (12)	EA	N	Cotton, Tuwer, Paddy	-	WE(150.0) TWE(126.0) T(276.0)		418.0	74.2	79.2	Kelanpur	53	

## Census of India 2001 -

## Amenities and

Amenities available (if not available within the village, a dash (-) is shown in the column and next to it in brackets the distance in broad ranges viz. < 5 kms., 5-10 kms. and 10+ kms of the nearest place where the facility is available is given)												
Serial Number	Name of Village & Location Code	Total Area of the Village (in Hectare)	Total Population (2001 Census)	Number of Households (2001 Census)	Educational	Medical	Drinking Water	Post, Telegraph and Telephone	Commercial and Co-operative Banks	Agricultural, Non-Agricultural and Other Credit Societies	Recreational & Cultural Facilities (Cinema/Video Hall, Sports Club, Stadium/Auditorium)	Communications (Bus Service, Railway Station, Waterway)
1	2	3	4	5	6	7	8	9	10	11	12	13
54	Dhaniyavi (01350100)	1,356.4	2,320	425	P C(10+)	CWC PHS H(10+) MCW(10+) PHC(10+)	T HP	PO PH(5-10)	- CM(5-10) CP(5-10)	ACS NCS(10+) OCS(10+)	- CV(10+) SP(10+) ST(10+)	BS RS(5-10)
55	Vora Gamdi (01350200)	392.9	646	111	P C(10+)	- H(10+) MCW(10+) PHC(10+)	T HP	- PO(< 5) PH(10+)	- CM(5-10) CP(5-10)	ACS NCS(10+) OCS(10+)	- CV(10+) SP(10+) ST(10+)	- BS(< 5) RS(< 5)
56	Mujar Gamdi (01350300)	227.2	535	111	P C(10+)	- H(10+) MCW(10+) PHC(5-10)	T HP	- PO(5-10) PH(< 5)	- CM(10+) CP(10+)	NCS OCS ACS(10+)	- CV(10+) SP(10+) ST(10+)	- BS(< 5) RS(10+)
57	Alamgir (01350400)	150.8	763	146	P C(10+)	- H(10+) MCW(< 5) PHC(< 5)	T HP	PO PH(4)	- CM(< 5) CP(10+)	ACS NCS(10+) OCS(10+)	- CV(5-10) SP(10+) ST(10+)	BS RS(10+)
58	Khalipur (01350500)	485.1	937	200	P C(5-10)	MCW H(5-10) PHC(< 5)	T HP TW	- PO(< 5) PH(< 5)	- CM(5-10) CP(< 5)	- ACS(< 5) NCS(< 5) OCS(10+)	- CV(5-10) SP(10+) ST(10+)	BS RS(< 5)
59	Varmama (01350600)	1,761.8	4,177	899	P(2) S C(10+)	MCW PHC PHS(2) RMP(5) H(10+)	T	PO PH(46)	CM CP(10+)	ACS(2) NCS OCS(10+)	- CV(< 5) SP(10+) ST(10+)	BS RS
60	Sundarpura (01350700)	376.7	1,121	245	P(2) C(10+)	CWC PHS RMP H(10+) MCW(10+) PHC(10+)	T	PO PH(4)	- CM(5-10) CP(10+)	ACS NCS(10+) OCS(10+)	- CV(10+) SP(10+) ST(10+)	BS RS(10+)
61	Shahpura (01350800)	320.4	524	111	P C(10+)	- H(10+) MCW(5-10) PHC(5-10)	T	PO PH	- CM(< 5) CP(10+)	ACS NCS(10+) OCS(10+)	- CV(5-10) SP(10+) ST(10+)	BS RS(10+)
62	Hansajipura (01350900)	253.8	193	42	P C(10+)	- H(10+) MCW(10+) PHC(10+)	T HP	- PO(< 5) PH(10+)	- CM(10+) CP(10+)	- ACS(< 5) NCS(10+) OCS(10+)	- CV(10+) SP(10+) ST(10+)	- BS(< 5) RS(10+)
63	Raghavpura (01351000)	370.2	862	186	P C(10+)	PHS H(10+) MCW(10+) PHC(10+)	T	- PO(< 5) PH(10+)	- CM(5-10) CP(10+)	ACS NCS(10+) OCS(10+)	- CV(10+) SP(10+) ST(10+)	BS RS(10+)
64	Samaspura (01351100)	343.8	874	219	P C(10+)	CWC FWC RMP CHW H(10+) MCW(10+) PHC(10+)	T HP TW R	PH PO(10+)	- CM(10+) CP(10+)	OCS ACS(10+) NCS(10+)	- CV(10+) SP(10+) ST(10+)	BS RS(10+)
65	Patarveni (01351200)	384.4	710	162	P C(10+)	RMP H(10+) MCW(10+) PHC(10+)	T TW	PO PH(< 5)	- CM(< 5) CP(10+)	ACS NCS(10+) OCS(10+)	- CV(10+) SP(10+) ST(10+)	BS RS(10+)

**Village Directory**

**Land Use (As on 1999)**

Approach to Village	Nearest Town & Distance (in km)	Power Supply	News paper/Magazine	Most Important Commodity Manufactured	Land use (i.e. area under different types of land use in hectare)							Name of Village	Serial Number
					Forest	Irrigated (by source)	Unirrigated	Cultivable Waste (including Gauchar and Groves)	Area not available for Cultivation				
14	15	16	17	18	19	20	21	22	23	2	1		
PR	Vadodara (13)	EA	N	Cotton, Tuwer, Jowar	-	TWE(325.0) T(325.0)		920.4	51.3	59.8	Dhaniyavi	54	
PR MR FP	Vadodara (11)	EA	-	Cotton, Paddy, Tuwer	-	TWE(35.0) T(35.0)		300.0	19.3	38.6	Vora Gamdi	55	
MR FP	Vadodara (12)	EA	N	Paddy, Jowar, Bajri	-	R(88.2) T(88.2)		100.0	4.1	34.9	Mujar Gamdi	56	
PR	Vadodara (14)	EA	N	Cotton, Tuwer, Jowar	-	TWE(45.0) T(45.0)		85.9	7.5	12.5	Alamgir	57	
PR	Padra (10)	EA	N	Paddy, Cotton, Jowar	-	R(150.7) T(150.7)		244.0	25.1	65.3	Khalipur	58	
PR	Vadodara (12)	EA	N M	Cotton, Tuwer, Bajri	-	TWE(23.0) T(23.0)		1,496.0	105.4	137.4	Varnama	59	
PR	Vadodara (15)	EA	N M	Cotton, Tuwer, Jowar	-	TW(200.0) TK(4.0) T(204.0)		130.5	16.7	25.4	Sundarpura	60	
PR	Vadodara (22)	EA	N	Cotton, Tuwer, Sugarcane	-	TW(66.0) T(66.0)		204.5	16.6	33.3	Shahpura	61	
PR	Vadodara (15)	EA	N	Tuwer, Paddy, Cotton	-	TW(52.0) T(52.0)		180.6	9.9	11.4	Hansajipura	62	
PR	Vadodara (15)	EA	-	Paddy, Cotton, Tuwer	-	TWE(60.0) T(60.0)		256.0	21.2	33.0	Raghavpura	63	
PR MR FP	Vadodara (24)	EA	-	Tuwer, Cotton, Sugarcane	-	TWE(275.1) R(30.0) T(305.1)		22.0	9.9	6.7	Samaspura	64	
PR	Vadodara (20)	EA	-	Paddy, Jowar, Bajri	-	TWE(80.0) T(80.0)		245.8	22.1	36.5	Patarveni	65	

## Census of India 2001 -

## Amenities and

Amenities available (if not available within the village, a dash (-) is shown in the column and next to it in brackets the distance in broad ranges viz. < 5 kms., 5-10 kms. and 10+ kms of the nearest place where the facility is available is given)												
Serial Number	Name of Village & Location Code	Total Area of the Village (in Hectare)	Total Population (2001 Census)	Number of Households (2001 Census)	Educational	Medical	Drinking Water	Post, Telegraph and Telephone	Commercial and Co-operative Banks	Agricultural, Non-Agricultural and Other Credit Societies	Recreational & Cultural Facilities (Cinema/Video Hall, Sports Club, Stadium/Auditorium)	Communications (Bus Service, Railway Station, Waterway)
1	2	3	4	5	6	7	8	9	10	11	12	13
66	Rabhipura (01351300)	195.1	577	117	P C(10+)	- H(10+) MCW(10+) PHC(10+)	T	- PO(<5) PH(10+)	- CM(5-10) CP(10+)	- ACS(10+) NCS(10+) OCS(10+)	- CV(10+) SP(10+) ST(10+)	BS RS(10+)
67	Fatepura (01351400)	173.4	227	53	P C(10+)	- H(10+) MCW(10+) PHC(<5)	T	PH PO(<5)	- CM(<5) CP(<5)	- ACS(<5) NCS(<5) OCS(10+)	- CV(<5) SP(10+) ST(10+)	- BS(<5) RS(5-10)
68	Karali (01351500)	317.1	937	172	P C(10+)	- H(10+) MCW(<5) PHC(<5)	T HP TW W R	PH PO(<5)	- CM(5-10) CP(5-10)	- ACS(5-10) NCS(10+) OCS(5-10)	- CV(5-10) SP(10+) ST(10+)	- BS(<5) RS(<5)
69	Itola (01351600)	1,554.3	3,826	861	P(2) S Tr O C(10+)	DA PHS RMP(2) H(10+) MCW(<5) PHC(<5)	T HP	PO PH(20)	CM(2) CP(<5)	ACS NCS(10+) OCS(<5)	- CV(<5) SP(10+) ST(10+)	BS RS
70	Vadsala (01351700)	695.0	3,115	709	P S C(10+)	- H(10+) MCW(<5) PHC(<5)	T TW W TK	PO PH(35)	- CM(<5) CP(<5)	- ACS(<5) NCS(<5) OCS(10+)	- CV(<5) SP(10+) ST(10+)	BS RS(<5)
71	Untiya (Kajapur) (01351800)	198.6	312	79	P C(10+)	- H(10+) MCW(<5) PHC(<5)	T	- PO(<5) PH(<5)	- CM(<5) CP(10+)	- ACS(<5) NCS(10+) OCS(10+)	- CV(<5) SP(10+) ST(10+)	BS RS(10+)
72	Kajapur (01351900)	269.8	431	99	P C(10+)	- H(10+) MCW(<5) PHC(<5)	T TW R	- PO(<5) PH(<5)	- CM(<5) CP(10+)	- ACS(<5) NCS(10+) OCS(10+)	- CV(<5) SP(10+) ST(10+)	BS RS(10+)
73	Hansapura (01352000)	192.9	269	62	P C(10+)	- H(10+) MCW(10+) PHC(10+)	T	PO PH(4)	- CM(<5) CP(10+)	ACS NCS(10+) OCS(10+)	- CV(10+) SP(10+) ST(10+)	BS RS(10+)
74	Mastupur Gamdi (01352100)	148.4	384	92	P C(10+)	CWC FWC H(10+) MCW(10+) PHC(10+)	T HP TW TK R	PH PO(10+)	- CM(10+) CP(10+)	- ACS(10+) NCS(10+) OCS(<5)	- CV(10+) SP(10+) ST(10+)	- BS(<5) RS(10+)
75	Kandkoi (01352200)	278.5	178	43	P C(10+)	CHW H(10+) MCW(10+) PHC(10+)	T HP TK	- PO(<5) PH(<5)	- CM(5-10) CP(10+)	OCS ACS(10+) NCS(10+)	- CV(10+) SP(10+) ST(10+)	BS RS(10+)
76	Meghakui (01352300)	446.0	1,116	221	P C(10+)	- H(10+) MCW(5-10) PHC(5-10)	T	PO PH(5)	- CM(5-10) CP(10+)	- ACS(5-10) NCS(10+) OCS(10+)	- CV(10+) SP(10+) ST(10+)	BS RS(10+)

**Village Directory**

**Land Use (As on 1999)**

Approach to Village	Nearest Town & Distance (in km)	Power Supply	News paper/Magazine	Most Important Commodity Manufactured	Land use (i.e. area under different types of land use in hectare)							Name of Village	Serial Number
					Forest	Irrigated (by source)	Unirrigated	Cultivable Waste (including Gauchar and Groves)	Area not available for Cultivation				
14	15	16	17	18	19	20	21	22	23	2	1		
PR	Vadodara (22)	EA	-	Cotton, Tuwer, Jowar	-	-		169.3	9.3	16.6	Rabhipura	66	
MR	Vadodara (16)	EA	N	Cotton, Tuwer, Wheat	-	-		153.9	8.8	10.7	Fatepura	67	
PR	Karjan (8)	EA	-	Tuwer, Jowar, Bajri	-	TWE(59.0) R(10.0) T(69.0)		204.4	18.2	25.5	Karali	68	
PR	Karjan (8)	EA	N M	Cotton, Floriculture, Bajri	-	TWE(1002.0) T(1002.0)		334.0	71.0	147.3	Itola	69	
PR	Vadodara (20)	EA	-	Cotton, Tuwer, Jowar	-	TWE(38.1) T(38.1)		555.1	33.6	68.2	Vadsala	70	
PR	Vadodara (20)	EA	N M	Cotton, Tuwer, Bajri	-	TWE(53.0) T(53.0)		116.6	10.9	18.1	Untiya (Kajapur)	71	
PR	Vadodara (25)	EA	N M	Cotton, Vegetables, Tuwer	-	TWE(24.0) R(5.0) T(29.0)		199.2	13.6	28.0	Kajapur	72	
PR	Vadodara (22)	EA	-	Tuwer, Cotton, Castor Oil	-	TWE(100.8) T(100.8)		51.8	12.1	28.2	Hansapura	73	
MR FP	Vadodara (19)	EA	-	Tuwer, Cotton, Jowar	-	TWE(50.2) R(5.0) T(55.2)		61.7	14.2	17.4	Mastupur Gamdi	74	
PR MR FP	Vadodara (19)	EA	M	Tuwer, Jowar, Cotton	-	-		240.2	14.5	23.9	Kandkoi	75	
PR	Vadodara (21)	EA	-	Cotton, Tuwer, Jowar	-	TWE(21.0) T(21.0)		355.9	26.7	42.4	Meghaku	76	

## Census of India 2001 -

## Amenities and

Serial Number	Name of Village & Location Code	Total Area of the Village (in Hectare)	Total Population (2001 Census)	Number of Households (2001 Census)	Amenities available (if not available within the village, a dash (-) is shown in the column and next to it in brackets the distance in broad ranges viz. < 5 kms., 5-10 kms. and 10+ kms of the nearest place where the facility is available is given)								
					Educational	Medical	Drinking Water	Post, Telegraph and Telephone	Commercial and Co-operative Banks	Agricultural, Non-Agricultural and Other Credit Societies	Recreational & Cultural Facilities (Cinema/Video Hall, Sports Club, Stadium/Auditorium)	Communications (Bus Service, Railway Station, Waterway)	
1	2	3	4	5	6	7	8	9	10	11	12	13	
77	Salad (01352400)	802.6	1,380	312	P S C(10+)	PHS RMP(2) H(10+) MCW(10+) PHC(10+)	T	PO PH(<5)	CM CP(10+)	ACS NCS(10+) OCS(10+)	- CV(10+) SP(10+) ST(10+)	BS RS(10+)	
78	Ajitpura (01352500)	188.0	189	34	P C(10+)	- H(10+) MCW(5-10) PHC(5-10)	T	- PO(<5) PH(<5)	- CM(<5) CP(10+)	- ACS(<5) NCS(10+) OCS(5-10)	- CV(5-10) SP(10+) ST(10+)	BS RS(10+)	
79	Dolatpura (01352600)	128.5	99	13	- P(<5) C(10+)	- H(10+) MCW(<5) PHC(<5)	T HP	- PO(<5) PH(<5)	- CM(<5) CP(10+)	- ACS(<5) NCS(<5) OCS(10+)	- CV(<5) SP(10+) ST(10+)	- BS(<5) RS(10+)	
80	Por (01352700)	715.1	5,237	1,111	P S C(10+)	MCW MH CWC PHS(2) FWC RMP(6) O H(10+) PHC(5-10)	T	PO PH(200)	CM CP	ACS NCS OCS(2)	CV SP(10+) ST(10+)	BS RS(5-10)	
81	Raman Gamdi (01352800)	283.3	517	117	P C(10+)	- H(10+) MCW(<5) PHC(<5)	T HP W	PH(5) PO(<5)	- CM(<5) CP(<5)	ACS NCS(<5) OCS(<5)	- CV(<5) SP(10+) ST(10+)	BS RS(<5)	
82	Gosindra (01352900)	726.6	937	202	P C(10+)	- H(10+) MCW(5-10) PHC(5-10)	T TW	PO PH	- CM(5-10) CP(5-10)	ACS NCS(5-10) OCS(10+)	- CV(5-10) SP(5-10) ST(5-10)	BS RS(<5)	
83	Untiya (Medhad) (01353000)	368.6	705	134	P C(10+)	- H(10+) MCW(10+) PHC(10+)	T TW	- PO(<5) PH(<5)	- CM(10+) CP(10+)	- ACS(10+) NCS(10+) OCS(10+)	- CV(10+) SP(10+) ST(10+)	BS RS(5-10)	
84	Sarar (01353100)	1,103.0	2,258	486	P C(10+)	RMP H(10+) MCW(5-10) PHC(5-10)	T HP	PO PH(5)	- CM(5-10) CP(5-10)	ACS(2) NCS(5-10) OCS(5-10)	- CV(5-10) SP(10+) ST(10+)	BS RS	
85	Kashipura (01353200)	469.4	942	198	P C(10+)	PHS RMP H(10+) MCW(5-10) PHC(5-10)	T HP	PO PH(5)	- CM(5-10) CP(5-10)	ACS NCS(10+) OCS(10+)	- CV(10+) SP(10+) ST(10+)	BS RS	
86	Ankhi (01353300)	376.9	1,132	252	P C(10+)	- H(10+) MCW(<5) PHC(<5)	T TW	PO PH(10)	- CM(<5) CP(<5)	OCS ACS(<5) NCS(<5)	- CV(<5) SP(10+) ST(10+)	BS RS(10+)	
87	Fajalpur (Ankhi) (01353400)	191.1	520	98	P(2) C(10+)	- H(10+) MCW(<5) PHC(<5)	T TW	- PO(<5) PH(<5)	- CM(<5) CP(<5)	- ACS(<5) NCS(<5) OCS(<5)	- CV(<5) SP(10+) ST(10+)	BS RS(5-10)	

**Village Directory**

**Land Use (As on 1999)**

Approach to Village	Nearest Town & Distance (in km)	Power Supply	News paper/Magazine	Most Important Commodity Manufactured	Land use (i.e. area under different types of land use in hectare)							Name of Village	Serial Number
					Forest	Irrigated (by source)	Unirrigated	Cultivable Waste (including Gauchar and Groves)	Area not available for Cultivation				
14	15	16	17	18	19	20	21	22	23	2	1		
PR	Vadodara (20)	EA	N M	Cotton, Tuwer, Jowar	-	-		704.3	42.8	55.5	Salad	77	
PR	Vadodara (24)	EA	-	Cotton, Sugarcane, Tuwer	-	TWE(100.2) T(100.2)		55.3	10.0	22.5	Ajitpura	78	
PR	Vadodara (23)	EA	-	Cotton, Vegetables, Tuwer	-	TWE(19.0) T(19.0)		84.0	7.1	18.4	Dolatpura	79	
PR	Vadodara (22)	EA	N M	Cotton, Tuwer, Plastic Toys	-	TW(400.0) T(400.0)		193.8	34.9	86.5	Por	80	
PR	Vadodara (26)	EA	N M	Cotton, Tuwer, Wheat	-	WE(200.4) T(200.4)		47.0	15.2	20.7	Raman Gamdi	81	
PR	Karjan (23)	EA	-	Cotton, Tuwer, Bajri	-	TWE(320.9) T(320.9)		311.1	39.1	55.6	Gosindra	82	
PR	Karjan (13)	EA	N M	Cotton, Tuwer, Chilly	-	TWE(125.0) T(125.0)		184.0	19.6	40.0	Untiya (Medhad)	83	
PR	Karjan (8)	EA	N M	Tuwer, Cotton, Chilly	-	TWE(569.0) T(569.0)		388.5	58.3	87.3	Sarar	84	
PR	Karjan (8)	EA	-	Cotton, Tuwer, Wheat	-	TWE(350.0) T(350.0)		53.0	26.0	40.4	Kashipura	85	
PR	Vadodara (21)	EA	N M	Cotton, Tuwer, Wheat	-	TWE(45.0) T(45.0)		281.7	9.2	41.1	Ankhi	86	
PR	Vadodara (23)	EA	N M	Cotton, Tuwer, Wheat	-	TWE(35.0) T(35.0)		127.8	10.7	17.7	Fajalpur (Ankhi)	87	



## Census of India 2001 -

## Amenities and

Amenities available (if not available within the village, a dash (-) is shown in the column and next to it in brackets the distance in broad ranges viz. < 5 kms., 5-10 kms. and 10+ kms of the nearest place where the facility is available is given)												
Serial Number	Name of Village & Location Code	Total Area of the Village (in Hectare)	Total Population (2001 Census)	Number of Households (2001 Census)	Educational	Medical	Drinking Water	Post, Telegraph and Telephone	Commercial and Co-operative Banks	Agricultural, Non-Agricultural and Other Credit Societies	Recreational & Cultural Facilities (Cinema/Video Hall, Sports Club, Stadium/Auditorium)	Communications (Bus Service, Railway Station, Waterway)
1	2	3	4	5	6	7	8	9	10	11	12	13
88	Ramnath (01353500)	288.3	980	179	P C(10+)	PHS H(10+) MCW(<5) PHC(<5)	T	PO PH(<5)	- CM(<5) CP(<5)	ACS NCS(<5) OCS(<5)	- CV(<5) SP(10+) ST(10+)	BS RS(5-10)
89	Rasulpur (01353600)	148.4	48	10	- P(<5) C(10+)	- H(10+) MCW(<5) PHC(<5)	T HP W	- PO(<5) PH(<5)	- CM(<5) CP(10+)	- ACS(<5) NCS(<5) OCS(10+)	- CV(<5) SP(10+) ST(10+)	- BS(<5) RS(10+)
90	Runvad (01353700)	634.8	1,448	330	P C(10+)	RMP CHW H(10+) MCW(5-10) PHC(5-10)	T	PO PH	- CM(<5) CP(5-10)	ACS NCS(10+) OCS(10+)	- CV(5-10) SP(10+) ST(10+)	BS RS(10+)
91	Samsabad (01353800)	617.3	768	181	P C(10+)	- H(10+) MCW(5-10) PHC(5-10)	T	PO PH	- CM(<5) CP(10+)	- ACS(<5) NCS(10+) OCS(10+)	- CV(10+) SP(10+) ST(10+)	BS RS(10+)
<b>Block Total</b>		<b>47,955.1</b>	<b>214,944</b>	<b>43,431</b>	<b>P(150) S(17) PUC(3) I Tr(2) O(2)</b>	<b>H D(2) DA(2) MCW(10) MH(3) CWC(8) PHC(7) PHS(44) FWC(9) RMP(75) CHW(8) O</b>	<b>T(91) W(7) TK(6) HP(31) TW(16) R(5)</b>	<b>PO(57) PH(1,144)</b>	<b>CM(16) CP(2)</b>	<b>ACS(54) NCS(5) OCS(7)</b>	<b>CV ST</b>	<b>BS(78) RS(6)</b>

**Village Directory**

**Land Use (As on 1999)**

Approach to Village	Nearest Town & Distance (in km)	Power Supply	News paper/Magazine	Most Important Commodity Manufactured	Land use (i.e. area under different types of land use in hectare)							Name of Village	Serial Number
					Forest	Irrigated (by source)	Unirrigated	Cultivable Waste (including Gauchar and Groves)	Area not available for Cultivation				
14	15	16	17	18	19	20	21	22	23	2	1		
PR	Vadodara (23)	EA	N M	Cotton, Tuwer, Wheat	-	TWE(60.0) T(60.0)		165.7	35.7	26.9	Ramnath	88	
PR	Vadodara (23)	EA	N M	Tuwer, Cotton, Wheat	-	TWE(70.0) T(70.0)		60.4	8.0	9.9	Rasulpur	89	
PR	Vadodara (25)	EA	N M	Cotton, Tuwer, Wheat	-	TWE(251.0) T(251.0)		301.9	29.8	52.1	Runvad	90	
PR	Vadodara (21)	EA	-	Cotton, Tuwer, Wheat	-	TWE(87.0) T(87.0)		443.4	11.6	75.3	Samsabad	91	
<b>PR(86)</b>		<b>EA(91)</b>	<b>N(63)</b>		<b>0.0</b>	<b>WE(350.4)</b>		<b>21,326.6</b>	<b>2,986.7</b>	<b>5,437.4</b>			
<b>MR(10)</b>			<b>M(50)</b>			<b>TW(777.8)</b>							
<b>FP(7)</b>						<b>TWE(16,053.5)</b>							
						<b>TK(516.5)</b>							
						<b>R(506.1)</b>							
						<b>T(18,204.3)</b>							



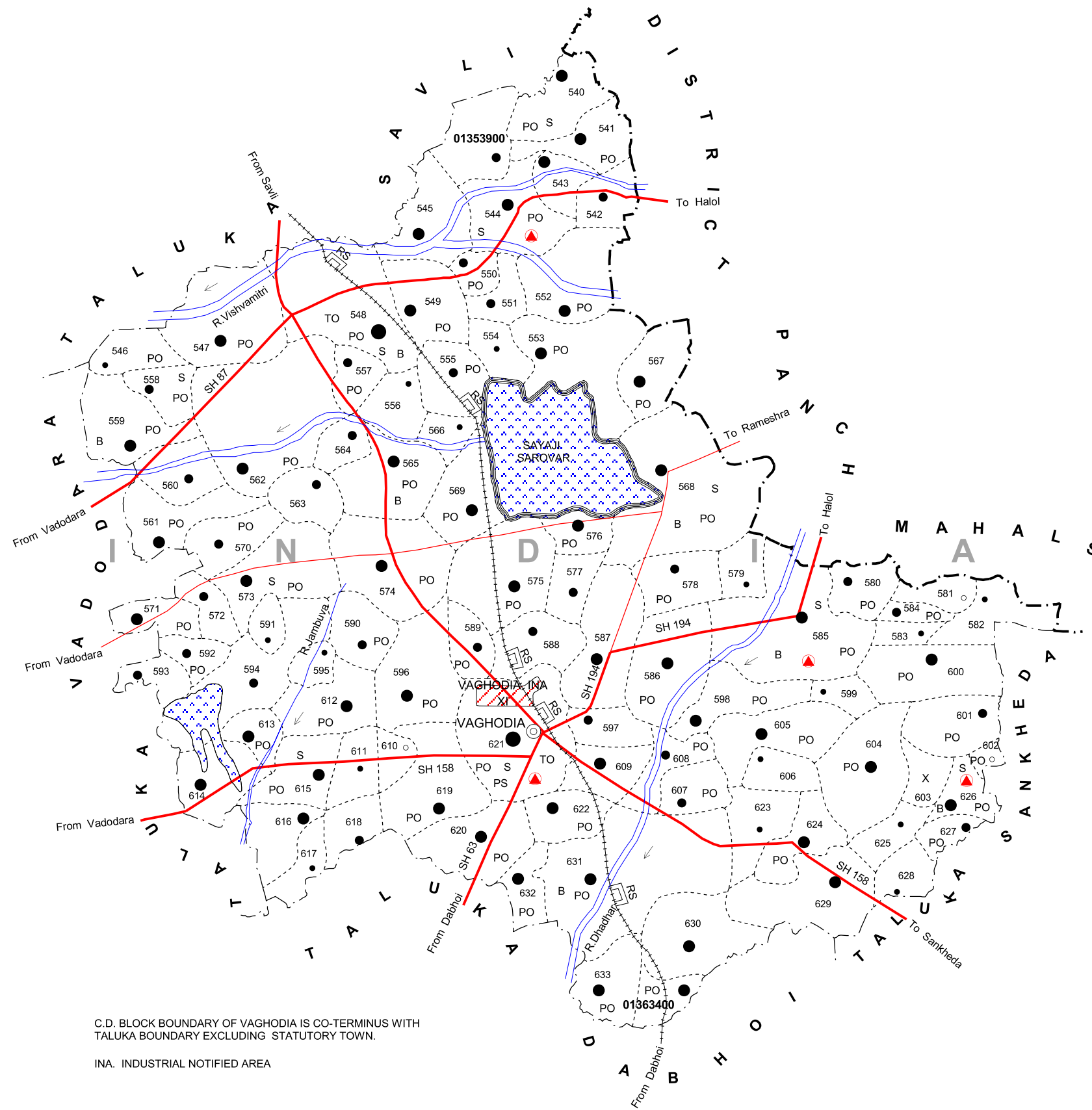
**TALUKA / C.D.BLOCK**  
**VAGHODIA**



# GUJARAT TALUKA VAGHODIA DISTRICT VADODARA



TOTAL AREA	585.14 Km <sup>2</sup>
TOTAL POPULATION	133 240
TOTAL NUMBER OF VILLAGES	96
TOTAL NUMBER OF TOWN	1
DISTANCE FROM DISTRICT HEADQUARTERS TO TALUKA	22 Kms



BOUNDARY, DISTRICT...	---
" TALUKA ...	---
" VILLAGE WITH PERMANENT LOCATION CODE NUMBER...	01353900
HEADQUARTERS : TALUKA ...	⊙
POPULATION SIZE CLASS OF VILLAGES : BELOW 200, 200-499, 500-999, 1000-4999, 5000 AND ABOVE...	○ ● ●● ●●● ●●●●
UNINHABITED VILLAGES WITH PERMANENT LOCATION CODE NUMBER	01360300X
URBAN AREA WITH LOCATION CODE NAME...	XI
STATE HIGHWAY	SH 63
IMPORTANT METALLED ROADS	---
RAILWAY LINE WITH STATION , NARROW GAUGE...	RS
WATER FEATURES : BIG TANK (NATURAL, ARTIFICIAL)	⊙ ⊙
RIVER AND STREAM...	~~~~~
POST OFFICE / TELEGRAPH OFFICE	PO / TO
HIGH SCHOOL/SENIOR SECONDARY SCHOOL..	S
POLICE STATION EXCLUDING RLY. POLICE STATION ...	PS
PRIMARY HEALTH CENTRE ...	▲
BANK...	B

C.D. BLOCK BOUNDARY OF VAGHODIA IS CO-TERMINUS WITH TALUKA BOUNDARY EXCLUDING STATUTORY TOWN.  
INA. INDUSTRIAL NOTIFIED AREA



**(c) Alphabetical list of Villages (Vaghodia Taluka)**

Sl. No.	Name of Village	2001 Census Location Code Number	1991 Census Location Code Number	Sl. No.	Name of Village	2001 Census Location Code Number	1991 Census Location Code Number
1	2	3	4	1	2	3	4
1	Abhramपुरा	01355100	00011	49	Koba	01360300	00066
2	Adiran	01355200	00012	50	Kodarvaya	01355400	00015
3	Alva	01361200	00057	51	Kotambi	01356200	00023
4	Ambali	01360700	00071	52	Kumetha	01356100	00032
5	Amodar	01361300	00077	53	Lilora	01354900	00010
6	Amreshwar	01354600	00020	54	Limda	01361900	00073
7	Amrutपुरा	01355600	00017	55	Madheli	01362000	00083
8	Antoli	01363300	00093	56	Madodhar	01358700	00047
9	Asha	01359900	00061	57	Mastupura	01361700	00081
10	Asoj	01354400	00006	58	Morlipura	01357000	00033
11	Bakrol	01359200	00055	59	Moti Manekpur	01360100	00063
12	Bhadol Khurd	01359500	00056	60	Nani Manekpur	01360200	00064
13	Bhaniyara	01355900	00022	61	Nava Ajva	01358800	00048
14	Bhaupura	01356000	00031	62	Nava Rampura	01357700	00037
15	Bodidra	01353900	00001	63	Navgam	01356700	00013
16	Chandpur	01360600	00068	64	Navi Jambuvai	01359100	00051
17	Chipad	01359000	00050	65	Nimetha	01357300	00034
18	Chipat	01358300	00044	66	Nurpuri	01362800	00089
19	Dankheda	01360800	00070	67	Paladi	01354500	00008
20	Dattapura	01361000	00074	68	Panch Devla	01355000	00007
21	Dharola	01358200	00043	69	Pavlepur	01361400	00079
22	Dundelav	01357900	00039	70	Pipaliya	01361500	00076
23	Falod	01363200	00092	71	Rahkui	01355700	00018
24	Gajadra	01359600	00058	72	Rajpura	01354000	00002
25	Gambhirपुरा	01358400	00041	73	Rasulabad	01356500	00025
26	Ganeshपुरा	01355800	00021	74	Raval	01357400	00035
27	Ghoda	01362700	00088	75	Rayan Talavadi	01356900	00029
28	Ghodadra	01359800	00060	76	Ropa	01361800	00082
29	Goraj	01358500	00045	77	Rustapura	01362600	00065
30	Gugalpur	01362300	00085	78	Saidal	01360400	00067
31	Gutal	01356800	00027	79	Sakariya	01356300	00030
32	Hamirपुरी	01358100	00042	80	Sangadol	01358600	00046
33	Hansapura	01354300	00005	81	Sanoli	01357500	00036
34	Hanumanपुरा	01359300	00054	82	Sarnej	01354100	00003
35	Intoli	01356400	00024	83	Shripore Timbi	01359400	00078
36	Jafarpura	01356600	00026	84	Sikandarpura	01357100	00053
37	Jambuwada	01363000	00094	85	Tarsva	01362900	00090
38	Jarod	01354800	00009	86	Tavra	01360900	00072
39	Jesangपुरा	01357200	00052	87	Timbi	01359700	00059
40	Juna Rampura	01357600	00028	88	Umarva	01361600	00080
41	Kachhota	01362500	00087	89	Vaghodia	01362100	01040
42	Kamlapura	01361100	00075	90	Valva	01358000	00040
43	Kamrol	01354700	00019	91	Vasvel	01360500	00069
44	Karamliya Pura	01363400	00095	92	Vedpur	01360000	00062
45	Karmasiya Kheda	01355300	00014	93	Vejalpur	01362200	00084
46	Khandha	01358900	00049	94	Vesaniya	01357800	00038
47	Khandiwada	01354200	00004	95	Vyankatपुरा	01355500	00016
48	Khervadi	01362400	00086	96	Vyara	01363100	00091



## Census of India 2001 -

## Amenities and

Amenities available (if not available within the village, a dash (-) is shown in the column and next to it in brackets the distance in broad ranges viz. < 5 kms., 5-10 kms. and 10+ kms of the nearest place where the facility is available is given)												
Serial Number	Name of Village & Location Code	Total Area of the Village (in Hectare)	Total Population (2001 Census)	Number of Households (2001 Census)	Educational	Medical	Drinking Water	Post, Telegraph and Telephone	Commercial and Co-operative Banks	Agricultural, Non-Agricultural and Other Credit Societies	Recreational & Cultural Facilities (Cinema/Video Hall, Sports Club, Stadium/Auditorium)	Communications (Bus Service, Railway Station, Waterway)
1	2	3	4	5	6	7	8	9	10	11	12	13
<b>CD Block: Vaghodia (0003)</b>												
1	Bodidra (01353900)	582.8	976	211	P(2) C(10+)	CHW H(5-10) MCW(5-10) PHC(<5)	HP	- PO(<5) PH(<5)	- CM(5-10) CP(5-10)	ACS NCS(5-10) OCS(5-10)	- CV(5-10) SP(10+) ST(10+)	- BS(<5) RS(10+)
2	Rajpura (01354000)	442.5	2,150	428	P S C(10+)	PHS CHW H(10+) MCW(5-10) PHC(5-10)	T HP	PO PH(<5)	- CM(10+) CP(10+)	- ACS(<5) NCS(10+) OCS(10+)	- CV(10+) SP(10+) ST(10+)	BS RS(<5)
3	Sarnej (01354100)	634.6	2,168	459	P(3) C(10+)	CHW H(10+) MCW(<5) PHC(<5)	T HP	PO PH(<5)	- CM(10+) CP(10+)	ACS(2) OCS(2) NCS(10+)	- CV(10+) SP(10+) ST(10+)	BS RS(5-10)
4	Khandiwada (01354200)	225.0	970	197	P C(5-10)	PHS CHW H(5-10) MCW(<5) PHC(<5)	HP R	- PO(<5) PH(<5)	- CM(5-10) CP(5-10)	- ACS(<5) NCS(5-10) OCS(5-10)	- CV(5-10) SP(5-10) ST(10+)	BS RS(10+)
5	Hansapura (01354300)	173.7	1,203	211	P C(10+)	CHW H(5-10) MCW(5-10) PHC(<5)	HP	- PO(<5) PH(<5)	- CM(5-10) CP(5-10)	ACS NCS(5-10) OCS(5-10)	- CV(5-10) SP(10+) ST(10+)	- BS(<5) RS(10+)
6	Asoj (01354400)	638.1	2,006	426	P S C(10+)	MH CWC HC PHC PHS(2) FWC TB NH RMP CHW H(<5) MCW(<5)	T HP TK	PO PH(12)	- CM(5-10) CP(5-10)	ACS NCS(5-10) OCS(5-10)	- CV(5-10) SP(10+) ST(10+)	BS RS(10+)
7	Paldi (01354500)	573.2	1,100	223	P C(10+)	CHW H(<5) MCW(<5) PHC(<5)	T HP	PH(4) PO(<5)	- CM(<5) CP(<5)	ACS(2) NCS(<5) OCS(<5)	- CV(<5) SP(10+) ST(10+)	BS RS(<5)
8	Amreshwar (01354600)	246.8	493	105	P C(10+)	CHW H(10+) MCW(10+) PHC(10+)	T HP TK	PO PH	- CM(<5) CP(10+)	- ACS(<5) NCS(10+) OCS(10+)	- CV(10+) SP(10+) ST(10+)	BS RS(10+)
9	Kamrol (01354700)	1,010.9	1,744	389	P(2) C(10+)	PHS FWC CHW H(<5) MCW(<5) PHC(<5)	T HP	PO PH(<5)	- CM(<5) CP(10+)	ACS(2) NCS(10+) OCS(10+)	- CV(<5) SP(10+) ST(10+)	BS RS(<5)

**Village Directory**

**Land Use (As on 1999)**

Approach to Village	Nearest Town & Distance (in km)	Power Supply	News paper/Magazine	Most Important Commodity Manufactured	Land use (i.e. area under different types of land use in hectare)						Name of Village	Serial Number
					Forest	Irrigated (by source)	Unirrigated	Cultivable Waste (including Gauchar and Groves)	Area not available for Cultivation			
14	15	16	17	18	19	20	21	22	23	2	1	
PR	Halol (12)	EA	N M	Cotton, Paddy, Wheat	-	-		462.2	20.0	100.6	Bodidra	1
PR	Halol (12)	EA	N M	Jowar, Cotton, Bajri	-	WE(4.0) TW(30.0) TWE(170.0) T(204.0)		26.0	22.0	190.5	Rajpura	2
PR	Halol (10)	EA	N M	Jowar, Bajri, Cotton	-	TWE(20.0) TK(2.0) R(40.0) T(62.0)		360.0	39.0	173.6	Samej	3
PR	Halol (8)	EA	N M	Jowar, Bajri, Wheat	-	TW(3.0) TWE(9.0) T(12.0)		125.0	-	88.0	Khandiwada	4
PR	Halol (12)	EA	-	Cotton, Paddy, Tobacco	-	-		99.6	14.1	60.1	Hansapura	5
PR MR FP	Halol (12)	EA	N M	Milk, Paddy, Cotton	-	-		498.7	30.0	109.4	Asoj	6
PR	Halol (15)	EA	N M	Wheat, Paddy, Cotton	-	TWE(11.0) TK(75.9) T(86.9)		250.7	48.1	187.6	Paldi	7
PR	Vadodara (22)	EA	N M	Cotton, Jowar, Tuwer	-	-		196.9	7.9	41.9	Amreshwar	8
PR	Vadodara (22)	EA	N M	Milk, Paddy, Cotton	-	-		696.6	46.2	268.1	Kamrol	9

## Census of India 2001 -

## Amenities and

Serial Number	Name of Village & Location Code	Total Area of the Village (in Hectare)	Total Population (2001 Census)	Number of Households (2001 Census)	Amenities available (if not available within the village, a dash (-) is shown in the column and next to it in brackets the distance in broad ranges viz. < 5 kms., 5-10 kms. and 10+ kms of the nearest place where the facility is available is given)								
					Educational	Medical	Drinking Water	Post, Telegraph and Telephone	Commercial and Co-operative Banks	Agricultural, Non-Agricultural and Other Credit Societies	Recreational & Cultural Facilities (Cinema/Video Hall, Sports Club, Stadium/Auditorium)	Communications (Bus Service, Railway Station, Waterway)	
1	2	3	4	5	6	7	8	9	10	11	12	13	
10	Jarod (01354800)	1,389.2	6,438	1,307	P(3) S PUC C(10+)	H(2) D(2) PHS TB CHW O MCW(5-10) PHC(5-10)	T HP	PO TO(2) PTO PH(40)	CM CP	ACS(2) NCS OCS	CV SP(10+) ST(10+)	BS RS(10+)	
11	Lilora (01354900)	548.8	1,581	352	P(3) C(10+)	PHS CHW H(<5) MCW(<5) PHC(<5)	HP W	PO PH(3)	- CM(<5) CP(<5)	ACS NCS(<5) OCS(<5)	- CV(<5) SP(10+) ST(10+)	BS RS(<5)	
12	Panch Devla (01355000)	259.8	721	140	P C(10+)	CHW H(<5) MCW(<5) PHC(<5)	HP	PO PH(<5)	- CM(<5) CP(<5)	- ACS(<5) NCS(<5) OCS(<5)	- CV(<5) SP(10+) ST(10+)	BS RS(10+)	
13	Abhrampura (01355100)	451.2	602	130	P C(10+)	CHW H(<5) MCW(<5) PHC(<5)	HP	- PO(<5) PH(<5)	- CM(<5) CP(<5)	ACS NCS(<5) OCS(<5)	- CV(<5) SP(10+) ST(10+)	- BS(<5) RS(10+)	
14	Adiran (01355200)	771.7	2,199	457	P(2) C(10+)	CHW H(10+) MCW(10+) PHC(5-10)	HP	PO PH(10+)	- CM(10+) CP(10+)	ACS NCS(10+) OCS(10+)	- CV(5-10) SP(10+) ST(10+)	- BS(10+) RS(10+)	
15	Karmasiya Kheda (01355300)	2,948.2	3,273	652	P(3) AC C(10+)	PHS FWC CHW H(5-10) MCW(5-10) PHC(<5)	HP	PO PH(5-10)	- CM(5-10) CP(5-10)	ACS(2) NCS(10+) OCS(10+)	- CV(5-10) SP(10+) ST(10+)	BS RS(10+)	
16	Kodarvaya (01355400)	252.5	289	61	P C(10+)	CHW H(<5) MCW(<5) PHC(<5)	HP	- PO(<5) PH(<5)	- CM(<5) CP(<5)	- ACS(<5) NCS(<5) OCS(<5)	- CV(10+) SP(10+) ST(10+)	BS RS(<5)	
17	Vyankatpura (01355500)	496.3	564	120	P C(10+)	CHW H(10+) MCW(10+) PHC(10+)	HP	PO PH(10+)	- CM(10+) CP(10+)	ACS NCS(10+) OCS(10+)	- CV(10+) SP(10+) ST(10+)	BS RS(10+)	
18	Amrutpura (01355600)	262.3	399	91	P C(10+)	CHW H(10+) MCW(10+) PHC(10+)	HP	- PO(10+) PH(10+)	- CM(10+) CP(10+)	- ACS(10+) NCS(10+) OCS(10+)	- CV(10+) SP(10+) ST(10+)	BS RS(<5)	
19	Rahkui (01355700)	304.7	505	111	P(2) C(10+)	CHW H(<5) MCW(<5) PHC(<5)	T HP	PO PH(3)	- CM(<5) CP(<5)	ACS(2) NCS(<5) OCS(<5)	- CV(<5) SP(10+) ST(10+)	BS RS(<5)	
20	Ganeshpura (01355800)	589.1	975	195	P S C(10+)	CHW H(10+) MCW(10+) PHC(<5)	T	PO PH	- CM(<5) CP(10+)	ACS NCS(10+) OCS(10+)	- CV(10+) SP(10+) ST(10+)	BS RS(10+)	

## Village Directory

## Land Use (As on 1999)

Approach to Village	Nearest Town & Distance (in km)	Power Supply	News paper/Magazine	Most Important Commodity Manufactured	Land use (i.e. area under different types of land use in hectare)							Name of Village	Serial Number
					Forest	Irrigated (by source)	Unirrigated	Cultivable Waste (including Gauchar and Groves)	Area not available for Cultivation				
14	15	16	17	18	19	20	21	22	23	2	1		
PR	Vadodara (22)	EA	N M	Wheat, Jowar, Cotton	-	WE(50.0) T(50.0)		705.0	342.2	292.0	Jarod	10	
PR	Halol (14)	EA	N M	Wheat, Paddy, Cotton	-	TWE(178.5) T(178.5)		274.7	41.0	54.6	Lilora	11	
PR	Halol (14)	EA	N M	Paddy, Jowar, Cotton	-	-		180.0	35.8	44.0	Panch Devla	12	
PR	Halol (20)	EA	N	Paddy, Tuwer, Cotton	-	-		404.0	42.0	5.2	Abhrampura	13	
PR	Halol (18)	EA	N	Cotton, Paddy, Milk	-	WE(100.0) T(100.0)		528.6	38.3	104.8	Adiran	14	
PR	Halol (23)	EA	N	Jowar, Cotton, Tuwer	-	W(200.0) WE(200.0) T(400.0)		475.6	126.4	1,946.1	Karmasiya Kheda	15	
MR	Vadodara (21)	EA	N	Jowar, Cotton, Maize	-	-		216.6	5.8	30.0	Kodarvaya	16	
PR	Vadodara (22)	EA	N	Tuwer, Jowar, Cotton	-	-		325.6	169.5	1.1	Vyankatpura	17	
PR	Vadodara (20)	EA	N	Jowar, Groundnut, Cotton	-	-		156.6	8.8	96.9	Amrutpura	18	
PR	Vadodara (19)	EA	N	Jowar, Maize, Cotton	-	-		241.4	19.5	43.9	Rahkui	19	
PR	Vadodara (20)	EA	N M	Jowar, Cotton, Tuwer	-	-		481.1	29.9	78.2	Ganeshpura	20	

## Census of India 2001 -

## Amenities and

Serial Number	Name of Village & Location Code	Total Area of the Village (in Hectare)	Total Population (2001 Census)	Number of Households (2001 Census)	Amenities available (if not available within the village, a dash (-) is shown in the column and next to it in brackets the distance in broad ranges viz. < 5 kms., 5-10 kms. and 10+ kms of the nearest place where the facility is available is given)								
					Educational	Medical	Drinking Water	Post, Telegraph and Telephone	Commercial and Co-operative Banks	Agricultural, Non-Agricultural and Other Credit Societies	Recreational & Cultural Facilities (Cinema/Video Hall, Sports Club, Stadium/Auditorium)	Communications (Bus Service, Railway Station, Waterway)	
1	2	3	4	5	6	7	8	9	10	11	12	13	
21	Bhaniyara (01355900)	692.4	1,919	400	P C(10+)	PHS CHW H(10+) MCW(10+) PHC(10+)	T HP	PO PH(2)	CM CP(10+)	ACS(2) NCS OCS(10+)	- CV(5-10) SP(10+) ST(10+)	BS RS(10+)	
22	Bhaupura (01356000)	323.8	630	131	P C(10+)	CHW H(10+) MCW(10+) PHC(10+)	HP	- PO(<5) PH(<5)	- CM(<5) CP(<5)	- ACS(<5) NCS(<5) OCS(5-10)	- CV(10+) SP(10+) ST(10+)	BS RS(10+)	
23	Kumetha (01356100)	775.3	1,462	292	P C(10+)	PHS CHW H(10+) MCW(5-10) PHC(10+)	T HP	PO PH(10+)	- CM(<5) CP(10+)	ACS NCS(10+) OCS(10+)	- CV(10+) SP(10+) ST(10+)	BS RS(10+)	
24	Kotambi (01356200)	1,949.6	3,241	614	P(4) C(10+)	CHW H(<5) MCW(<5) PHC(5-10)	T HP	PO PH(3)	- CM(<5) CP(<5)	ACS(2) NCS(<5) OCS(<5)	- CV(10+) SP(10+) ST(10+)	BS RS(<5)	
25	Sakariya (01356300)	422.5	657	138	P C(10+)	CHW H(10+) MCW(10+) PHC(10+)	HP W	- PO(<5) PH(10+)	- CM(<5) CP(10+)	OCS(2) ACS(<5) NCS(10+)	- CV(10+) SP(10+) ST(10+)	BS RS(10+)	
26	Intoli (01356400)	226.1	985	182	P C(10+)	CHW H(10+) MCW(10+) PHC(10+)	HP W	- PO(<5) PH(10+)	- CM(<5) CP(10+)	- ACS(<5) NCS(10+) OCS(10+)	- CV(10+) SP(10+) ST(10+)	- BS(<5) RS(10+)	
27	Rasulabad (01356500)	1,042.9	1,879	385	P C(10+)	PHS CHW H(10+) MCW(10+) PHC(10+)	T HP W	PO PH(10+)	CM CP(10+)	ACS(2) NCS(10+) OCS(10+)	- CV(10+) SP(10+) ST(10+)	BS RS(10+)	
28	Jafarpura (01356600)	146.3	365	74	P C(10+)	CHW H(10+) MCW(10+) PHC(10+)	HP	PH(2) PO(10+)	- CM(10+) CP(10+)	ACS NCS(10+) OCS(10+)	- CV(10+) SP(10+) ST(10+)	BS RS(<5)	
29	Navgam (01356700)	407.0	1,078	217	P C(10+)	CHW H(10+) MCW(10+) PHC(5-10)	HP	PO PH(5-10)	- CM(5-10) CP(5-10)	ACS NCS(10+) OCS(10+)	- CV(5-10) SP(10+) ST(10+)	BS RS(5-10)	
30	Gutal (01356800)	1,706.6	3,364	694	P(3) S C(10+)	PHS CHW H(10+) MCW(10+) PHC(10+)	T HP	PO PH(10+)	CM CP(10+)	ACS NCS(10+) OCS(10+)	- CV(10+) SP(10+) ST(10+)	BS RS(10+)	
31	Rayan Talavadi (01356900)	654.2	1,345	294	P(3) C(10+)	PHS CHW H(5-10) MCW(10+) PHC(10+)	T	PO PH(<5)	- CM(5-10) CP(10+)	ACS(2) NCS(10+) OCS(10+)	- CV(10+) SP(10+) ST(10+)	BS RS(10+)	

**Village Directory**

**Land Use (As on 1999)**

Approach to Village	Nearest Town & Distance (in km)	Power Supply	News paper/Magazine	Most Important Commodity Manufactured	Land use (i.e. area under different types of land use in hectare)						Name of Village	Serial Number
					Forest	Irrigated (by source)	Unirrigated	Cultivable Waste (including Gauchar and Groves)	Area not available for Cultivation			
14	15	16	17	18	19	20	21	22	23	2	1	
PR MR	Vadodara (13)	EA	N	Jowar, Tuwer, Cotton	-	TK(150.0) T(150.0)		469.1	35.2	38.1	Bhaniyara	21
PR	Vadodara (17)	EA	N M	Jowar, Cotton, Paddy	-	-		268.5	14.3	41.0	Bhaupura	22
PR	Vadodara (12)	EA	-	Jowar, Tuwer, Paddy	-	-		593.8	53.8	127.8	Kumetha	23
PR	Vadodara (14)	EA	N M	Jowar, Paddy, Cotton	-	-		1,626.9	76.4	246.4	Kotambi	24
PR	Vadodara (15)	EA	N M	Cotton, Paddy, Jowar	-	-		366.2	49.2	7.2	Sakariya	25
PR	Vadodara (20)	EA	N M	Jowar, Cotton, Tuwer	-	WE(21.9) T(21.9)		166.0	24.7	13.5	Intoli	26
PR	Vadodara (20)	EA	N	Paddy, Jowar, Maize	-	WE(115.2) T(115.2)		792.8	80.3	54.6	Rasulabad	27
PR	Vadodara (20)	EA	N	Cotton, Jowar, Tuwer	-	-		115.3	3.2	27.9	Jafarpura	28
PR	Halol (20)	EA	N	Cotton, Paddy, Milk	-	W(97.0) T(97.0)		241.6	23.0	45.4	Navgam	29
PR	Vadodara (26)	EA	N M	Cotton, Paddy, Milk	-	TWE(140.5) T(140.5)		1,162.0	69.3	334.8	Gutal	30
PR	Vadodara (20)	EA	N M	Cotton, Paddy, Tuwer	-	W(2.6) T(2.6)		434.0	8.8	208.8	Rayan Talavadi	31

## Census of India 2001 -

## Amenities and

Amenities available (if not available within the village, a dash (-) is shown in the column and next to it in brackets the distance in broad ranges viz. < 5 kms., 5-10 kms. and 10+ kms of the nearest place where the facility is available is given)												
Serial Number	Name of Village & Location Code	Total Area of the Village (in Hectare)	Total Population (2001 Census)	Number of Households (2001 Census)	Educational	Medical	Drinking Water	Post, Telegraph and Telephone	Commercial and Co-operative Banks	Agricultural, Non-Agricultural and Other Credit Societies	Recreational & Cultural Facilities (Cinema/Video Hall, Sports Club, Stadium/Auditorium)	Communications (Bus Service, Railway Station, Waterway)
1	2	3	4	5	6	7	8	9	10	11	12	13
32	Morlipura (01357000)	394.2	954	185	P C(5-10)	CHW H(5-10) MCW(5-10) PHC(5-10)	HP	PO PH(<5)	- CM(5-10) CP(5-10)	- ACS(<5) NCS(<5) OCS(5-10)	- CV(5-10) SP(5-10) ST(5-10)	BS RS(10+)
33	Sikandarpura (01357100)	160.7	2,560	573	P C(<5)	CHW H(5-10) MCW(5-10) PHC(5-10)	T HP	PO PH(10)	- CM(<5) CP(10+)	ACS NCS(5-10) OCS(10+)	- CV(5-10) SP(5-10) ST(5-10)	BS RS(5-10)
34	Jesangpura (01357200)	265.4	748	164	P(2) C(10+)	CHW H(10+) MCW(10+) PHC(10+)	T	PH(3) PO(<5)	- CM(<5) CP(10+)	ACS NCS(<5) OCS(10+)	- CV(10+) SP(10+) ST(10+)	BS RS(10+)
35	Nimetha (01357300)	1,345.5	1,920	388	P(2) S C(10+)	PHS CHW H(10+) MCW(10+) PHC(10+)	T HP	PO PH(13)	- CM(<5) CP(<5)	- ACS(5-10) NCS(<5) OCS(10+)	- CV(10+) SP(10+) ST(10+)	BS RS(10+)
36	Raval (01357400)	1,238.4	2,646	553	P(2) C(10+)	PHS CHW H(10+) MCW(10+) PHC(10+)	T HP TK C L	PO PH(4)	- CM(5-10) CP(5-10)	ACS(2) NCS OCS	- CV(5-10) SP(10+) ST(10+)	BS RS(5-10)
37	Sanoli (01357500)	1,033.2	1,041	234	P(3) C(10+)	CHW H(5-10) MCW(5-10) PHC(10+)	T HP W TK	PO PH(5-10)	- CM(5-10) CP(5-10)	ACS(3) NCS(5-10) OCS(5-10)	- CV(5-10) SP(10+) ST(10+)	BS RS(5-10)
38	Juna Rampura (01357600)	308.6	1,213	248	P(2) C(10+)	CHW H(10+) MCW(5-10) PHC(10+)	T HP TK	PO PH(<5)	- CM(5-10) CP(10+)	ACS NCS(10+) OCS(10+)	- CV(10+) SP(10+) ST(10+)	BS RS(10+)
39	Nava Rampura (01357700)	270.1	542	97	P C(10+)	CHW H(5-10) MCW(5-10) PHC(5-10)	HP	- PO(5-10) PH(5-10)	- CM(5-10) CP(5-10)	ACS NCS(5-10) OCS(5-10)	- CV(5-10) SP(10+) ST(10+)	BS(<5) RS(5-10)
40	Vesaniya (01357800)	427.3	888	178	P C(10+)	- H(5-10) MCW(5-10) PHC(5-10)	T HP	PO PH(5-10)	- CM(5-10) CP(5-10)	ACS NCS(5-10) OCS(5-10)	- CV(5-10) SP(10+) ST(10+)	BS RS(10+)
41	Dundelav (01357900)	223.7	498	103	P(2) C(10+)	CHW H(<5) MCW(<5) PHC(<5)	T TW	- PO(<5) PH(10+)	- CM(<5) CP(10+)	- ACS(<5) NCS(5-10) OCS(5-10)	- CV(10+) SP(10+) ST(10+)	BS RS(10+)

## Village Directory

## Land Use (As on 1999)

Approach to Village	Nearest Town & Distance (in km)	Power Supply	News paper/Magazine	Most Important Commodity Manufactured	Land use (i.e. area under different types of land use in hectare)							Name of Village	Serial Number
					Forest	Irrigated (by source)	Unirrigated	Cultivable Waste (including Gauchar and Groves)	Area not available for Cultivation				
14	15	16	17	18	19	20	21	22	23	2	1		
PR	Vadodara (9)	EA	-	Jowar, Cotton, Paddy	-	-		337.7	20.4	36.1	Morlipura	32	
PR	Vadodara (7)	EA	N M	Cotton, Tuwer, Jowar	-	-		125.9	19.0	15.9	Sikandarpura	33	
PR	Vadodara (10)	EA	N M	Cotton, Jowar, Tuwer	-	-		218.7	14.1	32.6	Jesangpura	34	
PR	Vadodara (15)	EA	N M	Cotton, Tuwer, Jowar	-	-		769.8	39.6	536.2	Nimetha	35	
PR	Vadodara (18)	EA	N M	Jowar, Paddy, Tuwer	-	GC(540.6) T(540.6)		448.2	218.8	30.9	Raval	36	
PR	Vadodara (27)	EA	-	Jowar, Tuwer, Paddy	-	-		891.7	138.7	2.9	Sanoli	37	
PR	Vadodara (24)	EA	N M	Milk, Cotton, Paddy	-	-		288.7	8.9	11.1	Juna Rampura	38	
PR	Vadodara (28)	EA	N M	Milk, Cotton, Paddy	-	-		245.4	13.4	11.2	Nava Rampura	39	
PR	Vadodara (30)	EA	N M	Paddy, Cloth, Tuwer	-	GC(50.0) TK(20.0) T(70.0)		273.3	77.0	7.0	Vesaniya	40	
MR FP	Vadodara (35)	EA	N M	Paddy, Cloth, Tuwer	-	GC(30.0) TK(10.0) T(40.0)		139.5	42.0	2.2	Dundelav	41	



## Census of India 2001 -

## Amenities and

Amenities available (if not available within the village, a dash (-) is shown in the column and next to it in brackets the distance in broad ranges viz. < 5 kms., 5-10 kms. and 10+ kms of the nearest place where the facility is available is given)												
Serial Number	Name of Village & Location Code	Total Area of the Village (in Hectare)	Total Population (2001 Census)	Number of Households (2001 Census)	Educational	Medical	Drinking Water	Post, Telegraph and Telephone	Commercial and Co-operative Banks	Agricultural, Non-Agricultural and Other Credit Societies	Recreational & Cultural Facilities (Cinema/Video Hall, Sports Club, Stadium/Auditorium)	Communications (Bus Service, Railway Station, Waterway)
1	2	3	4	5	6	7	8	9	10	11	12	13
42	Valva (01358000)	253.2	586	128	P C(10+)	CHW H(<5) MCW(<5) PHC(<5)	HP	PO PH(10+)	- CM(<5) CP(10+)	ACS NCS(10+) OCS(10+)	- CV(10+) SP(10+) ST(10+)	- BS(<5) RS(10+)
43	Hamirpuri (01358100)	72.6	122	30	- P(<5) C(10+)	CHW H(5-10) MCW(5-10) PHC(5-10)	HP	- PO(<5) PH(10+)	- CM(5-10) CP(10+)	ACS NCS(10+) OCS(10+)	- CV(10+) SP(10+) ST(10+)	- BS(<5) RS(10+)
44	Dharola (01358200)	574.5	282	62	P C(10+)	CHW H(5-10) MCW(5-10) PHC(5-10)	HP W	- PO(<5) PH(10+)	- CM(10+) CP(10+)	- ACS(<5) NCS(10+) OCS(10+)	- CV(10+) SP(10+) ST(10+)	- BS(<5) RS(10+)
45	Chipat (01358300)	97.2	353	81	P C(10+)	CHW H(<5) MCW(<5) PHC(<5)	HP	- PO(<5) PH(10+)	- CM(5-10) CP(10+)	- ACS(5-10) NCS(10+) OCS(10+)	- CV(10+) SP(10+) ST(10+)	- BS(<5) RS(10+)
46	Gambhirpura (01358400)	79.6	665	136	P C(10+)	CHW H(5-10) MCW(5-10) PHC(5-10)	HP	PO PH(10+)	- CM(5-10) CP(10+)	ACS NCS(10+) OCS(10+)	- CV(10+) SP(10+) ST(10+)	BS RS(10+)
47	Goraj (01358500)	1,429.2	7	872	P(8) S C(10+)	H D MCW MH CWC HC PHC PHS FWC TB NH RMP CHW	HP R	PO PH	CM CP(5-10)	- ACS(<5) NCS(5-10) OCS(5-10)	- CV(5-10) SP(10+) ST(10+)	BS RS(5-10)
48	Sangadol (01358600)	991.3	2,426	471	P(3) C(10+)	PHS FWC CHW H(<5) MCW(<5) PHC(<5)	T HP	PO PH(<5)	- CM(<5) CP(<5)	ACS NCS(<5) OCS(<5)	- CV(<5) SP(10+) ST(10+)	BS RS(10+)
49	Madodhar (01358700)	918.2	3,405	733	P(3) C(10+)	CHW H(<5) MCW(<5) PHC(<5)	T HP	PH PO(<5)	- CM(<5) CP(<5)	ACS OCS NCS(<5)	- CV(<5) SP(10+) ST(10+)	BS RS(<5)
50	Nava Ajva (01358800)	639.2	730	185	P(2) C(10+)	CHW H(<5) MCW(<5) PHC(<5)	HP W TK	- PO(<5) PH(<5)	- CM(<5) CP(<5)	- ACS(<5) NCS(<5) OCS(<5)	- CV(<5) SP(10+) ST(10+)	- BS(<5) RS(<5)
51	Khandha (01358900)	385.0	987	204	P(2) C(10+)	CHW H(<5) MCW(<5) PHC(<5)	T HP W	PO PH	- CM(<5) CP(<5)	ACS(2) NCS(<5) OCS(<5)	- CV(<5) SP(10+) ST(10+)	BS RS(<5)

## Village Directory

## Land Use (As on 1999)

Approach to Village	Nearest Town & Distance (in km)	Power Supply	News paper/Magazine	Most Important Commodity Manufactured	Land use (i.e. area under different types of land use in hectare)						Name of Village	Serial Number
					Forest	Irrigated (by source)	Unirrigated	Cultivable Waste (including Gauchar and Groves)	Area not available for Cultivation			
14	15	16	17	18	19	20	21	22	23	2	1	
PR	Vadodara (30)	EA	N	Jowar, Milk, Maize	-	GC(45.6) T(45.6)		154.2	18.2	35.3	Valva	42
PR	Vadodara (35)	EA	-	Milk, Tuwer, Paddy	-	-		56.5	10.2	5.9	Hamirpuri	43
PR	Vadodara (35)	EA	N	Cotton, Paddy, Tuwer	459.3	TK(12.9) T(12.9)		75.8	15.4	11.1	Dharola	44
PR	Vadodara (32)	EA	N	Paddy, Tuwer, Maize	-	GC(13.5) T(13.5)		70.7	-	13.0	Chipat	45
PR	Vadodara (36)	EA	N	Cloth, Paddy, Tuwer	-	GC(10.3) T(10.3)		51.7	-	17.6	Gambhirpura	46
PR	Vadodara (26)	EA	N M	Tuwer, Jowar, Maize	-	GC(20.0) W(10.0) R(10.0) T(40.0)		1,049.6	75.3	264.3	Goraj	47
PR	Vadodara (25)	EA	N M	Paddy, Cotton, Tuwer	-	GC(150.0) T(150.0)		695.3	131.0	15.0	Sangadol	48
PR	Vadodara (20)	EA	N M	Paddy, Tuwer, Ghee	-	GC(50.0) W(100.0) WE(100.0) T(250.0)		526.2	138.0	4.0	Madodhar	49
MR	Vadodara (24)	EA	-	Jowar, Cotton, Paddy	-	-		550.3	67.8	21.2	Nava Ajva	50
PR	Vadodara (25)	EA	N M	Cotton, Paddy, Milk	-	-		327.0	47.2	10.8	Khandha	51

## Census of India 2001 -

## Amenities and

Serial Number	Name of Village & Location Code	Total Area of the Village (in Hectare)	Total Population (2001 Census)	Number of Households (2001 Census)	Amenities available (if not available within the village, a dash (-) is shown in the column and next to it in brackets the distance in broad ranges viz. < 5 kms., 5-10 kms. and 10+ kms of the nearest place where the facility is available is given)								
					Educational	Medical	Drinking Water	Post, Telegraph and Telephone	Commercial and Co-operative Banks	Agricultural, Non-Agricultural and Other Credit Societies	Recreational & Cultural Facilities (Cinema/Video Hall, Sports Club, Stadium/Auditorium)	Communications (Bus Service, Railway Station, Waterway)	
1	2	3	4	5	6	7	8	9	10	11	12	13	
52	Chipad (01359000)	477.6	755	165	P C(10+)	CHW H(<5) MCW(10+) PHC(10+)	HP	PO PH(5-10)	- CM(5-10) CP(10+)	ACS(2) NCS(10+) OCS(10+)	- CV(10+) SP(10+) ST(10+)	BS RS(10+)	
53	Navi Jambuvai (01359100)	237.6	485	89	P C(<5)	CHW H(<5) MCW(10+) PHC(10+)	HP	- PO(<5) PH(<5)	- CM(<5) CP(10+)	ACS(2) NCS(10+) OCS(10+)	- CV(10+) SP(10+) ST(10+)	BS RS(10+)	
54	Bakrol (01359200)	680.0	949	192	P(2) C(5-10)	CHW H(5-10) MCW(5-10) PHC(10+)	HP W	PO PH(<5)	- CM(<5) CP(5-10)	ACS NCS(10+) OCS(10+)	- CV(5-10) SP(5-10) ST(5-10)	- BS(<5) RS(10+)	
55	Hanumanpura (01359300)	251.5	516	120	P C(<5)	CHW H(<5) MCW(<5) PHC(10+)	T HP	- PO(<5) PH(5-10)	- CM(<5) CP(10+)	- ACS(<5) NCS(10+) OCS(10+)	- CV(5-10) SP(5-10) ST(5-10)	- BS(<5) RS(10+)	
56	Shripore Timbi (01359400)	481.4	569	119	P C(5-10)	CHW H(<5) MCW(<5) PHC(10+)	T HP	- PO(<5) PH(<5)	- CM(5-10) CP(10+)	ACS NCS(10+) OCS(10+)	- CV(5-10) SP(5-10) ST(5-10)	- BS(<5) RS(10+)	
57	Bhadol Khurd (01359500)	218.5	385	92	P C(5-10)	CHW H(10+) MCW(10+) PHC(10+)	HP W	PO PH(<5)	- CM(10+) CP(10+)	ACS(2) NCS(10+) OCS(10+)	- CV(10+) SP(10+) ST(10+)	- BS(<5) RS(10+)	
58	Gajadra (01359600)	863.7	1,481	308	P(2) C(10+)	CHW H(5-10) MCW(5-10) PHC(5-10)	HP TK	PO PH(5-10)	- CM(5-10) CP(5-10)	ACS(2) NCS(5-10) OCS(5-10)	- CV(5-10) SP(10+) ST(10+)	BS RS(5-10)	
59	Timbi (01359700)	184.9	620	130	P C(5-10)	CHW H(<5) MCW(<5) PHC(<5)	T HP	- PO(<5) PH(<5)	- CM(<5) CP(<5)	ACS NCS(<5) OCS(<5)	- CV(<5) SP(10+) ST(10+)	- BS(<5) RS(10+)	
60	Ghodadra (01359800)	552.5	1,547	297	P(4) C(10+)	CHW H(5-10) MCW(5-10) PHC(5-10)	HP R	PO PH(5-10)	- CM(5-10) CP(5-10)	ACS NCS(5-10) OCS(5-10)	- CV(5-10) SP(10+) ST(10+)	BS RS(5-10)	
61	Asha (01359900)	230.7	302	64	P C(10+)	CHW H(10+) MCW(10+) PHC(5-10)	HP	- PO(<5) PH(10+)	- CM(5-10) CP(5-10)	- ACS(<5) NCS(10+) OCS(10+)	- CV(10+) SP(10+) ST(10+)	BS RS(10+)	
62	Vedpur (01360000)	831.1	1,476	293	P(3) C(10+)	PHS CHW H(<5) MCW(<5) PHC(<5)	HP	PO PH(<5)	- CM(<5) CP(10+)	ACS(3) NCS(10+) OCS(10+)	- CV(10+) SP(10+) ST(10+)	BS RS(10+)	
63	Moti Manekpur (01360100)	625.6	694	138	P C(10+)	CHW H(<5) MCW(<5) PHC(<5)	HP W	PO PH(<5)	- CM(<5) CP(10+)	- ACS(<5) NCS(10+) OCS(10+)	- CV(10+) SP(10+) ST(10+)	BS RS(10+)	

**Village Directory**

**Land Use (As on 1999)**

Approach to Village	Nearest Town & Distance (in km)	Power Supply	News paper/Magazine	Most Important Commodity Manufactured	Land use (i.e. area under different types of land use in hectare)						Name of Village	Serial Number
					Forest	Irrigated (by source)	Unirrigated	Cultivable Waste (including Gauchar and Groves)	Area not available for Cultivation			
14	15	16	17	18	19	20	21	22	23	2	1	
PR	Vadodara (15)	EA	-	Tuwer, Jowar, Maize	-	-		424.0	23.5	30.1	Chipad	52
PR	Vadodara (15)	EA	-	Tuwer, Jowar, Maize	-	-		180.8	13.6	43.2	Navi Jambuvai	53
PR MR	Vadodara (6)	EA	-	Paddy, Tuwer, Jowar	-	WE(12.0) T(12.0)		605.3	23.9	38.8	Bakrol	54
PR MR	Vadodara (6)	EA	N	Jowar, Tuwer, Paddy	-	-		211.3	14.1	26.0	Hanumanpura	55
PR	Vadodara (7)	EA	-	Paddy, Cotton, Tuwer	-	TK(18.2) T(18.2)		148.7	25.1	289.5	Shripore Timbi	56
PR	Vadodara (20)	EA	-	Tuwer, Jowar, Maize	-	-		196.7	10.6	11.3	Bhadol Khurd	57
PR MR	Vadodara (20)	EA	N M	Cotton, Tuwer, Paddy	-	WE(8.1) R(12.1) T(20.2)		745.1	85.1	13.3	Gajadra	58
MR	Vadodara (26)	EA	-	Paddy, Tuwer, Wheat	-	WE(49.2) T(49.2)		107.9	25.9	1.9	Timbi	59
PR	Vadodara (30)	EA	-	Cotton, Tuwer, Maize	-	GC(42.0) WE(40.0) TWE(25.0) R(60.0) T(167.0)		299.0	36.5	50.0	Ghodadra	60
PR	Vadodara (32)	EA	-	Paddy, Jowar, Cotton	23.1	-		185.0	7.0	15.5	Asha	61
PR	Vadodara (30)	EA	-	Tuwer, Jowar, Maize	227.1	-		448.8	13.9	141.2	Vedpur	62
PR	Vadodara (35)	EA	N M	Paddy, Tuwer, Maize	-	-		71.0	537.0	17.6	Moti Manekpur	63

## Census of India 2001 -

## Amenities and

Amenities available (if not available within the village, a dash (-) is shown in the column and next to it in brackets the distance in broad ranges viz. < 5 kms., 5-10 kms. and 10+ kms of the nearest place where the facility is available is given)												
Serial Number	Name of Village & Location Code	Total Area of the Village (in Hectare)	Total Population (2001 Census)	Number of Households (2001 Census)	Educational	Medical	Drinking Water	Post, Telegraph and Telephone	Commercial and Co-operative Banks	Agricultural, Non-Agricultural and Other Credit Societies	Recreational & Cultural Facilities (Cinema/Video Hall, Sports Club, Stadium/Auditorium)	Communications (Bus Service, Railway Station, Waterway)
1	2	3	4	5	6	7	8	9	10	11	12	13
64	Nani Manekpur (01360200)	57.1	157	34	P C(10+)	CHW H(<5) MCW(<5) PHC(<5)	HP W	PO PH(<5)	- CM(<5) CP(10+)	- ACS(<5) NCS(10+) OCS(10+)	- CV(10+) SP(10+) ST(10+)	BS RS(10+)
65	Koba (01360300)	307.4			Uninhabited							
66	Saidal (01360400)	923.7	1,373	280	P(2) C(10+)	CHW H(<5) MCW(<5) PHC(<5)	T HP	PO PH(7)	- CM(<5) CP(10+)	ACS(2) NCS(10+) OCS(10+)	- CV(10+) SP(10+) ST(10+)	BS RS(10+)
67	Vasvel (01360500)	810.5	1,591	338	P(3) C(10+)	DA PHS CHW H(5-10) MCW(5-10) PHC(5-10)	T HP TW	PO PH(5-10)	- CM(5-10) CP(5-10)	ACS NCS(5-10) OCS(5-10)	- CV(5-10) SP(10+) ST(10+)	BS RS(5-10)
68	Chandpur (01360600)	341.4	317	65	P C(10+)	CHW H(10+) MCW(10+) PHC(10+)	HP W	PH PO(<5)	- CM(10+) CP(10+)	- ACS(<5) NCS(10+) OCS(10+)	- CV(10+) SP(10+) ST(10+)	BS RS(10+)
69	Ambali (01360700)	386.5	873	180	P C(10+)	CHW H(5-10) MCW(5-10) PHC(5-10)	HP R	PO PH	- CM(5-10) CP(5-10)	ACS NCS(5-10) OCS(5-10)	- CV(5-10) SP(10+) ST(10+)	BS RS(5-10)
70	Dankheda (01360800)	230.2	683	148	P C(10+)	CHW H(<5) MCW(<5) PHC(<5)	TW R	PO PH(10+)	- CM(<5) CP(<5)	- ACS(<5) NCS(<5) OCS(<5)	- CV(10+) SP(10+) ST(10+)	BS RS(<5)
71	Tavra (01360900)	462.0	1,265	255	P C(10+)	CHW H(<5) MCW(<5) PHC(<5)	T HP	- PO(<5) PH(<5)	- CM(<5) CP(<5)	ACS NCS(<5) OCS(<5)	- CV(<5) SP(<5) ST(10+)	BS RS(<5)
72	Dattapura (01361000)	130.7	30	9	- P(<5) C(<5)	CHW H(<5) MCW(5-10) PHC(5-10)	TW W	PH PO(<5)	- CM(5-10) CP(5-10)	- ACS(5-10) NCS(5-10) OCS(5-10)	- CV(5-10) SP(10+) ST(10+)	BS RS(10+)
73	Kamlapura (01361100)	289.4	310	58	P C(<5)	CHW H(<5) MCW(<5) PHC(5-10)	HP	- PO(<5) PH(<5)	- CM(5-10) CP(5-10)	ACS NCS(5-10) OCS(5-10)	- CV(5-10) SP(10+) ST(10+)	BS RS(10+)
74	Alva (01361200)	648.7	1,764	368	P(2) C(<5)	PHS CHW H(5-10) MCW(5-10) PHC(5-10)	T HP	PO PH(10+)	- CM(5-10) CP(5-10)	ACS(2) NCS(10+) OCS(10+)	- CV(5-10) SP(10+) ST(10+)	BS RS(10+)

**Village Directory**

**Land Use (As on 1999)**

Approach to Village	Nearest Town & Distance (in km)	Power Supply	News paper/Magazine	Most Important Commodity Manufactured	Land use (i.e. area under different types of land use in hectare)							
					Forest	Irrigated (by source)	Unirrigated	Cultivable Waste (including Gauchar and Groves)	Area not available for Cultivation	Name of Village	Serial Number	
14	15	16	17	18	19	20	21	22	23	2	1	
MR	Vadodara (35)	EA	-	Paddy, Tuwer, Maize	-	-		4.6	50.1	2.5	Nani Manekpur	64
	Uninhabited				174.8	-		120.0	9.1	3.5	Koba	65
PR	Vadodara (32)	EA	N M	Tuwer, Jowar, Paddy	145.4	WE(15.6) T(15.6)		638.0	93.1	31.7	Saidal	66
PR	Vadodara (39)	EA	-	Cotton, Paddy, Maize	147.9	-		547.1	13.0	102.6	Vasvel	67
PR	Vadodara (34)	EA	N M	Cotton, Tuwer, Banana	-	TWE(55.7) T(55.7)		198.3	75.5	12.0	Chandpur	68
PR	Vadodara (31)	EA	N M	Cotton, Tuwer, Jowar	-	TW(65.0) R(50.1) T(115.1)		238.6	20.5	12.3	Ambali	69
PR	Vadodara (29)	EA	-	Cotton, Tuwer, Jowar	-	GC(15.3) TW(18.0) R(10.3) T(43.7)		135.7	21.2	29.6	Dankheda	70
PR	Vadodara (26)	EA	N M	Cotton, Paddy, Wheat	-	WE(206.8) T(206.8)		209.2	44.9	1.0	Tavra	71
PR MR	Vadodara (18)	EA	N M	Cotton, Jowar, Tuwer	-	-		104.0	25.7	1.0	Dattapura	72
MR	Vadodara (12)	EA	-	Paddy, Jowar, Cotton	-	TWE(10.0) T(10.0)		257.2	12.6	9.5	Kamlapura	73
PR	Vadodara (13)	EA	-	Tuwer, Jowar, Maize	-	-		567.0	30.5	51.2	Alva	74

## Census of India 2001 -

## Amenities and

Serial Number	Name of Village & Location Code	Total Area of the Village (in Hectare)	Total Population (2001 Census)	Number of Households (2001 Census)	Amenities available (if not available within the village, a dash (-) is shown in the column and next to it in brackets the distance in broad ranges viz. < 5 kms., 5-10 kms. and 10+ kms of the nearest place where the facility is available is given)								
					Educational	Medical	Drinking Water	Post, Telegraph and Telephone	Commercial and Co-operative Banks	Agricultural, Non-Agricultural and Other Credit Societies	Recreational & Cultural Facilities (Cinema/Video Hall, Sports Club, Stadium/Auditorium)	Communications (Bus Service, Railway Station, Waterway)	
1	2	3	4	5	6	7	8	9	10	11	12	13	
75	Amodar (01361300)	334.7	1,335	263	P(2) C(< 5)	DA CHW H(5-10) MCW(10+) PHC(10+)	T HP	PO PH	- CM(10+) CP(10+)	ACS NCS(10+) OCS(10+)	- CV(10+) SP(10+) ST(10+)	BS RS(10+)	
76	Pavlepur (01361400)	668.5	1,172	242	P(2) C(< 5)	CHW H(10+) MCW(10+) PHC(10+)	T HP	PH PO(10+)	- CM(10+) CP(10+)	ACS(2) NCS(10+) OCS(10+)	- CV(10+) SP(10+) ST(10+)	BS RS(10+)	
77	Pipaliya (01361500)	633.7	1,269	264	P S C	D MCW PHS CHW H(5-10) PHC(5-10)	T HP	PO PH(6)	- CM(5-10) CP(5-10)	ACS(2) NCS(5-10) OCS(5-10)	- CV(5-10) SP(10+) ST(10+)	BS RS(10+)	
78	Umarva (01361600)	660.3	1,198	242	P C(< 5)	PHS CHW H(< 5) MCW(< 5) PHC(< 5)	T HP	- PO(< 5) PH(< 5)	- CM(10+) CP(10+)	- ACS(< 5) NCS(10+) OCS(10+)	- CV(5-10) SP(5-10) ST(5-10)	BS RS(10+)	
79	Mastupura (01361700)	235.9	446	100	P C(< 5)	CHW H(< 5) MCW(< 5) PHC(< 5)	T HP	- PO(< 5) PH(10+)	- CM(10+) CP(10+)	ACS NCS(10+) OCS(10+)	- CV(10+) SP(10+) ST(10+)	BS RS(10+)	
80	Ropa (01361800)	172.5	544	112	P C(< 5)	CHW H(< 5) MCW(< 5) PHC(10+)	HP W	- PO(< 5) PH(10+)	- CM(10+) CP(10+)	ACS NCS(10+) OCS(10+)	- CV(10+) SP(10+) ST(10+)	BS RS(10+)	
81	Limda (01361900)	874.6	2,363	514	P(2) C(< 5)	MCW PHS CHW H(< 5) PHC(< 5)	T	PO PH(7)	- CM(< 5) CP(< 5)	ACS(2) NCS(< 5) OCS(< 5)	- CV(< 5) SP(10+) ST(10+)	BS RS(10+)	
82	Madheli (01362000)	877.3	1,747	385	P C(5-10)	CHW H(< 5) MCW(< 5) PHC(5-10)	T HP	PO PH	- CM(5-10) CP(5-10)	ACS(2) NCS(5-10) OCS(5-10)	- CV(5-10) SP(10+) ST(10+)	BS RS(10+)	
83	Vaghodia (01362100)	1,190.7	13,480	2,891	P(4) S(2) PUC Tr C(5-10)	H(2) D(2) MCW MH(2) CWC HC PHC PHS(2) FWC TB NH RMP(2) CHW	T HP TW W	PO PTO PH(127)	CM(2) CP(3)	ACS(2) NCS OCS(4)	CV SP(10+) ST(10+)	BS RS(10+)	

## Village Directory

## Land Use (As on 1999)

Approach to Village	Nearest Town & Distance (in km)	Power Supply	News paper/Magazine	Most Important Commodity Manufactured	Land use (i.e. area under different types of land use in hectare)							Name of Village	Serial Number
					Forest	Irrigated (by source)	Unirrigated	Cultivable Waste (including Gauchar and Groves)	Area not available for Cultivation				
14	15	16	17	18	19	20	21	22	23	2	1		
PR	Vadodara (10)	EA	N M	Cotton, Jowar, Tuwer	-	TK(45.0) T(45.0)	199.0	21.7	69.1	Amodar	75		
PR	Vadodara (12)	EA	N M	Cotton, Jowar, Tuwer	-	-	578.8	10.2	79.5	Pavlepur	76		
PR	Vadodara (14)	EA	N M	Paddy, Cotton, Tuwer	-	TWE(155.0) T(155.0)	400.0	35.4	43.3	Pipaliya	77		
PR	Vadodara (9)	EA	N	Paddy, Jowar, Cotton	-	TWE(30.0) T(30.0)	573.9	24.5	31.8	Umarva	78		
PR	Vadodara (13)	EA	N M	Paddy, Jowar, Wheat	-	TWE(30.0) T(30.0)	166.9	14.6	24.5	Mastupura	79		
PR MR	Vadodara (13)	EA	N	Paddy, Jowar, Wheat	-	TWE(20.0) T(20.0)	129.7	8.3	14.5	Ropa	80		
PR	Vadodara (20)	EA	N	Cotton, Paddy, Wheat	-	TW(45.0) T(45.0)	744.0	75.6	10.0	Limda	81		
PR	Vadodara (21)	EA	N M	Milk, Wheat, Paddy	-	TW(314.0) T(314.0)	536.4	20.6	6.3	Madheli	82		
PR	Vadodara (22)	EA	N M	Cotton, Paddy, Jowar	-	GC(21.0) W(60.0) T(81.0)	729.0	362.7	18.0	Vaghodia	83		



## Census of India 2001 -

## Amenities and

Serial Number	Name of Village & Location Code	Total Area of the Village (in Hectare)	Total Population (2001 Census)	Number of Households (2001 Census)	Amenities available (if not available within the village, a dash (-) is shown in the column and next to it in brackets the distance in broad ranges viz. < 5 kms., 5-10 kms. and 10+ kms of the nearest place where the facility is available is given)								
					Educational	Medical	Drinking Water	Post, Telegraph and Telephone	Commercial and Co-operative Banks	Agricultural, Non-Agricultural and Other Credit Societies	Recreational & Cultural Facilities (Cinema/Video Hall, Sports Club, Stadium/Auditorium)	Communications (Bus Service, Railway Station, Waterway)	
1	2	3	4	5	6	7	8	9	10	11	12	13	
84	Vejalpur (01362200)	422.1	1,898	348	P(2) C(10+)	CHW(2) H(<5) MCW(<5) PHC(<5)	HP R	PO PH(<5)	- CM(<5) CP(<5)	ACS NCS(<5) OCS(<5)	- CV(<5) SP(10+) ST(10+)	BS RS(5-10)	
85	Gugalpur (01362300)	413.2	395	85	P C(10+)	CHW H(5-10) MCW(5-10) PHC(5-10)	HP TK	- PO(<5) PH(<5)	- CM(10+) CP(10+)	ACS(<5) NCS(10+) OCS(10+)	- CV(10+) SP(10+) ST(10+)	BS RS(10+)	
86	Khervadi (01362400)	531.2	1,015	225	P(3) C(10+)	PHS FWC CHW H(5-10) MCW(5-10) PHC(5-10)	T HP	PO PH	- CM(5-10) CP(5-10)	ACS NCS(5-10) OCS(5-10)	- CV(5-10) SP(10+) ST(10+)	BS RS(10+)	
87	Kachhota (01362500)	295.1	201	45	P C(10+)	CHW H(<5) MCW(<5) PHC(<5)	HP	- PO(<5) PH(<5)	- CM(<5) CP(10+)	ACS(<5) NCS(10+) OCS(10+)	- CV(10+) SP(10+) ST(10+)	BS(<5) RS(10+)	
88	Rustapura (01362600)	214.2	1,392	262	P S C(10+)	MCW HC PHC PHS(2) TB RMP CHW H(10+)	T HP	PO PH	CM CP(10+)	ACS NCS(10+) OCS(10+)	- CV(10+) SP(10+) ST(10+)	BS RS(10+)	
89	Ghoda (01362700)	218.3	514	99	P C(10+)	CHW H(10+) MCW(<5) PHC(<5)	HP W	PO PH(<5)	- CM(10+) CP(10+)	ACS(<5) NCS(10+) OCS(10+)	- CV(10+) SP(10+) ST(10+)	BS RS(10+)	
90	Nurpuri (01362800)	276.4	314	72	P(2) C(10+)	CHW H(<5) MCW(<5) PHC(<5)	HP W	- PO(<5) PH(<5)	- CM(<5) CP(10+)	ACS NCS(10+) OCS(10+)	- CV(10+) SP(10+) ST(10+)	BS(<5) RS(10+)	
91	Tarsva (01362900)	1,104.0	1,078	223	P C(10+)	CHW H(5-10) MCW(5-10) PHC(5-10)	W	- PO(<5) PH(<5)	- CM(10+) CP(10+)	ACS NCS(10+) OCS(10+)	- CV(10+) SP(10+) ST(10+)	BS RS(10+)	
92	Jambuwada (01363000)	719.2	1,108	234	P(4) C(10+)	CHW H(10+) MCW(10+) PHC(10+)	T HP	- PO(10+) PH(10+)	- CM(10+) CP(10+)	ACS NCS(10+) OCS(10+)	- CV(10+) SP(10+) ST(10+)	BS RS(10+)	
93	Vyara (01363100)	2,272.2	4,610	1,004	P(9) C(10+)	PHS FWC CHW H(5-10) MCW(5-10) PHC(5-10)	T HP W	PO PH(3)	CM CP(5-10)	ACS(3) NCS(5-10) OCS(5-10)	- CV(5-10) SP(10+) ST(10+)	BS RS(<5)	

## Village Directory

## Land Use (As on 1999)

Approach to Village	Nearest Town & Distance (in km)	Power Supply	News paper/Magazine	Most Important Commodity Manufactured	Land use (i.e. area under different types of land use in hectare)						Name of Village	Serial Number
					Forest	Irrigated (by source)	Unirrigated	Cultivable Waste (including Gauchar and Groves)	Area not available for Cultivation			
14	15	16	17	18	19	20	21	22	23	2	1	
PR	Vadodara (28)	EA	-	Cotton, Paddy, Tuwer	-	WE(80.0) R(20.0) T(100.0)		258.3	55.7	8.1	Vejalpur	84
PR	Dabhoi (17)	EA	-	Cotton, Tuwer, Jowar	-	TWE(10.2) T(10.2)		360.4	22.2	20.4	Gugalpur	85
PR	Dabhoi (16)	EA	N M	Cotton, Jowar, Tuwer	-	WE(60.1) T(60.1)		417.8	13.9	39.4	Khervadi	86
MR	Dabhoi (21)	EA	N M	Cotton, Tuwer, Jowar	-	-		281.4	7.8	5.8	Kachhota	87
PR	Vadodara (33)	EA	N M	Paddy, Tuwer, Maize	-	-		34.8	151.5	27.9	Rustampura	88
PR	Dabhoi (20)	EA	-	Cotton, Paddy, Tuwer	-	-		17.8	184.5	16.1	Ghoda	89
MR	Dabhoi (21)	EA	N M	Cotton, Tuwer, Jowar	-	-		254.7	16.5	5.2	Nurpuri	90
PR	Dabhoi (17)	EA	-	Cotton, Tuwer, Jowar	-	TW(30.5) T(30.5)		961.1	72.0	40.3	Tarsva	91
PR	Dabhoi (17)	EA	N	Cotton, Paddy, Tuwer	-	TW(25.0) T(25.0)		575.4	99.2	19.6	Jambuwada	92
PR MR FP	Vadodara (29)	EA	N M	Cotton, Tuwer, Jowar	-	TWE(483.0) R(100.0) T(583.0)		1,185.4	175.7	328.1	Vyara	93

## Census of India 2001 -

## Amenities and

Amenities available (if not available within the village, a dash (-) is shown in the column and next to it in brackets the distance in broad ranges viz. < 5 kms., 5-10 kms. and 10+ kms of the nearest place where the facility is available is given)												
Serial Number	Name of Village & Location Code	Total Area of the Village (in Hectare)	Total Population (2001 Census)	Number of Households (2001 Census)	Educational	Medical	Drinking Water	Post, Telegraph and Telephone	Commercial and Co-operative Banks	Agricultural, Non-Agricultural and Other Credit Societies	Recreational & Cultural Facilities (Cinema/Video Hall, Sports Club, Stadium/Auditorium)	Communications (Bus Service, Railway Station, Waterway)
1	2	3	4	5	6	7	8	9	10	11	12	13
94	Falod (01363200)	370.4	1,601	316	P C(10+)	CHW H(5-10) MCW(5-10) PHC(5-10)	T HP R	PO PH	- CM(5-10) CP(5-10)	- ACS(5-10) NCS(5-10) OCS(5-10)	- CV(5-10) SP(10+) ST(10+)	BS RS(10+)
95	Antoli (01363300)	577.1	1,224	287	P(2) C(10+)	CHW H(10+) MCW(10+) PHC(10+)	T HP R	PO PH(10+)	- CM(< 5) CP(10+)	ACS(2) NCS(5-10) OCS(5-10)	- CV(5-10) SP(10+) ST(10+)	BS RS(< 5)
96	Karamliya Pura (01363400)	606.7	1,104	229	P(2) C(10+)	PHS CHW H(10+) MCW(10+) PHC(10+)	T HP	PO PH(10+)	- CM(10+) CP(10+)	ACS(2) NCS(10+) OCS(10+)	- CV(10+) SP(10+) ST(10+)	BS RS(10+)
<b>Block Total</b>		<b>56,145.7</b>	<b>132,279</b>	<b>27,495</b>	<b>P(166) S(11) PUC(2) C Tr AC</b>	<b>H(5) D(6) DA(2) MCW(5) MH(4) CWC(3) HC(4) PHC(4) PHS(30) FWC(8) TB(5) NH(3) RMP(5) CHW(95) O</b>	<b>T(47) W(20) TK(8) HP(87) TW(5) R(8) C L</b>	<b>PO(57) TO(2) PTO(2) PH(263)</b>	<b>CM(9) CP(4)</b>	<b>ACS(98) NCS(4) OCS(11)</b>	<b>CV(2)</b>	<b>BS(77)</b>

**Village Directory**

**Land Use (As on 1999)**

Approach to Village	Nearest Town & Distance (in km)	Power Supply	News paper/Magazine	Most Important Commodity Manufactured	Land use (i.e. area under different types of land use in hectare)							Name of Village	Serial Number
					Forest	Irrigated (by source)	Unirrigated	Cultivable Waste (including Gauchar and Groves)	Area not available for Cultivation				
14	15	16	17	18	19	20	21	22	23	2	1		
PR	Vadodara (30)	EA	N M	Milk, Wheat, Cotton	-	TWE(75.2) R(15.4) T(90.6)		139.3	90.6	49.8	Falod	94	
PR	Dabhoi (15)	EA	N M	Milk, Grains, Pulses	-	W(35.0) WE(68.3) T(103.3)		252.5	192.0	29.3	Antoli	95	
PR	Vadodara (38)	EA	N M	Milk, Pulses, Foodgrain	-	WE(22.4) T(22.4)		496.2	71.1	17.0	Karamliya Pura	96	
<b>PR(87)</b>		<b>EA(95)</b>	<b>N(71)</b>		<b>1,177.5</b>	<b>GC(988.2)</b>		<b>36,172.8</b>	<b>5,558.1</b>	<b>7,985.4</b>			
<b>MR(16)</b>			<b>M(51)</b>			<b>W(504.6)</b>							
<b>FP(3)</b>						<b>WE(1,153.6)</b>							
						<b>TW(530.5)</b>							
						<b>TWE(1,423.1)</b>							
						<b>TK(333.9)</b>							
						<b>R(318.0)</b>							
						<b>T(5,251.9)</b>							



**TALUKA / C.D.BLOCK**  
**JETPUR PAVI**



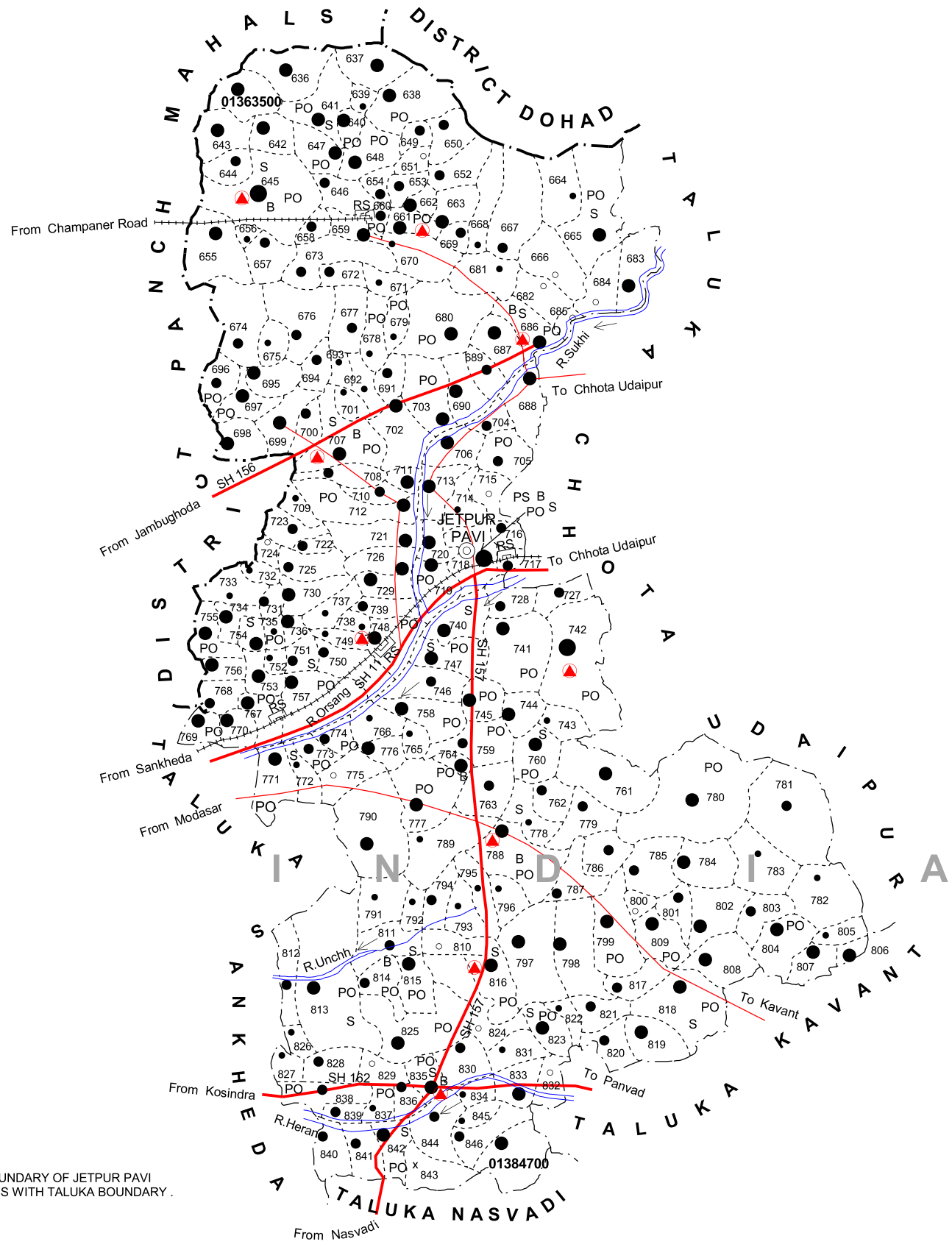
# GUJARAT

## TALUKA JETPUR PAVI

### DISTRICT VADODARA



TOTAL AREA	805.64 Km <sup>2</sup>
TOTAL POPULATION	225 894
TOTAL NUMBER OF VILLAGES	213
DISTANCE FROM DISTRICT HEADQUARTERS TO TALUKA	85 Kms



BOUNDARY, DISTRICT..	---
" TALUKA ...	---
" VILLAGE WITH PERMANENT LOCATION CODE NUMBER...	01363500
HEADQUARTERS : TALUKA ...	⊙
POPULATION SIZE CLASS OF VILLAGES : BELOW 200, 200-499, 500-999, 1000-4999, 5000 AND ABOVE...	○ ● ● ● ●
UNINHABITED VILLAGES WITH PERMANENT LOCATION CODE NUMBER ...	01384300X
STATE HIGHWAY ...	SH 11
IMPORTANT METALLED ROADS ...	---
RAILWAY LINE WITH STATION , NARROW GAUGE...	RS
RIVER AND STREAM...	~~~~~
POST OFFICE ...	PO
HIGH SCHOOL/SENIOR SECONDARY SCHOOL..	S
POLICE STATION EXCLUDING RLY. POLICE STATION ...	PS
PRIMARY HEALTH CENTRE ...	B
BANK...	B

C.D. BLOCK BOUNDARY OF JETPUR PAVI IS CO-TERMINUS WITH TALUKA BOUNDARY .





(c) Alphabetical list of Villages (Jetpur Pavi Taluka)

Sl. No.	Name of Village	2001 Census Location Code Number	1991 Census Location Code Number	Sl. No.	Name of Village	2001 Census Location Code Number	1991 Census Location Code Number
1	2	3	4	1	2	3	4
1	Amalpur	01373500	00105	50	Gambhirpura	01368900	00068
2	Ambadi	01374600	00112	51	Ghagharpura	01370800	00078
3	Ambakhut	01366700	00024	52	Ghata	01366400	00022
4	Ambalag	01381900	00194	53	Ghodaj	01381000	00174
5	Ambazati	01380100	00156	54	Ghodiya	01380300	00158
6	Aniyadri	01374100	00096	55	Ghuntia	01368700	00046
7	Athavali	01384200	00207	56	Ghutanvad	01368800	00069
8	Badaliya	01383400	00199	57	Gogadiya	01372300	00088
9	Bamroli	01369500	00054	58	Gundi	01365400	00029
10	Bandi	01378500	00146	59	Harakhpur	01375900	00117
11	Bar	01366100	00027	60	Haripura	01379600	00169
12	Baravad	01375800	00118	61	Hathipagla	01367900	00048
13	Bhabhar	01365700	00035	62	Intvada	01367300	00036
14	Bhanpur	01367800	00049	63	Jabugam	01375700	00129
15	Bhanpuri	01369100	00064	64	Jamba	01364800	00011
16	Bhensavahi	01374700	00111	65	Jetpur	01371800	01080
17	Bhikhapura	01364100	00003	66	Jitnagar	01382200	00190
18	Bhilvaniya	01384400	00209	67	Jivanpura	01375200	00122
19	Bhindol	01379900	00166	68	Jogpura (Dungar)	01367200	00037
20	Bhorda	01382800	00184	69	Jogpura (Gadh)	01363900	00005
21	Bordha	01378000	00142	70	Juna Timbarva	01383200	00196
22	Borkanda	01363600	00002	71	Juni Rudhi	01383100	00188
23	Chachak	01376900	00126	72	Kadachhala	01381300	00180
24	Chaina	01368200	00044	73	Kadvakuva	01369300	00061
25	Chalamali	01383500	00200	74	Kadval	01364500	00016
26	Chapargota	01375100	00121	75	Kadvapura	01365100	00018
27	Chethapur	01366600	00040	76	Kalarani	01378800	00152
28	Chhatrali	01381500	00175	77	Kalikui	01365600	00033
29	Chhotanagar	01376300	00139	78	Kanda	01363500	00001
30	Chimli	01380700	00162	79	Karajvant	01382100	00191
31	Chudel	01374500	00113	80	Karali	01381600	00171
32	Chuli	01363700	00006	81	Karsan	01379700	00168
33	Chundheli	01381200	00181	82	Kathola	01367500	00052
34	Dabherai	01372200	00087	83	Kavara	01380600	00160
35	Degla	01378100	00143	84	Kevada	01367100	00038
36	Deriya	01378700	00153	85	Khadakla	01377400	00134
37	Devmori	01377800	00148	86	Khandivav	01373800	00108
38	Dhanpur	01368100	00039	87	Khandiya Amadara	01370600	00071
39	Dharoliya (Sakhandra)	01379000	00150	88	Khandiyakuva	01376500	00137
40	Dharoliya Bhindol	01380000	00155	89	Khareda	01382700	00183
41	Dhorivav	01375600	00124	90	Khatas	01364700	00012
42	Dungarvant	01368600	00045	91	Kheda	01365200	00020
43	Fata	01371000	00076	92	Kohivav	01376000	00116
44	Fatepura	01370100	00062	93	Koliyari	01371100	00075
45	Ferkuva	01382500	00186	94	Kosum	01378600	00154
46	Gadh	01364000	00004	95	Kothiya	01379100	00177
47	Gadoth	01373600	00106	96	Kukna	01375000	00119
48	Gaidiya	01377600	00135	97	Kundal	01366500	00023
49	Gajra	01377900	00147	98	Lim bani	01369400	00060

Sl. No.	Name of Village	2001 Census Location Code Number	1991 Census Location Code Number	Sl. No.	Name of Village	2001 Census Location Code Number	1991 Census Location Code Number
1	2	3	4	1	2	3	4
99	Lodhan	01372600	00086	147	Pratapnagar	01373900	00107
100	Lunaja	01368300	00041	148	Pratappura	01380500	00161
101	Magiya	01369200	00063	149	Rajbodeli	01383800	00204
102	Majigam	01376200	00140	150	Rajpur (Kadval)	01364600	00017
103	Mavali	01384300	00208	151	Rajpur (Karali)	01379800	00167
104	Mesara	01372700	00094	152	Rajvasana	01383700	00202
105	Mora Dungari	01382300	00189	153	Rampura	01371500	00073
106	Mota Amadra (Chhatrali)	01381100	00179	154	Ranbhun	01373400	00103
107	Mota Amadra (Kadval)	01364300	00014	155	Ratanpur	01376400	00138
108	Mota Butiyapura	01373300	00101	156	Raypur	01368000	00047
109	Mota Kantva	01369900	00058	157	Sadadhari	01379200	00176
110	Moti Amrol	01374200	00095	158	Sadhali	01380400	00163
111	Moti Bej	01370300	00066	159	Sagadra	01368500	00043
112	Moti Bumdi	01373000	00098	160	Sajod	01370400	00070
113	Moti Khandi	01366200	00019	161	Sajuli	01378300	00144
114	Moti Rasli	01371900	00092	162	Sajva	01381800	00193
115	Moti Tejavav	01373700	00109	163	Sakhandra	01377700	00149
116	Moti Vant	01383600	00201	164	Saloj	01380900	00165
117	Motipura (Gadoth)	01372400	00089	165	Samadi	01365000	00008
118	Motipura (Kadval)	01366800	00025	166	Satun	01366300	00026
119	Mudhiyari	01367400	00053	167	Segvasimli	01370900	00079
120	Muldhar	01376700	00128	168	Selva	01365300	00010
121	Muthai	01368400	00042	169	Sengpur	01374300	00115
122	Muvada	01363800	00007	170	Sherpura	01379300	00172
123	Nana Amadra (Chhatrali)	01381400	00178	171	Shivajipura	01369600	00055
124	Nana Amadra (Kadval)	01364400	00015	172	Sihod	01372900	00091
125	Nana Butiyapura	01373200	00100	173	Simal Ghoda	01382600	00182
126	Nana Kantva	01370000	00059	174	Simaliya	01377000	00127
127	Nani Amrol	01378400	00145	175	Sithol	01374000	00097
128	Nani Bej	01369000	00067	176	Suskal	01374800	00110
129	Nani Bumdi	01372500	00090	177	Tadkachhala	01377100	00130
130	Nani Khandi	01365800	00032	178	Tamboliya	01374400	00114
131	Nani Rasli	01372000	00085	179	Tarapur	01371400	00082
132	Nani Tejavav	01374900	00120	180	Thalki	01372100	00081
133	Nani Vant	01382900	00185	181	Thambhla	01381700	00192
134	Narvaniya	01367700	00050	182	Timbi	01375300	00123
135	Nava Timbarva	01383300	00197	183	Tokarva	01376800	00125
136	Navagam	01384000	00205	184	Uchapan	01370700	00077
137	Navi Rudhi	01382400	00187	185	Udhaniya	01367000	00028
138	Oliya Kalam	01364200	00013	186	Umarva	01370500	00072
139	Paliya	01371300	00074	187	Un	01383900	00203
140	Pandhara	01375400	00104	188	Unada	01384600	00211
141	Pandharva	01378200	00159	189	Undva	01379500	00170
142	Pani	01365900	00031	190	Untkoi	01384700	00212
143	Panibar	01380800	00164	191	Vadatalav	01377500	00133
144	Patiya	01373100	00099	192	Vaddhari	01377300	00132
145	Pavi	01371700	00084	193	Vadivada	01384100	00206
146	Palanpur	01376600	00136	194	Vadoth	01366000	00030

VILLAGE DIRECTORY

Sl. No.	Name of Village	2001 Census Location Code Number	1991 Census Location Code Number	Sl. No.	Name of Village	2001 Census Location Code Number	1991 Census Location Code Number
1	2	3	4	1	2	3	4
195	Vaghava	01371200	00080	205	Vasangadh	01366900	00021
196	Vajpur	01369800	00056	206	Vav	01371600	00083
197	Valothi	01369700	00057	207	Vavdi	01376100	00141
198	Valpari	01379400	00173	208	Virpur	01364900	00009
199	Vanadha	01383000	00198	209	Visadi	01375500	00102
200	Vankala	01382000	00195	210	Zab (Sajva)	01380200	00157
201	Vanki	01370200	00065	211	Zab (Valothi)	01367600	00051
202	Vankol	01372800	00093	212	Zari	01365500	00034
203	Vanta	01377200	00131	213	Zoz	01384500	00210
204	Vantada	01378900	00151				

## Census of India 2001 -

## Amenities and

Serial Number	Name of Village & Location Code	Total Area of the Village (in Hectare)	Total Population (2001 Census)	Number of Households (2001 Census)	Educational	Medical	Drinking Water	Post, Telegraph and Telephone	Commercial and Co-operative Banks	Agricultural, Non-Agricultural and Other Credit Societies	Recreational & Cultural Facilities (Cinema/Video Hall, Sports Club, Stadium/Auditorium)	Communications (Bus Service, Railway Station, Waterway)	Amenities available (if not available within the village, a dash (-) is shown in the column and next to it in brackets the distance in broad ranges viz. < 5 kms., 5-10 kms. and 10+ kms of the nearest place where the facility is available is given)
1	2	3	4	5	6	7	8	9	10	11	12	13	
<b>CD Block: Jetpur Pavi (0004)</b>													
1	Kanda (01363500)	371.8	1,489	214	P C(10+)	CHW H(10+) MCW(< 5) PHC(< 5)	HP W	- PO(< 5) PH(< 5)	- CM(< 5) CP(10+)	- ACS(< 5) NCS(< 5) OCS(< 5)	- CV(10+) SP(10+) ST(10+)	BS RS(5-10)	
2	Borkanda (01363600)	461.3	1,750	250	P C(10+)	CWC RMP H(10+) MCW(5-10) PHC(5-10)	W R	- PO(< 5) PH(< 5)	- CM(5-10) CP(10+)	ACS NCS(< 5) OCS(< 5)	- CV(10+) SP(10+) ST(10+)	BS RS(< 5)	
3	Chuli (01363700)	446.7	1,983	311	P(2) C(10+)	CWC PHS CHW H(10+) MCW(5-10) PHC(5-10)	HP W R L	PH(2) PO(< 5)	- CM(5-10) CP(10+)	- ACS(< 5) NCS(< 5) OCS(< 5)	- CV(10+) SP(10+) ST(10+)	BS RS(5-10)	
4	Muvada (01363800)	702.3	3,115	474	P(3) C(10+)	CWC(2) PHS CHW H(10+) MCW(< 5) PHC(< 5)	HP W R	PO PH	- CM(< 5) CP(10+)	- ACS(< 5) NCS(< 5) OCS(< 5)	- CV(10+) SP(10+) ST(10+)	BS RS(5-10)	
5	Jogpura (Gadh) (01363900)	62.3	491	63	P C(10+)	CHW H(10+) MCW(< 5) PHC(< 5)	HP W	- PO(< 5) PH(< 5)	- CM(< 5) CP(10+)	- ACS(< 5) NCS(< 5) OCS(< 5)	- CV(10+) SP(10+) ST(10+)	BS RS(< 5)	
6	Gadh (01364000)	316.1	2,139	357	P C(10+)	CHW H(10+) MCW(5-10) PHC(5-10)	HP W	PO PH(2)	- CM(< 5) CP(10+)	ACS NCS OCS	- CV(10+) SP(10+) ST(10+)	BS RS(< 5)	
7	Bhikhapura (01364100)	340.7	1,543	263	P S PUC C(10+)	DA MCW PHS FWC RMP(2) CHW H(10+) PHC(5-10)	W R	PO PH(4)	- CM(< 5) CP(10+)	ACS NCS OCS	- CV(10+) SP(10+) ST(10+)	BS RS(< 5)	
8	Oliya Kalam (01364200)	312.8	1,388	207	P C(10+)	CWC CHW H(10+) MCW(< 5) PHC(< 5)	HP W	- PO(< 5) PH(< 5)	- CM(< 5) CP(10+)	- ACS(< 5) NCS(< 5) OCS(< 5)	- CV(10+) SP(10+) ST(10+)	BS RS(< 5)	
9	Mota Amadra (Kadval) (01364300)	337.2	1,197	201	P C(10+)	CWC CHW H(10+) MCW(< 5) PHC(< 5)	HP W	- PO(< 5) PH(< 5)	- CM(< 5) CP(10+)	ACS NCS OCS(< 5)	- CV(10+) SP(10+) ST(10+)	BS RS(5-10)	
10	Nana Amadra (Kadval) (01364400)	252.1	848	144	P C(10+)	CWC PHS CHW H(10+) MCW(< 5) PHC(< 5)	HP W TK	- PO(< 5) PH(< 5)	- CM(< 5) CP(10+)	- ACS(< 5) NCS(< 5) OCS(< 5)	- CV(10+) SP(10+) ST(10+)	BS RS(5-10)	

**Village Directory**

**Land Use (As on 1999)**

Approach to Village	Nearest Town & Distance (in km)	Power Supply	News paper/Magazine	Most Important Commodity Manufactured	Land use (i.e. area under different types of land use in hectare)							Name of Village	Serial Number
					Forest	Irrigated (by source)	Unirrigated	Cultivable Waste (including Gauchar and Groves)	Area not available for Cultivation				
14	15	16	17	18	19	20	21	22	23	2	1		
PR	Chhota Udaipur (46)	EA	-	Tuwer, Maize, Pulses	-	W(4.0) WE(1.8) T(5.8)	318.0	37.7	10.3	Kanda	1		
PR	Chhota Udaipur (45)	EA	-	Tuwer, Pulses, Maize	-	W(5.8) T(5.8)	348.0	54.6	52.9	Borkanda	2		
PR MR	Chhota Udaipur (46)	EA	-	Tuwer, Pulses, Maize	-	W(105.2) O(30.1) T(135.2)	201.2	110.2	-	Chuli	3		
PR MR	Chhota Udaipur (47)	EA	-	Paddy, Maize, Jowar	-	W(10.0) T(10.0)	612.6	11.8	68.0	Muvada	4		
MR	Chhota Udaipur (45)	EA	-	Tuwer, Pulses, Maize	-	W(10.0) WE(15.0) TWE(10.0) T(35.0)	15.0	-	12.3	Jogpura (Gadh)	5		
PR	Chhota Udaipur (45)	EA	-	Maize, Tuwer, Pulses	-	W(78.2) WE(5.1) TWE(5.0) O(10.1) T(98.4)	174.7	-	43.0	Gadh	6		
PR	Chhota Udaipur (44)	EA	-	Tuwer, Pulses, Maize	-	W(30.3) WE(2.5) O(3.0) T(35.8)	243.3	-	61.7	Bhikhapura	7		
PR MR	Chhota Udaipur (46)	ED	-	Maize, Tuwer, Pulses	-	-	252.0	32.9	27.9	Oliya Kalam	8		
PR MR	Bodeli (54)	ED EAG	-	Maize, Tuwer, Pulses	-	W(12.0) WE(14.0) T(26.0)	217.5	48.8	44.9	Mota Amadra (Kadval)	9		
MR	Chhota Udaipur (46)	ED EAG	-	Maize, Tuwer, Cotton	-	WE(2.0) T(2.0)	212.7	3.8	33.5	Nana Amadra (Kadval)	10		

## Census of India 2001 -

## Amenities and

Serial Number	Name of Village & Location Code	Total Area of the Village (in Hectare)	Total Population (2001 Census)	Number of Households (2001 Census)	Amenities available (if not available within the village, a dash (-) is shown in the column and next to it in brackets the distance in broad ranges viz. < 5 kms., 5-10 kms. and 10+ kms of the nearest place where the facility is available is given)								
					Educational	Medical	Drinking Water	Post, Telegraph and Telephone	Commercial and Co-operative Banks	Agricultural, Non-Agricultural and Other Credit Societies	Recreational & Cultural Facilities (Cinema/Video Hall, Sports Club, Stadium/Auditorium)	Communications (Bus Service, Railway Station, Waterway)	
1	2	3	4	5	6	7	8	9	10	11	12	13	
11	Kadval (01364500)	1,248.1	5,285	906	P(4) S C(10+)	MCW CWC(3) PHC PHS(2) FWC RMP CHW H(10+)	T HP W	PO PH(5)	CM CP(10+)	ACS(3) NCS OCS	- CV(10+) SP(10+) ST(10+)	BS RS(<5)	
12	Rajpur (Kadval) (01364600)	166.4	665	123	P C(10+)	CWC CHW H(10+) MCW(<5) PHC(<5)	HP W R	- PO(<5) PH(<5)	- CM(<5) CP(10+)	- ACS(<5) NCS(<5) OCS(<5)	- CV(10+) SP(10+) ST(10+)	BS RS(<5)	
13	Khatas (01364700)	426.2	1,643	270	P(2) C(10+)	CWC PHS CHW H(10+) MCW(<5) PHC(<5)	HP W R	PO PH	- CM(<5) CP(10+)	ACS NCS(<5) OCS(<5)	- CV(10+) SP(10+) ST(10+)	BS RS(5-10)	
14	Jamba (01364800)	356.8	1,558	250	P(3) C(10+)	PHS CHW H(10+) MCW(<5) PHC(<5)	W R	PO PH(<5)	- CM(<5) CP(10+)	- ACS(<5) NCS(<5) OCS(<5)	- CV(<5) SP(<5) ST(10+)	BS RS(10+)	
15	Virpur (01364900)	193.7	523	85	P C(10+)	CWC CHW H(10+) MCW(5-10) PHC(5-10)	W R	- PO(<5) PH(<5)	- CM(5-10) CP(10+)	- ACS(<5) NCS(<5) OCS(<5)	- CV(10+) SP(10+) ST(10+)	BS RS(<5)	
16	Samadi (01365000)	415.7	561	77	P C(10+)	CWC CHW H(10+) MCW(<5) PHC(<5)	W R S	- PO(<5) PH(<5)	- CM(5-10) CP(10+)	- ACS(<5) NCS(<5) OCS(<5)	- CV(10+) SP(10+) ST(10+)	- BS(<5) RS(5-10)	
17	Kadvapura (01365100)	39.1	81	18	P C(10+)	- H(10+) MCW(<5) PHC(5-10)	HP W R	- PO(<5) PH(<5)	- CM(<5) CP(10+)	- ACS(<5) NCS(<5) OCS(<5)	- CV(10+) SP(10+) ST(10+)	- BS(<5) RS(<5)	
18	Kheda (01365200)	231.7	828	151	P C(10+)	CWC CHW H(10+) MCW(5-10) PHC(5-10)	HP W	- PO(<5) PH(<5)	- CM(5-10) CP(10+)	- ACS(<5) NCS(<5) OCS(<5)	- CV(10+) SP(10+) ST(10+)	BS(5-10) RS(5-10)	
19	Selva (01365300)	115.9	644	125	P C(10+)	CWC(2) H(10+) MCW(<5) PHC(<5)	W R	- PO(<5) PH(<5)	- CM(<5) CP(10+)	- ACS(<5) NCS(<5) OCS(<5)	- CV(10+) SP(10+) ST(10+)	BS RS(<5)	
20	Gundi (01365400)	93.4	524	98	- P(<5) C(10+)	CWC CHW H(10+) MCW(<5) PHC(5-10)	HP W R	- PO(<5) PH(<5)	- CM(5-10) CP(10+)	- ACS(<5) NCS(<5) OCS(<5)	- CV(10+) SP(10+) ST(10+)	BS(<5) RS(<5)	

**Village Directory**

**Land Use (As on 1999)**

Approach to Village	Nearest Town & Distance (in km)	Power Supply	News paper/Magazine	Most Important Commodity Manufactured	Land use (i.e. area under different types of land use in hectare)							Name of Village	Serial Number
					Forest	Irrigated (by source)	Unirrigated	Cultivable Waste (including Gauchar and Groves)	Area not available for Cultivation				
14	15	16	17	18	19	20	21	22	23	2	1		
PR MR	Chhota Udaipur (45)	EA	N M	Paddy, Tuwer, Groundnut	-	W(100.0) WE(40.0) TK(55.0) T(195.0)	807.2	97.9	148.1	Kadval	11		
PR MR	Chhota Udaipur (42)	EA	-	Maize, Tuwer, Cotton	-	W(12.0) WE(10.0) T(22.0)	111.4	1.0	32.0	Rajpur (Kadval)	12		
PR MR	Chhota Udaipur (44)	EA	-	Maize, Tuwer, Pulses	-	W(10.0) WE(15.0) T(25.0)	346.0	16.0	39.2	Khatas	13		
PR MR	Chhota Udaipur (39)	EA	-	Maize, Tuwer, Pulses	-	W(20.0) WE(30.0) T(50.0)	258.0	-	48.8	Jamba	14		
MR	Chhota Udaipur (41)	ED	-	Tuwer, Pulses, Maize	-	W(2.0) T(2.0)	148.0	-	43.7	Virpur	15		
MR	Chhota Udaipur (42)	ED	-	Tuwer, Pulses, Maize	-	-	120.7	3.0	292.0	Samadi	16		
MR	Chhota Udaipur (41)	ED	-	Maize, Tuwer, Cotton	-	W(6.0) R(4.0) T(10.0)	5.1	13.0	11.0	Kadvapura	17		
MR NR	Chhota Udaipur (40)	EA	-	Maize, Tuwer, Cotton	-	W(34.0) R(2.6) T(36.6)	92.8	101.7	0.6	Kheda	18		
PR	Chhota Udaipur (40)	EA	N	Tuwer, Maize, Pulses	-	W(3.2) WE(6.2) T(9.3)	104.7	-	1.9	Selva	19		
MR NR	Chhota Udaipur (41)	EA	-	Maize, Tuwer, Pulses	-	W(17.8) R(2.2) T(20.0)	51.6	21.8	-	Gundi	20		



## Census of India 2001 -

## Amenities and

Serial Number	Name of Village & Location Code	Total Area of the Village (in Hectare)	Total Population (2001 Census)	Number of Households (2001 Census)	Amenities available (if not available within the village, a dash (-) is shown in the column and next to it in brackets the distance in broad ranges viz. < 5 kms., 5-10 kms. and 10+ kms of the nearest place where the facility is available is given)								
					Educational	Medical	Drinking Water	Post, Telegraph and Telephone	Commercial and Co-operative Banks	Agricultural, Non-Agricultural and Other Credit Societies	Recreational & Cultural Facilities (Cinema/Video Hall, Sports Club, Stadium/Auditorium)	Communications (Bus Service, Railway Station, Waterway)	
1	2	3	4	5	6	7	8	9	10	11	12	13	
21	Zari (01365500)	738.2	1,799	258	P(2) C(10+)	CHW H(10+) MCW(< 5) PHC(< 5)	HP W	- PO(< 5) PH(< 5)	- CM(< 5) CP(10+)	ACS NCS(< 5) OCS(< 5)	- CV(10+) SP(10+) ST(10+)	BS RS(< 5)	
22	Kalikui (01365600)	83.0	359	56	P C(10+)	CHW H(10+) MCW(< 5) PHC(< 5)	HP W	- PO(< 5) PH(< 5)	- CM(< 5) CP(10+)	- ACS(< 5) NCS(< 5) OCS(< 5)	- CV(10+) SP(10+) ST(10+)	- BS(< 5) RS(< 5)	
23	Bhabhar (01365700)	337.3	655	103	P(2) C(10+)	CHW H(10+) MCW(< 5) PHC(< 5)	HP W TK	- PO(< 5) PH(< 5)	- CM(< 5) CP(10+)	- ACS(< 5) NCS(< 5) OCS(< 5)	- CV(10+) SP(10+) ST(10+)	BS RS(< 5)	
24	Nani Khandi (01365800)	199.8	640	113	P C(10+)	CWC CHW H(10+) MCW(5-10) PHC(5-10)	HP W TK C S	- PO(< 5) PH(< 5)	- CM(5-10) CP(10+)	ACS NCS(< 5) OCS(5-10)	- CV(10+) SP(10+) ST(10+)	BS RS	
25	Pani (01365900)	234.1	1,587	270	P C(10+)	MCW CWC PHS RMP CHW H(10+) PHC(5-10)	HP W R C S	PO PH	- CM(5-10) CP(10+)	ACS NCS OCS(< 5)	- CV(10+) SP(10+) ST(10+)	BS RS	
26	Vadoth (01366000)	260.6	957	191	P(2) C(10+)	MCW CWC CHW H(10+) PHC(5-10)	HP W	PH PO(< 5)	- CM(5-10) CP(10+)	ACS NCS OCS(< 5)	- CV(10+) SP(10+) ST(10+)	BS RS(< 5)	
27	Bar (01366100)	548.2	1,203	253	P C(10+)	MCW CWC(2) PHC PHS CHW H(10+)	HP W R	PO PH	- CM(5-10) CP(10+)	ACS OCS NCS(< 5)	- CV(10+) SP(10+) ST(10+)	BS RS(< 5)	
28	Moti Khandi (01366200)	322.8	1,061	238	P(2) C(10+)	CWC CHW H(10+) MCW(< 5) PHC(< 5)	HP W R	- PO(< 5) PH(< 5)	- CM(5-10) CP(10+)	- ACS(< 5) NCS(< 5) OCS(< 5)	- CV(10+) SP(10+) ST(10+)	- BS(< 5) RS(< 5)	
29	Satun (01366300)	708.8	1,132	178	P C(10+)	PHS CHW H(10+) MCW(10+) PHC(10+)	W R	- PO(< 5) PH(< 5)	- CM(5-10) CP(10+)	- ACS(< 5) NCS(< 5) OCS(< 5)	- CV(10+) SP(10+) ST(10+)	BS(< 5) RS(5-10)	
30	Ghata (01366400)	492.7	390	50	P C(10+)	CHW H(10+) MCW(10+) PHC(10+)	HP W S	- PO(< 5) PH(10+)	- CM(10+) CP(10+)	- ACS(< 5) NCS(< 5) OCS(10+)	- CV(10+) SP(10+) ST(10+)	- BS(< 5) RS(10+)	

## Village Directory

## Land Use (As on 1999)

Approach to Village	Nearest Town & Distance (in km)	Power Supply	News paper/Magazine	Most Important Commodity Manufactured	Land use (i.e. area under different types of land use in hectare)						Name of Village	Serial Number
					Forest	Irrigated (by source)	Unirrigated	Cultivable Waste (including Gauchar and Groves)	Area not available for Cultivation			
14	15	16	17	18	19	20	21	22	23	2	1	
MR FP	Chhota Udaipur (44)	EA	-	Tuwer, Paddy, Maize	309.7	W(10.0) WE(6.0) O(4.0) T(20.0)	383.5	-	25.0	Zari	21	
MR FP	Chhota Udaipur (45)	ED	-	Tuwer, Maize, Paddy	-	GC(4.0) W(10.0) T(14.0)	25.9	-	43.2	Kalikui	22	
PR	Chhota Udaipur (44)	ED EAG	-	Paddy, Pulses, Tuwer	-	W(4.0) WE(8.0) O(3.0) T(15.0)	67.4	-	254.9	Bhabhar	23	
PR	Chhota Udaipur (39)	EA	-	Maize, Tuwer, Pulses	-	GC(15.0) W(10.0) WE(6.0) TK(15.0) T(46.0)	145.4	-	8.4	Nani Khandi	24	
PR MR	Chhota Udaipur (40)	EA	-	Maize, Tuwer, Pulses	-	GC(6.0) W(10.0) WE(18.0) R(6.0) T(40.0)	141.8	47.8	4.6	Pani	25	
PR MR	Chhota Udaipur (41)	EA	-	Maize, Tuwer, Cotton	-	W(16.0) WE(24.0) R(4.0) T(44.0)	149.3	64.4	2.9	Vadoth	26	
PR NR	Chhota Udaipur (38)	EA	N	Maize, Tuwer, Cotton	271.2	W(60.0) R(20.0) T(80.0)	107.7	89.3	0.0	Bar	27	
MR	Chhota Udaipur (40)	EA	-	Maize, Tuwer, Pulses	130.6	W(11.0) T(11.0)	147.3	-	33.9	Moti Khandi	28	
MR NR	Chhota Udaipur (40)	EA	-	Tuwer, Maize, Pulses	455.9	W(65.2) R(2.2) T(67.4)	24.6	111.8	49.2	Satun	29	
MR FP	Chhota Udaipur (21)	ED EAG	-	Tuwer, Maize, Pulses	428.2	WE(3.6) T(3.6)	41.7	19.1	-	Ghata	30	

## Census of India 2001 -

## Amenities and

Amenities available (if not available within the village, a dash (-) is shown in the column and next to it in brackets the distance in broad ranges viz. < 5 kms., 5-10 kms. and 10+ kms of the nearest place where the facility is available is given)												
Serial Number	Name of Village & Location Code	Total Area of the Village (in Hectare)	Total Population (2001 Census)	Number of Households (2001 Census)	Educational	Medical	Drinking Water	Post, Telegraph and Telephone	Commercial and Co-operative Banks	Agricultural, Non-Agricultural and Other Credit Societies	Recreational & Cultural Facilities (Cinema/Video Hall, Sports Club, Stadium/Auditorium)	Communications (Bus Service, Railway Station, Waterway)
1	2	3	4	5	6	7	8	9	10	11	12	13
31	Kundal (01366500)	1,122.1	1,723	274	P S C(10+)	CWC CHW H(10+) MCW(10+) PHC(10+)	HP W	PO PH(5-10)	- CM(5-10) CP(10+)	ACS NCS OCS(10+)	- CV(10+) SP(10+) ST(10+)	- BS(5-10) RS(10+)
32	Chethapur (01366600)	515.8	128	29	P C(10+)	CHW H(10+) MCW(10+) PHC(10+)	HP W	- PO(10+) PH(10+)	- CM(10+) CP(10+)	- ACS(10+) NCS(10+) OCS(10+)	- CV(10+) SP(10+) ST(10+)	BS RS(10+)
33	Ambakhut (01366700)	873.6	598	108	P C(10+)	CHW H(10+) MCW(10+) PHC(10+)	HP W	PH PO(10+)	- CM(10+) CP(10+)	- ACS(10+) NCS(10+) OCS(10+)	- CV(10+) SP(10+) ST(10+)	BS RS(10+)
34	Motipura (Kadval) (01366800)	65.7	243	36	P C(10+)	- H(10+) MCW(10+) PHC(10+)	HP W	- PO(10+) PH(10+)	- CM(10+) CP(10+)	- ACS(10+) NCS(10+) OCS(10+)	- CV(10+) SP(10+) ST(10+)	- BS(10+) RS(10+)
35	Vasangadh (01366900)	374.2	664	115	P C(10+)	CWC CHW H(10+) MCW(5-10) PHC(5-10)	W L	- PO(< 5) PH(< 5)	- CM(5-10) CP(10+)	- ACS(< 5) NCS(< 5) OCS(< 5)	- CV(10+) SP(10+) ST(10+)	BS(< 5) RS(< 5)
36	Udhaniya (01367000)	59.1	359	69	P C(10+)	CHW H(10+) MCW(< 5) PHC(5-10)	HP W R	- PO(< 5) PH(< 5)	- CM(5-10) CP(10+)	- ACS(< 5) NCS(< 5) OCS(< 5)	- CV(10+) SP(10+) ST(10+)	BS RS(< 5)
37	Kevada (01367100)	258.5	404	71	P C(10+)	CHW H(10+) MCW(< 5) PHC(< 5)	W S	- PO(< 5) PH(< 5)	- CM(5-10) CP(10+)	- ACS(< 5) NCS(< 5) OCS(< 5)	- CV(10+) SP(10+) ST(10+)	- BS(< 5) RS(< 5)
38	Jogpura (Dungar) (01367200)	203.0	715	100	P C(10+)	CWC CHW H(10+) MCW(< 5) PHC(< 5)	W	- PO(< 5) PH(< 5)	- CM(< 5) CP(10+)	- ACS(< 5) NCS(< 5) OCS(< 5)	- CV(10+) SP(10+) ST(10+)	- BS(< 5) RS(< 5)
39	Intvada (01367300)	263.4	693	105	P C(10+)	CHW H(10+) MCW(< 5) PHC(< 5)	W S	- PO(< 5) PH(< 5)	- CM(< 5) CP(10+)	- ACS(< 5) NCS(< 5) OCS(< 5)	- CV(10+) SP(10+) ST(10+)	- BS(< 5) RS(< 5)
40	Mudhiyari (01367400)	658.1	921	150	P C(10+)	CHW H(10+) MCW(5-10) PHC(5-10)	HP W	- PO(< 5) PH(< 5)	- CM(< 5) CP(10+)	ACS NCS(< 5) OCS(< 5)	- CV(10+) SP(10+) ST(10+)	- BS(< 5) RS(10+)
41	Kathola (01367500)	172.1	320	72	P C(10+)	CHW H(10+) MCW(5-10) PHC(5-10)	HP W	- PO(< 5) PH(< 5)	- CM(5-10) CP(10+)	- ACS(5-10) NCS(5-10) OCS(< 5)	- CV(10+) SP(10+) ST(10+)	- BS(< 5) RS(10+)
42	Zab (Valothi) (01367600)	715.5	815	158	P C(10+)	CWC H(10+) MCW(5-10) PHC(5-10)	HP W	- PO(< 5) PH(5-10)	- CM(5-10) CP(10+)	- ACS(< 5) NCS(< 5) OCS(< 5)	- CV(10+) SP(10+) ST(10+)	- BS(< 5) RS(10+)

**Village Directory**

**Land Use (As on 1999)**

Approach to Village	Nearest Town & Distance (in km)	Power Supply	News paper/Magazine	Most Important Commodity Manufactured	Land use (i.e. area under different types of land use in hectare)							Name of Village	Serial Number
					Forest	Irrigated (by source)	Unirrigated	Cultivable Waste (including Gauchar and Groves)	Area not available for Cultivation				
14	15	16	17	18	19	20	21	22	23	2	1		
MR	Chhota Udaipur (20)	EA	-	Paddy, Cotton, Maize	792.4	W(3.0) WE(3.0) T(6.0)	159.8	163.9	-	Kundal	31		
MR FP	Chhota Udaipur (35)	EA	N	Pulses, Jowar, Bajri	-	W(15.2) WE(40.2) TWE(12.3) T(67.7)	124.6	154.2	169.3	Chethapur	32		
MR FP	Chhota Udaipur (45)	ED EAG	N	Bajari, Jowar, Pulses	-	W(18.6) WE(12.3) TWE(40.1) T(71.0)	125.7	65.9	611.0	Ambakhut	33		
PR MR	Chhota Udaipur (53)	EA	N	Bajari, Jowar, Maize	-	W(20.2) T(20.2)	35.5	1.1	8.9	Motipura (Kadval)	34		
MR	Chhota Udaipur (40)	EA	-	Maize, Tuwer, Rice	164.1	W(6.0) WE(7.0) WF(5.0) T(18.0)	48.4	20.6	123.0	Vasangadh	35		
PR MR	Chhota Udaipur (40)	EA	-	Maize, Cotton, Tuwer	-	W(10.2) T(10.2)	18.9	29.1	0.9	Udhaniya	36		
MR	Chhota Udaipur (43)	ED	-	Maize, Cotton, Tuwer	-	-	89.1	169.4	-	Kevada	37		
MR	Chhota Udaipur (41)	ED	-	Maize, Tuwer, Pulses	-	-	196.3	1.8	4.9	Jogpura (Dungar)	38		
PR	Chhota Udaipur (40)	ED	-	Tuwer, Pulses, Maize	-	-	262.0	0.2	1.3	Intvada	39		
MR	Bodeli (28)	EA	-	Maize, Tuwer, Pulses	441.5	GC(60.0) W(42.0) T(102.0)	104.5	-	10.1	Mudhiyari	40		
PR	Bodeli (28)	EA	-	Groundnut, Tuwer, Paddy	54.8	W(40.0) T(40.0)	52.3	12.0	13.0	Kathola	41		
MR	Bodeli (30)	EA	-	Tuwer, Maize, Jowar	465.2	GC(60.0) W(40.0) T(100.0)	76.0	49.0	25.3	Zab (Valothi)	42		

## Census of India 2001 -

## Amenities and

Amenities available (if not available within the village, a dash (-) is shown in the column and next to it in brackets the distance in broad ranges viz. < 5 kms., 5-10 kms. and 10+ kms of the nearest place where the facility is available is given)												
Serial Number	Name of Village & Location Code	Total Area of the Village (in Hectare)	Total Population (2001 Census)	Number of Households (2001 Census)	Educational	Medical	Drinking Water	Post, Telegraph and Telephone	Commercial and Co-operative Banks	Agricultural, Non-Agricultural and Other Credit Societies	Recreational & Cultural Facilities (Cinema/Video Hall, Sports Club, Stadium/Auditorium)	Communications (Bus Service, Railway Station, Waterway)
1	2	3	4	5	6	7	8	9	10	11	12	13
43	Narvaniya (01367700)	347.7	620	116	P C(10+)	CHW H(10+) MCW(< 5) PHC(< 5)	HP W	- PO(< 5) PH(5-10)	- CM(< 5) CP(10+)	- ACS(< 5) NCS(< 5) OCS(< 5)	- CV(10+) SP(10+) ST(10+)	BS RS(10+)
44	Bhanpur (01367800)	292.8	402	74	P C(10+)	- H(10+) MCW(< 5) PHC(< 5)	HP W	PO PH(< 5)	- CM(10+) CP(10+)	- ACS(< 5) NCS(< 5) OCS(< 5)	- CV(10+) SP(10+) ST(10+)	BS RS(10+)
45	Hathipagla (01367900)	270.0	286	61	P C(10+)	CHW H(10+) MCW(< 5) PHC(< 5)	HP W	PO PH(< 5)	- CM(< 5) CP(10+)	- ACS(< 5) NCS(< 5) OCS(< 5)	- CV(10+) SP(10+) ST(10+)	- BS(< 5) RS(10+)
46	Raypur (01368000)	936.1	1,484	249	P(2) C(10+)	MCW CWC PHS CHW H(10+) PHC(< 5)	HP W	PO PH(< 5)	- CM(< 5) CP(< 5)	- ACS(< 5) NCS(< 5) OCS(< 5)	- CV(10+) SP(10+) ST(10+)	BS RS(10+)
47	Dhanpur (01368100)	470.9	232	44	P C(10+)	CHW H(10+) MCW(10+) PHC(10+)	HP W	- PO(10+) PH(10+)	- CM(10+) CP(10+)	- ACS(10+) NCS(10+) OCS(10+)	- CV(10+) SP(10+) ST(10+)	BS RS(10+)
48	Chaina (01368200)	328.6	48	11	P C(10+)	CHW H(10+) MCW(10+) PHC(10+)	HP W	- PO(10+) PH(10+)	- CM(10+) CP(10+)	- ACS(10+) NCS(10+) OCS(10+)	- CV(10+) SP(10+) ST(10+)	BS RS(10+)
49	Lunaja (01368300)	627.6	1,132	181	P C(10+)	CHW H(10+) MCW(10+) PHC(10+)	HP W R	- PO(< 5) PH(5-10)	- CM(5-10) CP(10+)	- ACS(< 5) NCS(< 5) OCS(< 5)	- CV(10+) SP(10+) ST(10+)	- BS(< 5) RS(10+)
50	Muthai (01368400)	405.9	51	13	P C(10+)	CHW H(10+) MCW(10+) PHC(10+)	HP W	- PO(10+) PH(10+)	- CM(10+) CP(10+)	- ACS(10+) NCS(10+) OCS(10+)	- CV(10+) SP(10+) ST(10+)	BS RS(10+)
51	Sagadra (01368500)	120.0	94	12	- P(< 5) C(10+)	CHW H(10+) MCW(10+) PHC(10+)	HP W	PH PO(10+)	- CM(10+) CP(10+)	- ACS(10+) NCS(10+) OCS(10+)	- CV(10+) SP(10+) ST(10+)	BS RS(10+)
52	Dungarvant (01368600)	409.4	1,535	302	P(2) S PUC C(10+)	MCW CWC PHC PHS(2) FWC RMP CHW H(10+)	T HP W R C	PO PH	CM CP(10+)	ACS(2) NCS OCS(10+)	- CV(10+) SP(10+) ST(10+)	BS RS(10+)
53	Ghuntia (01368700)	342.8	1,717	284	P C(< 5)	CWC CHW H(10+) MCW(< 5) PHC(< 5)	HP W R	- PO(< 5) PH(< 5)	- CM(< 5) CP(10+)	- ACS(< 5) NCS(< 5) OCS(10+)	- CV(10+) SP(10+) ST(10+)	BS RS(10+)

## Village Directory

## Land Use (As on 1999)

Approach to Village	Nearest Town & Distance (in km)	Power Supply	News paper/Magazine	Most Important Commodity Manufactured	Land use (i.e. area under different types of land use in hectare)						Name of Village	Serial Number
					Forest	Irrigated (by source)	Unirrigated	Cultivable Waste (including Gauchar and Groves)	Area not available for Cultivation			
14	15	16	17	18	19	20	21	22	23	2	1	
PR	Bodeli (24)	EA	-	Maize, Tuwer, Cotton	237.2	W(30.0) O(2.0) T(32.0)	44.8	30.0	3.8	Narvaniya	43	
PR	Bodeli (23)	ED	-	Paddy, Maize, Tuwer	124.8	GC(50.0) W(50.0) O(5.0) T(105.0)	36.6	19.7	6.7	Bhanpur	44	
PR	Bodeli (22)	EA	-	Maize, Tuwer, Pulses	180.2	GC(10.0) W(2.0) O(2.0) T(14.0)	45.7	6.7	23.3	Hathipagla	45	
PR	Bodeli (26)	EA	-	Paddy, Tuwer, Maize	607.1	GC(40.0) W(10.0) O(5.0) T(55.0)	185.3	77.0	11.8	Raypur	46	
MR FP	Chhota Udaipur (44)	ED EAG	N	Bajari, Jowar, Maize	-	W(15.2) WE(45.2) T(60.4)	172.4	48.5	189.5	Dhanpur	47	
PR MR	Chhota Udaipur (45)	EA	N	Jowar, Bajri, Pulses	-	W(12.3) WE(54.3) T(66.6)	132.0	46.0	84.0	Chaina	48	
MR	Chhota Udaipur (19)	EA	-	Paddy, Tuwer, Maize	185.3	W(10.0) O(5.0) T(15.0)	186.2	241.0	-	Lunaja	49	
PR MR	Chhota Udaipur (48)	ED EAG	N	Bajari, Maize, Jowar	-	W(12.6) WE(5.6) T(18.2)	45.3	36.5	305.9	Muthai	50	
PR	Chhota Udaipur (51)	EA	N	Jowar, Bajri, Maize	-	W(15.6) WE(25.0) T(40.6)	45.0	12.2	22.3	Sagadra	51	
PR MR	Chhota Udaipur (35)	EA	N M	Paddy, Maize, Groundnut	-	GC(242.0) W(10.0) WE(2.0) R(4.0) T(258.0)	80.3	24.4	46.7	Dungarvant	52	
PR MR	Chhota Udaipur (37)	EA	-	Paddy, Groundnut, Banana	29.2	GC(220.0) W(10.0) T(230.0)	9.6	49.5	24.5	Ghuntia	53	

## Census of India 2001 -

## Amenities and

Serial Number	Name of Village & Location Code	Total Area of the Village (in Hectare)	Total Population (2001 Census)	Number of Households (2001 Census)	Amenities available (if not available within the village, a dash (-) is shown in the column and next to it in brackets the distance in broad ranges viz. < 5 kms., 5-10 kms. and 10+ kms of the nearest place where the facility is available is given)								
					Educational	Medical	Drinking Water	Post, Telegraph and Telephone	Commercial and Co-operative Banks	Agricultural, Non-Agricultural and Other Credit Societies	Recreational & Cultural Facilities (Cinema/Video Hall, Sports Club, Stadium/Auditorium)	Communications (Bus Service, Railway Station, Waterway)	
1	2	3	4	5	6	7	8	9	10	11	12	13	
54	Ghutanvad (01368800)	588.4	1,778	291	P(2) C(5-10)	CHW H(5-10) MCW(< 5) PHC(< 5)	HP W	PH(2) PO(< 5)	- CM(< 5) CP(10+)	NCS ACS(< 5) OCS(5-10)	- CV(10+) SP(10+) ST(10+)	BS RS(10+)	
55	Gambhirpura (01368900)	190.7	795	123	P C(10+)	CWC CHW H(10+) MCW(< 5) PHC(< 5)	HP W R C	PH PO(< 5)	- CM(< 5) CP(10+)	- ACS(< 5) NCS(< 5) OCS(< 5)	- CV(10+) SP(10+) ST(10+)	BS RS(10+)	
56	Nani Bej (01369000)	353.2	1,496	237	P(2) C(10+)	MCW CWC CHW H(10+) PHC(< 5)	HP W R C	- PO(< 5) PH(< 5)	- CM(< 5) CP(< 5)	ACS NCS OCS(< 5)	- CV(10+) SP(10+) ST(10+)	BS RS(10+)	
57	Bhanpuri (01369100)	188.8	906	130	P C(10+)	CWC CHW H(10+) MCW(10+) PHC(< 5)	HP W	- PO(< 5) PH(< 5)	- CM(< 5) CP(10+)	- ACS(< 5) NCS(< 5) OCS(< 5)	- CV(10+) SP(10+) ST(10+)	- BS(< 5) RS(10+)	
58	Magiya (01369200)	168.0	437	69	P C(10+)	- H(10+) MCW(< 5) PHC(< 5)	HP W C	- PO(< 5) PH(< 5)	- CM(< 5) CP(10+)	- ACS(< 5) NCS(< 5) OCS(< 5)	- CV(10+) SP(10+) ST(10+)	BS RS(5-10)	
59	Kadvakuva (01369300)	146.8	287	62	P C(10+)	CHW H(10+) MCW(< 5) PHC(< 5)	W C	- PO(< 5) PH(10+)	- CM(< 5) CP(10+)	- ACS(< 5) NCS(< 5) OCS(< 5)	- CV(10+) SP(10+) ST(10+)	- BS(< 5) RS(5-10)	
60	Limbani (01369400)	213.8	940	151	P C(10+)	CWC CHW H(10+) MCW(10+) PHC(10+)	HP W	- PO(< 5) PH(10+)	- CM(< 5) CP(10+)	- ACS(< 5) NCS(< 5) OCS(< 5)	- CV(10+) SP(10+) ST(10+)	- BS(< 5) RS(10+)	
61	Bamroli (01369500)	326.7	1,379	291	P C(10+)	PHS H(10+) MCW(< 5) PHC(< 5)	HP W	PH PO(< 5)	- CM(< 5) CP(10+)	ACS(2) NCS OCS(2)	- CV(10+) SP(10+) ST(10+)	- BS(< 5) RS(10+)	
62	Shivajipura (01369600)	223.8	607	126	P C(10+)	CWC CHW H(10+) MCW(5-10) PHC(5-10)	HP W	PO PH(< 5)	- CM(5-10) CP(10+)	- ACS(< 5) NCS(< 5) OCS(< 5)	- CV(10+) SP(10+) ST(10+)	- BS(5-10) RS(10+)	
63	Valothi (01369700)	310.9	1,222	223	P(2) C(10+)	CWC CHW H(10+) MCW(< 5) PHC(< 5)	HP W R	PO PH	- CM(< 5) CP(10+)	- ACS(< 5) NCS(< 5) OCS(10+)	- CV(10+) SP(10+) ST(10+)	- BS(< 5) RS(10+)	
64	Vajpur (01369800)	309.8	1,008	186	P C(10+)	- H(5-10) MCW(5-10) PHC(5-10)	HP W	- PO(< 5) PH(< 5)	- CM(5-10) CP(10+)	ACS NCS(< 5) OCS(< 5)	- CV(10+) SP(10+) ST(10+)	BS RS(10+)	

**Village Directory**

**Land Use (As on 1999)**

Approach to Village	Nearest Town & Distance (in km)	Power Supply	News paper/Magazine	Most Important Commodity Manufactured	Land use (i.e. area under different types of land use in hectare)							Name of Village	Serial Number
					Forest	Irrigated (by source)	Unirrigated	Cultivable Waste (including Gauchar and Groves)	Area not available for Cultivation				
14	15	16	17	18	19	20	21	22	23	2	1		
PR MR	Chhota Udaipur (23)	EA	-	Tuwer, Maize, Pulses	-	GC(220.0) W(40.0) WE(40.0) O(10.0) T(310.0)		42.6	60.0	175.8	Ghutanvad	54	
PR MR	Chhota Udaipur (36)	EA	N	Banana, Tuwer, Paddy	-	GC(102.0) WE(38.0) T(140.0)		13.6	37.1	-	Gambhirpura	55	
PR MR	Bodeli (23)	EA	-	Maize, Tuwer, Paddy	-	GC(80.0) W(10.0) WE(40.0) T(130.0)		154.3	41.2	27.7	Nani Bej	56	
PR	Bodeli (26)	EA	-	Tuwer, Paddy, Maize	-	GC(30.0) W(20.0) WE(5.0) O(4.0) T(59.0)		58.8	17.0	54.0	Bhanpuri	57	
PR	Bodeli (26)	EA	-	Maize, Tuwer, Cotton	40.7	GC(8.0) W(5.0) WE(4.0) T(17.0)		49.0	27.0	34.3	Magiya	58	
MR	Bodeli (25)	EA	-	Maize, Tuwer, Rice	31.7	GC(10.0) W(5.0) O(4.0) T(19.0)		57.6	5.5	33.0	Kadvakuva	59	
MR	Bodeli (28)	EA	N	Maize, Paddy, Tuwer	-	GC(10.0) W(10.0) T(20.0)		124.8	66.3	2.7	Lim bani	60	
PR	Bodeli (25)	EA	-	Maize, Tuwer, Pulses	10.4	W(30.0) O(10.0) T(40.0)		192.2	64.9	19.3	Bamroli	61	
MR	Bodeli (28)	EA	-	Tuwer, Cotton, Jowar	30.4	W(37.0) O(2.0) T(39.0)		141.0	6.9	6.5	Shivajipura	62	
PR	Bodeli (28)	ED EAG	-	Maize, Pulses, Jowar	47.5	GC(10.0) W(30.0) WE(10.0) T(50.0)		169.6	5.4	38.5	Valothi	63	
PR	Bodeli (28)	EA	-	Cotton, Tuwer, Paddy	84.8	GC(30.0) W(80.0) T(110.0)		97.9	-	17.2	Vajpur	64	



## Census of India 2001 -

## Amenities and

Serial Number	Name of Village & Location Code	Total Area of the Village (in Hectare)	Total Population (2001 Census)	Number of Households (2001 Census)	Amenities available (if not available within the village, a dash (-) is shown in the column and next to it in brackets the distance in broad ranges viz. < 5 kms., 5-10 kms. and 10+ kms of the nearest place where the facility is available is given)								
					Educational	Medical	Drinking Water	Post, Telegraph and Telephone	Commercial and Co-operative Banks	Agricultural, Non-Agricultural and Other Credit Societies	Recreational & Cultural Facilities (Cinema/Video Hall, Sports Club, Stadium/Auditorium)	Communications (Bus Service, Railway Station, Waterway)	
1	2	3	4	5	6	7	8	9	10	11	12	13	
65	Mota Kantva (01369900)	379.8	1,718	273	P C(10+)	CWC PHS H(10+) MCW(< 5) PHC(< 5)	HP W R C	- PO(5-10) PH(< 5)	- CM(< 5) CP(10+)	ACS(2) NCS(< 5) OCS(< 5)	- CV(10+) SP(10+) ST(10+)	BS RS(5-10)	
66	Nana Kantva (01370000)	201.0	694	111	P C(5-10)	CWC H(10+) MCW(< 5) PHC(< 5)	HP W C	- PO(< 5) PH(< 5)	- CM(< 5) CP(10+)	- ACS(< 5) NCS(< 5) OCS(10+)	- CV(10+) SP(10+) ST(10+)	- BS(< 5) RS(10+)	
67	Fatepura (01370100)	96.8	376	87	P C(10+)	CHW H(10+) MCW(< 5) PHC(< 5)	HP W R C	- PO(< 5) PH(5-10)	- CM(< 5) CP(10+)	- ACS(< 5) NCS(< 5) OCS(< 5)	- CV(10+) SP(10+) ST(10+)	- BS(< 5) RS(10+)	
68	Vanki (01370200)	191.3	1,029	137	P C(10+)	- H(10+) MCW(< 5) PHC(< 5)	HP W C	- PO(< 5) PH(< 5)	- CM(< 5) CP(10+)	ACS NCS(< 5) OCS(< 5)	- CV(10+) SP(10+) ST(10+)	BS RS(10+)	
69	Moti Bej (01370300)	621.9	3,331	534	P(3) S C(10+)	MCW CWC PHS CHW H(10+) PHC(< 5)	TW W R	PO PH(< 5)	- CM(< 5) CP(10+)	ACS NCS OCS(< 5)	- CV(10+) SP(10+) ST(10+)	BS RS(10+)	
70	Sajod (01370400)	183.6	609	127	P C(< 5)	CHW H(< 5) MCW(< 5) PHC(< 5)	W R	- PO(< 5) PH(< 5)	- CM(< 5) CP(< 5)	- ACS(< 5) NCS(< 5) OCS(< 5)	- CV(< 5) SP(< 5) ST(< 5)	- BS(< 5) RS(< 5)	
71	Umarva (01370500)	397.2	862	134	P C(< 5)	CWC PHS H(< 5) MCW(< 5) PHC(< 5)	T HP W TK C	PO PH	- CM(< 5) CP(< 5)	ACS(2) NCS OCS(< 5)	- CV(10+) SP(10+) ST(10+)	BS RS(< 5)	
72	Khandiya Amadara (01370600)	352.5	1,482	267	P C(< 5)	CHW H(< 5) MCW(< 5) PHC(< 5)	T W R	PH PO(< 5)	- CM(< 5) CP(< 5)	- ACS(< 5) NCS(< 5) OCS(< 5)	- CV(< 5) SP(10+) ST(10+)	BS RS(< 5)	
73	Uchapan (01370700)	805.0	3,189	572	P(3) S C(10+)	MCW CWC(2) PHC PHS CHW H(10+)	HP W	PO PH(5)	CM CP(10+)	ACS NCS OCS	- CV(10+) SP(10+) ST(10+)	BS RS(< 5)	
74	Ghagharpura (01370800)	175.9	722	140	P C(< 5)	CHW H(10+) MCW(< 5) PHC(< 5)	HP W	- PO(10+) PH(10+)	- CM(< 5) CP(10+)	- ACS(< 5) NCS(< 5) OCS(< 5)	- CV(10+) SP(10+) ST(10+)	BS RS(5-10)	
75	Segvasimli (01370900)	147.9	377	63	P C(10+)	CHW H(10+) MCW(< 5) PHC(< 5)	HP W	- PO(< 5) PH(< 5)	- CM(< 5) CP(< 5)	- ACS(< 5) NCS(< 5) OCS(5-10)	- CV(10+) SP(10+) ST(10+)	- BS(< 5) RS(5-10)	

**Village Directory**

**Land Use (As on 1999)**

Approach to Village	Nearest Town & Distance (in km)	Power Supply	News paper/Magazine	Most Important Commodity Manufactured	Land use (i.e. area under different types of land use in hectare)							Name of Village	Serial Number
					Forest	Irrigated (by source)	Unirrigated	Cultivable Waste (including Gauchar and Groves)	Area not available for Cultivation				
14	15	16	17	18	19	20	21	22	23	2	1		
PR	Bodeli (24)	EA	-	Maize, Tuwer, Pulses	18.7	GC(30.0) W(20.0) WE(5.0) T(55.0)	252.0	8.2	45.8	Mota Kantva	65		
PR	Bodeli (25)	EA	-	Maize, Pulses, Tuwer	-	GC(11.0) W(8.0) T(19.0)	124.6	25.0	32.4	Nana Kantva	66		
MR	Bodeli (27)	EA	-	Maize, Tuwer, Pulses	-	GC(8.0) W(5.0) T(13.0)	49.3	27.0	7.4	Fatepura	67		
PR	Bodeli (25)	EA	N	Maize, Tuwer, Paddy	-	GC(41.0) WE(10.0) TWE(5.0) O(2.0) T(58.0)	83.3	41.0	9.0	Vanki	68		
PR	Bodeli (24)	EA	-	Tuwer, Maize, Paddy	-	GC(50.0) W(15.0) WE(130.0) T(195.0)	220.9	170.0	36.0	Moti Bej	69		
MR	Chhota Udaipur (24)	EA	-	Tuwer, Maize, Cotton	-	GC(66.0) WE(5.0) R(4.0) T(75.0)	20.0	14.8	73.8	Sajod	70		
PR	Chhota Udaipur (23)	EA	-	Paddy, Maize, Castor Oil	-	GC(280.0) W(5.0) O(10.0) T(295.0)	37.0	23.2	42.0	Umarva	71		
PR	Chhota Udaipur (22)	EA	N	Tuwer, Maize, Pulses	-	GC(205.0) W(16.0) WE(20.0) T(241.0)	28.4	40.9	42.2	Khandiya Amadara	72		
PR MR FP	Chhota Udaipur (35)	EA	-	Banana, Maize, Tuwer	-	GC(300.0) W(10.0) WE(20.0) O(20.0) T(350.0)	336.7	22.0	96.3	Uchapan	73		
PR	Chhota Udaipur (28)	EA	-	Maize, Groundnut, Cotton	-	GC(70.0) W(10.0) WE(10.0) T(90.0)	60.2	25.6	-	Ghagharpura	74		
MR	Bodeli (27)	ED EAG	-	Maize, Tuwer, Groundnut	-	GC(80.0) W(5.0) O(2.0) T(87.0)	39.4	4.3	17.1	Segvasimli	75		

## Census of India 2001 -

## Amenities and

Amenities available (if not available within the village, a dash (-) is shown in the column and next to it in brackets the distance in broad ranges viz. < 5 kms., 5-10 kms. and 10+ kms of the nearest place where the facility is available is given)												
Serial Number	Name of Village & Location Code	Total Area of the Village (in Hectare)	Total Population (2001 Census)	Number of Households (2001 Census)	Educational	Medical	Drinking Water	Post, Telegraph and Telephone	Commercial and Co-operative Banks	Agricultural, Non-Agricultural and Other Credit Societies	Recreational & Cultural Facilities (Cinema/Video Hall, Sports Club, Stadium/Auditorium)	Communications (Bus Service, Railway Station, Waterway)
1	2	3	4	5	6	7	8	9	10	11	12	13
76	Fata (01371000)	144.1	621	124	P C(10+)	CWC CHW H(10+) MCW(< 5) PHC(< 5)	HP W C	- PO(< 5) PH(< 5)	- CM(< 5) CP(5-10)	- ACS(< 5) NCS(< 5) OCS(< 5)	- CV(10+) SP(10+) ST(10+)	BS RS(5-10)
77	Koliyari (01371100)	454.5	1,790	353	P(3) C(5-10)	MCW CWC(3) PHS CHW H(5-10) PHC(< 5)	HP W R	- PO(< 5) PH(5-10)	- CM(< 5) CP(5-10)	- ACS(< 5) NCS(< 5) OCS(< 5)	- CV(10+) SP(10+) ST(10+)	BS RS(5-10)
78	Vaghava (01371200)	622.3	2,285	426	P(2) C(5-10)	MCW CWC PHS CHW H(10+) PHC(< 5)	HP TW W	PO PH(10+)	- CM(< 5) CP(10+)	ACS(2) NCS OCS(< 5)	- CV(10+) SP(10+) ST(10+)	BS RS(5-10)
79	Paliya (01371300)	333.3	1,062	204	P C(< 5)	MH CHW H(< 5) MCW(< 5) PHC(< 5)	HP W R	- PO(< 5) PH(< 5)	- CM(< 5) CP(< 5)	- ACS(< 5) NCS(< 5) OCS(< 5)	- CV(< 5) SP(10+) ST(10+)	BS(< 5) RS(< 5)
80	Tarapur (01371400)	444.7	469	96	P C(< 5)	CHW H(< 5) MCW(< 5) PHC(< 5)	T HP TW TK	PH(5) PO(< 5)	- CM(< 5) CP(< 5)	ACS(2) NCS OCS(< 5)	- CV(< 5) SP(10+) ST(< 5)	BS RS(< 5)
81	Rampura (01371500)	187.8	64	15	- P(< 5) C(< 5)	CHW H(< 5) MCW(< 5) PHC(< 5)	T HP W TK R	- PO(< 5) PH(< 5)	- CM(< 5) CP(< 5)	- ACS(< 5) NCS(< 5) OCS(< 5)	- CV(< 5) SP(10+) ST(< 5)	BS RS(< 5)
82	Vav (01371600)	170.2	610	119	P C(< 5)	CHW H(< 5) MCW(< 5) PHC(< 5)	HP W R	- PO(< 5) PH(< 5)	- CM(< 5) CP(< 5)	- ACS(< 5) NCS(< 5) OCS(< 5)	- CV(10+) SP(10+) ST(< 5)	BS RS(< 5)
83	Pavi (01371700)	251.3	892	167	P(2) C(< 5)	PHS H(< 5) MCW(< 5) PHC(< 5)	HP W R	- PO(< 5) PH(< 5)	- CM(< 5) CP(< 5)	- ACS(< 5) NCS(< 5) OCS(< 5)	- CV(< 5) SP(< 5) ST(< 5)	BS RS(< 5)

**Village Directory**

**Land Use (As on 1999)**

Approach to Village	Nearest Town & Distance (in km)	Power Supply	News paper/Magazine	Most Important Commodity Manufactured	Land use (i.e. area under different types of land use in hectare)						Name of Village	Serial Number
					Forest	Irrigated (by source)	Unirrigated	Cultivable Waste (including Gauchar and Groves)	Area not available for Cultivation			
14	15	16	17	18	19	20	21	22	23	2	1	
PR MR	Bodeli (27)	EA	-	Bajari, Tomato, Cotton	-	GC(80.0) W(15.0) WE(10.0) T(105.0)		22.3	13.7	3.1	Fata	76
PR MR	Bodeli (27)	EA	N	Tuwer, Cotton, Spice	-	GC(214.0) WE(30.0) O(3.0) T(247.0)		77.6	54.6	75.3	Koliyari	77
PR	Bodeli (26)	EA	N M	Maize, Tuwer, Groundnut	-	GC(200.0) W(20.0) WE(10.0) R(20.0) O(10.0) T(260.0)		236.6	40.0	85.7	Vaghava	78
PR	Chhota Udaipur (23)	EA	-	Banana, Paddy, Tuwer	-	GC(120.0) W(30.0) WE(10.0) R(40.0) T(200.0)		26.7	43.1	63.5	Paliya	79
PR	Chhota Udaipur (19)	EA	N M	Maize, Tuwer, Groundnut	-	GC(320.0) W(20.0) T(340.0)		40.7	16.0	48.0	Tarapur	80
PR	Chhota Udaipur (23)	EA	N M	Maize, Groundnut, Tuwer	-	GC(170.0) T(170.0)		4.1	-	13.7	Rampura	81
MR	Chhota Udaipur (19)	EA	-	Maize, Tuwer, Groundnut	-	GC(80.0) W(20.0) T(100.0)		27.4	5.0	37.8	Vav	82
PR	Chhota Udaipur (19)	EA	-	Tuwer, Pulses, Groundnut	-	GC(40.0) W(12.0) T(52.0)		83.4	74.8	41.1	Pavi	83

## Census of India 2001 -

## Amenities and

Amenities available (if not available within the village, a dash (-) is shown in the column and next to it in brackets the distance in broad ranges viz. < 5 kms., 5-10 kms. and 10+ kms of the nearest place where the facility is available is given)												
Serial Number	Name of Village & Location Code	Total Area of the Village (in Hectare)	Total Population (2001 Census)	Number of Households (2001 Census)	Educational	Medical	Drinking Water	Post, Telegraph and Telephone	Commercial and Co-operative Banks	Agricultural, Non-Agricultural and Other Credit Societies	Recreational & Cultural Facilities (Cinema/Video Hall, Sports Club, Stadium/Auditorium)	Communications (Bus Service, Railway Station, Waterway)
1	2	3	4	5	6	7	8	9	10	11	12	13
84	Jetpur (01371800)	441.0	7,310	1,461	P(5) S(3) PUC C I	H D DH MCW MH CWC HC PHS(2) FWC TB NH RMP(5) CHW O PHC(10+)	T HP TW W TK R	PO PTO PH(472)	CM CP(2)	ACS(3) NCS(2) OCS	CV ST SP(10+)	BS RS
85	Moti Rasli (01371900)	314.1	1,288	228	P C(<5)	- H(<5) MCW(<5) PHC(<5)	HP W TK R	PO PH(<5)	- CM(<5) CP(<5)	ACS(2) NCS OCS(<5)	- CV(<5) SP(10+) ST(<5)	BS RS(<5)
86	Nani Rasli (01372000)	290.7	1,051	173	P C(<5)	CWC CHW H(<5) MCW(<5) PHC(<5)	HP W R	- PO(<5) PH(<5)	- CM(<5) CP(<5)	OCS ACS(<5) NCS(<5)	- CV(<5) SP(10+) ST(<5)	- BS(<5) RS(<5)
87	Thalki (01372100)	470.4	2,288	410	P(2) C(5-10)	PHS CHW H(5-10) MCW(<5) PHC(<5)	HP W TK C	- PO(<5) PH(5-10)	- CM(<5) CP(5-10)	ACS(2) NCS OCS	- CV(5-10) SP(10+) ST(5-10)	BS RS(5-10)
88	Dabherai (01372200)	164.0	539	88	P C(5-10)	CHW H(10+) MCW(<5) PHC(<5)	HP W	- PO(<5) PH(<5)	- CM(<5) CP(5-10)	- ACS(<5) NCS(<5) OCS(<5)	- CV(10+) SP(10+) ST(10+)	- BS(<5) RS(<5)
89	Gogadiya (01372300)	267.6	769	157	P C(10+)	CHW H(10+) MCW(<5) PHC(<5)	HP W	- PO(<5) PH(10+)	- CM(<5) CP(10+)	- ACS(<5) NCS(<5) OCS(<5)	- CV(10+) SP(10+) ST(10+)	- BS(<5) RS(<5)
90	Motipura (Gadoth) (01372400)	54.0	166	33	P C(10+)	CHW H(10+) MCW(<5) PHC(<5)	HP W	- PO(<5) PH(10+)	- CM(<5) CP(10+)	- ACS(<5) NCS(<5) OCS(<5)	- CV(10+) SP(10+) ST(10+)	- BS(<5) RS(<5)
91	Nani Bumdi (01372500)	293.8	947	181	P C(10+)	CHW H(10+) MCW(<5) PHC(5-10)	HP W	- PO(5-10) PH(5-10)	- CM(<5) CP(10+)	- ACS(<5) NCS(<5) OCS(<5)	- CV(10+) SP(10+) ST(10+)	BS RS(<5)
92	Lodhan (01372600)	347.3	1,174	221	P C(<5)	CHW H(<5) MCW(<5) PHC(<5)	HP W TK R	- PO(<5) PH(<5)	- CM(<5) CP(<5)	- ACS(<5) NCS(<5) OCS(<5)	- CV(<5) SP(10+) ST(<5)	BS RS(<5)

## Village Directory

## Land Use (As on 1999)

Approach to Village	Nearest Town & Distance (in km)	Power Supply	News paper/Magazine	Most Important Commodity Manufactured	Land use (i.e. area under different types of land use in hectare)						Name of Village	Serial Number
					Forest	Irrigated (by source)	Unirrigated	Cultivable Waste (including Gauchar and Groves)	Area not available for Cultivation			
14	15	16	17	18	19	20	21	22	23	2	1	
PR	Chhota Udaipur (20)	EA	N M	Paddy, Cotton, Groundnut	-	W(10.0) WE(30.0) R(10.0) O(10.0) T(60.0)	226.2	140.1	14.8	Jetpur	84	
PR	Bodeli (19)	EA	-	Maize, Tuwer, Pulses	-	GC(10.0) W(20.0) WE(40.0) T(70.0)	50.0	80.0	114.1	Moti Rasli	85	
PR MR	Bodeli (19)	EA	N M	Maize, Tuwer, Paddy	-	GC(100.0) W(20.0) WE(6.0) T(126.0)	71.0	41.7	52.0	Nani Rasli	86	
PR MR	Chhota Udaipur (24)	EA	N M	Maize, Tuwer, Cotton	-	GC(169.0) W(60.0) WE(40.0) O(10.0) T(279.0)	69.8	60.0	61.6	Thalki	87	
PR MR	Bodeli (25)	EA	-	Maize, Tuwer, Groundnut	-	GC(10.0) W(10.0) WE(10.0) O(5.0) T(35.0)	102.3	20.0	6.7	Dabherai	88	
MR	Bodeli (24)	EA	-	Maize, Pulses, Tuwer	-	GC(5.0) W(10.0) WE(5.0) O(3.0) T(23.0)	210.4	11.2	23.0	Gogadiya	89	
MR	Bodeli (26)	ED	-	Maize, Tuwer, Groundnut	-	W(10.0) O(5.0) T(15.0)	25.3	4.7	9.0	Motipura (Gadoth)	90	
PR MR	Bodeli (25)	EA	-	Maize, Cotton, Tuwer	-	GC(10.0) W(40.0) WE(60.0) T(110.0)	154.5	19.0	10.4	Nani Bumdi	91	
PR MR	Chhota Udaipur (22)	EA	-	Tomato, Tuwer, Groundnut	35.8	GC(167.0) W(50.0) WE(3.0) T(220.0)	21.7	63.2	6.7	Lodhan	92	

Census of India 2001 -

Amenities and

Amenities available (if not available within the village, a dash (-) is shown in the column and next to it in brackets the distance in broad ranges viz. < 5 kms., 5-10 kms. and 10+ kms of the nearest place where the facility is available is given)												
Serial Number	Name of Village & Location Code	Total Area of the Village (in Hectare)	Total Population (2001 Census)	Number of Households (2001 Census)	Educational	Medical	Drinking Water	Post, Telegraph and Telephone	Commercial and Co-operative Banks	Agricultural, Non-Agricultural and Other Credit Societies	Recreational & Cultural Facilities (Cinema/Video Hall, Sports Club, Stadium/Auditorium)	Communications (Bus Service, Railway Station, Waterway)
1	2	3	4	5	6	7	8	9	10	11	12	13
93	Mesara (01372700)	239.2	667	106	P C(<5)	CWC CHW H(<5) MCW(<5) PHC(<5)	HP W TK R	- PO(<5) PH(<5)	- CM(<5) CP(<5)	ACS(2) NCS OCS(<5)	- CV(<5) SP(10+) ST(<5)	BS RS(<5)
94	Vankol (01372800)	155.9	583	126	P C(<5)	CWC H(<5) MCW(<5) PHC(<5)	HP W TK R	- PO(<5) PH(<5)	- CM(<5) CP(<5)	ACS(2) NCS OCS(<5)	- CV(<5) SP(10+) ST(<5)	BS RS(<5)
95	Sihod (01372900)	267.1	1,113	219	P C(<5)	CHW H(<5) MCW(<5) PHC(<5)	HP W TK R C	- PO(<5) PH(<5)	- CM(<5) CP(<5)	- ACS(<5) NCS(<5) OCS(<5)	- CV(<5) SP(10+) ST(<5)	BS RS(<5)
96	Moti Bumdi (01373000)	303.0	1,305	227	P C(5-10)	CHW H(5-10) MCW(<5) PHC(<5)	HP W TK	- PO(<5) PH(<5)	- CM(<5) CP(<5)	- ACS(<5) NCS(<5) OCS(<5)	- CV(5-10) SP(10+) ST(5-10)	BS RS(<5)
97	Patiya (01373100)	171.1	690	139	P C(5-10)	CHW H(5-10) MCW(<5) PHC(5-10)	HP W R	- PO(<5) PH(<5)	- CM(5-10) CP(10+)	- ACS(<5) NCS(<5) OCS(<5)	- CV(10+) SP(10+) ST(10+)	- BS(<5) RS(<5)
98	Nana Butiyapura (01373200)	85.6	323	68	P C(5-10)	CHW H(5-10) MCW(<5) PHC(<5)	W R	- PO(<5) PH(<5)	- CM(<5) CP(<5)	- ACS(<5) NCS(<5) OCS(<5)	- CV(10+) SP(10+) ST(10+)	- BS(<5) RS(<5)
99	Mota Butiyapura (01373300)	52.3	422	82	P C(10+)	CHW H(10+) MCW(<5) PHC(<5)	HP W R	- PO(<5) PH(<5)	- CM(<5) CP(10+)	- ACS(<5) NCS(<5) OCS(<5)	- CV(10+) SP(10+) ST(10+)	- BS(<5) RS(10+)
100	Ranbhun (01373400)	375.4	1,129	202	P C(5-10)	MCW PHS CHW H(5-10) PHC(<5)	HP W R C	- PO(<5) PH(5-10)	- CM(5-10) CP(5-10)	- ACS(<5) NCS(<5) OCS(<5)	- CV(5-10) SP(10+) ST(5-10)	BS RS(5-10)
101	Amalpur (01373500)	123.4	441	86	P C(5-10)	- H(5-10) MCW(<5) PHC(5-10)	HP W R C	- PO(<5) PH(<5)	- CM(5-10) CP(5-10)	- ACS(<5) NCS(<5) OCS(<5)	- CV(5-10) SP(5-10) ST(5-10)	- BS(<5) RS(5-10)
102	Gadoth (01373600)	233.5	1,020	200	P C(10+)	MCW PHS H(<5) PHC(<5)	T W R	- PO(<5) PH(<5)	- CM(<5) CP(10+)	ACS NCS(<5) OCS(<5)	- CV(10+) SP(10+) ST(10+)	- BS(<5) RS(<5)
103	Moti Tejavav (01373700)	89.3	492	69	P C(5-10)	CHW H(5-10) MCW(<5) PHC(<5)	HP W	- PO(<5) PH(<5)	- CM(5-10) CP(5-10)	- ACS(<5) NCS(<5) OCS(<5)	- CV(5-10) SP(10+) ST(5-10)	- BS(<5) RS(<5)
104	Khandivav (01373800)	68.3	335	47	P C(<5)	CHW H(<5) MCW(<5) PHC(<5)	HP W	- PO(<5) PH(<5)	- CM(<5) CP(<5)	- ACS(<5) NCS(<5) OCS(<5)	- CV(<5) SP(10+) ST(<5)	- BS(<5) RS(<5)

## Village Directory

## Land Use (As on 1999)

Approach to Village	Nearest Town & Distance (in km)	Power Supply	News paper/Magazine	Most Important Commodity Manufactured	Land use (i.e. area under different types of land use in hectare)						Name of Village	Serial Number
					Forest	Irrigated (by source)	Unirrigated	Cultivable Waste (including Gauchar and Groves)	Area not available for Cultivation			
14	15	16	17	18	19	20	21	22	23	2	1	
PR MR	Chhota Udaipur (20)	EA	N M	Tuwer, Maize, Groundnut	43.3	W(10.0) WE(70.0) TWE(40.0) O(10.0) T(130.0)	20.4	16.5	29.1	Mesara	93	
PR	Bodeli (20)	EA	N M	Maize, Oil, Sugarcane	-	W(10.0) WE(40.0) TW(40.0) O(10.0) T(100.0)	7.9	12.1	36.0	Vankol	94	
PR MR	Bodeli (20)	EA	-	Maize, Tuwer, Groundnut	-	GC(70.0) W(55.0) WE(30.0) T(155.0)	20.1	37.0	55.0	Sihod	95	
MR	Bodeli (22)	EA	-	Maize, Tuwer, Groundnut	48.3	GC(40.0) W(10.0) WE(10.0) T(60.0)	175.1	4.1	15.4	Moti Bumdi	96	
PR MR	Bodeli (13)	EA	-	Maize, Tuwer, Pulses	-	GC(15.0) W(20.0) WE(25.0) T(60.0)	13.4	24.0	73.7	Patiya	97	
MR	Bodeli (18)	EA	-	Maize, Tuwer, Pulses	-	GC(5.0) W(10.0) WE(4.0) T(19.0)	45.5	14.3	6.8	Nana Butiyapura	98	
PR	Bodeli (18)	EA	-	Maize, Groundnut, Tuwer	-	W(4.0) WE(12.0) O(2.0) T(18.0)	23.9	5.0	5.4	Mota Butiyapura	99	
PR	Bodeli (13)	EA	N	Maize, Tuwer, Pulses	25.8	GC(42.0) W(130.0) WE(58.0) T(230.0)	58.5	10.5	50.6	Ranbhun	100	
MR	Bodeli (14)	EA	-	Cotton, Groundnut, Maize	-	GC(22.0) W(32.0) WE(30.0) T(84.0)	16.6	5.1	17.7	Amalpur	101	
PR	Bodeli (12)	EA	N M	Groundnut, Tuwer, Pulses	-	GC(10.0) W(25.0) WE(35.0) T(70.0)	109.6	30.5	23.4	Gadoth	102	
MR	Bodeli (20)	EA	-	Maize, Tuwer, Groundnut	-	GC(5.0) W(14.0) WE(4.0) T(23.0)	62.2	2.8	1.3	Moti Tejavav	103	
MR	Bodeli (5)	ED EAG	-	Maize, Tuwer, Groundnut	-	GC(5.0) W(12.0) WE(4.0) T(21.0)	38.3	8.0	1.0	Khandivav	104	



## Census of India 2001 -

## Amenities and

Amenities available (if not available within the village, a dash (-) is shown in the column and next to it in brackets the distance in broad ranges viz. < 5 kms., 5-10 kms. and 10+ kms of the nearest place where the facility is available is given)												
Serial Number	Name of Village & Location Code	Total Area of the Village (in Hectare)	Total Population (2001 Census)	Number of Households (2001 Census)	Educational	Medical	Drinking Water	Post, Telegraph and Telephone	Commercial and Co-operative Banks	Agricultural, Non-Agricultural and Other Credit Societies	Recreational & Cultural Facilities (Cinema/Video Hall, Sports Club, Stadium/Auditorium)	Communications (Bus Service, Railway Station, Waterway)
1	2	3	4	5	6	7	8	9	10	11	12	13
105	Pratapnagar (01373900)	268.6	541	94	- P(<5) C(10+)	MCW PHS FWC CHW H(10+) PHC(5-10)	HP W	PH PO(<5)	- CM(10+) CP(10+)	- ACS(<5) NCS(<5) OCS(<5)	- CV(10+) SP(10+) ST(10+)	- BS(<5) RS(<5)
106	Sithol (01374000)	364.0	1,576	287	P(2) S C(<5)	MCW CWC PHS CHW H(<5) PHC(5-10)	HP W TK R C	- PO(<5) PH(<5)	- CM(<5) CP(<5)	ACS(2) NCS OCS	- CV(<5) SP(10+) ST(<5)	BS RS(<5)
107	Aniyadri (01374100)	879.1	2,085	377	P(3) C(5-10)	MCW CWC(2) PHS CHW H(5-10) PHC(5-10)	HP W TK	PO PH(<5)	- CM(<5) CP(<5)	ACS NCS OCS(<5)	- CV(<5) SP(10+) ST(<5)	BS RS(5-10)
108	Moti Amrol (01374200)	1,692.1	5,120	913	P(4) C(5-10)	MCW PHC PHS RMP CHW H(5-10)	HP W TK R	PO PH	- CM(5-10) CP(5-10)	ACS NCS OCS(<5)	- CV(5-10) SP(10+) ST(5-10)	BS RS(5-10)
109	Sengpur (01374300)	271.2	444	93	P C(5-10)	CHW H(5-10) MCW(5-10) PHC(<5)	HP W	- PO(<5) PH(5-10)	- CM(<5) CP(5-10)	- ACS(<5) NCS(<5) OCS(<5)	- CV(5-10) SP(10+) ST(5-10)	- BS(<5) RS(5-10)
110	Tamboliya (01374400)	282.4	1,140	186	P(2) C(5-10)	CHW H(<5) MCW(<5) PHC(<5)	HP W	- PO(<5) PH(5-10)	- CM(<5) CP(5-10)	ACS NCS(<5) OCS(<5)	- CV(5-10) SP(10+) ST(5-10)	BS RS(<5)
111	Chudel (01374500)	322.5	1,000	170	P C(5-10)	CWC PHS CHW H(5-10) MCW(5-10) PHC(5-10)	T HP TW W TK R	PO PH(5-10)	- CM(5-10) CP(5-10)	- ACS(5-10) NCS(5-10) OCS(5-10)	- CV(5-10) SP(10+) ST(5-10)	BS RS(<5)
112	Ambadi (01374600)	142.1	608	119	P C(10+)	MCW CHW H(<5) PHC(<5)	HP W	- PO(<5) PH(<5)	- CM(<5) CP(<5)	ACS NCS OCS(5-10)	- CV(<5) SP(10+) ST(10+)	BS RS(<5)
113	Bhensavahi (01374700)	411.2	2,137	411	P S PUC C(<5)	MCW CWC(2) PHS CHW H(<5) PHC(5-10)	HP W	PO PH(3)	- CM(<5) CP(<5)	ACS(2) NCS OCS(<5)	- CV(<5) SP(<5) ST(<5)	BS RS(<5)

## Village Directory

## Land Use (As on 1999)

Approach to Village	Nearest Town & Distance (in km)	Power Supply	News paper/Magazine	Most Important Commodity Manufactured	Land use (i.e. area under different types of land use in hectare)							Name of Village	Serial Number
					Forest	Irrigated (by source)	Unirrigated	Cultivable Waste (including Gauchar and Groves)	Area not available for Cultivation				
14	15	16	17	18	19	20	21	22	23	2	1		
PR	Bodeli (15)	EA	N M	Maize, Tuwer, Groundnut	-	GC(20.0) W(20.0) WE(20.0) T(60.0)	162.4	18.8	27.3	Pratapnagar	105		
PR	Bodeli (21)	EA	N M	Cotton, Maize, Groundnut	31.0	GC(200.0) W(25.0) WE(3.0) T(228.0)	22.0	38.0	45.0	Sithol	106		
PR	Bodeli (22)	EA	N M	Cotton, Tomato, Banana	-	W(10.0) WE(130.0) TW(120.0) T(260.0)	532.6	40.4	46.1	Aniyadri	107		
PR MR	Chhota Udaipur (23)	EA	-	Tomato, Paddy, Tuwer	32.0	W(75.0) WE(2.0) TK(2.0) T(79.0)	1,386.1	50.0	145.1	Moti Amrol	108		
MR	Chhota Udaipur (25)	EA	-	Paddy, Maize, Cloth	167.0	W(16.9) T(16.9)	67.2	10.0	10.1	Sengpur	109		
PR	Chhota Udaipur (23)	EA	N	Paddy, Maize, Cotton	25.7	W(33.9) T(33.9)	147.9	66.0	8.9	Tamboliya	110		
PR MR	Bodeli (24)	EA	N M	Oil, Tuwer, Groundnut	-	W(40.0) WE(30.0) TK(2.0) R(8.0) T(80.0)	147.0	-	95.5	Chudel	111		
PR	Bodeli (24)	EA	-	Paddy, Maize, Groundnut	-	W(50.0) WE(5.0) R(6.7) T(61.7)	48.0	22.7	9.8	Ambadi	112		
PR	Bodeli (23)	EA	N M	Banana, Maize, Tuwer	-	W(101.0) WE(30.0) R(10.0) T(141.0)	229.4	-	40.8	Bhensavahi	113		

## Census of India 2001 -

## Amenities and

Amenities available (if not available within the village, a dash (-) is shown in the column and next to it in brackets the distance in broad ranges viz. < 5 kms., 5-10 kms. and 10+ kms of the nearest place where the facility is available is given)												
Serial Number	Name of Village & Location Code	Total Area of the Village (in Hectare)	Total Population (2001 Census)	Number of Households (2001 Census)	Educational	Medical	Drinking Water	Post, Telegraph and Telephone	Commercial and Co-operative Banks	Agricultural, Non-Agricultural and Other Credit Societies	Recreational & Cultural Facilities (Cinema/Video Hall, Sports Club, Stadium/Auditorium)	Communications (Bus Service, Railway Station, Waterway)
1	2	3	4	5	6	7	8	9	10	11	12	13
114	Suskal (01374800)	714.3	3,557	597	P(3) C(<5)	MCW CWC(3) PHC PHS RMP CHW H(<5)	T HP W TK R	PO PH(5)	- CM(<5) CP(<5)	ACS NCS OCS(<5)	- CV(<5) SP(<5) ST(<5)	BS RS
115	Nani Tejavav (01374900)	41.8	220	47	- P(<5) C(10+)	- H(10+) MCW(<5) PHC(5-10)	HP W	- PO(<5) PH(5-10)	- CM(<5) CP(10+)	- ACS(<5) NCS(<5) OCS(<5)	- CV(10+) SP(10+) ST(10+)	- BS(<5) RS(<5)
116	Kukna (01375000)	185.6	946	170	P C(5-10)	CWC CHW H(5-10) MCW(<5) PHC(<5)	T HP W TK R	- PO(<5) PH(5-10)	- CM(<5) CP(10+)	- ACS(<5) NCS(<5) OCS(<5)	- CV(10+) SP(10+) ST(10+)	BS RS(<5)
117	Chapargota (01375100)	211.4	865	137	P C(5-10)	CWC CHW H(10+) MCW(<5) PHC(<5)	T HP W	- PO(<5) PH(<5)	- CM(<5) CP(5-10)	- ACS(<5) NCS(<5) OCS(<5)	- CV(5-10) SP(10+) ST(5-10)	BS(<5) RS(<5)
118	Jivanpura (01375200)	70.9	216	41	P C(5-10)	CHW H(10+) MCW(<5) PHC(<5)	HP W	- PO(<5) PH(<5)	- CM(<5) CP(10+)	- ACS(<5) NCS(<5) OCS(<5)	- CV(5-10) SP(5-10) ST(5-10)	BS RS(<5)
119	Timbi (01375300)	214.8	1,309	221	P C(5-10)	CWC H(5-10) MCW(<5) PHC(<5)	HP W R	- PO(<5) PH(<5)	- CM(<5) CP(10+)	- ACS(<5) NCS(<5) OCS(<5)	- CV(5-10) SP(5-10) ST(5-10)	BS(<5) RS(<5)
120	Pandhara (01375400)	197.7	1,189	223	P(2) S C(<5)	MCW CWC PHC PHS CHW H(<5)	T HP TK C	PO PH(<5)	- CM(<5) CP(<5)	ACS NCS OCS(<5)	- CV(<5) SP(10+) ST(<5)	BS(<5) RS(<5)
121	Visadi (01375500)	159.3	1,003	212	P C(<5)	HC CHW H(<5) MCW(<5) PHC(<5)	HP W TK C	PO PH	- CM(<5) CP(<5)	- ACS(<5) NCS(<5) OCS(<5)	- CV(<5) SP(10+) ST(<5)	BS RS(<5)
122	Dhorivav (01375600)	227.2	1,514	280	P C(<5)	CWC PHS CHW H(<5) MCW(<5) PHC(<5)	T HP W	- PO(<5) PH(<5)	- CM(<5) CP(<5)	- ACS(<5) NCS(<5) OCS(5-10)	- CV(<5) SP(<5) ST(5-10)	BS(<5) RS(<5)
123	Jabugam (01375700)	1,202.3	3,737	769	P(2) S PUC I Tr C(5-10)	MCW CWC PHS(2) CHW O H(5-10) PHC(5-10)	T HP W TK R	PO PH(2)	CM(2) CP(10+)	ACS(2) NCS OCS	- CV(5-10) SP(10+) ST(5-10)	BS RS

**Village Directory**

**Land Use (As on 1999)**

Approach to Village	Nearest Town & Distance (in km)	Power Supply	News paper/Magazine	Most Important Commodity Manufactured	Land use (i.e. area under different types of land use in hectare)							Name of Village	Serial Number
					Forest	Irrigated (by source)	Unirrigated	Cultivable Waste (including Gauchar and Groves)	Area not available for Cultivation				
14	15	16	17	18	19	20	21	22	23	2	1		
PR	Bodeli (14)	EA	N M	Maize, Tuwur, Groundnut	-	GC(36.9) W(30.0) WE(50.0) R(10.0) T(126.9)	445.9	20.0	121.5	Suskal	114		
MR	Bodeli (19)	EA	-	Cotton, Maize, Groundnut	-	GC(20.0) W(10.0) T(30.0)	7.6	2.9	1.4	Nani Tejavav	115		
PR	Bodeli (15)	EA	-	Maize, Banana, Rice	-	W(48.0) WE(60.1) T(108.1)	52.8	24.7	-	Kukna	116		
MR	Bodeli (13)	EA	-	Cotton, Tuwur, Banana	-	W(54.0) WE(50.0) T(104.0)	64.5	42.9	-	Chapargota	117		
MR FP	Bodeli (13)	ED EAG	-	Paddy, Groundnut, Banana	-	W(20.0) WE(20.0) T(40.0)	6.0	24.9	-	Jivanpura	118		
MR FP	Bodeli (12)	ED EAG	-	Sugarcane, Cotton, Banana	-	W(60.1) WE(70.0) T(130.1)	47.7	37.0	-	Timbi	119		
MR	Bodeli (8)	EA	-	Bajari, Cotton, Maize	-	GC(40.0) W(44.0) TW(20.0) T(104.0)	17.5	71.2	4.9	Pandhara	120		
PR	Bodeli (7)	EA	N	Maize, Tuwur, Pulses	-	GC(32.0) W(62.0) WE(30.0) T(124.0)	13.7	19.6	2.0	Visadi	121		
PR	Bodeli (7)	EA	N M	Paddy, Maize, Cotton	-	GC(50.0) W(47.0) WE(46.0) T(143.0)	72.9	3.0	8.3	Dhorivav	122		
PR	Bodeli (10)	EA	N M	Banana, Sugarcane, Cotton	23.9	WE(450.0) TWE(102.0) T(552.0)	297.6	70.0	258.8	Jabugam	123		

## Census of India 2001 -

## Amenities and

Amenities available (if not available within the village, a dash (-) is shown in the column and next to it in brackets the distance in broad ranges viz. < 5 kms., 5-10 kms. and 10+ kms of the nearest place where the facility is available is given)												
Serial Number	Name of Village & Location Code	Total Area of the Village (in Hectare)	Total Population (2001 Census)	Number of Households (2001 Census)	Educational	Medical	Drinking Water	Post, Telegraph and Telephone	Commercial and Co-operative Banks	Agricultural, Non-Agricultural and Other Credit Societies	Recreational & Cultural Facilities (Cinema/Video Hall, Sports Club, Stadium/Auditorium)	Communications (Bus Service, Railway Station, Waterway)
1	2	3	4	5	6	7	8	9	10	11	12	13
124	Baravad (01375800)	678.1	1,466	291	P C(10+)	MCW CWC CHW H(10+) PHC(10+)	W TK	PO PH(< 5)	- CM(10+) CP(10+)	ACS NCS OCS(10+)	- CV(10+) SP(10+) ST(10+)	- BS(< 5) RS(10+)
125	Harakhpur (01375900)	508.6	895	193	P C(5-10)	CWC CHW H(5-10) MCW(5-10) PHC(5-10)	HP TK R	PO PH(5-10)	- CM(5-10) CP(5-10)	- ACS(5-10) NCS(5-10) OCS(5-10)	- CV(5-10) SP(10+) ST(5-10)	BS RS(5-10)
126	Kohivav (01376000)	512.4	1,269	174	P(2) S C(10+)	CHW H(10+) MCW(10+) PHC(5-10)	HP W TK	PO PH(< 5)	- CM(< 5) CP(10+)	ACS NCS OCS	- CV(10+) SP(10+) ST(10+)	BS RS(10+)
127	Vavdi (01376100)	891.9	1,643	280	P(2) C(< 5)	CWC CHW H(10+) MCW(10+) PHC(10+)	HP W	- PO(< 5) PH(< 5)	- CM(< 5) CP(10+)	- ACS(< 5) NCS(< 5) OCS(< 5)	- CV(10+) SP(10+) ST(10+)	BS RS(10+)
128	Majigam (01376200)	360.4	742	146	P C(10+)	CWC CHW H(10+) MCW(< 5) PHC(5-10)	HP W	- PO(< 5) PH(5-10)	- CM(< 5) CP(10+)	- ACS(< 5) NCS(< 5) OCS(10+)	- CV(10+) SP(10+) ST(10+)	- BS(< 5) RS(10+)
129	Chhotanagar (01376300)	598.1	612	125	P(2) C(5-10)	- H(5-10) MCW(< 5) PHC(5-10)	HP W	- PO(< 5) PH(< 5)	- CM(5-10) CP(5-10)	- ACS(5-10) NCS(5-10) OCS(5-10)	- CV(5-10) SP(10+) ST(5-10)	BS RS(5-10)
130	Ratanpur (01376400)	577.7	2,302	423	P(2) C(< 5)	CWC(2) CHW H(< 5) MCW(< 5) PHC(< 5)	HP W R	PO PH(< 5)	CM CP(< 5)	ACS(2) NCS OCS(< 5)	- CV(< 5) SP(10+) ST(< 5)	BS RS(< 5)
131	Khandiyakva (01376500)	153.7	485	89	P C(5-10)	CWC H(5-10) MCW(< 5) PHC(5-10)	HP W	- PO(< 5) PH(< 5)	- CM(5-10) CP(5-10)	- ACS(< 5) NCS(< 5) OCS(< 5)	- CV(5-10) SP(10+) ST(5-10)	- BS(< 5) RS(< 5)
132	Polanpur (01376600)	210.1	290	60	P C(5-10)	CHW H(5-10) MCW(5-10) PHC(5-10)	HP W	- PO(< 5) PH(< 5)	- CM(5-10) CP(5-10)	- ACS(< 5) NCS(< 5) OCS(< 5)	- CV(5-10) SP(10+) ST(5-10)	- BS(5-10) RS(10+)
133	Muldhar (01376700)	168.6	1,754	288	P C(< 5)	CWC(2) PHS H(< 5) MCW(< 5) PHC(< 5)	T TK R	PO PH(< 5)	- CM(< 5) CP(< 5)	ACS NCS(< 5) OCS(< 5)	- CV(< 5) SP(10+) ST(< 5)	BS RS(< 5)

**Village Directory**

**Land Use (As on 1999)**

Approach to Village	Nearest Town & Distance (in km)	Power Supply	News paper/Magazine	Most Important Commodity Manufactured	Land use (i.e. area under different types of land use in hectare)							Name of Village	Serial Number
					Forest	Irrigated (by source)	Unirrigated	Cultivable Waste (including Gauchar and Groves)	Area not available for Cultivation				
14	15	16	17	18	19	20	21	22	23	2	1		
PR	Bodeli (22)	EA	-	Cotton, Tuwer, Rice	-	W(30.0) WE(60.0) T(90.0)	380.0	101.1	107.0	Baravad	124		
PR MR	Bodeli (21)	EA	-	Maize, Tuwer, Sugarcane	-	W(10.0) TK(20.3) T(30.3)	382.6	65.9	29.8	Harakhpur	125		
PR	Chhota Udaipur (23)	EA	N	Paddy, Cotton, Tuwer	78.0	TW(20.2) T(20.2)	352.2	30.0	32.0	Kohivav	126		
PR	Chhota Udaipur (24)	ED EAG	-	Paddy, Cotton, Tuwer	302.4	W(27.9) WE(20.0) T(47.9)	443.3	74.3	24.1	Vavdi	127		
PR MR	Bodeli (17)	EA	-	Cotton, Paddy, Tuwer	-	W(10.0) WE(10.0) T(20.0)	234.4	103.1	3.0	Majigam	128		
PR MR FP	Bodeli (22)	ED EAG	-	Paddy, Maize, Tuwer	-	W(19.1) WE(22.3) T(41.5)	462.0	40.0	54.6	Chhotanagar	129		
PR	Chhota Udaipur (21)	EA	N M	Banana, Cotton, Tuwer	-	W(40.0) WE(320.0) TW(50.0) R(10.1) T(420.1)	35.4	104.0	18.2	Ratanpur	130		
MR	Bodeli (16)	EA	-	Paddy, Tuwer, Cotton	-	W(4.0) WE(10.0) T(14.0)	100.6	33.0	6.2	Khandiyakuva	131		
MR	Bodeli (15)	EA	-	Paddy, Cotton, Tuwer	43.5	W(10.0) T(10.0)	133.3	16.2	7.2	Polanpur	132		
MR FP	Bodeli (6)	EA	-	Paddy, Cotton, Banana	-	GC(40.0) W(30.0) WE(30.0) TK(0.8) R(15.0) T(115.8)	26.7	12.1	14.0	Muldhar	133		

## Census of India 2001 -

## Amenities and

Amenities available (if not available within the village, a dash (-) is shown in the column and next to it in brackets the distance in broad ranges viz. < 5 kms., 5-10 kms. and 10+ kms of the nearest place where the facility is available is given)												
Serial Number	Name of Village & Location Code	Total Area of the Village (in Hectare)	Total Population (2001 Census)	Number of Households (2001 Census)	Educational	Medical	Drinking Water	Post, Telegraph and Telephone	Commercial and Co-operative Banks	Agricultural, Non-Agricultural and Other Credit Societies	Recreational & Cultural Facilities (Cinema/Video Hall, Sports Club, Stadium/Auditorium)	Communications (Bus Service, Railway Station, Waterway)
1	2	3	4	5	6	7	8	9	10	11	12	13
134	Tokarva (01376800)	72.8	530	151	P C(<5)	- H(<5) MCW(<5) PHC(<5)	HP W	- PO(<5) PH(<5)	- CM(<5) CP(<5)	- ACS(<5) NCS(<5) OCS(<5)	- CV(<5) SP(10+) ST(10+)	- BS(<5) RS(<5)
135	Chachak (01376900)	230.0	2,039	323	P C(<5)	CWC CHW H(<5) MCW(<5) PHC(<5)	T HP R	PO PH(10)	- CM(<5) CP(<5)	ACS(2) NCS OCS	- CV(<5) SP(10+) ST(<5)	BS RS(<5)
136	Simaliya (01377000)	216.1	1,227	227	P C(<5)	CWC H(<5) MCW(<5) PHC(<5)	T HP	- PO(<5) PH(<5)	- CM(<5) CP(<5)	ACS NCS(<5) OCS(<5)	- CV(<5) SP(10+) ST(10+)	BS RS(<5)
137	Tadkachhala (01377100)	350.8	1,682	336	P C(<5)	CWC PHS CHW H(<5) MCW(<5) PHC(<5)	T HP W R	PO PH(<5)	- CM(<5) CP(<5)	ACS(2) NCS OCS(<5)	- CV(<5) SP(10+) ST(10+)	BS RS(<5)
138	Vanta (01377200)	162.8	409	89	P S C(<5)	CWC CHW H(<5) MCW(<5) PHC(<5)	T W R	PO PH(2)	- CM(<5) CP(<5)	ACS(2) NCS OCS(<5)	- CV(<5) SP(10+) ST(10+)	- BS(<5) RS(<5)
139	Vaddhari (01377300)	225.6	636	138	- P(<5) C(5-10)	CWC CHW H(<5) MCW(<5) PHC(<5)	T HP W	PO PH(2)	- CM(<5) CP(10+)	- ACS(<5) NCS(<5) OCS(<5)	- CV(5-10) SP(10+) ST(10+)	- BS(<5) RS(5-10)
140	Khadakla (01377400)	262.9	788	141	P C(5-10)	CWC CHW H(5-10) MCW(<5) PHC(<5)	HP W R	- PO(<5) PH(<5)	- CM(<5) CP(5-10)	- ACS(<5) NCS(<5) OCS(<5)	- CV(5-10) SP(5-10) ST(5-10)	- BS(<5) RS(<5)
141	Vadatalav (01377500)	271.3	168	39	P C(5-10)	- H(5-10) MCW(<5) PHC(<5)	HP W TK	- PO(<5) PH(<5)	- CM(<5) CP(5-10)	- ACS(<5) NCS(<5) OCS(<5)	- CV(5-10) SP(10+) ST(10+)	BS RS(<5)
142	Gaidiya (01377600)	260.5	1,162	229	P(2) C(5-10)	MCW PHS CHW H(5-10) PHC(<5)	HP W R	- PO(<5) PH(<5)	- CM(<5) CP(<5)	- ACS(<5) NCS(<5) OCS(<5)	- CV(5-10) SP(10+) ST(5-10)	- BS(<5) RS(<5)
143	Sakhandra (01377700)	1,005.9	1,922	351	P(2) C(10+)	MCW PHS CHW H(10+) PHC(10+)	HP W TK R S	PO PH(<5)	- CM(<5) CP(10+)	ACS NCS OCS(<5)	- CV(10+) SP(10+) ST(10+)	BS RS(10+)
144	Devmori (01377800)	302.3	488	103	P C(10+)	CHW H(10+) MCW(<5) PHC(10+)	HP W TK	- PO(<5) PH(<5)	- CM(<5) CP(10+)	- ACS(<5) NCS(<5) OCS(<5)	- CV(10+) SP(10+) ST(10+)	BS RS(10+)

## Village Directory

## Land Use (As on 1999)

Approach to Village	Nearest Town & Distance (in km)	Power Supply	News paper/Magazine	Most Important Commodity Manufactured	Land use (i.e. area under different types of land use in hectare)						Name of Village	Serial Number
					Forest	Irrigated (by source)	Unirrigated	Cultivable Waste (including Gauchar and Groves)	Area not available for Cultivation			
14	15	16	17	18	19	20	21	22	23	2	1	
MR	Bodeli (5)	ED EAG	-	Banana, Maize, Groundnut	-	W(40.0) WE(27.1) R(1.8) T(68.9)	-	1.3	2.6	Tokarva	134	
PR	Bodeli (1)	EA	N M	Maize, Tuwer, Cotton	-	W(30.0) WE(70.0) T(100.0)	40.0	5.0	85.0	Chachak	135	
PR	Bodeli (4)	EA	N M	Groundnut, Banana, Maize	-	W(70.0) WE(85.7) R(30.0) T(185.7)	12.0	5.6	12.8	Simaliya	136	
PR	Bodeli (9)	EA	N M	Paddy, Maize, Cotton	-	WE(180.0) T(180.0)	160.6	4.3	6.0	Tadkachhala	137	
PR	Bodeli (13)	EA	N M	Cotton, Tuwer, Maize	-	WE(80.0) T(80.0)	60.4	1.0	21.4	Vanta	138	
PR	Bodeli (13)	EA	-	Paddy, Maize, Tomato	-	WE(170.0) T(170.0)	19.6	20.0	16.0	Vaddhari	139	
PR	Bodeli (12)	EA	-	Paddy, Tuwer, Cotton	-	W(11.0) R(60.7) T(71.7)	100.0	28.1	63.2	Khadakla	140	
PR	Bodeli (15)	EA	-	Maize, Cotton, Tuwer	-	WE(30.0) T(30.0)	206.3	31.0	4.0	Vadatalav	141	
PR	Bodeli (15)	EA	N M	Cotton, Tuwer, Maize	-	WE(20.0) R(10.0) T(30.0)	160.8	48.4	21.3	Gaidiya	142	
PR	Bodeli (14)	EA	-	Cotton, Jowar, Maize	-	W(20.1) WE(20.0) T(40.1)	805.0	110.3	50.6	Sakhandra	143	
PR	Bodeli (18)	EA	-	Jowar, Cotton, Paddy	-	W(32.0) T(32.0)	165.3	102.0	3.0	Devmori	144	



## Census of India 2001 -

## Amenities and

Amenities available (if not available within the village, a dash (-) is shown in the column and next to it in brackets the distance in broad ranges viz. < 5 kms., 5-10 kms. and 10+ kms of the nearest place where the facility is available is given)												
Serial Number	Name of Village & Location Code	Total Area of the Village (in Hectare)	Total Population (2001 Census)	Number of Households (2001 Census)	Educational	Medical	Drinking Water	Post, Telegraph and Telephone	Commercial and Co-operative Banks	Agricultural, Non-Agricultural and Other Credit Societies	Recreational & Cultural Facilities (Cinema/Video Hall, Sports Club, Stadium/Auditorium)	Communications (Bus Service, Railway Station, Waterway)
1	2	3	4	5	6	7	8	9	10	11	12	13
145	Gajra (01377900)	485.8	633	110	P C(<5)	CHW H(10+) MCW(<5) PHC(10+)	HP W	- PO(<5) PH(<5)	- CM(<5) CP(<5)	- ACS(<5) NCS(<5) OCS(<5)	- CV(10+) SP(10+) ST(10+)	- BS(<5) RS(10+)
146	Bordha (01378000)	1,594.3	1,871	340	P C(10+)	MCW CWC PHS CHW H(10+) PHC(10+)	HP W	PO PH(10+)	- CM(10+) CP(10+)	ACS NCS OCS(10+)	- CV(10+) SP(10+) ST(10+)	- BS(5-10) RS(10+)
147	Degla (01378100)	1,405.1	731	117	P C(10+)	CWC CHW H(10+) MCW(10+) PHC(10+)	HP W	- PO(<5) PH(10+)	- CM(10+) CP(10+)	- ACS(<5) NCS(<5) OCS(<5)	- CV(10+) SP(10+) ST(10+)	- BS(5-10) RS(10+)
148	Pandharva (01378200)	745.2	423	74	P C(10+)	CHW H(10+) MCW(<5) PHC(10+)	HP W R	- PO(<5) PH(10+)	- CM(10+) CP(10+)	- ACS(<5) NCS(<5) OCS(10+)	- CV(10+) SP(10+) ST(10+)	BS RS(10+)
149	Sajuli (01378300)	554.9	300	51	P C(10+)	CHW H(10+) MCW(5-10) PHC(10+)	HP W	- PO(<5) PH(10+)	- CM(10+) CP(10+)	- ACS(10+) NCS(10+) OCS(10+)	- CV(10+) SP(10+) ST(10+)	- BS(5-10) RS(10+)
150	Nani Amrol (01378400)	500.0	1,302	214	P C(10+)	CWC CHW H(10+) MCW(5-10) PHC(10+)	HP W	- PO(<5) PH(10+)	- CM(10+) CP(10+)	- ACS(5-10) NCS(5-10) OCS(5-10)	- CV(10+) SP(10+) ST(10+)	- BS(5-10) RS(5-10)
151	Bandi (01378500)	520.7	613	114	P C(10+)	CWC CHW H(10+) MCW(<5) PHC(10+)	HP W TK	- PO(<5) PH(<5)	- CM(<5) CP(10+)	ACS NCS OCS(10+)	- CV(10+) SP(10+) ST(10+)	- BS(<5) RS(<5)
152	Kosum (01378600)	435.5	787	133	P C(10+)	CWC CHW H(10+) MCW(<5) PHC(5-10)	HP W	- PO(<5) PH(<5)	- CM(<5) CP(10+)	- ACS(<5) NCS(<5) OCS(<5)	- CV(10+) SP(10+) ST(10+)	- BS(<5) RS(10+)
153	Deriya (01378700)	261.9	869	162	P AC C(10+)	CWC CHW H(10+) MCW(<5) PHC(10+)	HP W TK	- PO(<5) PH(<5)	- CM(<5) CP(10+)	- ACS(<5) NCS(<5) OCS(<5)	- CV(10+) SP(10+) ST(10+)	BS RS(10+)
154	Kalarani (01378800)	755.9	2,063	430	P S AC C(10+)	DA MCW CWC PHC PHS RMP(3) CHW H(10+)	T HP W TK	PO PH(5)	CM CP(10+)	ACS(2) NCS OCS	- CV(10+) SP(10+) ST(10+)	BS RS(10+)

**Village Directory**

**Land Use (As on 1999)**

Approach to Village	Nearest Town & Distance (in km)	Power Supply	News paper/Magazine	Most Important Commodity Manufactured	Land use (i.e. area under different types of land use in hectare)							Name of Village	Serial Number
					Forest	Irrigated (by source)	Unirrigated	Cultivable Waste (including Gauchar and Groves)	Area not available for Cultivation				
14	15	16	17	18	19	20	21	22	23	2	1		
MR	Bodeli (19)	ED	-	Tuwer, Paddy, Cotton	269.3	W(10.0) T(10.0)	187.1	19.5	-	Gajra	145		
PR	Chhota Udaipur (40)	EA	-	Cotton, Tuwer, Maize	290.5	W(17.0) WE(12.1) T(29.1)	606.7	86.4	581.6	Bordha	146		
MR FP	Chhota Udaipur (40)	ED	-	Paddy, Tuwer, Cotton	892.6	-	120.3	40.5	351.7	Degla	147		
MR FP	Chhota Udaipur (21)	ED	-	Tuwer, Maize, Pulses	-	W(9.7) R(4.0) T(13.7)	91.3	24.3	616.0	Pandharva	148		
MR FP	Chhota Udaipur (40)	ED EAG	-	Maize, Tuwer, Cotton	205.2	W(10.0) WE(8.0) T(18.0)	127.7	30.0	173.9	Sajuli	149		
PR	Chhota Udaipur (40)	ED	-	Cotton, Jowar, Maize	-	W(10.0) T(10.0)	333.9	61.4	94.8	Nani Amrol	150		
MR	Bodeli (24)	EA	-	Cotton, Tuwer, Maize	386.2	W(20.0) WE(20.0) T(40.0)	80.0	14.4	-	Bandi	151		
PR MR	Bodeli (17)	EA	-	Tuwer, Cotton, Pulses	191.7	W(15.1) WE(3.2) T(18.3)	172.0	17.3	36.1	Kosum	152		
PR MR	Bodeli (16)	ED EAG	N	Cotton, Tuwer, Paddy	-	W(40.0) WE(10.0) T(50.0)	118.6	92.0	1.3	Deriya	153		
PR	Bodeli (15)	EA	N M	Cotton, Paddy, Maize	296.5	W(60.0) WE(60.7) TK(121.3) T(242.0)	150.6	66.8	-	Kalarani	154		

## Census of India 2001 -

## Amenities and

Serial Number	Name of Village & Location Code	Total Area of the Village (in Hectare)	Total Population (2001 Census)	Number of Households (2001 Census)	Amenities available (if not available within the village, a dash (-) is shown in the column and next to it in brackets the distance in broad ranges viz. < 5 kms., 5-10 kms. and 10+ kms of the nearest place where the facility is available is given)								
					Educational	Medical	Drinking Water	Post, Telegraph and Telephone	Commercial and Co-operative Banks	Agricultural, Non-Agricultural and Other Credit Societies	Recreational & Cultural Facilities (Cinema/Video Hall, Sports Club, Stadium/Auditorium)	Communications (Bus Service, Railway Station, Waterway)	
1	2	3	4	5	6	7	8	9	10	11	12	13	
155	Vantada (01378900)	422.6	442	80	P C(5-10)	CWC CHW H(5-10) MCW(< 5) PHC(10+)	HP W	- PO(< 5) PH(< 5)	- CM(5-10) CP(5-10)	- ACS(< 5) NCS(< 5) OCS(< 5)	- CV(5-10) SP(10+) ST(10+)	- BS(< 5) RS(5-10)	
156	Dharoliya (Sakhandra) (01379000)	945.2	1,545	328	P(2) C(10+)	MCW CWC PHS FWC CHW H(10+) PHC(10+)	HP W	PH(2) PO(< 5)	- CM(10+) CP(10+)	ACS(2) NCS OCS(< 5)	- CV(10+) SP(10+) ST(10+)	BS RS(10+)	
157	Kothiya (01379100)	578.1	420	88	P(2) C(10+)	CHW H(10+) MCW(< 5) PHC(< 5)	HP W	- PO(< 5) PH(< 5)	- CM(< 5) CP(< 5)	ACS NCS OCS(< 5)	- CV(10+) SP(10+) ST(10+)	BS RS(10+)	
158	Sadadhari (01379200)	117.2	261	72	P C(10+)	FWC CHW H(10+) MCW(< 5) PHC(5-10)	HP W R	PH(3) PO(< 5)	- CM(< 5) CP(< 5)	ACS NCS(< 5) OCS(< 5)	- CV(10+) SP(10+) ST(10+)	- BS(< 5) RS(10+)	
159	Sherpura (01379300)	209.6	204	49	P C(10+)	CWC CHW H(10+) MCW(< 5) PHC(5-10)	HP W R	- PO(< 5) PH(< 5)	- CM(< 5) CP(10+)	- ACS(< 5) NCS(< 5) OCS(< 5)	- CV(10+) SP(10+) ST(10+)	BS RS(10+)	
160	Valpari (01379400)	385.2	677	126	P C(10+)	CWC CHW H(10+) MCW(< 5) PHC(5-10)	HP W	- PO(< 5) PH(< 5)	- CM(< 5) CP(5-10)	ACS NCS OCS(< 5)	- CV(10+) SP(10+) ST(10+)	BS RS(10+)	
161	Undva (01379500)	497.7	472	87	P C(10+)	CHW H(10+) MCW(< 5) PHC(< 5)	HP W TK R	- PO(< 5) PH(< 5)	- CM(5-10) CP(10+)	- ACS(< 5) NCS(< 5) OCS(5-10)	- CV(10+) SP(10+) ST(10+)	BS RS(10+)	
162	Haripura (01379600)	226.7	471	90	P C(10+)	CHW H(10+) MCW(< 5) PHC(< 5)	HP W	- PO(< 5) PH(< 5)	- CM(< 5) CP(10+)	- ACS(< 5) NCS(< 5) OCS(< 5)	- CV(10+) SP(10+) ST(10+)	- BS(< 5) RS(10+)	
163	Karsan (01379700)	748.9	1,961	423	P(2) C(10+)	CWC CHW H(10+) MCW(< 5) PHC(< 5)	HP TW W R	- PO(< 5) PH(< 5)	- CM(< 5) CP(10+)	- ACS(< 5) NCS(< 5) OCS(< 5)	- CV(10+) SP(10+) ST(10+)	BS RS(10+)	
164	Rajpur (Karali) (01379800)	575.0	1,189	229	P C(10+)	CWC CHW H(10+) MCW(10+) PHC(10+)	HP W R	- PO(< 5) PH(< 5)	- CM(< 5) CP(10+)	ACS NCS OCS(10+)	- CV(10+) SP(10+) ST(10+)	- BS(< 5) RS(10+)	

**Village Directory**

**Land Use (As on 1999)**

Approach to Village	Nearest Town & Distance (in km)	Power Supply	News paper/Magazine	Most Important Commodity Manufactured	Land use (i.e. area under different types of land use in hectare)							Name of Village	Serial Number
					Forest	Irrigated (by source)	Unirrigated	Cultivable Waste (including Gauchar and Groves)	Area not available for Cultivation				
14	15	16	17	18	19	20	21	22	23	2	1		
MR	Bodeli (16)	EA	-	Cotton, Maize, Tuwer	-	W(20.0) T(20.0)	370.8	-	31.8	Vantada	155		
PR	Bodeli (13)	EA	-	Cotton, Tuwer, Paddy	-	W(20.0) WE(30.0) T(50.0)	849.5	-	45.7	Dharoliya (Sakhandra)	156		
PR MR	Bodeli (18)	EA	N M	Cotton, Maize, Tomato	-	WE(10.0) TW(19.1) T(29.1)	500.0	33.7	15.3	Kothiya	157		
PR MR	Bodeli (19)	EA	-	Cotton, Tomato, Castor Oil	-	WE(27.0) T(27.0)	78.8	-	11.4	Sadadhari	158		
MR FP	Bodeli (20)	EA	-	Cotton, Tuwer, Maize	-	R(15.0) T(15.0)	163.1	24.8	6.7	Sherpura	159		
PR MR	Bodeli (18)	EA	-	Cotton, Tomato, Castor Oil	-	W(20.1) T(20.1)	314.3	30.3	20.5	Valpari	160		
PR MR	Bodeli (21)	EA	N M	Tomato, Cotton, Maize	-	W(25.0) WE(40.0) T(65.0)	131.1	301.6	-	Undva	161		
MR	Bodeli (17)	EA	-	Cotton, Tuwer, Tomato	90.0	W(40.0) WE(30.0) R(60.0) T(130.0)	-	6.6	-	Haripura	162		
PR	Bodeli (23)	EA	N M	Paddy, Cotton, Tomato	139.7	W(100.0) WE(123.1) R(10.0) T(233.1)	255.9	120.2	-	Karsan	163		
PR	Bodeli (23)	EA	N	Tomato, Cotton, Paddy	58.1	W(100.0) WE(100.0) TW(10.0) R(20.0) T(230.0)	201.9	24.0	61.1	Rajpur (Karali)	164		

## Census of India 2001 -

## Amenities and

Amenities available (if not available within the village, a dash (-) is shown in the column and next to it in brackets the distance in broad ranges viz. < 5 kms., 5-10 kms. and 10+ kms of the nearest place where the facility is available is given)												
Serial Number	Name of Village & Location Code	Total Area of the Village (in Hectare)	Total Population (2001 Census)	Number of Households (2001 Census)	Educational	Medical	Drinking Water	Post, Telegraph and Telephone	Commercial and Co-operative Banks	Agricultural, Non-Agricultural and Other Credit Societies	Recreational & Cultural Facilities (Cinema/Video Hall, Sports Club, Stadium/Auditorium)	Communications (Bus Service, Railway Station, Waterway)
1	2	3	4	5	6	7	8	9	10	11	12	13
165	Bhindol (01379900)	626.2	1,287	261	P C(10+)	CWC(2) CHW H(10+) MCW(< 5) PHC(10+)	HP W TK R	PO PH(< 5)	- CM(< 5) CP(10+)	ACS NCS OCS(5-10)	- CV(10+) SP(10+) ST(10+)	BS RS(10+)
166	Dharoliya Bhindol (01380000)	177.9	193	43	- P(< 5) C(10+)	CHW H(10+) MCW(< 5) PHC(10+)	HP W R	- PO(< 5) PH(< 5)	- CM(< 5) CP(10+)	- ACS(10+) NCS(10+) OCS(5-10)	- CV(10+) SP(10+) ST(10+)	BS RS(10+)
167	Ambazati (01380100)	278.2	705	145	P C(10+)	CWC CHW H(10+) MCW(< 5) PHC(10+)	HP W R	- PO(< 5) PH(< 5)	- CM(< 5) CP(10+)	ACS NCS OCS(10+)	- CV(10+) SP(10+) ST(10+)	BS RS(10+)
168	Zab (Sajva) (01380200)	480.9	1,577	270	P AC C(10+)	CHW H(10+) MCW(< 5) PHC(10+)	HP W R	- PO(< 5) PH(10+)	- CM(10+) CP(10+)	- ACS(< 5) NCS(< 5) OCS(< 5)	- CV(10+) SP(10+) ST(10+)	BS RS(10+)
169	Ghodiya (01380300)	130.3	638	127	P C(10+)	CHW H(10+) MCW(< 5) PHC(10+)	HP W R	- PO(< 5) PH(10+)	- CM(10+) CP(10+)	- ACS(< 5) NCS(< 5) OCS(10+)	- CV(10+) SP(10+) ST(10+)	BS RS(10+)
170	Sadhali (01380400)	582.3	2,364	436	P(3) C(10+)	DA MCW PHS FWC CHW H(10+) PHC(10+)	HP W R	PO PH(10+)	- CM(10+) CP(10+)	ACS NCS OCS(5-10)	- CV(10+) SP(10+) ST(10+)	BS RS(10+)
171	Pratappura (01380500)	71.8	332	70	P C(10+)	CHW H(10+) MCW(< 5) PHC(10+)	HP W R	- PO(< 5) PH(< 5)	- CM(5-10) CP(10+)	- ACS(< 5) NCS(< 5) OCS(10+)	- CV(10+) SP(10+) ST(10+)	BS RS(10+)
172	Kavara (01380600)	380.6	1,394	275	P C(10+)	MCW PHS CHW H(10+) PHC(< 5)	HP W	- PO(< 5) PH(< 5)	- CM(10+) CP(10+)	ACS NCS OCS(10+)	- CV(10+) SP(10+) ST(10+)	BS RS(10+)
173	Chimli (01380700)	264.3	1,265	230	P C(10+)	CWC CHW H(10+) MCW(< 5) PHC(10+)	HP W R	- PO(< 5) PH(< 5)	- CM(< 5) CP(10+)	ACS NCS OCS(10+)	- CV(10+) SP(10+) ST(10+)	BS RS(10+)
174	Panibar (01380800)	484.7	2,040	365	P C(10+)	MCW CWC PHS CHW H(10+) PHC(10+)	HP W	- PO(< 5) PH(10+)	- CM(10+) CP(10+)	- ACS(< 5) NCS(< 5) OCS(5-10)	- CV(10+) SP(10+) ST(10+)	- BS(< 5) RS(10+)

**Village Directory**

**Land Use (As on 1999)**

Approach to Village	Nearest Town & Distance (in km)	Power Supply	News paper/Magazine	Most Important Commodity Manufactured	Land use (i.e. area under different types of land use in hectare)						Name of Village	Serial Number
					Forest	Irrigated (by source)	Unirrigated	Cultivable Waste (including Gauchar and Groves)	Area not available for Cultivation			
14	15	16	17	18	19	20	21	22	23	2	1	
PR MR	Bodeli (24)	EA	N	Cotton, Tomato, Paddy	34.2	W(25.0) WE(30.7) R(20.0) T(75.7)	423.7	26.5	66.1	Bhindol	165	
PR	Bodeli (23)	EA	-	Cotton, Paddy, Tuwer	33.1	W(40.0) WE(10.0) R(20.0) T(70.0)	38.7	36.1	-	Dharoliya Bhindol	166	
PR MR	Bodeli (25)	EA	N	Cotton, Tuwer, Maize	-	W(10.0) WE(12.0) T(22.0)	219.9	34.3	2.0	Ambazati	167	
PR MR FP	Bodeli (27)	EA	-	Cotton, Maize, Jowar	-	W(4.0) WE(10.0) T(14.0)	324.8	-	142.1	Zab (Sajva)	168	
PR MR	Bodeli (26)	ED EAG	-	Tuwer, Cotton, Maize	-	W(10.0) WE(7.1) R(3.0) T(20.1)	85.7	5.6	18.9	Ghodiya	169	
PR MR	Chhota Udaipur (20)	EA	N	Cotton, Tuwer, Paddy	39.2	W(12.2) WE(19.2) O(11.0) T(42.4)	361.7	-	139.0	Sadhali	170	
MR FP	Chhota Udaipur (19)	ED	-	Tuwer, Cotton, Paddy	-	W(5.0) T(5.0)	47.1	0.8	19.0	Pratappura	171	
PR MR	Chhota Udaipur (18)	ED EAG	N M	Maize, Tuwer, Paddy	-	W(9.4) WE(12.1) O(3.0) T(24.4)	203.4	2.2	150.6	Kavara	172	
PR MR	Chhota Udaipur (19)	EA	-	Cotton, Tuwer, Maize	-	W(6.6) WE(9.7) R(7.7) T(24.0)	196.2	-	44.0	Chimli	173	
MR	Bodeli (25)	EA	N	Cotton, Paddy, Maize	43.3	W(17.2) WE(12.3) O(7.2) T(36.7)	324.6	20.0	60.0	Panibar	174	

## Census of India 2001 -

## Amenities and

Amenities available (if not available within the village, a dash (-) is shown in the column and next to it in brackets the distance in broad ranges viz. < 5 kms., 5-10 kms. and 10+ kms of the nearest place where the facility is available is given)												
Serial Number	Name of Village & Location Code	Total Area of the Village (in Hectare)	Total Population (2001 Census)	Number of Households (2001 Census)	Educational	Medical	Drinking Water	Post, Telegraph and Telephone	Commercial and Co-operative Banks	Agricultural, Non-Agricultural and Other Credit Societies	Recreational & Cultural Facilities (Cinema/Video Hall, Sports Club, Stadium/Auditorium)	Communications (Bus Service, Railway Station, Waterway)
1	2	3	4	5	6	7	8	9	10	11	12	13
175	Saloj (01380900)	385.5	1,239	279	P C(10+)	MCW CWC PHS RMP CHW H(10+) PHC(10+)	T HP W R	PO PH(< 5)	- CM(5-10) CP(10+)	ACS NCS OCS(5-10)	- CV(10+) SP(10+) ST(10+)	BS RS(10+)
176	Ghodaj (01381000)	603.6	161	34	P C(10+)	CHW H(10+) MCW(< 5) PHC(< 5)	T HP R	- PO(< 5) PH(< 5)	- CM(< 5) CP(< 5)	- ACS(< 5) NCS(< 5) OCS(< 5)	- CV(10+) SP(10+) ST(10+)	BS RS(10+)
177	Mota Amadra (Chhatrali) (01381100)	271.2	543	114	P C(10+)	CHW H(10+) MCW(< 5) PHC(< 5)	T HP TW R	- PO(< 5) PH(< 5)	- CM(< 5) CP(10+)	- ACS(< 5) NCS(< 5) OCS(< 5)	- CV(10+) SP(10+) ST(10+)	BS RS(10+)
178	Chundheli (01381200)	429.4	940	197	P C(10+)	CHW H(10+) MCW(< 5) PHC(10+)	T HP R	- PO(5-10) PH(5-10)	- CM(< 5) CP(< 5)	- ACS(< 5) NCS(10+) OCS(10+)	- CV(10+) SP(10+) ST(10+)	BS(< 5) RS(10+)
179	Kadachhala (01381300)	1,861.8	3,012	645	P(3) S C(10+)	DA MCW PHS CHW H(10+) PHC(5-10)	T W R	PO PH	- CM(5-10) CP(5-10)	ACS(2) NCS OCS(5-10)	- CV(10+) SP(10+) ST(10+)	BS RS(5-10)
180	Nana Amadra (Chhatrali) (01381400)	312.9	853	185	P(2) C(10+)	DA MCW RMP CHW H(10+) PHC(< 5)	T HP TW R	PO PH(10)	CM CP(< 5)	- ACS(< 5) NCS(10+) OCS(< 5)	- CV(10+) SP(10+) ST(10+)	BS RS(10+)
181	Chhatrali (01381500)	389.4	1,074	215	P S PUC C(10+)	PHS RMP CHW H(10+) MCW(10+) PHC(5-10)	T HP W R	PO PH(7)	- CM(< 5) CP(< 5)	ACS NCS OCS	- CV(10+) SP(10+) ST(10+)	BS RS(10+)
182	Karali (01381600)	460.4	2,550	497	P S C(10+)	MCW MH CWC(3) HC PHC PHS NH CHW H(10+)	T HP W R	PO PH	- CM(< 5) CP(10+)	ACS(2) NCS OCS	CV SP(10+) ST(10+)	BS RS(10+)
183	Thambhla (01381700)	253.1	747	134	P C(10+)	CWC PHS CHW H(10+) MCW(< 5) PHC(10+)	HP W	- PO(< 5) PH(10+)	- CM(10+) CP(10+)	- ACS(< 5) NCS(< 5) OCS(< 5)	- CV(10+) SP(10+) ST(10+)	BS RS(10+)

**Village Directory**

**Land Use (As on 1999)**

Approach to Village	Nearest Town & Distance (in km)	Power Supply	News paper/Magazine	Most Important Commodity Manufactured	Land use (i.e. area under different types of land use in hectare)						Name of Village	Serial Number
					Forest	Irrigated (by source)	Unirrigated	Cultivable Waste (including Gauchar and Groves)	Area not available for Cultivation			
14	15	16	17	18	19	20	21	22	23	2	1	
PR MR	Bodeli (25)	EA	N	Cotton, Tuwer, Tomato	-	W(12.0) WE(13.2) R(20.0) O(8.0) T(53.2)	298.9	31.8	1.7	Saloj	175	
PR FP	Bodeli (19)	EA	-	Tomato, Cotton, Paddy	78.9	W(97.1) T(97.1)	307.0	100.2	20.5	Ghodaj	176	
PR MR FP	Bodeli (20)	EA	-	Cotton, Maize, Paddy	-	W(70.0) WE(75.0) T(145.0)	48.0	-	78.2	Mota Amadra (Chhatrali)	177	
PR MR	Bodeli (12)	ED EAG	N M	Cotton, Maize, Tomato	-	W(10.8) WE(20.2) R(20.0) O(4.0) T(55.0)	221.4	129.9	23.1	Chundheli	178	
PR MR	Bodeli (16)	ED EAG	N M	Tuwer, Maize, Tomato	71.0	WE(130.8) R(70.0) T(200.8)	1,414.4	65.0	110.6	Kadachhala	179	
PR MR FP	Bodeli (22)	EA	N M	Maize, Tuwer, Cotton	-	W(25.0) WE(120.0) TWE(30.0) T(175.0)	26.0	-	111.9	Nana Amadra (Chhatrali)	180	
PR	Bodeli (18)	EA	-	Cotton, Tomato, Paddy	-	WE(109.0) T(109.0)	247.3	14.2	18.9	Chhatrali	181	
PR MR	Bodeli (22)	EA	N M	Cotton, Tomato, Paddy	130.2	W(70.2) WE(27.3) O(20.0) T(117.5)	167.8	-	44.8	Karali	182	
PR	Bodeli (22)	EA	-	Cotton, Tuwer, Paddy	-	W(20.0) WE(4.0) O(3.0) T(27.0)	133.0	3.0	90.1	Thambhla	183	



## Census of India 2001 -

## Amenities and

Amenities available (if not available within the village, a dash (-) is shown in the column and next to it in brackets the distance in broad ranges viz. < 5 kms., 5-10 kms. and 10+ kms of the nearest place where the facility is available is given)												
Serial Number	Name of Village & Location Code	Total Area of the Village (in Hectare)	Total Population (2001 Census)	Number of Households (2001 Census)	Educational	Medical	Drinking Water	Post, Telegraph and Telephone	Commercial and Co-operative Banks	Agricultural, Non-Agricultural and Other Credit Societies	Recreational & Cultural Facilities (Cinema/Video Hall, Sports Club, Stadium/Auditorium)	Communications (Bus Service, Railway Station, Waterway)
1	2	3	4	5	6	7	8	9	10	11	12	13
184	Sajva (01381800)	895.5	2,894	600	P S C(10+)	DA MCW CWC PHS CHW H(10+) PHC(10+)	HP W	PO PH(10+)	- CM(5-10) CP(10+)	ACS(2) NCS OCS	- CV(10+) SP(10+) ST(10+)	BS RS(10+)
185	Ambalag (01381900)	393.3	1,223	245	P C(10+)	CHW H(10+) MCW(< 5) PHC(10+)	HP W	- PO(< 5) PH(10+)	- CM(5-10) CP(10+)	- ACS(< 5) NCS(< 5) OCS(< 5)	- CV(10+) SP(10+) ST(10+)	- BS(< 5) RS(10+)
186	Vankala (01382000)	234.7	512	105	P C(10+)	CHW H(10+) MCW(< 5) PHC(< 5)	HP W	- PO(< 5) PH(< 5)	- CM(< 5) CP(< 5)	- ACS(< 5) NCS(< 5) OCS(< 5)	- CV(10+) SP(10+) ST(10+)	- BS(< 5) RS(10+)
187	Karajvant (01382100)	347.8	859	194	P C(10+)	CHW H(10+) MCW(< 5) PHC(< 5)	HP W	- PO(< 5) PH(< 5)	- CM(< 5) CP(< 5)	ACS NCS OCS(< 5)	- CV(10+) SP(10+) ST(10+)	BS RS(10+)
188	Jitnagar (01382200)	156.8	255	58	P C(10+)	CHW H(10+) MCW(< 5) PHC(< 5)	T HP W	- PO(< 5) PH(5-10)	- CM(< 5) CP(< 5)	- ACS(< 5) NCS(< 5) OCS(5-10)	- CV(10+) SP(10+) ST(10+)	BS RS(10+)
189	Mora Dungari (01382300)	566.9	1,493	297	P S C(10+)	MCW CWC PHS CHW H(10+) PHC(< 5)	T HP W R	PO PH	- CM(< 5) CP(< 5)	ACS NCS OCS(< 5)	- CV(10+) SP(10+) ST(10+)	BS RS(10+)
190	Navi Rudhi (01382400)	161.9	158	34	- P(< 5) C(10+)	CHW H(10+) MCW(< 5) PHC(< 5)	HP W R	- PO(< 5) PH(< 5)	- CM(< 5) CP(< 5)	- ACS(< 5) NCS(< 5) OCS(< 5)	- CV(5-10) SP(10+) ST(10+)	- BS(< 5) RS(10+)
191	Ferkuva (01382500)	813.4	1,931	375	P(3) C(10+)	CWC(3) CHW H(10+) MCW(< 5) PHC(5-10)	T HP TW W	PO PH(14)	- CM(< 5) CP(< 5)	ACS NCS OCS(< 5)	- CV(10+) SP(10+) ST(10+)	BS RS(10+)
192	Simal Ghoda (01382600)	100.5	214	43	P C(< 5)	MH CWC CHW H(10+) MCW(10+) PHC(10+)	HP W C	- PO(< 5) PH(< 5)	- CM(10+) CP(< 5)	- ACS(< 5) NCS(10+) OCS(10+)	- CV(10+) SP(10+) ST(10+)	- BS(< 5) RS(10+)
193	Khareda (01382700)	164.3	471	96	P C(10+)	CHW H(10+) MCW(10+) PHC(< 5)	HP W R C	- PO(< 5) PH(< 5)	- CM(< 5) CP(< 5)	- ACS(< 5) NCS(< 5) OCS(< 5)	- CV(10+) SP(10+) ST(10+)	BS RS(10+)

**Village Directory**

**Land Use (As on 1999)**

Approach to Village	Nearest Town & Distance (in km)	Power Supply	News paper/Magazine	Most Important Commodity Manufactured	Land use (i.e. area under different types of land use in hectare)						Name of Village	Serial Number
					Forest	Irrigated (by source)	Unirrigated	Cultivable Waste (including Gauchar and Groves)	Area not available for Cultivation			
14	15	16	17	18	19	20	21	22	23	2	1	
PR	Bodeli (23)	EA	N M	Cotton, Tomato, Paddy	-	W(20.0) WE(45.0) O(30.0) T(95.0)	583.0	163.0	54.5	Sajva	184	
PR	Bodeli (24)	ED EAG	N M	Cotton, Tuwer, Maize	-	W(20.0) WE(22.6) O(10.0) T(52.6)	226.6	-	114.0	Ambalag	185	
MR	Bodeli (25)	ED EAG	-	Tomato, Cotton, Tuwer	-	W(15.9) T(15.9)	146.4	3.6	68.8	Vankala	186	
PR MR	Bodeli (27)	EA	-	Cotton, Tuwer, Paddy	-	W(70.0) WE(20.0) T(90.0)	123.6	27.0	107.2	Karajvant	187	
MR	Bodeli (26)	EA	-	Tomato, Cotton, Maize	-	W(5.0) WE(15.0) T(20.0)	72.3	64.5	-	Jitnagar	188	
PR	Bodeli (25)	EA	-	Tomato, Cotton, Maize	-	WE(148.4) T(148.4)	198.0	2.0	218.6	Mora Dungari	189	
MR	Bodeli (25)	EA	-	Tomato, Cotton, Tuwer	-	W(13.5) T(13.5)	50.0	98.5	-	Navi Rudhi	190	
PR MR FP	Bodeli (23)	EA	-	Cotton, Tuwer, Tomato	-	W(50.0) WE(200.0) TWE(25.0) T(275.0)	387.0	-	151.4	Ferkuva	191	
MR FP	Bodeli (20)	ED EAG	-	Cotton, Maize, Tuwer	-	GC(20.0) W(2.0) WE(6.0) T(28.0)	65.9	2.5	4.2	Simal Ghoda	192	
PR	Bodeli (19)	EA	N M	Cotton, Paddy, Tomato	-	GC(10.0) O(10.0) T(20.0)	112.3	19.0	13.0	Khareda	193	

## Census of India 2001 -

## Amenities and

Serial Number	Name of Village & Location Code	Total Area of the Village (in Hectare)	Total Population (2001 Census)	Number of Households (2001 Census)	Amenities available (if not available within the village, a dash (-) is shown in the column and next to it in brackets the distance in broad ranges viz. < 5 kms., 5-10 kms. and 10+ kms of the nearest place where the facility is available is given)								
					Educational	Medical	Drinking Water	Post, Telegraph and Telephone	Commercial and Co-operative Banks	Agricultural, Non-Agricultural and Other Credit Societies	Recreational & Cultural Facilities (Cinema/Video Hall, Sports Club, Stadium/Auditorium)	Communications (Bus Service, Railway Station, Waterway)	
1	2	3	4	5	6	7	8	9	10	11	12	13	
194	Bhorda (01382800)	354.7	682	142	P C(10+)	CWC CHW H(10+) MCW(< 5) PHC(< 5)	HP W	- PO(< 5) PH(< 5)	- CM(< 5) CP(< 5)	ACS(2) NCS(< 5) OCS(< 5)	- CV(< 5) SP(< 5) ST(< 5)	BS RS(10+)	
195	Nani Vant (01382900)	137.9	64	13	- P(< 5) C(10+)	CWC CHW H(10+) MCW(< 5) PHC(< 5)	HP W	- PO(< 5) PH(< 5)	- CM(< 5) CP(< 5)	- ACS(< 5) NCS(< 5) OCS(< 5)	- CV(10+) SP(10+) ST(10+)	BS RS(10+)	
196	Vanadha (01383000)	407.6	973	196	P C(10+)	CWC CHW H(10+) MCW(< 5) PHC(< 5)	T HP W	PH(15) PO(< 5)	- CM(< 5) CP(< 5)	ACS NCS(< 5) OCS(< 5)	- CV(10+) SP(10+) ST(10+)	BS RS(10+)	
197	Juni Rudhi (01383100)	234.8	413	81	P C(10+)	CHW H(10+) MCW(< 5) PHC(< 5)	HP W	- PO(< 5) PH(5-10)	- CM(< 5) CP(< 5)	- ACS(< 5) NCS(< 5) OCS(< 5)	- CV(10+) SP(10+) ST(10+)	- BS(< 5) RS(10+)	
198	Juna Timbarva (01383200)	214.6	100	19	- P(< 5) C(10+)	CWC CHW H(10+) MCW(10+) PHC(10+)	HP W R	- PO(< 5) PH(< 5)	- CM(< 5) CP(< 5)	- ACS(< 5) NCS(< 5) OCS(< 5)	- CV(10+) SP(10+) ST(10+)	- BS(< 5) RS(10+)	
199	Nava Timbarva (01383300)	480.3	1,281	246	P C(10+)	CHW H(10+) MCW(< 5) PHC(< 5)	T HP W R	- PO(< 5) PH(< 5)	- CM(< 5) CP(< 5)	ACS(2) NCS OCS(< 5)	- CV(10+) SP(10+) ST(10+)	BS RS(10+)	
200	Badaliya (01383400)	267.8	412	91	P C(10+)	CHW H(10+) MCW(< 5) PHC(< 5)	HP W R	- PO(< 5) PH(< 5)	- CM(< 5) CP(< 5)	- ACS(< 5) NCS(< 5) OCS(< 5)	- CV(10+) SP(10+) ST(10+)	- BS(< 5) RS(10+)	
201	Chalamali (01383500)	284.4	1,365	294	P S PUC C(10+)	MCW CWC PHC PHS(2) FWC TB RMP CHW H(10+)	T HP W R	PO PH(60)	CM CP	ACS(2) NCS OCS	- CV(10+) SP(10+) ST(10+)	BS RS(10+)	
202	Moti Vant (01383600)	221.4	684	151	P C(10+)	CWC CHW H(10+) MCW(< 5) PHC(< 5)	T HP W	PH(15) PO(< 5)	- CM(< 5) CP(< 5)	- ACS(< 5) NCS(< 5) OCS(< 5)	- CV(10+) SP(10+) ST(10+)	BS RS(10+)	
203	Rajvasana (01383700)	159.0	225	50	P C(10+)	CWC CHW H(10+) MCW(< 5) PHC(< 5)	HP W R	PO PH(4)	- CM(< 5) CP(< 5)	- ACS(< 5) NCS(< 5) OCS(< 5)	- CV(10+) SP(10+) ST(10+)	BS RS(10+)	

**Village Directory**

**Land Use (As on 1999)**

Approach to Village	Nearest Town & Distance (in km)	Power Supply	News paper/Magazine	Most Important Commodity Manufactured	Land use (i.e. area under different types of land use in hectare)						Name of Village	Serial Number
					Forest	Irrigated (by source)	Unirrigated	Cultivable Waste (including Gauchar and Groves)	Area not available for Cultivation			
14	15	16	17	18	19	20	21	22	23	2	1	
PR	Bodeli (26)	EA	-	Cotton, Paddy, Tuwer	-	GC(41.5) O(10.0) T(51.5)	278.9	13.0	11.3	Bhorda	194	
MR FP	Bodeli (20)	ED EAG	-	Cotton, Tomato, Paddy	-	W(103.0) T(103.0)	8.1	17.8	9.0	Nani Vant	195	
PR	Bodeli (22)	EA	N M	Tomato, Maize, Banana	-	WE(200.0) TW(35.0) T(235.0)	16.1	55.5	101.0	Vanadha	196	
MR	Bodeli (25)	EA	-	Cotton, Tomato, Maize	-	W(10.0) WE(40.0) T(50.0)	61.2	123.5	-	Juni Rudhi	197	
MR FP	Bodeli (27)	ED	-	Cotton, Tomato, Tuwer	-	W(10.0) T(10.0)	54.2	-	150.3	Juna Timbarva	198	
PR	Bodeli (25)	EA	-	Tomato, Cotton, Maize	-	WE(127.6) T(127.6)	160.0	-	192.7	Nava Timbarva	199	
MR	Bodeli (22)	EA	-	Cotton, Tuwer, Tomato	-	W(7.1) WE(62.2) T(69.3)	90.4	73.5	34.6	Badaliya	200	
PR	Bodeli (22)	EA	N M	Cotton, Banana, Tomato	-	WE(209.0) T(209.0)	34.7	-	40.7	Chalamali	201	
PR	Bodeli (19)	EA	N M	Cotton, Maize, Tomato	-	W(8.0) WE(126.0) R(30.0) T(164.0)	-	12.0	45.4	Moti Vant	202	
PR	Bodeli (21)	EA	N M	Cotton, Tomato, Maize	-	GC(6.0) WE(100.0) R(17.6) T(123.6)	-	6.2	29.2	Rajvasana	203	

## Census of India 2001 -

## Amenities and

Amenities available (if not available within the village, a dash (-) is shown in the column and next to it in brackets the distance in broad ranges viz. < 5 kms., 5-10 kms. and 10+ kms of the nearest place where the facility is available is given)												
Serial Number	Name of Village & Location Code	Total Area of the Village (in Hectare)	Total Population (2001 Census)	Number of Households (2001 Census)	Educational	Medical	Drinking Water	Post, Telegraph and Telephone	Commercial and Co-operative Banks	Agricultural, Non-Agricultural and Other Credit Societies	Recreational & Cultural Facilities (Cinema/Video Hall, Sports Club, Stadium/Auditorium)	Communications (Bus Service, Railway Station, Waterway)
1	2	3	4	5	6	7	8	9	10	11	12	13
204	Rajbodeli (01383800)	324.7	865	198	P C(10+)	CWC PHS CHW H(10+) MCW(5-10) PHC(5-10)	T HP TW W R C	PO PH(10)	- CM(< 5) CP(< 5)	ACS NCS(< 5) OCS(< 5)	- CV(10+) SP(10+) ST(10+)	BS RS(10+)
205	Un (01383900)	307.2	914	188	P C(10+)	CWC CHW H(10+) MCW(< 5) PHC(< 5)	HP TW W R	- PO(< 5) PH(< 5)	- CM(< 5) CP(< 5)	ACS NCS OCS(< 5)	- CV(10+) SP(10+) ST(10+)	BS RS(10+)
206	Navagam (01384000)	220.5	704	147	P C(10+)	CWC CHW H(10+) MCW(< 5) PHC(< 5)	T HP TW W R	- PO(< 5) PH(< 5)	- CM(< 5) CP(< 5)	- ACS(< 5) NCS(< 5) OCS(< 5)	- CV(10+) SP(10+) ST(10+)	BS RS(10+)
207	Vadivada (01384100)	261.1	546	114	P(2) C(10+)	CHW H(10+) MCW(< 5) PHC(< 5)	T HP W R	PH PO(< 5)	- CM(< 5) CP(< 5)	- ACS(< 5) NCS(< 5) OCS(< 5)	- CV(10+) SP(10+) ST(10+)	BS RS(10+)
208	Athavali (01384200)	261.6	1,562	360	P S C(10+)	DA CWC(2) RMP CHW H(10+) MCW(< 5) PHC(< 5)	T HP W R	PO PH(30)	- CM(5-10) CP(5-10)	ACS(2) NCS OCS(< 5)	- CV(10+) SP(10+) ST(10+)	BS RS(10+)
209	Mavali (01384300)	298.1			Uninhabited							
210	Bhilvaniya (01384400)	382.4	665	152	P C(10+)	CWC CHW H(10+) MCW(< 5) PHC(5-10)	T HP W R	- PO(< 5) PH(< 5)	- CM(5-10) CP(5-10)	- ACS(< 5) NCS(< 5) OCS(5-10)	- CV(10+) SP(10+) ST(10+)	BS RS(10+)
211	Zoz (01384500)	135.7	384	76	P C(10+)	CWC CHW H(10+) MCW(< 5) PHC(5-10)	HP W	- PO(< 5) PH(< 5)	- CM(5-10) CP(5-10)	- ACS(< 5) NCS(< 5) OCS(5-10)	- CV(10+) SP(10+) ST(10+)	- BS(< 5) RS(10+)
212	Unada (01384600)	353.9	632	127	P C(10+)	CWC(2) CHW H(10+) MCW(< 5) PHC(5-10)	HP W	- PO(< 5) PH(< 5)	- CM(5-10) CP(5-10)	- ACS(< 5) NCS(< 5) OCS(5-10)	- CV(10+) SP(10+) ST(10+)	BS RS(10+)

**Village Directory**

**Land Use (As on 1999)**

Approach to Village	Nearest Town & Distance (in km)	Power Supply	News paper/Magazine	Most Important Commodity Manufactured	Land use (i.e. area under different types of land use in hectare)						Name of Village	Serial Number
					Forest	Irrigated (by source)	Unirrigated	Cultivable Waste (including Gauchar and Groves)	Area not available for Cultivation			
14	15	16	17	18	19	20	21	22	23	2	1	
PR	Bodeli (18)	EA	N M	Cotton, Tomato, Banana	-	GC(20.0) W(14.0) WE(20.0) TWE(14.0) T(68.0)	172.8	39.5	44.3	Rajbodeli	204	
PR	Bodeli (21)	EA	-	Cotton, Tomato, Maize	-	WE(140.0) R(20.0) T(160.0)	84.3	47.0	15.9	Un	205	
PR	Bodeli (20)	EA	N M	Cotton, Maize, Tomato	-	WE(20.0) TWE(10.0) T(30.0)	147.9	20.0	22.6	Navagam	206	
PR	Bodeli (24)	EA	N M	Cotton, Tomato, Maize	-	W(10.0) WE(25.0) TWE(120.0) R(25.0) T(180.0)	64.5	16.6	-	Vadivada	207	
PR	Bodeli (25)	EA	N M	Cotton, Tuwer, Tomato	-	W(15.0) WE(175.0) TWE(15.0) R(5.0) T(210.0)	2.8	23.6	25.2	Athavali	208	
	Uninhabited				-	W(5.0) WE(25.0) TWE(135.0) T(165.0)	39.5	50.5	43.1	Mavali	209	
PR	Bodeli (24)	EA	N	Cotton, Paddy, Tuwer	-	W(5.0) WE(120.0) T(125.0)	194.5	30.0	32.9	Bhilvaniya	210	
MR	Bodeli (23)	ED EAG	-	Cotton, Tuwer, Paddy	-	W(4.0) WE(60.0) T(64.0)	21.1	41.5	9.1	Zoz	211	
PR	Bodeli (25)	EA	-	Tuwer, Paddy, Maize	-	W(10.0) WE(5.0) T(15.0)	173.6	24.4	140.9	Unada	212	

## Census of India 2001 -

## Amenities and

Amenities available (if not available within the village, a dash (-) is shown in the column and next to it in brackets the distance in broad ranges viz. < 5 kms., 5-10 kms. and 10+ kms of the nearest place where the facility is available is given)												
Serial Number	Name of Village & Location Code	Total Area of the Village (in Hectare)	Total Population (2001 Census)	Number of Households (2001 Census)	Educational	Medical	Drinking Water	Post, Telegraph and Telephone	Commercial and Co-operative Banks	Agricultural, Non-Agricultural and Other Credit Societies	Recreational & Cultural Facilities (Cinema/Video Hall, Sports Club, Stadium/Auditorium)	Communications (Bus Service, Railway Station, Waterway)
1	2	3	4	5	6	7	8	9	10	11	12	13
213	Untkoi (01384700)	495.2	1,238	255	P(2) C(10+)	DH CWC(2) CHW H(10+) MCW(< 5) PHC(10+)	HP W	- PO(< 5) PH(< 5)	- CM(< 5) CP(< 5)	- ACS(< 5) NCS(< 5) OCS(< 5)	- CV(10+) SP(10+) ST(10+)	BS RS(10+)
<b>Block Total</b>	<b>80,564.0</b>	<b>225,894</b>	<b>41,621</b>	<b>P(262) S(23) PUC(7) C I(0) Tr AC(3)</b>	<b>H D DA(7) DH(2) MCW(40) MH(4) CWC(129) HC(3) PHC(10) PHS(58) FWC(9) TB(2) NH(2) RMP(21) CHW(186) O(2)</b>	<b>T(42) W(202) TK(35) HP(191) TW(12) R(98) C(23) L(3) S(7)</b>	<b>PO(55) PTO PH(716)</b>	<b>CM(10) CP(3)</b>	<b>ACS(106) NCS(61) OCS(19)</b>	<b>CV(2) ST</b>	<b>BS(130) RS(5)</b>	

**Village Directory**

**Land Use (As on 1999)**

Approach to Village	Nearest Town & Distance (in km)	Power Supply	News paper/Magazine	Most Important Commodity Manufactured	Land use (i.e. area under different types of land use in hectare)							Name of Village	Serial Number
					Forest	Irrigated (by source)	Unirrigated	Cultivable Waste (including Gauchar and Groves)	Area not available for Cultivation				
14	15	16	17	18	19	20	21	22	23	2	1		
PR	Bodeli (26)	EA	-	Jowar, Cotton, Paddy	-	W(20.0) WE(107.0) T(127.0)	250.7	20.1	97.4	Untkoi	213		

PR(147)	ED(42)	N(71)		9,247.6	GC(4,793.4)	34,358.2	7,692.2	11,246.6
MR(121)	EAG(26)	M(45)			W(4,579.2)			
FP(24)	EA(170)				WE(6,581.6)			
NR(4)					TW(314.3)			
					TWE(563.4)			
					TK(216.4)			
					R(648.7)			
					WF(5.0)			
					O(317.4)			
					T(18,019.5)			





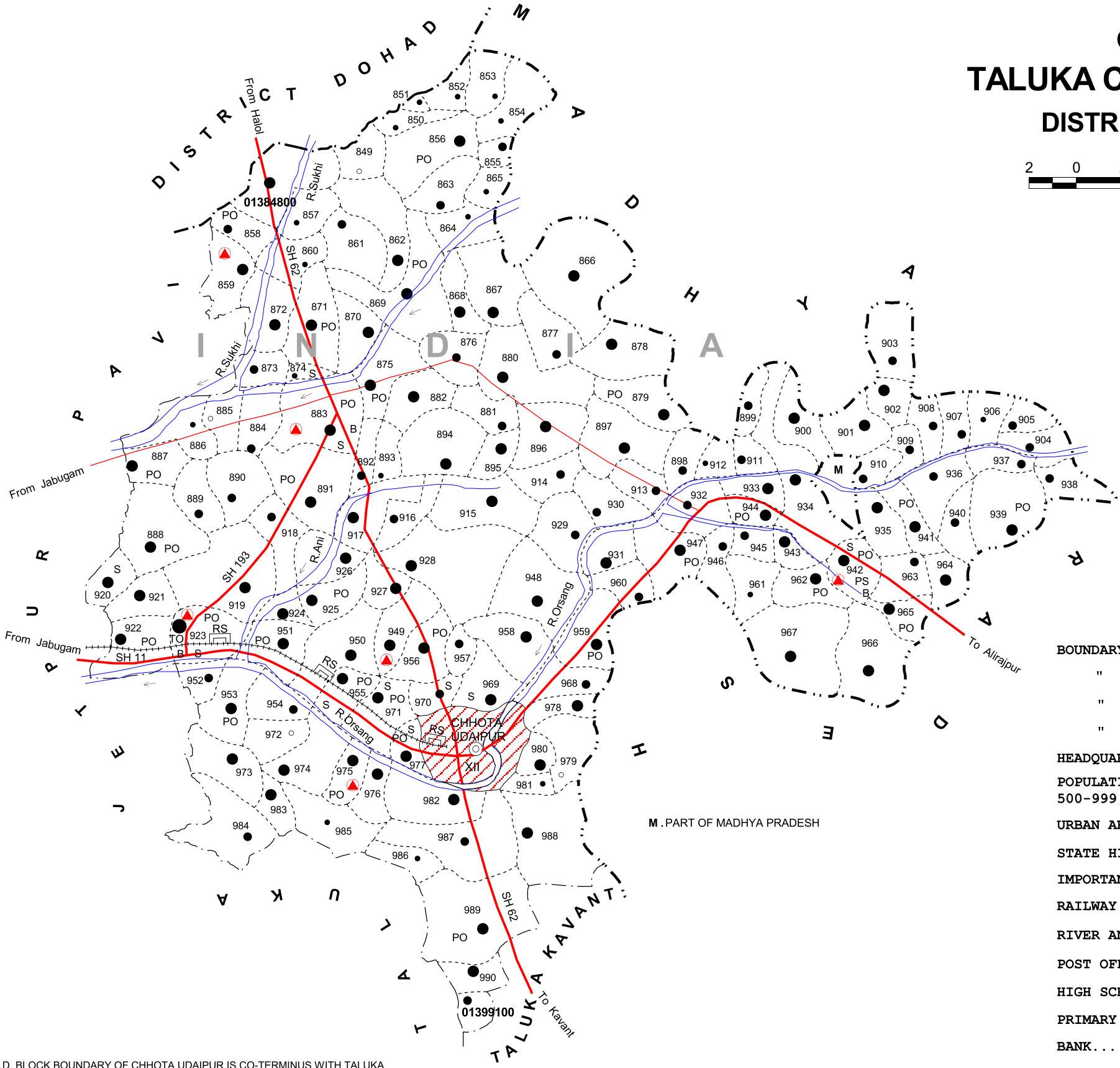
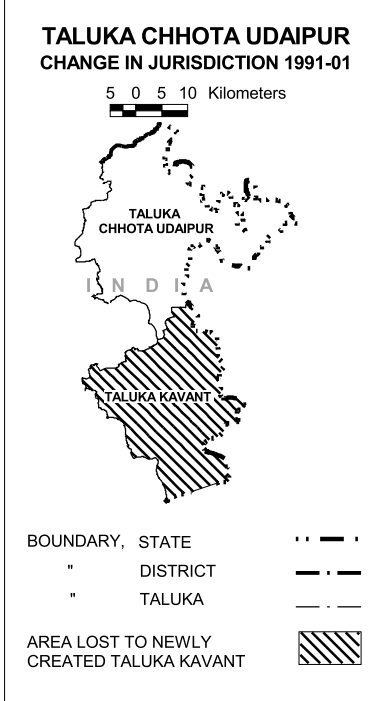
**TALUKA / C.D.BLOCK  
CHHOTA UDAIPUR**



# GUJARAT TALUKA CHHOTA UDAIPUR DISTRICT VADODARA

2 0 2 4 6 Kilometers

TOTAL AREA	765.46 Km <sup>2</sup>
TOTAL POPULATION	202 697
TOTAL NUMBER OF VILLAGES	144
TOTAL NUMBER OF TOWN	1
DISTANCE FROM DISTRICT HEADQUARTERS TO TALUKA	100 Kms



BOUNDARY, STATE .....	.....	.....
" DISTRICT .....	.....	.....
" TALUKA .....	.....	.....
" VILLAGE WITH PERMANENT LOCATION CODE NUMBER...	.....	01384800
HEADQUARTERS : TALUKA .....	.....	⊙
POPULATION SIZE CLASS OF VILLAGES : BELOW 200, 200-499, 500-999, 1000-4999, 5000 AND ABOVE...	.....	●
URBAN AREA WITH LOCATION CODE NAME...	.....	XII
STATE HIGHWAY .....	.....	SH 11
IMPORTANT METALLED ROADS .....	.....	RS
RAILWAY LINE WITH STATION , NARROW GAUGE...	.....	RS
RIVER AND STREAM...	.....	~~~~~
POST OFFICE / TELEGRAPH OFFICE .....	.....	PO / TO
HIGH SCHOOL/SENIOR SECONDARY SCHOOL..	.....	S
PRIMARY HEALTH CENTRE .....	.....	▲
BANK...	.....	B

C.D. BLOCK BOUNDARY OF CHHOTA UDAIPUR IS CO-TERMINUS WITH TALUKA BOUNDARY EXCLUDING STATUTORY TOWN.



(c) Alphabetical list of Villages (Chhota Udaipur Taluka)

Sl. No.	Name of Village	2001 Census Location Code Number	1991 Census Location Code Number	Sl. No.	Name of Village	2001 Census Location Code Number	1991 Census Location Code Number
1	2	3	4	1	2	3	4
1	Achhala	01391900	00083	44	Gabadiya	01398000	00127
2	Achheta	01391800	00079	45	Gadola	01385400	00007
3	Alsipur	01387400	00023	46	Ganthiya	01398800	00140
4	Ambala	01394700	00091	47	Ghelvant	01397700	00128
5	Antroli	01389600	00047	48	Ghoghadev	01387700	00030
6	Badvav	01399100	00147	49	Gondariya	01398600	00141
7	Balavant	01390800	00058	50	Guda	01387000	00024
8	Bandala	01390700	00059	51	Gunata	01390000	00054
9	Bandibhint	01387300	00022	52	Gungawada	01392400	00084
10	Baroj	01389400	00044	53	Hansda	01393300	00069
11	Bedvi	01391300	00072	54	Harpalpura	01394500	00092
12	Bhensa	01398500	00136	55	Harvant	01397300	00133
13	Bhilpur	01389100	00041	56	Jadiyana	01387800	00029
14	Bhorda	01393900	00098	57	Jaloda	01392500	00085
15	Bhordali	01393600	00065	58	Jamla	01395800	00109
16	Bilvant	01393700	00064	59	Jamli (Jer)	01386200	00015
17	Bodgam	01396600	00102	60	Judavant	01396300	00100
18	Bokadiya	01390200	00056	61	Juna Udaipur	01397900	00126
19	Bopa	01398300	00134	62	Kachhel	01396800	00124
20	Chanduvant	01391400	00074	63	Kachhel (Kanavant)	01389500	00046
21	Chathawada	01393000	00073	64	Kakadkund	01385100	00003
22	Chichod	01392000	00081	65	Kanas	01393500	00095
23	Chilarvant	01392700	00086	66	Kanavant	01391500	00075
24	Chiliyavant (Antroli)	01389700	00048	67	Kasara	01395700	00110
25	Chisadiya	01394400	00070	68	Katarvant	01391200	00051
26	Chokdi	01398400	00135	69	Kevdi	01384800	00001
27	Chorvana	01389200	00042	70	Khadakwada	01394100	00096
28	Dadigam	01392900	00089	71	Khadkhad	01396500	00101
29	Devaliya	01392200	00116	72	Khajuriya	01395000	00113
30	Dhadagam	01386600	00028	73	Khodvaniya	01388200	00032
31	Dhamodi	01396000	00107	74	Khos	01388600	00037
32	Dhandhoda	01397100	00121	75	Khuntaliya	01397000	00122
33	Dharmaj	01397200	00132	76	Kikawada	01388700	00038
34	Dholisimel	01385800	00011	77	Kokadpa	01390300	00057
35	Dhorkuva	01385300	00006	78	Kol	01390100	00055
36	Diyavant	01391000	00067	79	Koli	01388000	00031
37	Dobachapura	01385700	00010	80	Koliyathar	01391100	00052
38	Dolariya	01386900	00019	81	Kothara	01385500	00008
39	Dumali	01395100	00114	82	Kumbhani	01386700	00027
40	Dun	01386300	00016	83	Lagami	01387600	00025
41	Dungarbhint	01385900	00012	84	Lehvant	01393200	00071
42	Ekalbara	01395600	00111	85	Lim bani	01386000	00013
43	Ferkuva	01396400	00099	86	Luni	01399000	00146

DISTRICT CENSUS HANDBOOK : VADODARA

Sl. No.	Name of Village	2001 Census Location Code Number	1991 Census Location Code Number	Sl. No.	Name of Village	2001 Census Location Code Number	1991 Census Location Code Number
1	2	3	4	1	2	3	4
87	Mal	01386500	00017	116	Raysingpura (Harvant)	01395300	00118
88	Malaja	01394900	00112	117	Rinchhvel	01385200	00005
89	Maldhi	01395400	00119	118	Rozkuva	01392100	00082
90	Malu	01389000	00040	119	Rozva	01393800	00063
91	Mandalva	01387100	00020	120	Runvad	01397800	00125
92	Manka (Chhota Udaipur)	01398100	00139	121	Sanada	01387900	00049
93	Marchipani	01384900	00002	122	Siloj	01388900	00039
94	Mithali	01389900	00053	123	Simal Faliya	01397400	00131
95	Mithibor	01385600	00009	124	Simalkuva	01394000	00097
96	Mota Rampura	01390400	00062	125	Singla	01398900	00142
97	Moti Sadhli	01396200	00104	126	Singlaja	01385000	00004
98	Nakamli	01394600	00106	127	Surkheda	01395900	00108
99	Nalej	01398200	00137	128	Sursi	01396100	00105
100	Nana Rampura	01390500	00061	129	Talav Faliya	01395200	00117
101	Nani Sadhli	01394300	00093	130	Tejgadh	01392300	00115
102	Navagam	01386800	00026	131	Tenaliya	01388500	00036
103	Ode	01391700	00077	132	Timla	01393400	00068
104	Odhi	01390600	00060	133	Tundva	01396700	00103
105	Oliamba	01397600	00129	134	Ukhalvant	01388100	00045
106	Ozadi	01389300	00043	135	Vachalibhint	01387200	00021
107	Padaliya	01393100	00090	136	Vadhvan	01386400	00018
108	Padharvant	01397500	00130	137	Vagalwada	01389800	00050
109	Palsanda	01388800	00080	138	Vanar	01394800	00088
110	Piplej	01398700	00138	139	Vasedi	01396900	00123
111	Potiya	01391600	00076	140	Vijol	01392600	00078
112	Puniyavant	01395500	00120	141	Virpur	01387500	00033
113	Rajuvant	01390900	00066	142	Zer	01392800	00087
114	Rangpur (Zoz)	01394200	00094	143	Zinzarvani	01388400	00035
115	Ranikheda	01386100	00014	144	Zoz	01388300	00034





## Census of India 2001 -

## Amenities and

Amenities available (if not available within the village, a dash (-) is shown in the column and next to it in brackets the distance in broad ranges viz. < 5 kms., 5-10 kms. and 10+ kms of the nearest place where the facility is available is given)												
Serial Number	Name of Village & Location Code	Total Area of the Village (in Hectare)	Total Population (2001 Census)	Number of Households (2001 Census)	Educational	Medical	Drinking Water	Post, Telegraph and Telephone	Commercial and Co-operative Banks	Agricultural, Non-Agricultural and Other Credit Societies	Recreational & Cultural Facilities (Cinema/Video Hall, Sports Club, Stadium/Auditorium)	Communications (Bus Service, Railway Station, Waterway)
1	2	3	4	5	6	7	8	9	10	11	12	13
<b>CD Block: Chhota Udaipur (0005)</b>												
1	Kevdi (01384800)	1,083.8	1,136	191	P C(10+)	CWC PHS CHW H(10+) MCW(10+) PHC(10+)	HP W	- PO(<5) PH(10+)	- CM(10+) CP(10+)	- ACS(5-10) NCS(5-10) OCS(10+)	- CV(10+) SP(10+) ST(10+)	BS RS(10+)
2	Marchipani (01384900)	434.5	120	24	P C(10+)	- H(10+) MCW(10+) PHC(10+)	HP W S	- PO(<5) PH(10+)	- CM(10+) CP(10+)	- ACS(10+) NCS(10+) OCS(10+)	- CV(10+) SP(10+) ST(10+)	- BS(<5) RS(10+)
3	Singlaja (01385000)	180.0	400	62	P C(10+)	- H(10+) MCW(10+) PHC(10+)	HP W	- PO(<5) PH(10+)	- CM(10+) CP(10+)	- ACS(10+) NCS(10+) OCS(10+)	- CV(10+) SP(10+) ST(10+)	BS RS(10+)
4	Kakadkund (01385100)	217.3	343	61	P C(10+)	CWC H(10+) MCW(10+) PHC(10+)	HP W R	- PO(<5) PH(10+)	- CM(10+) CP(10+)	- ACS(10+) NCS(10+) OCS(10+)	- CV(10+) SP(10+) ST(10+)	BS RS(10+)
5	Rinchhvel (01385200)	286.0	332	45	P C(10+)	- H(10+) MCW(10+) PHC(10+)	HP W	- PO(<5) PH(10+)	- CM(10+) CP(10+)	- ACS(10+) NCS(10+) OCS(10+)	- CV(10+) SP(10+) ST(10+)	- BS(<5) RS(10+)
6	Dhorkuva (01385300)	375.1	438	63	P C(10+)	- H(10+) MCW(10+) PHC(10+)	HP W R	- PO(<5) PH(10+)	- CM(10+) CP(10+)	- ACS(10+) NCS(10+) OCS(10+)	- CV(10+) SP(10+) ST(10+)	BS RS(10+)
7	Gadola (01385400)	541.1	423	76	P C(10+)	- H(10+) MCW(10+) PHC(10+)	HP W	- PO(<5) PH(10+)	- CM(10+) CP(10+)	- ACS(10+) NCS(10+) OCS(10+)	- CV(10+) SP(10+) ST(10+)	BS RS(10+)
8	Kothara (01385500)	127.0	568	85	P C(10+)	PHS H(10+) MCW(10+) PHC(<5)	HP W	- PO(<5) PH(10+)	- CM(10+) CP(10+)	- ACS(10+) NCS(10+) OCS(10+)	- CV(10+) SP(10+) ST(10+)	BS RS(10+)
9	Mithibor (01385600)	846.5	1,613	270	P(2) C(10+)	PHS CHW H(10+) MCW(10+) PHC(10+)	HP TW W	PO PH(10+)	- CM(10+) CP(10+)	- ACS(10+) NCS(10+) OCS(10+)	- CV(10+) SP(10+) ST(10+)	BS RS(10+)
10	Dobachapura (01385700)	394.0	332	71	P C(10+)	- H(10+) MCW(10+) PHC(10+)	HP W	- PO(5-10) PH(10+)	- CM(10+) CP(10+)	- ACS(5-10) NCS(5-10) OCS(5-10)	- CV(10+) SP(10+) ST(10+)	- BS(5-10) RS(10+)
11	Dholisimel (01385800)	278.4	956	138	P C(10+)	CHW H(10+) MCW(10+) PHC(10+)	HP W	PO PH(10+)	- CM(10+) CP(10+)	- ACS(<5) NCS(10+) OCS(10+)	- CV(10+) SP(10+) ST(10+)	BS RS(10+)

**Village Directory**

**Land Use (As on 1999)**

Approach to Village	Nearest Town & Distance (in km)	Power Supply	News paper/Magazine	Most Important Commodity Manufactured	Land use (i.e. area under different types of land use in hectare)						Name of Village	Serial Number
					Forest	Irrigated (by source)	Unirrigated	Cultivable Waste (including Gauchar and Groves)	Area not available for Cultivation			
14	15	16	17	18	19	20	21	22	23	2	1	
PR MR FP	Chhota Udaipur (28)	EA	-	Paddy, Tuwer, Maize	799.4	WE(10.0) T(10.0)		202.4	47.9	24.2	Kevdi	1
MR FP	Chhota Udaipur (48)	EA	-	Maize, Tuwer, Pulses	398.7	-		18.3	17.5	-	Marchipani	2
PR MR FP	Chhota Udaipur (43)	EA	-	Maize, Paddy, Tuwer	-	W(6.0) T(6.0)		80.0	28.3	65.7	Singlaja	3
PR MR FP	Chhota Udaipur (42)	EA	-	Maize, Paddy, Tuwer	-	W(15.0) T(15.0)		68.9	88.3	45.0	Kakadkund	4
MR FP	Chhota Udaipur (46)	EA	-	Maize, Tuwer, Paddy	185.8	W(3.0) T(3.0)		52.8	26.0	18.5	Rinchhvel	5
MR FP	Chhota Udaipur (46)	EA	-	Maize, Tuwer, Pulses	226.8	W(8.0) T(8.0)		71.5	18.1	50.7	Dhorkuva	6
PR MR FP	Chhota Udaipur (50)	EA	-	Maize, Paddy, Tuwer	409.9	W(5.0) T(5.0)		56.8	21.1	48.3	Gadola	7
PR MR FP	Chhota Udaipur (50)	EA	-	Maize, Paddy, Tuwer	32.9	W(3.0) T(3.0)		70.0	0.9	20.2	Kothara	8
MR FP	Chhota Udaipur (45)	EA	-	Paddy, Maize, Tuwer	384.2	W(6.5) R(3.5) T(10.0)		376.4	5.5	70.4	Mithibor	9
MR	Chhota Udaipur (28)	EA	-	Groundnut, Maize, Tuwer	339.0	W(6.0) T(6.0)		46.3	2.7	-	Dobachapura	10
PR MR FP	Chhota Udaipur (25)	EA	N	Jowar, Maize, Groundnut	119.1	W(36.0) T(36.0)		34.8	86.1	2.4	Dholisimel	11

## Census of India 2001 -

## Amenities and

Amenities available (if not available within the village, a dash (-) is shown in the column and next to it in brackets the distance in broad ranges viz. < 5 kms., 5-10 kms. and 10+ kms of the nearest place where the facility is available is given)												
Serial Number	Name of Village & Location Code	Total Area of the Village (in Hectare)	Total Population (2001 Census)	Number of Households (2001 Census)	Educational	Medical	Drinking Water	Post, Telegraph and Telephone	Commercial and Co-operative Banks	Agricultural, Non-Agricultural and Other Credit Societies	Recreational & Cultural Facilities (Cinema/Video Hall, Sports Club, Stadium/Auditorium)	Communications (Bus Service, Railway Station, Waterway)
1	2	3	4	5	6	7	8	9	10	11	12	13
12	Dungarbhint (01385900)	649.2	1,326	247	P(2) C(10+)	MCW PHC PHS CHW H(10+)	HP W	- PO(<5) PH(10+)	- CM(10+) CP(10+)	NCS OCS ACS(5-10)	- CV(10+) SP(10+) ST(10+)	- BS(5-10) RS(10+)
13	Limbani (01386000)	380.3	362	53	P C(10+)	CHW H(10+) MCW(10+) PHC(5-10)	HP W	- PO(<5) PH(5-10)	- CM(5-10) CP(10+)	NCS OCS ACS(<5)	- CV(10+) SP(10+) ST(10+)	BS RS(10+)
14	Ranikheda (01386100)	464.5	526	77	P C(10+)	- H(10+) MCW(10+) PHC(5-10)	HP W	- PO(5-10) PH(5-10)	- CM(5-10) CP(10+)	- ACS(10+) NCS(10+) OCS(10+)	- CV(10+) SP(10+) ST(10+)	BS RS(10+)
15	Jamli (Jer) (01386200)	875.5	1,502	242	P C(10+)	CHW H(10+) MCW(10+) PHC(5-10)	HP W TK	- PO(<5) PH(5-10)	- CM(5-10) CP(10+)	- ACS(5-10) NCS(10+) OCS(10+)	- CV(10+) SP(10+) ST(10+)	BS RS(10+)
16	Dun (01386300)	405.9	712	112	P C(10+)	CWC H(10+) MCW(10+) PHC(5-10)	HP W	- PO(<5) PH(5-10)	- CM(10+) CP(10+)	- ACS(10+) NCS(10+) OCS(10+)	- CV(10+) SP(10+) ST(10+)	BS RS(10+)
17	Vadhvan (01386400)	492.5	379	65	P C(10+)	- H(10+) MCW(10+) PHC(5-10)	HP W	- PO(<5) PH(10+)	- CM(10+) CP(10+)	- ACS(10+) NCS(10+) OCS(10+)	- CV(10+) SP(10+) ST(10+)	- BS(<5) RS(10+)
18	Mal (01386500)	339.0	421	74	P C(10+)	CWC H(10+) MCW(10+) PHC(10+)	HP W	- PO(<5) PH(10+)	- CM(10+) CP(10+)	- ACS(10+) NCS(10+) OCS(10+)	- CV(10+) SP(10+) ST(10+)	BS RS(10+)
19	Dhadagam (01386600)	1,612.5	1,237	177	P C(10+)	- H(10+) MCW(10+) PHC(10+)	HP W O	- PO(5-10) PH(5-10)	- CM(5-10) CP(10+)	- ACS(5-10) NCS(5-10) OCS(5-10)	- CV(10+) SP(10+) ST(10+)	BS RS(10+)
20	Kumbhani (01386700)	649.4	1,350	208	P C(10+)	CWC H(10+) MCW(10+) PHC(5-10)	HP W	- PO(<5) PH(10+)	- CM(5-10) CP(5-10)	- ACS(5-10) NCS(10+) OCS(10+)	- CV(10+) SP(10+) ST(10+)	- BS(<5) RS(10+)
21	Navagam (01386800)	312.0	1,223	192	P(2) C(10+)	CWC PHS CHW H(10+) MCW(10+) PHC(5-10)	HP W	- PO(<5) PH(5-10)	- CM(5-10) CP(10+)	- ACS(5-10) NCS(5-10) OCS(5-10)	- CV(10+) SP(10+) ST(10+)	- BS(<5) RS(10+)

**Village Directory**

**Land Use (As on 1999)**

Approach to Village	Nearest Town & Distance (in km)	Power Supply	News paper/Magazine	Most Important Commodity Manufactured	Land use (i.e. area under different types of land use in hectare)						Name of Village	Serial Number
					Forest	Irrigated (by source)	Unirrigated	Cultivable Waste (including Gauchar and Groves)	Area not available for Cultivation			
14	15	16	17	18	19	20	21	22	23	2	1	
MR FP	Chhota Udaipur (28)	EA	-	Maize, Tuwer, Groundnut	388.2	GC(80.0) T(80.0)		92.1	89.0	-	Dungarbhint	12
PR MR FP	Chhota Udaipur (24)	EA	-	Tuwer, Pulses, Paddy	307.3	GC(15.0) T(15.0)		42.1	16.0	-	Limbani	13
MR FP	Chhota Udaipur (25)	EA	-	Maize, Paddy, Pulses	308.6	W(4.0) T(4.0)		65.4	79.1	7.4	Ranikheda	14
PR MR FP	Chhota Udaipur (24)	EA	-	Maize, Paddy, Pulses	517.6	W(18.0) T(18.0)		212.9	38.9	88.2	Jamli (Jer)	15
MR FP	Chhota Udaipur (48)	EA	-	Maize, Tuwer, Pulses	268.4	W(8.4) T(8.4)		92.8		36.3	Dun	16
MR FP	Chhota Udaipur (28)	EA	-	Maize, Cotton, Tuwer	223.4	W(3.0) T(3.0)		73.5	192.6	-	Vadhvan	17
MR FP	Chhota Udaipur (48)	EA	-	Maize, Tuwer, Pulses	187.7	W(7.0) T(7.0)		87.8	1.2	55.3	Mal	18
PR MR FP	Chhota Udaipur (30)	EA	-	Maize, Tuwer, Pulses	1,386.9	-		103.7	71.9	50.0	Dhadagam	19
PR MR FP	Chhota Udaipur (27)	EA	-	Cotton, Pulses, Tuwer	323.1	W(12.0) T(12.0)		153.4	126.0	34.9	Kumbhani	20
MR FP	Chhota Udaipur (27)	EA	-	Paddy, Tuwer, Maize	120.8	W(16.0) T(16.0)		125.0	36.2	14.0	Navagam	21

## Census of India 2001 -

## Amenities and

Amenities available (if not available within the village, a dash (-) is shown in the column and next to it in brackets the distance in broad ranges viz. < 5 kms., 5-10 kms. and 10+ kms of the nearest place where the facility is available is given)												
Serial Number	Name of Village & Location Code	Total Area of the Village (in Hectare)	Total Population (2001 Census)	Number of Households (2001 Census)	Educational	Medical	Drinking Water	Post, Telegraph and Telephone	Commercial and Co-operative Banks	Agricultural, Non-Agricultural and Other Credit Societies	Recreational & Cultural Facilities (Cinema/Video Hall, Sports Club, Stadium/Auditorium)	Communications (Bus Service, Railway Station, Waterway)
1	2	3	4	5	6	7	8	9	10	11	12	13
22	Dolariya (01386900)	1,068.4	3,388	523	P(3) C(10+)	PHS CHW H(10+) MCW(5-10) PHC(5-10)	HP W	PO PH(5-10)	- CM(5-10) CP(5-10)	- ACS(5-10) NCS(10+) OCS(10+)	- CV(10+) SP(10+) ST(10+)	BS RS(10+)
23	Guda (01387000)	606.8	1,744	322	P C(10+)	CHW H(10+) MCW(10+) PHC(10+)	HP W	- PO(<5) PH(<5)	- CM(<5) CP(10+)	- ACS(<5) NCS(10+) OCS(10+)	- CV(10+) SP(10+) ST(10+)	BS RS(10+)
24	Mandalva (01387100)	764.3	2,416	384	P C(10+)	PHS H(10+) MCW(<5) PHC(<5)	HP W	PO PH	- CM(<5) CP(10+)	- ACS(10+) NCS(10+) OCS(10+)	- CV(10+) SP(10+) ST(10+)	BS RS(10+)
25	Vachalibhint (01387200)	578.1	1,644	242	P(2) C(10+)	CHW H(10+) MCW(<5) PHC(<5)	HP W R	- PO(<5) PH(<5)	- CM(<5) CP(10+)	- ACS(<5) NCS(10+) OCS(10+)	- CV(10+) SP(10+) ST(10+)	BS RS(10+)
26	Bandibhint (01387300)	316.6	906	147	P C(10+)	CHW H(10+) MCW(<5) PHC(<5)	HP W	- PO(<5) PH(<5)	- CM(<5) CP(10+)	- ACS(<5) NCS(10+) OCS(10+)	- CV(10+) SP(10+) ST(10+)	BS(<5) RS(<5)
27	Alsipur (01387400)	139.1	483	65	P S PUC C(10+)	CHW H(10+) MCW(<5) PHC(<5)	HP W R	- PO(<5) PH(<5)	- CM(<5) CP(10+)	- ACS(10+) NCS(10+) OCS(10+)	- CV(10+) SP(10+) ST(10+)	BS RS(10+)
28	Virpur (01387500)	473.8	1,979	273	P C(10+)	PHS CHW H(10+) MCW(<5) PHC(<5)	HP W R	PO PH(10+)	- CM(<5) CP(<5)	- ACS(<5) NCS(10+) OCS(10+)	- CV(10+) SP(10+) ST(10+)	BS RS(10+)
29	Lagami (01387600)	419.7	921	143	P C(10+)	CHW H(10+) MCW(5-10) PHC(5-10)	HP W	- PO(<5) PH(5-10)	- CM(5-10) CP(10+)	- ACS(5-10) NCS(10+) OCS(10+)	- CV(10+) SP(10+) ST(10+)	BS RS(10+)
30	Ghoghadev (01387700)	620.6	885	129	P(2) C(10+)	CHW H(10+) MCW(10+) PHC(10+)	HP W R	- PO(5-10) PH(10+)	- CM(10+) CP(10+)	- ACS(<5) NCS(<5) OCS(10+)	- CV(10+) SP(10+) ST(10+)	BS(<5) RS(10+)
31	Jadiyana (01387800)	753.2	1,426	195	P C(10+)	- H(10+) MCW(10+) PHC(5-10)	HP W	- PO(5-10) PH(10+)	- CM(5-10) CP(10+)	- ACS(5-10) NCS(10+) OCS(10+)	- CV(10+) SP(10+) ST(10+)	BS(10+) RS(10+)
32	Sanada (01387900)	644.8	1,647	236	P C(10+)	PHS CHW H(10+) MCW(10+) PHC(10+)	HP W R	PO PH(10+)	- CM(10+) CP(10+)	- ACS(5-10) NCS(10+) OCS(10+)	- CV(10+) SP(10+) ST(10+)	BS RS(<5)

**Village Directory**

**Land Use (As on 1999)**

Approach to Village	Nearest Town & Distance (in km)	Power Supply	News paper/Magazine	Most Important Commodity Manufactured	Land use (i.e. area under different types of land use in hectare)						Name of Village	Serial Number
					Forest	Irrigated (by source)	Unirrigated	Cultivable Waste (including Gauchar and Groves)	Area not available for Cultivation			
14	15	16	17	18	19	20	21	22	23	2	1	
PR MR FP	Chhota Udaipur (25)	EA	-	Tuwer, Cotton, Groundnut	211.1	W(125.0) T(125.0)		429.1	293.9	9.3	Dolariya	22
PR MR FP	Chhota Udaipur (20)	EA	-	Cotton, Pulses, Paddy	328.5	W(10.0) T(10.0)		162.8	45.0	60.6	Guda	23
PR MR	Chhota Udaipur (16)	EA	N M	Cotton, Groundnut, Pulses	309.7	W(100.0) WE(6.0) O(6.4) T(112.4)		155.8	177.1	9.3	Mandalva	24
MR	Chhota Udaipur (18)	EA	-	Cotton, Maize, Tuwer	144.5	W(15.0) O(18.0) T(33.0)		220.0	119.2	61.5	Vachalibhint	25
MR	Chhota Udaipur (19)	EA	-	Cotton, Tuwer, Groundnut	98.3	W(7.0) O(14.5) T(21.5)		86.1	68.9	41.8	Bandibhint	26
PR MR	Chhota Udaipur (18)	EA	-	Cotton, Tuwer, Groundnut	34.3	W(3.0) R(4.0) O(6.0) T(13.0)		33.9	31.5	26.5	Alsipur	27
PR FP	Chhota Udaipur (19)	EA	-	Paddy, Maize, Jowar	37.2	W(45.0) WE(10.0) R(5.0) T(60.0)		185.8	17.0	173.8	Virpur	28
PR MR FP	Chhota Udaipur (25)	EA	-	Paddy, Maize, Groundnut	176.5	W(7.0) T(7.0)		100.7	41.5	94.0	Lagami	29
PR MR FP	Chhota Udaipur (25)	EA	-	Maize, Tuwer, Paddy	387.7	W(5.0) T(5.0)		148.6	-	79.3	Ghoghadev	30
PR MR FP	Chhota Udaipur (27)	EA	-	Maize, Tuwer, Pulses	520.3	-		197.7	35.3	-	Jadiyana	31
PR MR FP	Chhota Udaipur (25)	EA	-	Paddy, Pulses, Tuwer	-	W(25.3) T(25.3)		255.1	80.1	284.3	Sanada	32

## Census of India 2001 -

## Amenities and

Serial Number	Name of Village & Location Code	Total Area of the Village (in Hectare)	Total Population (2001 Census)	Number of Households (2001 Census)	Amenities available (if not available within the village, a dash (-) is shown in the column and next to it in brackets the distance in broad ranges viz. < 5 kms., 5-10 kms. and 10+ kms of the nearest place where the facility is available is given)							
					Educational	Medical	Drinking Water	Post, Telegraph and Telephone	Commercial and Co-operative Banks	Agricultural, Non-Agricultural and Other Credit Societies	Recreational & Cultural Facilities (Cinema/Video Hall, Sports Club, Stadium/Auditorium)	Communications (Bus Service, Railway Station, Waterway)
1	2	3	4	5	6	7	8	9	10	11	12	13
33	Koli (01388000)	1,026.2	2,358	307	P(2) C(10+)	PHS CHW H(10+) MCW(10+) PHC(10+)	HP W R	- PO(5-10) PH(10+)	- CM(10+) CP(10+)	- ACS(10+) NCS(10+) OCS(10+)	- CV(10+) SP(10+) ST(10+)	BS RS(10+)
34	Ukhalvant (01388100)	355.9	928	150	P C(10+)	CHW H(10+) MCW(5-10) PHC(5-10)	HP W	- PO(5-10) PH(5-10)	- CM(5-10) CP(10+)	- ACS(5-10) NCS(10+) OCS(10+)	- CV(10+) SP(10+) ST(10+)	- BS(<5) RS(10+)
35	Khodvaniya (01388200)	559.9	1,612	229	P C(10+)	CWC H(10+) MCW(<5) PHC(<5)	HP W	- PO(<5) PH(<5)	- CM(<5) CP(10+)	OCS ACS(<5) NCS(10+)	- CV(10+) SP(10+) ST(10+)	- BS(<5) RS(10+)
36	Zoz (01388300)	836.8	4,565	730	P(2) S C(10+)	MCW MH PHC PHS(2) FWC RMP(3) CHW H(10+)	HP W R	PO PH(7)	CM CP(10+)	ACS NCS(10+) OCS(10+)	- CV(10+) SP(10+) ST(10+)	BS RS(10+)
37	Zinzarvani (01388400)	431.2	845	143	P C(10+)	CHW H(10+) MCW(10+) PHC(10+)	HP W	- PO(10+) PH(10+)	- CM(10+) CP(10+)	ACS NCS(10+) OCS(10+)	- CV(10+) SP(10+) ST(10+)	- BS(<5) RS(10+)
38	Tenaliya (01388500)	317.9	112	16	P C(10+)	CHW H(10+) MCW(10+) PHC(10+)	HP W TK	PH PO(5-10)	- CM(10+) CP(10+)	- ACS(10+) NCS(10+) OCS(10+)	- CV(10+) SP(10+) ST(10+)	- BS(5-10) RS(10+)
39	Khos (01388600)	391.9	217	38	P C(10+)	CHW H(10+) MCW(<5) PHC(<5)	HP W	- PO(<5) PH(<5)	- CM(<5) CP(10+)	- ACS(<5) NCS(<5) OCS(<5)	- CV(10+) SP(10+) ST(10+)	- BS(<5) RS(10+)
40	Kikawada (01388700)	570.4	2,018	363	P C(10+)	PHS H(10+) MCW(10+) PHC(10+)	HP W	PO PH(10+)	- CM(10+) CP(10+)	ACS NCS(10+) OCS(10+)	- CV(10+) SP(10+) ST(10+)	BS RS(10+)
41	Palsanda (01388800)	966.6	2,119	418	P(3) C(<5)	PHS CHW(2) H(<5) MCW(<5) PHC(<5)	HP W	PO PH(<5)	- CM(10+) CP(10+)	- ACS(5-10) NCS(10+) OCS(10+)	- CV(<5) SP(10+) ST(10+)	BS RS(<5)
42	Siloj (01388900)	409.9	730	139	P C(10+)	CHW H(10+) MCW(5-10) PHC(5-10)	TW W	- PO(5-10) PH(5-10)	- CM(5-10) CP(5-10)	ACS NCS(2) OCS(2)	- CV(10+) SP(10+) ST(10+)	- BS(5-10) RS(10+)

**Village Directory**

**Land Use (As on 1999)**

Approach to Village	Nearest Town & Distance (in km)	Power Supply	News paper/Magazine	Most Important Commodity Manufactured	Land use (i.e. area under different types of land use in hectare)							Name of Village	Serial Number
					Forest	Irrigated (by source)	Unirrigated	Cultivable Waste (including Gauchar and Groves)	Area not available for Cultivation				
14	15	16	17	18	19	20	21	22	23	2	1		
MR FP	Chhota Udaipur (23)	EA	-	Cotton, Tuwer, Groundnut	713.1	W(14.0) T(14.0)		230.0	59.2	10.0	Koli	33	
MR FP	Chhota Udaipur (18)	EA	-	Cotton, Tuwer, Groundnut	150.7	W(10.0) T(10.0)		155.0	-	40.3	Ukhalvant	34	
PR MR FP	Chhota Udaipur (22)	EA	-	Maize, Paddy, Tuwer	143.0	W(7.0) T(7.0)		219.2	69.7	121.0	Khodvaniya	35	
PR MR FP	Chhota Udaipur (16)	EA	N M	Paddy, Cotton, Jowar	163.3	W(125.0) WE(85.0) R(45.4) T(255.4)		365.7	25.6	26.7	Zoz	36	
MR FP	Chhota Udaipur (23)	EA	-	Groundnut, Cotton, Tuwer	-	W(10.0) T(10.0)		151.8	66.5	202.9	Zinzarvani	37	
MR FP	Chhota Udaipur (20)	ED EAG	N	Bajari, Jowar, Maize	115.8	WE(12.0) TW(38.1) T(50.1)		72.1	15.7	64.2	Tenaliya	38	
MR FP	Chhota Udaipur (29)	EA	-	Groundnut, Cotton, Tuwer	84.1	GC(20.0) WE(5.0) T(25.0)	-		81.3	201.5	Khos	39	
PR MR FP	Chhota Udaipur (10)	EA	-	Groundnut, Cotton, Pulses	163.9	GC(44.0) W(20.5) WE(17.0) T(81.5)		284.4	13.3	27.4	Kikawada	40	
PR MR	Chhota Udaipur (23)	EA	N M	Paddy, Tuwer, Maize	70.0	GC(160.4) WE(15.4) T(175.9)		413.9	270.2	36.6	Palsanda	41	
MR	Chhota Udaipur (26)	EA	-	Cotton, Groundnut, Tuwer	162.0	GC(5.0) W(10.0) T(15.0)		163.7	13.8	55.4	Siloj	42	



## Census of India 2001 -

## Amenities and

Amenities available (if not available within the village, a dash (-) is shown in the column and next to it in brackets the distance in broad ranges viz. < 5 kms., 5-10 kms. and 10+ kms of the nearest place where the facility is available is given)												
Serial Number	Name of Village & Location Code	Total Area of the Village (in Hectare)	Total Population (2001 Census)	Number of Households (2001 Census)	Educational	Medical	Drinking Water	Post, Telegraph and Telephone	Commercial and Co-operative Banks	Agricultural, Non-Agricultural and Other Credit Societies	Recreational & Cultural Facilities (Cinema/Video Hall, Sports Club, Stadium/Auditorium)	Communications (Bus Service, Railway Station, Waterway)
1	2	3	4	5	6	7	8	9	10	11	12	13
43	Malu (01389000)	594.2	998	170	P AC C(10+)	MH PHS CHW H(10+) MCW(5-10) PHC(5-10)	HP W	- PO(5-10) PH(5-10)	- CM(10+) CP(10+)	ACS NCS(5-10) OCS(5-10)	- CV(10+) SP(10+) ST(10+)	- BS(< 5) RS(10+)
44	Bhilpur (01389100)	1,121.5	2,146	324	P(2) C(10+)	CWC PHS CHW H(10+) MCW(10+) PHC(< 5)	T HP	PO PH(10+)	- CM(5-10) CP(5-10)	ACS NCS(5-10) OCS(5-10)	- CV(10+) SP(10+) ST(10+)	BS RS(5-10)
45	Chorvana (01389200)	301.7	724	110	P C(10+)	CWC CHW H(10+) MCW(10+) PHC(< 5)	HP W	- PO(< 5) PH(10+)	- CM(10+) CP(10+)	- ACS(10+) NCS(10+) OCS(10+)	- CV(10+) SP(10+) ST(10+)	BS RS(10+)
46	Ozadi (01389300)	239.5	390	65	P C(10+)	- H(10+) MCW(< 5) PHC(< 5)	HP W	- PO(10+) PH(< 5)	- CM(10+) CP(10+)	ACS(2) NCS(2) OCS(2)	- CV(10+) SP(10+) ST(5-10)	- BS(< 5) RS(10+)
47	Baroj (01389400)	1,030.2	2,377	346	P(2) C(10+)	PHS H(10+) MCW(10+) PHC(5-10)	HP W R	PH PO(< 5)	- CM(10+) CP(10+)	- ACS(5-10) NCS(10+) OCS(10+)	- CV(10+) SP(10+) ST(10+)	BS RS(10+)
48	Kachhel (Kanavant) (01389500)	325.8	1,183	195	P(2) C(< 5)	- H(< 5) MCW(< 5) PHC(5-10)	HP W	- PO(5-10) PH(< 5)	- CM(5-10) CP(5-10)	- ACS(5-10) NCS(5-10) OCS(5-10)	- CV(5-10) SP(10+) ST(10+)	BS RS(< 5)
49	Antroli (01389600)	709.5	1,832	265	P(2) C(10+)	PHS CHW H(10+) MCW(10+) PHC(5-10)	HP W	- PO(10+) PH(10+)	- CM(10+) CP(10+)	- ACS(10+) NCS(10+) OCS(10+)	- CV(10+) SP(10+) ST(10+)	BS RS(5-10)
50	Chiliyavant (Antroli) (01389700)	717.9	1,675	226	P C(5-10)	- H(5-10) MCW(5-10) PHC(< 5)	HP W	- PO(5-10) PH(5-10)	- CM(< 5) CP(5-10)	- ACS(5-10) NCS(5-10) OCS(5-10)	- CV(5-10) SP(10+) ST(10+)	BS RS(5-10)
51	Vagalwada (01389800)	216.2	786	119	P C(10+)	DA CHW H(10+) MCW(10+) PHC(< 5)	HP W R	- PO(< 5) PH(< 5)	- CM(5-10) CP(10+)	- ACS(5-10) NCS(10+) OCS(10+)	- CV(10+) SP(10+) ST(10+)	BS RS(10+)

## Village Directory

## Land Use (As on 1999)

Approach to Village	Nearest Town & Distance (in km)	Power Supply	News paper/Magazine	Most Important Commodity Manufactured	Land use (i.e. area under different types of land use in hectare)							Name of Village	Serial Number
					Forest	Irrigated (by source)	Unirrigated	Cultivable Waste (including Gauchar and Groves)	Area not available for Cultivation				
14	15	16	17	18	19	20	21	22	23	2	1		
PR MR	Chhota Udaipur (21)	EA	-	Tuwer, Cotton, Groundnut	354.1	W(36.0) T(36.0)		167.0	25.9	11.2	Malu	43	
PR MR FP	Chhota Udaipur (20)	EA	-	Tuwer, Cotton, Paddy	143.8	W(200.0) T(200.0)		116.4	352.0	309.4	Bhilpur	44	
PR MR FP	Chhota Udaipur (12)	EA	-	Cotton, Tuwer, Paddy	-	W(20.0) T(20.0)		134.1	50.0	97.6	Chorvana	45	
PR MR FP	Chhota Udaipur (15)	EA	-	Groundnut, Maize, Paddy	16.1	W(35.0) R(25.0) T(60.0)		88.9	67.2	7.3	Ozadi	46	
PR MR FP	Chhota Udaipur (15)	EA	N M	Cotton, Tuwer, Groundnut	322.0	W(120.0) R(65.0) T(185.0)		326.0	160.4	36.8	Baroj	47	
PR MR FP	Chhota Udaipur (20)	EA	-	Maize, Paddy, Tuwer	51.1	WE(7.0) TW(5.0) T(12.0)		86.6	19.2	156.9	Kachhel (Kanavant)	48	
PR MR FP	Chhota Udaipur (25)	EA	-	Cotton, Groundnut, Tuwer	125.5	W(10.0) T(10.0)		484.0	-	90.0	Antroli	49	
PR MR FP	Chhota Udaipur (29)	EA	-	Cotton, Paddy, Tuwer	-	W(5.0) T(5.0)		591.1	93.5	28.3	Chiliyavant (Antroli)	50	
PR MR FP	Chhota Udaipur (23)	EA	-	Paddy, Cotton, Groundnut	35.7	W(13.2) T(13.2)		136.6	30.3	0.4	Vagalwada	51	

## Census of India 2001 -

## Amenities and

Amenities available (if not available within the village, a dash (-) is shown in the column and next to it in brackets the distance in broad ranges viz. < 5 kms., 5-10 kms. and 10+ kms of the nearest place where the facility is available is given)												
Serial Number	Name of Village & Location Code	Total Area of the Village (in Hectare)	Total Population (2001 Census)	Number of Households (2001 Census)	Educational	Medical	Drinking Water	Post, Telegraph and Telephone	Commercial and Co-operative Banks	Agricultural, Non-Agricultural and Other Credit Societies	Recreational & Cultural Facilities (Cinema/Video Hall, Sports Club, Stadium/Auditorium)	Communications (Bus Service, Railway Station, Waterway)
1	2	3	4	5	6	7	8	9	10	11	12	13
52	Mithali (01389900)	224.3	993	134	P C(10+)	- H(10+) MCW(10+) PHC(10+)	HP W	- PO(5-10) PH(10+)	- CM(10+) CP(10+)	- ACS(5-10) NCS(10+) OCS(10+)	- CV(10+) SP(10+) ST(10+)	BS RS(10+)
53	Gunata (01390000)	597.7	1,946	264	P(2) C(10+)	PHS H(10+) MCW(10+) PHC(5-10)	HP W R	- PO(5-10) PH(10+)	- CM(10+) CP(10+)	- ACS(5-10) NCS(10+) OCS(10+)	SP CV(10+) ST(10+)	BS RS(10+)
54	Kol (01390100)	402.3	1,183	185	P C(10+)	CHW H(10+) MCW(10+) PHC(10+)	HP W R	- PO(10+) PH(10+)	- CM(10+) CP(10+)	- ACS(10+) NCS(10+) OCS(10+)	- CV(10+) SP(10+) ST(10+)	BS RS(10+)
55	Bokadiya (01390200)	428.0	1,598	228	P C(10+)	PHS H(10+) MCW(10+) PHC(10+)	HP W R	- PO(10+) PH(10+)	- CM(10+) CP(10+)	- ACS(10+) NCS(10+) OCS(10+)	SP CV(10+) ST(10+)	BS RS(10+)
56	Kokadpa (01390300)	706.8	894	121	P C(10+)	- H(10+) MCW(10+) PHC(10+)	HP W R	- PO(10+) PH(10+)	- CM(10+) CP(10+)	- ACS(< 5) NCS(< 5) OCS(< 5)	- CV(10+) SP(10+) ST(10+)	- BS(< 5) RS(10+)
57	Mota Rampura (01390400)	288.5	889	123	P C(10+)	CWC H(10+) MCW(5-10) PHC(5-10)	HP W R	- PO(5-10) PH(10+)	- CM(5-10) CP(10+)	- ACS(5-10) NCS(10+) OCS(10+)	- CV(10+) SP(10+) ST(10+)	BS RS(10+)
58	Nana Rampura (01390500)	255.0	590	84	P C(10+)	CWC CHW H(10+) MCW(5-10) PHC(5-10)	HP W	- PO(< 5) PH(10+)	- CM(5-10) CP(10+)	- ACS(10+) NCS(10+) OCS(10+)	- CV(10+) SP(10+) ST(10+)	- BS(10+) RS(10+)
59	Odhi (01390600)	250.6	477	69	P(2) C(10+)	CWC H(10+) MCW(5-10) PHC(5-10)	HP W R	- PO(< 5) PH(10+)	- CM(5-10) CP(10+)	- ACS(5-10) NCS(5-10) OCS(5-10)	- CV(10+) SP(10+) ST(10+)	BS RS(10+)
60	Bandala (01390700)	336.0	528	71	P C(10+)	- H(10+) MCW(5-10) PHC(5-10)	HP W R	- PO(< 5) PH(10+)	- CM(5-10) CP(5-10)	- ACS(5-10) NCS(5-10) OCS(5-10)	- CV(10+) SP(10+) ST(10+)	BS RS(< 5)
61	Balavant (01390800)	258.0	704	92	P C(10+)	- H(10+) MCW(5-10) PHC(5-10)	HP W R	- PO(< 5) PH(10+)	- CM(5-10) CP(10+)	ACS NCS(10+) OCS(10+)	- CV(10+) SP(10+) ST(10+)	BS RS(10+)

**Village Directory**

**Land Use (As on 1999)**

Approach to Village	Nearest Town & Distance (in km)	Power Supply	News paper/Magazine	Most Important Commodity Manufactured	Land use (i.e. area under different types of land use in hectare)						Name of Village	Serial Number
					Forest	Irrigated (by source)	Unirrigated	Cultivable Waste (including Gauchar and Groves)	Area not available for Cultivation			
14	15	16	17	18	19	20	21	22	23	2	1	
MR FP	Chhota Udaipur (24)	EA	-	Cotton, Tuwer, Groundnut	-	W(15.0) R(3.0) T(18.0)		155.3	35.0	16.0	Mithali	52
PR MR FP	Chhota Udaipur (25)	EA	-	Cotton, Tuwer, Groundnut	-	W(44.0) R(6.0) T(50.0)		298.0	105.0	144.7	Gunata	53
PR MR FP	Chhota Udaipur (24)	EA	-	Grains, Pulses, Groundnut	36.3	W(20.0) R(4.0) T(24.0)		217.7	28.3	96.0	Kol	54
PR MR FP	Chhota Udaipur (25)	ED	-	Cotton, Tuwer, Paddy	38.0	W(25.0) R(10.0) T(35.0)		265.0	60.0	30.0	Bokadiya	55
MR FP	Chhota Udaipur (27)	EA	-	Cotton, Tuwer, Groundnut	416.6	TW(8.7) R(4.0) T(12.7)		240.0	18.6	18.9	Kokadpa	56
PR MR FP	Chhota Udaipur (42)	EA	-	Tuwer, Pulses, Paddy	48.7	W(18.0) R(3.0) T(21.0)		170.9	18.5	29.3	Mota Rampura	57
PR MR FP	Chhota Udaipur (42)	EA	-	Cotton, Groundnut, Tuwer	93.2	W(26.0) T(26.0)		89.2	13.7	32.9	Nana Rampura	58
PR MR FP	Chhota Udaipur (42)	EA	-	Cotton, Tuwer, Groundnut	131.3	W(7.9) R(5.0) T(12.9)		85.0	10.5	10.8	Odhi	59
PR MR	Chhota Udaipur (34)	EA	-	Cotton, Groundnut, Paddy	223.9	W(16.6) R(7.0) T(23.6)		53.6	13.8	21.2	Bandala	60
PR MR FP	Chhota Udaipur (10)	EA	-	Cotton, Maize, Groundnut	85.6	W(20.0) T(20.0)		102.5	29.5	20.4	Balavant	61

## Census of India 2001 -

## Amenities and

Serial Number	Name of Village & Location Code	Total Area of the Village (in Hectare)	Total Population (2001 Census)	Number of Households (2001 Census)	Amenities available (if not available within the village, a dash (-) is shown in the column and next to it in brackets the distance in broad ranges viz. < 5 kms., 5-10 kms. and 10+ kms of the nearest place where the facility is available is given)							
					Educational	Medical	Drinking Water	Post, Telegraph and Telephone	Commercial and Co-operative Banks	Agricultural, Non-Agricultural and Other Credit Societies	Recreational & Cultural Facilities (Cinema/Video Hall, Sports Club, Stadium/Auditorium)	Communications (Bus Service, Railway Station, Waterway)
1	2	3	4	5	6	7	8	9	10	11	12	13
62	Rajuvant (01390900)	243.5	711	100	P C(10+)	CWC H(10+) MCW(5-10) PHC(5-10)	HP W	- PO(<5) PH(10+)	- CM(5-10) CP(5-10)	- ACS(5-10) NCS(10+) OCS(10+)	- CV(10+) SP(10+) ST(10+)	BS RS(10+)
63	Diyavant (01391000)	213.6	745	100	P C(10+)	CWC CHW H(10+) MCW(10+) PHC(5-10)	HP W R	- PO(<5) PH(10+)	- CM(5-10) CP(10+)	- ACS(5-10) NCS(10+) OCS(10+)	- CV(10+) SP(10+) ST(10+)	BS(<5) RS(10+)
64	Koliyathar (01391100)	227.3	606	88	P C(10+)	CHW H(10+) MCW(5-10) PHC(10+)	HP W R	- PO(<5) PH(10+)	- CM(5-10) CP(10+)	- ACS(5-10) NCS(10+) OCS(10+)	- CV(10+) SP(10+) ST(10+)	BS RS(10+)
65	Katarvant (01391200)	167.2	493	77	P C(10+)	CHW H(5-10) MCW(5-10) PHC(5-10)	HP W R	- PO(<5) PH(10+)	- CM(5-10) CP(10+)	- ACS(10+) NCS(10+) OCS(10+)	- CV(10+) SP(10+) ST(10+)	BS RS(10+)
66	Bedvi (01391300)	323.9	548	73	P C(10+)	CHW H(10+) MCW(5-10) PHC(5-10)	W R	PH(2) PO(<5)	- CM(5-10) CP(10+)	- ACS(5-10) NCS(5-10) OCS(5-10)	- CV(10+) SP(10+) ST(10+)	- BS(<5) RS(<5)
67	Chanduvant (01391400)	453.7	501	73	P C(10+)	- H(10+) MCW(10+) PHC(10+)	HP W	- PO(10+) PH(10+)	- CM(10+) CP(10+)	- ACS(10+) NCS(10+) OCS(10+)	- CV(10+) SP(10+) ST(10+)	BS RS(<5)
68	Kanavant (01391500)	843.4	1,120	172	P C(10+)	CHW H(10+) MCW(10+) PHC(5-10)	HP W R	- PO(<5) PH(10+)	- CM(10+) CP(10+)	OCS(2) ACS(5-10) NCS(10+)	- CV(10+) SP(10+) ST(10+)	BS RS(10+)
69	Potiya (01391600)	152.7	548	92	P C(10+)	- H(10+) MCW(10+) PHC(5-10)	HP W	- PO(<5) PH(10+)	- CM(10+) CP(10+)	- ACS(10+) NCS(10+) OCS(10+)	- CV(10+) SP(10+) ST(10+)	- BS(<5) RS(10+)
70	Ode (01391700)	414.3	1,121	190	P C(10+)	- H(10+) MCW(10+) PHC(10+)	HP W R	- PO(<5) PH(10+)	- CM(10+) CP(10+)	- ACS(10+) NCS(10+) OCS(10+)	- CV(10+) SP(10+) ST(10+)	BS RS(10+)
71	Achheta (01391800)	310.2	847	154	P(2) C(10+)	- H(10+) MCW(10+) PHC(<5)	HP W	- PO(<5) PH(<5)	- CM(<5) CP(<5)	- ACS(<5) NCS(<5) OCS(<5)	- CV(10+) SP(10+) ST(10+)	BS RS(<5)
72	Achhala (01391900)	823.5	2,259	374	P(2) C(10+)	CWC H(10+) MCW(10+) PHC(<5)	HP W	- PO(<5) PH(<5)	- CM(<5) CP(<5)	ACS NCS OCS(10+)	- CV(10+) SP(10+) ST(10+)	BS RS(<5)

## Village Directory

## Land Use (As on 1999)

Approach to Village	Nearest Town & Distance (in km)	Power Supply	News paper/Magazine	Most Important Commodity Manufactured	Land use (i.e. area under different types of land use in hectare)							Name of Village	Serial Number
					Forest	Irrigated (by source)	Unirrigated	Cultivable Waste (including Gauchar and Groves)	Area not available for Cultivation				
14	15	16	17	18	19	20	21	22	23	2	1		
PR MR FP	Chhota Udaipur (30)	EA	-	Cotton, Groundnut, Pulses	-	W(20.0) T(20.0)		132.2	60.6	30.6	Rajuvant	62	
PR MR FP	Chhota Udaipur (27)	EA	-	Maize, Tuwer, Pulses	14.7	W(15.1) R(5.1) O(9.0) T(29.2)		113.0	49.8	6.9	Diyavant	63	
PR MR FP	Chhota Udaipur (23)	EA	-	Paddy, Pulses, Maize	103.9	W(5.0) R(10.0) T(15.0)		87.3	3.0	18.1	Koliyathar	64	
PR MR FP	Chhota Udaipur (23)	EA	-	Paddy, Groundnut, Cotton	44.4	W(21.0) T(21.0)		79.0	9.6	13.2	Katarvant	65	
MR FP	Chhota Udaipur (18)	EA	-	Paddy, Maize, Cotton	32.0	WE(7.0) T(7.0)		127.0	102.0	55.9	Bedvi	66	
MR FP	Chhota Udaipur (19)	EA	-	Cotton, Groundnut, Maize	59.1	W(5.0) T(5.0)		229.6	160.0	-	Chanduvant	67	
PR MR FP	Chhota Udaipur (18)	EA	N	Tuwer, Pulses, Maize	483.6	W(75.1) R(35.2) T(110.4)		169.5	44.8	35.3	Kanavant	68	
PR MR FP	Chhota Udaipur (13)	EA	-	Cotton, Groundnut, Maize	37.7	W(47.4) R(34.5) T(81.9)		11.9	12.1	9.1	Potiya	69	
PR MR FP	Chhota Udaipur (12)	EA	N M	Paddy, Maize, Cotton	130.4	W(80.4) R(40.2) T(120.6)		72.9	71.3	19.2	Ode	70	
PR MR FP	Chhota Udaipur (16)	EA	-	Paddy, Cotton, Tuwer	54.0	W(20.0) T(20.0)		170.0	28.0	38.2	Achheta	71	
PR MR FP	Chhota Udaipur (20)	EA	-	Cotton, Tuwer, Paddy	337.8	W(200.0) T(200.0)		127.8	125.5	32.5	Achhala	72	

## Census of India 2001 -

## Amenities and

Amenities available (if not available within the village, a dash (-) is shown in the column and next to it in brackets the distance in broad ranges viz. < 5 kms., 5-10 kms. and 10+ kms of the nearest place where the facility is available is given)												
Serial Number	Name of Village & Location Code	Total Area of the Village (in Hectare)	Total Population (2001 Census)	Number of Households (2001 Census)	Educational	Medical	Drinking Water	Post, Telegraph and Telephone	Commercial and Co-operative Banks	Agricultural, Non-Agricultural and Other Credit Societies	Recreational & Cultural Facilities (Cinema/Video Hall, Sports Club, Stadium/Auditorium)	Communications (Bus Service, Railway Station, Waterway)
1	2	3	4	5	6	7	8	9	10	11	12	13
73	Chichod (01392000)	456.6	1,674	302	P(2) S C(10+)	CHW H(5-10) MCW(5-10) PHC(5-10)	HP W TK C	- PO(5-10) PH(5-10)	- CM(5-10) CP(5-10)	- ACS(5-10) NCS(5-10) OCS(< 5)	- CV(10+) SP(10+) ST(10+)	BS RS(5-10)
74	Rozkuva (01392100)	371.6	1,391	236	P C(10+)	CHW H(10+) MCW(< 5) PHC(< 5)	HP C	- PO(< 5) PH(< 5)	- CM(< 5) CP(< 5)	ACS NCS(< 5) OCS(< 5)	- CV(10+) SP(10+) ST(10+)	BS RS(< 5)
75	Devaliya (01392200)	802.9	3,519	549	P(4) C(10+)	- H(10+) MCW(< 5) PHC(< 5)	HP W TK R C	PO PH	- CM(< 5) CP(10+)	ACS OCS NCS(10+)	- CV(10+) SP(10+) ST(10+)	BS RS(< 5)
76	Tejgadh (01392300)	1,140.1	6,112	1,103	P(5) S PUC C(10+)	MH CWC PHC PHS(2) CHW H(10+) MCW(10+)	T HP W TK R C	PO TO PH	CM CP(10+)	- ACS(< 5) NCS(< 5) OCS(10+)	- CV(10+) SP(10+) ST(10+)	BS RS
77	Gungawada (01392400)	452.9	1,481	260	P(2) C(10+)	- H(10+) MCW(10+) PHC(10+)	HP W	- PO(< 5) PH(10+)	- CM(< 5) CP(10+)	- ACS(5-10) NCS(5-10) OCS(5-10)	- CV(10+) SP(10+) ST(10+)	BS RS(< 5)
78	Jaloda (01392500)	600.8	2,115	316	P(2) C(10+)	PHS H(10+) MCW(10+) PHC(5-10)	HP W	PO PH	- CM(10+) CP(5-10)	- ACS(5-10) NCS(5-10) OCS(5-10)	- CV(10+) SP(10+) ST(10+)	BS RS(10+)
79	Vijol (01392600)	446.4	1,123	185	P C(5-10)	CWC CHW H(10+) MCW(10+) PHC(10+)	HP W R	- PO(10+) PH(< 5)	- CM(5-10) CP(5-10)	- ACS(< 5) NCS(5-10) OCS(5-10)	- CV(10+) SP(10+) ST(10+)	- BS(< 5) RS(< 5)
80	Chilarvant (01392700)	311.4	1,178	194	P C(10+)	PHS CHW H(10+) MCW(10+) PHC(< 5)	HP TW W	- PO(< 5) PH(10+)	- CM(10+) CP(10+)	- ACS(10+) NCS(10+) OCS(10+)	- CV(10+) SP(10+) ST(10+)	BS RS(10+)

**Village Directory**

**Land Use (As on 1999)**

Approach to Village	Nearest Town & Distance (in km)	Power Supply	News paper/Magazine	Most Important Commodity Manufactured	Land use (i.e. area under different types of land use in hectare)						Name of Village	Serial Number
					Forest	Irrigated (by source)	Unirrigated	Cultivable Waste (including Gauchar and Groves)	Area not available for Cultivation			
14	15	16	17	18	19	20	21	22	23	2	1	
PR MR FP	Chhota Udaipur (20)	EA	-	Paddy, Groundnut, Cotton	-	GC(138.4) W(25.0) WE(125.0) T(288.4)		57.3	72.0	39.0	Chichod	73
PR MR FP	Chhota Udaipur (19)	EA	N M	Cotton, Groundnut, Paddy	-	GC(150.0) W(5.0) TWE(100.0) T(255.0)		48.4	63.7	4.5	Rozkuva	74
PR MR FP	Chhota Udaipur (18)	EA	-	Paddy, Groundnut, Cotton	-	GC(310.0) W(110.0) WE(25.0) T(445.0)		113.0	38.9	206.0	Devaliya	75
PR MR FP	Chhota Udaipur (14)	EA	N M	Cotton, Maize, Tuwer	221.7	GC(168.8) W(4.2) WE(27.2) T(200.3)		359.4	348.4	10.4	Tejgadh	76
PR MR FP	Chhota Udaipur (12)	EA	-	Maize, Tuwer, Paddy	-	W(30.0) WE(10.0) T(40.0)		358.5	-	54.5	Gungawada	77
PR MR FP	Chhota Udaipur (13)	EA	-	Maize, Paddy, Vegetables	32.8	W(40.0) WE(20.0) T(60.0)		419.0	36.6	52.5	Jaloda	78
MR FP	Chhota Udaipur (20)	ED	-	Cotton, Paddy, Tuwer	151.7	W(30.0) T(30.0)		161.6	57.2	46.0	Vijol	79
PR MR FP	Chhota Udaipur (22)	EA	-	Cotton, Groundnut, Tuwer	-	W(5.0) T(5.0)		184.6	93.5	28.3	Chilarvant	80



## Census of India 2001 -

## Amenities and

Amenities available (if not available within the village, a dash (-) is shown in the column and next to it in brackets the distance in broad ranges viz. < 5 kms., 5-10 kms. and 10+ kms of the nearest place where the facility is available is given)												
Serial Number	Name of Village & Location Code	Total Area of the Village (in Hectare)	Total Population (2001 Census)	Number of Households (2001 Census)	Educational	Medical	Drinking Water	Post, Telegraph and Telephone	Commercial and Co-operative Banks	Agricultural, Non-Agricultural and Other Credit Societies	Recreational & Cultural Facilities (Cinema/Video Hall, Sports Club, Stadium/Auditorium)	Communications (Bus Service, Railway Station, Waterway)
1	2	3	4	5	6	7	8	9	10	11	12	13
81	Zer (01392800)	1,529.6	2,312	374	P C(5-10)	CHW H(5-10) MCW(5-10) PHC(5-10)	HP W	- PO(5-10) PH(5-10)	- CM(5-10) CP(5-10)	- ACS(5-10) NCS(5-10) OCS(5-10)	- CV(5-10) SP(5-10) ST(5-10)	BS RS(5-10)
82	Dadigam (01392900)	519.4	651	112	P(2) C(10+)	- H(10+) MCW(10+) PHC(10+)	HP W	- PO(5-10) PH(10+)	- CM(5-10) CP(5-10)	- ACS(5-10) NCS(5-10) OCS(5-10)	- CV(5-10) SP(5-10) ST(10+)	- BS(< 5) RS(10+)
83	Chathawada (01393000)	423.8	598	83	P C(10+)	CHW H(10+) MCW(< 5) PHC(< 5)	HP W	- PO(< 5) PH(10+)	- CM(10+) CP(10+)	- ACS(10+) NCS(10+) OCS(10+)	- CV(10+) SP(10+) ST(10+)	- BS(10+) RS(10+)
84	Padaliya (01393100)	456.3	1,194	185	P(2) C(10+)	CHW H(10+) MCW(< 5) PHC(< 5)	HP W R	- PO(< 5) PH(< 5)	- CM(10+) CP(10+)	- ACS(10+) NCS(10+) OCS(10+)	- CV(10+) SP(10+) ST(10+)	- BS(< 5) RS(< 5)
85	Lehvant (01393200)	300.3	731	124	P C(10+)	CHW H(10+) MCW(< 5) PHC(< 5)	HP W R	- PO(< 5) PH(10+)	- CM(5-10) CP(10+)	- ACS(10+) NCS(10+) OCS(10+)	- CV(10+) SP(10+) ST(10+)	BS RS(10+)
86	Hansda (01393300)	502.1	1,112	127	P C(10+)	PHS CHW H(10+) MCW(5-10) PHC(5-10)	HP W R	- PO(< 5) PH(10+)	- CM(5-10) CP(10+)	- ACS(5-10) NCS(10+) OCS(10+)	- CV(10+) SP(10+) ST(10+)	BS RS(10+)
87	Timla (01393400)	261.7	1,330	168	P C(10+)	- H(10+) MCW(10+) PHC(10+)	HP W R	- PO(< 5) PH(10+)	- CM(5-10) CP(10+)	- ACS(5-10) NCS(10+) OCS(10+)	- CV(10+) SP(10+) ST(10+)	BS RS(10+)
88	Kanas (01393500)	466.1	1,325	175	P C(10+)	CHW H(10+) MCW(10+) PHC(10+)	HP W	- PO(< 5) PH(10+)	- CM(10+) CP(10+)	- ACS(< 5) NCS(< 5) OCS(< 5)	- CV(10+) SP(10+) ST(10+)	- BS(< 5) RS(10+)
89	Bhordali (01393600)	453.0	852	146	P(2) C(10+)	CWC H(10+) MCW(5-10) PHC(5-10)	HP W R	- PO(< 5) PH(10+)	- CM(5-10) CP(10+)	- ACS(5-10) NCS(10+) OCS(10+)	- CV(10+) SP(10+) ST(10+)	BS RS(10+)
90	Bilvant (01393700)	306.6	675	105	P C(10+)	CWC H(10+) MCW(5-10) PHC(5-10)	HP W R	- PO(< 5) PH(10+)	- CM(5-10) CP(5-10)	- ACS(5-10) NCS(10+) OCS(10+)	- CV(10+) SP(10+) ST(10+)	- BS(5-10) RS(10+)

**Village Directory**

**Land Use (As on 1999)**

Approach to Village	Nearest Town & Distance (in km)	Power Supply	News paper/Magazine	Most Important Commodity Manufactured	Land use (i.e. area under different types of land use in hectare)						Name of Village	Serial Number
					Forest	Irrigated (by source)	Unirrigated	Cultivable Waste (including Gauchar and Groves)	Area not available for Cultivation			
14	15	16	17	18	19	20	21	22	23	2	1	
MR FP	Chhota Udaipur (8)	EA	-	Cotton, Tuwer, Pulses	-	W(23.0) TK(50.0) T(73.0)	1,174.0	231.0	51.7	Zer	81	
PR MR FP	Chhota Udaipur (2)	EA	-	Pulses, Tuwer, Maize	217.6	W(5.0) T(5.0)	196.4	-	100.4	Dadigam	82	
MR	Chhota Udaipur (19)	EA	-	Tuwer, Pulses, Maize	150.2	W(5.0) T(5.0)	165.8	102.8	-	Chathawada	83	
PR MR FP	Chhota Udaipur (12)	EA	-	Paddy, Maize, Pulses	171.7	W(15.4) T(15.4)	123.1	93.8	52.2	Padaliya	84	
PR MR FP	Chhota Udaipur (16)	EA	-	Pulses, Maize, Paddy	-	W(10.0) R(5.0) T(15.0)	144.1	7.6	133.7	Lehvant	85	
PR MR FP	Chhota Udaipur (26)	EA	-	Paddy, Tuwer, Pulses	66.3	W(5.0) T(5.0)	248.3	39.6	142.9	Hansda	86	
MR FP	Chhota Udaipur (25)	EA	-	Paddy, Maize, Pulses	-	W(17.0) R(8.0) T(25.0)	162.1	28.7	45.9	Timla	87	
MR FP	Chhota Udaipur (24)	EA	-	Maize, Cotton, Groundnut	50.2	W(30.2) T(30.2)	309.0	4.9	71.7	Kanas	88	
PR MR FP	Chhota Udaipur (3)	EA	-	Pulses, Tuwer, Groundnut	164.7	W(60.0) WE(5.0) R(15.0) T(80.0)	130.6	48.1	29.6	Bhordali	89	
PR MR FP	Chhota Udaipur (32)	EA	-	Maize, Pulses, Groundnut	37.3	WE(10.1) R(20.0) T(30.1)	129.2	77.5	32.6	Bilvant	90	

## Census of India 2001 -

## Amenities and

Amenities available (if not available within the village, a dash (-) is shown in the column and next to it in brackets the distance in broad ranges viz. < 5 kms., 5-10 kms. and 10+ kms of the nearest place where the facility is available is given)												
Serial Number	Name of Village & Location Code	Total Area of the Village (in Hectare)	Total Population (2001 Census)	Number of Households (2001 Census)	Educational	Medical	Drinking Water	Post, Telegraph and Telephone	Commercial and Co-operative Banks	Agricultural, Non-Agricultural and Other Credit Societies	Recreational & Cultural Facilities (Cinema/Video Hall, Sports Club, Stadium/Auditorium)	Communications (Bus Service, Railway Station, Waterway)
1	2	3	4	5	6	7	8	9	10	11	12	13
91	Rozva (01393800)	327.1	802	82	P C(10+)	CWC H(10+) MCW(5-10) PHC(5-10)	HP W	- PO(<5) PH(10+)	- CM(5-10) CP(10+)	- ACS(5-10) NCS(10+) OCS(10+)	- CV(10+) SP(10+) ST(10+)	- BS(5-10) RS(10+)
92	Bhorda (01393900)	1,000.5	2,263	304	P C(10+)	CWC PHS H(10+) MCW(5-10) PHC(5-10)	HP W R	PO PH(10+)	- CM(5-10) CP(5-10)	- ACS(5-10) NCS(5-10) OCS(5-10)	- CV(10+) SP(10+) ST(10+)	BS RS(10+)
93	Simalkuva (01394000)	253.3	580	89	P C(10+)	CWC H(10+) MCW(10+) PHC(5-10)	HP W	- PO(<5) PH(10+)	- CM(5-10) CP(10+)	- ACS(5-10) NCS(10+) OCS(10+)	- CV(10+) SP(10+) ST(10+)	BS RS(10+)
94	Khadakwada (01394100)	552.8	1,413	191	P(2) C(10+)	PHS H(5-10) MCW(10+) PHC(<5)	HP W R	PO PH(10+)	- CM(10+) CP(10+)	- ACS(5-10) NCS(5-10) OCS(10+)	- CV(10+) SP(10+) ST(10+)	BS RS(10+)
95	Rangpur (Zoz) (01394200)	479.1	2,432	369	P(2) S PUC C(<5)	MCW CWC PHC PHS CHW H(10+)	W R	PO PH	CM CP(10+)	ACS NCS(10+) OCS(10+)	- CV(10+) SP(10+) ST(10+)	BS RS(10+)
96	Nani Sadhli (01394300)	361.1	1,425	228	P(2) C(10+)	CWC PHS CHW H(10+) MCW(<5) PHC(<5)	HP W	- PO(<5) PH(<5)	- CM(<5) CP(<5)	- ACS(<5) NCS(<5) OCS(<5)	- CV(10+) SP(10+) ST(10+)	BS RS(10+)
97	Chisadiya (01394400)	566.2	1,843	248	P(2) C(10+)	PHS CHW H(10+) MCW(<5) PHC(<5)	HP W R	PO PH(10+)	- CM(<5) CP(10+)	- ACS(<5) NCS(<5) OCS(<5)	- CV(10+) SP(10+) ST(10+)	BS RS(10+)
98	Harpalpara (01394500)	322.6	981	145	P(2) C(10+)	CWC CHW H(10+) MCW(<5) PHC(<5)	HP W	- PO(<5) PH(5-10)	- CM(<5) CP(<5)	- ACS(<5) NCS(<5) OCS(<5)	- CV(10+) SP(10+) ST(10+)	- BS(<5) RS(10+)
99	Nakamli (01394600)	492.3	806	103	P C(10+)	CHW H(10+) MCW(10+) PHC(10+)	HP W	- PO(<5) PH(<5)	- CM(10+) CP(10+)	- ACS(10+) NCS(5-10) OCS(5-10)	- CV(10+) SP(10+) ST(10+)	- BS(<5) RS(5-10)

**Village Directory**

**Land Use (As on 1999)**

Approach to Village	Nearest Town & Distance (in km)	Power Supply	News paper/Magazine	Most Important Commodity Manufactured	Land use (i.e. area under different types of land use in hectare)							Name of Village	Serial Number
					Forest	Irrigated (by source)	Unirrigated	Cultivable Waste (including Gauchar and Groves)	Area not available for Cultivation				
14	15	16	17	18	19	20	21	22	23	2	1		
PR MR FP	Chhota Udaipur (42)	EA	-	Pulses, Tuwer, Groundnut	200.9	W(25.0) T(25.0)		49.6	21.9	29.7	Rozva	91	
PR MR FP	Chhota Udaipur (31)	EA	N M	Cotton, Tuwer, Pulses	117.7	W(25.0) T(25.0)		627.8	22.9	207.1	Bhorda	92	
PR MR FP	Chhota Udaipur (34)	EA	-	Cotton, Groundnut, Tuwer	-	W(10.0) R(15.0) T(25.0)		139.8	0.5	88.0	Simalkuva	93	
PR MR FP	Chhota Udaipur (23)	EA	-	Pulses, Tuwer, Groundnut	100.4	W(20.1) T(20.1)		245.7	87.0	99.6	Khadakwada	94	
PR FP	Chhota Udaipur (3)	EA	-	Tuwer, Pulses, Groundnut	-	W(50.8) T(50.8)		337.8	24.1	66.3	Rangpur (Zoz)	95	
PR FP	Chhota Udaipur (18)	EA	-	Pulses, Groundnut, Tuwer	89.1	W(30.0) T(30.0)		167.4	29.0	45.6	Nani Sadhli	96	
PR MR FP	Chhota Udaipur (18)	EA	-	Paddy, Maize, Pulses	134.4	W(45.0) T(45.0)		271.2	10.6	105.0	Chisadiya	97	
MR FP	Chhota Udaipur (19)	EA	-	Maize, Tuwer, Cotton	102.6	W(10.0) T(10.0)		149.1	41.5	19.5	Harpalpara	98	
MR FP	Chhota Udaipur (16)	EA	-	Maize, Paddy, Pulses	274.2	W(13.0) T(13.0)		181.5	17.5	6.1	Nakamli	99	

## Census of India 2001 -

## Amenities and

Amenities available (if not available within the village, a dash (-) is shown in the column and next to it in brackets the distance in broad ranges viz. < 5 kms., 5-10 kms. and 10+ kms of the nearest place where the facility is available is given)												
Serial Number	Name of Village & Location Code	Total Area of the Village (in Hectare)	Total Population (2001 Census)	Number of Households (2001 Census)	Educational	Medical	Drinking Water	Post, Telegraph and Telephone	Commercial and Co-operative Banks	Agricultural, Non-Agricultural and Other Credit Societies	Recreational & Cultural Facilities (Cinema/Video Hall, Sports Club, Stadium/Auditorium)	Communications (Bus Service, Railway Station, Waterway)
1	2	3	4	5	6	7	8	9	10	11	12	13
100	Ambala (01394700)	898.2	2,495	379	P(3) C(10+)	PHS RMP CHW H(10+) MCW(10+) PHC(10+)	HP W	PO PH(10+)	- CM(10+) CP(10+)	- ACS(10+) NCS(5-10) OCS(10+)	- CV(10+) SP(10+) ST(10+)	BS RS(10+)
101	Vanar (01394800)	954.4	1,310	224	P AC C(<5)	CHW H(<5) MCW(<5) PHC(<5)	HP W	PH PO(<5)	- CM(<5) CP(<5)	- ACS(<5) NCS(<5) OCS(<5)	- CV(<5) SP(<5) ST(<5)	BS RS(<5)
102	Malaja (01394900)	425.2	1,791	318	P(3) C(5-10)	MCW PHC PHS H(5-10)	HP W	- PO(5-10) PH(5-10)	- CM(5-10) CP(5-10)	- ACS(<5) NCS(<5) OCS(<5)	- CV(5-10) SP(5-10) ST(5-10)	BS RS(5-10)
103	Khajuriya (01395000)	550.8	2,259	321	P(2) C(5-10)	PHS H(<5) MCW(<5) PHC(<5)	HP W	- PO(<5) PH(<5)	- CM(<5) CP(<5)	- ACS(<5) NCS(5-10) OCS(5-10)	- CV(5-10) SP(5-10) ST(5-10)	BS RS(5-10)
104	Dumali (01395100)	566.8	1,991	375	P(2) C(10+)	CHW H(10+) MCW(10+) PHC(<5)	T HP W	PO PH(10+)	- CM(<5) CP(10+)	- ACS(<5) NCS(<5) OCS(10+)	- CV(10+) SP(10+) ST(10+)	BS RS(10+)
105	Talav Faliya (01395200)	205.0	922	144	P C(10+)	CWC CHW H(10+) MCW(10+) PHC(<5)	HP W TK R	- PO(<5) PH(10+)	- CM(10+) CP(10+)	- ACS(<5) NCS(10+) OCS(10+)	- CV(10+) SP(10+) ST(10+)	- BS(<5) RS(10+)
106	Raysingpura (Harvant) (01395300)	615.3	2,115	379	P C(10+)	CWC PHS CHW H(10+) MCW(<5) PHC(<5)	HP W R	PO PH(10+)	- CM(<5) CP(<5)	ACS NCS(10+) OCS(10+)	- CV(10+) SP(10+) ST(10+)	- BS(<5) RS(10+)
107	Maldhi (01395400)	362.3	960	164	P C(5-10)	- H(5-10) MCW(<5) PHC(<5)	HP W R	- PO(<5) PH(5-10)	- CM(5-10) CP(5-10)	ACS NCS(5-10) OCS(5-10)	- CV(5-10) SP(5-10) ST(5-10)	- BS(<5) RS(5-10)
108	Puniyavant (01395500)	533.8	1,900	311	P(2) S C(5-10)	PHS H(5-10) MCW(5-10) PHC(5-10)	HP W TK R	PO PH(4)	- CM(5-10) CP(5-10)	ACS NCS(5-10) OCS(5-10)	- CV(5-10) SP(10+) ST(10+)	BS RS
109	Ekalbara (01395600)	658.2	1,788	284	P C(<5)	PHS CHW H(<5) MCW(<5) PHC(<5)	T HP W	PO PH(<5)	- CM(<5) CP(<5)	ACS NCS(<5) OCS(<5)	- CV(<5) SP(<5) ST(<5)	BS RS(<5)

**Village Directory**

**Land Use (As on 1999)**

Approach to Village	Nearest Town & Distance (in km)	Power Supply	News paper/Magazine	Most Important Commodity Manufactured	Land use (i.e. area under different types of land use in hectare)						Name of Village	Serial Number
					Forest	Irrigated (by source)	Unirrigated	Cultivable Waste (including Gauchar and Groves)	Area not available for Cultivation			
14	15	16	17	18	19	20	21	22	23	2	1	
PR MR FP	Chhota Udaipur (14)	EA	-	Paddy, Maize, Pulses	424.2	W(10.0) T(10.0)		318.0	93.8	52.2	Ambala	100
PR MR FP	Chhota Udaipur (5)	EA	-	Maize, Paddy, Tuwer	79.6	WE(10.0) O(3.0) T(13.0)		301.8	31.6	528.4	Vanar	101
PR MR FP	Chhota Udaipur (5)	EA	-	Cotton, Paddy, Tuwer	48.3	W(50.0) WE(20.0) T(70.0)		222.2	34.1	50.8	Malaja	102
PR MR FP	Chhota Udaipur (6)	EA	-	Jowar, Cotton, Paddy	94.7	W(25.0) WE(10.0) T(35.0)		376.9	3.5	40.8	Khajuriya	103
PR	Chhota Udaipur (10)	EA	N M	Maize, Tuwer, Paddy	28.1	W(50.0) WE(20.0) R(17.0) T(87.0)		302.4	35.2	114.2	Dumali	104
PR MR FP	Chhota Udaipur (13)	EA	-	Maize, Paddy, Cotton	7.0	W(15.0) WE(10.0) O(5.0) T(30.0)		129.6	7.1	31.2	Talav Faliya	105
PR MR FP	Chhota Udaipur (12)	EA	-	Cotton, Tuwer, Paddy	18.2	GC(30.0) W(150.0) WE(10.0) TK(30.0) T(220.0)		221.6	40.6	114.9	Raysingpura (Harvant)	106
PR MR FP	Chhota Udaipur (9)	EA	-	Cotton, Maize, Paddy	-	W(25.0) WE(10.0) T(35.0)		221.8	82.0	23.5	Maldhi	107
PR MR FP	Chhota Udaipur (9)	EA	N M	Grains, Pulses, Groundnut	1.0	W(14.0) WE(12.4) T(26.4)		392.7	47.7	66.0	Puniyavant	108
PR MR FP	Chhota Udaipur (5)	EA	-	Cotton, Paddy, Maize	60.1	W(50.0) WE(15.0) T(65.0)		425.0	12.2	95.9	Ekalbara	109

## Census of India 2001 -

## Amenities and

Amenities available (if not available within the village, a dash (-) is shown in the column and next to it in brackets the distance in broad ranges viz. < 5 kms., 5-10 kms. and 10+ kms of the nearest place where the facility is available is given)												
Serial Number	Name of Village & Location Code	Total Area of the Village (in Hectare)	Total Population (2001 Census)	Number of Households (2001 Census)	Educational	Medical	Drinking Water	Post, Telegraph and Telephone	Commercial and Co-operative Banks	Agricultural, Non-Agricultural and Other Credit Societies	Recreational & Cultural Facilities (Cinema/Video Hall, Sports Club, Stadium/Auditorium)	Communications (Bus Service, Railway Station, Waterway)
1	2	3	4	5	6	7	8	9	10	11	12	13
110	Kasara (01395700)	302.0	586	102	P AC C(5-10)	- H(5-10) MCW(5-10) PHC(10+)	HP W	- PO(<5) PH(5-10)	- CM(5-10) CP(5-10)	- ACS(<5) NCS(<5) OCS(<5)	- CV(5-10) SP(5-10) ST(5-10)	BS RS(5-10)
111	Jamla (01395800)	661.1	2,012	319	P(2) AC C(<5)	CHW H(<5) MCW(<5) PHC(<5)	HP W R	- PO(<5) PH(<5)	- CM(<5) CP(<5)	- ACS(<5) NCS(<5) OCS(<5)	- CV(<5) SP(<5) ST(<5)	BS RS(<5)
112	Surkheda (01395900)	676.5	1,259	176	P(2) C(<5)	PHS CHW H(<5) MCW(<5) PHC(<5)	HP W	PO PH	- CM(<5) CP(<5)	- ACS(<5) NCS(<5) OCS(<5)	- CV(<5) SP(<5) ST(<5)	BS RS(<5)
113	Dhamodi (01396000)	196.0	539	79	P C(5-10)	CWC CHW H(5-10) MCW(5-10) PHC(5-10)	HP W	- PO(<5) PH(5-10)	- CM(5-10) CP(5-10)	- ACS(5-10) NCS(5-10) OCS(5-10)	- CV(5-10) SP(10+) ST(10+)	BS RS(5-10)
114	Sursi (01396100)	382.1	472	67	P C(10+)	CHW H(10+) MCW(10+) PHC(<5)	HP W	PH(2) PO(5-10)	- CM(<5) CP(<5)	NCS(2) OCS(2) ACS(<5)	SP CV(<5) ST(10+)	- BS(<5) RS(10+)
115	Moti Sadhli (01396200)	704.7	2,503	368	P(2) C(<5)	CHW H(<5) MCW(<5) PHC(<5)	HP W	PO PH(10+)	- CM(10+) CP(10+)	NCS(2) OCS(2) ACS(5-10)	- CV(5-10) SP(10+) ST(10+)	BS RS(10+)
116	Judavant (01396300)	258.4	823	121	P C(10+)	PHS H(10+) MCW(10+) PHC(<5)	HP W	- PO(<5) PH(10+)	- CM(10+) CP(10+)	NCS(2) ACS(<5) OCS(10+)	- CV(10+) SP(10+) ST(10+)	BS RS(10+)
117	Ferkuva (01396400)	336.7	1,345	180	P C(10+)	PHS H(5-10) MCW(10+) PHC(5-10)	TK C L	- PO(<5) PH(10+)	- CM(10+) CP(10+)	- ACS(5-10) NCS(5-10) OCS(5-10)	- CV(10+) SP(10+) ST(10+)	BS RS(10+)
118	Khadkhad (01396500)	464.1	1,921	307	P C(10+)	CWC PHS CHW H(10+) MCW(<5) PHC(<5)	HP W	PO PH(10+)	- CM(10+) CP(<5)	- ACS(<5) NCS(10+) OCS(10+)	- CV(10+) SP(10+) ST(10+)	BS RS(10+)
119	Bodgam (01396600)	1,052.3	1,708	239	P C(10+)	PHS CHW H(10+) MCW(<5) PHC(<5)	HP W	- PO(10+) PH(10+)	- CM(10+) CP(<5)	- ACS(<5) NCS(10+) OCS(10+)	- CV(10+) SP(10+) ST(10+)	- BS(<5) RS(10+)

## Village Directory

## Land Use (As on 1999)

Approach to Village	Nearest Town & Distance (in km)	Power Supply	News paper/Magazine	Most Important Commodity Manufactured	Land use (i.e. area under different types of land use in hectare)						Name of Village	Serial Number
					Forest	Irrigated (by source)	Unirrigated	Cultivable Waste (including Gauchar and Groves)	Area not available for Cultivation			
14	15	16	17	18	19	20	21	22	23	2	1	
PR MR	Chhota Udaipur (5)	EA	-	Cotton, Tuwer, Jowar	205.9	W(5.0) T(5.0)		56.7	27.2	7.3	Kasara	110
PR MR FP	Chhota Udaipur (4)	EA	-	Cotton, Tuwer, Pulses	100.3	W(21.0) T(21.0)		359.8	17.5	162.4	Jamla	111
PR MR FP	Chhota Udaipur (5)	EA	-	Cotton, Maize, Groundnut	110.9	W(18.0) WE(5.1) T(23.1)		150.3	33.5	358.7	Surkheda	112
PR MR FP	Chhota Udaipur (8)	EA	-	Maize, Paddy, Pulses	60.8	W(10.0) T(10.0)		98.9	4.8	21.6	Dhamodi	113
MR FP	Chhota Udaipur (10)	EA	-	Tuwer, Cotton, Jowar	309.1	W(20.0) T(20.0)		33.0	-	20.0	Sursi	114
PR FP	Chhota Udaipur (21)	EA	-	Cattlefeed, Groundnut, Tuwer	168.5	W(80.0) WE(7.0) T(87.0)		365.0	67.8	16.5	Moti Sadhli	115
PR MR FP	Chhota Udaipur (22)	EA	-	Maize, Cotton, Tuwer	-	W(20.1) T(20.1)		222.6	1.6	14.0	Jadavant	116
PR MR	Chhota Udaipur (23)	EA	-	Tuwer, Pulses, Groundnut	-	W(30.1) T(30.1)		247.6	8.8	50.3	Ferkuva	117
PR MR FP	Chhota Udaipur (24)	EA	-	Paddy, Pulses, Maize	-	W(15.0) T(15.0)		381.1	9.4	58.6	Khadkhad	118
PR MR FP	Chhota Udaipur (30)	EA	-	Paddy, Pulses, Jowar	280.0	W(3.0) T(3.0)		580.6	13.6	175.1	Bodgam	119



## Census of India 2001 -

## Amenities and

Amenities available (if not available within the village, a dash (-) is shown in the column and next to it in brackets the distance in broad ranges viz. < 5 kms., 5-10 kms. and 10+ kms of the nearest place where the facility is available is given)												
Serial Number	Name of Village & Location Code	Total Area of the Village (in Hectare)	Total Population (2001 Census)	Number of Households (2001 Census)	Educational	Medical	Drinking Water	Post, Telegraph and Telephone	Commercial and Co-operative Banks	Agricultural, Non-Agricultural and Other Credit Societies	Recreational & Cultural Facilities (Cinema/Video Hall, Sports Club, Stadium/Auditorium)	Communications (Bus Service, Railway Station, Waterway)
1	2	3	4	5	6	7	8	9	10	11	12	13
120	Tundva (01396700)	1,502.4	1,817	261	P C(10+)	CHW H(10+) MCW(< 5) PHC(< 5)	HP W	- PO(10+) PH(10+)	- CM(10+) CP(< 5)	- ACS(< 5) NCS(10+) OCS(10+)	- CV(10+) SP(10+) ST(10+)	- BS(< 5) RS(10+)
121	Kachhel (01396800)	175.6	819	137	P C(10+)	CHW H(10+) MCW(10+) PHC(10+)	T HP TW	- PO(5-10) PH(10+)	- CM(5-10) CP(10+)	- ACS(5-10) NCS(5-10) OCS(10+)	- CV(10+) SP(10+) ST(10+)	- BS(< 5) RS(10+)
122	Vasedi (01396900)	590.0	2,443	391	P(2) S C(< 5)	PHS H(< 5) MCW(< 5) PHC(5-10)	T HP W R	PH PO(< 5)	- CM(< 5) CP(< 5)	ACS NCS(< 5) OCS(< 5)	- CV(< 5) SP(10+) ST(10+)	BS RS(< 5)
123	Khuntaliya (01397000)	263.0	865	131	P S PUC C(< 5)	- H(< 5) MCW(< 5) PHC(5-10)	HP W	- PO(< 5) PH(< 5)	- CM(< 5) CP(< 5)	- ACS(< 5) NCS(< 5) OCS(< 5)	- CV(< 5) SP(10+) ST(10+)	BS RS(< 5)
124	Dhandhoda (01397100)	719.1	2,717	486	P(3) S C(5-10)	PHS H(5-10) MCW(5-10) PHC(< 5)	HP W R	PO PH(2)	- CM(5-10) CP(5-10)	- ACS(< 5) NCS(5-10) OCS(5-10)	- CV(5-10) SP(10+) ST(10+)	BS RS(< 5)
125	Dharmaj (01397200)	366.6	99	22	P C(10+)	PHS H(10+) MCW(5-10) PHC(5-10)	HP W	- PO(< 5) PH(10+)	- CM(5-10) CP(10+)	ACS NCS(10+) OCS(10+)	- CV(10+) SP(10+) ST(10+)	- BS(< 5) RS(10+)
126	Harvant (01397300)	481.5	1,293	243	P(2) C(10+)	PHS H(10+) MCW(10+) PHC(< 5)	HP W TK R C	- PO(< 5) PH(< 5)	- CM(< 5) CP(< 5)	- ACS(< 5) NCS(10+) OCS(10+)	- CV(10+) SP(10+) ST(10+)	BS RS(10+)
127	Simal Faliya (01397400)	611.9	1,598	323	P C(< 5)	- H(< 5) MCW(< 5) PHC(< 5)	HP W R	PH PO(< 5)	- CM(5-10) CP(< 5)	- ACS(5-10) NCS(10+) OCS(10+)	- CV(< 5) SP(5-10) ST(5-10)	- BS(< 5) RS(< 5)
128	Padharvant (01397500)	306.1	1,263	222	P C(5-10)	MCW(2) PHC PHS(2) CHW H(5-10)	HP W TK R	PO PH(5-10)	- CM(5-10) CP(5-10)	- ACS(< 5) NCS(< 5) OCS(< 5)	- CV(5-10) SP(5-10) ST(5-10)	- BS(< 5) RS(5-10)
129	Oliamba (01397600)	510.3	1,362	243	P C(< 5)	- H(< 5) MCW(< 5) PHC(< 5)	HP W R	- PO(< 5) PH(< 5)	- CM(< 5) CP(< 5)	- ACS(< 5) NCS(< 5) OCS(< 5)	- CV(< 5) SP(< 5) ST(< 5)	- BS(< 5) RS(< 5)

**Village Directory**

**Land Use (As on 1999)**

Approach to Village	Nearest Town & Distance (in km)	Power Supply	News paper/Magazine	Most Important Commodity Manufactured	Land use (i.e. area under different types of land use in hectare)							Name of Village	Serial Number
					Forest	Irrigated (by source)	Unirrigated	Cultivable Waste (including Gauchar and Groves)	Area not available for Cultivation				
14	15	16	17	18	19	20	21	22	23	2	1		
PR MR FP	Chhota Udaipur (27)	ED	-	Paddy, Maize, Jowar	852.0	W(10.0) T(10.0)		526.9	49.5	64.0	Tundva	120	
MR FP	Chhota Udaipur (5)	EA	-	Groundnut, Paddy, Cotton	51.1	W(7.0) WE(5.0) T(12.0)		86.6	-	25.9	Kachhel	121	
PR MR FP	Chhota Udaipur (3)	EA	N M	Maize, Paddy, Tuwer	76.5	W(14.0) WE(10.0) R(5.0) T(29.0)		298.5	135.0	51.0	Vasedi	122	
PR MR FP	Chhota Udaipur (2)	EA	-	Maize, Tuwer, Paddy	-	W(20.0) WE(20.0) T(40.0)		107.0	15.0	101.0	Khuntaliya	123	
PR MR FP	Chhota Udaipur (6)	EA	N M	Grains, Pulses, Groundnut	-	W(24.0) WE(12.0) T(36.0)		529.4	62.7	91.0	Dhandhoda	124	
PR MR FP	Chhota Udaipur (10)	EA	-	Maize, Paddy, Tuwer	-	W(25.0) T(25.0)		290.0	23.0	28.6	Dharmaj	125	
PR MR FP	Chhota Udaipur (20)	EA	-	Paddy, Tuwer, Groundnut	40.4	GC(25.0) W(125.0) WE(28.0) TK(25.0) T(203.0)		201.3	20.7	16.2	Harvant	126	
PR MR FP	Chhota Udaipur (7)	EA	-	Maize, Paddy, Tuwer	-	W(20.0) WE(30.1) T(50.1)		399.8	93.0	69.0	Simal Faliya	127	
MR FP	Chhota Udaipur (8)	EA	-	Grains, Pulses, Groundnut	-	W(12.0) WE(11.2) T(23.2)		160.8	66.2	56.0	Padharvant	128	
MR FP	Chhota Udaipur (8)	EA	-	Maize, Pulses, Jowar	104.9	W(14.0) WE(5.0) TK(10.0) T(29.0)		315.2	20.1	41.1	Oliamba	129	

## Census of India 2001 -

## Amenities and

Amenities available (if not available within the village, a dash (-) is shown in the column and next to it in brackets the distance in broad ranges viz. < 5 kms., 5-10 kms. and 10+ kms of the nearest place where the facility is available is given)												
Serial Number	Name of Village & Location Code	Total Area of the Village (in Hectare)	Total Population (2001 Census)	Number of Households (2001 Census)	Educational	Medical	Drinking Water	Post, Telegraph and Telephone	Commercial and Co-operative Banks	Agricultural, Non-Agricultural and Other Credit Societies	Recreational & Cultural Facilities (Cinema/Video Hall, Sports Club, Stadium/Auditorium)	Communications (Bus Service, Railway Station, Waterway)
1	2	3	4	5	6	7	8	9	10	11	12	13
130	Ghelvant (01397700)	368.2	1,634	294	P S PUC AC C(<5)	CHW H(<5) MCW(<5) PHC(<5)	HP W	PO PH(<5)	- CM(<5) CP(<5)	ACS NCS(<5) OCS(<5)	- CV(<5) SP(<5) ST(<5)	BS RS(<5)
131	Runvad (01397800)	720.4	1,041	167	P C(<5)	PHS H(<5) MCW(<5) PHC(5-10)	HP W	- PO(<5) PH(<5)	- CM(<5) CP(<5)	- ACS(<5) NCS(<5) OCS(<5)	- CV(<5) SP(10+) ST(10+)	BS RS(<5)
132	Juna Udaipur (01397900)	361.3	25	6	- P(<5) C(<5)	RMP CHW H(<5) MCW(<5) PHC(<5)	HP W R	- PO(<5) PH(<5)	- CM(<5) CP(<5)	- ACS(<5) NCS(<5) OCS(<5)	- CV(<5) SP(<5) ST(<5)	- BS(<5) RS(<5)
133	Gabadiya (01398000)	862.4	1,056	166	P C(<5)	- H(<5) MCW(<5) PHC(<5)	HP W TK R	- PO(<5) PH(<5)	- CM(<5) CP(<5)	- ACS(<5) NCS(<5) OCS(<5)	- CV(<5) SP(<5) ST(<5)	- BS(<5) RS(<5)
134	Manka (Chhota Udaipur) (01398100)	124.3	415	64	P(2) C(<5)	CHW H(<5) MCW(<5) PHC(<5)	HP W	- PO(<5) PH(<5)	- CM(<5) CP(<5)	- ACS(<5) NCS(<5) OCS(<5)	- CV(<5) SP(10+) ST(10+)	BS RS(<5)
135	Nalej (01398200)	633.0	1,065	175	P C(<5)	CHW H(<5) MCW(<5) PHC(<5)	HP W	- PO(<5) PH(<5)	- CM(<5) CP(<5)	- ACS(<5) NCS(<5) OCS(<5)	- CV(<5) SP(<5) ST(<5)	- BS(<5) RS(<5)
136	Bopa (01398300)	390.4	1,202	180	P(2) C(10+)	- H(10+) MCW(10+) PHC(<5)	HP W TK R C	- PO(<5) PH(10+)	- CM(<5) CP(10+)	- ACS(<5) NCS(10+) OCS(10+)	- CV(10+) SP(10+) ST(10+)	- BS(<5) RS(<5)
137	Chokdi (01398400)	886.9	727	132	P C(10+)	CHW H(10+) MCW(10+) PHC(<5)	HP W	- PO(<5) PH(<5)	- CM(<5) CP(10+)	- ACS(<5) NCS(10+) OCS(10+)	- CV(10+) SP(10+) ST(10+)	- BS(<5) RS(10+)
138	Bhensa (01398500)	696.5	230	36	P C(10+)	- H(10+) MCW(10+) PHC(10+)	HP W	- PO(<5) PH(10+)	- CM(5-10) CP(10+)	- ACS(5-10) NCS(5-10) OCS(5-10)	- CV(10+) SP(10+) ST(10+)	- BS(5-10) RS(10+)
139	Gondariya (01398600)	439.9	226	38	P O C(5-10)	CWC H(5-10) MCW(5-10) PHC(5-10)	HP W	- PO(5-10) PH(5-10)	- CM(5-10) CP(5-10)	- ACS(5-10) NCS(5-10) OCS(5-10)	- CV(5-10) SP(5-10) ST(5-10)	- BS(5-10) RS(5-10)

**Village Directory**

**Land Use (As on 1999)**

Approach to Village	Nearest Town & Distance (in km)	Power Supply	News paper/Magazine	Most Important Commodity Manufactured	Land use (i.e. area under different types of land use in hectare)							Name of Village	Serial Number
					Forest	Irrigated (by source)	Unirrigated	Cultivable Waste (including Gauchar and Groves)	Area not available for Cultivation				
14	15	16	17	18	19	20	21	22	23	2	1		
PR MR FP	Chhota Udaipur (2)	EA	N	Paddy, Maize, Tuwer	-	WE(6.0) TW(25.0) TWE(26.3) T(57.3)		213.9	51.0	46.0	Ghelvant	130	
PR MR FP	Chhota Udaipur (6)	EA	-	Maize, Groundnut, Tuwer	275.1	W(15.0) WE(15.0) T(30.0)		226.0	165.0	24.3	Runvad	131	
MR FP	Chhota Udaipur (2)	EA	-	Paddy, Tuwer, Groundnut	153.2	W(5.0) WE(5.0) T(10.0)		127.7	27.8	42.7	Juna Udaipur	132	
MR FP	Chhota Udaipur (4)	EA	-	Paddy, Tuwer, Maize	526.9	TK(6.2) T(6.2)		166.2	127.3	36.0	Gabadiya	133	
MR FP	Chhota Udaipur (2)	EA	-	Maize, Paddy, Tuwer	1.6	W(5.0) T(5.0)		70.8	5.6	41.4	Manka (Chota Udepur)	134	
MR FP	Chhota Udaipur (3)	EA	-	Paddy, Maize, Tuwer	118.1	GC(5.0) W(2.0) R(22.3) T(29.3)		209.6	202.0	74.0	Nalej	135	
PR MR FP	Chhota Udaipur (20)	EA	-	Paddy, Maize, Tuwer	115.5	GC(25.0) WE(50.0) R(25.0) T(100.0)		138.0	35.5	1.3	Bopa	136	
PR MR FP	Chhota Udaipur (25)	EA	-	Paddy, Tuwer, Maize	104.2	W(50.0) T(50.0)		679.2	31.6	21.9	Chokdi	137	
MR FP	Chhota Udaipur (20)	EA	-	Paddy, Maize, Tuwer	386.9	W(25.0) T(25.0)		150.5	3.7	130.4	Bhensa	138	
MR FP	Chhota Udaipur (6)	EA	-	Oil, Tuwer, Maize	387.6	-		13.7	25.8	12.9	Gondariya	139	

## Census of India 2001 -

## Amenities and

Amenities available (if not available within the village, a dash (-) is shown in the column and next to it in brackets the distance in broad ranges viz. < 5 kms., 5-10 kms. and 10+ kms of the nearest place where the facility is available is given)												
Serial Number	Name of Village & Location Code	Total Area of the Village (in Hectare)	Total Population (2001 Census)	Number of Households (2001 Census)	Educational	Medical	Drinking Water	Post, Telegraph and Telephone	Commercial and Co-operative Banks	Agricultural, Non-Agricultural and Other Credit Societies	Recreational & Cultural Facilities (Cinema/Video Hall, Sports Club, Stadium/Auditorium)	Communications (Bus Service, Railway Station, Waterway)
1	2	3	4	5	6	7	8	9	10	11	12	13
140	Piplej (01398700)	1,114.3	829	136	P AC C(<5)	MCW FWC CHW H(<5) PHC(<5)	HP W	- PO(<5) PH(<5)	- CM(<5) CP(<5)	- ACS(<5) NCS(<5) OCS(<5)	CV SP(<5) ST(<5)	BS RS(<5)
141	Ganthiya (01398800)	565.0	1,144	198	P C(<5)	CHW H(<5) MCW(<5) PHC(<5)	HP W R	- PO(<5) PH(<5)	- CM(<5) CP(<5)	- ACS(<5) NCS(<5) OCS(<5)	- CV(<5) SP(10+) ST(10+)	- BS(<5) RS(<5)
142	Singla (01398900)	1,406.3	1,230	224	P C(5-10)	PHS CHW H(5-10) MCW(5-10) PHC(5-10)	HP W R	PO PH(5-10)	- CM(5-10) CP(5-10)	ACS NCS OCS	- CV(5-10) SP(10+) ST(10+)	BS RS(5-10)
143	Luni (01399000)	486.5	1,127	224	P C(10+)	CHW H(10+) MCW(10+) PHC(<5)	HP W	- PO(<5) PH(10+)	- CM(10+) CP(10+)	- ACS(<5) NCS(<5) OCS(<5)	- CV(10+) SP(10+) ST(10+)	BS RS(10+)
144	Badvav (01399100)	229.1	588	122	P C(10+)	- H(10+) MCW(<5) PHC(<5)	HP W TK R	- PO(<5) PH(10+)	- CM(10+) CP(10+)	- ACS(<5) NCS(<5) OCS(<5)	- CV(10+) SP(10+) ST(10+)	BS RS(10+)
<b>Block Total</b>		<b>76,144.6</b>	<b>179,486</b>	<b>28,390</b>	<b>P(196)</b> <b>S(10)</b> <b>PUC(5)</b> <b>AC(6)</b> <b>O</b>	<b>DA</b> <b>MCW(7)</b> <b>MH(3)</b> <b>CWC(30)</b> <b>PHC(6)</b> <b>PHS(49)</b> <b>FWC(2)</b> <b>RMP(5)</b> <b>CHW(78)</b>	<b>T(6)</b> <b>W(140)</b> <b>TK(13)</b> <b>HP(140)</b> <b>TW(4)</b> <b>R(55)</b> <b>C(7)</b> <b>L(4)</b> <b>S</b> <b>O</b>	<b>PO(29)</b> <b>TO</b> <b>PH(28)</b>	<b>CM(3)</b>	<b>ACS(21)</b> <b>NCS(14)</b> <b>OCS(15)</b>	<b>CV</b> <b>SP(3)</b>	<b>BS(93)</b> <b>RS(2)</b>

**Village Directory**

**Land Use (As on 1999)**

Approach to Village	Nearest Town & Distance (in km)	Power Supply	News paper/Magazine	Most Important Commodity Manufactured	Land use (i.e. area under different types of land use in hectare)							Name of Village	Serial Number
					Forest	Irrigated (by source)	Unirrigated	Cultivable Waste (including Gauchar and Groves)	Area not available for Cultivation				
14	15	16	17	18	19	20	21	22	23	2	1		
PR MR FP	Chhota Udaipur (1)	EA	-	Paddy, Jowar, Maize	118.1	W(22.0) WE(13.0) T(35.0)		636.3	294.0	31.0	Piplej	140	
MR FP	Chhota Udaipur (6)	EA	-	Maize, Paddy, Tuwer	296.5	W(5.0) T(5.0)		130.4	105.1	27.9	Ganthiya	141	
PR MR FP	Chhota Udaipur (10)	EA	-	Maize, Paddy, Tuwer	922.5	W(8.0) T(8.0)		442.2	13.7	19.9	Singla	142	
PR MR FP	Chhota Udaipur (10)	EA	-	Maize, Tuwer, Paddy	93.7	W(10.0) T(10.0)		319.1	42.0	21.6	Luni	143	
MR FP	Chhota Udaipur (13)	EA	-	Maize, Paddy, Tuwer	79.7	W(10.0) T(10.0)		117.5	4.8	17.1	Badvav	144	
<b>PR(102)</b>		<b>ED(4)</b>	<b>N(16)</b>		<b>23,345.2</b>	<b>GC(1,176.7)</b>		<b>29,904.2</b>	<b>8,106.8</b>	<b>8,537.6</b>			
<b>MR(138)</b>		<b>EAG</b>	<b>M(12)</b>			<b>W(3,504.3)</b>							
<b>FP(131)</b>		<b>EA(140)</b>				<b>WE(736.5)</b>							
						<b>TW(76.8)</b>							
						<b>TWE(126.3)</b>							
						<b>TK(121.2)</b>							
						<b>R(447.2)</b>							
						<b>O(61.9)</b>							
						<b>T(6,250.9)</b>							

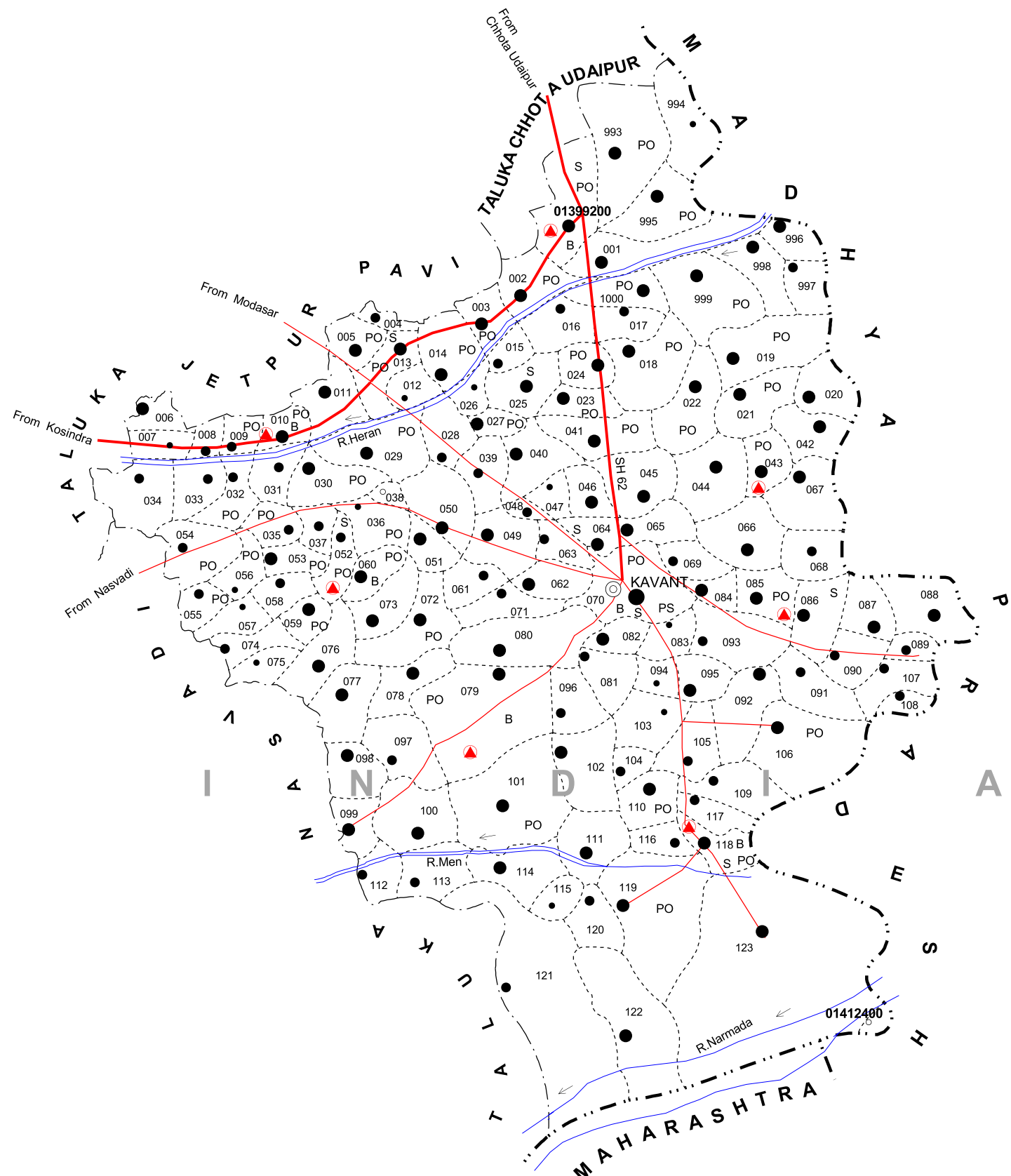


**TALUKA / C.D.BLOCK**  
**KAVANT**





# GUJARAT TALUKA KAVANT DISTRICT VADODARA



TOTAL AREA	607.76 Km <sup>2</sup>
TOTAL POPULATION	170 524
TOTAL NUMBER OF VILLAGES	133
DISTANCE FROM DISTRICT HEADQUARTERS TO TALUKA	125 Kms



BOUNDARY, STATE	--- --
" TALUKA	--- - -
" VILLAGE WITH PERMANENT LOCATION CODE NUMBER...	01399200
HEADQUARTERS : TALUKA	⊙
POPULATION SIZE CLASS OF VILLAGES : BELOW 200, 200-499, 500-999, 1000-4999, 5000 AND ABOVE...	○ ● ● ● ●
STATE HIGHWAY	SH 62
IMPORTANT METALLED ROADS	— — —
RIVER AND STREAM...	~~~~~
POST OFFICE...	PO
HIGH SCHOOL/SENIOR SECONDARY SCHOOL..	S
POLICE STATION ..	PS
PRIMARY HEALTH CENTRE ...	▲
BANK...	B

C.D. BLOCK BOUNDARY OF KAVANT IS CO-TERMINUS WITH TALUKA BOUNDARY.



**(c) Alphabetical list of Villages ( Kavant Taluka )**

Sl. No.	Name of Village	2001 Census Location Code Number	1991 Census Location Code Number	Sl. No.	Name of Village	2001 Census Location Code Number	1991 Census Location Code Number
1	2	3	4	1	2	3	4
1	Amalvant	01406200	00228	44	Jaroi	01403100	00187
2	Ambadungar	01411900	00270	45	Jhilava	01401200	00163
3	Amsota	01406700	00201	46	Julvaniya	01408300	00229
4	Aratiya	01409700	00250	47	Kadipani	01411800	00269
5	Asar	01400300	00159	48	Kaidavant	01401500	00165
6	Athadungari	01406000	00210	49	Kakanpur	01408200	00245
7	Bagaliya	01400600	00182	50	Kanabeda	01405200	00211
8	Baladgam	01403900	00192	51	Kanalva	01399900	00151
9	Bediya	01402100	00172	52	Karajvant	01402300	00168
10	Bhekhadiya	01405400	00214	53	Karvi	01411500	00272
11	Bheretha	01408900	00236	54	Kasarvav	01406800	00202
12	Bhumaswada	01401900	00170	55	Katkavant	01405800	00221
13	Bhundmariya	01411300	00264	56	Kavant	01407000	01100
14	Bildha	01407800	00247	57	Keldhara	01404200	00200
15	Borchapda	01410500	00258	58	Khandaniya	01403500	00215
16	Bordha	01404800	00194	59	Khandibara	01407100	00227
17	Bunjar	01410900	00256	60	Khandla	01412000	00271
18	Chapariya	01406300	00207	61	Kharamda	01405900	00222
19	Chhodvani	01410000	00261	62	Khasra	01411600	00267
20	Chichva	01408600	00233	63	Khatiyavant	01401300	00162
21	Chikhli	01399600	00153	64	Kherka	01401100	00178
22	Chiliyavant (Kavant)	01405000	00191	65	Kochvad	01402000	00171
23	Chipan	01403700	00212	66	Koshta	01410800	00237
24	Deri	01403800	00190	67	Kotbi	01412100	00273
25	Devadh	01405100	00209	68	Lalpur	01400700	00183
26	Dhanivadi	01406900	00205	69	Magala Vant	01400800	00181
27	Dhaniwada	01406500	00204	70	Manavant	01401400	00164
28	Dhanpari	01402400	00157	71	Mandvada	01403200	00186
29	Dhanpur	01401600	00158	72	Manka (Kavant)	01410100	00260
30	Dungargam	01404100	00174	73	Mankodi	01402900	00177
31	Gaidetha	01407300	00224	74	Mogra	01411100	00266
32	Gajalavant	01405600	00216	75	Morangana	01400200	00148
33	Gelesar	01408000	00246	76	Mota Ghoda	01402700	00175
34	Goddha	01399700	00154	77	Mota Vanta	01403000	00188
35	Gojariya	01408400	00231	78	Moti Chikhli	01411700	00268
36	Gugaliya	01399800	00155	79	Moti Kadai	01409900	00262
37	Hamirpura	01409300	00230	80	Moti Sankal	01404900	00208
38	Hanf	01412300	00275	81	Moti Tokri	01404000	00193
39	Hathithan	01410400	00254	82	Mundamor	01400900	00180
40	Jaduli	01411200	00263	83	Muset (Jamali)	01404600	00196
41	Jamali (Vagudan)	01409100	00240	84	Nakhal	01410200	00259
42	Jamba	01405300	00213	85	Nakvindhiya	01405700	00218
43	Jamli (Muset)	01406400	00206	86	Nalvant	01405500	00217

DISTRICT CENSUS HANDBOOK : VADODARA

Sl. No.	Name of Village	2001 Census Location Code Number	1991 Census Location Code Number	Sl. No.	Name of Village	2001 Census Location Code Number	1991 Census Location Code Number
1	2	3	4	1	2	3	4
87	Nana Vanta	01410700	00238	111	Samalvant	01406600	00203
88	Nani Chikhli	01409600	00252	112	Singalda	01408700	00234
89	Nani Ghodi	01402600	00166	113	Singalkuva	01400500	00161
90	Nani Tokri	01402500	00167	114	Sinhada	01399300	00144
91	Narukot	01402800	00176	115	Sodhvad	01403300	00185
92	Navalja	01408500	00232	116	Tadkachhala	01409800	00249
93	Padvani	01411400	00265	117	Talav	01410300	00253
94	Palas Kuva	01409400	00243	118	Tava	01400000	00150
95	Palasda	01399400	00143	119	Thadgam	01407200	00225
96	Pandhariya	01412400	00276	120	Thambhala	01407400	00219
97	Panvad	01399200	00145	121	Titod	01404500	00197
98	Patadiya	01407500	00220	122	Turkheda	01412200	00274
99	Pipalda	01404400	00199	123	Umathi	01410600	00255
100	Pipaldi	01404300	00198	124	Uncheda	01403400	00184
101	Raja Vant	01408100	00244	125	Undva	01404700	00195
102	Rangpur (Kavant)	01401000	00179	126	Usela	01407700	00248
103	Raychha	01399500	00152	127	Vagudan	01409000	00239
104	Raypur	01400100	00149	128	Vajepur	01409500	00242
105	Raysingpura (Kavant)	01411000	00257	129	Vankaner	01407600	00223
106	Renda	01408800	00235	130	Vantda	01401700	00156
107	Rendi	01409200	00241	131	Vijli	01403600	00189
108	Roddha	01402200	00173	132	Zalavant	01406100	00226
109	Rumadiya	01401800	00169	133	Zanzarjol	01400400	00160
110	Saidivasan	01407900	00251				



## Census of India 2001 -

## Amenities and

Amenities available (if not available within the village, a dash (-) is shown in the column and next to it in brackets the distance in broad ranges viz. < 5 kms., 5-10 kms. and 10+ kms of the nearest place where the facility is available is given)												
Serial Number	Name of Village & Location Code	Total Area of the Village (in Hectare)	Total Population (2001 Census)	Number of Households (2001 Census)	Educational	Medical	Drinking Water	Post, Telegraph and Telephone	Commercial and Co-operative Banks	Agricultural, Non-Agricultural and Other Credit Societies	Recreational & Cultural Facilities (Cinema/Video Hall, Sports Club, Stadium/Auditorium)	Communications (Bus Service, Railway Station, Waterway)
1	2	3	4	5	6	7	8	9	10	11	12	13
<b>CD Block: Kavant (0006)</b>												
1	Panvad (01399200)	1,001.3	4,983	942	P(3) S C(10+)	D MCW MH CWC PHC PHS(2) FWC NH CHW H(10+)	T HP W R	PO PH	CM CP(10+)	ACS NCS(10+) OCS(10+)	- CV(10+) SP(10+) ST(10+)	BS RS(10+)
2	Sinhada (01399300)	1,697.8	3,638	650	P C(10+)	PHS CHW H(10+) MCW(10+) PHC(<5)	HP W R	PO PH(<5)	- CM(10+) CP(10+)	- ACS(<5) NCS(<5) OCS(<5)	- CV(10+) SP(10+) ST(10+)	BS RS(10+)
3	Palasda (01399400)	585.1	445	83	P C(10+)	CHW H(10+) MCW(5-10) PHC(5-10)	HP W R	- PO(<5) PH(<5)	- CM(5-10) CP(5-10)	- ACS(5-10) NCS(5-10) OCS(5-10)	- CV(10+) SP(10+) ST(10+)	- BS(<5) RS(10+)
4	Raychha (01399500)	261.8	1,065	180	P C(10+)	- H(10+) MCW(5-10) PHC(5-10)	HP W R	PO PH(5-10)	- CM(5-10) CP(5-10)	- ACS(5-10) NCS(10+) OCS(10+)	- CV(10+) SP(10+) ST(10+)	BS RS(10+)
5	Chikhli (01399600)	354.8	1,117	174	P C(10+)	- H(10+) MCW(10+) PHC(10+)	HP W R	PH PO(<5)	- CM(10+) CP(10+)	- ACS(10+) NCS(10+) OCS(10+)	- CV(10+) SP(10+) ST(10+)	- BS(<5) RS(10+)
6	Goddha (01399700)	278.7	809	147	P C(10+)	CHW H(10+) MCW(5-10) PHC(5-10)	HP W R	PH PO(<5)	- CM(5-10) CP(10+)	- ACS(5-10) NCS(10+) OCS(10+)	- CV(10+) SP(10+) ST(10+)	- BS(<5) RS(10+)
7	Gugaliya (01399800)	309.9	1,423	215	P C(10+)	PHS CHW H(10+) MCW(5-10) PHC(5-10)	HP W R	PH PO(<5)	- CM(5-10) CP(5-10)	- ACS(5-10) NCS(10+) OCS(10+)	- CV(10+) SP(10+) ST(10+)	BS RS(10+)
8	Kanalva (01399900)	1,038.5	4,760	736	P(4) C(10+)	PHS H(10+) MCW(<5) PHC(<5)	HP W R	PO PH(<5)	- CM(10+) CP(10+)	ACS NCS(10+) OCS(10+)	- CV(10+) SP(10+) ST(10+)	BS RS(10+)
9	Tava (01400000)	349.0	1,311	189	P(2) C(10+)	- H(10+) MCW(<5) PHC(<5)	HP W	PO PH(10+)	- CM(<5) CP(<5)	- ACS(<5) NCS(10+) OCS(10+)	- CV(5-10) SP(10+) ST(10+)	BS RS(10+)
10	Raypur (01400100)	379.7	1,194	183	P C(10+)	CHW H(10+) MCW(<5) PHC(<5)	HP W R	- PO(<5) PH(<5)	- CM(<5) CP(<5)	- ACS(<5) NCS(10+) OCS(10+)	- CV(10+) SP(10+) ST(10+)	BS RS(10+)

**Village Directory**

**Land Use (As on 1999)**

Approach to Village	Nearest Town & Distance (in km)	Power Supply	News paper/Magazine	Most Important Commodity Manufactured	Land use (i.e. area under different types of land use in hectare)							Name of Village	Serial Number
					Forest	Irrigated (by source)	Unirrigated	Cultivable Waste (including Gauchar and Groves)	Area not available for Cultivation				
14	15	16	17	18	19	20	21	22	23	2	1		
PR FP	Chhota Udaipur (12)	EA	N M	Cotton, Tuwer, Pulses	54.5	W(35.0) WE(5.0) TK(15.0) O(75.0) T(130.0)	587.3	205.8	23.7	Panvad	1		
MR FP	Chhota Udaipur (14)	EA	-	Cotton, Tuwer, Paddy	400.3	WE(80.0) T(80.0)	827.4	120.5	269.5	Sinhada	2		
PR MR FP	Chhota Udaipur (14)	EA	-	Tuwer, Pulses, Cotton	192.0	WE(25.0) T(25.0)	109.2	24.4	234.6	Palasda	3		
PR MR FP	Chhota Udaipur (18)	EA	-	Tuwer, Pulses, Paddy	-	W(15.0) R(2.2) T(17.2)	224.0	20.6	-	Raychha	4		
PR MR FP	Chhota Udaipur (21)	EA	-	Tuwer, Pulses, Paddy	43.1	W(25.0) T(25.0)	240.0	2.4	44.3	Chikhli	5		
PR MR FP	Chhota Udaipur (22)	EA	-	Tuwer, Pulses, Paddy	-	W(15.0) T(15.0)	219.6	-	44.1	Goddha	6		
PR MR FP	Chhota Udaipur (20)	EA	-	Tuwer, Pulses, Paddy	-	W(10.0) R(15.0) T(25.0)	248.5	14.2	22.3	Gugaliya	7		
PR	Chhota Udaipur (16)	EA	-	Cotton, Tuwer, Paddy	0.0	W(163.0) T(163.0)	770.9	6.3	98.3	Kanalva	8		
PR MR FP	Chhota Udaipur (16)	EA	-	Paddy, Cotton, Groundnut	-	W(38.0) WE(2.0) R(15.0) T(55.0)	235.0	28.0	31.0	Tava	9		
PR FP	Chhota Udaipur (13)	EA	N M	Cotton, Pulses, Tuwer	-	W(10.0) R(10.0) T(20.0)	286.6	28.7	44.3	Raypur	10		



## Census of India 2001 -

## Amenities and

Serial Number	Name of Village & Location Code	Total Area of the Village (in Hectare)	Total Population (2001 Census)	Number of Households (2001 Census)	Amenities available (if not available within the village, a dash (-) is shown in the column and next to it in brackets the distance in broad ranges viz. < 5 kms., 5-10 kms. and 10+ kms of the nearest place where the facility is available is given)								
					Educational	Medical	Drinking Water	Post, Telegraph and Telephone	Commercial and Co-operative Banks	Agricultural, Non-Agricultural and Other Credit Societies	Recreational & Cultural Facilities (Cinema/Video Hall, Sports Club, Stadium/Auditorium)	Communications (Bus Service, Railway Station, Waterway)	
1	2	3	4	5	6	7	8	9	10	11	12	13	
11	Morangana (01400200)	356.8	1,203	202	P(2) C(10+)	- H(10+) MCW(<5) PHC(<5)	HP W R	PO PH(<5)	- CM(<5) CP(<5)	ACS OCS NCS(<5)	- CV(10+) SP(10+) ST(10+)	BS RS(10+)	
12	Asar (01400300)	270.6	1,550	314	P C(10+)	DA PHS CHW H(10+) MCW(5-10) PHC(5-10)	HP W R	PO PH	- CM(5-10) CP(10+)	- ACS(<5) NCS(<5) OCS(<5)	- CV(10+) SP(10+) ST(10+)	BS RS(10+)	
13	Zanzarjol (01400400)	146.3	743	122	P C(10+)	CHW H(10+) MCW(10+) PHC(10+)	HP W	- PO(<5) PH(10+)	- CM(10+) CP(10+)	- ACS(<5) NCS(<5) OCS(<5)	- CV(10+) SP(10+) ST(10+)	- BS(<5) RS(10+)	
14	Singalkuva (01400500)	278.8	1,205	217	P C(10+)	CHW H(10+) MCW(10+) PHC(10+)	HP W	PO PH(10+)	- CM(10+) CP(10+)	- ACS(<5) NCS(<5) OCS(<5)	- CV(10+) SP(10+) ST(10+)	BS RS(10+)	
15	Bagaliya (01400600)	343.7	1,141	250	P C(10+)	PHS CHW H(10+) MCW(5-10) PHC(5-10)	T HP W R	- PO(<5) PH(5-10)	- CM(10+) CP(10+)	- ACS(10+) NCS(10+) OCS(10+)	- CV(10+) SP(10+) ST(10+)	BS RS(10+)	
16	Lalpur (01400700)	149.3	331	67	P AC C(10+)	CHW H(10+) MCW(5-10) PHC(5-10)	HP W R	- PO(<5) PH(10+)	- CM(10+) CP(10+)	- ACS(10+) NCS(10+) OCS(10+)	- CV(10+) SP(10+) ST(10+)	BS RS(10+)	
17	Magala Vant (01400800)	214.0	505	89	P C(10+)	CHW H(10+) MCW(10+) PHC(<5)	HP W R	- PO(<5) PH(<5)	- CM(10+) CP(10+)	- ACS(10+) NCS(10+) OCS(10+)	- CV(10+) SP(10+) ST(10+)	BS RS(<5)	
18	Mundamor (01400900)	269.9	961	162	P C(10+)	- H(10+) MCW(10+) PHC(<5)	T HP W R	PO PH(<5)	- CM(10+) CP(10+)	ACS NCS(10+) OCS(10+)	- CV(10+) SP(10+) ST(10+)	BS RS(10+)	
19	Rangpur (Kavant) (01401000)	341.9	1,140	208	P I Tr C(10+)	D PHC PHS H(10+) MCW(10+)	HP W R	PO PH	CM CP(10+)	ACS NCS(10+) OCS(10+)	- CV(10+) SP(10+) ST(10+)	BS RS(10+)	
20	Kherka (01401100)	462.5	1,498	272	P C(10+)	CHW H(10+) MCW(<5) PHC(<5)	HP W R	PH PO(<5)	- CM(<5) CP(<5)	ACS NCS(10+) OCS(10+)	- CV(10+) SP(10+) ST(10+)	BS RS(10+)	
21	Jhilava (01401200)	115.4	333	57	P C(10+)	- H(10+) MCW(10+) PHC(10+)	HP W R	- PO(<5) PH(10+)	- CM(10+) CP(10+)	- ACS(5-10) NCS(5-10) OCS(5-10)	- CV(10+) SP(10+) ST(10+)	BS RS(10+)	

## Village Directory

## Land Use (As on 1999)

Approach to Village	Nearest Town & Distance (in km)	Power Supply	News paper/Magazine	Most Important Commodity Manufactured	Land use (i.e. area under different types of land use in hectare)							Name of Village	Serial Number
					Forest	Irrigated (by source)	Unirrigated	Cultivable Waste (including Gauchar and Groves)	Area not available for Cultivation				
14	15	16	17	18	19	20	21	22	23	2	1		
PR MR FP	Chhota Udaipur (15)	EA	N M	Pulses, Maize, Tuwer	-	W(5.0) R(10.0) T(15.0)	295.3	23.9	22.6	Morangana	11		
PR FP	Chhota Udaipur (17)	EA	-	Paddy, Cotton, Wheat	-	W(25.0) WE(40.0) T(65.0)	181.0	11.8	12.9	Asar	12		
MR FP	Chhota Udaipur (20)	EA	-	Paddy, Cotton, Maize	-	W(5.0) T(5.0)	121.5	14.0	5.8	Zanzarjol	13		
PR MR FP	Chhota Udaipur (22)	EA	-	Tuwer, Cotton, Maize	-	W(10.0) WE(5.0) T(15.0)	238.0	16.4	9.3	Singalkuva	14		
PR MR	Bodeli (30)	EA	-	Cotton, Tuwer, Vegetables	31.9	W(44.0) WE(30.0) T(74.0)	183.0	25.6	29.3	Bagaliya	15		
MR FP	Chhota Udaipur (30)	EA	-	Cotton, Paddy, Maize	7.5	W(23.0) WE(10.0) R(5.0) T(38.0)	44.3	28.9	30.7	Lalpur	16		
PR	Chhota Udaipur (33)	EA	-	Cotton, Maize, Tuwer	79.9	W(35.0) R(30.0) T(65.0)	44.1	9.0	16.0	Magala Vant	17		
PR	Chhota Udaipur (32)	EA	-	Wheat, Paddy, Tomato	75.0	W(45.0) WE(6.0) R(44.0) T(95.0)	79.8	16.7	3.4	Mundamor	18		
PR MR FP	Chhota Udaipur (30)	EA	N M	Maize, Cotton, Tomato	74.5	W(6.8) R(129.1) T(135.9)	75.7	26.7	29.1	Rangpur (Kavant)	19		
PR MR FP	Chhota Udaipur (28)	EA	N M	Wheat, Paddy, Maize	-	W(20.3) R(10.0) T(30.3)	354.7	9.1	68.4	Kherka	20		
PR MR FP	Chhota Udaipur (24)	EA	-	Cotton, Paddy, Tuwer	-	W(5.0) WE(2.0) T(7.0)	80.5	15.6	12.2	Jhilava	21		

## Census of India 2001 -

## Amenities and

Amenities available (if not available within the village, a dash (-) is shown in the column and next to it in brackets the distance in broad ranges viz. < 5 kms., 5-10 kms. and 10+ kms of the nearest place where the facility is available is given)												
Serial Number	Name of Village & Location Code	Total Area of the Village (in Hectare)	Total Population (2001 Census)	Number of Households (2001 Census)	Educational	Medical	Drinking Water	Post, Telegraph and Telephone	Commercial and Co-operative Banks	Agricultural, Non-Agricultural and Other Credit Societies	Recreational & Cultural Facilities (Cinema/Video Hall, Sports Club, Stadium/Auditorium)	Communications (Bus Service, Railway Station, Waterway)
1	2	3	4	5	6	7	8	9	10	11	12	13
22	Khatiyavant (01401300)	562.1	1,869	344	P(2) S PUC C(10+)	PHS CHW H(10+) MCW(10+) PHC(10+)	HP W R	PO PH	- CM(10+) CP(10+)	ACS NCS OCS	- CV(10+) SP(10+) ST(10+)	BS RS(10+)
23	Manavant (01401400)	557.3	1,828	396	P(2) C(10+)	PHS CHW H(10+) MCW(5-10) PHC(5-10)	T HP W R	PO PH	- CM(5-10) CP(10+)	ACS OCS NCS(10+)	- CV(10+) SP(10+) ST(10+)	BS RS(10+)
24	Kaidavant (01401500)	237.5	512	114	P C(10+)	CHW H(10+) MCW(5-10) PHC(5-10)	HP W R	- PO(< 5) PH(< 5)	- CM(5-10) CP(10+)	- ACS(< 5) NCS(< 5) OCS(< 5)	- CV(10+) SP(10+) ST(10+)	- BS(< 5) RS(10+)
25	Dhanpur (01401600)	325.4	927	190	P C(10+)	- H(10+) MCW(< 5) PHC(< 5)	HP W R	- PO(< 5) PH(< 5)	- CM(10+) CP(< 5)	- ACS(< 5) NCS(10+) OCS(10+)	- CV(10+) SP(10+) ST(10+)	BS RS(10+)
26	Vantda (01401700)	95.6	519	91	P C(10+)	- H(10+) MCW(< 5) PHC(< 5)	HP W	- PO(< 5) PH(10+)	- CM(5-10) CP(5-10)	- ACS(5-10) NCS(10+) OCS(10+)	- CV(5-10) SP(10+) ST(10+)	BS RS(10+)
27	Rumadiya (01401800)	692.1	2,717	469	P C(10+)	PHS CHW H(10+) MCW(5-10) PHC(5-10)	HP W	PO PH(5-10)	- CM(10+) CP(10+)	- ACS(< 5) NCS(< 5) OCS(< 5)	- CV(5-10) SP(5-10) ST(10+)	BS RS(10+)
28	Bhumaswada (01401900)	793.4	2,984	509	P(4) C(10+)	PHS H(10+) MCW(10+) PHC(< 5)	HP W R	PO PH(10+)	- CM(10+) CP(10+)	- ACS(10+) NCS(10+) OCS(10+)	- CV(10+) SP(10+) ST(10+)	BS RS(10+)
29	Kochvad (01402000)	261.0	1,007	146	P(2) C(10+)	- H(10+) MCW(10+) PHC(< 5)	HP W R	- PO(< 5) PH(10+)	- CM(10+) CP(10+)	- ACS(10+) NCS(10+) OCS(10+)	- CV(10+) SP(10+) ST(10+)	BS RS(10+)
30	Bediya (01402100)	539.7	1,778	311	P C(10+)	DA PHS H(10+) MCW(5-10) PHC(< 5)	HP W R	PO PH(5-10)	- CM(5-10) CP(5-10)	- ACS(5-10) NCS(5-10) OCS(5-10)	- CV(10+) SP(10+) ST(10+)	BS RS(10+)
31	Roddha (01402200)	692.6	2,189	359	P(6) C(10+)	- H(10+) MCW(5-10) PHC(5-10)	HP W	PO PH(5-10)	- CM(5-10) CP(5-10)	- ACS(10+) NCS(10+) OCS(10+)	- CV(10+) SP(10+) ST(10+)	BS RS(10+)
32	Karajvant (01402300)	392.0	1,725	308	P C(10+)	PHS H(10+) MCW(< 5) PHC(5-10)	HP W	PO PH(< 5)	- CM(< 5) CP(< 5)	- ACS(< 5) NCS(< 5) OCS(< 5)	- CV(5-10) SP(10+) ST(10+)	BS RS(10+)

## Village Directory

## Land Use (As on 1999)

Approach to Village	Nearest Town & Distance (in km)	Power Supply	News paper/Magazine	Most Important Commodity Manufactured	Land use (i.e. area under different types of land use in hectare)							Name of Village	Serial Number
					Forest	Irrigated (by source)	Unirrigated	Cultivable Waste (including Gauchar and Groves)	Area not available for Cultivation				
14	15	16	17	18	19	20	21	22	23	2	1		
PR MR FP	Chhota Udaipur (25)	EA	-	Paddy, Cotton, Maize	-	W(25.0) WE(10.0) T(35.0)	484.7	19.9	22.6	Khatiyavant	22		
PR FP	Chhota Udaipur (16)	EA	-	Cotton, Wheat, Rice	-	W(20.0) WE(45.0) R(22.5) T(87.5)	390.9	30.8	48.2	Manavant	23		
MR FP	Chhota Udaipur (17)	EA	-	Paddy, Maize, Wheat	-	WE(12.0) TW(15.0) TWE(5.0) R(15.2) T(47.2)	166.3	24.0	-	Kaidavant	24		
PR MR FP	Chhota Udaipur (16)	EA	N M	Tuwer, Cotton, Maize	-	WE(15.5) R(10.0) T(25.5)	227.1	44.1	28.7	Dhanpur	25		
PR MR FP	Chhota Udaipur (18)	EA	-	Paddy, Jowar, Maize	-	W(10.0) R(15.0) T(25.0)	57.0	3.0	10.6	Vantda	26		
PR MR FP	Chhota Udaipur (16)	EA	-	Cotton, Tuwer, Maize	-	W(30.0) R(10.0) T(40.0)	546.1	70.0	36.0	Rumadiya	27		
PR FP	Chhota Udaipur (20)	EA	-	Wheat, Oil, Rice	-	W(210.0) TWE(10.0) R(20.0) T(240.0)	541.3	4.5	7.7	Bhumaswada	28		
PR MR FP	Chhota Udaipur (23)	EA	-	Maize, Wheat, Rice	-	W(30.0) R(10.0) T(40.0)	148.1	6.1	66.9	Kochvad	29		
PR MR FP	Chhota Udaipur (21)	EA	-	Wheat, Paddy, Maize	-	W(80.2) R(10.3) T(90.5)	437.7	5.8	5.6	Bediya	30		
PR MR FP	Chhota Udaipur (25)	EA	-	Tuwer, Maize, Cotton	35.2	W(15.2) WE(10.2) T(25.3)	519.1	109.8	3.3	Roddha	31		
PR MR FP	Chhota Udaipur (17)	EA	-	Groundnut, Cotton, Tuwer	106.3	W(20.0) WE(15.0) T(35.0)	210.7	10.0	30.0	Karajvant	32		

## Census of India 2001 -

## Amenities and

Amenities available (if not available within the village, a dash (-) is shown in the column and next to it in brackets the distance in broad ranges viz. < 5 kms., 5-10 kms. and 10+ kms of the nearest place where the facility is available is given)												
Serial Number	Name of Village & Location Code	Total Area of the Village (in Hectare)	Total Population (2001 Census)	Number of Households (2001 Census)	Educational	Medical	Drinking Water	Post, Telegraph and Telephone	Commercial and Co-operative Banks	Agricultural, Non-Agricultural and Other Credit Societies	Recreational & Cultural Facilities (Cinema/Video Hall, Sports Club, Stadium/Auditorium)	Communications (Bus Service, Railway Station, Waterway)
1	2	3	4	5	6	7	8	9	10	11	12	13
33	Dhanpuri (01402400)	175.0	1,082	183	P C(10+)	- H(10+) MCW(<5) PHC(<5)	HP W	PO PH(5-10)	- CM(<5) CP(<5)	- ACS(<5) NCS(10+) OCS(10+)	- CV(5-10) SP(10+) ST(10+)	BS RS(10+)
34	Nani Tokri (01402500)	336.7	1,260	210	P S C(10+)	- H(10+) MCW(10+) PHC(10+)	HP W R	- PO(<5) PH(10+)	- CM(10+) CP(10+)	ACS NCS OCS	- CV(10+) SP(10+) ST(10+)	- BS(<5) RS(5-10)
35	Nani Ghodi (01402600)	137.1	380	75	P C(10+)	CHW H(10+) MCW(10+) PHC(10+)	HP W R	- PO(<5) PH(10+)	- CM(5-10) CP(5-10)	- ACS(<5) NCS(<5) OCS(<5)	- CV(10+) SP(10+) ST(10+)	BS RS(10+)
36	Mota Ghoda (01402700)	243.3	1,003	176	P C(10+)	CHW H(5-10) MCW(5-10) PHC(5-10)	HP W R	PO PH(5-10)	- CM(5-10) CP(5-10)	- ACS(5-10) NCS(5-10) OCS(5-10)	- CV(5-10) SP(10+) ST(5-10)	- BS(<5) RS(10+)
37	Narukot (01402800)	324.8	981	161	P AC(3) C(10+)	PHS CHW H(5-10) MCW(10+) PHC(5-10)	HP W R C	- PO(<5) PH(10+)	- CM(5-10) CP(5-10)	- ACS(10+) NCS(10+) OCS(10+)	- CV(5-10) SP(5-10) ST(10+)	BS RS(10+)
38	Mankodi (01402900)	724.8	2,216	431	P(2) C(10+)	- H(10+) MCW(10+) PHC(10+)	HP W R	PO PH	- CM(10+) CP(10+)	- ACS(10+) NCS(10+) OCS(10+)	- CV(10+) SP(10+) ST(10+)	BS RS(10+)
39	Mota Vanta (01403000)	369.0	1,026	217	P C(10+)	- H(10+) MCW(<5) PHC(<5)	T HP W R	PO PH	- CM(10+) CP(10+)	- ACS(<5) NCS(10+) OCS(10+)	- CV(10+) SP(10+) ST(10+)	BS RS(10+)
40	Jaroi (01403100)	233.8	657	128	P C(10+)	- H(10+) MCW(<5) PHC(<5)	W R C	- PO(<5) PH(<5)	- CM(10+) CP(10+)	- ACS(<5) NCS(10+) OCS(10+)	- CV(10+) SP(10+) ST(10+)	- BS(<5) RS(10+)
41	Mandvada (01403200)	286.1	525	108	P C(10+)	- H(10+) MCW(<5) PHC(<5)	HP W R	- PO(<5) PH(<5)	- CM(10+) CP(10+)	- ACS(<5) NCS(10+) OCS(10+)	- CV(10+) SP(10+) ST(10+)	BS RS(10+)
42	Sodhavad (01403300)	303.4	761	156	P C(10+)	PHS H(10+) MCW(<5) PHC(<5)	HP W R	PO PH(<5)	- CM(10+) CP(10+)	- ACS(10+) NCS(10+) OCS(10+)	- CV(10+) SP(10+) ST(10+)	- BS(<5) RS(10+)
43	Uncheda (01403400)	542.7	731	165	P AC C(10+)	- H(10+) MCW(5-10) PHC(5-10)	HP W R	- PO(<5) PH(10+)	- CM(10+) CP(10+)	- ACS(<5) NCS(10+) OCS(10+)	- CV(10+) SP(10+) ST(10+)	- BS(<5) RS(10+)
44	Khandaniya (01403500)	342.7	750	123	P(2) C(10+)	CHW H(10+) MCW(10+) PHC(5-10)	HP W	PO PH(2)	- CM(10+) CP(10+)	- ACS(10+) NCS(10+) OCS(10+)	- CV(10+) SP(10+) ST(10+)	BS RS(10+)

**Village Directory**

**Land Use (As on 1999)**

Approach to Village	Nearest Town & Distance (in km)	Power Supply	News paper/Magazine	Most Important Commodity Manufactured	Land use (i.e. area under different types of land use in hectare)							Name of Village	Serial Number
					Forest	Irrigated (by source)	Unirrigated	Cultivable Waste (including Gauchar and Groves)	Area not available for Cultivation				
14	15	16	17	18	19	20	21	22	23	2	1		
PR MR FP	Chhota Udaipur (15)	EA	-	Cotton, Paddy, Jowar	-	W(20.0) T(20.0)	132.0	23.0	-	Dhanpari	33		
PR MR FP	Chhota Udaipur (26)	EA	-	Cotton, Maize, Tomato	-	W(37.0) WE(20.2) TW(14.2) T(71.3)	235.3	13.6	16.5	Nani Tokri	34		
MR FP	Chhota Udaipur (28)	EA	-	Maize, Tomato, Jiru	-	WE(8.0) R(8.1) T(16.1)	108.7	0.8	11.5	Nani Ghodi	35		
MR FP	Chhota Udaipur (27)	EA	-	Cotton, Tomato, Paddy	-	WE(20.4) R(44.0) T(64.4)	133.8	3.5	41.6	Mota Ghoda	36		
PR MR FP	Chhota Udaipur (30)	EA	N M	Cotton, Maize, Paddy	-	GC(60.0) W(60.0) WE(30.0) R(14.6) T(164.6)	64.2	26.3	69.7	Narukot	37		
PR MR FP	Chhota Udaipur (29)	EA	-	Cotton, Maize, Paddy	-	W(100.0) WE(20.0) R(35.0) T(155.0)	460.0	23.0	86.9	Mankodi	38		
PR MR FP	Chhota Udaipur (30)	EA	N	Wheat, Maize, Tuwer	-	GC(36.1) W(45.6) WE(26.1) O(36.1) T(143.9)	161.2	41.2	22.7	Mota Vanta	39		
PR MR FP	Chhota Udaipur (32)	EA	-	Cotton, Wheat, Rice	-	W(45.0) WE(15.0) T(60.0)	133.6	7.9	32.2	Jaroi	40		
PR MR FP	Chhota Udaipur (30)	EA	-	Cotton, Tuwer, Grains	-	W(35.7) T(35.7)	126.0	-	124.4	Mandvada	41		
PR MR FP	Chhota Udaipur (29)	EA	-	Cotton, Pulses, Grains	97.4	W(54.6) R(20.7) T(75.3)	70.6	15.0	45.2	Sodhvad	42		
MR FP	Chhota Udaipur (31)	EA	-	Cotton, Tuwer, Tomato	214.2	W(27.0) WE(20.0) R(15.0) T(62.0)	206.7	-	59.8	Uncheda	43		
PR	Chhota Udaipur (40)	EA	-	Cotton, Tuwer, Groundnut	111.8	W(15.0) WE(5.0) T(20.0)	201.6	-	9.3	Khandaniya	44		

## Census of India 2001 -

## Amenities and

Serial Number	Name of Village & Location Code	Total Area of the Village (in Hectare)	Total Population (2001 Census)	Number of Households (2001 Census)	Amenities available (if not available within the village, a dash (-) is shown in the column and next to it in brackets the distance in broad ranges viz. < 5 kms., 5-10 kms. and 10+ kms of the nearest place where the facility is available is given)								
					Educational	Medical	Drinking Water	Post, Telegraph and Telephone	Commercial and Co-operative Banks	Agricultural, Non-Agricultural and Other Credit Societies	Recreational & Cultural Facilities (Cinema/Video Hall, Sports Club, Stadium/Auditorium)	Communications (Bus Service, Railway Station, Waterway)	
1	2	3	4	5	6	7	8	9	10	11	12	13	
45	Vijli (01403600)	174.6	392	76	P C(10+)	PHS CHW H(10+) MCW(5-10) PHC(5-10)	HP W R	PO PH(10+)	- CM(10+) CP(10+)	ACS NCS(10+) OCS(10+)	- CV(10+) SP(10+) ST(10+)	- BS(< 5) RS(10+)	
46	Chipan (01403700)	118.6	518	91	P C(10+)	CHW H(10+) MCW(5-10) PHC(5-10)	HP W	- PO(5-10) PH(5-10)	- CM(10+) CP(10+)	- ACS(10+) NCS(10+) OCS(10+)	- CV(10+) SP(10+) ST(10+)	BS RS(10+)	
47	Deri (01403800)	73.6	164	35	- P(< 5) C(10+)	- H(10+) MCW(< 5) PHC(< 5)	HP W R	- PO(< 5) PH(< 5)	- CM(10+) CP(10+)	- ACS(10+) NCS(10+) OCS(10+)	- CV(10+) SP(10+) ST(10+)	- BS(< 5) RS(10+)	
48	Baladgam (01403900)	303.1	793	151	P C(10+)	CHW H(10+) MCW(5-10) PHC(5-10)	HP W R	- PO(5-10) PH(5-10)	- CM(5-10) CP(5-10)	- ACS(10+) NCS(10+) OCS(10+)	- CV(5-10) SP(10+) ST(10+)	BS RS(10+)	
49	Moti Tokri (01404000)	388.5	1,558	280	P C(10+)	PHS H(5-10) MCW(5-10) PHC(5-10)	HP W	- PO(5-10) PH(5-10)	- CM(5-10) CP(5-10)	- ACS(10+) NCS(10+) OCS(10+)	- CV(5-10) SP(10+) ST(10+)	BS RS(10+)	
50	Dungargam (01404100)	821.1	2,830	519	P(3) C(10+)	CWC(4) H(< 5) MCW(< 5) PHC(< 5)	HP W TK	PO PH	- CM(< 5) CP(< 5)	- ACS(< 5) NCS(< 5) OCS(< 5)	- CV(< 5) SP(< 5) ST(< 5)	BS RS(< 5)	
51	Keldhara (01404200)	464.7	1,376	237	P C(10+)	PHS H(5-10) MCW(10+) PHC(5-10)	HP W R	- PO(< 5) PH(10+)	- CM(10+) CP(10+)	- ACS(10+) NCS(10+) OCS(10+)	- CV(10+) SP(10+) ST(10+)	BS RS(10+)	
52	Pipaldi (01404300)	600.2	1,597	304	P(2) C(10+)	MH CWC HC PHC PHS FWC H(5-10) MCW(< 5)	HP W	PO PH(5-10)	- CM(< 5) CP(5-10)	- ACS(5-10) NCS(10+) OCS(10+)	- CV(5-10) SP(10+) ST(10+)	BS RS(10+)	
53	Pipalda (01404400)	358.2	1,262	205	P C(10+)	CWC CHW H(5-10) MCW(5-10) PHC(< 5)	HP W	- PO(< 5) PH(5-10)	- CM(< 5) CP(5-10)	- ACS(10+) NCS(10+) OCS(10+)	- CV(5-10) SP(10+) ST(10+)	BS RS(10+)	
54	Titod (01404500)	506.9	1,418	223	P(2) C(10+)	CWC(2) H(< 5) MCW(< 5) PHC(< 5)	HP W	- PO(< 5) PH(< 5)	- CM(< 5) CP(< 5)	- ACS(10+) NCS(10+) OCS(10+)	- CV(< 5) SP(10+) ST(10+)	BS RS(< 5)	
55	Muset (Jamali) (01404600)	464.7	1,363	224	P C(10+)	- H(10+) MCW(10+) PHC(10+)	HP W R	- PO(< 5) PH(< 5)	- CM(< 5) CP(< 5)	- ACS(10+) NCS(10+) OCS(10+)	- CV(< 5) SP(10+) ST(10+)	- BS(< 5) RS(10+)	

**Village Directory**

**Land Use (As on 1999)**

Approach to Village	Nearest Town & Distance (in km)	Power Supply	News paper/Magazine	Most Important Commodity Manufactured	Land use (i.e. area under different types of land use in hectare)							Name of Village	Serial Number
					Forest	Irrigated (by source)	Unirrigated	Cultivable Waste (including Gauchar and Groves)	Area not available for Cultivation				
14	15	16	17	18	19	20	21	22	23	2	1		
PR MR FP	Chhota Udaipur (35)	EA	-	Cotton, Tuwer, Paddy	-	GC(5.9) W(5.9) R(5.0) T(16.8)	136.4	8.2	13.2	Vijli	45		
PR MR FP	Chhota Udaipur (41)	EA	-	Cotton, Groundnut, Paddy	9.4	GC(13.9) W(3.8) WE(10.1) O(9.6) T(37.4)	59.1	6.9	5.8	Chipan	46		
MR FP	Chhota Udaipur (38)	EA	-	Paddy, Maize, Wheat	-	W(5.0) R(17.0) T(22.0)	37.0	6.6	8.0	Deri	47		
PR FP	Chhota Udaipur (34)	EA	-	Maize, Cotton, Tuwer	-	WE(16.0) R(8.0) T(24.0)	222.7	20.1	36.4	Baladgam	48		
PR MR FP	Chhota Udaipur (28)	EA	N	Cotton, Maize, Tuwer	-	W(16.1) WE(8.2) TWE(8.0) T(32.4)	301.3	2.1	52.7	Moti Tokri	49		
PR MR FP	Chhota Udaipur (24)	EA	-	Cotton, Maize, Paddy	-	W(17.0) T(17.0)	648.7	120.4	34.9	Dungargam	50		
PR MR FP	Chhota Udaipur (25)	EA	-	Wheat, Paddy, Maize	-	W(85.0) TK(20.0) T(105.0)	280.6	-	79.1	Keldhara	51		
PR MR FP	Chhota Udaipur (23)	EA	-	Maize, Cotton, Tuwer	-	W(20.0) T(20.0)	469.4	110.8	-	Pipaldi	52		
PR MR FP	Chhota Udaipur (22)	EA	-	Cotton, Pulses, Tuwer	-	W(10.0) T(10.0)	297.3	50.0	0.9	Pipalda	53		
PR MR FP	Chhota Udaipur (25)	EA	-	Cotton, Maize, Tuwer	-	WE(17.0) T(17.0)	350.4	135.5	4.1	Titod	54		
MR FP	Chhota Udaipur (26)	EA	N	Wheat, Paddy, Maize	-	W(30.0) WE(22.0) R(16.0) T(68.0)	330.0	1.0	65.7	Muset (Jamali)	55		



## Census of India 2001 -

## Amenities and

Serial Number	Name of Village & Location Code	Total Area of the Village (in Hectare)	Total Population (2001 Census)	Number of Households (2001 Census)	Amenities available (if not available within the village, a dash (-) is shown in the column and next to it in brackets the distance in broad ranges viz. < 5 kms., 5-10 kms. and 10+ kms of the nearest place where the facility is available is given)								
					Educational	Medical	Drinking Water	Post, Telegraph and Telephone	Commercial and Co-operative Banks	Agricultural, Non-Agricultural and Other Credit Societies	Recreational & Cultural Facilities (Cinema/Video Hall, Sports Club, Stadium/Auditorium)	Communications (Bus Service, Railway Station, Waterway)	
1	2	3	4	5	6	7	8	9	10	11	12	13	
56	Undva (01404700)	94.9	399	61	P C(10+)	CHW H(<5) MCW(<5) PHC(<5)	HP W R	- PO(<5) PH(<5)	- CM(<5) CP(<5)	- ACS(10+) NCS(10+) OCS(10+)	- CV(<5) SP(10+) ST(10+)	BS RS(10+)	
57	Bordha (01404800)	210.2	554	102	P AC(2) C(10+)	- H(5-10) MCW(5-10) PHC(5-10)	HP W R C	- PO(<5) PH(5-10)	- CM(5-10) CP(5-10)	- ACS(10+) NCS(10+) OCS(10+)	- CV(5-10) SP(10+) ST(10+)	BS RS(10+)	
58	Moti Sankal (01404900)	620.2	1,651	291	P C(10+)	PHS H(<5) MCW(<5) PHC(<5)	HP W	PH PO(<5)	- CM(<5) CP(<5)	- ACS(10+) NCS(10+) OCS(10+)	- CV(<5) SP(10+) ST(10+)	BS RS(10+)	
59	Chiliyavant (Kavant) (01405000)	480.2	1,732	300	P(2) C(10+)	PHS H(5-10) MCW(5-10) PHC(<5)	HP W	- PO(<5) PH(5-10)	- CM(5-10) CP(5-10)	ACS NCS(10+) OCS(10+)	- CV(5-10) SP(10+) ST(10+)	BS RS(10+)	
60	Devadh (01405100)	387.7	1,542	276	P(2) C(10+)	CHW H(5-10) MCW(<5) PHC(<5)	HP W	- PO(<5) PH(5-10)	- CM(<5) CP(5-10)	- ACS(10+) NCS(10+) OCS(10+)	- CV(5-10) SP(10+) ST(10+)	BS RS(10+)	
61	Kanabeda (01405200)	259.4	886	131	P S PUC C(10+)	CHW H(10+) MCW(<5) PHC(<5)	HP W R	PO PH(10+)	- CM(<5) CP(10+)	- ACS(10+) NCS(10+) OCS(10+)	- CV(10+) SP(10+) ST(10+)	BS RS(10+)	
62	Jamba (01405300)	410.8	1,276	261	P C(10+)	CHW H(10+) MCW(5-10) PHC(5-10)	HP W	PO PH	- CM(10+) CP(10+)	ACS NCS(10+) OCS(10+)	- CV(10+) SP(10+) ST(10+)	BS RS(10+)	
63	Bhekhadiya (01405400)	339.5	972	173	P C(10+)	CHW H(10+) MCW(<5) PHC(<5)	HP W	PO PH	- CM(10+) CP(10+)	- ACS(10+) NCS(10+) OCS(10+)	- CV(10+) SP(10+) ST(10+)	BS RS(10+)	
64	Nalvant (01405500)	301.3	670	123	P C(10+)	DA PHS CHW H(10+) MCW(10+) PHC(10+)	HP W	PO PH(10+)	- CM(10+) CP(10+)	- ACS(<5) NCS(10+) OCS(10+)	- CV(10+) SP(10+) ST(10+)	BS RS(10+)	
65	Gajalavant (01405600)	118.4	314	53	P C(10+)	CHW H(10+) MCW(10+) PHC(10+)	HP W	PO PH(10+)	- CM(5-10) CP(10+)	- ACS(10+) NCS(5-10) OCS(10+)	- CV(10+) SP(10+) ST(10+)	BS RS(10+)	
66	Nakvindhiya (01405700)	83.3	383	69	P C(10+)	CHW H(10+) MCW(10+) PHC(5-10)	HP W	- PO(<5) PH(10+)	- CM(5-10) CP(10+)	- ACS(5-10) NCS(10+) OCS(10+)	- CV(10+) SP(10+) ST(10+)	BS RS(10+)	
67	Katkavant (01405800)	245.9	775	146	P C(10+)	CHW H(10+) MCW(10+) PHC(10+)	HP W	- PO(<5) PH(10+)	- CM(10+) CP(10+)	- ACS(<5) NCS(10+) OCS(10+)	- CV(10+) SP(10+) ST(10+)	BS RS(10+)	

**Village Directory**

**Land Use (As on 1999)**

Approach to Village	Nearest Town & Distance (in km)	Power Supply	News paper/Magazine	Most Important Commodity Manufactured	Land use (i.e. area under different types of land use in hectare)							Name of Village	Serial Number
					Forest	Irrigated (by source)	Unirrigated	Cultivable Waste (including Gauchar and Groves)	Area not available for Cultivation				
14	15	16	17	18	19	20	21	22	23	2	1		
PR MR FP	Chhota Udaipur (31)	EA	N M	Cotton, Maize, Tuwer	-	GC(20.0) W(8.0) WE(10.0) T(38.0)	34.9	2.8	19.2	Undva	56		
PR MR FP	Chhota Udaipur (30)	EA	N M	Wheat, Tuwer, Maize	-	GC(20.0) W(10.0) WE(20.0) T(50.0)	134.2	10.2	15.7	Bordha	57		
PR MR FP	Chhota Udaipur (33)	EA	-	Cotton, Tuwer, Pulses	-	GC(24.4) W(4.0) O(9.0) T(37.4)	375.3	103.5	104.0	Moti Sankal	58		
PR MR FP	Chhota Udaipur (35)	EA	-	Cotton, Tuwer, Pulses	-	W(8.0) WE(16.0) R(4.0) T(28.0)	386.3	65.9	-	Chiliyavant (Kavant)	59		
PR MR FP	Chhota Udaipur (35)	EA	-	Cotton, Tuwer, Pulses	-	W(10.0) WE(15.0) R(10.0) T(35.0)	298.8	22.8	31.2	Devadh	60		
PR MR FP	Chhota Udaipur (40)	EA	-	Cotton, Pulses, Groundnut	41.1	GC(4.0) W(4.0) WE(6.0) T(14.0)	180.1	-	24.2	Kanabeda	61		
PR MR FP	Chhota Udaipur (38)	EA	-	Cotton, Groundnut, Tuwer	70.3	GC(90.5) W(60.0) WE(15.0) T(165.5)	150.6	24.5	-	Jamba	62		
PR MR FP	Chhota Udaipur (39)	EA	-	Cotton, Groundnut, Tuwer	-	GC(16.8) W(45.8) WE(36.0) T(98.6)	206.5	22.0	12.4	Bhekadiya	63		
PR FP	Chhota Udaipur (38)	EA	-	Tuwer, Cotton, Groundnut	-	W(25.4) WE(5.1) T(30.6)	253.5	13.5	3.7	Nalvant	64		
PR	Chhota Udaipur (39)	EA	-	Cotton, Tuwer, Pulses	-	W(15.0) WE(10.4) T(25.4)	79.2	-	13.8	Gajalavant	65		
MR FP	Chhota Udaipur (37)	EA	-	Tuwer, Cotton, Groundnut	-	W(15.3) T(15.3)	58.4	-	9.6	Nakvindhya	66		
PR	Chhota Udaipur (40)	EA	-	Pulses, Tuwer, Groundnut	-	W(17.2) WE(10.0) T(27.2)	157.3	14.0	47.3	Katkavant	67		

## Census of India 2001 -

## Amenities and

Serial Number	Name of Village & Location Code	Total Area of the Village (in Hectare)	Total Population (2001 Census)	Number of Households (2001 Census)	Amenities available (if not available within the village, a dash (-) is shown in the column and next to it in brackets the distance in broad ranges viz. < 5 kms., 5-10 kms. and 10+ kms of the nearest place where the facility is available is given)							
					Educational	Medical	Drinking Water	Post, Telegraph and Telephone	Commercial and Co-operative Banks	Agricultural, Non-Agricultural and Other Credit Societies	Recreational & Cultural Facilities (Cinema/Video Hall, Sports Club, Stadium/Auditorium)	Communications (Bus Service, Railway Station, Waterway)
1	2	3	4	5	6	7	8	9	10	11	12	13
68	Kharamda (01405900)	508.8	1,329	246	P C(10+)	CHW H(10+) MCW(10+) PHC(10+)	HP W	PO PH	- CM(10+) CP(10+)	ACS NCS(10+) OCS(10+)	- CV(10+) SP(10+) ST(10+)	BS RS(10+)
69	Athadungari (01406000)	472.1	2,352	447	P(3) C(10+)	PHC PHS H(5-10) MCW(5-10)	HP W	PO PH(5-10)	CM CP(5-10)	ACS NCS(10+) OCS(10+)	- CV(5-10) SP(10+) ST(10+)	BS RS(10+)
70	Zalavant (01406100)	203.7	781	135	P C(<5)	- H(<5) MCW(<5) PHC(<5)	HP W	- PO(<5) PH(<5)	- CM(<5) CP(<5)	- ACS(10+) NCS(10+) OCS(10+)	- CV(<5) SP(5-10) ST(5-10)	- BS(<5) RS(10+)
71	Amalvant (01406200)	234.8	1,032	163	P C(<5)	CHW H(5-10) MCW(<5) PHC(5-10)	HP W TK C	- PO(<5) PH(<5)	- CM(<5) CP(<5)	- ACS(10+) NCS(10+) OCS(10+)	- CV(<5) SP(10+) ST(10+)	- BS(<5) RS(5-10)
72	Chapariya (01406300)	214.8	743	133	P C(10+)	- H(10+) MCW(<5) PHC(5-10)	HP W C	- PO(<5) PH(<5)	- CM(<5) CP(<5)	- ACS(10+) NCS(10+) OCS(10+)	- CV(<5) SP(10+) ST(10+)	BS RS(10+)
73	Jamli (Muset) (01406400)	407.0	1,491	191	P S C(10+)	PHS CHW H(<5) MCW(<5) PHC(10+)	T HP W R C	PH PO(<5)	- CM(<5) CP(<5)	- ACS(10+) NCS(10+) OCS(10+)	- CV(<5) SP(10+) ST(10+)	BS RS(10+)
74	Dhaniwada (01406500)	393.1	1,092	197	P C(10+)	PHS H(5-10) MCW(5-10) PHC(<5)	HP W S	- PO(5-10) PH(5-10)	- CM(5-10) CP(5-10)	- ACS(10+) NCS(10+) OCS(10+)	- CV(5-10) SP(10+) ST(10+)	BS RS(10+)
75	Samalvant (01406600)	606.5	1,813	277	P(2) C(10+)	PHS CHW H(10+) MCW(5-10) PHC(5-10)	HP W	- PO(<5) PH(5-10)	- CM(5-10) CP(5-10)	- ACS(10+) NCS(10+) OCS(10+)	- CV(5-10) SP(10+) ST(10+)	BS RS(10+)
76	Amsota (01406700)	481.3	1,120	174	P C(10+)	CWC CHW H(10+) MCW(10+) PHC(<5)	HP W	- PO(<5) PH(10+)	- CM(<5) CP(10+)	- ACS(10+) NCS(10+) OCS(10+)	- CV(10+) SP(10+) ST(10+)	BS RS(10+)
77	Kasarvav (01406800)	400.1	590	101	P C(10+)	- H(10+) MCW(5-10) PHC(5-10)	HP W	- PO(<5) PH(5-10)	- CM(5-10) CP(5-10)	- ACS(10+) NCS(10+) OCS(10+)	- CV(5-10) SP(10+) ST(10+)	- BS(<5) RS(10+)
78	Dhanivadi (01406900)	201.9	686	104	P C(10+)	- H(<5) MCW(<5) PHC(<5)	HP W R	- PO(<5) PH(<5)	- CM(<5) CP(<5)	- ACS(10+) NCS(10+) OCS(10+)	- CV(10+) SP(10+) ST(10+)	BS RS(10+)

## Village Directory

## Land Use (As on 1999)

Approach to Village	Nearest Town & Distance (in km)	Power Supply	News paper/Magazine	Most Important Commodity Manufactured	Land use (i.e. area under different types of land use in hectare)							Name of Village	Serial Number
					Forest	Irrigated (by source)	Unirrigated	Cultivable Waste (including Gauchar and Groves)	Area not available for Cultivation				
14	15	16	17	18	19	20	21	22	23	2	1		
PR	Chhota Udaipur (35)	EA	-	Cotton, Maize, Paddy	161.6	W(15.4) WE(16.0) T(31.4)	257.8	20.7	37.3	Kharamda	68		
PR	Chhota Udaipur (38)	EA	N M	Cotton, Tuwer, Pulses	41.9	GC(8.0) WE(10.0) R(4.0) T(22.0)	364.4	15.1	28.8	Athadungari	69		
PR	Chhota Udaipur (39)	EA	N	Paddy, Wheat, Jowar	-	GC(110.0) R(10.0) T(120.0)	44.0	12.5	27.2	Zalavant	70		
MR FP	Chhota Udaipur (33)	EA	-	Paddy, Cotton, Pulses	51.1	GC(65.0) WE(6.0) TW(9.0) T(80.0)	-	92.5	11.2	Amalvant	71		
PR	Chhota Udaipur (30)	EA	N M	Cotton, Tuwer, Paddy	-	GC(32.0) W(12.0) WE(35.0) T(79.0)	99.0	23.5	13.3	Chapariya	72		
PR	Chhota Udaipur (28)	EA	N M	Wheat, Paddy, Maize	-	GC(52.0) R(30.0) T(82.0)	240.5	79.8	4.8	Jamli (Muset)	73		
PR MR FP	Chhota Udaipur (27)	EA	-	Cotton, Tuwer, Groundnut	-	W(5.1) WE(2.2) T(7.2)	311.8	1.4	72.6	Dhaniwada	74		
PR MR FP	Chhota Udaipur (30)	EA	-	Wheat, Paddy, Maize	-	WE(15.1) T(15.1)	516.5	-	74.9	Samalvant	75		
MR FP	Chhota Udaipur (27)	EA	-	Cotton, Tuwer, Pulses	20.7	W(15.0) T(15.0)	333.2	49.1	63.2	Amsota	76		
PR MR FP	Chhota Udaipur (29)	EA	-	Wheat, Paddy, Maize	-	W(10.2) WE(5.0) T(15.2)	232.0	0.8	152.1	Kasarvav	77		
PR MR FP	Chhota Udaipur (28)	EA	-	Cotton, Tuwer, Pulses	-	R(2.1) T(2.1)	154.2	1.0	44.6	Dhanivadi	78		

## Census of India 2001 -

## Amenities and

Amenities available (if not available within the village, a dash (-) is shown in the column and next to it in brackets the distance in broad ranges viz. < 5 kms., 5-10 kms. and 10+ kms of the nearest place where the facility is available is given)												
Serial Number	Name of Village & Location Code	Total Area of the Village (in Hectare)	Total Population (2001 Census)	Number of Households (2001 Census)	Educational	Medical	Drinking Water	Post, Telegraph and Telephone	Commercial and Co-operative Banks	Agricultural, Non-Agricultural and Other Credit Societies	Recreational & Cultural Facilities (Cinema/Video Hall, Sports Club, Stadium/Auditorium)	Communications (Bus Service, Railway Station, Waterway)
1	2	3	4	5	6	7	8	9	10	11	12	13
79	Kavant (01407000)	204.0	7,071	1,375	P(3) S(2) PUC C(10+)	DA DH MCW MH CWC HC PHS(2) FWC TB RMP(9) CHW O H(10+) PHC(10+)	T HP TW W R	PO PTO PH	CM CP	- ACS(10+) NCS(10+) OCS(10+)	CV SP(10+) ST(10+)	BS RS(10+)
80	Khandibara (01407100)	288.5	994	178	P C(10+)	CHW H(5-10) MCW(5-10) PHC(< 5)	HP W TK	- PO(5-10) PH(5-10)	- CM(5-10) CP(5-10)	OCS ACS(10+) NCS(10+)	- CV(5-10) SP(10+) ST(10+)	- BS(< 5) RS(5-10)
81	Thadgam (01407200)	869.0	2,129	380	P(2) C(10+)	PHS CHW H(< 5) MCW(< 5) PHC(< 5)	HP W	PO PH(< 5)	- CM(< 5) CP(< 5)	ACS OCS NCS(10+)	- CV(10+) SP(10+) ST(10+)	BS RS(10+)
82	Gaidetha (01407300)	334.5	1,060	189	P C(10+)	CHW H(10+) MCW(10+) PHC(< 5)	HP W	- PO(10+) PH(10+)	- CM(< 5) CP(10+)	- ACS(< 5) NCS(10+) OCS(10+)	- CV(10+) SP(10+) ST(10+)	BS RS(10+)
83	Thambhala (01407400)	147.3	559	101	P C(10+)	CHW H(10+) MCW(5-10) PHC(10+)	HP W R	- PO(< 5) PH(10+)	- CM(10+) CP(5-10)	ACS NCS(10+) OCS(10+)	- CV(10+) SP(10+) ST(10+)	- BS(< 5) RS(10+)
84	Patadiya (01407500)	65.7	289	56	P C(10+)	CHW H(10+) MCW(10+) PHC(10+)	HP W	- PO(< 5) PH(10+)	- CM(10+) CP(10+)	- ACS(< 5) NCS(10+) OCS(10+)	- CV(10+) SP(10+) ST(10+)	- BS(10+) RS(10+)
85	Vankaner (01407600)	431.3	1,229	218	P C(10+)	PHS H(10+) MCW(10+) PHC(5-10)	HP W	- PO(< 5) PH(10+)	- CM(5-10) CP(10+)	- ACS(< 5) NCS(10+) OCS(10+)	- CV(10+) SP(10+) ST(10+)	BS RS(10+)
86	Usela (01407700)	572.7	1,615	304	P C(10+)	CHW H(10+) MCW(10+) PHC(10+)	HP W	- PO(10+) PH(10+)	- CM(10+) CP(10+)	- ACS(10+) NCS(10+) OCS(10+)	- CV(10+) SP(10+) ST(10+)	BS RS(10+)
87	Bildha (01407800)	477.9	1,199	211	P C(10+)	CHW H(10+) MCW(10+) PHC(10+)	HP W	- PO(5-10) PH(10+)	- CM(5-10) CP(10+)	- ACS(5-10) NCS(10+) OCS(10+)	- CV(10+) SP(10+) ST(10+)	- BS(5-10) RS(10+)
88	Saidivasan (01407900)	1,519.6	3,801	700	P(4) O C(10+)	MCW CWC(3) PHC PHS CHW H(5-10)	HP W	PO PH	CM CP(5-10)	ACS NCS(10+) OCS(10+)	- CV(5-10) SP(10+) ST(10+)	BS RS(10+)

**Village Directory**

**Land Use (As on 1999)**

Approach to Village	Nearest Town & Distance (in km)	Power Supply	News paper/Magazine	Most Important Commodity Manufactured	Land use (i.e. area under different types of land use in hectare)							Name of Village	Serial Number
					Forest	Irrigated (by source)	Unirrigated	Cultivable Waste (including Gauchar and Groves)	Area not available for Cultivation				
14	15	16	17	18	19	20	21	22	23	2	1		
PR	Chhota Udaipur (30)	EA	N M	Maize, Paddy, Tuwer	-	WE(14.5) TW(2.0) R(17.0) T(33.5)	124.5	33.9	12.0	Kavant	79		
PR MR FP	Chhota Udaipur (40)	EA	N	Cotton, Bajri, Pulses	14.8	GC(150.0) T(150.0)	89.3	6.9	27.4	Khandibara	80		
PR MR FP	Chhota Udaipur (41)	EA	-	Maize, Cotton, Tuwer	237.1	GC(20.0) WE(15.0) T(35.0)	548.0	3.0	45.9	Thadgam	81		
PR FP	Chhota Udaipur (40)	EA	-	Maize, Tuwer, Pulses	55.8	GC(12.0) W(15.0) T(27.0)	184.0	1.5	66.2	Gaidetha	82		
PR MR FP	Chhota Udaipur (36)	EA	-	Tuwer, Cotton, Groundnut	-	W(22.2) WE(4.2) T(26.3)	91.8	1.2	28.0	Thambhala	83		
PR MR	Chhota Udaipur (38)	EA	-	Maize, Cotton, Pulses	18.0	W(5.2) WE(3.2) T(8.4)	26.8	12.1	0.4	Patadiya	84		
PR MR	Chhota Udaipur (34)	EA	-	Maize, Groundnut, Bajri	224.2	W(16.4) WE(9.1) T(25.5)	156.2	9.3	16.1	Vankaner	85		
PR MR	Chhota Udaipur (41)	EA	-	Maize, Paddy, Cotton	353.2	W(16.5) WE(5.4) T(21.8)	175.5	14.2	8.0	Usela	86		
MR FP	Chhota Udaipur (40)	EA	-	Maize, Pulses, Tuwer	239.1	-	156.0	50.0	32.9	Bildha	87		
PR MR FP	Chhota Udaipur (37)	EA	-	Pulses, Tuwer, Groundnut	347.3	W(44.2) WE(12.3) T(56.5)	803.7	117.3	194.9	Saidivasan	88		

## Census of India 2001 -

## Amenities and

Serial Number	Name of Village & Location Code	Total Area of the Village (in Hectare)	Total Population (2001 Census)	Number of Households (2001 Census)	Amenities available (if not available within the village, a dash (-) is shown in the column and next to it in brackets the distance in broad ranges viz. < 5 kms., 5-10 kms. and 10+ kms of the nearest place where the facility is available is given)								
					Educational	Medical	Drinking Water	Post, Telegraph and Telephone	Commercial and Co-operative Banks	Agricultural, Non-Agricultural and Other Credit Societies	Recreational & Cultural Facilities (Cinema/Video Hall, Sports Club, Stadium/Auditorium)	Communications (Bus Service, Railway Station, Waterway)	
1	2	3	4	5	6	7	8	9	10	11	12	13	
<b>CD Block: Chhota Udaipur (0005)</b>													
89	Gelesar (01408000)	571.3	1,191	213	P(2) C(10+)	CHW H(5-10) MCW(5-10) PHC(10+)	HP W	- PO(5-10) PH(5-10)	- CM(5-10) CP(5-10)	- ACS(<5) NCS(10+) OCS(<5)	- CV(5-10) SP(10+) ST(10+)	- BS(<5) RS(10+)	
90	Raja Vant (01408100)	201.3	534	93	P C(10+)	- H(<5) MCW(<5) PHC(10+)	HP W	- PO(<5) PH(<5)	- CM(<5) CP(<5)	- ACS(10+) NCS(10+) OCS(10+)	- CV(<5) SP(10+) ST(10+)	- BS(<5) RS(10+)	
91	Kakanpur (01408200)	451.7	1,173	203	P(2) C(10+)	PHS H(<5) MCW(<5) PHC(10+)	HP W	- PO(<5) PH(<5)	- CM(<5) CP(<5)	- ACS(10+) NCS(10+) OCS(10+)	- CV(<5) SP(10+) ST(10+)	BS RS(10+)	
92	Julvaniya (01408300)	100.6	423	76	P C(10+)	CHW H(<5) MCW(<5) PHC(10+)	HP W	- PO(<5) PH(<5)	- CM(<5) CP(<5)	- ACS(10+) NCS(10+) OCS(10+)	- CV(<5) SP(10+) ST(10+)	BS RS(10+)	
93	Gojariya (01408400)	415.9	1,029	184	P C(10+)	- H(<5) MCW(<5) PHC(10+)	HP W	- PO(<5) PH(<5)	- CM(<5) CP(<5)	- ACS(<5) NCS(10+) OCS(10+)	- CV(10+) SP(10+) ST(10+)	BS RS(10+)	
94	Navalja (01408500)	537.3	1,663	294	P(3) C(10+)	MCW PHC PHS CHW H(<5)	HP W R	PO PH(<5)	- CM(<5) CP(<5)	- ACS(<5) NCS(10+) OCS(10+)	- CV(<5) SP(5-10) ST(5-10)	BS RS(10+)	
95	Chichva (01408600)	435.3	1,641	265	P(2) S C(10+)	- H(10+) MCW(10+) PHC(<5)	HP W R	- PO(<5) PH(5-10)	- CM(5-10) CP(5-10)	- ACS(10+) NCS(10+) OCS(10+)	- CV(5-10) SP(5-10) ST(5-10)	BS RS(10+)	
96	Singalda (01408700)	516.1	1,143	190	P C(10+)	- H(10+) MCW(5-10) PHC(5-10)	HP W R	- PO(5-10) PH(5-10)	- CM(5-10) CP(5-10)	- ACS(10+) NCS(10+) OCS(10+)	- CV(5-10) SP(10+) ST(10+)	BS RS(10+)	
97	Renda (01408800)	623.6	1,168	173	P C(10+)	PHS CHW H(10+) MCW(10+) PHC(5-10)	HP W R	- PO(<5) PH(10+)	- CM(10+) CP(10+)	- ACS(10+) NCS(10+) OCS(10+)	- CV(10+) SP(5-10) ST(5-10)	BS RS(10+)	
98	Bheretha (01408900)	289.3	890	148	P(2) C(10+)	- H(10+) MCW(10+) PHC(10+)	HP W R O	- PO(<5) PH(10+)	- CM(10+) CP(10+)	- ACS(10+) NCS(10+) OCS(10+)	- CV(10+) SP(10+) ST(10+)	- BS(10+) RS(10+)	
99	Vagudan (01409000)	255.4	856	126	P C(10+)	- H(10+) MCW(10+) PHC(5-10)	HP W R	- PO(<5) PH(10+)	- CM(10+) CP(10+)	- ACS(10+) NCS(10+) OCS(10+)	- CV(10+) SP(10+) ST(10+)	BS RS(10+)	
100	Jamali (Vagudan) (01409100)	458.3	937	178	P(2) C(10+)	- H(10+) MCW(10+) PHC(10+)	HP W R	- PO(<5) PH(10+)	- CM(10+) CP(10+)	- ACS(10+) NCS(10+) OCS(10+)	- CV(10+) SP(10+) ST(10+)	BS RS(10+)	

**Village Directory**

**Land Use (As on 1999)**

Approach to Village	Nearest Town & Distance (in km)	Power Supply	News paper/Magazine	Most Important Commodity Manufactured	Land use (i.e. area under different types of land use in hectare)							Name of Village	Serial Number
					Forest	Irrigated (by source)	Unirrigated	Cultivable Waste (including Gauchar and Groves)	Area not available for Cultivation				
14	15	16	17	18	19	20	21	22	23	2	1		
MR	Chhota Udaipur (34)	EA	-	Maize, Tuwer, Paddy	195.5	TK(25.0) T(25.0)	215.0	-	135.8	Gelesar	89		
MR FP	Chhota Udaipur (35)	EA	-	Maize, Paddy, Tuwer	107.1	GC(11.0) T(11.0)	57.6	2.4	23.2	Raja Vant	90		
PR MR	Chhota Udaipur (33)	EA	-	Maize, Tuwer, Pulses	165.8	GC(15.2) T(15.2)	194.4	52.6	23.6	Kakanpur	91		
PR MR FP	Chhota Udaipur (32)	EA	-	Paddy, Cotton, Pulses	-	GC(7.6) T(7.6)	75.3	0.8	16.8	Julvaniya	92		
PR FP	Chhota Udaipur (32)	EA	-	Pulses, Cotton, Rice	46.1	W(15.0) T(15.0)	291.3	45.8	17.8	Gojariya	93		
PR FP	Chhota Udaipur (32)	EA	-	Pulses, Tuwer, Cotton	-	W(20.0) R(25.0) T(45.0)	399.0	6.3	87.0	Navalja	94		
PR MR FP	Chhota Udaipur (38)	EA	N M	Cotton, Tuwer, Jowar	-	WE(12.4) R(71.0) T(83.4)	324.6	4.5	22.8	Chichva	95		
PR MR FP	Chhota Udaipur (39)	EA	-	Cotton, Tuwer, Pulses	79.0	R(15.0) O(30.0) T(45.0)	325.8	7.5	58.8	Singalda	96		
PR MR FP	Chhota Udaipur (42)	EA	-	Maize, Cotton, Rice	103.1	GC(24.0) R(16.2) O(16.0) T(56.2)	357.5	-	106.8	Renda	97		
MR FP	Chhota Udaipur (41)	EA	-	Pulses, Grams, Cotton	37.8	R(4.0) O(16.0) T(20.0)	175.9	1.1	54.5	Bheretha	98		
PR MR FP	Chhota Udaipur (35)	EA	N M	Tuwer, Paddy, Maize	-	GC(17.0) W(7.0) WE(21.0) R(8.0) T(53.0)	152.0	4.6	45.9	Vagudan	99		
PR MR FP	Chhota Udaipur (35)	EA	N M	Wheat, Maize, Paddy	66.2	GC(15.0) W(5.0) WE(3.0) R(7.0) T(30.0)	304.0	5.6	52.6	Jamali (Vagudan)	100		



## Census of India 2001 -

## Amenities and

Amenities available (if not available within the village, a dash (-) is shown in the column and next to it in brackets the distance in broad ranges viz. < 5 kms., 5-10 kms. and 10+ kms of the nearest place where the facility is available is given)												
Serial Number	Name of Village & Location Code	Total Area of the Village (in Hectare)	Total Population (2001 Census)	Number of Households (2001 Census)	Educational	Medical	Drinking Water	Post, Telegraph and Telephone	Commercial and Co-operative Banks	Agricultural, Non-Agricultural and Other Credit Societies	Recreational & Cultural Facilities (Cinema/Video Hall, Sports Club, Stadium/Auditorium)	Communications (Bus Service, Railway Station, Waterway)
1	2	3	4	5	6	7	8	9	10	11	12	13
101	Rendi (01409200)	516.1	1,092	188	P(2) C(10+)	- H(10+) MCW(10+) PHC(10+)	HP W R	- PO(<5) PH(10+)	- CM(5-10) CP(5-10)	- ACS(10+) NCS(10+) OCS(10+)	- CV(10+) SP(10+) ST(10+)	BS RS(10+)
102	Hamirpura (01409300)	388.4	852	152	P C(10+)	CHW H(<5) MCW(<5) PHC(<5)	HP W R	- PO(<5) PH(<5)	- CM(<5) CP(<5)	- ACS(10+) NCS(10+) OCS(10+)	- CV(<5) SP(5-10) ST(5-10)	BS RS(10+)
103	Palas Kuva (01409400)	177.1	243	38	P C(10+)	CHW H(<5) MCW(<5) PHC(10+)	HP W	- PO(<5) PH(<5)	- CM(<5) CP(<5)	- ACS(10+) NCS(10+) OCS(10+)	- CV(<5) SP(10+) ST(10+)	- BS(<5) RS(10+)
104	Vajepur (01409500)	735.7	1,809	327	P(2) C(10+)	CWC PHS CHW H(<5) MCW(<5) PHC(5-10)	HP W	- PO(<5) PH(<5)	- CM(<5) CP(<5)	- ACS(10+) NCS(10+) OCS(10+)	- CV(<5) SP(10+) ST(10+)	BS RS(10+)
105	Nani Chikhli (01409600)	369.9	843	138	P C(10+)	- H(<5) MCW(<5) PHC(10+)	HP W	- PO(<5) PH(<5)	- CM(<5) CP(<5)	- ACS(<5) NCS(10+) OCS(10+)	- CV(<5) SP(10+) ST(10+)	BS RS(10+)
106	Aratiya (01409700)	442.9	946	141	P C(10+)	PHS CHW H(10+) MCW(10+) PHC(10+)	HP W S	- PO(10+) PH(10+)	- CM(10+) CP(10+)	- ACS(10+) NCS(10+) OCS(10+)	- CV(10+) SP(10+) ST(10+)	- BS(10+) RS(10+)
107	Tadkachhala (01409800)	422.5	1,043	183	P C(10+)	CHW H(10+) MCW(10+) PHC(10+)	HP W	- PO(5-10) PH(10+)	- CM(10+) CP(10+)	- ACS(10+) NCS(10+) OCS(10+)	- CV(10+) SP(10+) ST(10+)	- BS(5-10) RS(10+)
108	Moti Kadai (01409900)	299.3	1,055	156	P C(10+)	PHS H(10+) MCW(10+) PHC(10+)	HP W	- PO(10+) PH(10+)	- CM(10+) CP(10+)	- ACS(10+) NCS(10+) OCS(10+)	- CV(10+) SP(10+) ST(10+)	- BS(10+) RS(10+)
109	Chhodvani (01410000)	743.9	1,967	351	P(2) C(10+)	- H(10+) MCW(10+) PHC(10+)	HP W	- PO(10+) PH(10+)	- CM(10+) CP(10+)	- ACS(10+) NCS(10+) OCS(10+)	- CV(10+) SP(10+) ST(10+)	- BS(10+) RS(10+)
110	Manka (Kavant) (01410100)	1,194.5	2,903	480	P(3) C(10+)	PHS CHW H(10+) MCW(10+) PHC(10+)	HP W	PO PH(10+)	- CM(10+) CP(10+)	- ACS(5-10) NCS(10+) OCS(10+)	- CV(10+) SP(10+) ST(10+)	BS RS(10+)
111	Nakhal (01410200)	635.1	1,680	259	P(3) C(10+)	- H(10+) MCW(10+) PHC(10+)	HP W	- PO(10+) PH(10+)	- CM(10+) CP(10+)	- ACS(10+) NCS(10+) OCS(10+)	- CV(10+) SP(10+) ST(10+)	- BS(10+) RS(10+)
112	Talav (01410300)	204.7	375	74	P C(10+)	- H(<5) MCW(<5) PHC(10+)	HP W	- PO(<5) PH(<5)	- CM(5-10) CP(5-10)	- ACS(<5) NCS(10+) OCS(10+)	- CV(<5) SP(10+) ST(10+)	BS RS(10+)

**Village Directory**

**Land Use (As on 1999)**

Approach to Village	Nearest Town & Distance (in km)	Power Supply	News paper/Magazine	Most Important Commodity Manufactured	Land use (i.e. area under different types of land use in hectare)							Name of Village	Serial Number
					Forest	Irrigated (by source)	Unirrigated	Cultivable Waste (including Gauchar and Groves)	Area not available for Cultivation				
14	15	16	17	18	19	20	21	22	23	2	1		
MR FP	Chhota Udaipur (40)	EA	-	Maize, Pulses, Jowar	88.5	WE(10.2) O(5.6) T(15.8)	253.2	37.0	121.6	Rendi	101		
PR MR FP	Chhota Udaipur (32)	EA	-	Maize, Paddy, Pulses	48.4	-	277.3	7.9	54.8	Hamirpura	102		
MR FP	Chhota Udaipur (38)	EA	-	Paddy, Maize, Jowar	135.8	-	25.1	15.9	0.4	Palas Kuva	103		
PR FP	Chhota Udaipur (37)	EA	-	Maize, Paddy, Tuwer	153.8	W(10.0) T(10.0)	400.3	170.2	1.4	Vajepur	104		
PR MR FP	Chhota Udaipur (35)	EA	-	Cotton, Paddy, Groundnut	185.0	W(5.0) T(5.0)	116.8	1.8	61.3	Nani Chikhli	105		
MR FP	Chhota Udaipur (43)	EA	-	Maize, Tuwer, Pulses	216.9	-	57.8	21.9	146.3	Aratiya	106		
PR MR FP	Chhota Udaipur (44)	EA	-	Maize, Paddy, Tuwer	308.4	W(12.0) T(12.0)	90.5	11.6	-	Tadkachhala	107		
MR FP	Chhota Udaipur (50)	EA	-	Cotton, Grains, Maize	166.8	-	132.5	-	-	Moti Kadai	108		
MR FP	Chhota Udaipur (41)	EA	-	Cotton, Tuwer, Pulses	403.8	-	188.8	44.9	106.5	Chhodvani	109		
MR FP	Chhota Udaipur (46)	EA	-	Cotton, Tuwer, Paddy	704.8	-	354.9	0.7	134.1	Manka (Kavant)	110		
MR FP	Chhota Udaipur (39)	EA	-	Cotton, Pulses, Tuwer	329.5	-	169.1	1.1	135.4	Nakhla	111		
PR MR FP	Chhota Udaipur (35)	EA	-	Cotton, Tuwer, Paddy	115.0	W(4.0) T(4.0)	56.9	9.7	19.1	Talav	112		

## Census of India 2001 -

## Amenities and

Serial Number	Name of Village & Location Code	Total Area of the Village (in Hectare)	Total Population (2001 Census)	Number of Households (2001 Census)	Amenities available (if not available within the village, a dash (-) is shown in the column and next to it in brackets the distance in broad ranges viz. < 5 kms., 5-10 kms. and 10+ kms of the nearest place where the facility is available is given)								
					Educational	Medical	Drinking Water	Post, Telegraph and Telephone	Commercial and Co-operative Banks	Agricultural, Non-Agricultural and Other Credit Societies	Recreational & Cultural Facilities (Cinema/Video Hall, Sports Club, Stadium/Auditorium)	Communications (Bus Service, Railway Station, Waterway)	
1	2	3	4	5	6	7	8	9	10	11	12	13	
113	Hathithan (01410400)	250.9	769	131	P C(10+)	CHW H(<5) MCW(5-10) PHC(10+)	HP W	- PO(<5) PH(<5)	- CM(<5) CP(5-10)	- ACS(<5) NCS(10+) OCS(10+)	- CV(5-10) SP(10+) ST(10+)	BS RS(10+)	
114	Borchapda (01410500)	285.9	706	119	P C(10+)	- H(5-10) MCW(5-10) PHC(10+)	HP W R	- PO(<5) PH(5-10)	- CM(5-10) CP(5-10)	- ACS(<5) NCS(10+) OCS(10+)	- CV(5-10) SP(10+) ST(10+)	BS RS(10+)	
115	Umathi (01410600)	1,062.0	3,626	548	P(6) C(10+)	PHS H(5-10) MCW(5-10) PHC(10+)	HP W R	PO PH(5-10)	- CM(5-10) CP(5-10)	- ACS(10+) NCS(10+) OCS(10+)	- CV(5-10) SP(10+) ST(10+)	BS RS(10+)	
116	Nana Vanta (01410700)	215.2	743	114	P C(10+)	CHW H(10+) MCW(10+) PHC(5-10)	HP W R	- PO(5-10) PH(10+)	- CM(10+) CP(10+)	- ACS(10+) NCS(10+) OCS(10+)	- CV(10+) SP(10+) ST(10+)	- BS(<5) RS(10+)	
117	Koshta (01410800)	157.0	510	79	P C(10+)	- H(10+) MCW(10+) PHC(10+)	HP W R	- PO(5-10) PH(10+)	- CM(10+) CP(10+)	- ACS(10+) NCS(10+) OCS(10+)	- CV(10+) SP(10+) ST(10+)	- BS(<5) RS(10+)	
118	Bunjar (01410900)	196.0	675	107	P C(10+)	- H(5-10) MCW(5-10) PHC(10+)	HP W R	- PO(<5) PH(<5)	- CM(<5) CP(5-10)	- ACS(<5) NCS(10+) OCS(10+)	- CV(5-10) SP(10+) ST(10+)	BS RS(10+)	
119	Raysingpura (Kavant) (01411000)	711.1	1,952	313	P(3) C(10+)	PHS H(5-10) MCW(5-10) PHC(10+)	HP W R	PO PH(5-10)	- CM(5-10) CP(5-10)	ACS NCS(10+) OCS(10+)	- CV(5-10) SP(10+) ST(10+)	BS RS(10+)	
120	Mogra (01411100)	505.1	1,955	288	P(3) C(10+)	- H(10+) MCW(10+) PHC(10+)	HP W	- PO(10+) PH(10+)	- CM(10+) CP(10+)	- ACS(10+) NCS(10+) OCS(10+)	- CV(10+) SP(10+) ST(10+)	- BS(5-10) RS(10+)	
121	Jaduli (01411200)	414.2	935	144	P C(10+)	- H(10+) MCW(10+) PHC(10+)	HP W R	- PO(10+) PH(10+)	- CM(10+) CP(10+)	- ACS(10+) NCS(10+) OCS(10+)	- CV(10+) SP(10+) ST(10+)	- BS(10+) RS(10+)	
122	Bhundmariya (01411300)	406.5	863	145	P(2) C(10+)	- H(10+) MCW(10+) PHC(10+)	HP W R	- PO(10+) PH(10+)	- CM(10+) CP(10+)	- ACS(10+) NCS(10+) OCS(10+)	- CV(10+) SP(10+) ST(10+)	- BS(10+) RS(10+)	
123	Padvani (01411400)	455.4	1,144	167	P(2) C(10+)	CHW H(10+) MCW(10+) PHC(10+)	HP W R	- PO(10+) PH(10+)	- CM(10+) CP(10+)	- ACS(10+) NCS(10+) OCS(10+)	- CV(10+) SP(10+) ST(10+)	- BS(5-10) RS(10+)	
124	Karvi (01411500)	137.0	425	66	P C(10+)	- H(10+) MCW(10+) PHC(10+)	HP W	- PO(5-10) PH(10+)	- CM(10+) CP(10+)	- ACS(10+) NCS(10+) OCS(10+)	- CV(10+) SP(10+) ST(10+)	- BS(5-10) RS(10+)	
125	Khasra (01411600)	324.2	570	70	P C(10+)	CHW H(10+) MCW(10+) PHC(10+)	HP W R	- PO(<5) PH(<5)	- CM(<5) CP(<5)	- ACS(<5) NCS(10+) OCS(10+)	- CV(10+) SP(10+) ST(10+)	- BS(<5) RS(10+)	

**Village Directory**

**Land Use (As on 1999)**

Approach to Village	Nearest Town & Distance (in km)	Power Supply	News paper/Magazine	Most Important Commodity Manufactured	Land use (i.e. area under different types of land use in hectare)							Name of Village	Serial Number
					Forest	Irrigated (by source)	Unirrigated	Cultivable Waste (including Gauchar and Groves)	Area not available for Cultivation				
14	15	16	17	18	19	20	21	22	23	2	1		
PR MR	Chhota Udaipur (37)	EA	-	Maize, Bajri, Tuwer	98.8	W(3.0) T(3.0)	101.8	14.6	32.8	Hathithan	113		
PR MR FP	Chhota Udaipur (38)	EA	-	Bajari, Maize, Paddy	198.3	W(6.0) T(6.0)	54.5	0.4	26.7	Borchapda	114		
PR MR FP	Chhota Udaipur (42)	EA	-	Maize, Pulses, Jowar	430.7	W(40.0) WE(10.0) R(20.2) T(70.2)	434.2	92.1	34.9	Umathi	115		
MR FP	Chhota Udaipur (38)	EA	-	Maize, Groundnut, Cotton	-	O(8.0) T(8.0)	144.0	-	63.3	Nana Vanta	116		
PR MR FP	Chhota Udaipur (39)	EA	-	Maize, Groundnut, Pulses	10.5	O(6.0) T(6.0)	113.8	0.4	26.3	Koshta	117		
PR MR FP	Chhota Udaipur (40)	EA	-	Cotton, Paddy, Pulses	36.1	W(5.0) T(5.0)	115.7	39.1	-	Bunjar	118		
PR MR FP	Chhota Udaipur (42)	EA	-	Pulses, Jowar, Maize	419.8	W(4.8) T(4.8)	277.1	4.0	5.3	Raysingpura (Kavant)	119		
MR FP	Chhota Udaipur (53)	EA	-	Paddy, Jowar, Maize	10.9	-	184.8	-	309.4	Mogra	120		
MR FP	Chhota Udaipur (52)	EA	-	Cotton, Paddy, Tuwer	-	-	68.6	39.3	306.3	Jaduli	121		
MR FP	Chhota Udaipur (55)	EA	-	Cotton, Paddy, Grains	260.8	-	89.7	0.2	55.7	Bhundmariya	122		
MR	Chhota Udaipur (52)	EA	-	Cotton, Pulses, Tuwer	290.2	-	142.9	-	22.3	Padvani	123		
MR FP	Chhota Udaipur (42)	EA	-	Cotton, Paddy, Tuwer	10.9	-	98.1	14.1	13.8	Karvi	124		
PR MR FP	Chhota Udaipur (52)	EA	-	Maize, Jowar, Bajri	-	-	58.8	0.4	265.0	Khasra	125		

## Census of India 2001 -

## Amenities and

Amenities available (if not available within the village, a dash (-) is shown in the column and next to it in brackets the distance in broad ranges viz. < 5 kms., 5-10 kms. and 10+ kms of the nearest place where the facility is available is given)												
Serial Number	Name of Village & Location Code	Total Area of the Village (in Hectare)	Total Population (2001 Census)	Number of Households (2001 Census)	Educational	Medical	Drinking Water	Post, Telegraph and Telephone	Commercial and Co-operative Banks	Agricultural, Non-Agricultural and Other Credit Societies	Recreational & Cultural Facilities (Cinema/Video Hall, Sports Club, Stadium/Auditorium)	Communications (Bus Service, Railway Station, Waterway)
1	2	3	4	5	6	7	8	9	10	11	12	13
126	Moti Chikhli (01411700)	187.1	753	117	P C(10+)	PHS H(5-10) MCW(5-10) PHC(10+)	HP W R	- PO(<5) PH(<5)	- CM(<5) CP(<5)	- ACS(<5) NCS(10+) OCS(10+)	- CV(5-10) SP(10+) ST(10+)	BS RS(10+)
127	Kadipani (01411800)	265.1	1,888	390	P S C(10+)	MCW PHC PHS RMP H(10+)	HP W	PO PTO PH(10)	CM CP	- ACS(<5) NCS(10+) OCS(10+)	- CV(10+) SP(10+) ST(10+)	BS RS(10+)
128	Ambadungar (01411900)	1,386.5	1,562	251	P C(10+)	PHS H(10+) MCW(10+) PHC(10+)	T HP TW W	PO PH(2)	- CM(<5) CP(<5)	- ACS(<5) NCS(10+) OCS(10+)	- CV(10+) SP(10+) ST(10+)	BS RS(10+)
129	Khandla (01412000)	366.9	808	128	P C(10+)	- H(10+) MCW(10+) PHC(10+)	HP W	- PO(10+) PH(10+)	- CM(10+) CP(10+)	- ACS(5-10) NCS(10+) OCS(10+)	- CV(10+) SP(10+) ST(10+)	- BS(10+) RS(10+)
130	Kotbi (01412100)	644.1	966	159	P(2) C(10+)	- H(10+) MCW(10+) PHC(10+)	HP W	- PO(10+) PH(10+)	- CM(10+) CP(10+)	- ACS(10+) NCS(10+) OCS(10+)	- CV(10+) SP(10+) ST(10+)	- BS(5-10) RS(10+)
131	Turkheda (01412200)	2,491.3	1,621	253	- P(10+) C(10+)	- H(10+) MCW(10+) PHC(10+)	HP W	- PO(10+) PH(10+)	- CM(10+) CP(10+)	- ACS(10+) NCS(10+) OCS(10+)	- CV(10+) SP(10+) ST(10+)	- BS(10+) RS(10+)
132	Hanf (01412300)	4,044.8	2,345	419	P C(10+)	PHS H(10+) MCW(10+) PHC(10+)	T HP W R	- PO(<5) PH(<5)	- CM(10+) CP(<5)	- ACS(10+) NCS(10+) OCS(10+)	- CV(10+) SP(10+) ST(10+)	BS RS(10+)
133	Pandhariya (01412400)	49.7	70	13	- P(<5) C(10+)	CHW H(10+) MCW(10+) PHC(10+)	HP W	- PO(10+) PH(10+)	- CM(10+) CP(10+)	- ACS(10+) NCS(10+) OCS(10+)	- CV(10+) SP(10+) ST(10+)	- BS(5-10) RS(10+)
<b>Block Total</b>		<b>60,776.2</b>	<b>170,524</b>	<b>29,691</b>	<b>P(191) S(9) PUC(3) I Tr AC(7) O</b>	<b>D(2) DA(4) DH MCW(5) MH(3) CWC(15) HC(2) PHC(7) PHS(45) FWC(3) TB NH RMP(10) CHW(63) O</b>	<b>T(9) W(133) TK(3) HP(132) TW(2) R(68) C(6) L(4) S(2) O</b>	<b>PO(42) PTO(2) PH(33)</b>	<b>CM(6) CP(2) OCS(6)</b>	<b>ACS(18) NCS(2) OCS(6)</b>	<b>CV</b>	<b>BS(92)</b>

**Village Directory**

**Land Use (As on 1999)**

Approach to Village	Nearest Town & Distance (in km)	Power Supply	News paper/Magazine	Most Important Commodity Manufactured	Land use (i.e. area under different types of land use in hectare)							Name of Village	Serial Number
					Forest	Irrigated (by source)	Unirrigated	Cultivable Waste (including Gauchar and Groves)	Area not available for Cultivation				
14	15	16	17	18	19	20	21	22	23	2	1		
PR MR FP	Chhota Udaipur (42)	EA	N	Pulses, Paddy, Maize	48.5	W(6.0) T(6.0)	96.1	0.8	35.7	Moti Chikhli	126		
PR MR FP	Chhota Udaipur (46)	EA	-	Cotton, Tuwer, Groundnut	84.5	-	54.0	3.0	123.6	Kadipani	127		
PR MR FP	Chhota Udaipur (50)	EA	-	Cotton, Maize, Bajri	1,246.5	-	44.6	95.4	-	Ambadungar	128		
MR FP	Chhota Udaipur (47)	EA	-	Cotton, Tuwer, Pulses	235.8	-	77.0	0.4	53.7	Khandla	129		
MR FP	Chhota Udaipur (52)	EA	-	Cotton, Maize, Groundnut	538.3	-	45.2	-	60.6	Kotbi	130		
MR FP	Chhota Udaipur (55)	EA	-	Bajari, Jowar, Maize	2,406.1	-	-	41.7	43.5	Turkheda	131		
MR FP	Chhota Udaipur (49)	EA	-	Gugal, Jowar, Timroo Leaves	3,420.1	-	167.7	185.1	271.9	Hanf	132		
PR MR	Chhota Udaipur (50)	ED EAG	N	Jowar, Bajri, Maize	16.9	W(2.2) T(2.2)	4.7	-	26.0	Pandhariya	133		
<b>PR(100)</b>		<b>ED</b>	<b>N(23)</b>		<b>16,830.1</b>	<b>GC(830.4)</b>	<b>28,934.5</b>	<b>3,402.0</b>	<b>6,577.8</b>				
<b>MR(110)</b>		<b>EAG</b>	<b>M(16)</b>			<b>W(2,153.0)</b>							
<b>FP(112)</b>		<b>EA(132)</b>				<b>WE(903.8)</b>							
						<b>TW(40.2)</b>							
						<b>TWE(23.0)</b>							
						<b>TK(60.0)</b>							
						<b>R(810.2)</b>							
						<b>O(211.3)</b>							
						<b>T(5,031.9)</b>							

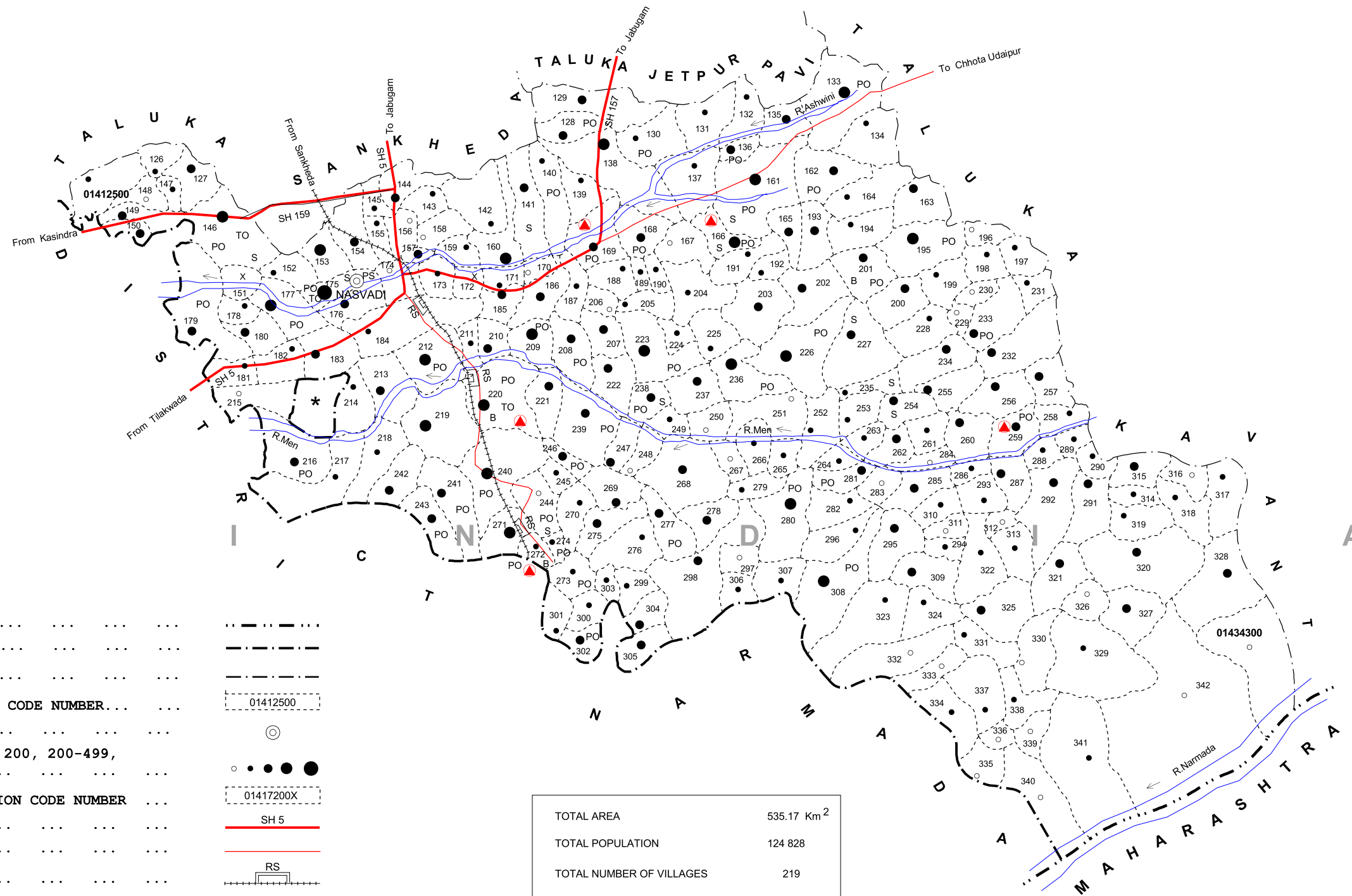


**TALUKA / C.D.BLOCK**  
**NASVADI**





# GUJARAT TALUKA NASVADI DISTRICT VADODARA



- BOUNDARY, STATE . . . . .
- " DISTRICT.. . . . .
- " TALUKA . . . . .
- " VILLAGE WITH PERMANENT LOCATION CODE NUMBER...
- HEADQUARTERS : TALUKA . . . . .
- POPULATION SIZE CLASS OF VILLAGES : BELOW 200, 200-499, 500-999, 1000-4999, 5000 AND ABOVE...
- UNINHABITED VILLAGES WITH PERMANENT LOCATION CODE NUMBER . . . . .
- STATE HIGHWAY . . . . .
- IMPORTANT METALLED ROADS . . . . .
- RAILWAY LINE WITH STATION , NARROW GAUGE... . . . .
- RIVER AND STREAM... . . . .
- POST OFFICE / TELEGRAPH OFFICE . . . . .
- HIGH SCHOOL/SENIOR SECONDARY SCHOOL.. . . . .
- POLICE STATION EXCLUDING RLY. POLICE STATION . . . . .
- PRIMARY HEALTH CENTRE . . . . .
- BANK... . . . .

- 01412500
- 01417200X
- SH 5
- RS
- PO / TO
- S
- PS
- B

TOTAL AREA	535.17 Km <sup>2</sup>
TOTAL POPULATION	124 828
TOTAL NUMBER OF VILLAGES	219
DISTANCE FROM DISTRICT HEADQUARTERS TO TALUKA	85 Kms

C.D. BLOCK BOUNDARY OF NASVADI IS CO-TERMINUS WITH TALUKA BOUNDARY .  
 \* PART OF TALUKA NANDOD (DISTRICT NARMADA)



(c) Alphabetical list of Villages ( Nasvadi Taluka )

Sl. No.	Name of Village	2001 Census Location Code Number	1991 Census Location Code Number	Sl. No.	Name of Village	2001 Census Location Code Number	1991 Census Location Code Number
1	2	3	4	1	2	3	4
1	Akona	01417700	00060	44	Dani	01416200	00038
2	Ambada	01430500	00172	45	Dedkiamli	01413900	00027
3	Ambapura	01413200	00033	46	Dekoch	01431100	00178
4	Amroli	01422000	00105	47	Dhamaniya Amba	01428700	00182
5	Amta	01432500	00198	48	Dhamasiya	01417900	00009
6	Anandpuri	01415400	00014	49	Dhandhaniya	01419800	00092
7	Andhani	01428800	00183	50	Dhaniya Umarva	01419900	00095
8	Antras	01434100	00217	51	Dharsimel	01432000	00200
9	Bagaliya	01423200	00129	52	Dholi Kotardi	01420500	00075
10	Bari Mahuda	01425800	00159	53	Dhumna	01433500	00213
11	Baroli	01424000	00113	54	Dughdha	01425900	00160
12	Batupalasadi	01422800	00096	55	Fatepur	01427900	00148
13	Bedikuva	01418100	00063	56	Ferkada (Kharkhada)	01434300	00219
14	Bhagvanpura (Pankhada)	01429700	00164	57	Fulwadi	01428300	00152
15	Bhagvanpura (Nasvadi)	01414500	00015	58	Gadh	01426700	00136
16	Bhaka	01413300	00036	59	Ganiyar Bari	01433000	00209
17	Bhangiyavad	01426100	00154	60	Ghatamali	01429100	00188
18	Bharoswadi	01421400	00065	61	Ghatasa	01427800	00147
19	Bharwada	01423900	00117	62	Gheswadi	01431000	00177
20	Bhil Boriyad	01416600	00041	63	Ghoda	01428400	00155
21	Bhutkhan	01424800	00119	64	Ghodisimel	01418000	00061
22	Bilgam	01426400	00133	65	Ghutiya Amba	01426000	00156
23	Bofa	01419700	00091	66	Goyavant (Rengani)	01428000	00149
24	Borkhad	01422700	00098	67	Hamirpura	01413100	00032
25	Borvani	01419400	00086	68	Hanlli	01425300	00124
26	Botiyakuva	01424400	00114	69	Haripura (Boriyad)	01419000	00044
27	Budha Jaldhuni	01432300	00194	70	Haripura (Nasvadi)	01415300	00013
28	Chametha	01414600	00008	71	Haripura (Vadeshiya)	01424600	00116
29	Chandanpura	01422400	00076	72	Hariyabar	01429600	00163
30	Chavariya	01431200	00181	73	Harkhod	01432700	00206
31	Chhaktar Umarva	01420000	00097	74	Intiya	01414700	00004
32	Chhalvant	01425600	00157	75	Jajva	01417000	00050
33	Chharbara	01434000	00216	76	Jakshi	01427700	00146
34	Chhaththiamli	01424700	00118	77	Jamba (Jivanpura)	01429900	00166
35	Chhevat	01425200	00123	78	Jambughoda	01430100	00168
36	Chhoti Umer	01433600	00214	79	Jamli	01423600	00100
37	Choramal	01413700	00040	80	Jemalgadh	01421600	00109
38	Chosalpura	01412500	00001	81	Jitnagar	01429800	00165
39	Chunakhan	01415500	00016	82	Jitpura	01418300	00059
40	Dabba	01433300	00196	83	Kadada (Girkheda)	01434200	00218
41	Dabhen	01423000	00093	84	Kadikuva	01424500	00115
42	Dajipura	01412600	00002	85	Kaduli Mahudi	01429200	00189
43	Damoli	01413000	00031	86	Kakadvani	01418800	00046

Sl. No.	Name of Village	2001 Census Location Code Number	1991 Census Location Code Number	Sl. No.	Name of Village	2001 Census Location Code Number	1991 Census Location Code Number
1	2	3	4	1	2	3	4
87	Kalidori	01412800	00029	131	Mediya	01428600	00161
88	Kaliyapura	01430200	00169	132	Modhala	01413800	00028
89	Kalkoch	01419300	00084	133	Moradiya	01418700	00048
90	Kamboya	01415100	00011	134	Moti Zari	01426500	00134
91	Kamlavasan	01422900	00094	135	Nakhalpur	01427600	00145
92	Kandha	01420300	00079	136	Nana Vant	01425400	00131
93	Kandva	01417300	00054	137	Nani Jaduli	01429000	00185
94	Kankuvasan	01421700	00108	138	Nani Kadai	01425700	00158
95	Kantiyabar	01431800	00202	139	Nani Zari	01426300	00132
96	Karamdi	01420700	00072	140	Nannupura	01418400	00058
97	Kasumbiya	01427400	00140	141	Narda	01430700	00174
98	Katkuva	01428200	00150	142	Nasvadi	01417500	00056
99	Kelaniya	01418500	00052	143	Navagam (Nani Navagami)	01422300	00074
100	Kesarpura	01412900	00030	144	Nishana	01432100	00199
101	Kevadi	01431500	00186	145	Pala	01421200	00067
102	Khadakiya	01413500	00035	146	Palasani	01416900	00047
103	Khadakiya (Boriyad)	01416700	00042	147	Palsar	01421100	00068
104	Khambhayta	01422200	00103	148	Pani Mahuda	01427000	00139
105	Khapariya	01424100	00112	149	Pankhada (Jitnagar)	01430600	00173
106	Khareda	01413600	00034	150	Pankhada (Khichadiya)	01416300	00088
107	Khenda	01433700	00211	151	Patadiya	01419600	00090
108	Khermal	01428900	00184	152	Payakoi	01415000	00007
109	Khetanbar	01431400	00187	153	Piplaj	01415900	00051
110	Khichadiya (Maldungra)	01416500	00083	154	Piplvani	01433400	00212
111	Khodiya	01421000	00069	155	Pisayata (Digneol)	01429500	00176
112	Khokhara	01418900	00045	156	Pochamba	01420900	00070
113	Khokhra (Tankhala)	01427500	00144	157	Pothlipura	01417800	00010
114	Khokhra(Lavakoi)	01433200	00195	158	Radhani Pani	01431700	00204
115	Khushalpura	01424900	00120	159	Rajpura	01420400	00078
116	Kolamba	01414100	00025	160	Ramapalasadi	01423400	00126
117	Koli Boriyad	01419100	00080	161	Rampuri	01415200	00012
118	Kolu	01421300	00066	162	Ranbor	01432200	00191
119	Kothiya	01412700	00003	163	Raneda	01419200	00081
120	Koyari	01417400	00017	164	Ranipura	01423700	00101
121	Kukarda	01430800	00175	165	Ratakadav	01423500	00125
122	Kukavati	01415700	00055	166	Ratanpura	01416000	00024
123	Kumetha	01431900	00201	167	Ratanpura (Kaprali)	01426200	00153
124	Kunda	01432900	00208	168	Rayasingpura	01418200	00062
125	Kuppa	01433900	00215	169	Raypur	01423800	00102
126	Lavakoi	01428100	00151	170	Reliya Amba	01429400	00179
127	Linda	01414900	00006	171	Roziya	01424200	00110
128	Mahebutpura	01414800	00005	172	Samparpura	01426800	00137
129	Matha Jaldhuni	01432400	00193	173	Sandhiya	01422100	00104
130	Matora	01416400	00087	174	Sankadibari	01433800	00210

VILLAGE DIRECTORY

Sl. No.	Name of Village	2001 Census Location Code Number	1991 Census Location Code Number	Sl. No.	Name of Village	2001 Census Location Code Number	1991 Census Location Code Number
1	2	3	4	1	2	3	4
175	Sankal	01430900	00192	198	Udet	01432600	00207
176	Sankal(Tankhala)	01427100	00141	199	Umarkoi	01422500	00077
177	Saripani	01420200	00082	200	Undakotar	01425000	00121
178	Sariyapani	01431600	00203	201	Vadadli	01421800	00107
179	Sengpur	01420100	00085	202	Vadeshiya	01426900	00138
180	Shankarvav	01427300	00143	203	Vadiya	01421500	00064
181	Simaliya	01430300	00170	204	Vadiya (Sodhaliya)	01418600	00049
182	Simalkhadu	01423100	00128	205	Vaghiyamahuda	01414300	00020
183	Simel	01426600	00135	206	Vaguma	01423300	00127
184	Sindhadiya	01413400	00037	207	Valpura	01417600	00057
185	Sindhikuva (Chametha)	01414400	00019	208	Vandriya	01425100	00122
186	Sindhikuva (Roziya)	01424300	00111	209	Vanki Khakhar	01430000	00167
187	Sindhipani	01431300	00190	210	Vankla	01419500	00089
188	Sodat	01417100	00022	211	Vantda	01420800	00071
189	Sodhaliya	01416800	00043	212	Vasvani	01425500	00130
190	Sukapura	01415800	00021	213	Vegannar	01415600	00018
191	Suklivasan	01430400	00171	214	Velari	01414200	00023
192	Tadkachhla	01417200	00053	215	Viyavant	01429300	00180
193	Talav	01432800	00205	216	Wadia (Lavakoi)	01433100	00197
194	Tankhala	01427200	00142	217	Waghach	01416100	00039
195	Tarol	01428500	00162	218	Zarkhali	01421900	00106
196	Thunpura	01420600	00073	219	Zer	01422600	00099
197	Timba	01414000	00026				

## Census of India 2001 -

## Amenities and

Serial Number	Name of Village & Location Code	Total Area of the Village (in Hectare)	Total Population (2001 Census)	Number of Households (2001 Census)	Amenities available (if not available within the village, a dash (-) is shown in the column and next to it in brackets the distance in broad ranges viz. < 5 kms., 5-10 kms. and 10+ kms of the nearest place where the facility is available is given)								
					Educational	Medical	Drinking Water	Post, Telegraph and Telephone	Commercial and Co-operative Banks	Agricultural, Non-Agricultural and Other Credit Societies	Recreational & Cultural Facilities (Cinema/Video Hall, Sports Club, Stadium/Auditorium)	Communications (Bus Service, Railway Station, Waterway)	
1	2	3	4	5	6	7	8	9	10	11	12	13	
<b>CD Block: Nasvadi (0007)</b>													
1	Chosalpura (01412500)	292.6	473	90	P C(10+)	CWC CHW H(10+) MCW(5-10) PHC(10+)	HP W	- PO(< 5) PH(< 5)	- CM(5-10) CP(5-10)	- ACS(< 5) NCS(5-10) OCS(5-10)	- CV(5-10) SP(10+) ST(10+)	BS RS(5-10)	
2	Dajipura (01412600)	118.4	211	57	P C(10+)	CHW H(10+) MCW(10+) PHC(10+)	HP W C	- PO(< 5) PH(< 5)	- CM(10+) CP(10+)	- ACS(< 5) NCS(10+) OCS(10+)	- CV(10+) SP(10+) ST(10+)	BS(< 5) RS(< 5)	
3	Kothiya (01412700)	371.5	689	117	P(2) O C(10+)	PHS CHW H(10+) MCW(5-10) PHC(5-10)	T HP TW W	- PO(< 5) PH(< 5)	- CM(< 5) CP(10+)	- ACS(< 5) NCS(5-10) OCS(5-10)	- CV(5-10) SP(10+) ST(10+)	BS RS(< 5)	
4	Kalidori (01412800)	247.7	833	164	P(2) AC C(10+)	CHW H(5-10) MCW(5-10) PHC(5-10)	T HP TW W	PO PH	- CM(5-10) CP(< 5)	- ACS(< 5) NCS(5-10) OCS(5-10)	- CV(10+) SP(10+) ST(10+)	BS RS(5-10)	
5	Kesarpura (01412900)	240.2	701	126	P C(10+)	CHW H(10+) MCW(5-10) PHC(10+)	T HP TW W	PH PO(< 5)	- CM(5-10) CP(5-10)	- ACS(5-10) NCS(5-10) OCS(5-10)	- CV(5-10) SP(10+) ST(10+)	BS RS(5-10)	
6	Damoli (01413000)	326.3	422	87	P C(10+)	HC H(5-10) MCW(5-10) PHC(5-10)	HP W R	- PO(5-10) PH(5-10)	- CM(5-10) CP(5-10)	ACS NCS(5-10) OCS(5-10)	- CV(5-10) SP(10+) ST(10+)	BS(5-10) RS(5-10)	
7	Hamirpura (01413100)	191.8	364	68	P C(10+)	CHW H(10+) MCW(< 5) PHC(< 5)	HP W	- PO(< 5) PH(< 5)	- CM(10+) CP(10+)	- ACS(< 5) NCS(10+) OCS(10+)	- CV(10+) SP(10+) ST(10+)	BS(< 5) RS(10+)	
8	Ambapura (01413200)	164.4	348	62	P C(5-10)	CHW H(5-10) MCW(5-10) PHC(5-10)	HP W R	- PO(5-10) PH(5-10)	- CM(5-10) CP(5-10)	ACS NCS(5-10) OCS(5-10)	- CV(5-10) SP(10+) ST(10+)	BS(< 5) RS(5-10)	
9	Bhaka (01413300)	540.6	1,064	204	P(2) C(10+)	PHS H(10+) MCW(10+) PHC(10+)	HP W R	PO PH(10+)	- CM(5-10) CP(10+)	- ACS(< 5) NCS(10+) OCS(10+)	- CV(10+) SP(10+) ST(10+)	BS RS(10+)	
10	Sindhadiya (01413400)	171.6	269	70	P AC C(10+)	CHW H(10+) MCW(5-10) PHC(5-10)	HP W R	- PO(< 5) PH(5-10)	- CM(10+) CP(10+)	- ACS(10+) NCS(10+) OCS(10+)	- CV(10+) SP(10+) ST(10+)	BS(< 5) RS(10+)	

## Village Directory

## Land Use (As on 1999)

Approach to Village	Nearest Town & Distance (in km)	Power Supply	News paper/Magazine	Most Important Commodity Manufactured	Land use (i.e. area under different types of land use in hectare)							Name of Village	Serial Number
					Forest	Irrigated (by source)	Unirrigated	Cultivable Waste (including Gauchar and Groves)	Area not available for Cultivation				
14	15	16	17	18	19	20	21	22	23	2	1		
MR FP	Bodeli (30)	EA	-	Maize, Tuwer, Cotton	143.4	-	142.9	4.7	1.6	Chosalpura	1		
MR	Bodeli (30)	EA	-	Cotton, Maize, Tuwer	5.9	-	104.2	2.9	5.3	Dajipura	2		
PR MR FP	Bodeli (26)	EA	-	Cotton, Pulses, Jowar	21.2	W(8.0) T(8.0)	299.9	0.4	41.9	Kothiya	3		
PR	Bodeli (25)	EA	N M	Maize, Paddy, Cotton	-	W(4.0) WE(4.0) TWE(4.0) T(12.0)	212.5	19.6	3.6	Kalidori	4		
PR	Bodeli (28)	EA	N M	Maize, Paddy, Tuwer	-	W(6.0) WE(6.0) TWE(8.0) T(20.0)	197.1	19.6	3.5	Kesarpura	5		
PR MR FP	Bodeli (28)	ED EAG	-	Tuwer, Cotton, Paddy	-	-	308.3	2.6	15.4	Damoli	6		
PR MR FP	Bodeli (29)	ED EAG	-	Pulses, Maize, Paddy	-	-	142.0	9.6	40.2	Hamirpura	7		
PR MR FP	Bodeli (30)	ED EAG	-	Tuwer, Maize, Paddy	-	-	141.3	0.5	22.5	Ambapura	8		
PR MR FP	Bodeli (32)	ED EAG	-	Tuwer, Groundnut, Paddy	-	-	423.7	91.8	25.0	Bhaka	9		
MR FP	Bodeli (30)	ED EAG	N	Cotton, Maize, Tuwer	-	GC(19.0) R(1.0) T(20.0)	145.0	0.3	6.3	Sindhadiya	10		



## Census of India 2001 -

## Amenities and

Serial Number	Name of Village & Location Code	Total Area of the Village (in Hectare)	Total Population (2001 Census)	Number of Households (2001 Census)	Amenities available (if not available within the village, a dash (-) is shown in the column and next to it in brackets the distance in broad ranges viz. < 5 kms., 5-10 kms. and 10+ kms of the nearest place where the facility is available is given)								
					Educational	Medical	Drinking Water	Post, Telegraph and Telephone	Commercial and Co-operative Banks	Agricultural, Non-Agricultural and Other Credit Societies	Recreational & Cultural Facilities (Cinema/Video Hall, Sports Club, Stadium/Auditorium)	Communications (Bus Service, Railway Station, Waterway)	
1	2	3	4	5	6	7	8	9	10	11	12	13	
11	Khadakiya (01413500)	182.4	707	120	P C(10+)	CHW H(10+) MCW(10+) PHC(10+)	HP W R	- PO(5-10) PH(5-10)	- CM(10+) CP(10+)	ACS NCS(10+) OCS(10+)	- CV(10+) SP(10+) ST(10+)	BS RS(10+)	
12	Khareda (01413600)	186.3	742	159	P C(5-10)	CHW H(10+) MCW(10+) PHC(10+)	HP W	PO PH(< 5)	- CM(10+) CP(10+)	ACS NCS(10+) OCS(10+)	- CV(10+) SP(10+) ST(10+)	- BS(< 5) RS(10+)	
13	Choramal (01413700)	208.9	336	95	P C(10+)	HC TB H(10+) MCW(10+) PHC(10+)	HP W R	- PO(< 5) PH(< 5)	- CM(< 5) CP(10+)	ACS NCS(< 5) OCS(10+)	- CV(10+) SP(10+) ST(10+)	BS RS(10+)	
14	Modhala (01413800)	628.8	1,484	336	P C(5-10)	CHW H(5-10) MCW(5-10) PHC(< 5)	T HP W R	PO PH(< 5)	- CM(5-10) CP(5-10)	ACS NCS(5-10) OCS(5-10)	- CV(5-10) SP(10+) ST(10+)	BS RS(5-10)	
15	Dedkiamli (01413900)	273.5	247	45	P C(10+)	CHW H(5-10) MCW(5-10) PHC(5-10)	T HP W	PH PO(< 5)	- CM(5-10) CP(5-10)	- ACS(5-10) NCS(5-10) OCS(5-10)	- CV(5-10) SP(10+) ST(10+)	BS RS(5-10)	
16	Timba (01414000)	165.2	459	103	P AC C(10+)	CHW H(10+) MCW(< 5) PHC(< 5)	HP W R	- PO(< 5) PH(5-10)	- CM(< 5) CP(< 5)	- ACS(< 5) NCS(< 5) OCS(< 5)	- CV(< 5) SP(10+) ST(10+)	- BS(< 5) RS(< 5)	
17	Kolamba (01414100)	310.0	812	171	P S AC C(10+)	CHW H(10+) MCW(< 5) PHC(< 5)	T HP W TK R	PO PH(< 5)	- CM(5-10) CP(5-10)	ACS NCS(< 5) OCS(< 5)	- CV(< 5) SP(10+) ST(10+)	BS RS(5-10)	
18	Velari (01414200)	229.1	294	58	P C(10+)	CHW H(5-10) MCW(5-10) PHC(5-10)	T HP W R	- PO(< 5) PH(5-10)	- CM(5-10) CP(5-10)	- ACS(< 5) NCS(< 5) OCS(< 5)	- CV(< 5) SP(10+) ST(10+)	BS RS(5-10)	
19	Vaghiyamahuda (01414300)	105.6	454	107	P AC C(10+)	- H(< 5) MCW(< 5) PHC(< 5)	T HP W	- PO(< 5) PH(< 5)	- CM(< 5) CP(< 5)	- ACS(< 5) NCS(< 5) OCS(< 5)	- CV(< 5) SP(10+) ST(10+)	BS RS(< 5)	
20	Sindhikuva (Chametha) (01414400)	239.8	789	135	P C(10+)	CHW H(10+) MCW(5-10) PHC(< 5)	T HP W C	- PO(< 5) PH(5-10)	- CM(< 5) CP(5-10)	- ACS(5-10) NCS(5-10) OCS(5-10)	- CV(5-10) SP(10+) ST(10+)	BS RS(5-10)	

**Village Directory**

**Land Use (As on 1999)**

Approach to Village	Nearest Town & Distance (in km)	Power Supply	News paper/Magazine	Most Important Commodity Manufactured	Land use (i.e. area under different types of land use in hectare)							Name of Village	Serial Number
					Forest	Irrigated (by source)	Unirrigated	Cultivable Waste (including Gauchar and Groves)	Area not available for Cultivation				
14	15	16	17	18	19	20	21	22	23	2	1		
PR MR FP	Bodeli (30)	ED EAG	-	Cotton, Tuwer, Maize	-	-	161.1	0.3	21.0	Khadakiya	11		
MR FP	Bodeli (28)	ED EAG	-	Wheat, Maize, Paddy	-	-	139.5	25.2	21.6	Khareda	12		
PR MR FP	Bodeli (29)	ED EAG	-	Tuwer, Maize, Paddy	-	-	177.6	11.1	20.2	Choramal	13		
PR FP	Bodeli (27)	EA	N M	Maize, Tuwer, Pulses	-	W(20.0) WE(20.0) TWE(20.0) T(60.0)	484.8	44.5	39.5	Modhala	14		
PR	Bodeli (25)	ED EAG	-	Tuwer, Cotton, Jowar	-	W(2.0) WE(3.0) T(5.0)	248.3	6.5	13.8	Dedkiamli	15		
MR FP	Bodeli (26)	ED EAG	N	Cotton, Tuwer, Maize	-	W(4.0) WE(3.0) T(7.0)	132.7	7.7	17.8	Timba	16		
PR MR	Bodeli (28)	ED EAG	N M	Cotton, Tuwer, Maize	-	W(8.0) WE(4.0) T(12.0)	265.0	18.0	15.0	Kolamba	17		
PR MR FP	Bodeli (30)	ED EAG	N M	Tuwer, Cotton, Pulses	-	W(8.0) WE(22.4) T(30.4)	140.5	47.5	10.8	Velari	18		
PR MR FP	Bodeli (28)	ED EAG	N M	Maize, Cotton, Tuwer	-	W(12.6) T(12.6)	81.4	5.4	6.2	Vaghiyamahuda	19		
MR FP	Bodeli (28)	EA	M	Paddy, Maize, Tuwer	-	W(10.0) WE(5.0) T(15.0)	109.2	6.7	108.9	Sindhikuva (Chametha)	20		

## Census of India 2001 -

## Amenities and

Serial Number	Name of Village & Location Code	Total Area of the Village (in Hectare)	Total Population (2001 Census)	Number of Households (2001 Census)	Educational	Amenities available (if not available within the village, a dash (-) is shown in the column and next to it in brackets the distance in broad ranges viz. < 5 kms., 5-10 kms. and 10+ kms of the nearest place where the facility is available is given)							
						Medical	Drinking Water	Post, Telegraph and Telephone	Commercial and Co-operative Banks	Agricultural, Non-Agricultural and Other Credit Societies	Recreational & Cultural Facilities (Cinema/Video Hall, Sports Club, Stadium/Auditorium)	Communications (Bus Service, Railway Station, Waterway)	
1	2	3	4	5	6	7	8	9	10	11	12	13	
21	Bhagvanpura (Nasvadi) (01414500)	38.4	290	48	P C(10+)	CHW H(10+) MCW(< 5) PHC(< 5)	HP W	- PO(< 5) PH(< 5)	- CM(< 5) CP(< 5)	- ACS(< 5) NCS(< 5) OCS(< 5)	- CV(< 5) SP(10+) ST(10+)	BS RS(< 5)	
22	Chametha (01414600)	778.1	1,565	290	P(2) S C(10+)	PHS H(5-10) MCW(5-10) PHC(5-10)	T HP W TK	PO TO PTO PH	- CM(< 5) CP(5-10)	- ACS(< 5) NCS(5-10) OCS(5-10)	- CV(5-10) SP(10+) ST(10+)	BS RS(< 5)	
23	Intiya (01414700)	69.1	339	63	P C(10+)	CHW H(10+) MCW(5-10) PHC(5-10)	HP W TK	- PO(5-10) PH(5-10)	- CM(5-10) CP(5-10)	- ACS(< 5) NCS(5-10) OCS(5-10)	- CV(5-10) SP(10+) ST(10+)	BS RS(< 5)	
24	Mahebutpura (01414800)	126.6	59	14	- P(< 5) C(10+)	CHW H(5-10) MCW(5-10) PHC(5-10)	HP W TK	- PO(5-10) PH(5-10)	- CM(5-10) CP(5-10)	- ACS(< 5) NCS(5-10) OCS(5-10)	- CV(5-10) SP(10+) ST(10+)	BS RS(< 5)	
25	Linda (01414900)	373.1	586	135	P O C(10+)	CHW H(10+) MCW(5-10) PHC(5-10)	T HP W TK	- PO(< 5) PH(5-10)	- CM(< 5) CP(5-10)	- ACS(< 5) NCS(5-10) OCS(5-10)	- CV(5-10) SP(10+) ST(10+)	BS RS(< 5)	
26	Payakoi (01415000)	203.5	544	99	P C(10+)	CHW H(10+) MCW(5-10) PHC(10+)	HP W	- PO(< 5) PH(< 5)	- CM(< 5) CP(5-10)	ACS NCS(5-10) OCS(5-10)	- CV(5-10) SP(10+) ST(10+)	BS RS(< 5)	
27	Kamboya (01415100)	45.8				Uninhabited							
28	Rampuri (01415200)	135.6	329	72	P C(10+)	CHW H(10+) MCW(< 5) PHC(< 5)	HP W R	- PO(< 5) PH(< 5)	- CM(< 5) CP(< 5)	- ACS(< 5) NCS(< 5) OCS(< 5)	- CV(< 5) SP(10+) ST(10+)	BS RS(< 5)	
29	Haripura (Nasvadi) (01415300)	230.9	1,013	180	P C(10+)	CHW H(< 5) MCW(< 5) PHC(< 5)	HP R	- PO(< 5) PH(< 5)	- CM(< 5) CP(< 5)	- ACS(< 5) NCS(< 5) OCS(< 5)	- CV(< 5) SP(10+) ST(10+)	BS RS(< 5)	
30	Anandpuri (01415400)	179.2	769	181	P C(10+)	- H(< 5) MCW(< 5) PHC(< 5)	HP W R	PH PO(< 5)	- CM(< 5) CP(< 5)	- ACS(< 5) NCS(< 5) OCS(< 5)	- CV(< 5) SP(< 5) ST(10+)	BS RS(< 5)	
31	Chunakhan (01415500)	127.7	229	48	P AC C(10+)	- H(< 5) MCW(< 5) PHC(< 5)	HP R	PH PO(< 5)	- CM(< 5) CP(< 5)	- ACS(< 5) NCS(< 5) OCS(< 5)	- CV(< 5) SP(10+) ST(10+)	BS RS(< 5)	

## Village Directory

## Land Use (As on 1999)

Approach to Village	Nearest Town & Distance (in km)	Power Supply	News paper/Magazine	Most Important Commodity Manufactured	Land use (i.e. area under different types of land use in hectare)							Name of Village	Serial Number
					Forest	Irrigated (by source)	Unirrigated	Cultivable Waste (including Gauchar and Groves)	Area not available for Cultivation				
14	15	16	17	18	19	20	21	22	23	2	1		
PR	Bodeli (25)	ED	-	Cotton, Tuwer, Maize	-	-	11.2	-	27.1	Bhagvanpura (Nasvadi)	21		
PR MR FP	Bodeli (26)	ED EAG	N	Cotton, Maize, Paddy	6.1	-	673.6	71.0	27.5	Chametha	22		
MR	Bodeli (26)	ED EAG	-	Cotton, Maize, Tuwer	-	W(0.6) T(0.6)	38.1	2.7	27.7	Intiya	23		
MR	Bodeli (28)	EA	-	Cotton, Maize, Tuwer	-	-	98.9	14.1	13.5	Mahebutpura	24		
PR MR FP	Bodeli (29)	ED EAG	-	Cotton, Tuwer, Maize	189.5	-	139.2	38.0	6.3	Linda	25		
PR MR FP	Bodeli (28)	EA	-	Cotton, Paddy, Tuwer	37.0	-	159.7	-	6.8	Payakoi	26		
	Uninhabited				-	-	45.8	-	-	Kamboya	27		
MR	Bodeli (29)	ED EAG	-	Cotton, Maize, Tuwer	-	-	97.1	30.1	8.4	Rampuri	28		
PR FP	Bodeli (30)	ED EAG	N M	Maize, Paddy, Cotton	-	W(8.0) WE(16.0) TWE(2.0) T(26.0)	181.2	-	23.7	Haripura (Nasvadi)	29		
PR MR FP	Bodeli (28)	ED EAG	N	Tuwer, Pulses, Maize	-	W(10.0) WE(2.0) R(3.5) T(15.5)	131.6	21.8	10.2	Anandpuri	30		
MR FP	Bodeli (29)	ED EAG	-	Cotton, Pulses, Maize	-	W(6.2) WE(6.2) TWE(4.0) R(6.2) T(22.6)	90.3	11.5	3.3	Chunakhan	31		

## Census of India 2001 -

## Amenities and

Serial Number	Name of Village & Location Code	Total Area of the Village (in Hectare)	Total Population (2001 Census)	Number of Households (2001 Census)	Amenities available (if not available within the village, a dash (-) is shown in the column and next to it in brackets the distance in broad ranges viz. < 5 kms., 5-10 kms. and 10+ kms of the nearest place where the facility is available is given)								
					Educational	Medical	Drinking Water	Post, Telegraph and Telephone	Commercial and Co-operative Banks	Agricultural, Non-Agricultural and Other Credit Societies	Recreational & Cultural Facilities (Cinema/Video Hall, Sports Club, Stadium/Auditorium)	Communications (Bus Service, Railway Station, Waterway)	
1	2	3	4	5	6	7	8	9	10	11	12	13	
32	Vegannar (01415600)	39.3	54	13	- P(< 5) C(10+)	CHW H(<5) MCW(<5) PHC(<5)	T HP W R	- PO(< 5) PH(< 5)	- CM(< 5) CP(< 5)	- ACS(< 5) NCS(< 5) OCS(< 5)	- CV(< 5) SP(10+) ST(10+)	- BS(< 5) RS(< 5)	
33	Kukavati (01415700)	75.2	515	93	P AC C(10+)	CHW H(< 5) MCW(< 5) PHC(< 5)	HP W R	PH PO(< 5)	- CM(< 5) CP(< 5)	- ACS(< 5) NCS(< 5) OCS(< 5)	- CV(< 5) SP(< 5) ST(10+)	BS RS(< 5)	
34	Sukapura (01415800)	82.1	186	44	- P(< 5) C(10+)	CHW H(< 5) MCW(< 5) PHC(< 5)	T HP W R	- PO(< 5) PH(< 5)	- CM(< 5) CP(< 5)	- ACS(< 5) NCS(< 5) OCS(< 5)	- CV(< 5) SP(10+) ST(10+)	- BS(< 5) RS(< 5)	
35	Piplaj (01415900)	96.0	412	83	P AC C(10+)	CHW H(< 5) MCW(10+) PHC(< 5)	T HP W R	- PO(< 5) PH(< 5)	- CM(< 5) CP(< 5)	- ACS(< 5) NCS(< 5) OCS(< 5)	- CV(< 5) SP(10+) ST(10+)	- BS(< 5) RS(< 5)	
36	Ratanpura (01416000)	425.5	1,537	291	P AC C(10+)	PHS CHW H(< 5) MCW(< 5) PHC(< 5)	T HP W R C	- PO(< 5) PH(< 5)	- CM(< 5) CP(< 5)	- ACS(< 5) NCS(< 5) OCS(< 5)	- CV(< 5) SP(10+) ST(10+)	BS RS(< 5)	
37	Waghach (01416100)	968.2	2,244	447	P(2) S PUC C(10+)	PHS CHW H(10+) MCW(< 5) PHC(10+)	HP TW W R	PO PH(3)	- CM(< 5) CP(10+)	ACS NCS(10+) OCS(10+)	- CV(10+) SP(10+) ST(10+)	BS RS(10+)	
38	Dani (01416200)	253.5	851	170	P C(10+)	CHW H(5-10) MCW(5-10) PHC(5-10)	T HP TW W	PO PH(< 5)	- CM(10+) CP(10+)	- ACS(< 5) NCS(10+) OCS(10+)	- CV(10+) SP(10+) ST(10+)	BS RS(10+)	
39	Pankhada (Khichadiya) (01416300)	193.8	759	137	P C(10+)	CHW H(10+) MCW(5-10) PHC(5-10)	T HP W	- PO(< 5) PH(5-10)	- CM(10+) CP(10+)	- ACS(5-10) NCS(10+) OCS(10+)	- CV(10+) SP(10+) ST(10+)	- BS(5-10) RS(10+)	
40	Matora (01416400)	187.4	498	95	P C(10+)	CHW H(10+) MCW(5-10) PHC(5-10)	HP W	- PO(< 5) PH(5-10)	- CM(10+) CP(10+)	- ACS(5-10) NCS(10+) OCS(10+)	- CV(10+) SP(10+) ST(10+)	- BS(< 5) RS(10+)	
41	Khichadiya (Maldungra) (01416500)	293.0	596	119	P C(10+)	CHW H(10+) MCW(< 5) PHC(< 5)	HP TW W	- PO(< 5) PH(10+)	- CM(10+) CP(10+)	- ACS(< 5) NCS(10+) OCS(10+)	- CV(10+) SP(10+) ST(10+)	- BS(< 5) RS(10+)	

**Village Directory**

**Land Use (As on 1999)**

Approach to Village	Nearest Town & Distance (in km)	Power Supply	News paper/Magazine	Most Important Commodity Manufactured	Land use (i.e. area under different types of land use in hectare)							Name of Village	Serial Number
					Forest	Irrigated (by source)	Unirrigated	Cultivable Waste (including Gauchar and Groves)	Area not available for Cultivation				
14	15	16	17	18	19	20	21	22	23	2	1		
PR MR FP	Bodeli (28)	ED EAG	N M	Maize, Tuwer, Groundnut	-	W(10.0) T(10.0)	28.0 -		1.3	Vegannar	32		
MR FP	Bodeli (31)	EA	N	Tuwer, Maize, Cotton	-	W(10.1) WE(8.5) R(4.0) T(22.6)	37.4	8.3	6.9	Kukavati	33		
MR FP	Bodeli (31)	ED EAG	N M	Maize, Tuwer, Cotton	-	W(10.0) T(10.0)	46.2	12.6	13.3	Sukapura	34		
MR FP	Bodeli (30)	ED EAG	N M	Maize, Cotton, Tuwer	-	W(5.0) T(5.0)	74.7	9.7	6.6	Piplaj	35		
PR MR FP	Bodeli (32)	ED EAG	N M	Maize, Cotton, Tuwer	-	R(12.3) T(12.3)	326.8	44.8	41.6	Ratanpura	36		
PR MR FP	Bodeli (32)	EA	N M	Cotton, Maize, Jowar	-	W(4.0) R(4.0) O(6.0) T(14.0)	861.0	44.0	49.2	Waghach	37		
PR MR FP	Bodeli (32)	ED EAG	N	Cotton, Maize, Tuwer	-	W(17.6) T(17.6)	218.9	1.6	15.4	Dani	38		
PR MR FP	Bodeli (36)	ED EAG	N	Cotton, Tuwer, Maize	-	W(100.0) T(100.0)	77.3	4.5	11.9	Pankhada (Khichadiya)	39		
MR	Bodeli (33)	ED EAG	N	Cotton, Maize, Tuwer	-	W(66.4) T(66.4)	100.0	16.5	4.5	Matora	40		
MR FP	Bodeli (33)	ED	N	Maize, Tuwer, Cotton	-	W(100.0) T(100.0)	124.9	25.0	43.1	Khichadiya (Maldungra)	41		

## Census of India 2001 -

## Amenities and

Amenities available (if not available within the village, a dash (-) is shown in the column and next to it in brackets the distance in broad ranges viz. < 5 kms., 5-10 kms. and 10+ kms of the nearest place where the facility is available is given)												
Serial Number	Name of Village & Location Code	Total Area of the Village (in Hectare)	Total Population (2001 Census)	Number of Households (2001 Census)	Educational	Medical	Drinking Water	Post, Telegraph and Telephone	Commercial and Co-operative Banks	Agricultural, Non-Agricultural and Other Credit Societies	Recreational & Cultural Facilities (Cinema/Video Hall, Sports Club, Stadium/Auditorium)	Communications (Bus Service, Railway Station, Waterway)
1	2	3	4	5	6	7	8	9	10	11	12	13
42	Bhil Boriyad (01416600)	185.4	1,576	322	P S C(10+)	MCW CWC PHC FWC RMP(2) CHW H(10+)	T HP W R	PO PH	- CM(10+) CP(10+)	ACS NCS(10+) OCS(10+)	- CV(10+) SP(10+) ST(10+)	BS RS(10+)
43	Khadakiya (Boriyad) (01416700)	38.7	115	23	P C(10+)	CHW H(10+) MCW(< 5) PHC(< 5)	HP W R	- PO(< 5) PH(< 5)	- CM(< 5) CP(10+)	- ACS(< 5) NCS(10+) OCS(10+)	- CV(10+) SP(10+) ST(10+)	BS RS(5-10)
44	Sodhaliya (01416800)	215.6	974	192	P C(10+)	CHW H(5-10) MCW(< 5) PHC(< 5)	T HP W R	PO PH(3)	- CM(5-10) CP(5-10)	ACS NCS(5-10) OCS(5-10)	- CV(5-10) SP(10+) ST(10+)	BS RS(5-10)
45	Palasani (01416900)	414.7	980	219	P C(10+)	MCW PHC PHS(2) CHW H(5-10)	T HP W R	PO PH(4)	- CM(< 5) CP(5-10)	ACS NCS(5-10) OCS(5-10)	- CV(5-10) SP(10+) ST(10+)	BS RS(5-10)
46	Jajva (01417000)	56.9	78	17	AC P(< 5) C(10+)	CHW H(5-10) MCW(5-10) PHC(< 5)	HP W R	- PO(< 5) PH(5-10)	- CM(10+) CP(< 5)	- ACS(< 5) NCS(< 5) OCS(5-10)	- CV(10+) SP(10+) ST(10+)	- BS(< 5) RS(10+)
47	Sodat (01417100)	38.7	373	73	P AC C(10+)	- H(< 5) MCW(< 5) PHC(< 5)	HP W R	PH PO(< 5)	- CM(< 5) CP(< 5)	- ACS(< 5) NCS(< 5) OCS(< 5)	- CV(< 5) SP(10+) ST(10+)	BS RS(< 5)
48	Tadkachhla (01417200)	137.3			Uninhabited							
49	Kandva (01417300)	138.1	436	104	P AC C(10+)	- H(< 5) MCW(< 5) PHC(< 5)	HP W R	PH PO(< 5)	- CM(< 5) CP(< 5)	- ACS(< 5) NCS(< 5) OCS(< 5)	- CV(< 5) SP(< 5) ST(10+)	BS RS(< 5)
50	Koyari (01417400)	199.0	113	23	- P(< 5) C(5-10)	CHW H(< 5) MCW(< 5) PHC(< 5)	HP W	PH PO(< 5)	- CM(< 5) CP(< 5)	- ACS(< 5) NCS(10+) OCS(10+)	- CV(< 5) SP(10+) ST(10+)	- BS(< 5) RS(< 5)
51	Nasvadi (01417500)	330.1	7,065	1,482	P(4) S(2) PUC I C(10+)	MCW MH CWC HC PHS TB NH RMP(2) CHW O H(10+) PHC(5-10)	T HP W TK R C S	PO TO PH(300)	CM(2) CP(2)	ACS NCS(3) OCS	CV SP(10+) ST(10+)	BS RS

**Village Directory**

**Land Use (As on 1999)**

Approach to Village	Nearest Town & Distance (in km)	Power Supply	News paper/Magazine	Most Important Commodity Manufactured	Land use (i.e. area under different types of land use in hectare)							Name of Village	Serial Number
					Forest	Irrigated (by source)	Unirrigated	Cultivable Waste (including Gauchar and Groves)	Area not available for Cultivation				
14	15	16	17	18	19	20	21	22	23	2	1		
PR MR FP	Bodeli (30)	EA	N	Paddy, Pulses, Tuwer	-	W(70.7) T(70.7)	90.4	19.4	4.9	Bhil Boriyad	42		
MR FP	Bodeli (30)	EA	-	Paddy, Tuwer, Maize	-	GC(10.0) W(5.0) WE(7.0) T(22.0)	12.7	1.9	2.1	Khadakiya (Boriyad)	43		
PR	Bodeli (28)	ED EAG	-	Paddy, Maize, Tuwer	-	WE(12.6) T(12.6)	157.0	18.0	28.0	Sodhaliya	44		
PR	Bodeli (27)	EA	N M	Tuwer, Cotton, Jowar	-	W(2.0) WE(4.8) T(6.8)	323.0	24.8	60.2	Palasani	45		
MR FP	Bodeli (28)	EA	-	Tuwer, Maize, Cotton	-	W(2.0) T(2.0)	46.9	3.7	4.3	Jajva	46		
MR FP	Bodeli (30)	ED EAG	-	Tuwer, Maize, Pulses	-	W(2.1) WE(2.1) R(5.4) T(9.6)	28.0	0.4	0.7	Sodat	47		
	Uninhabited				42.0	-	-	-	95.3	Tadkachhla	48		
PR MR FP	Bodeli (32)	ED EAG	N	Tuwer, Maize, Pulses	-	WE(7.0) T(7.0)	98.7	28.8	3.6	Kandva	49		
MR FP	Bodeli (33)	ED EAG	-	Cotton, Maize, Pulses	-	W(139.3) T(139.3)	46.8	11.1	1.9	Koyari	50		
PR MR FP	Bodeli (30)	EA	N M	Cement, Tiles, Maize	25.6	GC(25.0) W(10.0) WE(10.0) T(45.0)	176.0	55.5	27.9	Nasvadi	51		



## Census of India 2001 -

## Amenities and

Amenities available (if not available within the village, a dash (-) is shown in the column and next to it in brackets the distance in broad ranges viz. < 5 kms., 5-10 kms. and 10+ kms of the nearest place where the facility is available is given)												
Serial Number	Name of Village & Location Code	Total Area of the Village (in Hectare)	Total Population (2001 Census)	Number of Households (2001 Census)	Educational	Medical	Drinking Water	Post, Telegraph and Telephone	Commercial and Co-operative Banks	Agricultural, Non-Agricultural and Other Credit Societies	Recreational & Cultural Facilities (Cinema/Video Hall, Sports Club, Stadium/Auditorium)	Communications (Bus Service, Railway Station, Waterway)
1	2	3	4	5	6	7	8	9	10	11	12	13
52	Valpura (01417600)	147.7	897	162	P S PUC AC C(10+)	CHW H(<5) MCW(<5) PHC(<5)	T HP W C S	PH PO(<5)	- CM(<5) CP(<5)	- ACS(<5) NCS(<5) OCS(<5)	- CV(<5) SP(10+) ST(10+)	BS RS(<5)
53	Akona (01417700)	508.1	1,390	292	P C(10+)	CWC PHS CHW H(<5) MCW(<5) PHC(<5)	HP W R	PO PH	- CM(<5) CP(<5)	- ACS(<5) NCS(<5) OCS(<5)	- CV(<5) SP(10+) ST(10+)	BS RS(<5)
54	Pothlipura (01417800)	163.0	296	53	P C(10+)	CWC CHW H(10+) MCW(<5) PHC(10+)	HP W	- PO(<5) PH(<5)	- CM(<5) CP(<5)	- ACS(<5) NCS(<5) OCS(<5)	- CV(<5) SP(10+) ST(10+)	- BS(<5) RS(<5)
55	Dhamasiya (01417900)	671.1	956	174	P C(10+)	CWC PHS CHW H(10+) MCW(5-10) PHC(5-10)	T HP W R	PO PH	- CM(5-10) CP(5-10)	- ACS(5-10) NCS(5-10) OCS(5-10)	- CV(5-10) SP(10+) ST(10+)	BS RS(5-10)
56	Ghodisimel (01418000)	235.2	640	111	P C(<5)	CWC CHW H(<5) MCW(<5) PHC(10+)	HP W R	- PO(<5) PH(<5)	- CM(<5) CP(<5)	- ACS(<5) NCS(<5) OCS(<5)	- CV(<5) SP(10+) ST(10+)	BS RS(10+)
57	Bedikuva (01418100)	70.5	224	39	P AC C(10+)	CHW H(5-10) MCW(5-10) PHC(5-10)	HP W C	- PO(<5) PH(<5)	- CM(5-10) CP(5-10)	- ACS(<5) NCS(5-10) OCS(5-10)	- CV(5-10) SP(10+) ST(10+)	- BS(<5) RS(5-10)
58	Rayasingpura (01418200)	141.3	490	80	P(2) AC C(10+)	CHW H(<5) MCW(<5) PHC(<5)	T HP W R C	- PO(<5) PH(<5)	- CM(<5) CP(<5)	ACS NCS(<5) OCS(<5)	- CV(<5) SP(10+) ST(10+)	BS RS(<5)
59	Jitpura (01418300)	246.6	768	135	P C(10+)	CHW H(10+) MCW(<5) PHC(<5)	HP W	PH PO(<5)	- CM(<5) CP(<5)	- ACS(<5) NCS(<5) OCS(<5)	- CV(<5) SP(10+) ST(10+)	BS RS(<5)
60	Nannupura (01418400)	188.2	429	88	P C(10+)	CHW H(<5) MCW(<5) PHC(<5)	HP W	PH PO(<5)	- CM(<5) CP(<5)	- ACS(<5) NCS(<5) OCS(<5)	- CV(<5) SP(10+) ST(10+)	BS RS(<5)
61	Kelaniya (01418500)	228.1	671	128	P AC C(10+)	CHW H(<5) MCW(<5) PHC(<5)	HP W	- PO(10+) PH(<5)	- CM(<5) CP(<5)	- ACS(<5) NCS(<5) OCS(<5)	- CV(<5) SP(10+) ST(10+)	BS RS(<5)

**Village Directory**

**Land Use (As on 1999)**

Approach to Village	Nearest Town & Distance (in km)	Power Supply	News paper/Magazine	Most Important Commodity Manufactured	Land use (i.e. area under different types of land use in hectare)							Name of Village	Serial Number
					Forest	Irrigated (by source)	Unirrigated	Cultivable Waste (including Gauchar and Groves)	Area not available for Cultivation				
14	15	16	17	18	19	20	21	22	23	2	1		
PR MR FP	Bodeli (30)	EA	N M	Cotton, Tuwer, Jowar	41.2	GC(10.0) W(2.0) T(12.0)	64.6	24.2	5.7	Valpura	52		
PR MR FP	Bodeli (30)	EA	-	Cotton, Tuwer, Maize	47.0	W(2.0) WE(4.1) T(6.1)	364.0	17.0	74.0	Akona	53		
MR FP	Bodeli (33)	EA	-	Maize, Paddy, Tuwer	-	R(5.0) T(5.0)	93.1	5.3	59.6	Pothlipura	54		
PR MR FP	Bodeli (37)	EA	-	Maize, Tuwer, Cotton	-	W(10.0) WE(15.0) T(25.0)	374.0	2.1	270.0	Dhamasiya	55		
PR MR FP	Bodeli (33)	EA	-	Maize, Paddy, Tuwer	-	W(2.2) WE(3.0) T(5.2)	186.0	14.0	30.0	Ghodisimel	56		
MR FP	Bodeli (34)	ED EAG	-	Maize, Tuwer, Paddy	-	W(10.0) WE(5.0) T(15.0)	50.1	5.0	0.4	Bedikuva	57		
PR MR	Bodeli (34)	ED EAG	N	Tuwer, Maize, Paddy	-	W(20.0) WE(5.0) T(25.0)	104.3	9.3	2.7	Rayasingpura	58		
PR MR FP	Bodeli (32)	ED EAG	-	Maize, Tuwer, Cotton	-	W(2.5) WE(5.0) T(7.5)	213.0	7.0	19.0	Jitpura	59		
PR MR FP	Bodeli (32)	ED EAG	-	Cotton, Tuwer, Maize	51.0	W(3.0) WE(5.2) T(8.2)	102.0	8.0	19.0	Nannupura	60		
MR FP	Bodeli (33)	EA	N	Cotton, Tuwer, Maize	-	W(7.0) WE(3.0) T(10.0)	178.9	18.4	20.8	Kelaniya	61		

## Census of India 2001 -

## Amenities and

Amenities available (if not available within the village, a dash (-) is shown in the column and next to it in brackets the distance in broad ranges viz. < 5 kms., 5-10 kms. and 10+ kms of the nearest place where the facility is available is given)												
Serial Number	Name of Village & Location Code	Total Area of the Village (in Hectare)	Total Population (2001 Census)	Number of Households (2001 Census)	Educational	Medical	Drinking Water	Post, Telegraph and Telephone	Commercial and Co-operative Banks	Agricultural, Non-Agricultural and Other Credit Societies	Recreational & Cultural Facilities (Cinema/Video Hall, Sports Club, Stadium/Auditorium)	Communications (Bus Service, Railway Station, Waterway)
1	2	3	4	5	6	7	8	9	10	11	12	13
62	Vadiya (Sodhaliya) (01418600)	188.5	524	94	P C(10+)	CHW H(10+) MCW(5-10) PHC(<5)	HP TW W	- PO(<5) PH(5-10)	- CM(5-10) CP(<5)	- ACS(<5) NCS(<5) OCS(5-10)	- CV(5-10) SP(10+) ST(10+)	BS RS(5-10)
63	Moradiya (01418700)	201.8	472	87	P C(10+)	CHW H(5-10) MCW(5-10) PHC(5-10)	HP W R	- PO(<5) PH(<5)	- CM(5-10) CP(5-10)	- ACS(5-10) NCS(5-10) OCS(5-10)	- CV(5-10) SP(10+) ST(10+)	BS RS(5-10)
64	Kakadvani (01418800)	273.0	233	47	P C(10+)	CHW H(10+) MCW(<5) PHC(<5)	HP TW W R	PH PO(<5)	- CM(<5) CP(10+)	- ACS(10+) NCS(10+) OCS(10+)	- CV(10+) SP(10+) ST(10+)	- BS(<5) RS(10+)
65	Khokhara (01418900)	63.7	393	71	P C(10+)	CHW H(10+) MCW(<5) PHC(<5)	HP W R	PH(2) PO(<5)	- CM(<5) CP(10+)	- ACS(10+) NCS(10+) OCS(10+)	- CV(10+) SP(10+) ST(10+)	BS RS(10+)
66	Haripura (Boriyad) (01419000)	77.6	211	40	P C(10+)	CHW H(10+) MCW(<5) PHC(<5)	HP W R	- PO(<5) PH(<5)	- CM(<5) CP(10+)	- ACS(<5) NCS(10+) OCS(10+)	- CV(10+) SP(10+) ST(10+)	BS RS(10+)
67	Koli Boriyad (01419100)	204.5	427	77	P C(10+)	CHW H(5-10) MCW(5-10) PHC(<5)	HP W R	- PO(<5) PH(<5)	- CM(<5) CP(<5)	- ACS(<5) NCS(5-10) OCS(5-10)	- CV(5-10) SP(10+) ST(5-10)	BS RS(5-10)
68	Raneda (01419200)	132.4	382	100	P C(10+)	- H(10+) MCW(<5) PHC(<5)	T HP TW W R S	- PO(<5) PH(<5)	- CM(<5) CP(10+)	- ACS(<5) NCS(10+) OCS(10+)	- CV(10+) SP(10+) ST(10+)	BS RS(<5)
69	Kalkoch (01419300)	227.1	555	117	P C(10+)	CHW H(10+) MCW(5-10) PHC(5-10)	HP W	- PO(<5) PH(10+)	- CM(10+) CP(10+)	- ACS(<5) NCS(10+) OCS(10+)	- CV(10+) SP(10+) ST(10+)	- BS(<5) RS(10+)
70	Borvani (01419400)	136.3	468	81	P C(10+)	CHW H(10+) MCW(5-10) PHC(5-10)	HP W	- PO(5-10) PH(5-10)	- CM(10+) CP(10+)	- ACS(5-10) NCS(10+) OCS(10+)	- CV(10+) SP(10+) ST(10+)	- BS(5-10) RS(10+)
71	Vankla (01419500)	447.6	1,159	209	P C(10+)	PHS CHW H(10+) MCW(5-10) PHC(5-10)	T HP TW W S	PO PH(<5)	- CM(<5) CP(10+)	ACS NCS(10+) OCS(10+)	- CV(10+) SP(10+) ST(10+)	BS RS(10+)

## Village Directory

## Land Use (As on 1999)

Approach to Village	Nearest Town & Distance (in km)	Power Supply	News paper/Magazine	Most Important Commodity Manufactured	Land use (i.e. area under different types of land use in hectare)							Name of Village	Serial Number
					Forest	Irrigated (by source)	Unirrigated	Cultivable Waste (including Gauchar and Groves)	Area not available for Cultivation				
14	15	16	17	18	19	20	21	22	23	2	1		
MR	Bodeli (33)	ED EAG	N	Maize, Tuwer, Cotton	-	W(8.0) WE(4.0) T(12.0)	156.1	5.6	14.8	Vadiya (Sodhaliya)	62		
MR	Bodeli (32)	ED EAG	-	Maize, Tuwer, Cotton	-	W(2.0) WE(2.0) T(4.0)	179.1	13.1	5.7	Moradiya	63		
PR	Bodeli (28)	ED EAG	-	Maize, Tuwer, Cotton	-	WE(11.0) T(11.0)	242.0	10.7	9.3	Kakadvani	64		
PR	Bodeli (29)	ED EAG	-	Pulses, Tuwer, Cotton	-	WE(2.4) T(2.4)	53.4	4.6	3.3	Khokhara	65		
MR FP	Bodeli (30)	EA	-	Maize, Paddy, Tuwer	-	W(5.0) T(5.0)	71.0	1.2	0.3	Haripura (Boriyad)	66		
PR MR FP	Bodeli (31)	EA	-	Tuwer, Maize, Pulses	-	WE(72.1) T(72.1)	112.3	10.9	9.2	Koli Boriyad	67		
MR FP	Bodeli (33)	EA	N M	Paddy, Pulses, Maize	-	W(60.3) T(60.3)	67.4	-	4.7	Raneda	68		
PR MR FP	Bodeli (32)	ED EAG	N	Maize, Tuwer, Cotton	-	WE(100.0) T(100.0)	96.6	2.9	27.6	Kalkoch	69		
PR MR FP	Bodeli (34)	ED EAG	N	Maize, Pulses, Paddy	-	GC(13.0) W(11.8) T(24.8)	100.0	3.3	8.1	Borvani	70		
PR MR FP	Bodeli (36)	EA	N M	Paddy, Maize, Cotton	-	W(173.2) T(173.2)	272.2	-	2.2	Vankla	71		

## Census of India 2001 -

## Amenities and

Serial Number	Name of Village & Location Code	Total Area of the Village (in Hectare)	Total Population (2001 Census)	Number of Households (2001 Census)	Amenities available (if not available within the village, a dash (-) is shown in the column and next to it in brackets the distance in broad ranges viz. < 5 kms., 5-10 kms. and 10+ kms of the nearest place where the facility is available is given)								
					Educational	Medical	Drinking Water	Post, Telegraph and Telephone	Commercial and Co-operative Banks	Agricultural, Non-Agricultural and Other Credit Societies	Recreational & Cultural Facilities (Cinema/Video Hall, Sports Club, Stadium/Auditorium)	Communications (Bus Service, Railway Station, Waterway)	
1	2	3	4	5	6	7	8	9	10	11	12	13	
72	Patadiya (01419600)	111.1	189	35	P C(10+)	CHW H(10+) MCW(10+) PHC(10+)	HP W	PH PO(< 5)	- CM(< 5) CP(10+)	- ACS(< 5) NCS(10+) OCS(10+)	- CV(10+) SP(10+) ST(10+)	BS RS(10+)	
73	Bofa (01419700)	231.3	470	87	P C(10+)	CHW H(10+) MCW(10+) PHC(10+)	HP W	PH PO(5-10)	- CM(10+) CP(10+)	- ACS(10+) NCS(10+) OCS(10+)	- CV(10+) SP(10+) ST(10+)	- BS(10+) RS(10+)	
74	Dhandhaniya (01419800)	123.6	434	85	P C(10+)	CHW H(10+) MCW(10+) PHC(10+)	HP W	PH PO(< 5)	- CM(< 5) CP(< 5)	- ACS(< 5) NCS(10+) OCS(10+)	- CV(10+) SP(10+) ST(10+)	- BS(< 5) RS(10+)	
75	Dhaniya Umarva (01419900)	156.9	288	53	P C(10+)	CHW H(10+) MCW(10+) PHC(5-10)	HP W TK	- PO(< 5) PH(< 5)	- CM(< 5) CP(< 5)	NCS ACS(< 5) OCS(10+)	- CV(10+) SP(10+) ST(10+)	- BS(< 5) RS(10+)	
76	Chhaktar Umarva (01420000)	226.2	916	155	P C(10+)	CHW H(10+) MCW(10+) PHC(< 5)	HP W C	PH PO(< 5)	- CM(< 5) CP(10+)	- ACS(< 5) NCS(10+) OCS(10+)	- CV(10+) SP(10+) ST(10+)	BS RS(10+)	
77	Sengpur (01420100)	357.7	767	167	P C(10+)	DH PHS CHW H(10+) MCW(< 5) PHC(< 5)	T HP TW W R C S	PO PTO PH	CM CP(10+)	ACS NCS(10+) OCS(10+)	- CV(10+) SP(10+) ST(10+)	BS RS(10+)	
78	Saripani (01420200)	251.0	609	135	P C(10+)	CHW H(10+) MCW(< 5) PHC(< 5)	T HP TW W	- PO(< 5) PH(< 5)	- CM(< 5) CP(10+)	- ACS(< 5) NCS(10+) OCS(10+)	- CV(10+) SP(10+) ST(10+)	BS RS(10+)	
79	Kandha (01420300)	281.7	605	121	P C(10+)	- H(10+) MCW(< 5) PHC(< 5)	T HP TW W S	- PO(< 5) PH(< 5)	- CM(< 5) CP(10+)	- ACS(< 5) NCS(10+) OCS(10+)	- CV(10+) SP(10+) ST(10+)	BS RS(10+)	
80	Rajpura (01420400)	82.2	204	38	P C(10+)	CHW H(10+) MCW(5-10) PHC(< 5)	HP W R	- PO(< 5) PH(< 5)	- CM(< 5) CP(5-10)	- ACS(< 5) NCS(5-10) OCS(5-10)	- CV(5-10) SP(10+) ST(10+)	- BS(< 5) RS(5-10)	
81	Dholi Kotardi (01420500)	76.4	369	68	P C(10+)	CHW H(10+) MCW(< 5) PHC(< 5)	HP W	- PO(< 5) PH(< 5)	- CM(< 5) CP(10+)	- ACS(10+) NCS(10+) OCS(10+)	- CV(10+) SP(10+) ST(10+)	- BS(< 5) RS(10+)	
82	Thunpura (01420600)	61.0	83	18	P C(10+)	CHW H(10+) MCW(10+) PHC(< 5)	HP W TK	- PO(< 5) PH(5-10)	- CM(10+) CP(5-10)	- ACS(< 5) NCS(< 5) OCS(10+)	- CV(10+) SP(10+) ST(10+)	- BS(< 5) RS(10+)	

**Village Directory**

**Land Use (As on 1999)**

Approach to Village	Nearest Town & Distance (in km)	Power Supply	News paper/Magazine	Most Important Commodity Manufactured	Land use (i.e. area under different types of land use in hectare)							Name of Village	Serial Number
					Forest	Irrigated (by source)	Unirrigated	Cultivable Waste (including Gauchar and Groves)	Area not available for Cultivation				
14	15	16	17	18	19	20	21	22	23	2	1		
MR FP	Bodeli (40)	ED	-	Maize, Tuwer, Paddy	37.3	W(11.0) T(11.0)	36.0	0.4	26.5	Patadiya	72		
MR FP	Bodeli (42)	ED	-	Maize, Cotton, Paddy	157.7	W(23.4) T(23.4)	46.7	-	3.4	Bofa	73		
MR	Bodeli (40)	ED	-	Maize, Tuwer, Cotton	43.4	W(45.5) T(45.5)	25.1	0.2	9.3	Dhandhaniya	74		
MR FP	Bodeli (39)	ED	-	Maize, Paddy, Cotton	79.1	TK(21.8) T(21.8)	37.0	0.3	18.7	Dhaniya Umarva	75		
MR	Bodeli (40)	ED EAG	-	Maize, Cotton, Tuwer	57.9	W(8.2) T(8.2)	115.2	18.2	26.7	Chhaktar Umarva	76		
PR	Bodeli (40)	EA	N M	Cotton, Maize, Paddy	-	W(16.4) T(16.4)	321.9	0.5	19.0	Sengpur	77		
PR	Bodeli (37)	ED EAG	N M	Pulses, Maize, Paddy	127.4	W(50.4) T(50.4)	66.2	7.0	-	Saripani	78		
PR	Bodeli (36)	EA	N M	Pulses, Maize, Paddy	-	W(146.2) T(146.2)	115.4	3.4	16.7	Kandha	79		
MR FP	Bodeli (32)	EA	-	Maize, Pulses, Tuwer	-	-	70.8	6.5	4.9	Rajpura	80		
PR	Bodeli (32)	ED EAG	-	Paddy, Maize, Tuwer	-	TW(4.0) T(4.0)	62.6	7.0	2.8	Dholi Kotardi	81		
MR	Bodeli (33)	ED EAG	-	Cotton, Jowar, Maize	-	W(6.0) T(6.0)	47.0	3.1	4.9	Thunpura	82		

## Census of India 2001 -

## Amenities and

Amenities available (if not available within the village, a dash (-) is shown in the column and next to it in brackets the distance in broad ranges viz. < 5 kms., 5-10 kms. and 10+ kms of the nearest place where the facility is available is given)												
Serial Number	Name of Village & Location Code	Total Area of the Village (in Hectare)	Total Population (2001 Census)	Number of Households (2001 Census)	Educational	Medical	Drinking Water	Post, Telegraph and Telephone	Commercial and Co-operative Banks	Agricultural, Non-Agricultural and Other Credit Societies	Recreational & Cultural Facilities (Cinema/Video Hall, Sports Club, Stadium/Auditorium)	Communications (Bus Service, Railway Station, Waterway)
1	2	3	4	5	6	7	8	9	10	11	12	13
83	Karamdi (01420700)	175.3	664	132	P C(5-10)	- H(10+) MCW(5-10) PHC(<5)	HP W	- PO(<5) PH(<5)	- CM(5-10) CP(<5)	- ACS(<5) NCS(5-10) OCS(5-10)	- CV(5-10) SP(10+) ST(10+)	- BS(<5) RS(<5)
84	Vantda (01420800)	253.7	944	201	P C(5-10)	- H(10+) MCW(<5) PHC(<5)	HP W R	PO PH(5-10)	- CM(<5) CP(<5)	ACS NCS(5-10) OCS(5-10)	- CV(5-10) SP(10+) ST(10+)	BS RS(5-10)
85	Pochamba (01420900)	332.7	1,106	204	P C(5-10)	PHS CHW H(10+) MCW(<5) PHC(<5)	T HP W R	PO PH	- CM(<5) CP(5-10)	ACS NCS(5-10) OCS(5-10)	- CV(5-10) SP(10+) ST(10+)	BS RS(5-10)
86	Khodiya (01421000)	196.0	677	128	P C(10+)	- H(5-10) MCW(<5) PHC(<5)	T HP W R	PH PO(<5)	- CM(<5) CP(<5)	ACS NCS(<5) OCS(<5)	- CV(<5) SP(10+) ST(10+)	BS RS(<5)
87	Palsar (01421100)	112.7	446	94	P C(5-10)	CHW H(<5) MCW(<5) PHC(<5)	HP W R	- PO(<5) PH(<5)	- CM(<5) CP(<5)	- ACS(<5) NCS(<5) OCS(<5)	- CV(<5) SP(10+) ST(10+)	BS RS(<5)
88	Pala (01421200)	445.9	1,863	330	P AC C(5-10)	PHS H(5-10) MCW(<5) PHC(<5)	T HP W R C	PO PH(<5)	- CM(<5) CP(<5)	- ACS(<5) NCS(<5) OCS(<5)	- CV(<5) SP(10+) ST(10+)	BS RS(<5)
89	Kolu (01421300)	314.1	740	119	P(3) AC C(5-10)	CWC NH CHW H(5-10) MCW(<5) PHC(<5)	T HP W R C	- PO(<5) PH(<5)	- CM(<5) CP(<5)	ACS NCS OCS(<5)	- CV(<5) SP(10+) ST(10+)	BS RS(<5)
90	Bharoswadi (01421400)	167.0	452	81	P C(5-10)	- H(<5) MCW(<5) PHC(<5)	HP W R C	- PO(<5) PH(<5)	- CM(<5) CP(<5)	- ACS(<5) NCS(<5) OCS(<5)	- CV(<5) SP(<5) ST(<5)	BS RS(<5)
91	Vadiya (01421500)	212.6	153	27	P AC C(10+)	PHS CHW H(10+) MCW(5-10) PHC(5-10)	HP W R C	- PO(<5) PH(5-10)	- CM(5-10) CP(5-10)	- ACS(<5) NCS(5-10) OCS(5-10)	- CV(5-10) SP(10+) ST(10+)	- BS(<5) RS(5-10)
92	Jemalgadh (01421600)	262.9	922	180	P(2) C(10+)	PHS CHW H(10+) MCW(5-10) PHC(5-10)	T HP W R C	PO PH(5-10)	- CM(5-10) CP(5-10)	- ACS(<5) NCS(5-10) OCS(5-10)	- CV(5-10) SP(10+) ST(10+)	BS RS(5-10)

**Village Directory**

**Land Use (As on 1999)**

Approach to Village	Nearest Town & Distance (in km)	Power Supply	News paper/Magazine	Most Important Commodity Manufactured	Land use (i.e. area under different types of land use in hectare)							Name of Village	Serial Number
					Forest	Irrigated (by source)	Unirrigated	Cultivable Waste (including Gauchar and Groves)	Area not available for Cultivation				
14	15	16	17	18	19	20	21	22	23	2	1		
PR MR FP	Bodeli (33)	ED EAG	N	Cotton, Tuwer, Maize	-	W(6.8) WE(3.0) T(9.8)	151.8	5.6	8.1	Karamdi	83		
PR MR FP	Bodeli (40)	ED EAG	-	Tuwer, Cotton, Bajri	-	W(180.0) T(180.0)	40.0	13.6	20.1	Vantda	84		
PR MR FP	Bodeli (37)	ED EAG	N M	Maize, Cotton, Tuwer	-	W(86.1) T(86.1)	200.6	29.7	16.3	Pochamba	85		
PR MR FP	Bodeli (37)	ED EAG	N M	Maize, Cotton, Tuwer	-	WE(100.0) T(100.0)	68.7	16.0	11.3	Khodiya	86		
PR MR FP	Bodeli (33)	ED EAG	-	Tuwer, Tomato, Maize	-	W(10.2) WE(15.3) O(16.1) T(41.6)	47.2	15.6	8.2	Palsar	87		
MR FP	Bodeli (35)	ED EAG	N M	Maize, Paddy, Cotton	-	W(21.0) WE(5.0) R(5.0) T(31.0)	328.1	31.5	55.3	Pala	88		
PR MR FP	Bodeli (30)	ED EAG	N M	Paddy, Tuwer, Maize	-	W(18.5) WE(7.5) R(3.5) T(29.5)	241.8	22.4	20.4	Kolu	89		
PR MR FP	Bodeli (37)	ED EAG	N	Tuwer, Pulses, Paddy	-	W(7.2) T(7.2)	129.8	12.5	17.5	Bharoswadi	90		
MR FP	Bodeli (37)	ED EAG	-	Tuwer, Maize, Cotton	-	W(10.0) T(10.0)	163.6	7.5	31.5	Vadiya	91		
PR MR FP	Bodeli (40)	ED EAG	N M	Paddy, Jowar, Maize	-	W(19.2) T(19.2)	202.4	32.8	8.6	Jemalgadh	92		



## Census of India 2001 -

## Amenities and

Amenities available (if not available within the village, a dash (-) is shown in the column and next to it in brackets the distance in broad ranges viz. < 5 kms., 5-10 kms. and 10+ kms of the nearest place where the facility is available is given)												
Serial Number	Name of Village & Location Code	Total Area of the Village (in Hectare)	Total Population (2001 Census)	Number of Households (2001 Census)	Educational	Medical	Drinking Water	Post, Telegraph and Telephone	Commercial and Co-operative Banks	Agricultural, Non-Agricultural and Other Credit Societies	Recreational & Cultural Facilities (Cinema/Video Hall, Sports Club, Stadium/Auditorium)	Communications (Bus Service, Railway Station, Waterway)
1	2	3	4	5	6	7	8	9	10	11	12	13
93	Kankuvasan (01421700)	171.1	494	86	P(2) C(10+)	CHW H(10+) MCW(<5) PHC(<5)	HP W R C	- PO(<5) PH(<5)	- CM(<5) CP(<5)	- ACS(<5) NCS(<5) OCS(<5)	- CV(<5) SP(10+) ST(10+)	- BS(<5) RS(<5)
94	Vadadli (01421800)	238.8	410	77	P C(10+)	CHW H(<5) MCW(10+) PHC(10+)	HP W R C	- PO(<5) PH(<5)	- CM(5-10) CP(5-10)	- ACS(<5) NCS(<5) OCS(<5)	- CV(<5) SP(10+) ST(10+)	- BS(<5) RS(<5)
95	Zarkhali (01421900)	444.3	1,254	190	P C(10+)	PHS CHW H(5-10) MCW(<5) PHC(<5)	HP W R	- PO(<5) PH(<5)	- CM(<5) CP(5-10)	- ACS(<5) NCS(5-10) OCS(5-10)	- CV(5-10) SP(10+) ST(10+)	BS RS(5-10)
96	Amroli (01422000)	600.9	2,005	401	P C(10+)	MCW PHC CHW H(5-10)	T HP W R	PO TO PTO PH(10)	CM CP(5-10)	ACS NCS(5-10) OCS(5-10)	- CV(5-10) SP(10+) ST(10+)	BS RS
97	Sandhiya (01422100)	197.6	526	90	P C(10+)	CHW H(10+) MCW(<5) PHC(<5)	T HP W R	- PO(<5) PH(5-10)	- CM(<5) CP(5-10)	ACS NCS(5-10) OCS(5-10)	- CV(5-10) SP(10+) ST(10+)	- BS(<5) RS(5-10)
98	Khambhayta (01422200)	264.9	717	128	P C(10+)	CHW H(10+) MCW(5-10) PHC(10+)	HP W R	- PO(<5) PH(5-10)	- CM(5-10) CP(5-10)	- ACS(<5) NCS(5-10) OCS(5-10)	- CV(5-10) SP(10+) ST(10+)	BS RS(5-10)
99	Navagam (Nani Navagami) (01422300)	493.5	1,450	272	P(2) C(10+)	PHS H(10+) MCW(10+) PHC(<5)	T HP W	PO PH(4)	- CM(10+) CP(10+)	- ACS(<5) NCS(10+) OCS(10+)	- CV(10+) SP(10+) ST(10+)	BS RS(10+)
100	Chandanpura (01422400)	130.3	225	38	P C(10+)	CHW H(10+) MCW(<5) PHC(<5)	HP W R	- PO(<5) PH(<5)	- CM(<5) CP(10+)	- ACS(<5) NCS(10+) OCS(5-10)	- CV(5-10) SP(10+) ST(10+)	BS RS(<5)
101	Umarkoi (01422500)	212.0	486	101	P C(10+)	CHW H(10+) MCW(10+) PHC(<5)	HP W	- PO(<5) PH(10+)	- CM(<5) CP(10+)	- ACS(10+) NCS(10+) OCS(10+)	- CV(10+) SP(10+) ST(10+)	BS RS(10+)
102	Zer (01422600)	465.4	1,361	272	P C(10+)	CWC PHS CHW H(10+) MCW(10+) PHC(10+)	T HP W	PO PH(4)	- CM(10+) CP(10+)	- ACS(10+) NCS(10+) OCS(10+)	- CV(10+) SP(10+) ST(10+)	BS RS(10+)

**Village Directory**

**Land Use (As on 1999)**

Approach to Village	Nearest Town & Distance (in km)	Power Supply	News paper/Magazine	Most Important Commodity Manufactured	Land use (i.e. area under different types of land use in hectare)							Name of Village	Serial Number
					Forest	Irrigated (by source)	Unirrigated	Cultivable Waste (including Gauchar and Groves)	Area not available for Cultivation				
14	15	16	17	18	19	20	21	22	23	2	1		
PR MR FP	Bodeli (38)	ED EAG	-	Paddy, Maize, Jowar	-	W(14.0) R(151.0) T(165.0)	4.3 -		1.8	Kankuvasan	93		
PR FP	Bodeli (36)	ED EAG	-	Pulses, Maize, Tuwer	-	W(35.0) T(35.0)	172.2	22.2	9.4	Vadadli	94		
PR FP	Bodeli (36)	ED EAG	-	Cotton, Maize, Tuwer	-	W(95.0) WE(50.0) O(10.0) T(155.0)	218.3	41.2	29.8	Zarkhali	95		
PR	Bodeli (35)	ED EAG	-	Cotton, Pulses, Maize	-	W(30.0) WE(75.0) O(10.0) T(115.0)	361.6	96.1	28.2	Amroli	96		
PR MR FP	Bodeli (38)	ED EAG	-	Maize, Pulses, Cotton	-	GC(100.7) T(100.7)	68.1	10.9	18.0	Sandhiya	97		
PR	Bodeli (40)	ED EAG	-	Cotton, Maize, Tuwer	-	GC(18.0) W(40.0) WE(20.0) R(2.0) T(80.0)	154.7	20.8	9.4	Khambhayta	98		
PR FP	Bodeli (42)	EA	N	Paddy, Pulses, Tuwer	-	W(244.0) T(244.0)	200.8	3.2	45.5	Navagam (Nani Navagami)	99		
MR FP	Bodeli (31)	EA	-	Paddy, Tuwer, Maize	-	GC(82.8) T(82.8)	39.9	3.6	4.1	Chandanpura	100		
PR	Bodeli (33)	ED EAG	-	Maize, Pulses, Tuwer	-	-	99.2	23.9	88.9	Umarkoi	101		
PR MR FP	Bodeli (37)	EA	-	Paddy, Cotton, Maize	68.6	W(70.0) T(70.0)	284.9	0.9	41.0	Zer	102		

## Census of India 2001 -

## Amenities and

Serial Number	Name of Village & Location Code	Total Area of the Village (in Hectare)	Total Population (2001 Census)	Number of Households (2001 Census)	Amenities available (if not available within the village, a dash (-) is shown in the column and next to it in brackets the distance in broad ranges viz. < 5 kms., 5-10 kms. and 10+ kms of the nearest place where the facility is available is given)								
					Educational	Medical	Drinking Water	Post, Telegraph and Telephone	Commercial and Co-operative Banks	Agricultural, Non-Agricultural and Other Credit Societies	Recreational & Cultural Facilities (Cinema/Video Hall, Sports Club, Stadium/Auditorium)	Communications (Bus Service, Railway Station, Waterway)	
1	2	3	4	5	6	7	8	9	10	11	12	13	
103	Borkhad (01422700)	239.9	666	137	P S PUC C(10+)	CHW H(10+) MCW(10+) PHC(10+)	T HP W	- PO(< 5) PH(10+)	- CM(< 5) CP(10+)	- ACS(5-10) NCS(10+) OCS(10+)	- CV(10+) SP(10+) ST(10+)	BS RS(10+)	
104	Batupalasadi (01422800)	247.5	415	76	P C(10+)	CHW H(10+) MCW(10+) PHC(10+)	HP W	- PO(< 5) PH(< 5)	- CM(< 5) CP(< 5)	- ACS(< 5) NCS(10+) OCS(10+)	- CV(10+) SP(10+) ST(10+)	- BS(< 5) RS(10+)	
105	Kamlavasan (01422900)	52.7	116	18	- P(< 5) C(10+)	CHW H(10+) MCW(10+) PHC(10+)	HP W	- PO(< 5) PH(< 5)	- CM(< 5) CP(10+)	- ACS(< 5) NCS(10+) OCS(10+)	- CV(10+) SP(10+) ST(10+)	- BS(< 5) RS(10+)	
106	Dabhen (01423000)	63.1	167	41	P C(10+)	PHS CHW H(10+) MCW(10+) PHC(10+)	HP W	- PO(< 5) PH(< 5)	- CM(< 5) CP(< 5)	- ACS(< 5) NCS(10+) OCS(10+)	- CV(10+) SP(10+) ST(10+)	- BS(< 5) RS(10+)	
107	Simalkhadu (01423100)	105.6	260	53	P C(10+)	CHW H(10+) MCW(10+) PHC(10+)	HP W	PH PO(< 5)	- CM(5-10) CP(5-10)	- ACS(5-10) NCS(10+) OCS(10+)	- CV(10+) SP(10+) ST(10+)	- BS(5-10) RS(10+)	
108	Bagaliya (01423200)	355.9	831	147	P C(10+)	PHS CHW H(10+) MCW(10+) PHC(10+)	HP W	- PO(5-10) PH(5-10)	- CM(5-10) CP(10+)	- ACS(5-10) NCS(5-10) OCS(5-10)	- CV(10+) SP(10+) ST(10+)	- BS(< 5) RS(10+)	
109	Vaguma (01423300)	308.2	834	128	P C(10+)	CHW H(10+) MCW(10+) PHC(10+)	HP W	PO PH	- CM(5-10) CP(5-10)	- ACS(5-10) NCS(10+) OCS(10+)	- CV(10+) SP(10+) ST(10+)	- BS(< 5) RS(10+)	
110	Ramapalasadi (01423400)	293.0	650	95	P C(10+)	CHW H(10+) MCW(10+) PHC(5-10)	T HP	- PO(< 5) PH(10+)	- CM(< 5) CP(10+)	- ACS(< 5) NCS(10+) OCS(10+)	- CV(10+) SP(10+) ST(10+)	- BS(10+) RS(10+)	
111	Ratakadav (01423500)	163.7	266	47	P C(10+)	CHW H(10+) MCW(10+) PHC(10+)	HP W	- PO(5-10) PH(5-10)	- CM(5-10) CP(10+)	ACS NCS(10+) OCS(10+)	- CV(10+) SP(10+) ST(10+)	BS RS(10+)	
112	Jamli (01423600)	472.6	1,171	243	P C(10+)	CHW H(10+) MCW(< 5) PHC(< 5)	T HP W	PO PH(10+)	- CM(< 5) CP(< 5)	ACS NCS(10+) OCS(10+)	- CV(10+) SP(10+) ST(10+)	BS RS(10+)	
113	Ranipura (01423700)	275.1	587	108	P C(10+)	CWC CHW H(10+) MCW(10+) PHC(10+)	HP W	- PO(5-10) PH(5-10)	- CM(10+) CP(10+)	- ACS(10+) NCS(10+) OCS(10+)	- CV(10+) SP(10+) ST(10+)	BS RS(10+)	

**Village Directory**

**Land Use (As on 1999)**

Approach to Village	Nearest Town & Distance (in km)	Power Supply	News paper/Magazine	Most Important Commodity Manufactured	Land use (i.e. area under different types of land use in hectare)							Name of Village	Serial Number
					Forest	Irrigated (by source)	Unirrigated	Cultivable Waste (including Gauchar and Groves)	Area not available for Cultivation				
14	15	16	17	18	19	20	21	22	23	2	1		
MR FP	Bodeli (41)	EA	-	Paddy, Cotton, Tuwer	46.4	WE(61.6) T(61.6)	100.0	13.5	18.4	Borkhad	103		
MR	Bodeli (42)	ED	-	Cotton, Paddy, Tuwer	114.2	-	77.4	3.1	52.7	Batupalasadi	104		
MR	Bodeli (41)	ED	-	Maize, Paddy, Pulses	26.3	-	21.6	0.5	4.3	Kamlavasan	105		
MR FP	Bodeli (44)	ED	-	Maize, Tuwer, Cotton	-	W(17.6) T(17.6)	40.0	0.7	4.7	Dabhen	106		
MR FP	Bodeli (44)	ED	-	Maize, Tuwer, Cotton	66.4	-	38.2	-	1.0	Simalkhadu	107		
MR FP	Bodeli (45)	ED	-	Cotton, Tuwer, Maize	169.8	-	165.1	12.0	9.0	Bagaliya	108		
MR	Bodeli (44)	ED	-	Maize, Pulses, Tuwer	198.3	-	94.9	2.3	12.7	Vaguma	109		
MR	Bodeli (43)	ED	-	Cotton, Paddy, Tuwer	164.8	-	117.5	1.4	9.4	Ramapalasadi	110		
PR MR FP	Bodeli (42)	ED	-	Paddy, Jowar, Pulses	83.1	-	30.7	1.2	48.8	Ratakadav	111		
PR	Bodeli (45)	ED EAG	-	Maize, Tuwer, Cotton	121.3	GC(10.0) W(5.0) T(15.0)	319.8	7.6	8.9	Jamli	112		
PR FP	Bodeli (44)	EA	-	Maize, Paddy, Cotton	-	W(90.0) WE(70.0) T(160.0)	53.1	39.5	22.5	Ranipura	113		

## Census of India 2001 -

## Amenities and

Serial Number	Name of Village & Location Code	Total Area of the Village (in Hectare)	Total Population (2001 Census)	Number of Households (2001 Census)	Amenities available (if not available within the village, a dash (-) is shown in the column and next to it in brackets the distance in broad ranges viz. < 5 kms., 5-10 kms. and 10+ kms of the nearest place where the facility is available is given)								
					Educational	Medical	Drinking Water	Post, Telegraph and Telephone	Commercial and Co-operative Banks	Agricultural, Non-Agricultural and Other Credit Societies	Recreational & Cultural Facilities (Cinema/Video Hall, Sports Club, Stadium/Auditorium)	Communications (Bus Service, Railway Station, Waterway)	
1	2	3	4	5	6	7	8	9	10	11	12	13	
114	Raypur (01423800)	253.3	824	119	P(2) S C(10+)	PHS CHW H(10+) MCW(5-10) PHC(5-10)	T HP W R	PO PH(10+)	- CM(5-10) CP(5-10)	- ACS(<5) NCS(5-10) OCS(5-10)	- CV(5-10) SP(10+) ST(5-10)	BS RS(5-10)	
115	Bharwada (01423900)	434.1	648	126	P C(10+)	CHW H(5-10) MCW(5-10) PHC(10+)	HP W R C	PO PH(5-10)	- CM(5-10) CP(5-10)	ACS NCS(5-10) OCS(5-10)	- CV(5-10) SP(10+) ST(10+)	- BS(<5) RS(5-10)	
116	Baroli (01424000)	625.5	1,934	359	P(3) C(10+)	PHS CHW H(10+) MCW(10+) PHC(<5)	HP W C	PO PH(10+)	- CM(10+) CP(<5)	ACS NCS(10+) OCS(10+)	- CV(10+) SP(10+) ST(10+)	BS RS(<5)	
117	Khapariya (01424100)	445.7	907	145	P C(10+)	CHW H(10+) MCW(<5) PHC(10+)	T HP TW W C	PO PH(10+)	- CM(<5) CP(<5)	ACS NCS(10+) OCS(10+)	- CV(10+) SP(10+) ST(10+)	- BS(<5) RS(<5)	
118	Roziya (01424200)	150.6	791	123	P(2) C(10+)	CHW H(10+) MCW(5-10) PHC(5-10)	HP W C	- PO(<5) PH(5-10)	- CM(<5) CP(5-10)	- ACS(5-10) NCS(5-10) OCS(5-10)	- CV(5-10) SP(10+) ST(10+)	- BS(<5) RS(<5)	
119	Sindhikuva (Roziya) (01424300)	132.8	628	93	P C(10+)	CHW H(<5) MCW(<5) PHC(<5)	HP W	PO PH(<5)	- CM(<5) CP(<5)	- ACS(<5) NCS(<5) OCS(<5)	- CV(<5) SP(10+) ST(10+)	BS RS(<5)	
120	Botiyakuva (01424400)	50.4	133	23	- P(<5) C(10+)	CHW H(10+) MCW(10+) PHC(<5)	HP W	PO PH(10+)	- CM(<5) CP(10+)	NCS ACS(10+) OCS(10+)	- CV(10+) SP(10+) ST(10+)	- BS(<5) RS(<5)	
121	Kadikuva (01424500)	123.0	301	57	P C(10+)	CHW H(5-10) MCW(10+) PHC(<5)	W	- PO(<5) PH(<5)	- CM(<5) CP(5-10)	- ACS(<5) NCS(5-10) OCS(5-10)	- CV(5-10) SP(10+) ST(10+)	- BS(<5) RS(<5)	
122	Hariपुरa(Vadeshiy a) (01424600)	110.1	829	152	P C(10+)	CHW H(10+) MCW(<5) PHC(<5)	HP	PO PH(10+)	- CM(<5) CP(<5)	ACS NCS(10+) OCS(10+)	- CV(10+) SP(10+) ST(10+)	- BS(<5) RS(<5)	
123	Chhaththiamli (01424700)	144.1	563	121	P C(10+)	CHW H(5-10) MCW(5-10) PHC(5-10)	HP W R	- PO(<5) PH(5-10)	- CM(5-10) CP(5-10)	- ACS(<5) NCS(5-10) OCS(5-10)	- CV(5-10) SP(10+) ST(10+)	- BS(<5) RS(5-10)	

**Village Directory**

**Land Use (As on 1999)**

Approach to Village	Nearest Town & Distance (in km)	Power Supply	News paper/Magazine	Most Important Commodity Manufactured	Land use (i.e. area under different types of land use in hectare)							Name of Village	Serial Number
					Forest	Irrigated (by source)	Unirrigated	Cultivable Waste (including Gauchar and Groves)	Area not available for Cultivation				
14	15	16	17	18	19	20	21	22	23	2	1		
PR	Bodeli (43)	ED EAG	N	Cotton, Tuwer, Maize	-	W(110.0) R(5.0) T(115.0)	104.9	33.4	-	Raypur	114		
PR	Bodeli (44)	ED EAG	-	Cotton, Maize, Tuwer	-	GC(163.0) R(5.0) T(168.0)	210.6	44.3	11.2	Bharwada	115		
PR FP	Bodeli (44)	ED EAG	N	Cotton, Maize, Tuwer	-	WE(17.9) T(17.9)	254.0	333.1	20.6	Baroli	116		
MR FP	Bodeli (45)	EA	-	Maize, Tuwer, Cotton	-	W(177.5) T(177.5)	207.1	52.8	8.4	Khapariya	117		
PR MR FP	Bodeli (46)	ED EAG	-	Paddy, Tuwer, Maize	-	W(15.0) T(15.0)	118.7	6.0	11.0	Roziya	118		
PR FP	Bodeli (46)	ED EAG	N M	Maize, Tuwer, Cotton	-	WE(8.0) T(8.0)	115.2	6.7	2.9	Sindhikuva (Roziya)	119		
MR FP	Bodeli (45)	ED EAG	-	Maize, Tuwer, Cotton	-	W(17.5) T(17.5)	30.0	0.2	2.7	Botiyakuva	120		
MR FP	Bodeli (45)	ED EAG	-	Cotton, Jowar, Maize	-	GC(15.0) T(15.0)	102.0	4.5	1.5	Kadikuva	121		
PR MR FP	Bodeli (46)	EA	N	Cotton, Paddy, Tuwer	-	W(70.0) WE(10.0) T(80.0)	19.0	0.5	10.6	Haripura (Vadeshiya)	122		
PR	Bodeli (45)	EA	-	Cotton, Maize, Tuwer	-	R(10.0) T(10.0)	118.0	16.1	-	Chhaththiamli	123		

## Census of India 2001 -

## Amenities and

Serial Number	Name of Village & Location Code	Total Area of the Village (in Hectare)	Total Population (2001 Census)	Number of Households (2001 Census)	Amenities available (if not available within the village, a dash (-) is shown in the column and next to it in brackets the distance in broad ranges viz. < 5 kms., 5-10 kms. and 10+ kms of the nearest place where the facility is available is given)								
					Educational	Medical	Drinking Water	Post, Telegraph and Telephone	Commercial and Co-operative Banks	Agricultural, Non-Agricultural and Other Credit Societies	Recreational & Cultural Facilities (Cinema/Video Hall, Sports Club, Stadium/Auditorium)	Communications (Bus Service, Railway Station, Waterway)	
1	2	3	4	5	6	7	8	9	10	11	12	13	
124	Bhutkhan (01424800)	92.7	117	25	- P(< 5) C(10+)	CHW H(10+) MCW(5-10) PHC(5-10)	HP W R	- PO(< 5) PH(5-10)	- CM(10+) CP(10+)	- ACS(<5) NCS(10+) OCS(10+)	- CV(10+) SP(10+) ST(10+)	- BS(<5) RS(10+)	
125	Khushalpura (01424900)	130.1	318	69	P C(10+)	CWC CHW H(10+) MCW(5-10) PHC(5-10)	HP W R O	- PO(< 5) PH(< 5)	- CM(5-10) CP(< 5)	- ACS(<5) NCS(10+) OCS(10+)	- CV(10+) SP(10+) ST(10+)	BS RS(10+)	
126	Undakotar (01425000)	125.2	133	25	P C(10+)	CHW H(10+) MCW(10+) PHC(10+)	HP W R	- PO(< 5) PH(10+)	- CM(5-10) CP(5-10)	- ACS(<5) NCS(10+) OCS(10+)	- CV(10+) SP(10+) ST(10+)	- BS(< 5) RS(10+)	
127	Vandriya (01425100)	140.4	119	24	P C(10+)	CHW H(10+) MCW(10+) PHC(5-10)	HP W R	- PO(< 5) PH(10+)	- CM(< 5) CP(< 5)	- ACS(<5) NCS(10+) OCS(10+)	- CV(10+) SP(10+) ST(10+)	- BS(<5) RS(10+)	
128	Chhevat (01425200)	277.9	412	78	P C(10+)	CHW H(10+) MCW(5-10) PHC(5-10)	HP W R	- PO(< 5) PH(10+)	- CM(10+) CP(10+)	- ACS(<5) NCS(10+) OCS(10+)	- CV(10+) SP(10+) ST(10+)	- BS(5-10) RS(10+)	
129	Hanlli (01425300)	154.8	256	34	P C(10+)	CHW H(10+) MCW(10+) PHC(5-10)	HP W R	- PO(< 5) PH(5-10)	- CM(5-10) CP(10+)	- ACS(<5) NCS(10+) OCS(10+)	- CV(10+) SP(10+) ST(10+)	BS RS(10+)	
130	Nana Vant (01425400)	187.2	699	121	P S C(10+)	PHS CHW H(10+) MCW(10+) PHC(5-10)	HP W R S	- PO(< 5) PH(5-10)	- CM(5-10) CP(10+)	- ACS(5-10) NCS(10+) OCS(10+)	- CV(10+) SP(10+) ST(10+)	BS RS(10+)	
131	Vasvani (01425500)	180.3	681	100	P C(10+)	CHW H(10+) MCW(10+) PHC(10+)	HP W R	- PO(< 5) PH(5-10)	- CM(5-10) CP(10+)	- ACS(5-10) NCS(10+) OCS(10+)	- CV(10+) SP(10+) ST(10+)	BS RS(10+)	
132	Chhalvant (01425600)	268.2	653	122	P C(10+)	CHW H(10+) MCW(10+) PHC(10+)	HP W R S	- PO(10+) PH(10+)	- CM(10+) CP(10+)	- ACS(10+) NCS(10+) OCS(10+)	- CV(10+) SP(10+) ST(10+)	BS RS(10+)	
133	Nani Kadai (01425700)	259.2	797	138	P AC C(10+)	CHW H(10+) MCW(10+) PHC(10+)	HP W R S	- PO(10+) PH(10+)	- CM(10+) CP(10+)	ACS NCS(10+) OCS(10+)	- CV(10+) SP(10+) ST(10+)	BS RS(10+)	
134	Bari Mahuda (01425800)	128.9	300	51	P C(10+)	CHW H(10+) MCW(10+) PHC(10+)	HP W	- PO(< 5) PH(10+)	- CM(10+) CP(10+)	- ACS(10+) NCS(10+) OCS(10+)	- CV(10+) SP(10+) ST(10+)	- BS(<5) RS(10+)	

## Village Directory

## Land Use (As on 1999)

Approach to Village	Nearest Town & Distance (in km)	Power Supply	News paper/Magazine	Most Important Commodity Manufactured	Land use (i.e. area under different types of land use in hectare)							Name of Village	Serial Number
					Forest	Irrigated (by source)	Unirrigated	Cultivable Waste (including Gauchar and Groves)	Area not available for Cultivation				
14	15	16	17	18	19	20	21	22	23	2	1		
MR	Bodeli (45)	ED EAG	-	Cotton, Tuwer, Pulses	-	R(5.0) T(5.0)	71.0	16.7	-	Bhutkhan	124		
MR FP	Bodeli (47)	ED EAG	-	Maize, Paddy, Pulses	29.9	W(13.0) T(13.0)	66.0	3.5	17.8	Khushalpura	125		
MR FP	Bodeli (46)	ED EAG	-	Paddy, Maize, Pulses	46.4	-	7.6	61.2	10.0	Undakotar	126		
MR FP	Bodeli (47)	ED	-	Paddy, Pulses, Tuwer	65.7	-	55.8	8.6	10.3	Vandriya	127		
PR FP	Bodeli (50)	ED EAG	-	Cotton, Tuwer, Pulses	20.8	-	152.7	10.8	93.7	Chhevat	128		
MR FP	Bodeli (47)	ED EAG	-	Paddy, Tuwer, Pulses	61.9	W(6.0) T(6.0)	86.9	-	-	Hanlli	129		
PR MR FP	Bodeli (46)	ED EAG	-	Maize, Paddy, Tuwer	-	R(64.0) T(64.0)	50.3	0.9	72.0	Nana Vant	130		
PR MR FP	Bodeli (47)	ED EAG	-	Grains, Cotton, Pulses	80.3	W(2.0) T(2.0)	88.3	1.0	8.8	Vasvani	131		
PR MR FP	Bodeli (48)	ED EAG	-	Cotton, Tuwer, Pulses	-	W(6.2) T(6.2)	167.5	-	94.5	Chhalvant	132		
PR MR FP	Bodeli (49)	ED EAG	-	Cotton, Tuwer, Maize	80.1	R(8.5) T(8.5)	150.8	0.4	19.4	Nani Kadai	133		
MR FP	Bodeli (50)	ED EAG	-	Cotton, Maize, Tuwer	55.8	-	47.9	6.1	19.1	Bari Mahuda	134		



## Census of India 2001 -

## Amenities and

Serial Number	Name of Village & Location Code	Total Area of the Village (in Hectare)	Total Population (2001 Census)	Number of Households (2001 Census)	Amenities available (if not available within the village, a dash (-) is shown in the column and next to it in brackets the distance in broad ranges viz. < 5 kms., 5-10 kms. and 10+ kms of the nearest place where the facility is available is given)								
					Educational	Medical	Drinking Water	Post, Telegraph and Telephone	Commercial and Co-operative Banks	Agricultural, Non-Agricultural and Other Credit Societies	Recreational & Cultural Facilities (Cinema/Video Hall, Sports Club, Stadium/Auditorium)	Communications (Bus Service, Railway Station, Waterway)	
1	2	3	4	5	6	7	8	9	10	11	12	13	
135	Dughdha (01425900)	219.2	855	128	P(2) O C(10+)	MCW PHC PHS(2) FWC CHW H(10+)	HP W	PO PH(10+)	- CM(10+) CP(10+)	- ACS(<5) NCS(10+) OCS(10+)	- CV(10+) SP(10+) ST(10+)	BS RS(10+)	
136	Ghutiya Amba (01426000)	245.3	571	105	P C(10+)	CHW H(10+) MCW(10+) PHC(10+)	HP W	- PO(<5) PH(10+)	- CM(<5) CP(10+)	- ACS(<5) NCS(10+) OCS(10+)	- CV(10+) SP(10+) ST(10+)	BS RS(10+)	
137	Bhangiyavad (01426100)	173.8	424	63	P AC C(10+)	CHW H(10+) MCW(10+) PHC(10+)	HP W R S	- PO(10+) PH(10+)	- CM(10+) CP(10+)	- ACS(10+) NCS(10+) OCS(10+)	- CV(10+) SP(10+) ST(10+)	BS RS(10+)	
138	Ratanpura (Kaprali) (01426200)	191.5	616	91	P S AC C(10+)	PHS CHW H(10+) MCW(10+) PHC(10+)	HP W R	- PO(<5) PH(10+)	- CM(10+) CP(10+)	ACS NCS(10+) OCS(10+)	- CV(10+) SP(10+) ST(10+)	BS RS(10+)	
139	Nani Zari (01426300)	105.9	219	40	P C(10+)	CHW H(10+) MCW(<5) PHC(10+)	HP W R	- PO(<5) PH(<5)	- CM(10+) CP(10+)	- ACS(10+) NCS(10+) OCS(10+)	- CV(10+) SP(10+) ST(10+)	BS(<5) RS(10+)	
140	Bilgam (01426400)	106.9	284	59	P C(10+)	CHW H(10+) MCW(10+) PHC(5-10)	HP W R	- PO(<5) PH(<5)	- CM(5-10) CP(5-10)	- ACS(<5) NCS(10+) OCS(10+)	- CV(10+) SP(10+) ST(10+)	BS(<5) RS(10+)	
141	Moti Zari (01426500)	253.1	484	85	P C(10+)	CHW H(10+) MCW(10+) PHC(10+)	HP W R	- PO(<5) PH(10+)	- CM(10+) CP(10+)	- ACS(10+) NCS(10+) OCS(10+)	- CV(10+) SP(10+) ST(10+)	BS(<5) RS(<5)	
142	Simel (01426600)	181.3	388	68	P C(10+)	CHW H(10+) MCW(10+) PHC(<5)	HP W R	- PO(<5) PH(10+)	- CM(10+) CP(10+)	- ACS(<5) NCS(10+) OCS(10+)	- CV(10+) SP(10+) ST(10+)	BS(<5) RS(<5)	
143	Gadh (01426700)	53.9	148	30	P C(10+)	CHW H(10+) MCW(5-10) PHC(10+)	T HP W R	- PO(<5) PH(10+)	- CM(10+) CP(10+)	- ACS(<5) NCS(10+) OCS(10+)	- CV(10+) SP(10+) ST(10+)	BS(<5) RS(<5)	
144	Sampura (01426800)	198.5	573	127	P C(10+)	CHW H(10+) MCW(5-10) PHC(5-10)	HP W S	PH PO(<5)	- CM(10+) CP(10+)	- ACS(<5) NCS(10+) OCS(10+)	- CV(10+) SP(10+) ST(10+)	BS(<5) RS(10+)	
145	Vadeshiya (01426900)	207.1	755	143	P C(10+)	CHW H(10+) MCW(<5) PHC(10+)	HP W	- PO(<5) PH(10+)	- CM(10+) CP(10+)	- ACS(10+) NCS(10+) OCS(10+)	- CV(10+) SP(10+) ST(10+)	BS(<5) RS(10+)	
146	Pani Mahuda (01427000)	109.4	451	96	P(2) C(10+)	CHW H(10+) MCW(<5) PHC(<5)	HP W	- PO(<5) PH(<5)	- CM(<5) CP(10+)	- ACS(10+) NCS(10+) OCS(10+)	- CV(10+) SP(10+) ST(10+)	BS RS(<5)	

**Village Directory**

**Land Use (As on 1999)**

Approach to Village	Nearest Town & Distance (in km)	Power Supply	News paper/Magazine	Most Important Commodity Manufactured	Land use (i.e. area under different types of land use in hectare)							Name of Village	Serial Number
					Forest	Irrigated (by source)	Unirrigated	Cultivable Waste (including Gauchar and Groves)	Area not available for Cultivation				
14	15	16	17	18	19	20	21	22	23	2	1		
MR FP	Bodeli (50)	ED	N M	Cotton, Tuwer, Maize	115.0	W(10.5) L(4.0) T(14.5)	78.3	7.1	4.4	Dughdha	135		
MR	Chhota Udaipur (30)	ED	N	Pulses, Tuwer, Maize	130.5	W(24.0) T(24.0)	80.1	1.6	9.1	Ghutiya Amba	136		
PR MR FP	Chhota Udaipur (30)	ED	-	Pulses, Tuwer, Maize	26.0	TK(4.6) T(4.6)	86.4	56.8 -		Bhangiyavad	137		
PR MR FP	Chhota Udaipur (30)	ED	-	Cotton, Tuwer, Pulses	29.7	W(8.0) T(8.0)	116.0	7.0	30.8	Ratanpura (Kaprali)	138		
PR FP	Bodeli (46)	ED	-	Pulses, Tuwer, Maize	-	-	88.8	8.9	8.2	Nani Zari	139		
PR FP	Bodeli (47)	ED	-	Maize, Tuwer, Vegetables	18.0	-	75.4	4.2	9.4	Bilgam	140		
MR	Bodeli (48)	ED EAG	-	Pulses, Tuwer, Maize	37.5	W(20.0) WE(20.0) R(20.0) T(60.0)	125.4 -		30.2	Moti Zari	141		
MR	Bodeli (46)	ED	-	Cotton, Tuwer, Maize	11.9	W(20.0) WF(24.0) T(44.0)	101.8	5.0	18.6	Simel	142		
MR	Bodeli (45)	ED EAG	-	Cotton, Maize, Tuwer	-	W(15.0) T(15.0)	17.5	21.4 -		Gadh	143		
MR FP	Bodeli (47)	ED EAG	-	Pulses, Jowar, Maize	-	W(7.0) T(7.0)	156.3	3.6	31.7	Samparpura	144		
MR FP	Bodeli (48)	ED EAG	-	Maize, Tuwer, Jowar	-	W(83.6) T(83.6)	100.0	14.0	9.6	Vadeshiya	145		
MR FP	Bodeli (48)	ED EAG	-	Cotton, Tuwer, Maize	-	-	98.5	9.6	1.3	Pani Mahuda	146		

## Census of India 2001 -

## Amenities and

Serial Number	Name of Village & Location Code	Total Area of the Village (in Hectare)	Total Population (2001 Census)	Number of Households (2001 Census)	Amenities available (if not available within the village, a dash (-) is shown in the column and next to it in brackets the distance in broad ranges viz. < 5 kms., 5-10 kms. and 10+ kms of the nearest place where the facility is available is given)							
					Educational	Medical	Drinking Water	Post, Telegraph and Telephone	Commercial and Co-operative Banks	Agricultural, Non-Agricultural and Other Credit Societies	Recreational & Cultural Facilities (Cinema/Video Hall, Sports Club, Stadium/Auditorium)	Communications (Bus Service, Railway Station, Waterway)
1	2	3	4	5	6	7	8	9	10	11	12	13
147	Sankal(Tankhala) (01427100)	110.4	1,911	386	P S PUC AC C(10+)	MH PHS TB RMP(2) CHW H(10+) MCW(<5) PHC(<5)	T HP W	PO PH	- CM(<5) CP(<5)	- ACS(10+) NCS(10+) OCS(10+)	- CV(10+) SP(10+) ST(10+)	BS RS
148	Tankhala (01427200)	105.9	353	60	P C(10+)	MCW PHC CHW H(10+)	T W	- PO(<5) PH(<5)	CM CP(<5)	- ACS(<5) NCS(10+) OCS(10+)	- CV(10+) SP(10+) ST(10+)	BS RS
149	Shankarvav (01427300)	130.1	215	41	P C(10+)	CHW H(10+) MCW(<5) PHC(<5)	T W TK	PO PH	- CM(10+) CP(10+)	- ACS(10+) NCS(10+) OCS(10+)	- CV(10+) SP(10+) ST(10+)	BS RS(5-10)
150	Kasumbiya (01427400)	101.8	286	58	P C(10+)	CHW H(10+) MCW(10+) PHC(<5)	T W	PO PTO PH	- CM(<5) CP(<5)	- ACS(<5) NCS(10+) OCS(10+)	- CV(10+) SP(10+) ST(10+)	BS RS(<5)
151	Khokhra (Tankhala) (01427500)	233.6	562	114	P(3) AC C(10+)	CHW H(10+) MCW(10+) PHC(<5)	HP TK	- PO(<5) PH(<5)	- CM(<5) CP(10+)	- ACS(<5) NCS(10+) OCS(10+)	- CV(10+) SP(10+) ST(10+)	BS RS(<5)
152	Nakhalpur (01427600)	305.3	379	82	P C(10+)	PHS CHW H(10+) MCW(<5) PHC(<5)	HP W	- PO(<5) PH(<5)	- CM(<5) CP(10+)	- ACS(10+) NCS(10+) OCS(10+)	- CV(10+) SP(10+) ST(10+)	BS RS(<5)
153	Jakshi (01427700)	223.3	713	140	P C(10+)	CHW H(10+) MCW(<5) PHC(<5)	HP W	PO PH(10+)	- CM(<5) CP(10+)	- ACS(10+) NCS(10+) OCS(10+)	- CV(10+) SP(10+) ST(10+)	BS RS(<5)
154	Ghatasa (01427800)	100.4	580	128	P C(10+)	CWC CHW H(10+) MCW(10+) PHC(<5)	HP W R S	PH PO(<5)	- CM(<5) CP(10+)	- ACS(<5) NCS(10+) OCS(10+)	- CV(10+) SP(10+) ST(10+)	BS RS(<5)
155	Fatepur (01427900)	99.6	417	76	P C(10+)	CHW H(<5) MCW(5-10) PHC(5-10)	HP R S	- PO(<5) PH(<5)	- CM(<5) CP(10+)	- ACS(<5) NCS(10+) OCS(10+)	- CV(10+) SP(10+) ST(10+)	BS RS(<5)
156	Goyavant (Rengani) (01428000)	410.2	1,298	264	P C(10+)	PHS CHW H(10+) MCW(10+) PHC(5-10)	HP W R	PO PH(5-10)	- CM(10+) CP(10+)	- ACS(<5) NCS(10+) OCS(10+)	- CV(10+) SP(10+) ST(10+)	BS RS(5-10)
157	Lavakoi (01428100)	287.7	677	124	P AC C(10+)	PHS CHW H(10+) MCW(10+) PHC(10+)	HP W R	PO PH(10+)	- CM(10+) CP(10+)	- ACS(<5) NCS(10+) OCS(10+)	- CV(10+) SP(10+) ST(10+)	BS RS(10+)

**Village Directory**

**Land Use (As on 1999)**

Approach to Village	Nearest Town & Distance (in km)	Power Supply	News paper/Magazine	Most Important Commodity Manufactured	Land use (i.e. area under different types of land use in hectare)							Name of Village	Serial Number
					Forest	Irrigated (by source)	Unirrigated	Cultivable Waste (including Gauchar and Groves)	Area not available for Cultivation				
14	15	16	17	18	19	20	21	22	23	2	1		
PR MR	Rajpipla (30)	EA	N	Tuwer, Maize, Cotton	-	W(1.0) T(1.0)	55.3	5.5	48.6	Sankal (Tankhala)	147		
PR MR FP	Rajpipla (30)	EA	-	Maize, Cotton, Pulses	-	-	93.8	9.4	2.6	Tankhala	148		
PR MR FP	Rajpipla (30)	ED EAG	-	Maize, Tuwer, Pulses	-	-	118.4	6.4	5.4	Shankarvav	149		
PR MR FP	Rajpipla (37)	EA	-	Maize, Pulses, Tuwer	-	W(3.8) T(3.8)	88.4	2.4	7.3	Kasumbiya	150		
PR MR	Rajpipla (31)	ED EAG	-	Maize, Pulses, Paddy	-	W(30.0) T(30.0)	178.6	22.7	2.3	Khokhra (Tankhala)	151		
PR MR FP	Rajpipla (32)	ED EAG	-	Cotton, Tuwer, Maize	-	-	266.8	21.5	17.1	Nakhalpur	152		
PR MR FP	Rajpipla (35)	ED EAG	-	Cotton, Tuwer, Maize	-	-	200.9	17.8	4.5	Jakshi	153		
PR MR FP	Rajpipla (36)	ED EAG	-	Maize, Tuwer, Pulses	-	W(3.0) T(3.0)	83.9	6.5	7.1	Ghatasa	154		
MR FP	Rajpipla (37)	ED EAG	-	Paddy, Pulses, Tuwer	1.9	-	78.5	9.0	10.2	Fatepur	155		
PR MR FP	Rajpipla (30)	EA	N M	Maize, Cotton, Tuwer	93.1	W(25.0) WE(24.0) R(16.5) T(65.5)	232.5	19.2	-	Goyavant (Rengani)	156		
MR FP	Chhota Udaipur (31)	ED EAG	-	Tuwer, Cotton, Pulses	70.0	-	196.0	21.7	-	Lavakoi	157		

## Census of India 2001 -

## Amenities and

Serial Number	Name of Village & Location Code	Total Area of the Village (in Hectare)	Total Population (2001 Census)	Number of Households (2001 Census)	Amenities available (if not available within the village, a dash (-) is shown in the column and next to it in brackets the distance in broad ranges viz. < 5 kms., 5-10 kms. and 10+ kms of the nearest place where the facility is available is given)								
					Educational	Medical	Drinking Water	Post, Telegraph and Telephone	Commercial and Co-operative Banks	Agricultural, Non-Agricultural and Other Credit Societies	Recreational & Cultural Facilities (Cinema/Video Hall, Sports Club, Stadium/Auditorium)	Communications (Bus Service, Railway Station, Waterway)	
1	2	3	4	5	6	7	8	9	10	11	12	13	
158	Katkuva (01428200)	147.9	470	106	P C(10+)	CHW H(10+) MCW(10+) PHC(10+)	HP W	- PO(< 5) PH(< 5)	- CM(10+) CP(10+)	- ACS(< 5) NCS(10+) OCS(10+)	- CV(10+) SP(10+) ST(10+)	- BS(< 5) RS(10+)	
159	Fulwadi (01428300)	116.5	177	27	AC P(< 5) C(10+)	CHW H(10+) MCW(10+) PHC(10+)	HP W R	- PO(< 5) PH(10+)	- CM(10+) CP(10+)	- ACS(< 5) NCS(10+) OCS(10+)	- CV(10+) SP(10+) ST(10+)	BS RS(10+)	
160	Ghoda (01428400)	109.4	173	32	P AC C(10+)	CHW H(10+) MCW(10+) PHC(10+)	HP W R	- PO(< 5) PH(10+)	- CM(10+) CP(10+)	- ACS(< 5) NCS(10+) OCS(10+)	- CV(10+) SP(10+) ST(10+)	BS RS(10+)	
161	Tarol (01428500)	237.8	537	114	P C(10+)	CHW H(10+) MCW(10+) PHC(10+)	HP W R	- PO(< 5) PH(10+)	- CM(10+) CP(10+)	- ACS(10+) NCS(10+) OCS(10+)	- CV(10+) SP(10+) ST(10+)	BS RS(10+)	
162	Mediya (01428600)	102.5	305	58	P AC C(10+)	PHS CHW H(10+) MCW(10+) PHC(10+)	HP W R S	- PO(< 5) PH(10+)	- CM(10+) CP(10+)	- ACS(10+) NCS(10+) OCS(10+)	- CV(10+) SP(10+) ST(10+)	BS RS(10+)	
163	Dhamaniya Amba (01428700)	209.1	600	110	P C(10+)	CHW H(10+) MCW(10+) PHC(10+)	HP W	- PO(< 5) PH(10+)	- CM(10+) CP(10+)	- ACS(< 5) NCS(10+) OCS(10+)	- CV(10+) SP(10+) ST(10+)	- BS(< 5) RS(10+)	
164	Andhani (01428800)	89.3	200	34	P C(10+)	CHW H(10+) MCW(10+) PHC(10+)	HP W	- PO(< 5) PH(10+)	- CM(10+) CP(10+)	- ACS(< 5) NCS(10+) OCS(10+)	- CV(10+) SP(10+) ST(10+)	BS RS(10+)	
165	Khermal (01428900)	76.7	259	37	- P(< 5) C(10+)	CHW H(10+) MCW(10+) PHC(10+)	HP W	- PO(< 5) PH(10+)	- CM(10+) CP(10+)	- ACS(< 5) NCS(10+) OCS(10+)	- CV(10+) SP(10+) ST(10+)	BS RS(10+)	
166	Nani Jaduli (01429000)	128.2	369	56	P C(10+)	CHW H(10+) MCW(10+) PHC(10+)	HP W	- PO(< 5) PH(10+)	- CM(5-10) CP(10+)	- ACS(< 5) NCS(10+) OCS(10+)	- CV(10+) SP(10+) ST(10+)	- BS(< 5) RS(10+)	
167	Ghatamali (01429100)	344.8	606	92	P C(10+)	CHW H(10+) MCW(10+) PHC(10+)	HP W	- PO(5-10) PH(10+)	- CM(10+) CP(10+)	- ACS(< 5) NCS(10+) OCS(10+)	- CV(10+) SP(10+) ST(10+)	BS RS(10+)	
168	Kaduli Mahudi (01429200)	463.2	858	156	P C(10+)	PHS CHW H(10+) MCW(10+) PHC(10+)	HP W	- PO(< 5) PH(10+)	- CM(10+) CP(10+)	- ACS NCS(10+) OCS(10+)	- CV(10+) SP(10+) ST(10+)	BS RS(10+)	
169	Viyavant (01429300)	193.3	317	65	P(2) AC C(10+)	CHW H(10+) MCW(10+) PHC(< 5)	HP W R	- PO(5-10) PH(10+)	- CM(10+) CP(10+)	- ACS(10+) NCS(10+) OCS(10+)	- CV(10+) SP(10+) ST(10+)	- BS(5-10) RS(10+)	
170	Reliya Amba (01429400)	131.1	283	41	P C(10+)	CHW H(10+) MCW(10+) PHC(10+)	HP W	- PO(< 5) PH(10+)	- CM(10+) CP(10+)	- ACS(10+) NCS(10+) OCS(10+)	- CV(10+) SP(10+) ST(10+)	BS RS(10+)	

## Village Directory

## Land Use (As on 1999)

Approach to Village	Nearest Town & Distance (in km)	Power Supply	News paper/Magazine	Most Important Commodity Manufactured	Land use (i.e. area under different types of land use in hectare)							Name of Village	Serial Number
					Forest	Irrigated (by source)	Unirrigated	Cultivable Waste (including Gauchar and Groves)	Area not available for Cultivation				
14	15	16	17	18	19	20	21	22	23	2	1		
MR FP	Rajpipla (47)	ED	-	Tuwer, Maize, Cotton	31.6	-	106.7	7.1	2.5	Katkuva	158		
MR FP	Rajpipla (42)	ED	-	Paddy, Maize, Cotton	61.8	-	40.6	2.3	11.8	Fulwadi	159		
MR FP	Rajpipla (42)	ED	-	Cotton, Maize, Tuwer	56.6	-	34.7	1.5	16.5	Ghoda	160		
MR FP	Rajpipla (43)	ED	-	Tuwer, Cotton, Pulses	81.5	-	105.3	-	51.0	Tarol	161		
MR FP	Rajpipla (44)	ED	-	Tuwer, Pulses, Cotton	20.8	-	65.3	14.2	2.2	Mediya	162		
MR FP	Rajpipla (45)	ED EAG	-	Paddy, Tuwer, Maize	103.4	W(10.0) R(3.0) T(13.0)	82.4	10.3	-	Dhamaniya Amba	163		
MR	Rajpipla (45)	ED	-	Cotton, Maize, Tuwer	22.1	-	49.9	17.3	-	Andhani	164		
MR FP	Rajpipla (45)	ED	-	Cotton, Tuwer, Maize	-	-	63.4	2.0	11.3	Khermal	165		
MR FP	Rajpipla (45)	ED	-	Paddy, Tuwer, Maize	9.2	-	60.9	-	58.2	Nani Jaduli	166		
MR FP	Rajpipla (50)	ED	-	Paddy, Tuwer, Maize	-	W(5.0) T(5.0)	221.9	81.9	36.0	Ghatamali	167		
MR	Rajpipla (48)	ED EAG	-	Cotton, Tuwer, Maize	335.9	-	108.4	14.4	4.5	Kaduli Mahudi	168		
MR FP	Rajpipla (47)	ED	-	Tuwer, Pulses, Cotton	93.6	-	83.8	15.9	-	Viyavant	169		
MR FP	Rajpipla (47)	ED	-	Pulses, Bajri, Cotton	69.7	-	55.2	6.1	-	Reliya Amba	170		

## Census of India 2001 -

## Amenities and

Serial Number	Name of Village & Location Code	Total Area of the Village (in Hectare)	Total Population (2001 Census)	Number of Households (2001 Census)	Amenities available (if not available within the village, a dash (-) is shown in the column and next to it in brackets the distance in broad ranges viz. < 5 kms., 5-10 kms. and 10+ kms of the nearest place where the facility is available is given)								
					Educational	Medical	Drinking Water	Post, Telegraph and Telephone	Commercial and Co-operative Banks	Agricultural, Non-Agricultural and Other Credit Societies	Recreational & Cultural Facilities (Cinema/Video Hall, Sports Club, Stadium/Auditorium)	Communications (Bus Service, Railway Station, Waterway)	
1	2	3	4	5	6	7	8	9	10	11	12	13	
171	Pisayata (Digneol) (01429500)	342.9	743	104	P C(10+)	CHW H(10+) MCW(10+) PHC(10+)	HP W R	- PO(< 5) PH(10+)	- CM(10+) CP(10+)	- ACS(10+) NCS(10+) OCS(10+)	- CV(10+) SP(10+) ST(10+)	- BS(< 5) RS(10+)	
172	Hariyabar (01429600)	278.5	286	51	P AC C(10+)	CHW H(10+) MCW(5-10) PHC(5-10)	HP W R	- PO(< 5) PH(5-10)	- CM(5-10) CP(10+)	- ACS(10+) NCS(10+) OCS(10+)	- CV(10+) SP(10+) ST(10+)	BS RS(5-10)	
173	Bhagvanpura (Pankhada) (01429700)	105.7	10	2	- P(< 5) C(10+)	CHW H(10+) MCW(10+) PHC(10+)	HP W R	- PO(< 5) PH(< 5)	- CM(< 5) CP(< 5)	- ACS(10+) NCS(10+) OCS(10+)	- CV(10+) SP(10+) ST(10+)	- BS(< 5) RS(< 5)	
174	Jitnagar (01429800)	699.5	839	184	P C(10+)	CWC PHS CHW H(10+) MCW(5-10) PHC(5-10)	HP W	- PO(< 5) PH(< 5)	- CM(5-10) CP(10+)	- ACS(< 5) NCS(10+) OCS(10+)	- CV(10+) SP(10+) ST(10+)	BS RS(5-10)	
175	Jamba (Jivanpura) (01429900)	220.2	452	93	P C(10+)	CHW H(10+) MCW(10+) PHC(5-10)	HP W S	- PO(< 5) PH(5-10)	- CM(5-10) CP(10+)	- ACS(< 5) NCS(10+) OCS(10+)	- CV(10+) SP(10+) ST(10+)	BS RS(5-10)	
176	Vanki Khakhar (01430000)	90.3	220	49	P C(10+)	CHW H(10+) MCW(10+) PHC(< 5)	HP W	- PO(< 5) PH(< 5)	- CM(< 5) CP(10+)	- ACS(< 5) NCS(10+) OCS(10+)	- CV(10+) SP(10+) ST(10+)	- BS(< 5) RS(< 5)	
177	Jambughoda (01430100)	73.7	315	60	P C(10+)	- H(10+) MCW(10+) PHC(< 5)	HP W	- PO(< 5) PH(< 5)	- CM(< 5) CP(10+)	- ACS(5-10) NCS(10+) OCS(10+)	- CV(10+) SP(10+) ST(10+)	BS RS(< 5)	
178	Kaliyapura (01430200)	192.9	559	108	P C(10+)	- H(10+) MCW(10+) PHC(< 5)	HP W R	PO PH(< 5)	- CM(< 5) CP(10+)	- ACS(5-10) NCS(10+) OCS(10+)	- CV(10+) SP(10+) ST(10+)	- BS(< 5) RS(< 5)	
179	Simaliya (01430300)	205.3	437	84	P C(10+)	CHW H(10+) MCW(10+) PHC(5-10)	HP W R S	- PO(< 5) PH(5-10)	- CM(5-10) CP(10+)	- ACS(10+) NCS(10+) OCS(10+)	- CV(10+) SP(10+) ST(10+)	- BS(5-10) RS(5-10)	
180	Suklivasan (01430400)	213.8	506	104	P C(10+)	- H(10+) MCW(10+) PHC(5-10)	HP W	- PO(< 5) PH(5-10)	- CM(5-10) CP(10+)	- ACS(5-10) NCS(10+) OCS(10+)	- CV(10+) SP(10+) ST(10+)	- BS(< 5) RS(5-10)	
181	Ambada (01430500)	196.5	616	106	P C(5-10)	PHS CHW H(5-10) MCW(10+) PHC(< 5)	HP W S	- PO(< 5) PH(5-10)	- CM(5-10) CP(10+)	- ACS(5-10) NCS(10+) OCS(10+)	- CV(10+) SP(10+) ST(10+)	BS RS(5-10)	

**Village Directory**

**Land Use (As on 1999)**

Approach to Village	Nearest Town & Distance (in km)	Power Supply	News paper/Magazine	Most Important Commodity Manufactured	Land use (i.e. area under different types of land use in hectare)							Name of Village	Serial Number
					Forest	Irrigated (by source)	Unirrigated	Cultivable Waste (including Gauchar and Groves)	Area not available for Cultivation				
14	15	16	17	18	19	20	21	22	23	2	1		
MR FP	Rajpipla (48)	ED	-	Paddy, Pulses, Maize	247.0	-	91.2	4.7	-	Pisayata (Digneol)	171		
MR FP	Rajpipla (39)	ED	-	Tuwer, Cotton, Pulses	226.3	-	48.1	1.8	2.3	Hariyabar	172		
MR FP	Rajpipla (42)	ED	-	Pulses, Tuwer, Maize	-	-	90.6	9.8	5.2	Bhagvanpura (Pankhada)	173		
MR FP	Rajpipla (40)	ED	-	Paddy, Tuwer, Maize	328.9	W(15.2) T(15.2)	279.0	17.1	59.4	Jitnagar	174		
MR FP	Rajpipla (36)	EAG	N M	Tuwer, Cotton, Maize	106.7	R(10.1) T(10.1)	79.0	24.5	-	Jamba (Jivanpura)	175		
MR FP	Rajpipla (35)	ED	N M	Paddy, Pulses, Tuwer	-	-	85.3	-	5.0	Vanki Khakhar	176		
MR	Rajpipla (35)	ED	N M	Maize, Cotton, Tuwer	-	W(10.0) R(5.3) T(15.3)	48.0	4.3	6.1	Jambughoda	177		
MR FP	Rajpipla (33)	ED	N M	Cotton, Tuwer, Maize	-	W(15.0) R(35.9) T(50.9)	99.0	3.7	39.3	Kaliyapura	178		
MR FP	Rajpipla (27)	ED	N M	Cotton, Tuwer, Maize	-	W(16.0) T(16.0)	55.3	-	134.0	Simaliya	179		
MR FP	Rajpipla (26)	ED	N M	Maize, Paddy, Tuwer	-	-	71.7	42.1	100.0	Suklivasan	180		
MR FP	Rajpipla (24)	ED	N M	Cotton, Tuwer, Maize	64.9	W(20.0) R(4.1) T(24.1)	104.0	3.4	-	Ambada	181		



## Census of India 2001 -

## Amenities and

Serial Number	Name of Village & Location Code	Total Area of the Village (in Hectare)	Total Population (2001 Census)	Number of Households (2001 Census)	Amenities available (if not available within the village, a dash (-) is shown in the column and next to it in brackets the distance in broad ranges viz. < 5 kms., 5-10 kms. and 10+ kms of the nearest place where the facility is available is given)								
					Educational	Medical	Drinking Water	Post, Telegraph and Telephone	Commercial and Co-operative Banks	Agricultural, Non-Agricultural and Other Credit Societies	Recreational & Cultural Facilities (Cinema/Video Hall, Sports Club, Stadium/Auditorium)	Communications (Bus Service, Railway Station, Waterway)	
1	2	3	4	5	6	7	8	9	10	11	12	13	
182	Pankhada (Jitnagar) (01430600)	108.9	231	49	P C(10+)	CHW H(10+) MCW(10+) PHC(10+)	HP W S	- PO(< 5) PH(< 5)	- CM(10+) CP(10+)	- ACS(< 5) NCS(10+) OCS(10+)	- CV(10+) SP(10+) ST(10+)	- BS(< 5) RS(10+)	
183	Narda (01430700)	181.1	377	81	P C(10+)	CHW H(10+) MCW(10+) PHC(10+)	HP W R	- PO(< 5) PH(< 5)	- CM(10+) CP(10+)	- ACS(5-10) NCS(10+) OCS(10+)	- CV(10+) SP(10+) ST(10+)	BS RS(10+)	
184	Kukarda (01430800)	1,255.1	2,480	382	P C(10+)	PHS H(10+) MCW(10+) PHC(10+)	HP W R	PO PH(10+)	- CM(10+) CP(10+)	- ACS(10+) NCS(10+) OCS(10+)	- CV(10+) SP(10+) ST(10+)	BS RS(10+)	
185	Sankal (01430900)	301.1	543	88	P C(10+)	CHW H(10+) MCW(10+) PHC(10+)	HP W R	- PO(< 5) PH(10+)	- CM(10+) CP(10+)	- ACS(< 5) NCS(10+) OCS(10+)	- CV(10+) SP(10+) ST(10+)	BS(5-10) RS(10+)	
186	Gheswadi (01431000)	124.7	374	55	P AC C(10+)	CHW H(10+) MCW(10+) PHC(10+)	W R	- PO(< 5) PH(10+)	- CM(10+) CP(10+)	- ACS(10+) NCS(10+) OCS(10+)	- CV(10+) SP(10+) ST(10+)	BS(< 5) RS(10+)	
187	Dekoch (01431100)	68.1	24	5	- P(< 5) C(10+)	CHW H(10+) MCW(10+) PHC(10+)	HP W	- PO(5-10) PH(10+)	- CM(10+) CP(10+)	- ACS(10+) NCS(10+) OCS(10+)	- CV(10+) SP(10+) ST(10+)	BS(5-10) RS(10+)	
188	Chavariya (01431200)	33.4	23	3	- P(< 5) C(10+)	CHW H(10+) MCW(10+) PHC(10+)	HP W	- PO(5-10) PH(10+)	- CM(10+) CP(10+)	- ACS(10+) NCS(10+) OCS(10+)	- CV(10+) SP(10+) ST(10+)	BS(5-10) RS(10+)	
189	Sindhpani (01431300)	260.4	219	38	- P(< 5) C(10+)	CHW H(10+) MCW(10+) PHC(10+)	W	- PO(5-10) PH(10+)	- CM(10+) CP(10+)	- ACS(10+) NCS(10+) OCS(10+)	- CV(10+) SP(10+) ST(10+)	BS(5-10) RS(10+)	
190	Khetanbar (01431400)	75.2	210	33	P C(10+)	CHW H(10+) MCW(10+) PHC(10+)	T HP W	- PO(5-10) PH(< 5)	- CM(5-10) CP(10+)	- ACS(< 5) NCS(10+) OCS(10+)	- CV(10+) SP(10+) ST(10+)	- BS(< 5) RS(10+)	
191	Kevadi (01431500)	224.9	723	106	P C(10+)	CHW H(10+) MCW(10+) PHC(10+)	HP W R	- PO(5-10) PH(< 5)	- CM(10+) CP(10+)	- ACS(< 5) NCS(10+) OCS(10+)	- CV(10+) SP(10+) ST(10+)	BS RS(10+)	
192	Sariyapani (01431600)	144.9	158	24	P C(10+)	CHW H(10+) MCW(10+) PHC(10+)	HP W	- PO(5-10) PH(10+)	- CM(10+) CP(10+)	- ACS(< 5) NCS(10+) OCS(< 5)	- CV(10+) SP(10+) ST(10+)	BS(< 5) RS(10+)	
193	Radhani Pani (01431700)	189.3	316	44	P C(10+)	CHW H(10+) MCW(10+) PHC(10+)	HP W	- PO(5-10) PH(10+)	- CM(10+) CP(10+)	- ACS(5-10) NCS(10+) OCS(< 5)	- CV(10+) SP(10+) ST(10+)	BS(< 5) RS(10+)	
194	Kantiyabar (01431800)	283.3	325	45	P C(10+)	- H(10+) MCW(10+) PHC(10+)	HP W	- PO(5-10) PH(< 5)	- CM(10+) CP(10+)	- ACS(< 5) NCS(10+) OCS(10+)	- CV(10+) SP(10+) ST(10+)	BS(< 5) RS(10+)	

**Village Directory**

**Land Use (As on 1999)**

Approach to Village	Nearest Town & Distance (in km)	Power Supply	News paper/Magazine	Most Important Commodity Manufactured	Land use (i.e. area under different types of land use in hectare)							Name of Village	Serial Number
					Forest	Irrigated (by source)	Unirrigated	Cultivable Waste (including Gauchar and Groves)	Area not available for Cultivation				
14	15	16	17	18	19	20	21	22	23	2	1		
MR	Rajpipla (35)	ED EAG	-	Cotton, Maize, Pulses	68.3	-	30.5	4.2	5.9	Pankhada (Jitnagar)	182		
PR MR FP	Rajpipla (38)	ED	-	Tuwer, Cotton, Maize	93.1	-	67.0	3.3	17.7	Narda	183		
MR FP	Rajpipla (40)	ED EAG	N M	Maize, Tuwer, Paddy	458.8	R(3.8) T(3.8)	788.5	-	3.9	Kukarda	184		
MR FP	Rajpipla (48)	EA	-	Tuwer, Cotton, Maize	240.8	W(1.0) T(1.0)	59.4	-	-	Sankal	185		
MR FP	Rajpipla (48)	ED	-	Paddy, Cotton, Tuwer	64.1	-	43.0	-	17.6	Gheswadi	186		
MR FP	Rajpipla (48)	ED	N	Tuwer, Cotton, Pulses	57.3	-	10.2	0.6	-	Dekoch	187		
MR FP	Rajpipla (48)	ED	-	Tuwer, Cotton, Pulses	22.8	-	9.5	1.1	-	Chavariya	188		
MR FP	Rajpipla (49)	ED	-	Maize, Tuwer, Pulses	214.4	-	45.8	0.2	-	Sindhpani	189		
MR FP	Rajpipla (60)	ED	-	Cotton, Tuwer, Paddy	58.4	-	15.9	-	1.0	Khetanbar	190		
MR FP	Rajpipla (52)	ED	-	Paddy, Tuwer, Maize	111.1	-	97.7	-	16.1	Kevadi	191		
MR FP	Rajpipla (60)	ED	-	Maize, Tuwer, Paddy	127.4	-	17.1	-	0.4	Sariyapani	192		
MR FP	Rajpipla (60)	ED	-	Maize, Paddy, Jowar	155.9	-	31.9	-	1.5	Radhani Pani	193		
MR FP	Rajpipla (62)	ED	-	Maize, Tuwer, Paddy	242.6	-	32.1	-	8.7	Kantiyabar	194		

## Census of India 2001 -

## Amenities and

Serial Number	Name of Village & Location Code	Total Area of the Village (in Hectare)	Total Population (2001 Census)	Number of Households (2001 Census)	Amenities available (if not available within the village, a dash (-) is shown in the column and next to it in brackets the distance in broad ranges viz. < 5 kms., 5-10 kms. and 10+ kms of the nearest place where the facility is available is given)								
					Educational	Medical	Drinking Water	Post, Telegraph and Telephone	Commercial and Co-operative Banks	Agricultural, Non-Agricultural and Other Credit Societies	Recreational & Cultural Facilities (Cinema/Video Hall, Sports Club, Stadium/Auditorium)	Communications (Bus Service, Railway Station, Waterway)	
1	2	3	4	5	6	7	8	9	10	11	12	13	
195	Kumetha (01431900)	249.7	324	53	P C(10+)	PHS H(10+) MCW(10+) PHC(10+)	HP W S	- PO(< 5) PH(< 5)	- CM(10+) CP(10+)	- ACS(< 5) NCS(10+) OCS(10+)	- CV(10+) SP(10+) ST(10+)	- BS(< 5) RS(10+)	
196	Dharsimel (01432000)	764.9	803	126	P C(10+)	PHS CHW H(10+) MCW(10+) PHC(< 5)	HP W S	- PO(< 5) PH(< 5)	- CM(10+) CP(10+)	- ACS(< 5) NCS(10+) OCS(10+)	- CV(10+) SP(10+) ST(10+)	- BS(< 5) RS(10+)	
197	Nishana (01432100)	341.9	539	99	P C(10+)	- H(10+) MCW(10+) PHC(10+)	W S	- PO(10+) PH(10+)	- CM(10+) CP(10+)	- ACS(5-10) NCS(< 5) OCS(< 5)	- CV(10+) SP(10+) ST(10+)	- BS(10+) RS(10+)	
198	Ranbor (01432200)	270.9	336	57	P C(10+)	CHW H(10+) MCW(10+) PHC(10+)	HP W	- PO(10+) PH(10+)	- CM(10+) CP(10+)	- ACS(10+) NCS(10+) OCS(10+)	- CV(10+) SP(10+) ST(10+)	- BS(10+) RS(10+)	
199	Budha Jaldhuni (01432300)	414.7	304	51	P C(10+)	CHW H(10+) MCW(10+) PHC(10+)	W	- PO(< 5) PH(10+)	- CM(10+) CP(10+)	- ACS(10+) NCS(10+) OCS(10+)	- CV(10+) SP(10+) ST(10+)	- BS(10+) RS(10+)	
200	Matha Jaldhuni (01432400)	201.5	274	48	P C(10+)	CHW H(10+) MCW(10+) PHC(10+)	W	- PO(10+) PH(10+)	- CM(10+) CP(10+)	- ACS(10+) NCS(10+) OCS(10+)	- CV(10+) SP(10+) ST(10+)	- BS(10+) RS(10+)	
201	Amta (01432500)	376.1	504	95	- P(< 5) C(10+)	CHW H(10+) MCW(10+) PHC(< 5)	HP W R	- PO(10+) PH(10+)	- CM(10+) CP(10+)	- ACS(10+) NCS(10+) OCS(10+)	- CV(10+) SP(10+) ST(10+)	- BS(10+) RS(10+)	
202	Udet (01432600)	161.3	196	40	- P(< 5) C(10+)	- H(10+) MCW(10+) PHC(10+)	W	- PO(10+) PH(10+)	- CM(10+) CP(10+)	- ACS(10+) NCS(10+) OCS(10+)	- CV(10+) SP(10+) ST(10+)	- BS(10+) RS(10+)	
203	Harkhod (01432700)	293.0	569	105	P C(10+)	- H(10+) MCW(10+) PHC(10+)	HP W S	- PO(10+) PH(5-10)	- CM(10+) CP(10+)	- ACS(5-10) NCS(10+) OCS(10+)	- CV(10+) SP(10+) ST(10+)	- BS(10+) RS(10+)	
204	Talav (01432800)	513.4	535	104	P C(10+)	- H(10+) MCW(10+) PHC(10+)	W S	- PO(10+) PH(5-10)	- CM(10+) CP(10+)	- ACS(10+) NCS(10+) OCS(10+)	- CV(10+) SP(10+) ST(10+)	- BS(10+) RS(10+)	
205	Kunda (01432900)	607.3	459	85	P C(10+)	CHW H(10+) MCW(10+) PHC(10+)	W S	- PO(10+) PH(10+)	- CM(10+) CP(10+)	- ACS(5-10) NCS(10+) OCS(10+)	- CV(10+) SP(10+) ST(10+)	- BS(10+) RS(10+)	
206	Ganiyar Bari (01433000)	352.7	168	41	- P(< 5) C(10+)	CHW H(10+) MCW(10+) PHC(10+)	W R	- PO(10+) PH(10+)	- CM(10+) CP(10+)	- ACS(10+) NCS(10+) OCS(10+)	- CV(10+) SP(10+) ST(10+)	- BS(10+) RS(10+)	

## Village Directory

## Land Use (As on 1999)

Approach to Village	Nearest Town & Distance (in km)	Power Supply	News paper/Magazine	Most Important Commodity Manufactured	Land use (i.e. area under different types of land use in hectare)							Name of Village	Serial Number
					Forest	Irrigated (by source)	Unirrigated	Cultivable Waste (including Gauchar and Groves)	Area not available for Cultivation				
14	15	16	17	18	19	20	21	22	23	2	1		
MR FP	Rajpipla (58)	ED	-	Cotton, Maize, Jowar	213.1	-	32.4 -		4.2	Kumetha	195		
MR FP	Rajpipla (58)	ED	N	Cotton, Maize, Tuwer	641.0	-	67.2 -		56.7	Dharsimel	196		
MR FP	Rajpipla (65)	-	-	Cloth, Tuwer, Jowar	303.3	-	30.9 -		7.7	Nishana	197		
MR FP	Rajpipla (48)	ED	-	Pulses, Tuwer, Cotton	216.7	-	45.4	8.9 -		Ranbor	198		
MR FP	Rajpipla (45)	-	N	Tuwer, Pulses, Cotton	390.9	-	23.8 -	-		Budha Jaldhuni	199		
MR FP	Rajpipla (45)	-	-	Maize, Tuwer, Pulses	169.2	-	32.1	0.1 -		Matha Jaldhuni	200		
MR FP	Rajpipla (40)	-	-	Cotton, Tuwer, Pulses	327.2	-	37.6	6.1	5.3	Amta	201		
MR FP	Rajpipla (45)	-	-	Cotton, Maize, Tuwer	137.0	-	23.3 -		1.0	Udet	202		
MR FP	Rajpipla (50)	EA	-	Cotton, Maize, Tuwer	258.9	-	31.2 -		2.8	Harkhod	203		
MR FP	Rajpipla (60)	-	-	Cotton, Tuwer, Maize	462.9	-	17.7 -		32.9	Talav	204		
MR FP	Rajpipla (62)	-	N M	Cotton, Paddy, Tuwer	590.4	-	16.0	0.9 -		Kunda	205		
MR FP	Rajpipla (50)	-	-	Cotton, Maize, Tuwer	349.4	-	3.4 -	-		Ganiyar Bari	206		

## Census of India 2001 -

## Amenities and

Serial Number	Name of Village & Location Code	Total Area of the Village (in Hectare)	Total Population (2001 Census)	Number of Households (2001 Census)	Amenities available (if not available within the village, a dash (-) is shown in the column and next to it in brackets the distance in broad ranges viz. < 5 kms., 5-10 kms. and 10+ kms of the nearest place where the facility is available is given)								
					Educational	Medical	Drinking Water	Post, Telegraph and Telephone	Commercial and Co-operative Banks	Agricultural, Non-Agricultural and Other Credit Societies	Recreational & Cultural Facilities (Cinema/Video Hall, Sports Club, Stadium/Auditorium)	Communications (Bus Service, Railway Station, Waterway)	
1	2	3	4	5	6	7	8	9	10	11	12	13	
207	Wadia (Lavakoi) (01433100)	221.7	431	85	P C(10+)	CHW H(10+) MCW(10+) PHC(10+)	HP W R	- PO(10+) PH(10+)	- CM(10+) CP(10+)	- ACS(10+) NCS(10+) OCS(10+)	- CV(10+) SP(10+) ST(10+)	- BS(10+) RS(10+)	
208	Khokhra(Lavakoi) (01433200)	288.3	184	36	- P(< 5) C(10+)	CHW H(10+) MCW(10+) PHC(10+)	W R	- PO(10+) PH(10+)	- CM(10+) CP(10+)	- ACS(10+) NCS(10+) OCS(10+)	- CV(10+) SP(10+) ST(10+)	- BS(10+) RS(10+)	
209	Dabba (01433300)	181.5	112	22	- P(< 5) C(10+)	CHW H(10+) MCW(10+) PHC(10+)	HP W	- PO(10+) PH(10+)	- CM(10+) CP(10+)	- ACS(10+) NCS(10+) OCS(10+)	- CV(10+) SP(10+) ST(10+)	- BS(10+) RS(10+)	
210	Piplvani (01433400)	241.9	380	67	P C(10+)	CHW H(10+) MCW(10+) PHC(10+)	W R	- PO(10+) PH(10+)	- CM(10+) CP(10+)	- ACS(10+) NCS(10+) OCS(10+)	- CV(10+) SP(10+) ST(10+)	- BS(10+) RS(10+)	
211	Dhumna (01433500)	140.8	48	12	- P(5-10) C(10+)	CHW H(10+) MCW(10+) PHC(10+)	W	- PO(5-10) PH(5-10)	- CM(10+) CP(10+)	- ACS(10+) NCS(10+) OCS(10+)	- CV(10+) SP(10+) ST(10+)	- BS(5-10) RS(10+)	
212	Chhoti Umer (01433600)	214.9	164	30	- P(< 5) C(10+)	- H(10+) MCW(10+) PHC(10+)	W R	- PO(10+) PH(10+)	- CM(10+) CP(10+)	- ACS(10+) NCS(10+) OCS(10+)	- CV(10+) SP(10+) ST(10+)	- BS(10+) RS(10+)	
213	Khenda (01433700)	553.4	314	60	- P(< 5) C(10+)	CHW H(10+) MCW(10+) PHC(10+)	W R	- PO(10+) PH(10+)	- CM(10+) CP(10+)	- ACS(10+) NCS(10+) OCS(10+)	- CV(10+) SP(10+) ST(10+)	- BS(10+) RS(10+)	
214	Sankadibari (01433800)	304.4	218	46	- P(< 5) C(10+)	CHW H(10+) MCW(10+) PHC(10+)	W	- PO(10+) PH(10+)	- CM(10+) CP(10+)	- ACS(10+) NCS(10+) OCS(10+)	- CV(10+) SP(10+) ST(10+)	- BS(10+) RS(10+)	
215	Kuppa (01433900)	138.0	116	22	- P(5-10) C(10+)	CHW H(10+) MCW(10+) PHC(10+)	W R	- PO(10+) PH(10+)	- CM(10+) CP(10+)	- ACS(10+) NCS(10+) OCS(10+)	- CV(10+) SP(10+) ST(10+)	- BS(10+) RS(10+)	
216	Chharbara (01434000)	162.1	26	5	- P(5-10) C(10+)	CHW H(10+) MCW(10+) PHC(10+)	HP W	- PO(10+) PH(5-10)	- CM(5-10) CP(5-10)	- ACS(5-10) NCS(5-10) OCS(5-10)	- CV(5-10) SP(10+) ST(10+)	- BS(5-10) RS(10+)	
217	Antras (01434100)	733.5	224	38	- P(5-10) C(10+)	CHW H(10+) MCW(10+) PHC(10+)	HP TK	- PO(10+) PH(10+)	- CM(10+) CP(10+)	- ACS(10+) NCS(10+) OCS(10+)	- CV(10+) SP(10+) ST(10+)	- BS(10+) RS(10+)	
218	Kadada (Girkheda) (01434200)	1,611.1	76	14	- P(< 5) C(10+)	CHW H(10+) MCW(10+) PHC(10+)	HP W	- PO(< 5) PH(< 5)	- CM(10+) CP(10+)	- ACS(< 5) NCS(10+) OCS(10+)	- CV(10+) SP(10+) ST(10+)	- BS(< 5) RS(10+)	

## Village Directory

## Land Use (As on 1999)

Approach to Village	Nearest Town & Distance (in km)	Power Supply	News paper/Magazine	Most Important Commodity Manufactured	Land use (i.e. area under different types of land use in hectare)							Serial Number
					Forest	Irrigated (by source)	Unirrigated	Cultivable Waste (including Gauchar and Groves)	Area not available for Cultivation	Name of Village		
14	15	16	17	18	19	20	21	22	23	2	1	
MR FP	Rajpipla (45)	EA	-	Maize, Tuwer, Pulses	169.2	W(24.1) WE(12.9) TWE(6.6) T(43.6)	0.7	8.2 -		Wadia (Lavakoi)	207	
MR FP	Rajpipla (44)	-	-	Maize, Tuwer, Cotton	253.6	-	34.3 -		0.3	Khokhra (Lavakoi)	208	
MR FP	Rajpipla (45)	-	-	Cotton, Tuwer, Pulses	153.8	-	23.8	0.7	3.1	Dabba	209	
MR FP	Rajpipla (45)	-	-	Cotton, Pulses, Tuwer	199.1	-	38.7	1.3	2.9	Piplvani	210	
MR	Rajpipla (44)	ED	N	Maize, Bajri, Jowar	121.7	W(2.6) T(2.6)	6.0 -		10.5	Dhumna	211	
MR FP	Rajpipla (47)	-	-	Cotton, Paddy, Jowar	193.3	-	21.7 -	-		Chhoti Umer	212	
MR FP	Rajpipla (55)	-	-	Cotton, Tuwer, Jowar	524.4	-	21.9 -		7.0	Khenda	213	
MR FP	Rajpipla (47)	-	-	Maize, Cotton, Tuwer	288.1	-	14.3 -		2.0	Sankadibari	214	
MR FP	Rajpipla (47)	-	-	Cotton, Jowar, Tuwer	112.6	-	25.5 -	-		Kuppa	215	
MR FP	Rajpipla (50)	-	-	Maize, Jowar, Bajri	147.2	-	8.1 -		6.8	Chharbara	216	
MR FP	Rajpipla (52)	ED	N	Maize, Wheat, Bajri	630.6	-	56.5 -		46.4	Antras	217	
MR FP	Rajpipla (48)	ED	-	Maize, Bajri, Jowar	1,467.3	-	32.3	16.3	95.3	Kadada (Girkheda)	218	

## Census of India 2001 -

## Amenities and

Amenities available (if not available within the village, a dash (-) is shown in the column and next to it in brackets the distance in broad ranges viz. < 5 kms., 5-10 kms. and 10+ kms of the nearest place where the facility is available is given)												
Serial Number	Name of Village & Location Code	Total Area of the Village (in Hectare)	Total Population (2001 Census)	Number of Households (2001 Census)	Educational	Medical	Drinking Water	Post, Telegraph and Telephone	Commercial and Co-operative Banks	Agricultural, Non-Agricultural and Other Credit Societies	Recreational & Cultural Facilities (Cinema/Video Hall, Sports Club, Stadium/Auditorium)	Communications (Bus Service, Railway Station, Waterway)
1	2	3	4	5	6	7	8	9	10	11	12	13
219	Ferkada (Kharkhada) (01434300)	738.7	22	3	- P(5-10) C(10+)	CHW H(10+) MCW(10+) PHC(10+)	HP W	- PO(5-10) PH(5-10)	- CM(10+) CP(10+)	- ACS(10+) NCS(10+) OCS(10+)	- CV(10+) SP(10+) ST(10+)	- BS(5-10) RS(10+)
<b>Block Total</b>		<b>53,516.6</b>	<b>124,828</b>	<b>23,625</b>	<b>P(212) S(12) PUC(5) I AC(31) O(3)</b>	<b>DH MCW(6) MH(2) CWC(13) HC(3) PHC(5) PHS(38) FWC(2) TB(3) NH(2) RMP(6) CHW(189) O</b>	<b>T(49) W(210) TK(11) HP(197) TW(14) R(103) C(20) L(4) S(24) O</b>	<b>PO(41) TO(3) PTO(4) PH(361)</b>	<b>CM(5) CP(2)</b>	<b>ACS(31) NCS(6) OCS</b>	<b>CV</b>	<b>BS(112) RS(4)</b>

**Village Directory**

**Land Use (As on 1999)**

Approach to Village	Nearest Town & Distance (in km)	Power Supply	News paper/Magazine	Most Important Commodity Manufactured	Land use (i.e. area under different types of land use in hectare)							Name of Village	Serial Number
					Forest	Irrigated (by source)	Unirrigated	Cultivable Waste (including Gauchar and Groves)	Area not available for Cultivation				
14	15	16	17	18	19	20	21	22	23	2	1		
MR	Rajpipla (64)	ED	-	Jowar, Maize, Wheat	418.6	-	12.5 -		307.6	Ferkada (Kharkhada)	219		
<b>PR(93)</b>		<b>ED(156)</b>	<b>N(66)</b>		<b>15,660.4</b>	<b>GC(466.4)</b>	<b>25,835.0</b>	<b>2,769.9</b>	<b>4,285.6</b>				
<b>MR(187)</b>		<b>EAG(97)</b>	<b>M(38)</b>			<b>W(3,074.3)</b>							
<b>FP(169)</b>		<b>EA(44)</b>				<b>WE(880.7)</b>							
						<b>TW(4.0)</b>							
						<b>TWE(44.6)</b>							
						<b>TK(26.4)</b>							
						<b>R(399.0)</b>							
						<b>L(4.0)</b>							
						<b>WF(24.0)</b>							
						<b>O(42.1)</b>							
						<b>T(4,965.6)</b>							





**TALUKA / C.D.BLOCK  
SANKHEDA**



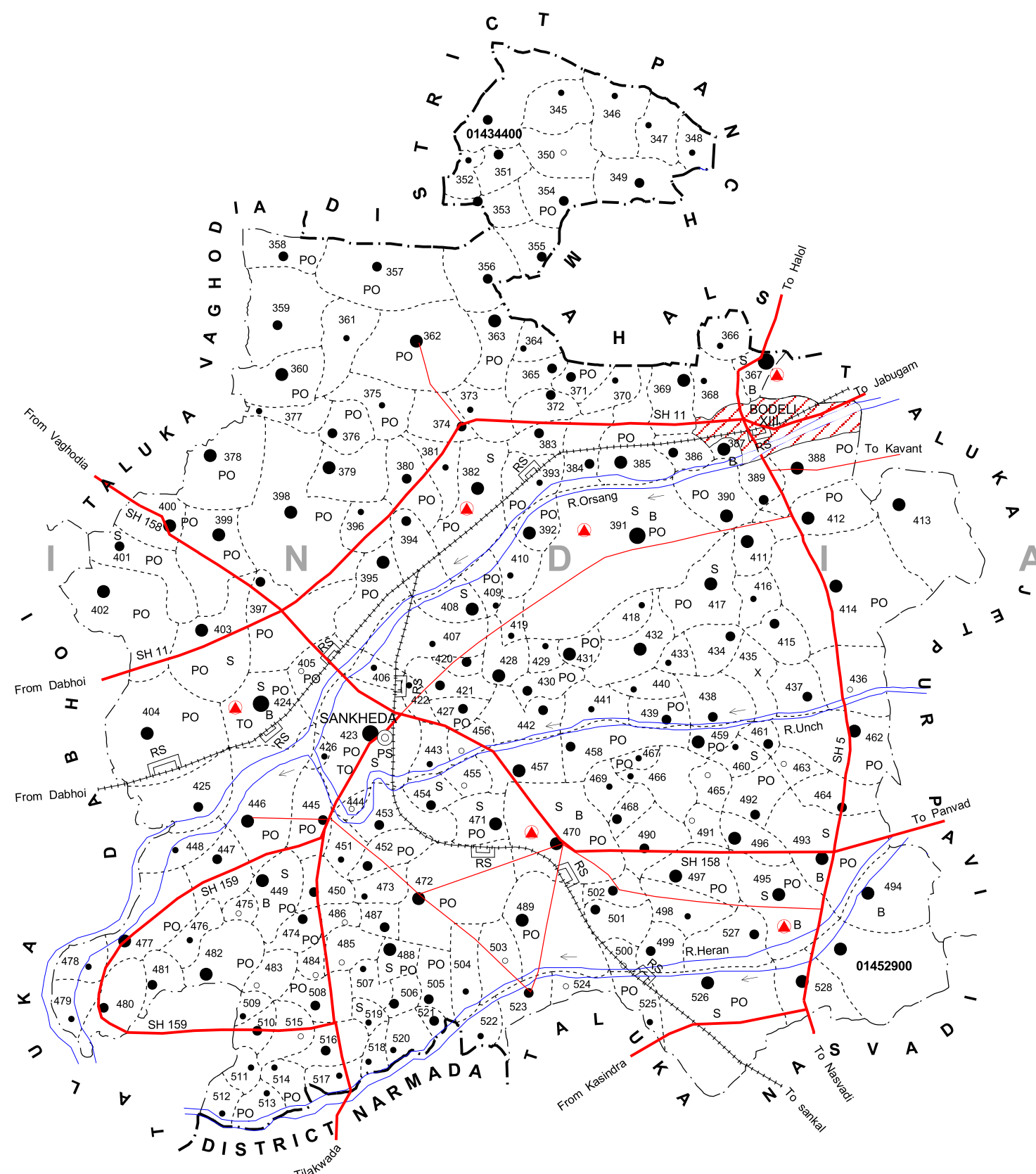
# GUJARAT

## TALUKA SANKHEDA

### DISTRICT VADODARA



TOTAL AREA	722.60 Km <sup>2</sup>
TOTAL POPULATION	185856
TOTAL NUMBER OF VILLAGES	186
TOTAL NUMBER OF TOWN	1
DISTANCE FROM DISTRICT HEADQUARTERS TO TALUKA	70 Kms



C.D. BLOCK BOUNDARY OF SANKHEDA IS CO-TERMINUS WITH TALUKA BOUNDARY EXCLUDING STATUTORY TOWN.

BOUNDARY, DISTRICT..	---
" TALUKA ...	---
" VILLAGE WITH PERMANENT LOCATION CODE NUMBER...	01434400
HEADQUARTERS : TALUKA ...	⊙
POPULATION SIZE CLASS OF VILLAGES : BELOW 200, 200-499, 500-999, 1000-4999, 5000 AND ABOVE...	○ ● ● ● ●
UNINHABITED VILLAGES WITH PERMANENT LOCATION CODE NUMBER	01443500X
URBAN AREA WITH LOCATION CODE NAME...	XIII
STATE HIGHWAY	SH 11
IMPORTANT METALLED ROADS	RS
RAILWAY LINE WITH STATION , NARROW GAUGE...	RS
RIVER AND STREAM...	~~~~~
POST OFFICE / TELEGRAPH OFFICE	PO / TO
HIGH SCHOOL/SENIOR SECONDARY SCHOOL..	S
POLICE STATION EXCLUDING RLY. POLICE STATION	PS
PRIMARY HEALTH CENTRE	▲
BANK...	B



**(c) Alphabetical list of Villages ( Sankheda Taluka )**

Sl. No.	Name of Village	2001 Census Location Code Number	1991 Census Location Code Number	Sl. No.	Name of Village	2001 Census Location Code Number	1991 Census Location Code Number
1	2	3	4	1	2	3	4
1	Achhali	01435600	00013	44	Fata	01437600	00043
2	Ajali	01438900	00053	45	Fatepur	01442100	00072
3	Akakheda	01442700	00085	46	Gajipura	01435300	00010
4	Akhatyarpura	01440600	00082	47	Gamdi Shekhilal	01451500	00165
5	Alhadpura	01439000	00052	48	Ganeshvad	01441100	00059
6	Ali Kherva	01436700	00032	49	Garda	01450500	00175
7	Amarpur	01450000	00138	50	Garol	01437200	00026
8	Ambapura	01443100	00066	51	Gaydiya	01450700	00169
9	Amroli	01443900	00088	52	Geharpura	01443600	00093
10	Anandpura	01440100	00078	53	Ghantoli	01452500	00181
11	Angari	01451400	00164	54	Ghelpur	01450600	00174
12	Aritha	01444700	00112	55	Ghoda (Bo)	01448700	00143
13	Bahadarpur	01442400	01070	56	Ghoda (Chorangla)	01444000	00087
14	Bamkui	01436100	00018	57	Gojpur	01442200	00083
15	Bamroli	01438500	00035	58	Gola Gamdi	01440300	00080
16	Bhadrali	01439400	00048	59	Govindpura	01444800	00111
17	Bhatpur	01447000	00121	60	Gunder	01445300	00116
18	Bhojpur	01441500	00058	61	Gundicha	01444900	00148
19	Bhulvan	01439500	00074	62	Handod	01444500	00114
20	Bihora	01450900	00159	63	Hansapura	01444300	00106
21	Biliya	01440900	00070	64	Hareshwar	01439900	00076
22	Bobdakuva	01434800	00005	65	Indral	01448900	00139
23	Bor Talav	01448800	00170	66	Jesingpura	01435100	00008
24	Chamarwada	01451200	00161	67	Jogipura	01443300	00063
25	Chandpur	01451900	00171	68	Jojva	01439300	00038
26	Chhachhadra	01446100	00091	69	Kachhata	01446900	00101
27	Chhatrapura	01443500	00090	70	Kadila	01438600	00034
28	Chhuchhapura	01440500	00081	71	Kadvakui	01447500	00149
29	Chikhodra	01449400	00130	72	Kanakuva	01450200	00136
30	Chorangla	01446700	00098	73	Kandavar	01437900	00042
31	Damapura	01447300	00142	74	Kanteshwar	01440200	00079
32	Damoli	01447800	00152	75	Kapadiya	01446000	00096
33	Deroli	01445800	00100	76	Karali	01448400	00158
34	Desan	01446400	00128	77	Kashipura	01451000	00160
35	Dharoli	01443400	00061	78	Kasumbiya	01440000	00077
36	Dhokaliya	01438700	00033	79	Kathiyari	01435000	00007
37	Dholi	01442800	00068	80	Kathmandva	01436400	00024
38	Dholpur	01443200	00064	81	Katholi	01451600	00167
39	Divalipura	01448100	00155	82	Kavitha	01439800	00046
40	Dormar	01438000	00041	83	Khandiya	01435800	00015
41	Dudhpur	01451700	00166	84	Khandupura	01445400	00118
42	Fafat	01441000	00050	85	Kharakuva	01435900	00016
43	Fajalpur	01441800	00065	86	Kherva	01436800	00031

Sl. No.	Name of Village	2001 Census Location Code Number	1991 Census Location Code Number	Sl. No.	Name of Village	2001 Census Location Code Number	1991 Census Location Code Number
1	2	3	4	1	2	3	4
87	Khodiya	01443700	00092	137	Sagava	01434400	00001
88	Khokhariveri	01437700	00044	138	Sajanpura	01451100	00162
89	Khunvad	01447200	00141	139	Salpura	01437000	00028
90	Kosindra	01449300	00129	140	Samdhi	01437100	00027
91	Kotali	01447900	00153	141	Sanadhara	01452000	00173
92	Kothiya	01452400	00180	142	Saniyadari	01441300	00056
93	Kuberpura	01446600	00122	143	Sankheda	01442300	01060
94	Kundi Tappe Bahadarpur	01438100	00040	144	Sanoli	01437500	00019
95	Kundiuncha Kalam	01437300	00022	145	Saradiya	01447400	00147
96	Lachhras	01449700	00133	146	Sarangpur	01449900	00134
97	Ladhod	01441700	00062	147	Sardarpura	01449100	00124
98	Lanbhiya	01434600	00003	148	Sargi	01449200	00127
99	Laved	01437400	00021	149	Sarsinda (Chhachha)	01444200	00103
100	Lotiya	01439700	00075	150	Sarsinda (Cho)	01445900	00097
101	Lunadra	01452800	00183	151	Sarsinda (Jharvan)	01445700	00104
102	Malpur	01445200	00117	152	Savjipura	01446300	00095
103	Malu	01437800	00045	153	Shekhanpur	01441900	00069
104	Manjrol	01440400	00109	154	Shree Gam Kanbi	01450300	00140
105	Mankani	01439100	00051	155	Shreegam Dhanka	01450400	00177
106	Manpur	01444400	00108	156	Sinhadra	01452900	00184
107	Mobhiya	01447600	00150	157	Songir	01452300	00179
108	Modasar	01438800	00054	158	Soytha	01452200	00178
109	Morad	01442900	00067	159	Sunderpura	01443000	00086
110	Morakhala	01436200	00020	160	Surya	01438200	00039
111	Mota Raska	01434700	00004	161	Talakpur	01442000	00084
112	Motipura	01435200	00009	162	Taleti	01452700	00132
113	Nagarwada	01442600	00107	163	Tanakhala	01448000	00154
114	Nandpur	01450800	00168	164	Tandalja	01441400	00057
115	Nani Raski	01434900	00006	165	Targol	01435400	00011
116	Navapura	01436500	00025	166	Timba	01447100	00120
117	Nurpur	01440700	00073	167	Timbi	01444100	00099
118	Pachisgam	01436000	00017	168	Undi	01439600	00047
119	Padvan	01450100	00137	169	Vadadla	01449600	00126
120	Panej	01446200	00094	170	Vadadla (Chorangla)	01443800	00089
121	Parvata	01452600	00182	171	Vadadli	01442500	00110
122	Patalpur	01441600	00060	172	Vadeli	01440800	00071
123	Patna	01438400	00036	173	Vadiya (Bihora)	01448300	00157
124	Pichhuwada	01439200	00049	174	Vadiya (Raipur)	01448600	00145
125	Pipaliya	01445100	00115	175	Vaghettha	01449000	00125
126	Pipalsat	01444600	00113	176	Vandarda	01435700	00014
127	Pitha	01438300	00037	177	Vaniyadri	01441200	00055
128	Pratappura	01448500	00144	178	Vasan (Sevada)	01451300	00163
129	Raipur	01445000	00146	179	Vasana	01449500	00131
130	Rajkherva	01436600	00030	180	Vatvatiya	01446800	00102
131	Rajpari	01435500	00012	181	Vejaliya	01445600	00105
132	Rampura	01448200	00156	182	Velpur	01452100	00176
133	Ramsari	01449800	00135	183	Virampura	01451800	00172
134	Ramsingpura	01446500	00123	184	Zampa	01445500	00119
135	Ratanpur (Kamaraj)	01447700	00151	185	Zand	01434500	00002
136	Ratanpur (Thana)	01436300	00023	186	Zankharpura	01436900	00029





## Census of India 2001 -

## Amenities and

Serial Number	Name of Village & Location Code	Total Area of the Village (in Hectare)	Total Population (2001 Census)	Number of Households (2001 Census)	Amenities available (if not available within the village, a dash (-) is shown in the column and next to it in brackets the distance in broad ranges viz. < 5 kms., 5-10 kms. and 10+ kms of the nearest place where the facility is available is given)								
					Educational	Medical	Drinking Water	Post, Telegraph and Telephone	Commercial and Co-operative Banks	Agricultural, Non-Agricultural and Other Credit Societies	Recreational & Cultural Facilities (Cinema/Video Hall, Sports Club, Stadium/Auditorium)	Communications (Bus Service, Railway Station, Waterway)	
1	2	3	4	5	6	7	8	9	10	11	12	13	
<b>CD Block: Sankheda (0008)</b>													
1	Sagava (01434400)	658.5	752	144	P(2) C(10+)	CWC H(10+) MCW(10+) PHC(10+)	HP W	- PO(< 5) PH(< 5)	- CM(10+) CP(10+)	ACS NCS(10+) OCS(10+)	- CV(10+) SP(10+) ST(10+)	BS RS(< 5)	
2	Zand (01434500)	412.2	227	42	P C(10+)	- H(10+) MCW(10+) PHC(10+)	HP TW W	- PO(< 5) PH(< 5)	- CM(10+) CP(10+)	- ACS(< 5) NCS(10+) OCS(10+)	- CV(10+) SP(10+) ST(10+)	- BS(< 5) RS(10+)	
3	Lanbhiya (01434600)	293.1	216	43	P C(10+)	CHW H(5-10) MCW(5-10) PHC(10+)	HP W	- PO(< 5) PH(< 5)	- CM(5-10) CP(5-10)	- ACS(< 5) NCS(10+) OCS(10+)	- CV(10+) SP(10+) ST(10+)	- BS(< 5) RS(10+)	
4	Mota Raska (01434700)	368.9	272	49	P C(10+)	CHW H(< 5) MCW(< 5) PHC(10+)	HP TW W	- PO(< 5) PH(< 5)	- CM(< 5) CP(< 5)	- ACS(< 5) NCS(10+) OCS(10+)	- CV(10+) SP(10+) ST(10+)	- BS(< 5) RS(10+)	
5	Bobdakuva (01434800)	184.4	434	82	P C(10+)	CHW H(< 5) MCW(< 5) PHC(10+)	HP TW W	- PO(5-10) PH(5-10)	- CM(< 5) CP(< 5)	- ACS(< 5) NCS(10+) OCS(10+)	- CV(10+) SP(10+) ST(10+)	BS RS(10+)	
6	Nani Raski (01434900)	419.4	937	160	P C(10+)	CWC CHW H(5-10) MCW(5-10) PHC(10+)	HP W C	- PO(< 5) PH(< 5)	- CM(5-10) CP(5-10)	ACS NCS(10+) OCS(10+)	- CV(10+) SP(10+) ST(10+)	- BS(< 5) RS(10+)	
7	Kathiyari (01435000)	421.7	160	23	P C(10+)	CHW H(10+) MCW(10+) PHC(10+)	TW W	- PO(< 5) PH(< 5)	- CM(10+) CP(10+)	- ACS(< 5) NCS(10+) OCS(10+)	- CV(10+) SP(10+) ST(10+)	- BS(< 5) RS(10+)	
8	Jesingpura (01435100)	217.9	507	95	P C(10+)	CWC H(10+) MCW(10+) PHC(10+)	HP W	- PO(< 5) PH(< 5)	- CM(10+) CP(10+)	ACS NCS(10+) OCS(10+)	- CV(10+) SP(10+) ST(10+)	- BS(< 5) RS(10+)	
9	Motipura (01435200)	148.4	360	69	P C(10+)	CWC H(10+) MCW(10+) PHC(10+)	HP W	- PO(< 5) PH(< 5)	- CM(10+) CP(10+)	- ACS(< 5) NCS(10+) OCS(10+)	- CV(10+) SP(10+) ST(10+)	- BS(< 5) RS(10+)	
10	Gajipura (01435300)	263.1	790	155	P C(10+)	DA CWC H(10+) MCW(10+) PHC(10+)	HP W	PH PO(< 5)	- CM(10+) CP(10+)	ACS(2) NCS(10+) OCS(10+)	- CV(10+) SP(10+) ST(10+)	BS RS(10+)	
11	Targol (01435400)	428.9	700	134	P C(5-10)	CWC PHS FWC CHW H(10+) MCW(5-10) PHC(5-10)	HP W TK	PO PH	- CM(10+) CP(10+)	ACS(2) NCS(10+) OCS(10+)	- CV(10+) SP(10+) ST(10+)	BS RS(10+)	
12	Rajpari (01435500)	269.8	711	136	P C(5-10)	- H(10+) MCW(< 5) PHC(< 5)	HP W	PH PO(< 5)	- CM(5-10) CP(5-10)	- ACS(< 5) NCS(10+) OCS(10+)	- CV(10+) SP(10+) ST(10+)	BS RS(5-10)	
13	Achhali (01435600)	491.7	522	104	P C(10+)	- H(10+) MCW(5-10) PHC(5-10)	HP W	- PO(< 5) PH(< 5)	- CM(10+) CP(10+)	ACS NCS(10+) OCS(10+)	- CV(10+) SP(10+) ST(10+)	BS RS(5-10)	

VILLAGE DIRECTORY

**Village Directory**

**Land Use (As on 1999)**

Approach to Village	Nearest Town & Distance (in km)	Power Supply	News paper/Magazine	Most Important Commodity Manufactured	Land use (i.e. area under different types of land use in hectare)						Name of Village	Serial Number
					Forest	Irrigated (by source)	Unirrigated	Cultivable Waste (including Gauchar and Groves)	Area not available for Cultivation			
14	15	16	17	18	19	20	21	22	23	2	1	
MR	Bodeli (18)	EA	-	Paddy, Jowar, Cotton	394.0	GC(3.0) W(7.0) T(10.0)	230.0	-	24.5	Sagava	1	
MR	Bodeli (20)	EA	-	Cotton, Tuwer, Maize	353.2	W(2.0) TW(1.0) T(3.0)	41.3	12.4	2.3	Zand	2	
MR	Bodeli (20)	EA	-	Cotton, Tuwer, Maize	227.2	W(1.0) T(1.0)	36.3	10.3	18.3	Lanbhiya	3	
PR	Bodeli (16)	EA	-	Cotton, Tuwer, Maize	276.4	GC(5.0) WE(1.0) TWE(1.0) T(7.0)	60.3	22.8	2.4	Mota Raska	4	
PR	Bodeli (14)	EA	-	Cotton, Tuwer, Maize	63.1	GC(38.0) W(5.0) TW(2.0) T(45.0)	26.4	40.9	9.1	Bobdakuva	5	
PR	Bodeli (14)	EA	-	Cotton, Tuwer, Maize	113.3	GC(95.0) W(5.0) TW(2.0) T(102.0)	94.1	47.7	62.2	Nani Raski	6	
MR	Bodeli (21)	EA	-	Cotton, Tuwer, Maize	421.7	-	-	-	-	Kathiyari	7	
MR FP	Bodeli (17)	EA	-	Paddy, Tuwer, Cotton	100.0	GC(16.0) W(2.0) T(18.0)	86.0	3.0	10.9	Jesingpura	8	
PR	Bodeli (16)	EA	-	Paddy, Tuwer, Cotton	-	GC(18.0) W(2.0) T(20.0)	111.0	8.4	9.0	Motipura	9	
PR MR	Bodeli (11)	EA	N	Paddy, Tuwer, Cotton	15.0	GC(33.0) W(6.0) T(39.0)	184.0	11.0	14.1	Gajipura	10	
PR	Bodeli (10)	EA	-	Cotton, Tuwer, Maize	168.3	GC(69.0) W(3.0) TW(2.0) T(74.0)	108.1	21.6	57.0	Targol	11	
PR MR	Bodeli (8)	EA	-	Paddy, Cotton, Tuwer	21.4	GC(41.0) W(6.0) T(47.0)	155.2	33.0	13.1	Rajpari	12	
PR	Bodeli (14)	EA	N	Cotton, Tuwer, Maize	250.0	W(14.0) T(14.0)	200.0	17.5	10.2	Achhali	13	

## Census of India 2001 -

## Amenities and

Serial Number	Name of Village & Location Code	Total Area of the Village (in Hectare)	Total Population (2001 Census)	Number of Households (2001 Census)	Amenities available (if not available within the village, a dash (-) is shown in the column and next to it in brackets the distance in broad ranges viz. < 5 kms., 5-10 kms. and 10+ kms of the nearest place where the facility is available is given)								
					Educational	Medical	Drinking Water	Post, Telegraph and Telephone	Commercial and Co-operative Banks	Agricultural, Non-Agricultural and Other Credit Societies	Recreational & Cultural Facilities (Cinema/Video Hall, Sports Club, Stadium/Auditorium)	Communications (Bus Service, Railway Station, Waterway)	
1	2	3	4	5	6	7	8	9	10	11	12	13	
14	Vandarda (01435700)	869.2	871	122	P C(10+)	CWC CHW H(10+) MCW(5-10) PHC(5-10)	T HP	PO PH(< 5)	- CM(10+) CP(10+)	ACS NCS(10+) OCS(10+)	- CV(10+) SP(10+) ST(10+)	BS RS(10+)	
15	Khandiya (01435800)	326.5	935	171	P C(10+)	CWC PHS CHW H(10+) MCW(< 5) PHC(< 5)	HP W	PO PH(< 5)	- CM(< 5) CP(< 5)	ACS NCS(10+) OCS(10+)	- CV(10+) SP(10+) ST(10+)	- BS(< 5) RS(10+)	
16	Kharakuva (01435900)	618.4	957	234	P(3) C(10+)	CHW H(10+) MCW(< 5) PHC(< 5)	HP W	- PO(< 5) PH(< 5)	- CM(< 5) CP(< 5)	- ACS(< 5) NCS(10+) OCS(10+)	- CV(10+) SP(10+) ST(10+)	- BS(< 5) RS(10+)	
17	Pachisgam (01436000)	727.6	1,331	282	P(3) C(10+)	CWC CHW H(10+) MCW(< 5) PHC(5-10)	T HP W TK	PO PH(3)	- CM(< 5) CP(< 5)	ACS(2) NCS(10+) OCS(10+)	- CV(10+) SP(10+) ST(10+)	BS RS(5-10)	
18	Bamkui (01436100)	377.1	304	61	P C(10+)	CHW H(10+) MCW(5-10) PHC(5-10)	T HP W	- PO(< 5) PH(< 5)	- CM(10+) CP(10+)	- ACS(< 5) NCS(10+) OCS(10+)	- CV(10+) SP(10+) ST(10+)	- BS(< 5) RS(10+)	
19	Morakhala (01436200)	1,089.8	2,227	486	P(3) C(10+)	CWC PHS FWC RMP CHW H(10+) MCW(5-10) PHC(5-10)	T HP TW	PO PH(14)	- CM(10+) CP(10+)	ACS(2) NCS(10+) OCS(10+)	- CV(10+) SP(10+) ST(10+)	BS RS(5-10)	
20	Ratanpur (Thana) (01436300)	389.7	1,394	237	P(3) C(10+)	CWC RMP CHW H(10+) MCW(< 5) PHC(< 5)	T HP W	PO PH(7)	- CM(10+) CP(10+)	ACS(2) NCS(10+) OCS(10+)	- CV(10+) SP(10+) ST(10+)	BS RS(5-10)	
21	Kathmandva (01436400)	94.5	495	96	P C(5-10)	- H(10+) MCW(5-10) PHC(5-10)	HP W	- PO(< 5) PH(< 5)	- CM(5-10) CP(5-10)	ACS(2) NCS(5-10) OCS(5-10)	- CV(5-10) SP(10+) ST(10+)	- BS(< 5) RS(5-10)	
22	Navapura (01436500)	234.4	769	161	P C(5-10)	CWC CHW H(10+) MCW(< 5) PHC(< 5)	T HP W TK	PO PH(2)	- CM(5-10) CP(5-10)	ACS(2) NCS(5-10) OCS(5-10)	- CV(5-10) SP(10+) ST(10+)	- BS(< 5) RS(< 5)	
23	Rajkherva (01436600)	161.5	356	75	P C(< 5)	- H(10+) MCW(< 5) PHC(< 5)	T HP W	PH(4) PO(< 5)	- CM(< 5) CP(< 5)	ACS NCS(< 5) OCS(< 5)	- CV(< 5) SP(10+) ST(10+)	- BS(< 5) RS(< 5)	
24	Ali Kherva (01436700)	424.7	6,248	1,278	P(3) S PUC C(< 5)	MCW CWC PHC PHS FWC TB RMP(2) CHW H(10+)	T HP W	PH(200) PO(< 5)	- CM(< 5) CP(< 5)	ACS(2) NCS(< 5) OCS(< 5)	CV SP(10+) ST(10+)	BS RS(< 5)	

VILLAGE DIRECTORY

**Village Directory**

**Land Use (As on 1999)**

Approach to Village	Nearest Town & Distance (in km)	Power Supply	News paper/Magazine	Most Important Commodity Manufactured	Land use (i.e. area under different types of land use in hectare)							Name of Village	Serial Number
					Forest	Irrigated (by source)	Unirrigated	Cultivable Waste (including Gauchar and Groves)	Area not available for Cultivation				
14	15	16	17	18	19	20	21	22	23	2	1		
PR	Bodeli (18)	EA	-	Cotton, Maize, Tuwer	-	GC(107.0) T(107.0)	631.1	16.4	114.7	Vandarda	14		
MR FP	Bodeli (42)	EA	-	Paddy, Cotton, Tuwer	-	-	186.0	1.2	139.3	Khandiya	15		
PR MR	Bodeli (41)	EA	N M	Cotton, Tuwer, Maize	-	-	581.4	6.5	30.6	Kharakuva	16		
PR	Bodeli (18)	EA	-	Cotton, Tuwer, Rice	-	W(4.0) TWE(1.0) T(5.0)	643.9	27.0	51.7	Pachisgam	17		
MR	Bodeli (18)	EA	N	Cotton, Tuwer, Paddy	-	GC(25.0) R(7.0) T(32.0)	321.4	2.7	21.0	Bamkui	18		
PR	Bodeli (17)	EA	N M	Cotton, Tuwer, Castor Seeds	-	GC(219.0) W(5.0) T(224.0)	731.3	106.4	28.1	Morakhala	19		
PR	Bodeli (14)	EA	M	Cotton, Jowar, Paddy	109.7	W(42.0) T(42.0)	200.0	21.4	16.6	Ratanpur (Thana)	20		
PR	Bodeli (9)	EA	N	Cotton, Maize, Banana	-	W(26.0) WE(15.0) R(4.4) T(45.4)	29.2	11.1	8.8	Kathmandva	21		
PR	Bodeli (8)	EA	N	Cotton, Maize, Banana	-	W(7.0) WE(150.0) TW(20.0) T(177.0)	40.3	7.0	10.0	Navapura	22		
PR	Bodeli (3)	EA	N M	Paddy, Tuwer, Cotton	-	WE(45.0) T(45.0)	102.0	11.5	3.0	Rajkherva	23		
PR	Bodeli (1)	EA	N M	Paddy, Tuwer, Cotton	-	WE(56.0) T(56.0)	265.0	54.7	49.0	Ali Kherva	24		

## Census of India 2001 -

## Amenities and

Serial Number	Name of Village & Location Code	Total Area of the Village (in Hectare)	Total Population (2001 Census)	Number of Households (2001 Census)	Amenities available (if not available within the village, a dash (-) is shown in the column and next to it in brackets the distance in broad ranges viz. < 5 kms., 5-10 kms. and 10+ kms of the nearest place where the facility is available is given)								
					Educational	Medical	Drinking Water	Post, Telegraph and Telephone	Commercial and Co-operative Banks	Agricultural, Non-Agricultural and Other Credit Societies	Recreational & Cultural Facilities (Cinema/Video Hall, Sports Club, Stadium/Auditorium)	Communications (Bus Service, Railway Station, Waterway)	
1	2	3	4	5	6	7	8	9	10	11	12	13	
25	Kherva (01436800)	112.7	363	71	P C(<5)	- H(<5) MCW(<5) PHC(<5)	HP W R C	- PO(<5) PH(<5)	- CM(<5) CP(<5)	- ACS(<5) NCS(<5) OCS(<5)	- CV(<5) SP(10+) ST(10+)	- BS(<5) RS(<5)	
26	Zankharpura (01436900)	441.7	1,243	238	P(3) C(10+)	CWC H(10+) MCW(<5) PHC(<5)	T HP W R C	PH(3) PO(<5)	- CM(<5) CP(<5)	- ACS(<5) NCS(<5) OCS(<5)	- CV(<5) SP(10+) ST(10+)	BS RS(<5)	
27	Salpura (01437000)	146.9	336	69	P C(5-10)	CHW H(10+) MCW(<5) PHC(<5)	HP W	PH PO(<5)	- CM(5-10) CP(5-10)	ACS NCS(5-10) OCS(5-10)	- CV(5-10) SP(10+) ST(10+)	BS RS(5-10)	
28	Samdhi (01437100)	167.9	531	100	P C(5-10)	CHW H(10+) MCW(<5) PHC(<5)	T HP W	PH PO(<5)	- CM(5-10) CP(5-10)	ACS(2) NCS(5-10) OCS(5-10)	- CV(5-10) SP(10+) ST(10+)	BS RS(5-10)	
29	Garol (01437200)	267.2	624	121	P C(5-10)	CWC H(10+) MCW(5-10) PHC(5-10)	T HP W TK	PH PO(<5)	- CM(5-10) CP(5-10)	ACS(2) NCS(5-10) OCS(5-10)	- CV(5-10) SP(10+) ST(10+)	BS RS(5-10)	
30	Kundiuncha Kalam (01437300)	301.6	488	81	P(3) C(10+)	CHW H(10+) MCW(<5) PHC(<5)	HP W	PH(2) PO(<5)	- CM(10+) CP(10+)	ACS NCS(10+) OCS(10+)	- CV(10+) SP(10+) ST(10+)	BS RS(5-10)	
31	Laved (01437400)	381.8	838	165	P(2) C(10+)	- H(10+) MCW(5-10) PHC(5-10)	T HP TW W	PH(6) PO(<5)	- CM(10+) CP(10+)	ACS NCS(10+) OCS(10+)	- CV(10+) SP(10+) ST(10+)	- BS(<5) RS(5-10)	
32	Sanoli (01437500)	272.8	480	93	P C(10+)	CHW H(10+) MCW(5-10) PHC(5-10)	T HP W	PO PH	- CM(10+) CP(10+)	ACS NCS(10+) OCS(10+)	- CV(10+) SP(10+) ST(10+)	BS RS(10+)	
33	Fata (01437600)	305.3	512	113	P(2) C(10+)	CWC PHS H(10+) MCW(5-10) PHC(5-10)	T HP W	PO PH(3)	- CM(5-10) CP(5-10)	ACS NCS(5-10) OCS(5-10)	- CV(10+) SP(10+) ST(10+)	BS RS(5-10)	
34	Khokhariveri (01437700)	107.8	352	68	P C(10+)	CHW H(10+) MCW(<5) PHC(<5)	HP W	- PO(<5) PH(<5)	- CM(<5) CP(<5)	ACS NCS(10+) OCS(10+)	- CV(10+) SP(10+) ST(10+)	BS RS(10+)	
35	Malu (01437800)	751.0	1,589	323	P(2) C(10+)	CWC PHS CHW H(10+) MCW(<5) PHC(<5)	T TW W	PO PH(11)	- CM(<5) CP(10+)	ACS(2) NCS(10+) OCS(10+)	- CV(10+) SP(10+) ST(10+)	BS RS(10+)	
36	Kandevar (01437900)	456.1	1,085	193	P(2) C(10+)	CWC H(5-10) MCW(5-10) PHC(5-10)	T HP W	PH(2) PO(<5)	- CM(5-10) CP(5-10)	ACS NCS(10+) OCS(10+)	- CV(10+) SP(10+) ST(10+)	BS RS(5-10)	

## Village Directory

## Land Use (As on 1999)

Approach to Village	Nearest Town & Distance (in km)	Power Supply	News paper/Magazine	Most Important Commodity Manufactured	Land use (i.e. area under different types of land use in hectare)						Name of Village	Serial Number
					Forest	Irrigated (by source)	Unirrigated	Cultivable Waste (including Gauchar and Groves)	Area not available for Cultivation			
14	15	16	17	18	19	20	21	22	23	2	1	
MR	Bodeli (22)	EA	N M	Cotton, Tuwer, Paddy	-	GC(32.0) T(32.0)	41.2	9.1	30.4	Kherva	25	
PR	Bodeli (2)	EA	N	Cotton, Tuwer, Maize	-	W(5.0) WE(50.0) T(55.0)	305.0	26.2	55.5	Zankharpura	26	
PR	Bodeli (6)	EA	-	Cotton, Maize, Tuwer	-	GC(80.4) T(80.4)	40.2	22.0	4.3	Salpura	27	
PR	Bodeli (7)	EA	N	Cotton, Maize, Tuwer	-	W(35.0) WE(55.0) T(90.0)	57.0	11.7	9.2	Samdhi	28	
PR	Bodeli (6)	EA	N	Cotton, Maize, Banana	-	W(145.0) WE(17.0) TW(35.0) T(197.0)	48.1	3.7	18.4	Garol	29	
PR	Bodeli (13)	EA	N	Cotton, Paddy, Tuwer	-	W(20.0) T(20.0)	250.1	18.9	12.6	Kundiuncha Kalam	30	
PR	Bodeli (12)	EA	N M	Cotton, Tuwer, Milk	-	W(13.0) WE(12.0) T(25.0)	319.3	33.3	4.3	Laved	31	
PR	Bodeli (15)	EA	N M	Paddy, Cotton, Tuwer	-	TW(48.0) T(48.0)	200.0	21.7	3.2	Sanoli	32	
PR	Bodeli (25)	EA	N	Maize, Tuwer, Cotton	-	WE(8.0) TWE(4.0) T(12.0)	260.0	32.7	0.7	Fata	33	
PR	Bodeli (20)	EA	-	Cotton, Tuwer, Maize	-	-	96.7	5.9	5.2	Khokhariveri	34	
PR	Bodeli (22)	EA	N M	Cotton, Tuwer, Tomato	-	W(10.0) WE(80.0) TWE(40.0) T(130.0)	544.0	60.0	17.0	Malu	35	
PR	Bodeli (31)	EA	N	Cotton, Tuwer, Jowar	-	W(3.0) WE(6.0) T(9.0)	394.0	47.6	5.5	Kandevar	36	

## Census of India 2001 -

## Amenities and

Amenities available (if not available within the village, a dash (-) is shown in the column and next to it in brackets the distance in broad ranges viz. < 5 kms., 5-10 kms. and 10+ kms of the nearest place where the facility is available is given)												
Serial Number	Name of Village & Location Code	Total Area of the Village (in Hectare)	Total Population (2001 Census)	Number of Households (2001 Census)	Educational	Medical	Drinking Water	Post, Telegraph and Telephone	Commercial and Co-operative Banks	Agricultural, Non-Agricultural and Other Credit Societies	Recreational & Cultural Facilities (Cinema/Video Hall, Sports Club, Stadium/Auditorium)	Communications (Bus Service, Railway Station, Waterway)
1	2	3	4	5	6	7	8	9	10	11	12	13
37	Dormar (01438000)	407.7	784	176	P(3) C(10+)	CWC H(10+) MCW(<5) PHC(<5)	T HP TW W TK	PO PH(6)	- CM(10+) CP(10+)	ACS(2) NCS(10+) OCS(10+)	- CV(10+) SP(10+) ST(10+)	BS RS(<5)
38	Kundi Tappe Bahadarpur (01438100)	170.4	376	72	P(2) C(10+)	- H(10+) MCW(<5) PHC(<5)	HP W	PH(3) PO(<5)	- CM(10+) CP(10+)	ACS(2) NCS(10+) OCS(10+)	- CV(10+) SP(10+) ST(10+)	BS RS(<5)
39	Surya (01438200)	887.1	1,652	334	P(3) S PUC C(5-10)	MCW MH PHC PHS(2) TB H(5-10)	HP R	PO PH(5)	- CM(5-10) CP(5-10)	ACS NCS(5-10) OCS(5-10)	- CV(5-10) SP(10+) ST(10+)	BS RS(<5)
40	Pitha (01438300)	328.4	934	210	P C(5-10)	- H(10+) MCW(<5) PHC(<5)	T HP W	- PO(<5) PH(5-10)	- CM(5-10) CP(5-10)	ACS NCS(5-10) OCS(5-10)	- CV(5-10) SP(10+) ST(10+)	BS RS(<5)
41	Patna (01438400)	223.7	748	133	P C(5-10)	CWC PHS H(10+) MCW(<5) PHC(<5)	T HP W	PH PO(<5)	- CM(5-10) CP(5-10)	ACS(2) NCS(5-10) OCS(5-10)	- CV(5-10) SP(10+) ST(10+)	BS RS(<5)
42	Bamroli (01438500)	568.5	1,646	312	P(3) C(5-10)	CWC PHS CHW H(10+) MCW(5-10) PHC(5-10)	HP W	PO PH(2)	- CM(5-10) CP(5-10)	ACS(2) NCS(5-10) OCS(5-10)	- CV(5-10) SP(10+) ST(10+)	- BS(<5) RS(5-10)
43	Kadila (01438600)	327.9	925	170	P C(<5)	CWC CHW H(10+) MCW(<5) PHC(<5)	T TW W R	PH PO(<5)	- CM(<5) CP(<5)	ACS(2) NCS(<5) OCS(<5)	- CV(<5) SP(10+) ST(10+)	BS RS(<5)
44	Dhokaliya (01438700)	92.5	2,502	489	P C	CWC PHS RMP CHW H(10+) MCW(<5) PHC(<5)	T HP W R	PH(15) PO(<5)	CM CP(<5)	ACS(2) NCS(<5) OCS(<5)	- CV(<5) SP(10+) ST(10+)	BS RS(<5)
45	Modasar (01438800)	638.8	1,575	305	P(2) C(<5)	CWC CHW H(<5) MCW(<5) PHC(<5)	T HP W R C	PO PH(2)	- CM(<5) CP(<5)	ACS NCS(<5) OCS(<5)	- CV(<5) SP(10+) ST(10+)	BS RS(<5)
46	Ajali (01438900)	152.8	576	112	P C(<5)	CHW H(<5) MCW(<5) PHC(<5)	T HP W R L	PH(2) PO(<5)	- CM(<5) CP(<5)	- ACS(<5) NCS(<5) OCS(<5)	- CV(<5) SP(<5) ST(<5)	BS RS(<5)

VILLAGE DIRECTORY

**Village Directory**

**Land Use (As on 1999)**

Approach to Village	Nearest Town & Distance (in km)	Power Supply	News paper/Magazine	Most Important Commodity Manufactured	Land use (i.e. area under different types of land use in hectare)						Name of Village	Serial Number
					Forest	Irrigated (by source)	Unirrigated	Cultivable Waste (including Gauchar and Groves)	Area not available for Cultivation			
14	15	16	17	18	19	20	21	22	23	2	1	
PR	Bodeli (14)	EA	N M	Cotton, Tuwer, Jowar	-	WE(15.0) TW(5.0) TK(10.0) T(30.0)	312.0	54.2	11.4	Dormar	37	
PR	Bodeli (13)	EA	N M	Cotton, Tuwer, Maize	-	WE(3.0) T(3.0)	137.0	23.3	7.1	Kundi Tappe Bahadarpur	38	
PR	Bodeli (10)	EA	N	Cotton, Tuwer, Jowar	-	GC(20.0) W(7.0) WE(2.0) TW(1.5) T(30.5)	654.3	106.4	95.8	Surya	39	
PR	Bodeli (7)	EA	-	Cotton, Jowar, Tuwer	-	W(17.6) O(2.0) T(19.6)	235.0	43.8	30.0	Pitha	40	
PR	Bodeli (7)	EA	N	Cotton, Banana, Tuwer	-	W(35.0) WE(105.0) T(140.0)	32.0	29.8	22.0	Patna	41	
PR	Bodeli (6)	EA	N	Cotton, Maize, Tuwer	-	GC(100.0) W(50.0) WE(125.0) T(275.0)	132.7	55.7	105.0	Bamroli	42	
PR	Bodeli (3)	EA	-	Cotton, Maize, Paddy	-	GC(50.0) W(50.0) WE(105.0) T(205.0)	30.0	43.0	49.9	Kadila	43	
PR	Bodeli (1)	EA	N M	Paddy, Tuwer, Wheat	-	WE(10.0) T(10.0)	4.0	38.5	40.0	Dhokaliya	44	
PR	Bodeli (2)	EA	N	Jowar, Banana, Maize	-	W(50.0) WE(270.0) TWE(40.0) T(360.0)	132.0	73.3	73.5	Modasar	45	
PR	Bodeli (2)	EA	N	Cotton, Tuwer, Maize	-	WE(70.0) T(70.0)	37.0	10.4	35.5	Ajali	46	



## Census of India 2001 -

## Amenities and

Serial Number	Name of Village & Location Code	Total Area of the Village (in Hectare)	Total Population (2001 Census)	Number of Households (2001 Census)	Amenities available (if not available within the village, a dash (-) is shown in the column and next to it in brackets the distance in broad ranges viz. < 5 kms., 5-10 kms. and 10+ kms of the nearest place where the facility is available is given)								
					Educational	Medical	Drinking Water	Post, Telegraph and Telephone	Commercial and Co-operative Banks	Agricultural, Non-Agricultural and Other Credit Societies	Recreational & Cultural Facilities (Cinema/Video Hall, Sports Club, Stadium/Auditorium)	Communications (Bus Service, Railway Station, Waterway)	
1	2	3	4	5	6	7	8	9	10	11	12	13	
47	Alhadpura (01439000)	527.3	1,462	286	P C(<5)	CWC PHS CHW H(10+) MCW(<5) PHC(<5)	T HP W R C	PO PH(10)	- CM(<5) CP(<5)	ACS NCS(<5) OCS(<5)	- CV(<5) SP(10+) ST(10+)	BS RS(<5)	
48	Mankani (01439100)	2,375.4	7,784	1,533	P(10) S PUC C(10+)	MCW MH CWC PHC PHS FWC TB RMP(2) H(10+)	T HP TW W	PO PH(35)	CM CP(10+)	ACS NCS(10+) OCS(10+)	- CV(10+) SP(10+) ST(10+)	BS RS(10+)	
49	Pichhuwada (01439200)	303.3	1,097	241	P(2) C(5-10)	CWC CHW H(10+) MCW(<5) PHC(<5)	T HP TW R	PO PH	- CM(5-10) CP(5-10)	ACS NCS(5-10) OCS(5-10)	- CV(5-10) SP(10+) ST(10+)	BS RS(<5) RS(5-10)	
50	Jojva (01439300)	180.2	381	83	P C(5-10)	CWC H(10+) MCW(<5) PHC(<5)	HP R	PO PH	- CM(5-10) CP(5-10)	- ACS(<5) NCS(5-10) OCS(5-10)	- CV(5-10) SP(10+) ST(10+)	BS RS	
51	Bhadrali (01439400)	459.0	820	172	P(2) C(10+)	- H(10+) MCW(<5) PHC(<5)	HP W R	- PO(<5) PH(<5)	- CM(10+) CP(10+)	ACS NCS(10+) OCS(10+)	- CV(10+) SP(10+) ST(10+)	BS RS(<5)	
52	Bhulvan (01439500)	595.3	1,106	217	P(2) C(5-10)	- H(5-10) MCW(5-10) PHC(5-10)	T HP W	PO PH(3)	- CM(5-10) CP(5-10)	ACS(2) NCS(5-10) OCS(5-10)	- CV(5-10) SP(10+) ST(10+)	BS RS(<5)	
53	Undi (01439600)	241.5	495	89	P(2) C(10+)	- H(10+) MCW(5-10) PHC(5-10)	HP TW W	- PO(<5) PH(<5)	- CM(5-10) CP(5-10)	ACS NCS(10+) OCS(10+)	- CV(10+) SP(10+) ST(10+)	BS RS(<5)	
54	Lotiya (01439700)	547.8	776	174	P C(5-10)	CWC CHW H(5-10) MCW(<5) PHC(<5)	T HP TW W	PO PH(3)	- CM(<5) CP(<5)	ACS NCS(5-10) OCS(5-10)	- CV(5-10) SP(10+) ST(10+)	BS RS(<5)	
55	Kavitha (01439800)	1,705.4	2,460	486	P(7) C(5-10)	CWC PHS H(5-10) MCW(5-10) PHC(5-10)	T HP W	PO PH(9)	- CM(5-10) CP(5-10)	ACS(2) NCS(10+) OCS(10+)	- CV(10+) SP(10+) ST(10+)	BS RS(5-10)	
56	Hareshwar (01439900)	771.9	1,295	243	P(2) C(5-10)	CWC CHW H(5-10) MCW(5-10) PHC(5-10)	T HP TW W	PO PH(5)	- CM(5-10) CP(5-10)	ACS NCS(5-10) OCS(5-10)	- CV(5-10) SP(10+) ST(10+)	BS RS(5-10)	
57	Kasumbiya (01440000)	460.6	1,135	253	P(2) C(5-10)	CWC CHW H(5-10) MCW(5-10) PHC(5-10)	T HP W	PO PH(12)	- CM(5-10) CP(5-10)	ACS(2) NCS(5-10) OCS(5-10)	- CV(5-10) SP(10+) ST(10+)	BS RS(5-10)	

VILLAGE DIRECTORY

**Village Directory**

**Land Use (As on 1999)**

Approach to Village	Nearest Town & Distance (in km)	Power Supply	News paper/Magazine	Most Important Commodity Manufactured	Land use (i.e. area under different types of land use in hectare)							Name of Village	Serial Number
					Forest	Irrigated (by source)	Unirrigated	Cultivable Waste (including Gauchar and Groves)	Area not available for Cultivation				
14	15	16	17	18	19	20	21	22	23	2	1		
PR	Bodeli (4)	EA	N M	Cotton, Maize, Tuwer	-	WE(240.0) TWE(40.0) R(5.0) T(285.0)	24.4	146.3	71.6	Alhadpura	47		
PR	Bodeli (10)	EA	N M	Cotton, Tuwer, Maize	-	W(15.0) WE(275.0) TWE(700.0) O(100.0) T(1090.0)	881.1	210.0	194.3	Mankani	48		
MR	Bodeli (10)	EA	N M	Cotton, Tuwer, Maize	-	W(30.0) WE(15.0) TWE(15.0) R(35.0) T(95.0)	116.0	26.0	66.3	Pichhuwada	49		
PR	Bodeli (9)	EA	N	Maize, Cotton, Tuwer	-	W(8.4) O(2.0) T(10.4)	111.2	38.5	20.1	Jojva	50		
PR	Bodeli (12)	EA	-	Cotton, Tuwer, Maize	-	GC(10.0) W(11.1) T(21.1)	342.0	64.8	31.0	Bhadrali	51		
PR	Bodeli (36)	EA	N M	Paddy, Tuwer, Cotton	-	GC(24.0) WE(8.0) T(32.0)	378.0	86.8	98.5	Bhulvan	52		
MR	Bodeli (20)	EA	N	Jowar, Cotton, Tuwer	-	-	220.0	4.3	17.2	Undi	53		
PR	Bodeli (20)	EA	N M	Cotton, Tuwer, Jowar	-	GC(77.0) WE(25.0) T(102.0)	356.1	75.2	14.5	Lotiya	54		
PR	Bodeli (22)	EA	N M	Cotton, Tuwer, Jowar	-	WE(5.0) TWE(2.0) T(7.0)	1,546.0	132.1	20.3	Kavitha	55		
PR	Dabhoi (20)	EA	N M	Cotton, Tuwer, Jowar	-	WE(30.0) TWE(60.0) T(90.0)	568.0	82.9	31.0	Hareshwar	56		
PR	Bodeli (30)	EA	N M	Fertilizer, Cotton, Tuwer	-	W(10.0) WE(35.0) T(45.0)	344.0	57.0	14.6	Kasumbiya	57		

## Census of India 2001 -

## Amenities and

Serial Number	Name of Village & Location Code	Total Area of the Village (in Hectare)	Total Population (2001 Census)	Number of Households (2001 Census)	Amenities available (if not available within the village, a dash (-) is shown in the column and next to it in brackets the distance in broad ranges viz. < 5 kms., 5-10 kms. and 10+ kms of the nearest place where the facility is available is given)								
					Educational	Medical	Drinking Water	Post, Telegraph and Telephone	Commercial and Co-operative Banks	Agricultural, Non-Agricultural and Other Credit Societies	Recreational & Cultural Facilities (Cinema/Video Hall, Sports Club, Stadium/Auditorium)	Communications (Bus Service, Railway Station, Waterway)	
1	2	3	4	5	6	7	8	9	10	11	12	13	
58	Anandpura (01440100)	404.9	585	139	P S C(10+)	CWC PHS FWC CHW H(10+) MCW(5-10) PHC(10+)	T HP W	PO PH(4)	- CM(5-10) CP(5-10)	ACS(2) NCS(10+) OCS(10+)	- CV(10+) SP(10+) ST(10+)	BS RS(5-10)	
59	Kanteshwar (01440200)	949.3	1,468	262	P(4) C(5-10)	CWC CHW H(5-10) MCW(< 5) PHC(< 5)	T HP TW W	PO PH(5)	- CM(< 5) CP(< 5)	ACS(2) NCS(5-10) OCS(5-10)	- CV(5-10) SP(10+) ST(10+)	BS RS(< 5)	
60	Gola Gamdi (01440300)	824.4	1,889	314	P(3) S PUC C(5-10)	RMP CHW H(5-10) MCW(< 5) PHC(< 5)	T HP TW W TK	PO PH(4)	- CM(< 5) CP(< 5)	ACS(2) NCS(5-10) OCS(5-10)	- CV(5-10) SP(10+) ST(10+)	BS RS(< 5)	
61	Manjrol (01440400)	1,213.9	2,728	600	P(3) C(5-10)	CWC(2) PHS CHW H(5-10) MCW(5-10) PHC(5-10)	T HP TW W	PO PH(40)	- CM(5-10) CP(5-10)	ACS(2) NCS(5-10) OCS(5-10)	- CV(5-10) SP(10+) ST(10+)	BS RS	
62	Chhuchhapura (01440500)	95.6	197	32	P(2) C(< 5)	CHW H(10+) MCW(< 5) PHC(< 5)	HP TW W R C	PO PH(< 5)	- CM(5-10) CP(5-10)	- ACS(< 5) NCS(5-10) OCS(5-10)	- CV(5-10) SP(10+) ST(10+)	BS RS	
63	Akhatyarpura (01440600)	165.6	288	62	P C(5-10)	- H(5-10) MCW(< 5) PHC(< 5)	HP W R	- PO(< 5) PH(< 5)	- CM(< 5) CP(< 5)	- ACS(< 5) NCS(5-10) OCS(5-10)	- CV(5-10) SP(10+) ST(10+)	- BS(< 5) RS(< 5)	
64	Nurpur (01440700)	170.8	228	49	P C(< 5)	CHW H(< 5) MCW(< 5) PHC(< 5)	HP R	- PO(< 5) PH(< 5)	- CM(< 5) CP(< 5)	- ACS(< 5) NCS(< 5) OCS(< 5)	- CV(< 5) SP(10+) ST(10+)	- BS(< 5) RS(< 5)	
65	Vadeli (01440800)	401.9	1,192	274	P(2) S C(< 5)	PHS CHW H(< 5) MCW(< 5) PHC(5-10)	T HP TW R	PO PH(3)	- CM(< 5) CP(< 5)	ACS NCS(< 5) OCS(< 5)	- CV(< 5) SP(10+) ST(10+)	BS RS(< 5)	
66	Biliya (01440900)	253.4	287	77	P C(5-10)	CWC CHW H(5-10) MCW(5-10) PHC(10+)	T HP TW W R	PH(2) PO(< 5)	- CM(5-10) CP(5-10)	ACS NCS(5-10) OCS(5-10)	- CV(5-10) SP(10+) ST(5-10)	- BS(< 5) RS(5-10)	
67	Fafat (01441000)	233.2	338	69	P C(5-10)	CWC CHW H(5-10) MCW(5-10) PHC(5-10)	HP W R	- PO(< 5) PH(< 5)	- CM(5-10) CP(5-10)	- ACS(< 5) NCS(5-10) OCS(5-10)	- CV(5-10) SP(10+) ST(10+)	- BS(< 5) RS(5-10)	
68	Ganeshvad (01441100)	446.0	1,681	318	P C(10+)	CHW H(10+) MCW(10+) PHC(10+)	T HP W	PH(4) PO(< 5)	- CM(10+) CP(10+)	ACS NCS(10+) OCS(10+)	- CV(10+) SP(10+) ST(10+)	- BS(< 5) RS(10+)	

VILLAGE DIRECTORY

**Village Directory**

**Land Use (As on 1999)**

Approach to Village	Nearest Town & Distance (in km)	Power Supply	News paper/Magazine	Most Important Commodity Manufactured	Land use (i.e. area under different types of land use in hectare)						Name of Village	Serial Number
					Forest	Irrigated (by source)	Unirrigated	Cultivable Waste (including Gauchar and Groves)	Area not available for Cultivation			
14	15	16	17	18	19	20	21	22	23	2	1	
PR	Bodeli (30)	EA	N M	Cotton, Tuwer, Jowar	-	TW(30.0) TWE(10.0) T(40.0)	335.0	24.8	5.2	Anandpura	58	
PR	Dabhoi (15)	EA	N M	Cotton, Tuwer, Jowar	-	W(17.0) WE(40.2) TW(10.1) TWE(10.1) T(77.4)	745.3	90.6	36.0	Kanteshwar	59	
PR	Bodeli (20)	EA	N M	Cotton, Tuwer, Jowar	-	W(55.0) WE(65.0) T(120.0)	610.0	79.0	15.4	Gola Gamdi	60	
PR	Dabhoi (22)	EA	N M	Cotton, Tuwer, Wheat	-	GC(120.2) WE(430.1) TWE(220.0) T(770.3)	161.0	251.4	31.3	Manjrol	61	
PR MR	Bodeli (16)	EA	N M	Cotton, Tuwer, Jowar	-	GC(13.2) WE(5.4) T(18.7)	31.9	14.7	30.3	Chhuchhapura	62	
MR	Bodeli (26)	EA	N M	Cotton, Tuwer, Maize	-	GC(27.0) WE(16.0) T(43.0)	74.0	17.0	31.6	Akhatyarpura	63	
MR	Bodeli (19)	EA	N	Maize, Tuwer, Jowar	-	-	90.0	20.5	60.3	Nurpur	64	
PR	Bodeli (17)	EA	N M	Cotton, Tuwer, Maize	-	W(2.0) WE(40.0) TWE(5.0) T(47.0)	268.0	31.2	55.7	Vadeli	65	
PR	Bodeli (18)	EA	N M	Oil, Cotton, Tuwer	-	W(20.0) WE(30.0) T(50.0)	145.0	31.4	27.0	Biliya	66	
PR	Bodeli (15)	EA	-	Cotton, Tuwer, Maize	-	W(10.0) WE(15.0) TWE(20.0) T(45.0)	165.0	21.0	2.2	Fafat	67	
PR	Bodeli (12)	EA	N	Cotton, Tuwer, Paddy	-	WE(25.0) T(25.0)	326.0	41.9	53.1	Ganeshvad	68	

## Census of India 2001 -

## Amenities and

Serial Number	Name of Village & Location Code	Total Area of the Village (in Hectare)	Total Population (2001 Census)	Number of Households (2001 Census)	Amenities available (if not available within the village, a dash (-) is shown in the column and next to it in brackets the distance in broad ranges viz. < 5 kms., 5-10 kms. and 10+ kms of the nearest place where the facility is available is given)								
					Educational	Medical	Drinking Water	Post, Telegraph and Telephone	Commercial and Co-operative Banks	Agricultural, Non-Agricultural and Other Credit Societies	Recreational & Cultural Facilities (Cinema/Video Hall, Sports Club, Stadium/Auditorium)	Communications (Bus Service, Railway Station, Waterway)	
1	2	3	4	5	6	7	8	9	10	11	12	13	
69	Vaniyadri (01441200)	342.0	1,100	242	P C(5-10)	CWC CHW H(10+) MCW(5-10) PHC(5-10)	T TW W	PO PH	- CM(5-10) CP(5-10)	ACS NCS(5-10) OCS(5-10)	- CV(5-10) SP(10+) ST(10+)	BS RS(5-10)	
70	Saniyadari (01441300)	748.8	2,061	353	P(3) C(10+)	CWC CHW H(10+) MCW(5-10) PHC(5-10)	HP W	PH PO(< 5)	- CM(10+) CP(10+)	ACS NCS(10+) OCS(10+)	- CV(10+) SP(10+) ST(10+)	BS RS(10+)	
71	Tandalja (01441400)	1,776.5	4,260	746	P(5) C(< 5)	CWC(2) PHS FWC RMP CHW H(10+) MCW(< 5) PHC(< 5)	T HP	PO PH(15)	- CM(< 5) CP(< 5)	ACS(2) NCS(< 5) OCS(< 5)	- CV(< 5) SP(10+) ST(10+)	BS RS(< 5)	
72	Bhojpur (01441500)	322.7	698	130	P C(5-10)	CHW H(10+) MCW(5-10) PHC(5-10)	T HP	PH(3) PO(< 5)	- CM(5-10) CP(5-10)	ACS NCS(5-10) OCS(5-10)	- CV(5-10) SP(10+) ST(10+)	BS RS(5-10)	
73	Patalpur (01441600)	138.4	236	56	P C(5-10)	CHW H(10+) MCW(5-10) PHC(5-10)	HP W R	- PO(< 5) PH(< 5)	- CM(5-10) CP(5-10)	- ACS(< 5) NCS(5-10) OCS(5-10)	- CV(5-10) SP(10+) ST(10+)	BS RS(5-10)	
74	Ladhod (01441700)	645.4	2,291	466	P S C(5-10)	MCW CWC PHS CHW H(10+) PHC(< 5)	T HP TW W	PO PH(7)	- CM(< 5) CP(5-10)	ACS NCS(5-10) OCS(5-10)	- CV(5-10) SP(10+) ST(10+)	BS RS(5-10)	
75	Fajalpur (01441800)	56.7	389	80	P C(10+)	CWC CHW H(10+) MCW(< 5) PHC(< 5)	T HP W	- PO(< 5) PH(< 5)	- CM(< 5) CP(10+)	ACS NCS(5-10) OCS(5-10)	- CV(10+) SP(10+) ST(10+)	BS RS(10+)	
76	Shekhanpur (01441900)	71.9	210	45	P C(< 5)	CHW H(< 5) MCW(10+) PHC(< 5)	HP W	- PO(< 5) PH(< 5)	- CM(< 5) CP(< 5)	- ACS(< 5) NCS(< 5) OCS(< 5)	- CV(< 5) SP(10+) ST(10+)	BS RS(< 5)	
77	Talakpur (01442000)	134.5	655	149	P C(< 5)	CHW H(< 5) MCW(< 5) PHC(5-10)	HP W	- PO(< 5) PH(< 5)	- CM(< 5) CP(< 5)	- ACS(< 5) NCS(< 5) OCS(< 5)	- CV(< 5) SP(10+) ST(10+)	BS RS(< 5)	
78	Fatepur (01442100)	198.1	545	128	P C(< 5)	CWC CHW H(< 5) MCW(< 5) PHC(< 5)	T W	PH(2) PO(< 5)	- CM(< 5) CP(< 5)	ACS(2) NCS(< 5) OCS(< 5)	- CV(< 5) SP(10+) ST(10+)	BS RS(< 5)	
79	Gojpur (01442200)	78.3	257	51	P C(< 5)	CHW H(< 5) MCW(< 5) PHC(< 5)	HP W	- PO(< 5) PH(< 5)	- CM(< 5) CP(< 5)	ACS NCS(< 5) OCS(< 5)	- CV(< 5) SP(10+) ST(10+)	BS RS(< 5)	

VILLAGE DIRECTORY

**Village Directory**

**Land Use (As on 1999)**

Approach to Village	Nearest Town & Distance (in km)	Power Supply	News paper/Magazine	Most Important Commodity Manufactured	Land use (i.e. area under different types of land use in hectare)						Name of Village	Serial Number
					Forest	Irrigated (by source)	Unirrigated	Cultivable Waste (including Gauchar and Groves)	Area not available for Cultivation			
14	15	16	17	18	19	20	21	22	23	2	1	
PR	Bodeli (7)	EA	-	Cotton, Tomato, Sugarcane	-	WE(50.0) T(50.0)	189.0	46.0	57.0	Vaniyadri	69	
PR	Bodeli (13)	EA	N	Cotton, Tomato, Tuwer	-	WE(13.0) T(13.0)	367.0	362.5	6.3	Saniyadari	70	
PR	Bodeli (5)	EA	N M	Paddy, Cotton, Tuwer	-	TWE(347.0) T(347.0)	1,009.0	111.5	309.0	Tandalja	71	
PR	Bodeli (7)	EA	N	Paddy, Cotton, Tuwer	-	R(14.0) O(34.0) T(48.0)	246.2	20.4	8.1	Bhojpur	72	
PR	Bodeli (10)	EA	-	Cotton, Tuwer, Maize	-	-	115.0	9.4	14.0	Patalpur	73	
PR	Bodeli (8)	EA	N M	Cotton, Tuwer, Banana	-	W(50.0) WE(105.0) TWE(95.0) T(250.0)	287.0	38.0	70.4	Ladhod	74	
PR	Bodeli (8)	EA	N M	Cotton, Maize, Tuwer	-	W(5.0) WE(20.0) T(25.0)	22.0	3.3	6.4	Fajalpur	75	
MR FP	Bodeli (16)	EA	-	Banana, Tomato, Cotton	-	WE(30.2) T(30.2)	36.0	3.4	2.2	Shekhanpur	76	
MR FP	Bodeli (17)	EA	-	Banana, Tomato, Cotton	-	W(9.4) WE(10.0) TW(50.0) T(69.4)	50.0	13.0	2.1	Talakpur	77	
PR	Bodeli (17)	EA	N M	Cotton, Banana, Tuwer	-	WE(71.0) T(71.0)	100.0	24.1	3.0	Fatepur	78	
PR	Bodeli (18)	EA	N M	Cotton, Oil, Maize	-	TW(9.0) T(9.0)	60.0	4.0	5.2	Gojpur	79	

## Census of India 2001 -

## Amenities and

Amenities available (if not available within the village, a dash (-) is shown in the column and next to it in brackets the distance in broad ranges viz. < 5 kms., 5-10 kms. and 10+ kms of the nearest place where the facility is available is given)												
Serial Number	Name of Village & Location Code	Total Area of the Village (in Hectare)	Total Population (2001 Census)	Number of Households (2001 Census)	Educational	Medical	Drinking Water	Post, Telegraph and Telephone	Commercial and Co-operative Banks	Agricultural, Non-Agricultural and Other Credit Societies	Recreational & Cultural Facilities (Cinema/Video Hall, Sports Club, Stadium/Auditorium)	Communications (Bus Service, Railway Station, Waterway)
1	2	3	4	5	6	7	8	9	10	11	12	13
80	Sankheda (01442300)	163.0	9,860	2,194	P(4) S(2) PUC C I Tr	H(2) D(2) DH MCW MH(2) CWC(2) PHS(2) FWC TB RMP(6) CHW O PHC(<5)	T HP TW W R	PO TO PTO PH(400)	CM(3) CP(3)	NCS(3) OCS(2) ACS(<5)	CV SP ST(10+)	BS RS NW
81	Bahadarpur (01442400)	1,447.0	6,372	1,411	P(6) S PUC C(<5)	MCW MH CWC PHC PHS(2) FWC RMP(4) CHW H(<5)	T HP TW R	PO TO PTO PH(62)	CM CP(2)	ACS(2) NCS(<5) OCS(<5)	- CV(<5) SP(10+) ST(10+)	BS RS
82	Vadadli (01442500)	621.4	635	124	P(2) C(5-10)	CWC(2) CHW H(5-10) MCW(5-10) PHC(5-10)	HP W R	- PO(<5) PH(<5)	- CM(5-10) CP(5-10)	ACS NCS(5-10) OCS(5-10)	- CV(5-10) SP(10+) ST(10+)	BS RS(<5)
83	Nagarwada (01442600)	237.4	225	53	P C(<5)	- H(<5) MCW(<5) PHC(<5)	HP W	- PO(<5) PH(<5)	- CM(<5) CP(<5)	- ACS(<5) NCS(<5) OCS(<5)	- CV(<5) SP(10+) ST(10+)	- BS(<5) RS(<5)
84	Akakheda (01442700)	410.6	825	144	P C(<5)	CHW H(<5) MCW(<5) PHC(5-10)	T HP TW	PO PH(4)	- CM(<5) CP(<5)	ACS NCS(<5) OCS(<5)	- CV(<5) SP(10+) ST(10+)	BS RS(<5)
85	Dholi (01442800)	344.1	1,153	262	P(2) C(5-10)	CHW H(5-10) MCW(5-10) PHC(<5)	T HP W	PH(5) PO(<5)	- CM(5-10) CP(5-10)	ACS(2) NCS(5-10) OCS(5-10)	- CV(5-10) SP(10+) ST(10+)	BS RS(5-10)
86	Morad (01442900)	157.9	215	46	P C(10+)	- H(10+) MCW(<5) PHC(<5)	HP W	- PO(<5) PH(<5)	- CM(10+) CP(10+)	- ACS(<5) NCS(10+) OCS(10+)	- CV(10+) SP(10+) ST(10+)	- BS(<5) RS(10+)
87	Sunderpura (01443000)	152.5	664	142	P C(10+)	CHW H(10+) MCW(<5) PHC(<5)	T HP W	PO PH(<5)	- CM(10+) CP(10+)	ACS(2) NCS(10+) OCS(10+)	- CV(10+) SP(10+) ST(10+)	- BS(<5) RS(<5)
88	Ambapura (01443100)	338.1	1,028	224	P C(5-10)	CWC H(5-10) MCW(<5) PHC(<5)	T HP	PO PH	- CM(<5) CP(5-10)	ACS(2) NCS(5-10) OCS(5-10)	- CV(5-10) SP(10+) ST(10+)	BS RS(5-10)
89	Dholpur (01443200)	509.8	1,348	265	P C(5-10)	CWC CHW H(10+) MCW(<5) PHC(<5)	HP TW W	- PO(<5) PH(<5)	- CM(<5) CP(5-10)	ACS NCS(5-10) OCS(5-10)	- CV(5-10) SP(10+) ST(10+)	BS RS(5-10)

VILLAGE DIRECTORY

**Village Directory**

**Land Use (As on 1999)**

Approach to Village	Nearest Town & Distance (in km)	Power Supply	News paper/Magazine	Most Important Commodity Manufactured	Land use (i.e. area under different types of land use in hectare)							Name of Village	Serial Number
					Forest	Irrigated (by source)	Unirrigated	Cultivable Waste (including Gauchar and Groves)	Area not available for Cultivation				
14	15	16	17	18	19	20	21	22	23	2	1		
PR NR	Bodeli (20)	EA	N M	Cotton, Tuwer, Maize	-	WE(10.6) TWE(10.0) T(20.6)	25.8	52.9	63.8	Sankheda	80		
PR	Bodeli (20)	EA	N M	Cotton, Groundnut, Tuwer	-	GC(35.0) WE(26.0) TWE(428.0) T(489.0)	553.0	266.7	138.3	Bahadarpur	81		
PR	Bodeli (25)	EA	N	Jowar, Cotton, Tuwer	-	GC(25.1) W(30.3) T(55.4)	440.1	49.5	76.4	Vadadli	82		
PR	Bodeli (23)	EA	-	Cotton, Tuwer, Castor Oil	-	-	201.0	25.2	11.1	Nagarwada	83		
PR	Bodeli (20)	EA	N	Cotton, Tuwer, Banana	-	WE(200.0) T(200.0)	143.0	36.4	31.2	Akakheda	84		
PR	Bodeli (14)	EA	N M	Banana, Cotton, Maize	-	TWE(192.7) T(192.7)	100.3	39.9	11.2	Dholi	85		
PR MR	Bodeli (15)	EA	-	Banana, Cotton, Tuwer	-	W(7.0) WE(30.0) T(37.0)	100.0	14.9	6.0	Morad	86		
MR	Bodeli (12)	EA	-	Tuwer, Tomato, Cotton	-	W(9.0) WE(50.0) T(59.0)	70.0	21.5	2.0	Sunderpura	87		
PR	Bodeli (15)	EA	-	Cotton, Tuwer, Tomato	-	WE(35.0) T(35.0)	253.0	41.1	9.0	Ambapura	88		
PR	Bodeli (10)	EA	N	Cotton, Tomato, Tuwer	-	W(40.0) WE(95.0) TWE(50.0) T(185.0)	257.0	37.4	30.4	Dholpur	89		



## Census of India 2001 -

## Amenities and

Serial Number	Name of Village & Location Code	Total Area of the Village (in Hectare)	Total Population (2001 Census)	Number of Households (2001 Census)	Amenities available (if not available within the village, a dash (-) is shown in the column and next to it in brackets the distance in broad ranges viz. < 5 kms., 5-10 kms. and 10+ kms of the nearest place where the facility is available is given)								
					Educational	Medical	Drinking Water	Post, Telegraph and Telephone	Commercial and Co-operative Banks	Agricultural, Non-Agricultural and Other Credit Societies	Recreational & Cultural Facilities (Cinema/Video Hall, Sports Club, Stadium/Auditorium)	Communications (Bus Service, Railway Station, Waterway)	
1	2	3	4	5	6	7	8	9	10	11	12	13	
90	Jogipura (01443300)	141.9	379	79	P C(10+)	CHW H(10+) MCW(<5) PHC(<5)	HP W	- PO(<5) PH(<5)	- CM(<5) CP(10+)	- ACS(<5) NCS(10+) OCS(10+)	- CV(10+) SP(10+) ST(10+)	- BS(<5) RS(10+)	
91	Dharoli (01443400)	258.9	822	166	P C(5-10)	CWC H(10+) MCW(5-10) PHC(5-10)	T HP W	PH(2) PO(<5)	- CM(5-10) CP(5-10)	ACS NCS(5-10) OCS(5-10)	- CV(5-10) SP(5-10) ST(5-10)	BS RS(5-10)	
92	Chhatrapura (01443500)	91.0			Uninhabited								
93	Geharpura (01443600)	104.8	156	31	P C(10+)	- H(10+) MCW(<5) PHC(<5)	HP R	- PO(<5) PH(<5)	- CM(<5) CP(<5)	- ACS(<5) NCS(10+) OCS(10+)	- CV(10+) SP(10+) ST(10+)	BS RS(<5)	
94	Khodiya (01443700)	282.0	523	122	P C(10+)	CHW H(5-10) MCW(5-10) PHC(5-10)	HP R	- PO(<5) PH(5-10)	- CM(5-10) CP(5-10)	ACS NCS(10+) OCS(10+)	- CV(10+) SP(10+) ST(10+)	BS RS(10+)	
95	Vadadla (Chorangla) (01443800)	383.9	579	124	P(2) C(10+)	- H(10+) MCW(5-10) PHC(5-10)	T HP R	PH(2) PO(<5)	- CM(5-10) CP(10+)	ACS NCS(10+) OCS(10+)	- CV(10+) SP(10+) ST(10+)	BS RS(5-10)	
96	Amroli (01443900)	190.9	522	117	P C(10+)	- H(10+) MCW(5-10) PHC(5-10)	HP R	PO PH(<5)	- CM(5-10) CP(5-10)	ACS NCS(10+) OCS(10+)	- CV(10+) SP(10+) ST(10+)	BS RS(5-10)	
97	Ghoda (Chorangla) (01444000)	105.2	243	53	P(2) C(10+)	- H(10+) MCW(5-10) PHC(5-10)	HP R	- PO(<5) PH(<5)	- CM(5-10) CP(5-10)	ACS NCS(10+) OCS(10+)	- CV(10+) SP(10+) ST(10+)	BS RS(5-10)	
98	Timbi (01444100)	194.5	439	91	P C(10+)	- H(10+) MCW(5-10) PHC(5-10)	HP W R	PH PO(<5)	- CM(5-10) CP(5-10)	ACS(2) NCS(10+) OCS(10+)	- CV(10+) SP(10+) ST(10+)	BS RS(5-10)	
99	Sarsinda (Chhachha) (01444200)	385.8	614	134	P(2) C(5-10)	H(5-10) MCW(5-10) PHC(5-10)	HP W	- PO(<5) PH(5-10)	- CM(5-10) CP(5-10)	ACS NCS(5-10) OCS(5-10)	- CV(5-10) SP(10+) ST(10+)	- BS(<5) RS(5-10)	
100	Hansapura (01444300)	121.3	345	63	P C(<5)	- H(<5) MCW(<5) PHC(<5)	HP W	- PO(<5) PH(<5)	- CM(<5) CP(<5)	ACS NCS(<5) OCS(<5)	- CV(<5) SP(5-10) ST(5-10)	- BS(<5) RS(<5)	
101	Manpur (01444400)	126.2	76	17	P C(<5)	- H(<5) MCW(<5) PHC(<5)	HP W	- PO(<5) PH(<5)	- CM(<5) CP(<5)	ACS NCS(<5) OCS(<5)	- CV(<5) SP(10+) ST(10+)	- BS(<5) RS(<5)	
102	Handod (01444500)	369.9	828	204	P C(<5)	PHS H(<5) MCW(<5) PHC(<5)	T HP W	PO PH(21)	- CM(<5) CP(<5)	ACS(2) NCS(<5) OCS(<5)	- CV(<5) SP(10+) ST(10+)	BS RS(<5)	
103	Pipalsat (01444600)	774.8	1,122	273	P C(5-10)	PHS CHW H(5-10) MCW(5-10) PHC(5-10)	T HP TW W	PO PH(12)	- CM(5-10) CP(5-10)	ACS(2) NCS(5-10) OCS(5-10)	- CV(5-10) SP(10+) ST(10+)	BS RS(5-10)	

VILLAGE DIRECTORY

**Village Directory**

**Land Use (As on 1999)**

Approach to Village	Nearest Town & Distance (in km)	Power Supply	News paper/Magazine	Most Important Commodity Manufactured	Land use (i.e. area under different types of land use in hectare)							Name of Village	Serial Number
					Forest	Irrigated (by source)	Unirrigated	Cultivable Waste (including Gauchar and Groves)	Area not available for Cultivation				
14	15	16	17	18	19	20	21	22	23	2	1		
MR	Bodeli (12)	EA	-	Cotton, Maize, Tuwer	-	-	124.0	8.5	9.4	Jogipura	90		
MR FP	Bodeli (10)	EA	N	Cotton, Tuwer, Maize	-	WE(40.0) T(40.0)	173.0	14.6	31.3	Dharoli	91		
	Uninhabited				-	-	-	-	91.0	Chhatrapura	92		
PR	Bodeli (18)	EA	-	Cotton, Tuwer, Maize	-	-	70.0	15.7	19.1	Geharpura	93		
PR	Bodeli (11)	EA	N M	Cotton, Paddy, Jowar	-	GC(15.0) W(16.0) T(31.0)	169.0	63.9	18.1	Khodiya	94		
PR	Bodeli (18)	EA	N	Cotton, Tuwer, Tomato	-	TWE(30.0) T(30.0)	300.0	24.0	29.9	Vadadla (Chorangla)	95		
PR MR	Bodeli (20)	EA	N	Cotton, Tuwer, Maize	-	-	145.0	31.2	14.7	Amroli	96		
MR	Bodeli (24)	EA	-	Cotton, Tuwer, Maize	-	-	84.5	14.2	6.5	Ghoda (Chorangla)	97		
PR	Bodeli (21)	EA	N	Cotton, Tuwer, Castor Oil	-	-	156.2	21.2	17.2	Timbi	98		
MR FP	Bodeli (15)	EA	N M	Cotton, Tuwer, Tomato	-	WE(20.0) T(20.0)	313.0	27.4	25.4	Sarsinda (Chhachha)	99		
MR	Bodeli (20)	EA	N	Tuwer, Jowar, Maize	-	W(4.0) WE(10.0) T(14.0)	94.0	11.3	2.0	Hansapura	100		
MR	Bodeli (21)	EA	-	Cotton, Tuwer, Bajri	-	-	102.0	12.0	12.3	Manpur	101		
PR	Bodeli (4)	EA	N M	Cotton, Banana, Tuwer	-	TWE(174.0) T(174.0)	150.0	36.9	9.0	Handod	102		
PR	Bodeli (27)	EA	N M	Cotton, Tuwer, Maize	-	W(4.0) WE(12.0) TWE(260.0) T(276.0)	313.0	66.8	119.0	Pipalsat	103		

## Census of India 2001 -

## Amenities and

Amenities available (if not available within the village, a dash (-) is shown in the column and next to it in brackets the distance in broad ranges viz. < 5 kms., 5-10 kms. and 10+ kms of the nearest place where the facility is available is given)												
Serial Number	Name of Village & Location Code	Total Area of the Village (in Hectare)	Total Population (2001 Census)	Number of Households (2001 Census)	Educational	Medical	Drinking Water	Post, Telegraph and Telephone	Commercial and Co-operative Banks	Agricultural, Non-Agricultural and Other Credit Societies	Recreational & Cultural Facilities (Cinema/Video Hall, Sports Club, Stadium/Auditorium)	Communications (Bus Service, Railway Station, Waterway)
1	2	3	4	5	6	7	8	9	10	11	12	13
104	Aritha (01444700)	378.6	579	133	P(2) C(5-10)	CWC CHW H(5-10) MCW(5-10) PHC(5-10)	T HP TW W	PH(7) PO(< 5)	- CM(5-10) CP(5-10)	ACS NCS(5-10) OCS(5-10)	- CV(5-10) SP(10+) ST(10+)	BS RS(5-10)
105	Govindpura (01444800)	164.0	255	54	P C(5-10)	CWC H(5-10) MCW(5-10) PHC(5-10)	T HP	- PO(< 5) PH(< 5)	- CM(5-10) CP(5-10)	- ACS(< 5) NCS(5-10) OCS(5-10)	- CV(5-10) SP(10+) ST(10+)	BS RS(5-10)
106	Gundicha (01444900)	449.4	1,694	417	P S C(5-10)	DA CWC PHS FWC CHW H(5-10) MCW(5-10) PHC(5-10)	T HP W	PO PH(12)	CM CP(5-10)	ACS(2) NCS(5-10) OCS(5-10)	- CV(5-10) SP(10+) ST(10+)	BS RS(5-10)
107	Raipur (01445000)	190.2	561	118	P C(5-10)	CHW H(5-10) MCW(5-10) PHC(5-10)	T HP	PH(4) PO(< 5)	- CM(< 5) CP(5-10)	ACS(2) NCS(5-10) OCS(5-10)	- CV(5-10) SP(10+) ST(10+)	- BS(< 5) RS(< 5)
108	Pipaliya (01445100)	256.4	459	117	P C(< 5)	CWC H(< 5) MCW(< 5) PHC(5-10)	T HP W	PH(4) PO(< 5)	- CM(5-10) CP(5-10)	ACS(2) NCS(5-10) OCS(5-10)	- CV(5-10) SP(10+) ST(10+)	BS RS(5-10)
109	Malpur (01445200)	273.5	555	123	P C(5-10)	- H(5-10) MCW(5-10) PHC(5-10)	T HP	PO PH(10)	- CM(5-10) CP(5-10)	ACS(2) NCS(5-10) OCS(5-10)	- CV(5-10) SP(10+) ST(10+)	BS RS(5-10)
110	Gunder (01445300)	304.1	594	134	P C(5-10)	CWC H(5-10) MCW(5-10) PHC(5-10)	T HP W	- PO(< 5) PH(< 5)	- CM(5-10) CP(5-10)	ACS NCS(5-10) OCS(5-10)	- CV(5-10) SP(10+) ST(10+)	- BS(< 5) RS(5-10)
111	Khandupura (01445400)	217.9	521	80	P(2) S C(5-10)	CHW H(5-10) MCW(5-10) PHC(5-10)	T HP TW W R	- PO(< 5) PH(< 5)	- CM(5-10) CP(5-10)	- ACS(< 5) NCS(5-10) OCS(5-10)	- CV(5-10) SP(10+) ST(10+)	- BS(< 5) RS(5-10)
112	Zampa (01445500)	110.8	198	36	P C(< 5)	- H(< 5) MCW(< 5) PHC(< 5)	HP W	- PO(< 5) PH(< 5)	- CM(< 5) CP(< 5)	ACS NCS(< 5) OCS(< 5)	- CV(< 5) SP(10+) ST(10+)	- BS(< 5) RS(< 5)
113	Vejaliya (01445600)	150.3	64	12	- P(< 5) C(< 5)	CHW H(< 5) MCW(< 5) PHC(< 5)	HP W	- PO(< 5) PH(< 5)	- CM(< 5) CP(< 5)	- ACS(< 5) NCS(< 5) OCS(< 5)	- CV(< 5) SP(5-10) ST(5-10)	- BS(< 5) RS(< 5)
114	Sarsinda (Jharvan) (01445700)	516.7	1,135	238	P(3) C(10+)	CHW H(10+) MCW(< 5) PHC(< 5)	T HP W R	PH PO(< 5)	- CM(< 5) CP(< 5)	ACS NCS(10+) OCS(10+)	- CV(10+) SP(10+) ST(10+)	BS RS(< 5)

VILLAGE DIRECTORY

**Village Directory**

**Land Use (As on 1999)**

Approach to Village	Nearest Town & Distance (in km)	Power Supply	News paper/Magazine	Most Important Commodity Manufactured	Land use (i.e. area under different types of land use in hectare)						Name of Village	Serial Number
					Forest	Irrigated (by source)	Unirrigated	Cultivable Waste (including Gauchar and Groves)	Area not available for Cultivation			
14	15	16	17	18	19	20	21	22	23	2	1	
PR	Bodeli (8)	EA	N M	Cotton, Tuwer, Maize	-	WE(14.0) TWE(110.0) T(124.0)	199.0	37.5	18.1	Aritha	104	
PR	Bodeli (28)	EA	N	Jowar, Tuwer, Cotton	-	-	107.0	17.0	40.0	Govindpura	105	
PR	Bodeli (27)	EA	N M	Cotton, Tuwer, Maize	-	TWE(252.5) T(252.5)	130.0	54.1	12.8	Gundicha	106	
PR MR	Bodeli (28)	EA	N	Cotton, Bajri, Jowar	-	TWE(110.5) T(110.5)	55.0	20.3	4.5	Raipur	107	
PR	Bodeli (25)	EA	N M	Cotton, Tuwer, Castor Oil	-	WE(117.0) T(117.0)	100.0	24.3	15.2	Pipaliya	108	
PR	Bodeli (28)	EA	N M	Cotton, Tuwer, Castor Oil	-	WE(100.0) TWE(115.0) T(215.0)	31.0	22.2	5.2	Malpur	109	
MR	Bodeli (27)	EA	N	Cotton, Tuwer, Castor Oil	-	WE(110.0) T(110.0)	148.0	35.1	11.0	Gunder	110	
PR	Bodeli (25)	EA	N	Cotton, Tuwer, Bajri	-	W(25.0) TWE(50.0) T(75.0)	99.3	23.2	20.5	Khandupura	111	
MR	Bodeli (20)	EA	-	Cotton, Tuwer, Bajri	-	W(1.0) T(1.0)	83.0	14.2	12.6	Zampa	112	
MR FP	Bodeli (19)	EA	-	Tuwer, Jowar, Cotton	-	-	123.4	11.5	15.5	Vejaliya	113	
PR	Bodeli (20)	EA	N	Cotton, Bajri, Jowar	-	WE(100.0) TWE(50.0) T(150.0)	259.5	64.2	43.0	Sarsinda (Jharvan)	114	

## Census of India 2001 -

## Amenities and

Serial Number	Name of Village & Location Code	Total Area of the Village (in Hectare)	Total Population (2001 Census)	Number of Households (2001 Census)	Amenities available (if not available within the village, a dash (-) is shown in the column and next to it in brackets the distance in broad ranges viz. < 5 kms., 5-10 kms. and 10+ kms of the nearest place where the facility is available is given)								
					Educational	Medical	Drinking Water	Post, Telegraph and Telephone	Commercial and Co-operative Banks	Agricultural, Non-Agricultural and Other Credit Societies	Recreational & Cultural Facilities (Cinema/Video Hall, Sports Club, Stadium/Auditorium)	Communications (Bus Service, Railway Station, Waterway)	
1	2	3	4	5	6	7	8	9	10	11	12	13	
115	Deroli (01445800)	270.2	644	144	P C(10+)	- H(10+) MCW(<5) PHC(<5)	T HP R	PO PH(4)	- CM(<5) CP(<5)	ACS(2) NCS(10+) OCS(10+)	- CV(10+) SP(10+) ST(10+)	BS RS(<5)	
116	Sarsinda (Cho) (01445900)	693.6	1,413	340	P(3) C(10+)	CWC(3) PHS H(10+) MCW(5-10) PHC(5-10)	T HP R	PO PH(3)	- CM(10+) CP(10+)	ACS(2) NCS(10+) OCS(10+)	- CV(10+) SP(10+) ST(10+)	BS RS(5-10)	
117	Kapadiya (01446000)	150.6	389	70	P S C(10+)	- H(10+) MCW(5-10) PHC(5-10)	T HP	PH PO(<5)	- CM(5-10) CP(10+)	ACS NCS(10+) OCS(10+)	- CV(10+) SP(10+) ST(10+)	BS RS(10+)	
118	Chhachhadra (01446100)	397.4	854	156	P(2) C(10+)	CWC H(10+) MCW(5-10) PHC(5-10)	T HP R	- PO(<5) PH(<5)	- CM(5-10) CP(10+)	- ACS(<5) NCS(10+) OCS(10+)	- CV(10+) SP(10+) ST(10+)	- BS(<5) RS(10+)	
119	Panej (01446200)	536.0	1,142	222	P C(10+)	CWC CHW H(10+) MCW(5-10) PHC(5-10)	T HP W R	PO PH(3)	- CM(<5) CP(<5)	ACS(2) NCS(10+) OCS(10+)	- CV(10+) SP(10+) ST(10+)	BS RS(10+)	
120	Savjipura (01446300)	109.7	145	28	P C(10+)	- H(10+) MCW(5-10) PHC(5-10)	HP W R	- PO(<5) PH(<5)	- CM(5-10) CP(10+)	- ACS(<5) NCS(10+) OCS(10+)	- CV(10+) SP(10+) ST(10+)	- BS(<5) RS(10+)	
121	Desan (01446400)	345.4	547	114	P C(10+)	CWC PHS H(10+) MCW(5-10) PHC(5-10)	T HP TW	PH(5) PO(<5)	- CM(5-10) CP(10+)	ACS NCS(10+) OCS(10+)	- CV(10+) SP(10+) ST(10+)	BS RS(10+)	
122	Ramsingpura (01446500)	90.4	140	28	P C(10+)	- H(10+) MCW(<5) PHC(<5)	HP W	- PO(<5) PH(<5)	- CM(<5) CP(<5)	- ACS(<5) NCS(10+) OCS(10+)	- CV(10+) SP(10+) ST(10+)	BS RS(<5)	
123	Kuberpura (01446600)	76.9	242	51	P C(10+)	- H(10+) MCW(<5) PHC(<5)	HP W	- PO(<5) PH(<5)	- CM(<5) CP(<5)	- ACS(<5) NCS(10+) OCS(10+)	- CV(10+) SP(10+) ST(10+)	- BS(<5) RS(<5)	
124	Chorangla (01446700)	329.0	439	106	P C(10+)	DA CHW H(10+) MCW(<5) PHC(<5)	T HP TW	PO PH(2)	- CM(<5) CP(<5)	ACS NCS(10+) OCS(10+)	- CV(10+) SP(10+) ST(10+)	BS RS(<5)	
125	Vatvatiya (01446800)	177.4	668	129	P C(10+)	HC H(10+) MCW(<5) PHC(<5)	T HP TW C	- PO(<5) PH(<5)	- CM(<5) CP(<5)	ACS(2) NCS(10+) OCS(10+)	- CV(10+) SP(10+) ST(10+)	- BS(<5) RS(<5)	
126	Kachhata (01446900)	265.9	429	114	P(2) C(5-10)	CHW H(5-10) MCW(<5) PHC(<5)	T HP	- PO(<5) PH(<5)	- CM(<5) CP(<5)	- ACS(<5) NCS(5-10) OCS(5-10)	- CV(5-10) SP(10+) ST(10+)	- BS(<5) RS(<5)	

VILLAGE DIRECTORY

**Village Directory**

**Land Use (As on 1999)**

Approach to Village	Nearest Town & Distance (in km)	Power Supply	News paper/Magazine	Most Important Commodity Manufactured	Land use (i.e. area under different types of land use in hectare)						Name of Village	Serial Number
					Forest	Irrigated (by source)	Unirrigated	Cultivable Waste (including Gauchar and Groves)	Area not available for Cultivation			
14	15	16	17	18	19	20	21	22	23	2	1	
PR	Bodeli (20)	EA	N	Cotton, Tuwer, Jowar	-	TW(30.0) T(30.0)	197.0	37.7	5.5	Deroli	115	
PR	Bodeli (18)	EA	N	Cotton, Tuwer, Sugarcane	-	TWE(100.0) T(100.0)	467.0	37.0	89.6	Sarsinda (Cho)	116	
PR	Bodeli (15)	EA	N	Cotton, Tuwer, Wheat	-	TWE(50.0) T(50.0)	76.0	15.6	8.9	Kapadiya	117	
MR	Bodeli (15)	EA	-	Cotton, Tuwer, Jowar	133.3	TWE(50.0) T(50.0)	165.3	25.7	23.1	Chhachhadra	118	
PR	Bodeli (12)	EA	N M	Cotton, Paddy, Jowar	-	GC(5.2) W(20.0) T(25.2)	379.5	116.3	15.0	Panej	119	
MR	Bodeli (15)	EA	-	Cotton, Tuwer, Jowar	-	TWE(11.0) T(11.0)	70.0	11.5	17.2	Savjipura	120	
PR	Bodeli (15)	EA	N	Cotton, Tuwer, Bajri	-	GC(96.4) TWE(150.0) T(246.4)	50.0	38.0	11.0	Desan	121	
PR	Bodeli (20)	EA	N M	Cotton, Jowar, Wheat	-	GC(25.0) WE(11.0) T(36.0)	27.0	13.3	14.1	Ramsingpura	122	
PR FP	Bodeli (20)	EA	-	Cotton, Tuwer, Maize	-	GC(22.0) WE(15.0) T(37.0)	33.0	6.0	0.9	Kuberpura	123	
PR	Bodeli (20)	EA	N	Cotton, Tuwer, Castor Oil	-	TWE(64.0) T(64.0)	201.0	58.4	5.6	Chorangla	124	
PR	Bodeli (21)	EA	-	Cotton, Tuwer, Maize	-	WE(7.0) T(7.0)	149.0	10.6	10.8	Vatvatiya	125	
MR	Bodeli (20)	EA	N	Cotton, Tuwer, Maize	-	-	227.2	19.0	19.7	Kachhata	126	

## Census of India 2001 -

## Amenities and

Amenities available (if not available within the village, a dash (-) is shown in the column and next to it in brackets the distance in broad ranges viz. < 5 kms., 5-10 kms. and 10+ kms of the nearest place where the facility is available is given)												
Serial Number	Name of Village & Location Code	Total Area of the Village (in Hectare)	Total Population (2001 Census)	Number of Households (2001 Census)	Educational	Medical	Drinking Water	Post, Telegraph and Telephone	Commercial and Co-operative Banks	Agricultural, Non-Agricultural and Other Credit Societies	Recreational & Cultural Facilities (Cinema/Video Hall, Sports Club, Stadium/Auditorium)	Communications (Bus Service, Railway Station, Waterway)
1	2	3	4	5	6	7	8	9	10	11	12	13
127	Bhatpur (01447200)	1,237.3	2,757	716	P(2) S PUC C(10+)	MCW MH CWC(3) PHC PHS FWC TB RMP CHW H(10+)	T HP TW W	PO PH(27)	CM CP	ACS(3) NCS(10+) OCS(10+)	- CV(10+) SP(10+) ST(10+)	BS RS
128	Timba (01447100)	767.0	1,235	325	P(2) S C(10+)	DA CWC PHS CHW H(10+) MCW(< 5) PHC(< 5)	T HP TW W	PO PH(15)	- CM(< 5) CP(10+)	ACS(3) NCS(10+) OCS(10+)	- CV(10+) SP(10+) ST(10+)	BS RS(< 5)
129	Khunvad (01447200)	889.8	2,227	516	P(3) C(5-10)	CWC(2) PHS RMP CHW H(5-10) MCW(< 5) PHC(< 5)	T HP TW W	PO PH(3)	- CM(< 5) CP(5-10)	ACS(2) NCS(5-10) OCS(5-10)	- CV(5-10) SP(10+) ST(10+)	BS RS
130	Damapura (01447300)	178.0	364	89	P C(5-10)	- H(5-10) MCW(5-10) PHC(5-10)	T TW	- PO(< 5) PH(< 5)	- CM(5-10) CP(5-10)	ACS NCS(5-10) OCS(5-10)	- CV(5-10) SP(10+) ST(10+)	- BS(< 5) RS(5-10)
131	Saradiya (01447400)	243.5	526	107	P C(5-10)	- H(5-10) MCW(5-10) PHC(5-10)	T HP TW	PO PH(3)	- CM(< 5) CP(5-10)	- ACS(< 5) NCS(5-10) OCS(5-10)	- CV(5-10) SP(10+) ST(10+)	BS RS(5-10)
132	Kadvakui (01447500)	71.9	178	43	P C(5-10)	CHW H(5-10) MCW(5-10) PHC(10+)	T HP TW	- PO(< 5) PH(< 5)	- CM(< 5) CP(5-10)	- ACS(< 5) NCS(5-10) OCS(5-10)	- CV(5-10) SP(10+) ST(10+)	- BS(< 5) RS(5-10)
133	Mobhiya (01447600)	171.9	473	99	P C(10+)	- H(10+) MCW(10+) PHC(10+)	T HP TW W	- PO(< 5) PH(< 5)	- CM(< 5) CP(10+)	ACS NCS(10+) OCS(10+)	- CV(10+) SP(10+) ST(10+)	- BS(< 5) RS(10+)
134	Ratanpur (Kamaraj) (01447700)	717.4	1,032	202	P C(10+)	CHW H(10+) MCW(10+) PHC(10+)	T TW W R	PO PH(3)	- CM(< 5) CP(10+)	ACS(2) NCS(10+) OCS(10+)	- CV(10+) SP(10+) ST(10+)	BS RS(10+)
135	Damoli (01447800)	289.2	466	98	P C(10+)	CHW H(10+) MCW(10+) PHC(10+)	T HP TW W R	- PO(< 5) PH(< 5)	- CM(< 5) CP(10+)	ACS NCS(10+) OCS(10+)	- CV(10+) SP(10+) ST(10+)	BS RS(10+)

VILLAGE DIRECTORY

**Village Directory**

**Land Use (As on 1999)**

Approach to Village	Nearest Town & Distance (in km)	Power Supply	News paper/Magazine	Most Important Commodity Manufactured	Land use (i.e. area under different types of land use in hectare)						Name of Village	Serial Number
					Forest	Irrigated (by source)	Unirrigated	Cultivable Waste (including Gauchar and Groves)	Area not available for Cultivation			
14	15	16	17	18	19	20	21	22	23	2	1	
PR	Bodeli (20)	EA	N M	Cotton, Tuwer, Castor Oil	-	GC(35.2) WE(74.0) T(109.2)	967.7	147.1	13.4	Bhatpur	127	
PR	Bodeli (13)	EA	N M	Cotton, Castor Seeds, Tuwer	-	W(2.0) WE(4.0) T(6.0)	658.0	87.4	15.6	Timba	128	
PR	Bodeli (30)	EA	N M	Cotton, Tuwer, Maize	-	WE(55.0) TWE(162.0) T(217.0)	554.0	96.0	22.8	Khunvad	129	
PR	Bodeli (28)	EA	N M	Cotton, Tuwer, Castor Oil	-	W(25.2) TWE(50.0) T(75.2)	75.0	24.8	3.0	Damapura	130	
PR	Bodeli (27)	EA	N	Cotton, Tuwer, Castor Seeds	-	TW(125.0) T(125.0)	80.0	29.4	9.0	Saradiya	131	
MR	Bodeli (38)	EA	N	Cotton, Tuwer, Jowar	-	W(5.0) WE(5.0) TWE(10.0) T(20.0)	46.1	4.4	1.4	Kadvakui	132	
MR	Dabhoi (7)	EA	N M	Cotton, Tuwer, Maize	-	TWE(35.0) T(35.0)	123.0	7.0	6.9	Mobhiya	133	
PR	Dabhoi (5)	EA	N M	Cotton, Tuwer, Maize	-	TWE(378.0) T(378.0)	173.0	86.2	80.2	Ratanpur (Kamaraj)	134	
PR	Dabhoi (7)	EA	N M	Cotton, Maize, Tuwer	-	TWE(57.0) T(57.0)	132.0	27.0	73.2	Damoli	135	



## Census of India 2001 -

## Amenities and

Serial Number	Name of Village & Location Code	Total Area of the Village (in Hectare)	Total Population (2001 Census)	Number of Households (2001 Census)	Amenities available (if not available within the village, a dash (-) is shown in the column and next to it in brackets the distance in broad ranges viz. < 5 kms., 5-10 kms. and 10+ kms of the nearest place where the facility is available is given)								
					Educational	Medical	Drinking Water	Post, Telegraph and Telephone	Commercial and Co-operative Banks	Agricultural, Non-Agricultural and Other Credit Societies	Recreational & Cultural Facilities (Cinema/Video Hall, Sports Club, Stadium/Auditorium)	Communications (Bus Service, Railway Station, Waterway)	
1	2	3	4	5	6	7	8	9	10	11	12	13	
136	Kotali (01447900)	366.0	461	107	P C(10+)	- H(10+) MCW(10+) PHC(10+)	T HP TW W R	- PO(< 5) PH(< 5)	- CM(< 5) CP(10+)	ACS(2) NCS(10+) OCS(10+)	- CV(10+) SP(10+) ST(10+)	- BS(< 5) RS(10+)	
137	Tanakhala (01448000)	319.2	603	134	P C(10+)	- H(10+) MCW(10+) PHC(10+)	T HP TW W	- PO(< 5) PH(< 5)	- CM(5-10) CP(10+)	ACS NCS(10+) OCS(10+)	- CV(10+) SP(10+) ST(10+)	- BS(< 5) RS(10+)	
138	Divalipura (01448100)	212.4	579	127	P C(10+)	- H(10+) MCW(10+) PHC(10+)	T HP TW W TK	- PO(< 5) PH(< 5)	- CM(5-10) CP(10+)	ACS(2) NCS(10+) OCS(10+)	- CV(10+) SP(10+) ST(10+)	BS RS(10+)	
139	Rampura (01448200)	717.4	1,885	399	P C(10+)	PHS CHW H(10+) MCW(10+) PHC(10+)	T HP TW W	PO PH	- CM(< 5) CP(10+)	ACS(2) NCS(10+) OCS(10+)	- CV(10+) SP(10+) ST(10+)	BS RS(10+)	
140	Vadiya (Bihora) (01448300)	129.4	178	38	P C(10+)	CHW H(10+) MCW(10+) PHC(10+)	T HP	- PO(< 5) PH(< 5)	- CM(< 5) CP(10+)	- ACS(< 5) NCS(10+) OCS(10+)	- CV(10+) SP(10+) ST(10+)	- BS(< 5) RS(10+)	
141	Karali (01448400)	140.4	141	30	P C(5-10)	- H(5-10) MCW(5-10) PHC(5-10)	T HP	- PO(< 5) PH(< 5)	- CM(< 5) CP(5-10)	- ACS(< 5) NCS(5-10) OCS(5-10)	- CV(5-10) SP(10+) ST(10+)	BS RS(5-10)	
142	Pratappura (01448500)	86.6	178	38	- P(< 5) C(10+)	- H(10+) MCW(10+) PHC(10+)	HP W	- PO(< 5) PH(< 5)	- CM(< 5) CP(10+)	- ACS(< 5) NCS(10+) OCS(10+)	- CV(10+) SP(10+) ST(10+)	- BS(< 5) RS(10+)	
143	Vadiya (Raipur) (01448600)	122.3	198	45	P C(5-10)	- H(5-10) MCW(5-10) PHC(5-10)	T W	- PO(< 5) PH(< 5)	- CM(< 5) CP(5-10)	ACS NCS(5-10) OCS(5-10)	- CV(5-10) SP(10+) ST(10+)	- BS(< 5) RS(5-10)	
144	Ghoda (Bo) (01448700)	174.4	508	123	P C(< 5)	- H(10+) MCW(10+) PHC(5-10)	T TW	- PO(< 5) PH(< 5)	- CM(10+) CP(10+)	ACS(2) NCS(10+) OCS(10+)	- CV(10+) SP(10+) ST(10+)	- BS(< 5) RS(10+)	
145	Bor Talav (01448800)	322.5	1,112	227	P S C(5-10)	CWC CHW H(5-10) MCW(5-10) PHC(10+)	T HP W	PO PH	- CM(< 5) CP(5-10)	ACS(2) NCS(5-10) OCS(5-10)	- CV(5-10) SP(10+) ST(10+)	BS RS(5-10)	
146	Indral (01448900)	622.0	1,236	307	P(2) C(10+)	PHS CHW H(10+) MCW(< 5) PHC(< 5)	T TW R	PO PH(12)	- CM(< 5) CP(10+)	ACS(2) NCS(10+) OCS(10+)	- CV(10+) SP(10+) ST(10+)	BS RS(< 5)	
147	Vaghettha (01449000)	330.1	770	169	P C(10+)	CHW H(10+) MCW(< 5) PHC(< 5)	T HP W	- PO(< 5) PH(< 5)	- CM(< 5) CP(10+)	ACS NCS(10+) OCS(10+)	- CV(10+) SP(< 5) ST(< 5)	BS RS(< 5)	

VILLAGE DIRECTORY

**Village Directory**

**Land Use (As on 1999)**

Approach to Village	Nearest Town & Distance (in km)	Power Supply	News paper/Magazine	Most Important Commodity Manufactured	Land use (i.e. area under different types of land use in hectare)						Name of Village	Serial Number
					Forest	Irrigated (by source)	Unirrigated	Cultivable Waste (including Gauchar and Groves)	Area not available for Cultivation			
14	15	16	17	18	19	20	21	22	23	2	1	
PR	Dabhoi (10)	EA	N M	Cotton, Tuwer, Maize	-	TWE(135.0) T(135.0)	96.0	32.3	102.8	Kotali	136	
MR	Dabhoi (13)	EA	N M	Jowar, Tuwer, Maize	-	TWE(80.0) T(80.0)	201.0	29.0	9.2	Tanakhala	137	
PR	Dabhoi (14)	EA	-	Cotton, Tuwer, Maize	5.0	TWE(150.0) T(150.0)	41.0	8.1	8.3	Divalipura	138	
PR	Dabhoi (20)	EA	N	Cotton, Tuwer, Bajri	-	W(35.0) WE(63.0) TWE(150.0) T(248.0)	386.0	73.0	10.4	Rampura	139	
MR	Dabhoi (20)	EA	-	Cotton, Tuwer, Bajri	-	TWE(10.0) T(10.0)	99.0	16.0	4.4	Vadiya (Bihora)	140	
PR	Bodeli (23)	EA	-	Cotton, Tuwer, Maize	-	-	120.0	16.2	4.2	Karali	141	
MR	Bodeli (30)	EA	N	Cotton, Paddy, Tuwer	-	-	75.2	2.5	8.9	Pratappura	142	
MR	Bodeli (26)	EA	-	Cotton, Tuwer, Bajri	-	WE(61.0) T(61.0)	41.0	14.7	5.6	Vadiya (Raipur)	143	
MR FP	Bodeli (27)	EA	N	Cotton, Paddy, Maize	-	-	153.0	13.0	8.4	Ghoda (Bo)	144	
PR	Bodeli (32)	EA	N M	Cotton, Tuwer, Bajri	-	W(6.1) TWE(90.0) T(96.1)	200.0	22.0	4.5	Bor Talav	145	
PR	Bodeli (25)	EA	N	Cotton, Tuwer, Castor Oil	-	GC(140.0) WE(91.0) TWE(10.0) R(5.3) T(246.3)	266.0	82.6	27.1	Indral	146	
PR	Bodeli (20)	EA	N	Cotton, Jowar, Tuwer	22.6	W(10.0) WE(20.0) TWE(60.0) T(90.0)	178.0	32.5	7.0	Vaghettha	147	

## Census of India 2001 -

## Amenities and

Serial Number	Name of Village & Location Code	Total Area of the Village (in Hectare)	Total Population (2001 Census)	Number of Households (2001 Census)	Amenities available (if not available within the village, a dash (-) is shown in the column and next to it in brackets the distance in broad ranges viz. < 5 kms., 5-10 kms. and 10+ kms of the nearest place where the facility is available is given)								
					Educational	Medical	Drinking Water	Post, Telegraph and Telephone	Commercial and Co-operative Banks	Agricultural, Non-Agricultural and Other Credit Societies	Recreational & Cultural Facilities (Cinema/Video Hall, Sports Club, Stadium/Auditorium)	Communications (Bus Service, Railway Station, Waterway)	
1	2	3	4	5	6	7	8	9	10	11	12	13	
148	Sardarpura (01449100)	90.2	105	24	P C(10+)	- H(10+) MCW(< 5) PHC(< 5)	HP W	- PO(< 5) PH(< 5)	- CM(< 5) CP(< 5)	- ACS(< 5) NCS(10+) OCS(10+)	- CV(10+) SP(10+) ST(10+)	- BS(< 5) RS(< 5)	
149	Sargi (01449200)	400.5	726	173	P C(10+)	CWC PHS H(10+) MCW(5-10) PHC(5-10)	T HP	PO PH(12)	- CM(5-10) CP(10+)	- ACS(10+) NCS(10+) OCS(10+)	- CV(10+) SP(10+) ST(10+)	BS RS(10+)	
150	Kosindra (01449300)	567.9	2,774	652	P(2) S PUC C(10+)	H D MCW MH CWC PHS FWC RMP(5) CHW PHC(< 5)	T HP TW W R	PO PTO PH(84)	CM CP	ACS(2) NCS(10+) OCS(10+)	- CV(10+) SP(10+) ST(10+)	BS RS(5-10)	
151	Chikhodra (01449400)	457.2	1,277	311	P C(10+)	CWC H(10+) MCW(< 5) PHC(< 5)	T HP TW W R	PH(20) PO(< 5)	CM CP(< 5)	ACS(2) NCS(10+) OCS(10+)	- CV(10+) SP(10+) ST(10+)	BS RS(10+)	
152	Vasana (01449500)	788.7	2,570	561	P(4) S C(10+)	MCW CWC PHC PHS FWC TB CHW H(10+)	T W	PO PH(17)	CM CP(< 5)	ACS(2) NCS(10+) OCS(10+)	- CV(10+) SP(10+) ST(10+)	BS RS(5-10)	
153	Vadadla (01449600)	443.0	1,318	278	P C(10+)	CWC(2) H(10+) MCW(< 5) PHC(< 5)	T HP TW	PH PO(< 5)	- CM(< 5) CP(< 5)	ACS NCS(10+) OCS(10+)	- CV(10+) SP(10+) ST(10+)	BS RS(10+)	
154	Lachhras (01449700)	852.4	1,540	302	P(3) C(10+)	CWC(2) H(10+) MCW(< 5) PHC(< 5)	T HP W	PO PH(2)	- CM(< 5) CP(< 5)	ACS(2) NCS(10+) OCS(10+)	- CV(10+) SP(10+) ST(10+)	BS RS(5-10)	
155	Ramsari (01449800)	177.1	311	60	P C(10+)	- H(10+) MCW(< 5) PHC(< 5)	T HP W	- PO(< 5) PH(< 5)	- CM(< 5) CP(< 5)	ACS NCS(10+) OCS(10+)	- CV(10+) SP(10+) ST(10+)	- BS(< 5) RS(< 5)	
156	Sarangpur (01449900)	209.6	692	132	P C(10+)	CWC CHW H(10+) MCW(< 5) PHC(< 5)	HP W R	- PO(< 5) PH(< 5)	- CM(< 5) CP(10+)	- ACS(< 5) NCS(10+) OCS(10+)	- CV(10+) SP(10+) ST(10+)	BS RS(< 5)	
157	Amarpur (01450000)	110.5	164	35	P C(10+)	CHW H(10+) MCW(< 5) PHC(< 5)	T HP R C	- PO(< 5) PH(< 5)	- CM(< 5) CP(10+)	- ACS(< 5) NCS(10+) OCS(10+)	- CV(10+) SP(10+) ST(10+)	- BS(< 5) RS(< 5)	
158	Padvan (01450100)	249.9	758	150	P C(10+)	CWC CHW H(10+) MCW(< 5) PHC(< 5)	T HP	- PO(< 5) PH(< 5)	- CM(< 5) CP(< 5)	ACS NCS(10+) OCS(10+)	- CV(10+) SP(10+) ST(10+)	- BS(< 5) RS(< 5)	

VILLAGE DIRECTORY

**Village Directory**

**Land Use (As on 1999)**

Approach to Village	Nearest Town & Distance (in km)	Power Supply	News paper/Magazine	Most Important Commodity Manufactured	Land use (i.e. area under different types of land use in hectare)						Name of Village	Serial Number
					Forest	Irrigated (by source)	Unirrigated	Cultivable Waste (including Gauchar and Groves)	Area not available for Cultivation			
14	15	16	17	18	19	20	21	22	23	2	1	
MR FP	Bodeli (22)	EA	-	Cotton, Jowar, Wheat	-	W(3.0) WE(10.0) T(13.0)	53.0	20.0	4.2	Sardarpura	148	
PR MR	Bodeli (15)	EA	N	Cotton, Paddy, Tuwer	-	GC(50.0) TWE(234.1) T(284.1)	50.0	52.3	14.0	Sargi	149	
PR	Bodeli (16)	EA	N M	Cotton, Tomato, Tuwer	-	GC(250.0) W(25.0) WE(165.0) T(440.0)	27.0	65.0	35.9	Kosindra	150	
PR	Bodeli (15)	EA	N M	Cotton, Tuwer, Banana	-	W(11.0) WE(250.0) TWE(10.0) T(271.0)	56.0	63.0	67.2	Chikhodra	151	
PR	Bodeli (17)	EA	N M	Cotton, Wheat, Tuwer	7.2	GC(120.2) W(4.0) WE(60.0) TWE(40.0) T(224.2)	417.0	73.4	67.0	Vasana	152	
MR	Bodeli (20)	EA	N	Cotton, Jowar, Wheat	140.0	GC(20.0) W(20.0) WE(40.0) T(80.0)	192.1	27.5	3.4	Vadadla	153	
PR	Bodeli (40)	EA	N M	Cotton, Maize, Tuwer	166.5	GC(30.0) W(15.0) T(45.0)	548.0	84.9	8.0	Lachhras	154	
PR	Bodeli (22)	EA	-	Maize, Cotton, Tuwer	-	GC(15.0) W(5.0) WE(15.0) T(35.0)	108.0	23.1	11.0	Ramsari	155	
MR FP	Bodeli (19)	EA	-	Cotton, Tuwer, Maize	-	W(10.0) WE(10.0) T(20.0)	103.4	20.0	66.3	Sarangpur	156	
MR	Bodeli (26)	EA	-	Cotton, Tuwer, Maize	-	GC(25.0) WE(35.0) T(60.0)	33.0	10.1	7.4	Amarpur	157	
MR	Bodeli (24)	EA	N	Cotton, Paddy, Tuwer	-	GC(80.0) WE(15.0) T(95.0)	124.0	16.9	14.0	Padvan	158	

## Census of India 2001 -

## Amenities and

Amenities available (if not available within the village, a dash (-) is shown in the column and next to it in brackets the distance in broad ranges viz. < 5 kms., 5-10 kms. and 10+ kms of the nearest place where the facility is available is given)												
Serial Number	Name of Village & Location Code	Total Area of the Village (in Hectare)	Total Population (2001 Census)	Number of Households (2001 Census)	Educational	Medical	Drinking Water	Post, Telegraph and Telephone	Commercial and Co-operative Banks	Agricultural, Non-Agricultural and Other Credit Societies	Recreational & Cultural Facilities (Cinema/Video Hall, Sports Club, Stadium/Auditorium)	Communications (Bus Service, Railway Station, Waterway)
1	2	3	4	5	6	7	8	9	10	11	12	13
159	Kanakuva (01450200)	109.8	839	154	P C(10+)	CWC CHW H(10+) MCW(<5) PHC(<5)	HP W	PH PO(<5)	- CM(<5) CP(<5)	ACS NCS(10+) OCS(10+)	- CV(10+) SP(10+) ST(10+)	BS RS(<5)
160	Shree Gam Kanbi (01450300)	128.7	103	25	- P(<5) C(10+)	- H(10+) MCW(5-10) PHC(5-10)	T HP R	- PO(<5) PH(<5)	- CM(5-10) CP(10+)	ACS NCS(10+) OCS(10+)	CV(10+) SP(10+) ST(10+)	- BS(<5) RS(5-10)
161	Shreegam Dhanka (01450400)	256.0	411	91	P C(10+)	CHW H(10+) MCW(5-10) PHC(5-10)	T TW	- PO(<5) PH(<5)	- CM(<5) CP(10+)	ACS NCS(10+) OCS(10+)	CV(10+) SP(10+) ST(10+)	- BS(<5) RS(10+)
162	Garda (01450500)	410.9	843	184	P C(10+)	DA CWC CHW H(10+) MCW(5-10) PHC(5-10)	HP TW W R	PO PH(<5)	- CM(5-10) CP(10+)	ACS(2) NCS(10+) OCS(10+)	- CV(10+) SP(10+) ST(10+)	BS RS(5-10)
163	Ghelpur (01450600)	419.9	644	154	P(2) C(10+)	CWC PHS H(10+) MCW(10+) PHC(10+)	HP R	- PO(<5) PH(<5)	- CM(<5) CP(<5)	ACS(2) NCS(10+) OCS(10+)	- CV(10+) SP(10+) ST(10+)	BS RS(<5)
164	Gaydiya (01450700)	181.6	358	76	P C(10+)	- H(10+) MCW(10+) PHC(10+)	T HP	- PO(<5) PH(<5)	- CM(<5) CP(10+)	- ACS(<5) NCS(10+) OCS(10+)	- CV(10+) SP(10+) ST(10+)	BS RS(10+)
165	Nandpur (01450800)	327.0	867	179	P C(5-10)	PHS FWC H(5-10) MCW(5-10) PHC(10+)	T HP TW W	PO PH	- CM(<5) CP(5-10)	ACS(2) NCS(5-10) OCS(5-10)	- CV(5-10) SP(10+) ST(10+)	BS RS(5-10)
166	Bihora (01450900)	175.7	225	54	P C(10+)	CHW H(10+) MCW(10+) PHC(10+)	T HP	- PO(<5) PH(<5)	- CM(<5) CP(10+)	- ACS(<5) NCS(10+) OCS(10+)	- CV(10+) SP(10+) ST(10+)	- BS(<5) RS(10+)
167	Kashipura (01451000)	500.7	840	193	P(2) C(10+)	CHW H(10+) MCW(10+) PHC(10+)	T W	- PO(<5) PH(<5)	- CM(5-10) CP(10+)	ACS(2) NCS(10+) OCS(10+)	- CV(10+) SP(10+) ST(10+)	BS RS(10+)
168	Sajanpura (01451100)	146.7	342	70	P C(10+)	- H(10+) MCW(10+) PHC(10+)	T HP W R	- PO(<5) PH(10+)	- CM(10+) CP(10+)	ACS NCS(10+) OCS(10+)	- CV(10+) SP(10+) ST(10+)	BS RS(10+)
169	Chamarwada (01451200)	222.1	403	75	P C(10+)	- H(10+) MCW(10+) PHC(10+)	T HP W R	- PO(<5) PH(<5)	- CM(5-10) CP(10+)	ACS NCS(10+) OCS(10+)	- CV(10+) SP(10+) ST(10+)	- BS(<5) RS(10+)
170	Vasan (Sevada) (01451300)	375.4	437	96	P C(10+)	- H(10+) MCW(10+) PHC(10+)	T HP W R	PO PH(<5)	- CM(5-10) CP(10+)	ACS NCS(10+) OCS(10+)	- CV(10+) SP(10+) ST(10+)	- BS(<5) RS(10+)
171	Angari (01451400)	118.1	303	60	P C(10+)	- H(10+) MCW(10+) PHC(10+)	T HP W	PO PH(10+)	- CM(10+) CP(10+)	ACS NCS(10+) OCS(10+)	- CV(10+) SP(10+) ST(10+)	BS RS(10+)

VILLAGE DIRECTORY

**Village Directory**

**Land Use (As on 1999)**

Approach to Village	Nearest Town & Distance (in km)	Power Supply	News paper/Magazine	Most Important Commodity Manufactured	Land use (i.e. area under different types of land use in hectare)							Name of Village	Serial Number
					Forest	Irrigated (by source)	Unirrigated	Cultivable Waste (including Gauchar and Groves)	Area not available for Cultivation				
14	15	16	17	18	19	20	21	22	23	2	1		
PR	Bodeli (23)	EA	N	Cotton, Paddy, Tuwer	-	GC(20.0) W(12.0) TWE(30.0) T(62.0)	37.0	9.8	1.0	Kanakuva	159		
MR FP	Bodeli (25)	EA	-	Cotton, Tuwer, Castor Seeds	-	WE(70.0) TWE(5.0) T(75.0)	38.0	6.0	9.7	Shree Gam Kanbi	160		
MR	Bodeli (35)	EA	N M	Cotton, Tuwer, Castor Seeds	-	W(40.0) WE(40.0) TWE(10.0) R(10.0) T(100.0)	120.0	25.4	10.6	Shreegam Dhanka	161		
MR	Bodeli (32)	EA	N M	Cotton, Sugarcane, Paddy	-	W(70.0) WE(30.0) TWE(50.0) R(50.0) T(200.0)	135.0	42.2	33.7	Garda	162		
PR	Bodeli (12)	EA	N	Cotton, Tuwer, Maize	-	TWE(15.0) T(15.0)	331.0	52.5	21.4	Ghelpur	163		
PR	Bodeli (30)	EA	N	Cotton, Paddy, Tuwer	-	-	150.0	6.1	25.6	Gaydiya	164		
PR	Bodeli (8)	EA	N M	Cotton, Jowar, Maize	-	W(5.0) TW(20.0) T(25.0)	255.0	42.0	5.0	Nandpur	165		
MR FP	Bodeli (40)	EA	-	Cotton, Bajri, Tuwer	-	TWE(20.0) T(20.0)	120.2	13.4	22.2	Bihora	166		
PR	Bodeli (40)	EA	N M	Cotton, Tuwer, Castor Seeds	-	-	429.0	49.0	22.7	Kashipura	167		
MR	Bodeli (34)	EA	N	Cotton, Tuwer, Bajri	-	-	116.5	16.0	14.3	Sajanpura	168		
MR FP	Dabhoi (30)	EA	N	Cotton, Tuwer, Jowar	-	-	186.4	6.7	29.0	Chamarwada	169		
MR FP	Bodeli (33)	EA	N	Cotton, Tuwer, Bajri	-	-	324.0	17.1	34.3	Vasan (Sevada)	170		
MR FP	Bodeli (34)	EA	N	Cotton, Tuwer, Bajri	-	-	106.0	6.8	5.4	Angari	171		

## Census of India 2001 -

## Amenities and

Serial Number	Name of Village & Location Code	Total Area of the Village (in Hectare)	Total Population (2001 Census)	Number of Households (2001 Census)	Amenities available (if not available within the village, a dash (-) is shown in the column and next to it in brackets the distance in broad ranges viz. < 5 kms., 5-10 kms. and 10+ kms of the nearest place where the facility is available is given)								
					Educational	Medical	Drinking Water	Post, Telegraph and Telephone	Commercial and Co-operative Banks	Agricultural, Non-Agricultural and Other Credit Societies	Recreational & Cultural Facilities (Cinema/Video Hall, Sports Club, Stadium/Auditorium)	Communications (Bus Service, Railway Station, Waterway)	
1	2	3	4	5	6	7	8	9	10	11	12	13	
172	Gamdi Shekhlal (01451500)	86.2	128	25	P C(10+)	- H(10+) MCW(10+) PHC(10+)	T HP W	PH PO(< 5)	- CM(< 5) CP(10+)	- ACS(< 5) NCS(10+) OCS(10+)	- CV(10+) SP(10+) ST(10+)	BS RS(10+)	
173	Katholi (01451600)	297.6	661	138	P C(10+)	- H(10+) MCW(10+) PHC(10+)	T HP TW W R	PH PO(< 5)	- CM(5-10) CP(10+)	ACS NCS(10+) OCS(10+)	- CV(10+) SP(10+) ST(10+)	BS RS(10+)	
174	Dudhpur (01451700)	132.7	232	43	P C(10+)	- H(10+) MCW(10+) PHC(10+)	T HP W R	- PO(< 5) PH(< 5)	- CM(< 5) CP(10+)	- ACS(< 5) NCS(10+) OCS(10+)	- CV(10+) SP(10+) ST(10+)	- BS(< 5) RS(10+)	
175	Virampura (01451800)	175.5	300	62	P C(10+)	- H(10+) MCW(10+) PHC(10+)	T HP	- PO(< 5) PH(< 5)	- CM(< 5) CP(10+)	- ACS(< 5) NCS(10+) OCS(10+)	- CV(10+) SP(10+) ST(10+)	BS RS(10+)	
176	Chandpur (01451900)	98.7	443	94	P(2) S C(10+)	- H(10+) MCW(10+) PHC(10+)	T HP	- PO(< 5) PH(< 5)	- CM(5-10) CP(10+)	ACS NCS(10+) OCS(10+)	- CV(10+) SP(10+) ST(10+)	- BS(< 5) RS(10+)	
177	Sanadhara (01452000)	215.3	287	54	P C(10+)	CWC CHW H(10+) MCW(5-10) PHC(5-10)	T HP R	- PO(< 5) PH(< 5)	- CM(10+) CP(10+)	ACS(2) NCS(10+) OCS(10+)	- CV(10+) SP(10+) ST(10+)	BS RS(10+)	
178	Velpur (01452100)	216.5	533	112	P C(10+)	CHW H(10+) MCW(5-10) PHC(5-10)	W R	- PO(< 5) PH(< 5)	- CM(< 5) CP(< 5)	ACS NCS(10+) OCS(10+)	- CV(10+) SP(10+) ST(10+)	- BS(< 5) RS(5-10)	
179	Soytha (01452200)	190.6	230	46	P C(10+)	CHW H(10+) MCW(5-10) PHC(5-10)	T HP TW R	- PO(< 5) PH(< 5)	- CM(< 5) CP(10+)	ACS NCS(10+) OCS(10+)	- CV(10+) SP(10+) ST(10+)	- BS(< 5) RS(< 5)	
180	Songir (01452300)	448.9	609	136	P C(10+)	CWC CHW H(10+) MCW(< 5) PHC(< 5)	T HP R	PH(2) PO(< 5)	- CM(< 5) CP(10+)	ACS(2) NCS(10+) OCS(10+)	- CV(10+) SP(10+) ST(10+)	BS RS(< 5)	
181	Kothiya (01452400)	167.5	147	28	P C(10+)	CHW H(10+) MCW(< 5) PHC(< 5)	HP R	- PO(< 5) PH(< 5)	- CM(< 5) CP(< 5)	- ACS(< 5) NCS(< 5) OCS(< 5)	- CV(10+) SP(10+) ST(10+)	- BS(< 5) RS(< 5)	
182	Ghantoli (01452500)	347.7	410	74	P C(10+)	CHW H(10+) MCW(5-10) PHC(5-10)	HP W	PO PH(< 5)	- CM(< 5) CP(10+)	- ACS(< 5) NCS(10+) OCS(10+)	- CV(5-10) SP(10+) ST(10+)	RS BS(< 5)	

VILLAGE DIRECTORY

**Village Directory**

**Land Use (As on 1999)**

Approach to Village	Nearest Town & Distance (in km)	Power Supply	News paper/Magazine	Most Important Commodity Manufactured	Land use (i.e. area under different types of land use in hectare)						Name of Village	Serial Number
					Forest	Irrigated (by source)	Unirrigated	Cultivable Waste (including Gauchar and Groves)	Area not available for Cultivation			
14	15	16	17	18	19	20	21	22	23	2	1	
PR	Bodeli (14)	EA	-	Cotton, Tuwer, Maize	-	-	76.0	9.1	1.1	Gamdi Shekhilal	172	
PR	Bodeli (32)	EA	N	Cotton, Jowar, Maize	-	TW(85.0) T(85.0)	170.0	31.3	11.3	Katholi	173	
MR FP	Bodeli (35)	EA	N	Cotton, Tuwer, Jowar	-	-	98.0	11.5	23.2	Dudhpur	174	
PR	Bodeli (30)	EA	N	Cotton, Paddy, Tuwer	-	-	137.2	13.5	24.8	Virampura	175	
MR FP	Bodeli (39)	EA	-	Cotton, Tuwer, Maize	-	TWE(42.0) T(42.0)	44.0	10.0	2.7	Chandpur	176	
PR	Bodeli (35)	EA	N M	Cotton, Castor Seeds, Jowar	-	W(5.0) WE(10.0) TWE(10.0) R(35.0) T(60.0)	125.0	14.2	16.2	Sanadhara	177	
MR FP	Bodeli (35)	EA	N M	Cotton, Tuwer, Castor Seeds	-	W(10.0) WE(20.0) TWE(10.0) R(52.0) T(92.0)	78.0	22.2	24.3	Velpur	178	
MR FP	Bodeli (35)	EA	N M	Cotton, Tuwer, Castor Oil	-	W(10.0) WE(10.0) TWE(20.0) R(20.0) T(60.0)	48.0	67.2	15.4	Soytha	179	
PR	Bodeli (25)	EA	N M	Cotton, Tuwer, Castor Oil	189.2	GC(30.0) WE(50.0) TWE(10.0) T(90.0)	91.0	23.3	55.4	Songir	180	
PR	Bodeli (32)	EA	N	Maize, Jowar, Castor Oil	94.3	W(5.0) T(5.0)	39.0	9.0	20.2	Kothiya	181	
PR	Bodeli (30)	EA	-	Cotton, Jowar, Maize	28.6	W(30.2) WE(10.0) R(25.2) T(65.4)	185.0	38.7	30.0	Ghantoli	182	



## Census of India 2001 -

## Amenities and

Amenities available (if not available within the village, a dash (-) is shown in the column and next to it in brackets the distance in broad ranges viz. < 5 kms., 5-10 kms. and 10+ kms of the nearest place where the facility is available is given)												
Serial Number	Name of Village & Location Code	Total Area of the Village (in Hectare)	Total Population (2001 Census)	Number of Households (2001 Census)	Educational	Medical	Drinking Water	Post, Telegraph and Telephone	Commercial and Co-operative Banks	Agricultural, Non-Agricultural and Other Credit Societies	Recreational & Cultural Facilities (Cinema/Video Hall, Sports Club, Stadium/Auditorium)	Communications (Bus Service, Railway Station, Waterway)
1	2	3	4	5	6	7	8	9	10	11	12	13
183	Parvata (01452600)	1,507.6	4,510	910	P(8) S C(10+)	RMP CHW H(10+) MCW(<5) PHC(<5)	T HP TW W	PO PH(5)	- CM(10+) CP(10+)	ACS(2) NCS(10+) OCS(10+)	- CV(<5) SP(10+) ST(10+)	BS RS
184	Taleti (01452700)	309.3	738	152	P C(10+)	- H(10+) MCW(<5) PHC(<5)	T HP W	- PO(<5) PH(<5)	- CM(<5) CP(<5)	ACS NCS(10+) OCS(10+)	- CV(10+) SP(10+) ST(10+)	- BS(<5) RS(<5)
185	Lunadra (01452800)	765.4	1,480	302	P(4) C(10+)	CHW H(10+) MCW(<5) PHC(<5)	HP W R	- PO(<5) PH(<5)	- CM(<5) CP(5-10)	- ACS(5-10) NCS(10+) OCS(10+)	- CV(5-10) SP(10+) ST(10+)	- BS(<5) RS(<5)
186	Sinhadra (01452900)	808.2	1,033	193	P(3) C(10+)	CHW H(10+) MCW(<5) PHC(<5)	T HP	- PO(<5) PH(<5)	- CM(<5) CP(<5)	- ACS(<5) NCS(10+) OCS(10+)	- CV(10+) SP(10+) ST(10+)	- BS(<5) RS(<5)
<b>Block Total</b>		<b>71,204.9</b>	<b>175,366</b>	<b>36,506</b>	<b>P(292)</b>	<b>H(3)</b>	<b>T(122)</b>	<b>PO(64)</b>	<b>CM(11)</b>	<b>ACS(191)</b>	<b>CV(2)</b>	<b>BS(118)</b>
<b>*Sankheda</b>		<b>+750.5</b>			<b>S(20)</b>	<b>D(3)</b>	<b>W(134)</b>	<b>TO(2)</b>	<b>CP(7)</b>	<b>NCS(3)</b>	<b>SP</b>	<b>RS(9)</b>
<b>Rural</b>		<b>71,955.4</b>			<b>PUC(8)</b>	<b>DA(5)</b>	<b>TK(7)</b>	<b>PTO(3)</b>		<b>OCS(2)</b>		<b>NW</b>
					<b>C(2)</b>	<b>DH</b>	<b>HP(171)</b>	<b>PH(1,249)</b>				
					<b>I</b>	<b>MCW(9)</b>	<b>TW(56)</b>					
					<b>Tr</b>	<b>MH(7)</b>	<b>R(56)</b>					
						<b>CWC(86)</b>	<b>C(8)</b>					
						<b>HC</b>	<b>L(5)</b>					
						<b>PHC(6)</b>						
						<b>PHS(38)</b>						
						<b>FWC(13)</b>						
						<b>TB(6)</b>						
						<b>RMP(27)</b>						
						<b>CHW(101)</b>						
						<b>O</b>						

Note : \* This area has been include in the rural area of the Taluka

VILLAGE DIRECTORY

**Village Directory**

**Land Use (As on 1999)**

Approach to Village	Nearest Town & Distance (in km)	Power Supply	News paper/Magazine	Most Important Commodity Manufactured	Land use (i.e. area under different types of land use in hectare)							Name of Village	Serial Number
					Forest	Irrigated (by source)	Unirrigated	Cultivable Waste (including Gauchar and Groves)	Area not available for Cultivation				
14	15	16	17	18	19	20	21	22	23	2	1		
PR	Bodeli (24)	EA	N M	Cotton, Jowar, Maize	448.0	WE(25.2) TW(30.1) R(25.1) T(80.4)	779.5	107.5	92.2	Parvata	183		
MR	Bodeli (21)	EA	-	Cotton, Tuwer, Maize	-	GC(10.0) W(10.0) WE(15.0) TW(10.0) T(45.0)	192.0	35.3	37.0	Taleti	184		
PR	Bodeli (24)	EA	N M	Cotton, Tuwer, Jowar	259.0	WE(19.4) R(10.3) T(29.8)	380.2	61.7	34.8	Lunadra	185		
MR	Bodeli (18)	EA	N	Cotton, Tuwer, Paddy	-	WE(25.0) T(25.0)	576.1	155.1	52.0	Sinhadra	186		
<b>PR(132)</b>		<b>EA(185)</b>	<b>N(132)</b>		<b>4,006.9</b>	<b>GC(2,271.7)</b>	<b>39,103.0</b>	<b>7,303.8</b>	<b>5,356.7</b>				
<b>MR(61)</b>			<b>M(70)</b>			<b>W(1,350.5)</b>							
<b>FP(20)</b>						<b>WE(5,099.3)</b>							
<b>NR</b>						<b>TW(515.7)</b>							
<b>NW</b>						<b>TWE(5,750.9)</b>							
						<b>TK(10.0)</b>							
						<b>R(298.4)</b>							
						<b>O(138.0)</b>							
						<b>T(15,434.5)</b>							



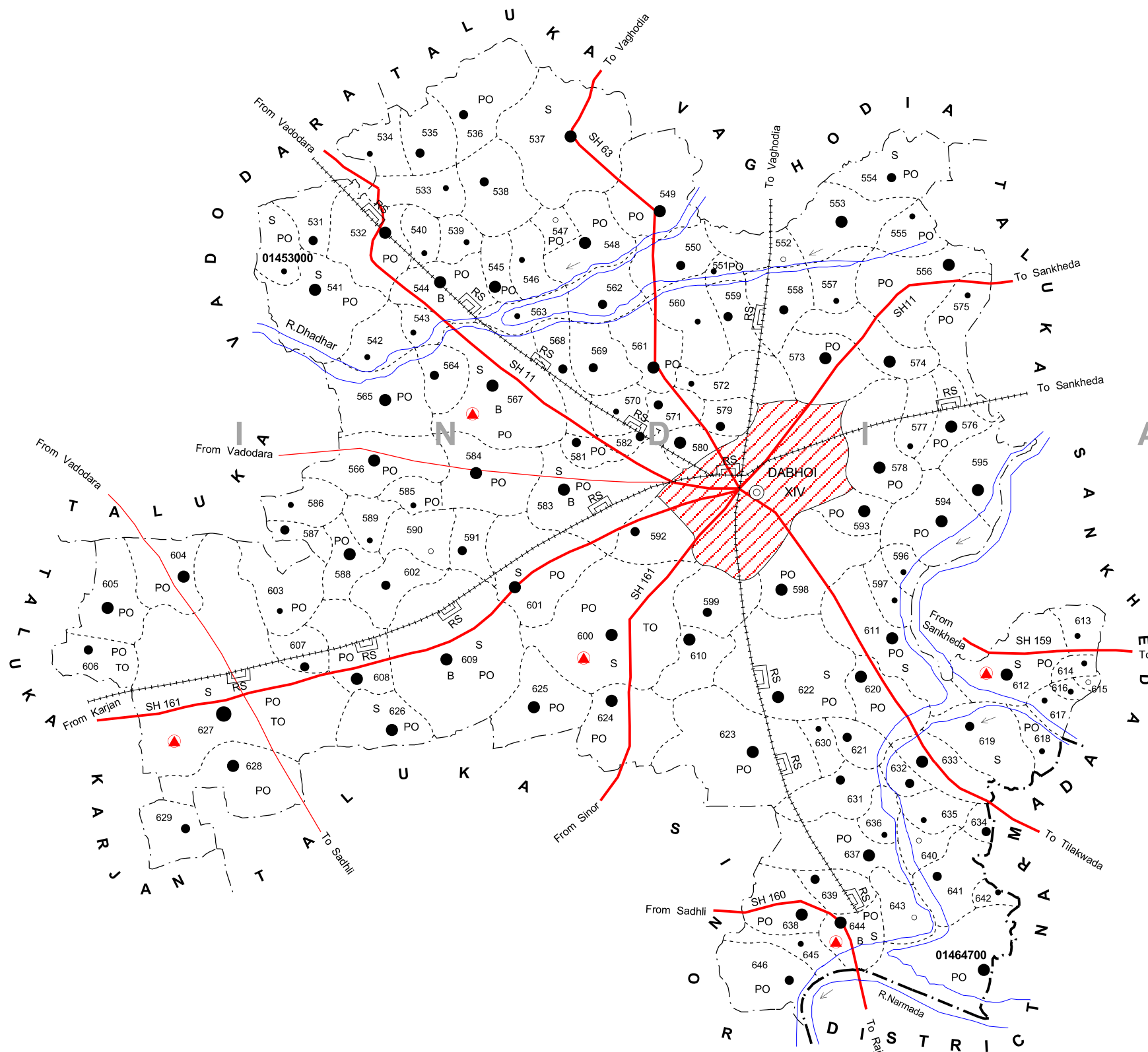
**TALUKA / C.D.BLOCK**  
**DABHOI**



# GUJARAT TALUKA DABHOI DISTRICT VADODARA



TOTAL AREA	632.19 Km <sup>2</sup>
TOTAL POPULATION	183 029
TOTAL NUMBER OF VILLAGES	118
TOTAL NUMBER OF TOWN	1
DISTANCE FROM DISTRICT HEADQUARTERS TO TALUKA	29 Kms



BOUNDARY, DISTRICT .....	---
" TALUKA .....	- - - -
" VILLAGE WITH PERMANENT LOCATION CODE NUMBER .....	- - - - - 01453000
HEADQUARTERS : TALUKA .....	○
POPULATION SIZE CLASS OF VILLAGES : BELOW 200, 200-499, 500-999, 1000-4999, 5000 AND ABOVE .....	○ ● ● ● ●
URBAN AREA WITH LOCATION CODE NAME .....	XIV
STATE HIGHWAY .....	SH 161
IMPORTANT METALLED ROADS .....	—
RAILWAY LINE WITH STATION , NARROW GAUGE .....	RS
RIVER AND STREAM .....	~~~~~
POST OFFICE / TELEGRAPH OFFICE .....	PO / TO
HIGH SCHOOL/SENIOR SECONDARY SCHOOL .....	S
PRIMARY HEALTH CENTRE .....	▲
BANK .....	B

C.D. BLOCK BOUNDARY OF DABHOI IS CO-TERMINUS WITH TALUKA BOUNDARY EXCLUDING STATUTORY TOWN.



**(c) Alphabetical list of Villages ( Dabhoi Taluka )**

Sl. No.	Name of Village	2001 Census Location Code Number	1991 Census Location Code Number	Sl. No.	Name of Village	2001 Census Location Code Number	1991 Census Location Code Number
1	2	3	4	1	2	3	4
1	Abdalapura	01454600	00016	44	Juni Mangrol	01459600	00072
2	Akotadar	01457400	00053	45	Kaddhara	01454800	00015
3	Akoti	01463300	00102	46	Kaddharapura	01454700	00013
4	Ambav	01456800	00025	47	Kajapur	01457100	00049
5	Amreshwar	01455400	00031	48	Kanayada	01461000	00076
6	Anguthan	01456500	00022	49	Karali	01455000	00027
7	Araniya	01461700	0009	50	Karalipura	01455100	00028
8	Asgol	01461600	00098	51	Karmal	01462600	00087
9	Asodara	01461900	001	52	Karnali	01464700	00118
10	Baglipura	01464200	00110	53	Karnet	01459400	00070
11	Baherampura	01454200	00021	54	Kayavarohan	01462700	00083
12	Bamboj	01455300	00030	55	Khanpur	01458700	00064
13	Banaiya	01456300	00018	56	Kothara	01460200	00066
14	Bananj	01462900	00084	57	Kukad	01457800	00057
15	Baripura	01459100	00061	58	Kundhela	01454100	00010
16	Bhalodra	01464100	00111	59	Kunvarpura	01460300	00079
17	Bhavpura	01453900	00012	60	Kunvarwada	01453600	00003
18	Bhilapur	01454400	00019	61	Lingsthali	01462800	00085
19	Bhilodiya	01461200	00094	62	Lunadra	01455500	00032
20	Bhimpura	01464500	00115	63	Mahmadpura	01453100	00008
21	Bhimpura (Kukad)	01459500	00071	64	Malharpura	01453400	00001
22	Bhumasiya	01463500	00108	65	Mandala	01460900	00077
23	Borbar	01458400	00043	66	Mandva	01463800	00114
24	Boriyad	01459300	00058	67	Manpur	01463000	00091
25	Chandod	01464400	00117	68	Mavli	01453800	00005
26	Chanwada	01462000	00093	69	Menpura	01460400	00080
27	Chhatral	01458800	00065	70	Morpura	01457200	00036
28	Dangikuva	01458600	00045	71	Mosampura	01453000	00009
29	Dangiwada	01455800	00035	72	Nada	01458300	00047
30	Dharmapura	01461300	00095	73	Nagdol	01461800	00100
31	Dharpuri	01459800	00069	74	Nanderiya	01464600	00116
32	Dholar	01454900	00014	75	Naranpura	01455200	00029
33	Fartikui	01458100	00042	76	Nariya	01456600	00044
34	Fofaliya	01460600	00082	77	Navapur	01454300	00020
35	Fulwadi	01463900	00113	78	Navi Mangrol	01459700	00073
36	Gamdi	01464300	00112	79	Ordi	01462100	00092
37	Gamdi (Kanayada)	01459900	00068	80	Palaswada	01453200	00007
38	Gojali	01456200	00026	81	Pansoli	01457300	00052
39	Gopalpura	01457500	00054	82	Para	01461400	00096
40	Gumanpura	01463600	00106	83	Paragam	01463200	00103
41	Habipura	01460100	00060	84	Parikha	01460800	00078
42	Hansapura	01457000	00041	85	Pisai	01462500	00088
43	Jesangpura	01464000	00107	86	Pragpura	01455900	00038



Sl. No.	Name of Village	2001 Census Location Code Number	1991 Census Location Code Number	Sl. No.	Name of Village	2001 Census Location Code Number	1991 Census Location Code Number
1	2	3	4	1	2	3	4
87	Puda	01456900	00040	103	Surajghoda	01461500	00097
88	Puniyad	01460500	00081	104	Tarsana	01458000	00050
89	Rajli	01456400	00023	105	Ten Talav	01462300	00090
90	Rajpura	01463100	00104	106	Tharvasa	01459200	00059
91	Rasulpura	01453300	00006	107	Thikariya	01458500	00046
92	Saguwada	01453500	00002	108	Thuvavi	01456700	00024
93	Samsherpura	01457700	00056	109	Timbi	01457900	00051
94	Sanor	01463700	00105	110	Vadaj	01462200	00075
95	Sathod	01460000	00067	111	Vadhvana	01457600	00055
96	Sejpura	01458900	00063	112	Vakhatpura	01459000	00062
97	Shirola	01462400	00089	113	Valipura	01454000	00011
98	Simaliya	01455600	00033	114	Vanadra	01453700	00004
99	Sitpur	01461100	00074	115	Vasai	01456100	00039
100	Sompura	01463400	00109	116	Vasaipura	01456000	00037
101	Sultanpura	01460700	00086	117	Vayadpur	01454500	00017
102	Sunvalja	01455700	00034	118	Vega	01458200	00048

VILLAGE DIRECTORY

## Census of India 2001 -

## Amenities and

Serial Number	Name of Village & Location Code	Total Area of the Village (in Hectare)	Total Population (2001 Census)	Number of Households (2001 Census)	Amenities available (if not available within the village, a dash (-) is shown in the column and next to it in brackets the distance in broad ranges viz. < 5 kms., 5-10 kms. and 10+ kms of the nearest place where the facility is available is given)							
					Educational	Medical	Drinking Water	Post, Telegraph and Telephone	Commercial and Co-operative Banks	Agricultural, Non-Agricultural and Other Credit Societies	Recreational & Cultural Facilities (Cinema/Video Hall, Sports Club, Stadium/Auditorium)	Communications (Bus Service, Railway Station, Waterway)
1	2	3	4	5	6	7	8	9	10	11	12	13
<b>CD Block: Dabhoi (0009)</b>												
1	Mosampura (01453000)	276.5	324	76	P S C(10+)	CHW H(10+) MCW(5-10) PHC(5-10)	T HP TW W TK	PO PH	- CM(< 5) CP(< 5)	- ACS(< 5) NCS(< 5) OCS(< 5)	- CV(10+) SP(10+) ST(10+)	- BS(< 5) RS(< 5)
2	Mahmadpura (01453100)	208.5	563	104	P C(10+)	CHW H(10+) MCW(5-10) PHC(5-10)	T HP TW W TK	- PO(< 5) PH(10+)	- CM(< 5) CP(< 5)	- ACS(< 5) NCS(< 5) OCS(< 5)	- CV(10+) SP(10+) ST(10+)	BS RS(5-10)
3	Palaswada (01453200)	674.7	1,336	288	P C(10+)	- H(10+) MCW(< 5) PHC(< 5)	T HP W TK	PO PH	- CM(5-10) CP(10+)	ACS OCS NCS(10+)	- CV(10+) SP(10+) ST(10+)	BS RS(5-10)
4	Rasulpura (01453300)	277.0	313	69	P C(10+)	CHW H(10+) MCW(5-10) PHC(5-10)	T HP TW W TK	- PO(5-10) PH(10+)	- CM(< 5) CP(< 5)	ACS NCS(< 5) OCS(< 5)	- CV(10+) SP(10+) ST(10+)	BS RS(< 5)
5	Malharpura (01453400)	177.7	345	62	P C(10+)	CHW H(10+) MCW(10+) PHC(5-10)	T HP TW W TK	- PO(5-10) PH(10+)	- CM(5-10) CP(5-10)	ACS NCS(5-10) OCS(5-10)	- CV(10+) SP(10+) ST(10+)	BS(< 5) RS(< 5)
6	Saguwada (01453500)	446.1	724	138	P C(10+)	PHS H(10+) MCW(5-10) PHC(5-10)	T HP TW W TK	- PO(5-10) PH(10+)	- CM(5-10) CP(5-10)	ACS NCS(5-10) OCS(5-10)	- CV(10+) SP(10+) ST(10+)	BS(< 5) RS(< 5)
7	Kunvarwada (01453600)	612.4	995	209	P C(< 5)	- H(10+) MCW(10+) PHC(10+)	T TW W TK	PO PH(10+)	- CM(10+) CP(10+)	ACS(2) OCS NCS(10+)	- CV(10+) SP(10+) ST(10+)	BS RS(10+)
8	Vanadra (01453700)	1,368.0	2,544	545	P S C(10+)	PHS FWC RMP CHW H(10+) MCW(10+) PHC(10+)	T HP TW W	PH(3) PO(10+)	- CM(5-10) CP(5-10)	ACS NCS OCS(5-10)	- CV(10+) SP(10+) ST(10+)	BS RS(5-10)
9	Mavli (01453800)	629.3	886	204	P S(4) C(10+)	CHW H(10+) MCW(5-10) PHC(5-10)	T W	- PO(5-10) PH(5-10)	- CM(< 5) CP(< 5)	ACS NCS(< 5) OCS(< 5)	- CV(10+) SP(10+) ST(10+)	BS RS(< 5)

VILLAGE DIRECTORY

**Village Directory**

**Land Use (As on 1999)**

Approach to Village	Nearest Town & Distance (in km)	Power Supply	News paper/Magazine	Most Important Commodity Manufactured	Land use (i.e. area under different types of land use in hectare)						
					Forest	Irrigated (by source)	Unirrigated	Cultivable Waste (including Gauchar and Groves)	Area not available for Cultivation	Name of Village	Serial Number
14	15	16	17	18	19	20	21	22	23	2	1
PR FP	Vadodara (15)	EA	N M	Paddy, Cotton, Jowar	-	TWE(14.0) T(14.0)	224.8	36.7	1.0	Mosampura	1
PR	Vadodara (15)	EA	N	Cotton, Jowar, Paddy	-	TWE(5.0) T(5.0)	159.9	30.4	13.2	Mahmadpura	2
PR	Vadodara (15)	EA	N	Cotton, Tuwer, Paddy	-	WE(25.0) TWE(20.5) T(45.5)	548.6	37.7	42.9	Palaswada	3
MR FP	Dabhoi (18)	EA	-	Cotton, Paddy, Jowar	-	TWE(50.0) T(50.0)	206.2	15.2	5.6	Rasulpura	4
MR FP	Vadodara (12)	EA	-	Cotton, Paddy, Jowar	-	TWE(15.0) T(15.0)	126.1	11.3	25.2	Malharpura	5
MR FP	Dabhoi (20)	EA	-	Cotton, Paddy, Jowar	-	TWE(46.0) T(46.0)	298.9	26.9	74.2	Saguwada	6
PR	Vadodara (20)	ED EAG	N	Paddy, Cotton, Tuwer	-	WE(20.0) T(20.0)	493.1	90.7	8.6	Kunvarwada	7
PR MR FP	Dabhoi (17)	EA	-	Cotton, Tuwer, Castor Seeds	-	TWE(104.0) T(104.0)	1,091.3	95.7	77.1	Vanadra	8
PR MR FP	Vadodara (15)	EA	-	Cotton, Tuwer, Castor Seeds	-	TWE(80.0) T(80.0)	439.7	82.6	27.0	Mavli	9

## Census of India 2001 -

## Amenities and

Serial Number	Name of Village & Location Code	Total Area of the Village (in Hectare)	Total Population (2001 Census)	Number of Households (2001 Census)	Educational	Medical	Drinking Water	Post, Telegraph and Telephone	Commercial and Co-operative Banks	Agricultural, Non-Agricultural and Other Credit Societies	Recreational & Cultural Facilities (Cinema/Video Hall, Sports Club, Stadium/Auditorium)	Communications (Bus Service, Railway Station, Waterway)	Amenities available (if not available within the village, a dash (-) is shown in the column and next to it in brackets the distance in broad ranges viz. < 5 kms., 5-10 kms. and 10+ kms of the nearest place where the facility is available is given)
1	2	3	4	5	6	7	8	9	10	11	12	13	
10	Bhavpura (01453900)	169.0	410	98	P C(10+)	CHW H(10+) MCW(< 5) PHC(< 5)	T W	- PO(< 5) PH(< 5)	- CM(< 5) CP(< 5)	- ACS(< 5) NCS(< 5) OCS(< 5)	- CV(10+) SP(10+) ST(10+)	- BS(< 5) RS(< 5)	
11	Valipura (01454000)	202.3	381	78	P C(10+)	CHW H(< 5) MCW(< 5) PHC(5-10)	T HP TW W TK	- PO(< 5) PH(10+)	- CM(< 5) CP(< 5)	ACS NCS(< 5) OCS(< 5)	- CV(10+) SP(10+) ST(10+)	- BS(< 5) RS(< 5)	
12	Kundhela (01454100)	1,228.9	2,589	564	P(3) S C(10+)	PHS RMP(2) CHW H(10+) MCW(5-10) PHC(5-10)	T HP TW W TK	PO PH(5)	- CM(5-10) CP(5-10)	ACS NCS(5-10) OCS(5-10)	- CV(10+) SP(10+) ST(10+)	BS RS	
13	Baherampura (01454200)	364.8	496	115	P C(< 5)	CHW H(10+) MCW(< 5) PHC(< 5)	T HP TW TK	PH(2) PO(< 5)	- CM(10+) CP(< 5)	- ACS(< 5) NCS(10+) OCS(10+)	- CV(10+) SP(10+) ST(10+)	BS RS(< 5)	
14	Navapur (01454300)	138.3	394	81	P C(10+)	CHW H(10+) MCW(< 5) PHC(< 5)	T W	- PO(< 5) PH(< 5)	- CM(< 5) CP(< 5)	- ACS(< 5) NCS(< 5) OCS(< 5)	- CV(10+) SP(10+) ST(10+)	BS(< 5) RS(< 5)	
15	Bhilapur (01454400)	566.6	2,265	513	P C(10+)	DA PHS RMP(3) CHW H(10+) MCW(< 5) PHC(10+)	T TW W TK	PO PH	CM CP(10+)	ACS(2) NCS OCS	- CV(10+) SP(10+) ST(10+)	BS RS	
16	Vayadpur (01454500)	335.7	1,063	197	P(2) C(10+)	CHW H(10+) MCW(< 5) PHC(< 5)	T TW W TK	PO PH	- CM(< 5) CP(< 5)	ACS NCS(< 5) OCS(< 5)	- CV(< 5) SP(10+) ST(10+)	BS RS(< 5)	
17	Abdalapura (01454600)	189.6	480	106	P C(10+)	CHW H(10+) MCW(10+) PHC(10+)	T HP	- PO(< 5) PH(< 5)	- CM(< 5) CP(10+)	- ACS(< 5) NCS(10+) OCS(< 5)	- CV(10+) SP(10+) ST(10+)	BS RS(< 5)	
18	Kaddharapura (01454700)	121.2	160	34	P(3) C(10+)	CHW H(10+) MCW(10+) PHC(5-10)	T HP W TK	PO PH(10+)	- CM(5-10) CP(10+)	ACS NCS(10+) OCS(10+)	- CV(10+) SP(10+) ST(10+)	BS RS(5-10)	
19	Kaddhara (01454800)	709.2	1,188	271	P C(10+)	PHS FWC CHW H(10+) MCW(10+) PHC(10+)	T W TK	PO PH	- CM(< 5) CP(10+)	ACS NCS(10+) OCS(10+)	- CV(10+) SP(10+) ST(10+)	BS RS(< 5)	

VILLAGE DIRECTORY

**Village Directory**

**Land Use (As on 1999)**

Approach to Village	Nearest Town & Distance (in km)	Power Supply	News paper/Magazine	Most Important Commodity Manufactured	Land use (i.e. area under different types of land use in hectare)						Name of Village	Serial Number
					Forest	Irrigated (by source)	Unirrigated	Cultivable Waste (including Gauchar and Groves)	Area not available for Cultivation			
14	15	16	17	18	19	20	21	22	23	2	1	
PR MR	Vadodara (15)	EA	-	Cotton, Tuwer, Castor Seeds	-	TWE(40.0) T(40.0)	106.8	17.9	4.4	Bhavpura	10	
MR	Vadodara (16)	EA	-	Paddy, Cotton, Jowar	-	TWE(7.0) T(7.0)	170.3	24.9	0.0	Valipura	11	
PR	Vadodara (15)	EA	N M	Paddy, Cotton, Jowar	-	TWE(130.0) T(130.0)	826.4	270.1	2.4	Kundhela	12	
PR	Dabhoi (13)	EA	N M	Cotton, Tuwer, Banana	-	WE(115.0) T(115.0)	187.7	44.2	17.9	Baherampura	13	
MR	Dabhoi (12)	EA	-	Cotton, Tuwer, Banana	-	WE(10.0) TWE(20.0) T(30.0)	85.4	19.1	3.8	Navapur	14	
PR	Dabhoi (15)	EA	M	Banana, Cotton, Tuwer	-	WE(140.0) TWE(111.3) T(251.3)	218.5	83.0	13.9	Bhilapur	15	
PR MR FP	Dabhoi (15)	EA	N	Cotton, Tuwer, Paddy	-	WE(10.0) TWE(25.3) T(35.3)	251.5	32.7	16.2	Vayadpur	16	
PR	Dabhoi (14)	EA	N M	Cotton, Tuwer, Jowar	-	TWE(7.2) T(7.2)	152.5	21.4	8.5	Abdalapura	17	
MR FP	Dabhoi (14)	EA	N M	Cotton, Castor Seeds, Tuwer	-	TWE(10.0) T(10.0)	94.0	12.6	4.6	Kaddharapura	18	
PR MR	Dabhoi (12)	EA	N M	Paddy, Jowar, Tuwer	-	TWE(25.4) T(25.4)	582.5	77.3	23.9	Kaddhara	19	

## Census of India 2001 -

## Amenities and

Amenities available (if not available within the village, a dash (-) is shown in the column and next to it in brackets the distance in broad ranges viz. < 5 kms., 5-10 kms. and 10+ kms of the nearest place where the facility is available is given)												
Serial Number	Name of Village & Location Code	Total Area of the Village (in Hectare)	Total Population (2001 Census)	Number of Households (2001 Census)	Educational	Medical	Drinking Water	Post, Telegraph and Telephone	Commercial and Co-operative Banks	Agricultural, Non-Agricultural and Other Credit Societies	Recreational & Cultural Facilities (Cinema/Video Hall, Sports Club, Stadium/Auditorium)	Communications (Bus Service, Railway Station, Waterway)
1	2	3	4	5	6	7	8	9	10	11	12	13
20	Dholar (01454900)	847.2	1,385	314	P(2) C(5-10)	PHS FWC RMP(2) CHW H(5-10) MCW(5-10) PHC(10+)	T TK	PO PH	- CM(5-10) CP(5-10)	ACS NCS(5-10) OCS(5-10)	- CV(5-10) SP(10+) ST(10+)	BS RS(5-10)
21	Karali (01455000)	349.3	571	137	P C(5-10)	CHW H(5-10) MCW(5-10) PHC(5-10)	T TK	PH PO(<5)	- CM(5-10) CP(5-10)	- ACS(5-10) NCS(5-10) OCS(5-10)	- CV(5-10) SP(10+) ST(10+)	BS RS(5-10)
22	Karalipura (01455100)	119.9	262	60	P C(5-10)	CHW H(5-10) MCW(5-10) PHC(5-10)	T HP W	PO PH	- CM(5-10) CP(5-10)	ACS NCS(5-10) OCS(5-10)	- CV(5-10) SP(10+) ST(10+)	BS RS(5-10)
23	Naranpura (01455200)	104.7	177	39	P C(5-10)	CHW H(5-10) MCW(5-10) PHC(10+)	T HP TW W	PH PO(<5)	- CM(5-10) CP(5-10)	- ACS(<5) NCS(5-10) OCS(5-10)	- CV(<5) SP(10+) ST(10+)	- BS(<5) RS(5-10)
24	Bamboj (01455300)	694.7	1,178	239	P(3) C(10+)	CHW H(10+) MCW(10+) PHC(10+)	HP W	PH PO(<5)	- CM(10+) CP(10+)	ACS NCS(<5) OCS(<5)	- CV(10+) SP(10+) ST(10+)	BS RS(10+)
25	Amreshwar (01455400)	573.9	729	191	P S C(10+)	PHS RMP CHW H(10+) MCW(10+) PHC(10+)	T HP W TK	PO PH(10+)	- CM(10+) CP(10+)	ACS NCS(10+) OCS(10+)	- CV(10+) SP(10+) ST(10+)	BS RS(10+)
26	Lunadra (01455500)	241.2	255	50	P C(10+)	CHW H(10+) MCW(10+) PHC(10+)	T W TK	PO PH(10+)	- CM(10+) CP(10+)	- ACS(<5) NCS(10+) OCS(10+)	- CV(10+) SP(10+) ST(10+)	BS RS(10+)
27	Simaliya (01455600)	979.8	2,875	586	P(3) C(10+)	DH PHS CHW H(10+) MCW(10+) PHC(10+)	T HP TW W TK C	PO PH	- CM(10+) CP(10+)	ACS NCS(10+) OCS(10+)	- CV(10+) SP(10+) ST(10+)	BS RS(10+)
28	Sunvalja (01455700)	258.4	430	86	P(2) C(5-10)	CHW H(5-10) MCW(5-10) PHC(5-10)	T HP TW W TK	- PO(<5) PH(<5)	- CM(5-10) CP(5-10)	- ACS(<5) NCS(5-10) OCS(5-10)	- CV(5-10) SP(10+) ST(10+)	- BS(<5) RS(5-10)

VILLAGE DIRECTORY

**Village Directory**

**Land Use (As on 1999)**

Approach to Village	Nearest Town & Distance (in km)	Power Supply	News paper/Magazine	Most Important Commodity Manufactured	Land use (i.e. area under different types of land use in hectare)							Name of Village	Serial Number
					Forest	Irrigated (by source)	Unirrigated	Cultivable Waste (including Gauchar and Groves)	Area not available for Cultivation				
14	15	16	17	18	19	20	21	22	23	2	1		
MR FP	Dabhoi (10)	EA	N M	Cotton, Tuwer, Grains	-	W(78.7) R(176.9) T(255.6)	477.6	66.5	47.6	Dholar	20		
MR FP	Dabhoi (8)	EA	N M	Cotton, Tuwer, Paddy	-	-	294.9	20.0	34.4	Karali	21		
MR FP	Dabhoi (10)	EA	N M	Cotton, Tuwer, Jowar	-	-	107.9	8.7	3.4	Karalipura	22		
PR	Dabhoi (7)	EA	-	Paddy, Wheat, Tuwer	-	WE(5.0) T(5.0)	81.9	5.7	12.0	Naranpura	23		
PR	Dabhoi (20)	EA	N	Cotton, Tuwer, Jowar	-	W(100.0) R(20.0) T(120.0)	480.6	-	94.1	Bamboj	24		
PR FP	Dabhoi (17)	ED EAG	N M	Cotton, Tuwer, Jowar	-	-	509.9	30.7	33.3	Amreshwar	25		
PR MR FP	Dabhoi (17)	ED EAG	N M	Cotton, Tuwer, Castor Seeds	-	WE(40.0) T(40.0)	169.8	12.1	19.4	Lunadra	26		
PR	Dabhoi (13)	ED EAG	N M	Wheat, Paddy, Cotton	-	GC(100.5) WE(220.0) T(320.5)	498.3	140.4	20.6	Simaliya	27		
PR	Dabhoi (7)	EA	-	Cotton, Tuwer, Jowar	-	W(80.0) WE(30.0) T(110.0)	114.4	-	34.0	Sunvalja	28		



## Census of India 2001 -

## Amenities and

Amenities available (if not available within the village, a dash (-) is shown in the column and next to it in brackets the distance in broad ranges viz. < 5 kms., 5-10 kms. and 10+ kms of the nearest place where the facility is available is given)												
Serial Number	Name of Village & Location Code	Total Area of the Village (in Hectare)	Total Population (2001 Census)	Number of Households (2001 Census)	Educational	Medical	Drinking Water	Post, Telegraph and Telephone	Commercial and Co-operative Banks	Agricultural, Non-Agricultural and Other Credit Societies	Recreational & Cultural Facilities (Cinema/Video Hall, Sports Club, Stadium/Auditorium)	Communications (Bus Service, Railway Station, Waterway)
1	2	3	4	5	6	7	8	9	10	11	12	13
29	Dangiwada (01455800)	481.5	650	123	P C(5-10)	CHW H(5-10) MCW(5-10) PHC(10+)	T HP TW TK	PH(2) PO(<5)	- CM(5-10) CP(5-10)	- ACS(<5) NCS(5-10) OCS(5-10)	- CV(5-10) SP(10+) ST(10+)	BS RS(5-10)
30	Pragpura (01455900)	256.3	887	200	P C(5-10)	PHS CHW H(5-10) MCW(5-10) PHC(5-10)	HP W	- PO(<5) PH(<5)	- CM(5-10) CP(5-10)	- ACS(<5) NCS(5-10) OCS(5-10)	- CV(5-10) SP(10+) ST(10+)	RS BS(<5)
31	Vasaipura (01456000)	176.9	497	91	P C(5-10)	MCW H(5-10) PHC(5-10)	T HP TW TK	- PO(5-10) PH(5-10)	- CM(5-10) CP(5-10)	- ACS(<5) NCS(5-10) OCS(5-10)	- CV(5-10) SP(10+) ST(10+)	- BS(<5) RS(5-10)
32	Vasai (01456100)	843.5	1,759	376	P C(<5)	PHS CHW H(<5) MCW(<5) PHC(<5)	T HP W TK	PO PH(31)	- CM(<5) CP(<5)	ACS(2) NCS(<5) OCS(<5)	- CV(<5) SP(10+) ST(10+)	BS RS(<5)
33	Gojali (01456200)	402.2	548	130	P C(5-10)	CHW H(5-10) MCW(5-10) PHC(10+)	T HP	- PO(<5) PH(5-10)	- CM(5-10) CP(5-10)	ACS NCS(5-10) OCS(5-10)	- CV(5-10) SP(10+) ST(10+)	BS RS(5-10)
34	Banaiya (01456300)	151.0	366	75	P C(10+)	CHW H(10+) MCW(<5) PHC(<5)	HP TK R	- PO(<5) PH(<5)	- CM(<5) CP(5-10)	- ACS(<5) NCS(<5) OCS(<5)	- CV(10+) SP(5-10) ST(5-10)	- BS(<5) RS(<5)
35	Rajli (01456400)	315.6	782	172	P C(10+)	CHW H(10+) MCW(<5) PHC(<5)	T HP TW TK	PH(5) PO(<5)	- CM(10+) CP(<5)	ACS NCS(10+) OCS(10+)	- CV(10+) SP(10+) ST(10+)	BS RS(<5)
36	Anguthan (01456500)	757.4	1,338	289	P(2) C(10+)	PHS CHW H(10+) MCW(10+) PHC(<5)	T TW W TK R	PO PH(5)	- CM(<5) CP(10+)	- ACS(10+) NCS(10+) OCS(10+)	- CV(10+) SP(10+) ST(10+)	BS RS(<5)
37	Nariya (01456600)	677.9	1,112	232	P(2) C(10+)	CWC CHW H(10+) MCW(5-10) PHC(5-10)	T TW TK	PO PH	- CM(5-10) CP(10+)	ACS NCS(10+) OCS(10+)	- CV(10+) SP(10+) ST(10+)	BS RS(10+)

VILLAGE DIRECTORY

**Village Directory**

**Land Use (As on 1999)**

Approach to Village	Nearest Town & Distance (in km)	Power Supply	News paper/Magazine	Most Important Commodity Manufactured	Land use (i.e. area under different types of land use in hectare)							Name of Village	Serial Number
					Forest	Irrigated (by source)	Unirrigated	Cultivable Waste (including Gauchar and Groves)	Area not available for Cultivation				
14	15	16	17	18	19	20	21	22	23	2	1		
PR MR	Dabhoi (7)	ED EAG	-	Paddy, Wheat, Jowar	-	GC(112.7) TWE(2.0) T(114.7)	298.0	25.4	43.4	Dangiwada	29		
MR FP	Dabhoi (8)	EA	-	Tuwer, Cotton, Bajri	-	WE(100.8) TK(4.0) T(104.8)	110.0	29.8	11.7	Pragpura	30		
MR FP	Dabhoi (6)	ED EAG	N	Jowar, Paddy, Tuwer	-	GC(3.2) T(3.2)	144.8-		28.9	Vasaipura	31		
PR MR FP	Dabhoi (5)	EA	N M	Paddy, Wheat, Jowar	-	GC(367.0) WE(366.0) T(733.0)	0.6	79.2	30.8	Vasai	32		
PR MR	Dabhoi (10)	EA	-	Cotton, Paddy, Tuwer	-	TWE(19.0) T(19.0)	320.0	30.1	33.1	Gojali	33		
MR FP	Dabhoi (11)	ED EAG	N	Cotton, Tuwer, Paddy	-	TWE(39.0) R(90.0) T(129.0)	20.0	1.0	1.0	Banaiya	34		
PR	Dabhoi (12)	EA	N M	Cotton, Tuwer, Banana	-	WE(10.9) TWE(45.0) T(55.9)	213.0	38.5	8.3	Rajli	35		
PR MR FP	Dabhoi (12)	EA	N	Cotton, Tuwer, Jowar	-	WE(65.4) TWE(10.6) R(25.0) T(101.0)	558.4	63.7	34.2	Anguthan	36		
PR	Dabhoi (17)	EA	N M	Cotton, Tuwer, Castor Seeds	-	WE(100.0) TWE(6.0) T(106.0)	472.9	32.3	66.7	Nariya	37		

## Census of India 2001 -

## Amenities and

Amenities available (if not available within the village, a dash (-) is shown in the column and next to it in brackets the distance in broad ranges viz. < 5 kms., 5-10 kms. and 10+ kms of the nearest place where the facility is available is given)												
Serial Number	Name of Village & Location Code	Total Area of the Village (in Hectare)	Total Population (2001 Census)	Number of Households (2001 Census)	Educational	Medical	Drinking Water	Post, Telegraph and Telephone	Commercial and Co-operative Banks	Agricultural, Non-Agricultural and Other Credit Societies	Recreational & Cultural Facilities (Cinema/Video Hall, Sports Club, Stadium/Auditorium)	Communications (Bus Service, Railway Station, Waterway)
1	2	3	4	5	6	7	8	9	10	11	12	13
38	Thuvavi (01456700)	1,365.0	2,745	592	P(2) S PUC Tr C(5-10)	MCW MH PHC PHS FWC CHW H(5-10)	T HP TW W TK	PO PTO PH	CM CP(5-10)	ACS NCS OCS	- CV(5-10) SP(10+) ST(10+)	BS RS
39	Ambav (01456800)	304.8	747	142	P C(5-10)	CHW H(5-10) MCW(5-10) PHC(< 5)	T HP W TK	- PO(< 5) PH(< 5)	- CM(< 5) CP(< 5)	- ACS(< 5) NCS(< 5) OCS(< 5)	- CV(5-10) SP(10+) ST(10+)	BS RS(< 5)
40	Puda (01456900)	559.0	852	186	P C(< 5)	CHW H(< 5) MCW(< 5) PHC(< 5)	T TW TK	- PO(< 5) PH(< 5)	- CM(< 5) CP(< 5)	- ACS(< 5) NCS(< 5) OCS(< 5)	- CV(< 5) SP(10+) ST(10+)	BS RS(< 5)
41	Hansapura (01457000)	299.1	426	99	P C(< 5)	CHW H(< 5) MCW(< 5) PHC(< 5)	T TW W TK	PH PO(< 5)	- CM(< 5) CP(< 5)	ACS NCS(< 5) OCS(< 5)	- CV(< 5) SP(10+) ST(10+)	BS RS(< 5)
42	Kajapur (01457100)	189.4	695	128	P C(< 5)	CHW H(< 5) MCW(< 5) PHC(< 5)	T TW W TK	- PO(< 5) PH(< 5)	- CM(< 5) CP(< 5)	ACS NCS(< 5) OCS(< 5)	- CV(< 5) SP(10+) ST(10+)	- BS(< 5) RS(< 5)
43	Morpura (01457200)	79.9	451	77	P C(< 5)	CHW H(< 5) MCW(< 5) PHC(< 5)	W TK C	PH PO(< 5)	- CM(5-10) CP(5-10)	- ACS(< 5) NCS(5-10) OCS(5-10)	- CV(5-10) SP(10+) ST(10+)	- BS(< 5) RS(5-10)
44	Pansoli (01457300)	769.1	1,976	398	P(3) C(5-10)	CHW H(5-10) MCW(5-10) PHC(10+)	T HP W	PO PH(3)	- CM(5-10) CP(5-10)	ACS NCS(5-10) OCS(5-10)	- CV(5-10) SP(10+) ST(10+)	BS RS(5-10)
45	Akotadar (01457400)	605.2	1,103	233	P(2) C(5-10)	CHW H(5-10) MCW(5-10) PHC(5-10)	T HP TW W TK	PH PO(5-10)	- CM(5-10) CP(5-10)	ACS NCS(5-10) OCS(5-10)	- CV(5-10) SP(10+) ST(10+)	BS RS(5-10)
46	Gopalpura (01457500)	462.2	449	85	P(2) C(10+)	CHW H(10+) MCW(10+) PHC(10+)	T HP W TK	PO PH	- CM(10+) CP(10+)	ACS NCS(10+) OCS(10+)	- CV(10+) SP(10+) ST(10+)	BS RS(10+)
47	Vadhvana (01457600)	777.9	1,456	318	P C(5-10)	PHS FWC CHW H(5-10) MCW(5-10) PHC(5-10)	T HP TW W TK	PO PH	- CM(5-10) CP(5-10)	ACS NCS(5-10) OCS(5-10)	- CV(5-10) SP(10+) ST(10+)	BS RS

VILLAGE DIRECTORY

**Village Directory**

**Land Use (As on 1999)**

Approach to Village	Nearest Town & Distance (in km)	Power Supply	News paper/Magazine	Most Important Commodity Manufactured	Land use (i.e. area under different types of land use in hectare)						Name of Village	Serial Number
					Forest	Irrigated (by source)	Unirrigated	Cultivable Waste (including Gauchar and Groves)	Area not available for Cultivation			
14	15	16	17	18	19	20	21	22	23	2	1	
PR FP	Dabhoi (10)	EA	N M	Jowar, Tuwer, Paddy	-	TWE(205.0) R(160.0) T(365.0)	865.0	100.0	35.0	Thuvavi	38	
MR FP	Dabhoi (10)	ED EAG	N M	Tuwer, Paddy, Jowar	-	-	198.8	53.7	52.3	Ambav	39	
PR	Dabhoi (5)	EA	N	Tuwer, Cotton, Castor Seeds	-	GC(20.0) WE(17.0) TW(10.0) T(47.0)	440.4	14.1	57.5	Puda	40	
PR	Dabhoi (5)	EA	N	Cotton, Tuwer, Castor Seeds	-	WE(12.5) T(12.5)	209.8	30.6	46.1	Hansapura	41	
MR	Dabhoi (5)	EA	N M	Paddy, Wheat, Jowar	-	GC(60.1) TW(20.2) T(80.3)	79.4	15.1	14.6	Kajapur	42	
MR FP	Dabhoi (6)	ED EAG	N	Paddy, Tuwer, Jowar	-	GC(26.2) T(26.2)	40.3	-	13.5	Morpura	43	
PR	Dabhoi (9)	EA	N	Paddy, Wheat, Cotton	-	GC(450.0) TWE(135.1) T(585.1)	111.0	36.9	36.1	Pansoli	44	
PR MR FP	Dabhoi (8)	EA	N M	Cotton, Paddy, Tuwer	-	WE(17.2) TK(300.0) T(317.2)	170.1	93.5	24.4	Akotadar	45	
PR FP	Dabhoi (15)	ED EAG	-	Wheat, Paddy, Cotton	-	GC(100.0) T(100.0)	106.0	20.2	236.0	Gopalpura	46	
PR MR FP	Dabhoi (8)	EA	N M	Paddy, Tuwer, Cotton	-	WE(77.2) TK(210.2) T(287.5)	196.4	294.0	-	Vadhvana	47	

## Census of India 2001 -

## Amenities and

Serial Number	Name of Village & Location Code	Total Area of the Village (in Hectare)	Total Population (2001 Census)	Number of Households (2001 Census)	Amenities available (if not available within the village, a dash (-) is shown in the column and next to it in brackets the distance in broad ranges viz. < 5 kms., 5-10 kms. and 10+ kms of the nearest place where the facility is available is given)								
					Educational	Medical	Drinking Water	Post, Telegraph and Telephone	Commercial and Co-operative Banks	Agricultural, Non-Agricultural and Other Credit Societies	Recreational & Cultural Facilities (Cinema/Video Hall, Sports Club, Stadium/Auditorium)	Communications (Bus Service, Railway Station, Waterway)	
1	2	3	4	5	6	7	8	9	10	11	12	13	
48	Samsherpura (01457700)	96.5	317	72	P C(5-10)	CHW H(5-10) MCW(5-10) PHC(5-10)	T W	- PO(<5) PH(5-10)	- CM(5-10) CP(5-10)	- ACS(<5) NCS(5-10) OCS(5-10)	- CV(5-10) SP(10+) ST(10+)	- BS(<5) RS(<5)	
49	Kukad (01457800)	597.0	1,417	292	P(3) C(<5)	CHW H(<5) MCW(<5) PHC(<5)	T HP TW TK	PO PH(5)	- CM(<5) CP(<5)	ACS NCS(<5) OCS(<5)	- CV(<5) SP(10+) ST(10+)	BS RS(<5)	
50	Timbi (01457900)	243.8	898	174	P C(<5)	CHW H(<5) MCW(<5) PHC(5-10)	T HP TW W TK	PH(17) PO(<5)	- CM(<5) CP(<5)	ACS(2) NCS(<5) OCS(<5)	- CV(<5) SP(<5) ST(<5)	BS RS(<5)	
51	Tarsana (01458000)	432.4	1,024	225	P C(<5)	CHW H(<5) MCW(<5) PHC(<5)	T HP TW W TK C	PH(8) PO(<5)	- CM(<5) CP(<5)	ACS(2) NCS(<5) OCS(<5)	- CV(<5) SP(10+) ST(10+)	BS RS(<5)	
52	Fartikui (01458100)	279.9	887	191	P C(<5)	PHS CHW H(<5) MCW(<5) PHC(<5)	T TW TK	PO PH	- CM(<5) CP(<5)	ACS NCS(<5) OCS(<5)	- CV(<5) SP(10+) ST(10+)	BS RS	
53	Vega (01458200)	332.8	897	212	P C(<5)	CHW H(<5) MCW(<5) PHC(<5)	T HP TW TK	PH PO(<5)	- CM(<5) CP(<5)	- ACS(<5) NCS(<5) OCS(<5)	- CV(<5) SP(10+) ST(10+)	BS RS(<5)	
54	Nada (01458300)	1,044.2	2,131	520	P(2) S C(<5)	DA PHS CHW H(<5) MCW(<5) PHC(<5)	T HP TW W TK	PO PH(12)	CM CP(<5)	ACS NCS(<5) OCS(<5)	- CV(10+) SP(10+) ST(10+)	BS RS	
55	Borbar (01458400)	784.7	1,261	304	P C(5-10)	MCW PHS CHW H(5-10) PHC(<5)	T TW W TK	PO PH	- CM(<5) CP(5-10)	ACS NCS(5-10) OCS(5-10)	- CV(5-10) SP(10+) ST(10+)	BS RS(<5)	
56	Thikariya (01458500)	229.8	232	52	P C(10+)	CHW H(10+) MCW(<5) PHC(<5)	T TK	PO PH(10+)	- CM(<5) CP(<5)	- ACS(<5) NCS(<5) OCS(<5)	- CV(10+) SP(10+) ST(10+)	BS RS(<5)	
57	Dangikuva (01458600)	284.3	329	75	P C(10+)	CHW H(10+) MCW(10+) PHC(<5)	T W	- PO(<5) PH(<5)	- CM(<5) CP(<5)	ACS NCS(<5) OCS(<5)	- CV(<5) SP(10+) ST(10+)	- BS(<5) RS(<5)	

VILLAGE DIRECTORY

**Village Directory**

**Land Use (As on 1999)**

Approach to Village	Nearest Town & Distance (in km)	Power Supply	News paper/Magazine	Most Important Commodity Manufactured	Land use (i.e. area under different types of land use in hectare)							Name of Village	Serial Number
					Forest	Irrigated (by source)	Unirrigated	Cultivable Waste (including Gauchar and Groves)	Area not available for Cultivation				
14	15	16	17	18	19	20	21	22	23	2	1		
PR MR FP	Dabhoi (7)	EA	-	Paddy, Wheat, Cotton	-	WE(10.1) TK(43.4) T(53.5)		16.5	12.4	14.2	Samsherpura	48	
PR MR FP	Dabhoi (4)	EA	N M	Paddy, Tuwer, Castor Seeds	-	WE(75.9) T(75.9)		435.6	75.5	10.1	Kukad	49	
PR	Dabhoi (3)	EA	N M	Paddy, Wheat, Jowar	-	GC(109.5) WE(103.4) T(212.9)	-		13.2	17.7	Timbi	50	
PR	Dabhoi (4)	EA	N M	Paddy, Wheat, Jowar	-	GC(205.8) WE(110.3) T(316.0)		48.2	24.6	43.6	Tarsana	51	
PR	Dabhoi (5)	EA	N	Cotton, Tuwer, Castor Seeds	-	WE(70.0) TWE(20.0) T(90.0)		153.0	34.1	2.8	Fartikui	52	
PR	Dabhoi (3)	EA	N	Cotton, Paddy, Tuwer	-	WE(10.5) T(10.5)		305.0	14.4	3.0	Vega	53	
PR MR FP	Dabhoi (5)	EA	N M	Tuwer, Cotton, Paddy	-	WE(120.1) TWE(205.2) T(325.3)		570.8	18.9	129.2	Nada	54	
PR	Dabhoi (10)	EA	N M	Cotton, Tuwer, Paddy	-	WE(70.0) TWE(45.0) T(115.0)		557.4	88.1	24.1	Borbar	55	
MR	Dabhoi (28)	ED EAG	-	Paddy, Tuwer, Jowar	-	-		200.3	11.5	18.0	Thikariya	56	
MR FP	Dabhoi (22)	EA	-	Cotton, Tuwer, Castor Seeds	-	WE(25.0) T(25.0)		230.4	24.7	4.2	Dangikuva	57	

## Census of India 2001 -

## Amenities and

Serial Number	Name of Village & Location Code	Total Area of the Village (in Hectare)	Total Population (2001 Census)	Number of Households (2001 Census)	Educational	Amenities available (if not available within the village, a dash (-) is shown in the column and next to it in brackets the distance in broad ranges viz. < 5 kms., 5-10 kms. and 10+ kms of the nearest place where the facility is available is given)						
						Medical	Drinking Water	Post, Telegraph and Telephone	Commercial and Co-operative Banks	Agricultural, Non-Agricultural and Other Credit Societies	Recreational & Cultural Facilities (Cinema/Video Hall, Sports Club, Stadium/Auditorium)	Communications (Bus Service, Railway Station, Waterway)
1	2	3	4	5	6	7	8	9	10	11	12	13
58	Khanpur (01458700)	426.3	862	170	P C(10+)	CWC CHW H(10+) MCW(10+) PHC(<5)	T HP W	- PO(<5) PH(<5)	- CM(<5) CP(<5)	ACS NCS(<5) OCS(<5)	- CV(<5) SP(10+) ST(10+)	BS RS(<5)
59	Chhatral (01458800)	547.6	1,105	254	P C(10+)	PHS CHW H(<5) MCW(<5) PHC(<5)	T TW TK	PO PH(<5)	- CM(10+) CP(10+)	ACS NCS OCS	- CV(10+) SP(10+) ST(10+)	BS RS(<5)
60	Sejpura (01458900)	233.3	345	86	P C(10+)	CHW H(10+) MCW(<5) PHC(<5)	T HP TW	PH PO(<5)	- CM(<5) CP(<5)	- ACS(<5) NCS(<5) OCS(<5)	- CV(10+) SP(10+) ST(10+)	BS RS(<5)
61	Vakhatpura (01459000)	181.5	172	46	P C(10+)	CHW H(10+) MCW(10+) PHC(5-10)	T HP W	PH PO(<5)	- CM(<5) CP(<5)	ACS NCS(10+) OCS(10+)	- CV(10+) SP(10+) ST(10+)	BS RS(<5)
62	Baripura (01459100)	387.8	672	149	P C(10+)	CHW H(10+) MCW(10+) PHC(10+)	T W	PH(4) PO(<5)	- CM(<5) CP(<5)	ACS(2) NCS(<5) OCS(<5)	- CV(10+) SP(10+) ST(10+)	BS RS(<5)
63	Tharvasa (01459200)	340.2	673	139	P(2) C(<5)	CHW H(<5) MCW(<5) PHC(<5)	T W	- PO(<5) PH(<5)	- CM(<5) CP(<5)	- ACS(<5) NCS(<5) OCS(<5)	- CV(<5) SP(10+) ST(10+)	BS RS(<5)
64	Boriyad (01459300)	325.1	1,019	229	P(2) C(<5)	CHW H(<5) MCW(<5) PHC(<5)	T W TK	PO PH(4)	- CM(<5) CP(<5)	ACS NCS(<5) OCS(<5)	- CV(<5) SP(10+) ST(10+)	BS RS(<5)
65	Karnet (01459400)	765.7	1,797	380	P(3) C(5-10)	MH PHS FWC CHW H(5-10) MCW(5-10) PHC(5-10)	T TW TK	PO PH(5)	- CM(5-10) CP(5-10)	ACS NCS(5-10) OCS(5-10)	- CV(5-10) SP(5-10) ST(5-10)	BS RS(5-10)
66	Bhimpura (Kukad) (01459500)	665.3	1,269	280	P(4) C(10+)	CHW H(10+) MCW(10+) PHC(10+)	T HP TW	- PO(<5) PH(<5)	- CM(10+) CP(10+)	ACS NCS(10+) OCS(10+)	- CV(10+) SP(10+) ST(10+)	BS RS(<5)
67	Juni Mangrol (01459600)	221.6	433	85	P C(5-10)	CHW H(5-10) MCW(5-10) PHC(5-10)	T HP TW W R	PH(6) PO(5-10)	- CM(5-10) CP(5-10)	- ACS(5-10) NCS(5-10) OCS(5-10)	- CV(5-10) SP(10+) ST(10+)	BS RS(5-10)

## Village Directory

## Land Use (As on 1999)

Approach to Village	Nearest Town & Distance (in km)	Power Supply	News paper/Magazine	Most Important Commodity Manufactured	Land use (i.e. area under different types of land use in hectare)						Name of Village	Serial Number
					Forest	Irrigated (by source)	Unirrigated	Cultivable Waste (including Gauchar and Groves)	Area not available for Cultivation			
14	15	16	17	18	19	20	21	22	23	2	1	
PR MR FP	Dabhoi (19)	EA	N	Cotton, Tuwer, Castor Seeds	-	W(11.6) WE(200.0) T(211.6)	120.2	35.6	59.0	Khanpur	58	
PR MR FP	Dabhoi (20)	EA	N M	Cotton, Tuwer, Paddy	-	TW(277.0) T(277.0)	107.9	75.7	87.0	Chhatral	59	
MR	Dabhoi (28)	EA	-	Cotton, Tuwer, Jowar	-	-	202.4	14.4	16.5	Sejpura	60	
MR FP	Dabhoi (13)	EA	N	Cotton, Tuwer, Jowar	-	-	163.7	8.4	9.4	Vakhatpura	61	
PR MR FP	Dabhoi (12)	EA	N M	Tuwer, Cotton, Castor Seeds	-	WE(12.2) TWE(3.2) T(15.4)	302.5	19.7	50.2	Baripura	62	
PR MR FP	Dabhoi (3)	EA	N	Cotton, Tuwer, Paddy	-	TW(90.0) TWE(20.0) T(110.0)	194.7	19.4	16.2	Tharvasa	63	
PR	Dabhoi (4)	EA	N M	Cotton, Tuwer, Paddy	-	GC(30.0) TW(20.0) TK(4.0) T(54.0)	218.4	15.4	37.2	Boriyad	64	
PR	Dabhoi (10)	EA	N M	Cotton, Tuwer, Paddy	-	GC(26.0) TWE(24.0) TK(2.0) T(52.0)	548.5	38.7	126.5	Karnet	65	
MR FP	Dabhoi (11)	EA	N M	Cotton, Paddy, Tuwer	-	GC(120.0) TWE(100.0) T(220.0)	274.0	80.3	91.0	Bhimpura (Kukad)	66	
MR FP	Dabhoi (7)	EA	N M	Paddy, Cotton, Bajri	-	WE(40.0) TWE(80.0) T(120.0)	15.6	37.3	48.7	Juni Mangrol	67	



## Census of India 2001 -

## Amenities and

Amenities available (if not available within the village, a dash (-) is shown in the column and next to it in brackets the distance in broad ranges viz. < 5 kms., 5-10 kms. and 10+ kms of the nearest place where the facility is available is given)												
Serial Number	Name of Village & Location Code	Total Area of the Village (in Hectare)	Total Population (2001 Census)	Number of Households (2001 Census)	Educational	Medical	Drinking Water	Post, Telegraph and Telephone	Commercial and Co-operative Banks	Agricultural, Non-Agricultural and Other Credit Societies	Recreational & Cultural Facilities (Cinema/Video Hall, Sports Club, Stadium/Auditorium)	Communications (Bus Service, Railway Station, Waterway)
1	2	3	4	5	6	7	8	9	10	11	12	13
68	Navi Mangrol (01459700)	235.4	377	78	P C(<5)	CHW H(<5-10) MCW(<5-10) PHC(<5-10)	T HP TW W R	PH(5) PO(<5-10)	- CM(<5-10) CP(<5-10)	- ACS(<5-10) NCS(<5-10) OCS(<5-10)	- CV(<5-10) SP(10+) ST(10+)	BS RS(<5-10)
69	Dharpuri (01459800)	905.6	1,797	400	P(2) C(<5)	- H(<5) MCW(<5) PHC(<5)	T HP TW W TK C	PO PH(5)	- CM(<5) CP(<5)	ACS NCS(<5) OCS(<5)	- CV(<5) SP(10+) ST(10+)	BS RS(<5)
70	Gamdi (Kanayada) (01459900)	433.5	995	214	P C(<5)	CHW H(<5) MCW(<5) PHC(<5)	T HP TW W TK	- PO(<5) PH(<5)	- CM(<5) CP(<5)	ACS NCS(<5) OCS(<5)	- CV(<5) SP(10+) ST(10+)	BS RS(<5)
71	Sathod (01460000)	1,806.1	3,507	741	P(3) S C(<5)	MCW CWC PHC PHS(2) FWC CHW H(<5)	T HP TW W TK	PO TO PH(10)	- CM(<5) CP(<5)	ACS(2) NCS(<5) OCS(<5)	- CV(<5) SP(<5) ST(<5)	BS RS(<5)
72	Habipura (01460100)	978.9	1,536	339	P S PUC C(5-10)	DA PHS RMP(2) CHW H(5-10) MCW(5-10) PHC(5-10)	T TW TK	PO PH	- CM(5-10) CP(5-10)	ACS NCS(5-10) OCS(5-10)	- CV(5-10) SP(10+) ST(10+)	BS RS(<5)
73	Kothara (01460200)	427.5	722	168	P C(10+)	CHW H(10+) MCW(10+) PHC(<5)	T TW W TK	PH(3) PO(<5)	- CM(<5) CP(<5)	- ACS(<5) NCS(<5) OCS(<5)	- CV(10+) SP(10+) ST(10+)	BS RS(<5)
74	Kunvarpura (01460300)	288.7	452	95	P C(10+)	CHW H(10+) MCW(10+) PHC(<5)	T W	PO PH(3)	- CM(<5) CP(<5)	ACS NCS(<5) OCS(<5)	- CV(10+) SP(10+) ST(10+)	BS RS(<5)
75	Menpura (01460400)	446.6	1,170	276	P C(10+)	CHW H(10+) MCW(<5) PHC(<5)	T HP TW W TK	PO PH	- CM(<5) CP(<5)	- ACS(<5) NCS(<5) OCS(<5)	- CV(<5) SP(10+) ST(10+)	BS RS(<5)
76	Puniyad (01460500)	553.3	1,457	303	P C(10+)	PHS CHW H(<5) MCW(<5) PHC(<5)	T TW W	PO PH(22)	- CM(<5) CP(<5)	ACS NCS(<5) OCS(<5)	- CV(10+) SP(10+) ST(10+)	BS RS(<5)

VILLAGE DIRECTORY

**Village Directory**

**Land Use (As on 1999)**

Approach to Village	Nearest Town & Distance (in km)	Power Supply	News paper/Magazine	Most Important Commodity Manufactured	Land use (i.e. area under different types of land use in hectare)						Name of Village	Serial Number
					Forest	Irrigated (by source)	Unirrigated	Cultivable Waste (including Gauchar and Groves)	Area not available for Cultivation			
14	15	16	17	18	19	20	21	22	23	2	1	
MR FP	Dabhoi (8)	EA	N M	Wheat, Cotton, Jowar	-	WE(45.0) TWE(70.0) T(115.0)	73.9	27.5	19.0	Navi Mangrol	68	
PR	Dabhoi (4)	EA	N M	Paddy, Jowar, Bajri	-	GC(40.0) TWE(400.0) T(440.0)	400.0	42.0	23.6	Dharpuri	69	
PR	Dabhoi (5)	EA	N	Cotton, Tuwer, Jowar	-	WE(60.0) TWE(238.8) T(298.8)	65.7	34.0	35.0	Gamdi (Kanyada)	70	
PR	Dabhoi (5)	EA	N M	Tuwer, Cotton, Pulses	-	WE(600.0) TWE(210.0) T(810.0)	819.5	97.6	79.0	Sathod	71	
PR	Dabhoi (6)	EA	N	Cotton, Tuwer, Maize	-	TWE(310.0) T(310.0)	550.0	99.5	19.4	Habipura	72	
PR MR FP	Dabhoi (20)	EA	N	Cotton, Tuwer, Jowar	-	WE(210.2) TK(5.3) T(215.4)	162.5	43.1	6.5	Kothara	73	
PR MR	Dabhoi (26)	EA	-	Cotton, Paddy, Tuwer	-	TW(158.4) T(158.4)	100.0	21.5	8.8	Kunvarpura	74	
PR	Vadodara (28)	EA	N	Cotton, Tuwer, Jowar	-	WE(28.7) TWE(38.0) T(66.7)	319.0	40.6	20.4	Menpura	75	
MR FP	Karjan (15)	EA	-	Cotton, Castor Seeds, Sugarcane	-	TWE(250.1) T(250.1)	249.1	27.4	26.8	Puniyad	76	

## Census of India 2001 -

## Amenities and

Serial Number	Name of Village & Location Code	Total Area of the Village (in Hectare)	Total Population (2001 Census)	Number of Households (2001 Census)	Amenities available (if not available within the village, a dash (-) is shown in the column and next to it in brackets the distance in broad ranges viz. < 5 kms., 5-10 kms. and 10+ kms of the nearest place where the facility is available is given)								
					Educational	Medical	Drinking Water	Post, Telegraph and Telephone	Commercial and Co-operative Banks	Agricultural, Non-Agricultural and Other Credit Societies	Recreational & Cultural Facilities (Cinema/Video Hall, Sports Club, Stadium/Auditorium)	Communications (Bus Service, Railway Station, Waterway)	
1	2	3	4	5	6	7	8	9	10	11	12	13	
77	Fofaliya (01460600)	454.7	926	205	P C(10+)	CHW H(<5) MCW(<5) PHC(<5)	T W	PO TO PH	- CM(<5) CP(<5)	ACS OCS NCS(<5)	- CV(10+) SP(10+) ST(10+)	BS RS(<5)	
78	Sultanpura (01460700)	248.2	511	105	P C(<5)	- H(10+) MCW(5-10) PHC(<5)	T W	PH(3) PO(<5)	- CM(<5) CP(<5)	- ACS(<5) NCS(<5) OCS(<5)	- CV(10+) SP(10+) ST(10+)	BS RS(<5)	
79	Parikha (01460800)	666.0	1,212	292	P C(<5)	CHW H(10+) MCW(<5) PHC(<5)	T W	PO PH	- CM(<5) CP(<5)	ACS NCS(<5) OCS(<5)	- CV(10+) SP(10+) ST(10+)	BS RS	
80	Mandala (01460900)	1,878.7	4,098	941	P(3) S C(10+)	MH PHS TB RMP(3) CHW H(10+) MCW(10+) PHC(10+)	T TW TK	PO PH(96)	CM CP	ACS NCS OCS	- CV(10+) SP(10+) ST(10+)	BS RS	
81	Kanayada (01461000)	377.4	1,342	283	P C(<5)	CHW H(<5) MCW(<5) PHC(<5)	T HP W	- PO(<5) PH(<5)	- CM(<5) CP(<5)	ACS NCS(<5) OCS(<5)	- CV(<5) SP(10+) ST(10+)	BS RS(<5)	
82	Sitpur (01461100)	942.9	1,901	452	P(2) S C(5-10)	PHS CHW H(5-10) MCW(5-10) PHC(<5)	T W R	PO PH(2)	- CM(5-10) CP(5-10)	ACS NCS OCS(5-10)	- CV(5-10) SP(10+) ST(10+)	BS RS(5-10)	
83	Bhilodiya (01461200)	624.0	1,314	330	P S C(10+)	CWC PHC PHS CHW H(10+) MCW(10+)	T HP	PO PH	- CM(10+) CP(10+)	ACS NCS OCS(10+)	- CV(10+) SP(10+) ST(10+)	BS RS(10+)	
84	Dharmapura (01461300)	138.0	334	69	P C(10+)	CHW H(10+) MCW(10+) PHC(<5)	T TW	- PO(<5) PH(10+)	- CM(10+) CP(10+)	ACS NCS(10+) OCS(10+)	- CV(10+) SP(10+) ST(10+)	- BS(<5) RS(10+)	
85	Para (01461400)	177.5	219	59	P C(10+)	CHW H(10+) MCW(10+) PHC(10+)	T HP TW W	- PO(<5) PH(10+)	- CM(10+) CP(10+)	- ACS(<5) NCS(<5) OCS(<5)	- CV(10+) SP(10+) ST(10+)	- BS(<5) RS(10+)	
86	Surajghoda (01461500)	78.8	79	17	- P(<5) C(10+)	CHW H(10+) MCW(10+) PHC(<5)	HP W	- PO(<5) PH(10+)	- CM(10+) CP(10+)	- ACS(<5) NCS(10+) OCS(10+)	- CV(10+) SP(10+) ST(10+)	- BS(<5) RS(10+)	
87	Asgol (01461600)	211.6	312	80	P C(10+)	PHS CHW H(10+) MCW(10+) PHC(<5)	T HP TW W	- PO(<5) PH(10+)	- CM(10+) CP(10+)	- ACS(<5) NCS(10+) OCS(10+)	- CV(10+) SP(10+) ST(10+)	BS RS(10+)	

VILLAGE DIRECTORY

**Village Directory**

**Land Use (As on 1999)**

Approach to Village	Nearest Town & Distance (in km)	Power Supply	News paper/Magazine	Most Important Commodity Manufactured	Land use (i.e. area under different types of land use in hectare)						Name of Village	Serial Number
					Forest	Irrigated (by source)	Unirrigated	Cultivable Waste (including Gauchar and Groves)	Area not available for Cultivation			
14	15	16	17	18	19	20	21	22	23	2	1	
PR	Karjan (14)	EA	N M	Cotton, Sugarcane, Paddy	-	TWE(230.0) T(230.0)	163.2	27.5	34.0	Fofaliya	77	
PR	Dabhoi (18)	EA	N	Cotton, Tuwer, Chilly	-	TWE(137.0) T(137.0)	70.8	28.9	11.6	Sultanpura	78	
PR	Dabhoi (15)	EA	N	Cotton, Tuwer, Wheat	-	WE(75.0) TWE(325.0) T(400.0)	185.7	27.5	52.9	Parikha	79	
PR	Dabhoi (11)	EA	N M	Cotton, Tuwer, Paddy	-	TWE(945.1) T(945.1)	692.4	207.3	33.9	Mandala	80	
PR	Dabhoi (5)	EA	N	Cotton, Tuwer, Castor Seeds	-	TWE(77.2) T(77.2)	253.2	44.3	2.7	Kanayada	81	
PR MR	Dabhoi (8)	EA	N	Cotton, Tuwer, Castor Seeds	-	WE(12.0) TWE(27.0) T(39.0)	684.5	103.3	116.0	Sitpur	82	
PR	Dabhoi (15)	EA	N M	Cotton, Tuwer, Jowar	-	TWE(250.0) T(250.0)	288.9	21.6	63.5	Bhilodiya	83	
MR	Dabhoi (22)	EA	-	Cotton, Tuwer, Jowar	-	TWE(35.2) T(35.2)	87.2	11.3	4.3	Dharmapura	84	
MR	Dabhoi (23)	EA	-	Tuwer, Cotton, Jowar	-	TWE(15.0) T(15.0)	149.5	8.1	4.9	Para	85	
MR	Dabhoi (22)	EA	-	Paddy, Cotton, Jowar	-	TWE(15.0) T(15.0)	45.6	7.4	10.8	Surajghoda	86	
MR FP	Dabhoi (22)	EA	-	Cotton, Tuwer, Jowar	-	TWE(25.0) T(25.0)	164.6	12.5	9.5	Asgol	87	

## Census of India 2001 -

## Amenities and

Amenities available (if not available within the village, a dash (-) is shown in the column and next to it in brackets the distance in broad ranges viz. < 5 kms., 5-10 kms. and 10+ kms of the nearest place where the facility is available is given)												
Serial Number	Name of Village & Location Code	Total Area of the Village (in Hectare)	Total Population (2001 Census)	Number of Households (2001 Census)	Educational	Medical	Drinking Water	Post, Telegraph and Telephone	Commercial and Co-operative Banks	Agricultural, Non-Agricultural and Other Credit Societies	Recreational & Cultural Facilities (Cinema/Video Hall, Sports Club, Stadium/Auditorium)	Communications (Bus Service, Railway Station, Waterway)
1	2	3	4	5	6	7	8	9	10	11	12	13
88	Araniya (01461700)	211.2	415	85	P C(10+)	CHW H(10+) MCW(10+) PHC(< 5)	T HP W	- PO(< 5) PH(< 5)	- CM(10+) CP(10+)	NCS ACS(< 5) OCS(10+)	- CV(10+) SP(10+) ST(10+)	- BS(< 5) RS(10+)
89	Nagdol (01461800)	281.2	472	100	P C(10+)	CWC CHW H(10+) MCW(10+) PHC(< 5)	T HP	PO PH(10+)	- CM(10+) CP(10+)	NCS ACS(< 5) OCS(< 5)	- CV(10+) SP(10+) ST(10+)	BS RS(10+)
90	Asodara (01461900)	665.2	675	137	P S C(10+)	CWC(2) CHW H(10+) MCW(< 5) PHC(< 5)	T HP TW R	- PO(< 5) PH(< 5)	- CM(10+) CP(10+)	NCS ACS(< 5) OCS(10+)	- CV(10+) SP(10+) ST(10+)	- BS(< 5) RS(10+)
91	Chanwada (01462000)	469.9	1,813	383	P C(10+)	PHS RMP(2) CHW H(10+) MCW(< 5) PHC(< 5)	T HP TW W TK R	PO PH(< 5)	- CM(10+) CP(10+)	ACS NCS OCS(10+)	- CV(10+) SP(10+) ST(10+)	BS RS(10+)
92	Ordi (01462100)	263.3	676	144	P C(10+)	CWC CHW H(10+) MCW(10+) PHC(10+)	T TW	- PO(< 5) PH(10+)	- CM(10+) CP(10+)	OCS ACS(< 5) NCS(< 5)	- CV(10+) SP(10+) ST(10+)	- BS(< 5) RS(10+)
93	Vadaj (01462200)	1,387.1	2,614	534	P(3) S C(5-10)	PHS CHW H(5-10) MCW(5-10) PHC(5-10)	T HP TW W TK	PO PH(10)	- CM(5-10) CP(5-10)	ACS NCS(5-10) OCS(5-10)	- CV(5-10) SP(10+) ST(10+)	BS RS
94	Ten Talav (01462300)	1,401.0	3,232	710	P(2) C(10+)	PHS RMP(2) CHW H(5-10) MCW(5-10) PHC(5-10)	T HP TW	PO PH	- CM(10+) CP(10+)	ACS NCS OCS(10+)	- CV(10+) SP(10+) ST(10+)	BS RS
95	Shirola (01462400)	615.8	1,703	375	P C(5-10)	CHW H(5-10) MCW(< 5) PHC(< 5)	T HP TW W TK	PO PH(5-10)	- CM(5-10) CP(5-10)	ACS NCS(5-10) OCS(5-10)	- CV(5-10) SP(10+) ST(10+)	BS RS(5-10)
96	Pisai (01462500)	680.4	1,485	329	P C(10+)	- H(< 5) MCW(< 5) PHC(10+)	T TW W TK	PO PH(15)	- CM(10+) CP(10+)	ACS NCS(< 5) OCS(< 5)	- CV(10+) SP(10+) ST(10+)	BS RS(10+)

VILLAGE DIRECTORY

**Village Directory**

**Land Use (As on 1999)**

Approach to Village	Nearest Town & Distance (in km)	Power Supply	News paper/Magazine	Most Important Commodity Manufactured	Land use (i.e. area under different types of land use in hectare)							Name of Village	Serial Number
					Forest	Irrigated (by source)	Unirrigated	Cultivable Waste (including Gauchar and Groves)	Area not available for Cultivation				
14	15	16	17	18	19	20	21	22	23	2	1		
MR FP	Dabhoi (18)	ED EAG	-	Tuwer, Cotton, Castor Seeds	-	TWE(100.0) T(100.0)	80.0	9.2	22.0	Araniya	88		
MR	Dabhoi (18)	ED EAG	-	Cotton, Tuwer, Castor Seeds	-	TWE(20.3) T(20.3)	216.4	6.6	37.9	Nagdol	89		
MR	Dabhoi (15)	ED EAG	-	Cotton, Tuwer, Castor Seeds	-	TWE(200.0) T(200.0)	329.8	6.4	129.0	Asodara	90		
PR	Dabhoi (11)	EA	N	Cotton, Castor Seeds, Tuwer	-	TWE(30.0) T(30.0)	333.2	65.8	40.9	Chanwada	91		
MR FP	Dabhoi (14)	EA	N M	Cotton, Tuwer, Jowar	-	WE(0.7) T(0.7)	181.6	27.3	53.6	Ordi	92		
PR MR FP	Dabhoi (7)	EA	N	Bricks, Cotton, Tuwer	-	TW(70.0) TWE(551.4) T(621.4)	602.8-		162.8	Vadaj	93		
PR MR FP	Dabhoi (13)	EA	N M	Cotton, Tuwer, Paddy	-	TWE(1190.5) T(1190.5)	30.0	149.0	31.5	Ten Talav	94		
PR FP	Dabhoi (10)	EA	N M	Tuwer, Cotton, Paddy	-	TWE(502.8) TK(6.1) T(508.9)	5.0	28.7	73.3	Shirola	95		
PR MR FP	Dabhoi (12)	EA	M	Cotton, Tuwer, Sesame	-	WE(200.0) TWE(135.0) T(335.0)	301.4	35.0	9.0	Pisai	96		

## Census of India 2001 -

## Amenities and

Amenities available (if not available within the village, a dash (-) is shown in the column and next to it in brackets the distance in broad ranges viz. < 5 kms., 5-10 kms. and 10+ kms of the nearest place where the facility is available is given)												
Serial Number	Name of Village & Location Code	Total Area of the Village (in Hectare)	Total Population (2001 Census)	Number of Households (2001 Census)	Educational	Medical	Drinking Water	Post, Telegraph and Telephone	Commercial and Co-operative Banks	Agricultural, Non-Agricultural and Other Credit Societies	Recreational & Cultural Facilities (Cinema/Video Hall, Sports Club, Stadium/Auditorium)	Communications (Bus Service, Railway Station, Waterway)
1	2	3	4	5	6	7	8	9	10	11	12	13
97	Karmal (01462600)	458.7	1,549	337	P S C(10+)	PHS RMP(2) CHW H(10+) MCW(< 5) PHC(10+)	T HP TW	PO PH	- CM(< 5) CP(10+)	ACS NCS(< 5) OCS(< 5)	- CV(10+) SP(10+) ST(10+)	BS RS(< 5)
98	Kayavarohan (01462700)	3,360.9	8,733	1,899	P(3) S(2) PUC I C(10+)	MCW CWC(2) PHC PHS FWC NH RMP(5) CHW H(10+)	T TW W TK	PO TO PTO PH	CM(2) CP(2) OCS	ACS NCS OCS	CV SP(10+) ST(10+)	BS RS
99	Lingsthal (01462800)	862.2	1,938	416	P C(10+)	PHS H(10+) MCW(5-10) PHC(< 5)	T HP TW TK	PO PH(17)	- CM(< 5) CP(< 5)	ACS NCS(< 5) OCS(< 5)	- CV(10+) SP(10+) ST(10+)	BS RS(< 5)
100	Bananj (01462900)	418.5	971	227	P C(10+)	CHW H(5-10) MCW(5-10) PHC(5-10)	T TW W TK	- PO(< 5) PH(< 5)	- CM(5-10) CP(5-10)	ACS NCS(5-10) OCS(5-10)	- CV(10+) SP(10+) ST(10+)	BS RS(10+)
101	Manpur (01463000)	186.3	366	79	P C(10+)	CWC CHW H(10+) MCW(10+) PHC(10+)	T TW TK	PH PO(< 5)	- CM(10+) CP(10+)	OCS ACS(< 5) NCS(< 5)	- CV(10+) SP(10+) ST(10+)	- BS(< 5) RS(< 5)
102	Rajpura (01463100)	293.5	723	160	P C(10+)	PHS CHW H(5-10) MCW(5-10) PHC(5-10)	T TW	PH PO(< 5)	- CM(5-10) CP(5-10)	- ACS(< 5) NCS(5-10) OCS(5-10)	- CV(10+) SP(10+) ST(10+)	- BS(< 5) RS(< 5)
103	Paragam (01463200)	222.6	589	120	P C(10+)	CHW H(10+) MCW(10+) PHC(10+)	T HP W	- PO(5-10) PH(10+)	- CM(10+) CP(10+)	- ACS(< 5) NCS(10+) OCS(10+)	- CV(10+) SP(10+) ST(10+)	- BS(< 5) RS(10+)
104	Akoti (01463300)	501.4	1,072	221	P C(10+)	CHW H(10+) MCW(< 5) PHC(< 5)	T TW W R	- PO(< 5) PH(< 5)	- CM(10+) CP(10+)	ACS NCS(10+) OCS(10+)	- CV(10+) SP(10+) ST(10+)	BS RS(10+)
105	Sompura (01463400)	213.3	538	110	P C(10+)	CHW H(10+) MCW(10+) PHC(10+)	T TW W	- PO(< 5) PH(10+)	- CM(10+) CP(10+)	- ACS(< 5) NCS(10+) OCS(10+)	- CV(10+) SP(10+) ST(10+)	BS RS(10+)
106	Bhumasiya (01463500)	107.2	380	71	P C(10+)	CHW H(10+) MCW(10+) PHC(10+)	T HP TK	- PO(5-10) PH(10+)	- CM(10+) CP(10+)	- ACS(< 5) NCS(< 5) OCS(10+)	- CV(10+) SP(10+) ST(10+)	- BS(5-10) RS(10+)

VILLAGE DIRECTORY

**Village Directory**

**Land Use (As on 1999)**

Approach to Village	Nearest Town & Distance (in km)	Power Supply	News paper/Magazine	Most Important Commodity Manufactured	Land use (i.e. area under different types of land use in hectare)							Name of Village	Serial Number
					Forest	Irrigated (by source)	Unirrigated	Cultivable Waste (including Gauchar and Groves)	Area not available for Cultivation				
14	15	16	17	18	19	20	21	22	23	2	1		
PR MR FP	Dabhoi (22)	EA	N M	Cotton, Tuwer, Castor Seeds	-	TWE(238.0) T(238.0)	164.2	22.0	34.5	Karmal	97		
PR	Dabhoi (20)	EA	N M	Cotton, Tuwer, Bricks	-	WE(410.3) TWE(1010.3) T(1420.7)	1,666.6	56.7	217.0	Kayavarohan	98		
PR MR FP	Dabhoi (28)	EA	-	Cotton, Tuwer, Pulses	-	TWE(25.0) T(25.0)	747.4	56.6	33.1	Lingsthal	99		
MR FP	Karjan (14)	EA	-	Cotton, Tuwer, Paddy	-	TWE(30.0) T(30.0)	347.2	10.9	30.4	Bananj	100		
MR FP	Dabhoi (15)	EA	N M	Cotton, Tuwer, Jowar	-	TWE(40.0) T(40.0)	101.8	10.1	34.5	Manpur	101		
MR FP	Dabhoi (17)	EA	N	Cotton, Tuwer, Jowar	-	TWE(100.0) T(100.0)	129.5	21.0	43.0	Rajpura	102		
MR FP	Dabhoi (20)	EA	-	Cotton, Tuwer, Castor Seeds	-	WE(20.0) TWE(40.0) T(60.0)	69.4	38.6	54.6	Paragam	103		
PR	Dabhoi (12)	EA	N	Cotton, Tuwer, Castor Seeds	-	TWE(4.0) T(4.0)	407.0	49.0	41.5	Akoti	104		
PR	Dabhoi (18)	EA	-	Cotton, Tuwer, Paddy	-	W(30.0) WE(10.0) TWE(30.0) T(70.0)	106.0	18.9	18.4	Sompura	105		
MR FP	Dabhoi (19)	EA	-	Tuwer, Cotton, Castor Seeds	-	WE(30.0) TWE(20.0) T(50.0)	40.0	7.2	10.0	Bhumasiya	106		



## Census of India 2001 -

## Amenities and

Amenities available (if not available within the village, a dash (-) is shown in the column and next to it in brackets the distance in broad ranges viz. < 5 kms., 5-10 kms. and 10+ kms of the nearest place where the facility is available is given)												
Serial Number	Name of Village & Location Code	Total Area of the Village (in Hectare)	Total Population (2001 Census)	Number of Households (2001 Census)	Educational	Medical	Drinking Water	Post, Telegraph and Telephone	Commercial and Co-operative Banks	Agricultural, Non-Agricultural and Other Credit Societies	Recreational & Cultural Facilities (Cinema/Video Hall, Sports Club, Stadium/Auditorium)	Communications (Bus Service, Railway Station, Waterway)
1	2	3	4	5	6	7	8	9	10	11	12	13
107	Gumanpura (01463600)	204.4	354	71	P C(10+)	CHW H(< 5) MCW(< 5) PHC(< 5)	HP TW R	- PO(< 5) PH(< 5)	- CM(< 5) CP(< 5)	ACS NCS(< 5) OCS(< 5)	- CV(10+) SP(10+) ST(10+)	- BS(< 5) RS(< 5)
108	Sanor (01463700)	637.6	1,289	309	P AC C(10+)	MCW CWC PHS RMP CHW H(< 5) PHC(< 5)	T W	PO PH(5)	- CM(< 5) CP(< 5)	ACS NCS(< 5) OCS(< 5)	- CV(10+) SP(10+) ST(10+)	BS RS(< 5)
109	Mandva (01463800)	1,161.5	2,446	523	P(2) C(10+)	CHW H(10+) MCW(< 5) PHC(< 5)	T HP W	PO PH(25)	- CM(< 5) CP(< 5)	ACS NCS(10+) OCS(10+)	- CV(10+) SP(10+) ST(10+)	BS RS(< 5)
110	Fulwadi (01463900)	429.0	533	111	P C(10+)	CHW H(10+) MCW(< 5) PHC(< 5)	T TW	- PO(< 5) PH(< 5)	- CM(< 5) CP(< 5)	- ACS(< 5) NCS(< 5) OCS(10+)	- CV(10+) SP(10+) ST(10+)	BS RS(< 5)
111	Jesangpura (01464000)	297.4	103	23	- P(< 5) C(10+)	CHW H(10+) MCW(10+) PHC(10+)	HP	- PO(5-10) PH(10+)	- CM(10+) CP(10+)	- ACS(< 5) NCS(10+) OCS(10+)	- CV(10+) SP(10+) ST(10+)	- BS(< 5) RS(10+)
112	Bhalodra (01464100)	465.3	567	127	P C(10+)	CHW H(10+) MCW(10+) PHC(10+)	T HP W	- PO(10+) PH(10+)	- CM(10+) CP(5-10)	ACS NCS(10+) OCS(10+)	- CV(10+) SP(10+) ST(10+)	- BS(< 5) RS(5-10)
113	Baglipura (01464200)	90.6	342	72	P C(10+)	PHS CHW H(10+) MCW(10+) PHC(5-10)	T HP	- PO(< 5) PH(10+)	- CM(10+) CP(10+)	ACS NCS(10+) OCS(10+)	- CV(10+) SP(10+) ST(10+)	BS RS(5-10)
114	Gamdi (01464300)	338.6	106	23	- P(< 5) C(10+)	CHW H(10+) MCW(< 5) PHC(< 5)	HP W	- PO(< 5) PH(< 5)	- CM(< 5) CP(< 5)	- ACS(< 5) NCS(< 5) OCS(< 5)	- CV(10+) SP(10+) ST(10+)	- BS(< 5) RS(< 5)
115	Chandod (01464400)	65.2	3,378	785	P(2) S(2) PUC O C(10+)	MCW MH CWC HC PHC PHS FWC TB NH RMP(8) CHW H(10+)	T W R	PO PTO PH(100)	CM CP	ACS NCS OCS	- CV(10+) SP(10+) ST(10+)	BS RS NW
116	Bhimpura (01464500)	274.0	282	69	P C(10+)	CHW H(10+) MCW(< 5) PHC(< 5)	T TW	- PO(< 5) PH(< 5)	- CM(< 5) CP(< 5)	- ACS(< 5) NCS(< 5) OCS(< 5)	- CV(10+) SP(10+) ST(10+)	BS RS(< 5)

VILLAGE DIRECTORY

**Village Directory**

**Land Use (As on 1999)**

Approach to Village	Nearest Town & Distance (in km)	Power Supply	News paper/Magazine	Most Important Commodity Manufactured	Land use (i.e. area under different types of land use in hectare)							Name of Village	Serial Number
					Forest	Irrigated (by source)	Unirrigated	Cultivable Waste (including Gauchar and Groves)	Area not available for Cultivation				
14	15	16	17	18	19	20	21	22	23	2	1		
MR FP	Dabhoi (20)	EA	N	Cotton, Tuwer, Jowar	-	TWE(12.0) T(12.0)	110.0	21.0	61.4	Gumanpura	107		
PR	Dabhoi (25)	EA	N M	Cotton, Tuwer, Jowar	-	WE(50.0) TWE(70.0) T(120.0)	392.6	43.0	82.0	Sanor	108		
PR	Dabhoi (23)	ED EAG	N M	Cotton, Tuwer, Jowar	-	WE(35.0) TWE(350.0) T(385.0)	500.8	108.7	167.0	Mandva	109		
PR	Dabhoi (23)	ED EAG	N	Cotton, Tuwer, Castor Seeds	-	TWE(300.0) T(300.0)	71.2	-	57.8	Fulwadi	110		
MR FP	Dabhoi (19)	ED	-	Cotton, Tuwer, Castor Seeds	-	-	115.5	145.8	36.1	Jesangpura	111		
MR FP	Dabhoi (27)	ED EAG	-	Cotton, Tuwer, Castor Seeds	-	TWE(30.6) T(30.6)	309.1	52.4	73.2	Bhalodra	112		
PR MR	Dabhoi (27)	EA	N M	Cotton, Tuwer, Castor Seeds	-	WE(14.9) T(14.9)	65.1	6.4	4.1	Baglipura	113		
MR FP	Dabhoi (23)	ED	-	Tuwer, Cotton, Jowar	-	TW(200.0) T(200.0)	73.0	-	65.6	Gamdi	114		
PR NR	Dabhoi (20)	EA	N M	Cotton, Tuwer, Fish	-	-	18.2	-	47.0	Chandod	115		
PR MR FP NR	Dabhoi (25)	EA	N M	Cotton, Paddy, Tuwer	-	TWE(50.0) T(50.0)	166.3	20.1	37.6	Bhimpura	116		

## Census of India 2001 -

## Amenities and

Amenities available (if not available within the village, a dash (-) is shown in the column and next to it in brackets the distance in broad ranges viz. < 5 kms., 5-10 kms. and 10+ kms of the nearest place where the facility is available is given)												
Serial Number	Name of Village & Location Code	Total Area of the Village (in Hectare)	Total Population (2001 Census)	Number of Households (2001 Census)	Educational	Medical	Drinking Water	Post, Telegraph and Telephone	Commercial and Co-operative Banks	Agricultural, Non-Agricultural and Other Credit Societies	Recreational & Cultural Facilities (Cinema/Video Hall, Sports Club, Stadium/Auditorium)	Communications (Bus Service, Railway Station, Waterway)
1	2	3	4	5	6	7	8	9	10	11	12	13
117	Nanderiya (01464600)	520.8	569	144	P C(10+)	CHW H(10+) MCW(< 5) PHC(< 5)	T TW W TK R	PO PH(<5)	- CM(< 5) CP(< 5)	ACS NCS(<5) OCS(<5)	- CV(10+) SP(10+) ST(10+)	BS RS(< 5)
118	Kamali (01464700)	1,121.9	2,006	401	P(3) C(10+)	PHS CHW H(10+) MCW(< 5) PHC(< 5)	T R	PO PH(< 5)	- CM(10+) CP(< 5)	ACS NCS OCS	- CV(10+) SP(10+) ST(10+)	BS NW RS(< 5)
<b>Block Total</b>		<b>60,837.0</b>	<b>128,077</b>	<b>27,877</b>	<b>P(158) S(22) PUC(4) I Tr AC O</b>	<b>DA(3) DH MCW(7) MH(4) CWC(13) HC PHC(5) PHS(37) FWC(9) TB(2) NH(2) RMP(34) CHW(110)</b>	<b>T(110) W(80) TK(64) HP(68) TW(69) R(12) C(4) L(5)</b>	<b>PO(53) TO(3) PTO(3) PH(471)</b>	<b>CM(7) CP(4)</b>	<b>ACS(81) NCS(15) OCS(12)</b>	<b>CV</b>	<b>BS(89) RS(13) NW(2)</b>

VILLAGE DIRECTORY

**Village Directory**

**Land Use (As on 1999)**

Approach to Village	Nearest Town & Distance (in km)	Power Supply	News paper/Magazine	Most Important Commodity Manufactured	Land use (i.e. area under different types of land use in hectare)							Name of Village	Serial Number
					Forest	Irrigated (by source)	Unirrigated	Cultivable Waste (including Gauchar and Groves)	Area not available for Cultivation				
14	15	16	17	18	19	20	21	22	23	2	1		
PR MR NR	Dabhoi (25)	EA	N M	Cotton, Tuwer, Jowar	-	WE(210.0) T(210.0)	215.3	42.3	53.3	Nanderiya	117		
PR NR	Dabhoi (22)	EA	N M	Cotton, Tuwer, Fish	-	R(176.9) T(176.9)	645.3	174.8	125.0	Kamali	118		
<b>PR(78)</b>		<b>ED(19)</b>	<b>N(81)</b>		<b>0.0</b>	<b>GC(1,770.9)</b>	<b>32,285.5</b>	<b>5,100.6</b>	<b>4,720.7</b>				
<b>MR(70)</b>		<b>EAG(17)</b>	<b>M(52)</b>			<b>W(300.2)</b>							
<b>FP(57)</b>		<b>EA(99)</b>				<b>WE(4,241.3)</b>							
<b>NR(4)</b>						<b>TW(845.6)</b>							
<b>NW(2)</b>						<b>TWE(10,348.4)</b>							
						<b>TK(575.0)</b>							
						<b>R(648.7)</b>							
						<b>T(18,730.2)</b>							



**TALUKA / C.D.BLOCK**  
**PADRA**



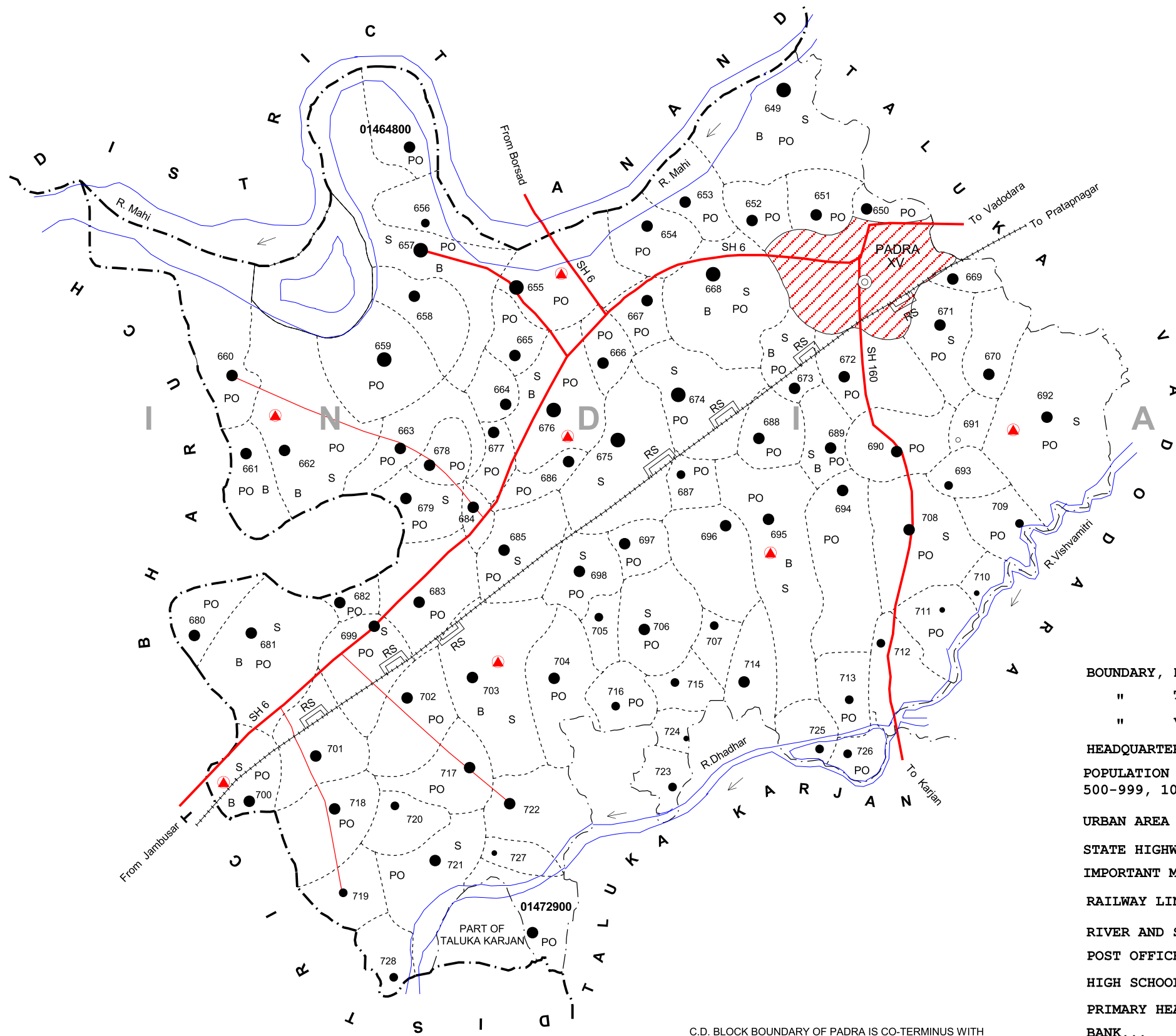
# GUJARAT

## TALUKA PADRA

### DISTRICT VADODARA



TOTAL AREA	541.76 Km <sup>2</sup>
TOTAL POPULATION	240 236
TOTAL NUMBER OF VILLAGES	82
TOTAL NUMBER OF TOWN	1
DISTANCE FROM DISTRICT HEADQUARTERS TO TALUKA	15 Kms



BOUNDARY, DISTRICT...	-----
" TALUKA ...	-----
" VILLAGE WITH PERMANENT LOCATION CODE NUMBER...	-----
HEADQUARTERS : TALUKA ...	⊙
POPULATION SIZE CLASS OF VILLAGES : BELOW 200, 200-499, 500-999, 1000-4999, 5000 AND ABOVE...	○ ● ● ● ●
URBAN AREA WITH LOCATION CODE NAME...	XV
STATE HIGHWAY	SH 6
IMPORTANT METALLED ROADS	---
RAILWAY LINE WITH STATION , NARROW GAUGE...	RS
RIVER AND STREAM...	~~~~~
POST OFFICE...	PO
HIGH SCHOOL/SENIOR SECONDARY SCHOOL..	S
PRIMARY HEALTH CENTRE	▲
BANK...	B

C.D. BLOCK BOUNDARY OF PADRA IS CO-TERMINUS WITH TALUKA BOUNDARY EXCLUDING STATUTORY TOWN.





(c) Alphabetical list of Villages ( Padra Taluka )

Sl. No.	Name of Village	2001 Census Location Code Number	1991 Census Location Code Number	Sl. No.	Name of Village	2001 Census Location Code Number	1991 Census Location Code Number
1	2	3	4	1	2	3	4
1	Abhol	01470100	00064	42	Majatan	01466300	00019
2	Ambada	01470600	00058	43	Masar	01468100	00062
3	Amla	01469400	00046	44	Medhad	01471200	00055
4	Anti	01469600	00044	45	Mobha	01470300	00060
5	Bhadara	01470700	00057	46	Mujpur	01465500	00005
6	Bhadari	01471400	00056	47	Muval	01468500	00041
7	Bhanpur	01472000	00076	48	Narsipura	01466500	00014
8	Bhoj	01467500	00033	49	Nedra	01472800	00079
9	Brahmanvasi	01468000	00038	50	Patod	01467000	00027
10	Chansad	01469200	00049	51	Pavda	01465800	00003
11	Chitral	01467900	00037	52	Pindapa	01470200	00065
12	Chokari	01465900	00015	53	Pipli	01468800	00031
13	Dabhasa	01466800	00011	54	Rajupura	01469700	00043
14	Dabka	01465700	00004	55	Ranu	01467400	00023
15	Danoli	01471900	00078	56	Sadad	01472500	00070
16	Darapura	01467100	00028	57	Sadhi	01469500	00045
17	Dhobikuwa	01466600	00013	58	Sadra	01470400	00066
18	Dudhwada	01466100	00017	59	Sampla	01471800	00077
19	Ekalbara	01465400	00006	60	Sandha	01467800	00020
20	Gametha	01468200	00039	61	Sangma	01465000	00025
21	Gavasad	01468300	00040	62	Saras Vani	01470800	00052
22	Gayapura	01471500	00068	63	Sareja	01469100	00048
23	Ghayaj	01467200	00029	64	Sejakuva	01468900	00030
24	Goriyad	01469000	00047	65	Shahera	01472300	00073
25	Husepur	01471300	00071	66	Shanpur	01471700	00075
26	Jalalpur	01469800	00042	67	Shihor	01470900	00051
27	Jaspur	01464900	00008	68	Sokhdakhurd	01466900	00026
28	Kalyankui	01470500	00059	69	Sokhdaraghu	01472900	00082
29	Kanda	01471600	00067	70	Somjipura	01466400	00021
30	Kanzat	01470000	00063	71	Sultanpura	01465600	00002
31	Karkhadi	01466200	00018	72	Tajpura	01465100	00009
32	Karnakuva	01468600	00034	73	Thikariya Math	01472400	00069
33	Kothwada	01472600	00072	74	Thikariya Mubarak	01471000	00053
34	Kotna	01472200	00074	75	Tithor	01466000	00016
35	Kural	01469900	00061	76	Umaraya	01465300	00007
36	Latipura	01467300	00024	77	Vadadla	01468700	00032
37	Lola	01468400	00036	78	Vadu	01467600	00022
38	Luna	01465200	00010	79	Vanchhara	01472100	00080
39	Madapur	01469300	00050	80	Vasnaref	01472700	00081
40	Mahmadpura	01464800	00001	81	Virpur	01471100	00054
41	Mahuvad	01466700	00012	82	Vishrampura	01467700	00035

## Census of India 2001 -

## Amenities and

Amenities available (if not available within the village, a dash (-) is shown in the column and next to it in brackets the distance in broad ranges viz. < 5 kms., 5-10 kms. and 10+ kms of the nearest place where the facility is available is given)												
Serial Number	Name of Village & Location Code	Total Area of the Village (in Hectare)	Total Population (2001 Census)	Number of Households (2001 Census)	Educational	Medical	Drinking Water	Post, Telegraph and Telephone	Commercial and Co-operative Banks	Agricultural, Non-Agricultural and Other Credit Societies	Recreational & Cultural Facilities (Cinema/Video Hall, Sports Club, Stadium/Auditorium)	Communications (Bus Service, Railway Station, Waterway)
1	2	3	4	5	6	7	8	9	10	11	12	13
<b>CD Block: Padra (0010)</b>												
1	Mahmadpura (01464800)	1,029.6	1,469	307	P C(10+)	CHW H(10+) MCW(10+) PHC(10+)	T HP TW W TK R	PO PTO PH	- CM(< 5) CP(10+)	ACS NCS(10+) OCS(10+)	- CV(10+) SP(10+) ST(10+)	BS RS(10+)
2	Jaspur (01464900)	1,575.0	7,035	1,299	P(5) S C(5-10)	MH PHS RMP CHW H(5-10) MCW(5-10) PHC(10+)	T HP TW W TK R	PO PTO PH(20)	CM CP(5-10)	ACS(4) NCS(5-10) OCS(5-10)	- CV(5-10) SP(10+) ST(10+)	BS RS(5-10)
3	Sangma (01465000)	329.3	2,513	488	P C(< 5)	PHS CHW H(< 5) MCW(< 5) PHC(5-10)	T HP TW W TK	PO PTO PH(11)	- CM(< 5) CP(< 5)	ACS(2) NCS(< 5) OCS(< 5)	- CV(< 5) SP(10+) ST(10+)	BS RS(< 5)
4	Tajpura (01465100)	332.7	1,714	313	P C(< 5)	MH PHS CHW H(< 5) MCW(< 5) PHC(5-10)	T TW W TK	PO PTO PH(32)	- CM(< 5) CP(< 5)	ACS(2) NCS(< 5) OCS(< 5)	- CV(< 5) SP(10+) ST(10+)	BS RS(< 5)
5	Luna (01465200)	447.5	2,245	414	P C(< 5)	RMP CHW H(< 5) MCW(< 5) PHC(10+)	T HP TW W TK	PO PTO PH(25)	- CM(< 5) CP(< 5)	ACS(2) NCS(< 5) OCS(< 5)	- CV(< 5) SP(10+) ST(10+)	BS RS(< 5)
6	Umaraya (01465300)	539.2	3,481	660	P C(5-10)	PHS CHW H(5-10) MCW(5-10) PHC(5-10)	T HP TW W TK R	PO PTO PH	- CM(< 5) CP(5-10)	ACS NCS(5-10) OCS(5-10)	- CV(5-10) SP(10+) ST(10+)	BS RS(5-10)
7	Ekalbara (01465400)	593.0	3,885	767	P(4) C(5-10)	DA PHS RMP CHW H(5-10) MCW(< 5) PHC(< 5)	T HP TW W R	PO PTO PH(3)	- CM(< 5) CP(5-10)	ACS NCS(5-10) OCS(5-10)	- CV(5-10) SP(10+) ST(10+)	BS RS(5-10)
8	Mujpur (01465500)	888.8	8,542	1,702	P(6) C(5-10)	MCW MH PHC PHS RMP CHW H(5-10)	T HP TW W TK R	PO PTO PH(4)	- CM(< 5) CP(5-10)	ACS(4) NCS(< 5) OCS(5-10)	- CV(5-10) SP(10+) ST(10+)	BS RS(5-10)

VILLAGE DIRECTORY

**Village Directory**

**Land Use (As on 1999)**

Approach to Village	Nearest Town & Distance (in km)	Power Supply	News paper/Magazine	Most Important Commodity Manufactured	Land use (i.e. area under different types of land use in hectare)							Name of Village	Serial Number
					Forest	Irrigated (by source)	Unirrigated	Cultivable Waste (including Gauchar and Groves)	Area not available for Cultivation				
14	15	16	17	18	19	20	21	22	23	2	1		
PR NR	Padra (19)	EA	N M	Paddy, Wheat, Bajri	-	-	298.6	-	731.0	Mahmadpura	1		
PR NR	Padra (6)	EA	N M	Wheat, Paddy, Tuwer	-	TWE(862.3) T(862.3)	112.8	144.2	455.7	Jaspur	2		
PR	Padra (2)	EA	N M	Bajari, Sugarcane, Vegetables	-	TWE(215.4) T(215.4)	67.9	9.6	36.4	Sangma	3		
PR	Padra (2)	EA	N M	Paddy, Wheat, Vegetables	-	TWE(254.6) T(254.6)	43.8	4.7	29.6	Tajpura	4		
PR	Padra (3)	EA	N M	Paddy, Tuwer, Wheat	-	WE(75.1) TWE(278.2) T(353.3)	24.3	18.8	51.1	Luna	5		
PR NR	Padra (6)	EA	N M	Paddy, Bajri, Wheat	-	WE(95.2) TWE(152.4) T(247.6)	86.5	128.6	76.5	Umaraya	6		
PR NR	Padra (9)	EA	N M	Paddy, Cotton, Wheat	-	TWE(316.2) T(316.2)	79.1	2.2	195.6	Ekalbara	7		
PR NR	Padra (10)	EA	N M	Paddy, Bajri, Tuwer	-	WE(200.1) TWE(95.0) T(295.1)	225.5	125.4	242.9	Mujpur	8		

## Census of India 2001 -

## Amenities and

Amenities available (if not available within the village, a dash (-) is shown in the column and next to it in brackets the distance in broad ranges viz. < 5 kms., 5-10 kms. and 10+ kms of the nearest place where the facility is available is given)												
Serial Number	Name of Village & Location Code	Total Area of the Village (in Hectare)	Total Population (2001 Census)	Number of Households (2001 Census)	Educational	Medical	Drinking Water	Post, Telegraph and Telephone	Commercial and Co-operative Banks	Agricultural, Non-Agricultural and Other Credit Societies	Recreational & Cultural Facilities (Cinema/Video Hall, Sports Club, Stadium/Auditorium)	Communications (Bus Service, Railway Station, Waterway)
1	2	3	4	5	6	7	8	9	10	11	12	13
9	Sultanpura (01465600)	299.0	532	109	P C(10+)	CHW H(10+) MCW(10+) PHC(10+)	T HP W R	- PO(<5) PH(<5)	- CM(<5) CP(10+)	ACS NCS(10+) OCS(10+)	- CV(10+) SP(10+) ST(10+)	BS RS(10+)
10	Dabka (01465700)	1,906.3	7,691	1,470	P(3) S Tr C(10+)	MH PHS RMP(3) CHW H(10+) MCW(10+) PHC(10+)	T HP TW W TK R	PO PTO PH(51)	CM CP(10+)	ACS(3) NCS(10+) OCS(10+)	- CV(10+) SP(10+) ST(10+)	BS RS(10+)
11	Pavda (01465800)	563.2	1,940	394	P(2) C(10+)	CHW H(10+) MCW(10+) PHC(10+)	T HP TW W TK R	PH PO(<5)	- CM(<5) CP(10+)	ACS NCS(10+) OCS(10+)	- CV(10+) SP(10+) ST(10+)	BS RS(10+)
12	Chokari (01465900)	1,380.1	7,880	1,561	P(6) C(10+)	DH PHS RMP(2) CHW H(10+) MCW(<5) PHC(<5)	T W TK R	PO PTO PH(5)	- CM(<5) CP(10+)	ACS(4) NCS(10+) OCS(10+)	- CV(10+) SP(10+) ST(10+)	BS RS(10+)
13	Tithor (01466000)	2,462.0	4,495	960	P(2) C(10+)	DA PHS CHW H(10+) MCW(<5) PHC(<5)	T HP TW W TK R	PO PTO PH	- CM(<5) CP(10+)	ACS NCS(10+) OCS(10+)	- CV(10+) SP(10+) ST(10+)	BS RS(10+)
14	Dudhwada (01466100)	614.5	1,804	400	P C(10+)	PHS RMP CHW H(10+) MCW(<5) PHC(<5)	T HP TW W TK	PO PTO PH(5)	CM CP(10+)	ACS(2) NCS(10+) OCS(10+)	- CV(10+) SP(10+) ST(10+)	BS RS(10+)
15	Karkhadi (01466200)	1,659.5	4,484	983	P(2) S PUC C(10+)	MCW MH PHC PHS FWC RMP(2) CHW H(10+)	T TW W TK R	PO PTO PH(102)	CM CP(10+)	ACS(3) NCS(10+) OCS(10+)	- CV(10+) SP(10+) ST(10+)	BS RS(10+)
16	Majatan (01466300)	456.7	2,741	571	P C(10+)	CHW H(10+) MCW(<5) PHC(<5)	T HP TW W TK	PO PTO PH(2)	- CM(<5) CP(10+)	ACS(2) NCS(<5) OCS(10+)	- CV(10+) SP(10+) ST(10+)	BS RS(10+)

VILLAGE DIRECTORY

**Village Directory**

**Land Use (As on 1999)**

Approach to Village	Nearest Town & Distance (in km)	Power Supply	News paper/Magazine	Most Important Commodity Manufactured	Land use (i.e. area under different types of land use in hectare)							Name of Village	Serial Number
					Forest	Irrigated (by source)	Unirrigated	Cultivable Waste (including Gauchar and Groves)	Area not available for Cultivation				
14	15	16	17	18	19	20	21	22	23	2	1		
PR NR	Padra (17)	EA	N M	Paddy, Bajri, Jaggery	48.3	WE(56.6) T(56.6)		79.4	43.5	71.3	Sultanpura	9	
PR NR	Padra (15)	EA	N M	Paddy, Tuwer, Bajri	-	WE(158.7) TWE(317.7) T(476.4)		530.0	588.6	311.3	Dabka	10	
PR NR	Padra (16)	EA	N M	Paddy, Bajri, Cotton	-	WE(7.2) TWE(92.2) T(99.4)		362.3	62.4	39.1	Pavda	11	
PR NR	Padra (22)	EA	N M	Paddy, Wheat, Vegetables	-	WE(73.2) TWE(310.0) T(383.2)		96.1	186.4	714.4	Chokari	12	
PR NR	Padra (28)	EA	N M	Paddy, Tuwer, Vegetables	-	WE(59.3) TWE(304.0) T(363.3)		204.6	1,017.9	876.3	Tithor	13	
PR	Padra (26)	EA	N M	Paddy, Bajri, Vegetables	-	WE(140.4) TWE(312.2) T(452.6)		100.8	20.3	40.9	Dudhwada	14	
PR NR	Padra (24)	EA	N M	Paddy, Bajri, Vegetables	-	TWE(727.6) T(727.6)		209.8	107.3	614.8	Karkhadi	15	
PR MR	Padra (17)	EA	N M	Maize, Tuwer, Cotton	-	WE(10.4) TWE(270.5) T(280.9)		124.3	16.2	35.3	Majatan	16	

## Census of India 2001 -

## Amenities and

Amenities available (if not available within the village, a dash (-) is shown in the column and next to it in brackets the distance in broad ranges viz. < 5 kms., 5-10 kms. and 10+ kms of the nearest place where the facility is available is given)												
Serial Number	Name of Village & Location Code	Total Area of the Village (in Hectare)	Total Population (2001 Census)	Number of Households (2001 Census)	Educational	Medical	Drinking Water	Post, Telegraph and Telephone	Commercial and Co-operative Banks	Agricultural, Non-Agricultural and Other Credit Societies	Recreational & Cultural Facilities (Cinema/Video Hall, Sports Club, Stadium/Auditorium)	Communications (Bus Service, Railway Station, Waterway)
1	2	3	4	5	6	7	8	9	10	11	12	13
17	Somjipura (01466400)	252.2	2,478	456	P C(5-10)	- H(10+) MCW(<5) PHC(<5)	T HP W TK	PH(2) PO(<5)	- CM(<5) CP(10+)	ACS NCS(<5) OCS(10+)	- CV(10+) SP(10+) ST(10+)	BS RS(5-10)
18	Narsipura (01466500)	266.9	2,631	476	P C(5-10)	CWC CHW H(10+) MCW(<5) PHC(<5)	T HP W TK	PO PTO PH(4)	- CM(<5) CP(10+)	ACS(2) NCS(<5) OCS(10+)	- CV(10+) SP(10+) ST(10+)	BS RS(5-10)
19	Dhobikuwa (01466600)	196.9	1,310	264	P(2) C(5-10)	CHW H(5-10) MCW(<5) PHC(<5)	T HP TW W TK	PO PH(6)	- CM(<5) CP(5-10)	- ACS(<5) NCS(<5) OCS(5-10)	- CV(5-10) SP(10+) ST(10+)	BS RS(5-10)
20	Mahuvad (01466700)	482.5	4,326	910	P(2) C(5-10)	MH PHS RMP CHW H(5-10) MCW(<5) PHC(<5)	T HP TW W TK	PO PTO PH(4)	- CM(<5) CP(5-10)	ACS NCS(<5) OCS(5-10)	- CV(5-10) SP(10+) ST(10+)	BS RS(5-10)
21	Dabhasa (01466800)	1,199.1	7,240	1,403	P(4) S C(<5)	MH PHS FWC RMP(4) CHW H(<5) MCW(<5) PHC(5-10)	T HP TW W TK	PO PTO PH(50)	CM CP(<5)	ACS(2) NCS(<5) OCS(<5)	- CV(<5) SP(10+) ST(10+)	BS RS(<5)
22	Sokhdakhurd (01466900)	446.8	1,976	419	P C(<5)	PHS RMP CHW H(<5) MCW(<5) PHC(10+)	T HP TW W TK	PH(10) PO(<5)	- CM(<5) CP(<5)	ACS(3) NCS(<5) OCS(<5)	- CV(<5) SP(10+) ST(10+)	BS RS(<5)
23	Patod (01467000)	511.3	2,337	470	P(2) C(<5)	CHW H(<5) MCW(<5) PHC(5-10)	T HP TW W TK	PH(3) PO(<5)	- CM(<5) CP(<5)	ACS NCS(<5) OCS(<5)	- CV(<5) SP(10+) ST(10+)	BS RS(<5)
24	Darapura (01467100)	407.6	2,964	633	P(2) S C(<5)	RMP CHW H(<5) MCW(<5) PHC(<5)	T HP TW W TK	PO PTO PH(12)	- CM(<5) CP(<5)	ACS(2) NCS(<5) OCS(<5)	- CV(<5) SP(10+) ST(10+)	BS RS(<5)

## Village Directory

## Land Use (As on 1999)

Approach to Village	Nearest Town & Distance (in km)	Power Supply	News paper/Magazine	Most Important Commodity Manufactured	Land use (i.e. area under different types of land use in hectare)							Name of Village	Serial Number
					Forest	Irrigated (by source)	Unirrigated	Cultivable Waste (including Gauchar and Groves)	Area not available for Cultivation				
14	15	16	17	18	19	20	21	22	23	2	1		
PR	Padra (14)	EA	N M	Paddy, Bajri, Vegetables	-	WE(80.5) TWE(137.3) T(217.8)	7.3	7.6	19.5	Somjipura	17		
PR	Padra (14)	EA	N M	Paddy, Tuwer, Wheat	-	TWE(174.5) T(174.5)	50.4	6.4	35.6	Narsipura	18		
PR	Padra (9)	EA	N M	Paddy, Bajri, Vegetables	-	WE(30.4) TWE(103.4) T(133.8)	45.2	-	17.8	Dhobikuwa	19		
PR	Padra (7)	EA	N M	Paddy, Tuwer, Vegetables	-	TWE(276.2) T(276.2)	145.2	16.3	44.9	Mahuvad	20		
PR MR	Padra (4)	EA	N M	Paddy, Bajri, Vegetables	-	WE(227.8) TWE(640.9) T(868.7)	72.1	119.7	138.5	Dabhasa	21		
PR	Padra (2)	EA	N M	Paddy, Cotton, Vegetables	-	WE(35.1) TWE(261.5) T(296.6)	79.2	4.2	66.8	Sokhdakhurd	22		
PR MR	Padra (3)	EA	N M	Paddy, Bajri, Tuwer	-	WE(35.3) TWE(239.8) T(275.1)	182.2	8.9	45.1	Patod	23		
PR	Padra (3)	EA	N M	Paddy, Tuwer, Vegetables	-	WE(36.2) TWE(164.2) T(200.4)	133.6	9.0	64.7	Darapura	24		



## Census of India 2001 -

## Amenities and

Amenities available (if not available within the village, a dash (-) is shown in the column and next to it in brackets the distance in broad ranges viz. < 5 kms., 5-10 kms. and 10+ kms of the nearest place where the facility is available is given)												
Serial Number	Name of Village & Location Code	Total Area of the Village (in Hectare)	Total Population (2001 Census)	Number of Households (2001 Census)	Educational	Medical	Drinking Water	Post, Telegraph and Telephone	Commercial and Co-operative Banks	Agricultural, Non-Agricultural and Other Credit Societies	Recreational & Cultural Facilities (Cinema/Video Hall, Sports Club, Stadium/Auditorium)	Communications (Bus Service, Railway Station, Waterway)
1	2	3	4	5	6	7	8	9	10	11	12	13
25	Ghayaj (01467200)	737.5	2,431	494	P C(< 5)	MCW CWC RMP CHW H(<5) PHC(<5)	T HP TW W TK	PO PTO PH(14)	- CM(< 5) CP(<5)	ACS(3) NCS(< 5) OCS(< 5)	- CV(<5) SP(10+) ST(10+)	BS RS(<5)
26	Latipura (01467300)	350.4	2,793	563	P S PUC C(< 5)	CWC RMP CHW H(<5) MCW(<5) PHC(<5)	T HP TW W TK	PO PTO PH(32)	CM CP(<5)	ACS(3) NCS(< 5) OCS(< 5)	- CV(< 5) SP(10+) ST(10+)	BS RS
27	Ranu (01467400)	858.0	5,069	997	P(4) S C(5-10)	D PHS FWC RMP(2) CHW H(5-10) MCW(<5) PHC(<5)	T HP TW W TK	PO PTO PH(18)	- CM(< 5) CP(5-10)	ACS(4) NCS(5-10) OCS(5-10)	- CV(5-10) SP(10+) ST(10+)	BS RS
28	Bhoj (01467500)	1,153.0	6,466	1,244	P(6) S C(5-10)	PHS RMP(2) CHW H(10+) MCW(<5) PHC(<5)	T HP TW W TK	PO PH(17)	- CM(< 5) CP(10+)	ACS(3) NCS(< 5) OCS(10+)	- CV(10+) SP(10+) ST(10+)	BS RS
29	Vadu (01467600)	874.0	8,506	1,562	P(5) S C(< 5)	MCW MH PHC PHS RMP(6) H(10+)	T HP TW W TK	PO PTO PH(90)	CM CP(5-10)	ACS NCS OCS(10+)	- CV(10+) SP(10+) ST(10+)	BS RS(< 5)
30	Vishrampura (01467700)	234.9	2,623	510	P C(< 5)	PHS CHW H(10+) MCW(<5) PHC(< 5)	T HP TW W TK	PO PTO PH	- CM(< 5) CP(5-10)	ACS NCS(< 5) OCS(10+)	- CV(10+) SP(10+) ST(10+)	BS RS(5-10)
31	Sandha (01467800)	336.7	2,166	433	P C(5-10)	CHW H(10+) MCW(<5) PHC(<5)	T HP TW W TK	PO PTO PH	- CM(< 5) CP(10+)	ACS(2) NCS(< 5) OCS(10+)	- CV(10+) SP(10+) ST(10+)	BS RS(5-10)
32	Chitral (01467900)	371.7	1,733	342	P S C(< 5)	PHS CHW H(10+) MCW(5-10) PHC(5-10)	T HP TW W TK	PO PTO PH(7)	- CM(5-10) CP(5-10)	ACS(2) NCS(< 5) OCS(10+)	- CV(10+) SP(10+) ST(10+)	BS RS(5-10)

VILLAGE DIRECTORY

**Village Directory**

**Land Use (As on 1999)**

Approach to Village	Nearest Town & Distance (in km)	Power Supply	News paper/Magazine	Most Important Commodity Manufactured	Land use (i.e. area under different types of land use in hectare)							Name of Village	Serial Number
					Forest	Irrigated (by source)	Unirrigated	Cultivable Waste (including Gauchar and Groves)	Area not available for Cultivation				
14	15	16	17	18	19	20	21	22	23	2	1		
PR	Padra (3)	EA	N M	Paddy, Bajri, Cotton	-	TWE(625.6) T(625.6)	18.9	21.2	71.8	Ghayaj	25		
PR MR	Padra (3)	EA	N M	Paddy, Tuwer, Wheat	-	WE(105.8) TWE(142.4) T(248.2)	67.8	1.1	33.3	Latipura	26		
PR	Padra (7)	EA	N M	Paddy, Cotton, Vegetables	-	TWE(568.1) T(568.1)	194.0	11.7	84.2	Ranu	27		
PR	Padra (14)	EA	N M	Paddy, Cotton, Vegetables	-	TWE(803.2) T(803.2)	244.1	13.4	92.2	Bhoj	28		
PR	Padra (12)	EA	N M	Paddy, Wheat, Vegetables	-	WE(206.0) TWE(274.4) T(480.4)	323.7	18.4	51.6	Vadu	29		
PR	Padra (15)	EA	N M	Paddy, Wheat, Vegetables	-	WE(40.1) TWE(128.3) T(168.4)	42.1	3.5	20.9	Vishrampura	30		
PR	Padra (16)	EA	N M	Paddy, Tuwer, Vegetables	-	TWE(280.2) T(280.2)	30.8	5.7	20.0	Sandha	31		
PR	Padra (19)	EA	N M	Paddy, Tuwer, Vegetables	-	WE(90.2) TWE(139.1) T(229.3)	98.3	5.1	39.0	Chitral	32		

## Census of India 2001 -

## Amenities and

Amenities available (if not available within the village, a dash (-) is shown in the column and next to it in brackets the distance in broad ranges viz. < 5 kms., 5-10 kms. and 10+ kms of the nearest place where the facility is available is given)												
Serial Number	Name of Village & Location Code	Total Area of the Village (in Hectare)	Total Population (2001 Census)	Number of Households (2001 Census)	Educational	Medical	Drinking Water	Post, Telegraph and Telephone	Commercial and Co-operative Banks	Agricultural, Non-Agricultural and Other Credit Societies	Recreational & Cultural Facilities (Cinema/Video Hall, Sports Club, Stadium/Auditorium)	Communications (Bus Service, Railway Station, Waterway)
1	2	3	4	5	6	7	8	9	10	11	12	13
33	Brahmanvasi (01468000)	590.9	1,978	395	P C(5-10)	CHW H(10+) MCW(5-10) PHC(5-10)	T HP TW W TK	PO PTO PH	- CM(5-10) CP(5-10)	ACS(2) NCS(5-10) OCS(10+)	- CV(10+) SP(10+) ST(10+)	BS RS(5-10)
34	Masar (01468100)	1,361.4	3,429	716	P S C(< 5)	MH PHS FWC RMP CHW H(10+) MCW(< 5) PHC(< 5)	T HP TW W TK	PO PTO PH(11)	CM CP	ACS(2) NCS(5-10) OCS(10+)	- CV(10+) SP(10+) ST(10+)	BS RS
35	Gametha (01468200)	343.1	2,399	483	P C(< 5)	RMP CHW H(10+) MCW(< 5) PHC(< 5)	T HP TW W TK	PO PTO PH	- CM(< 5) CP(< 5)	ACS(2) NCS(< 5) OCS(10+)	- CV(10+) SP(10+) ST(10+)	BS RS(< 5)
36	Gavasad (01468300)	946.9	3,448	713	P C(< 5)	MH PHS FWC RMP H(10+) MCW(5-10) PHC(5-10)	T TW W TK	PO PH(21)	- CM(< 5) CP(5-10)	ACS(2) NCS(5-10) OCS(10+)	- CV(10+) SP(10+) ST(10+)	BS RS(< 5)
37	Lola (01468400)	119.7	1,443	260	P C(< 5)	CHW H(10+) MCW(< 5) PHC(< 5)	T HP TW W TK	PH PO(< 5)	- CM(< 5) CP(5-10)	ACS NCS(< 5) OCS(10+)	- CV(10+) SP(10+) ST(10+)	BS RS(< 5)
38	Muval (01468500)	781.1	3,946	818	P S C	DA MH PHS RMP CHW H(10+) MCW(< 5) PHC(< 5)	T HP TW W TK	PO PH(20)	- CM(< 5) CP(< 5)	ACS NCS OCS(10+)	- CV(10+) SP(10+) ST(10+)	BS RS(< 5)
39	Karnakuva (01468600)	152.8	1,153	244	P C(5-10)	CHW H(10+) MCW(< 5) PHC(< 5)	T HP TW W TK	PO PH(2)	- CM(< 5) CP(10+)	ACS(2) NCS(< 5) OCS(10+)	- CV(10+) SP(10+) ST(10+)	BS RS(< 5)
40	Vadadla (01468700)	263.6	842	188	P C(5-10)	CHW H(5-10) MCW(5-10) PHC(5-10)	T HP TW W TK	PO PH	- CM(5-10) CP(5-10)	ACS NCS(5-10) OCS(5-10)	- CV(5-10) SP(10+) ST(10+)	BS RS(< 5)

VILLAGE DIRECTORY

**Village Directory**

**Land Use (As on 1999)**

Approach to Village	Nearest Town & Distance (in km)	Power Supply	News paper/Magazine	Most Important Commodity Manufactured	Land use (i.e. area under different types of land use in hectare)						Name of Village	Serial Number
					Forest	Irrigated (by source)	Unirrigated	Cultivable Waste (including Gauchar and Groves)	Area not available for Cultivation			
14	15	16	17	18	19	20	21	22	23	2	1	
PR	Jambusar (10)	EA	N M	Paddy, Bajri, Vegetables	-	WE(25.4) TWE(103.3) T(128.7)	384.7	18.7	58.8	Brahmanvasi	33	
PR	Jambusar (13)	EA	N M	Paddy, Bajri, Tuwer	-	TWE(728.6) T(728.6)	485.7	25.8	121.3	Masar	34	
PR	Jambusar (18)	EA	N M	Paddy, Bajri, Wheat	-	WE(50.7) TWE(512.2) T(261.8)	28.0	1.5	51.8	Gametha	35	
PR	Padra (18)	EA	N M	Paddy, Tuwer, Cotton	-	WE(150.7) TWE(512.8) T(663.5)	165.9	12.0	105.5	Gavasad	36	
PR	Padra (17)	EA	N M	Paddy, Wheat, Bajri	-	WE(23.1) TWE(51.7) T(74.8)	23.7	4.7	16.5	Lola	37	
PR	Padra (16)	EA	N M	Paddy, Bajri, Cotton	-	WE(175.2) TWE(401.3) T(576.5)	117.1	41.2	46.3	Muval	38	
PR MR	Padra (15)	EA	N M	Paddy, Bajri, Wheat	-	TWE(97.2) T(97.2)	41.6	3.0	11.0	Karnakuva	39	
PR	Padra (9)	EA	N M	Paddy, Bajri, Tuwer	-	WE(60.2) TWE(87.5) T(147.7)	64.1	8.2	43.6	Vadadla	40	

## Census of India 2001 -

## Amenities and

Amenities available (if not available within the village, a dash (-) is shown in the column and next to it in brackets the distance in broad ranges viz. < 5 kms., 5-10 kms. and 10+ kms of the nearest place where the facility is available is given)												
Serial Number	Name of Village & Location Code	Total Area of the Village (in Hectare)	Total Population (2001 Census)	Number of Households (2001 Census)	Educational	Medical	Drinking Water	Post, Telegraph and Telephone	Commercial and Co-operative Banks	Agricultural, Non-Agricultural and Other Credit Societies	Recreational & Cultural Facilities (Cinema/Video Hall, Sports Club, Stadium/Auditorium)	Communications (Bus Service, Railway Station, Waterway)
1	2	3	4	5	6	7	8	9	10	11	12	13
41	Pipli (01468800)	399.9	2,019	355	P C(5-10)	RMP CHW H(5-10) MCW(<5) PHC(<5)	T HP TW W TK	PO PH(3)	- CM(<5) CP(5-10)	ACS(2) NCS(5-10) OCS(5-10)	- CV(5-10) SP(10+) ST(10+)	BS RS(<5)
42	Sejakuva (01468900)	369.8	2,306	472	P S PUC C(<5)	D MH PHS FWC RMP CHW H(<5) MCW(<5) PHC(<5)	T HP TW W TK	PO PTO PH(13)	CM CP(<5)	ACS(3) NCS(<5) OCS(<5)	- CV(<5) SP(10+) ST(10+)	BS RS(<5)
43	Goriyad (01469000)	614.4	1,859	388	P C(<5)	MH PHS FWC CHW H(<5) MCW(<5) PHC(<5)	T HP TW W TK	PO PH(2)	- CM(<5) CP(<5)	ACS(3) NCS(<5) OCS(<5)	- CV(<5) SP(10+) ST(10+)	BS RS(<5)
44	Sareja (01469100)	190.4	48	11	- P(<5) C(<5)	CHW H(<5) MCW(<5) PHC(<5)	HP TW W TK	- PO(<5) PH(<5)	- CM(<5) CP(<5)	- ACS(<5) NCS(<5) OCS(<5)	- CV(<5) SP(10+) ST(10+)	BS RS(<5)
45	Chansad (01469200)	1,731.1	2,601	547	P S C(5-10)	MCW MH PHC PHS FWC RMP CHW H(5-10)	T HP TW W TK R	PO PH(6)	- CM(5-10) CP(5-10)	ACS(2) NCS(5-10) OCS(5-10)	- CV(5-10) SP(10+) ST(10+)	BS RS(5-10)
46	Madapur (01469300)	297.4	806	166	P C(<5)	CHW H(<5) MCW(<5) PHC(<5)	T HP TW W TK	PH(2) PO(<5)	- CM(<5) CP(<5)	ACS(2) NCS(<5) OCS(<5)	- CV(<5) SP(10+) ST(10+)	BS RS(<5)
47	Amla (01469400)	1,021.6	2,015	425	P C(5-10)	PHS CHW H(5-10) MCW(<5) PHC(<5)	T HP TW W TK	PO PH	- CM(<5) CP(5-10)	ACS(2) NCS(5-10) OCS(5-10)	- CV(5-10) SP(10+) ST(10+)	BS RS(5-10)

## Village Directory

## Land Use (As on 1999)

Approach to Village	Nearest Town & Distance (in km)	Power Supply	News paper/Magazine	Most Important Commodity Manufactured	Land use (i.e. area under different types of land use in hectare)						Name of Village	Serial Number
					Forest	Irrigated (by source)	Unirrigated	Cultivable Waste (including Gauchar and Groves)	Area not available for Cultivation			
14	15	16	17	18	19	20	21	22	23	2	1	
PR	Padra (7)	EA	N M	Paddy, Bajri, Vegetables	-	WE(59.0) TWE(124.3) T(183.3)	170.0	2.6	43.9	Pipli	41	
PR	Padra (5)	EA	N M	Paddy, Bajri, Wheat	-	TWE(145.2) T(145.2)	177.5	2.9	44.2	Sejakuva	42	
PR	Padra (4)	EA	N M	Bajari, Tuwer, Paddy	-	WE(184.8) TWE(254.6) T(439.4)	110.1	12.6	52.3	Goriyad	43	
PR	Padra (4)	EA	N M	Bajari, Paddy, Tuwer	-	TWE(73.5) T(73.5)	101.5	2.8	12.6	Sareja	44	
PR NR	Padra (7)	EA	N M	Paddy, Bajri, Tuwer	-	TWE(598.1) R(24.0) T(622.1)	923.3	39.5	146.3	Chansad	45	
PR	Padra (5)	EA	N M	Bajari, Paddy, Tuwer	-	WE(111.6) TWE(48.5) T(160.0)	106.7	2.7	27.9	Madapur	46	
PR	Padra (7)	EA	N M	Paddy, Bajri, Tuwer	-	TWE(565.0) T(565.0)	376.7	7.3	72.6	Amla	47	

## Census of India 2001 -

## Amenities and

Serial Number	Name of Village & Location Code	Total Area of the Village (in Hectare)	Total Population (2001 Census)	Number of Households (2001 Census)	Amenities available (if not available within the village, a dash (-) is shown in the column and next to it in brackets the distance in broad ranges viz. < 5 kms., 5-10 kms. and 10+ kms of the nearest place where the facility is available is given)							
					Educational	Medical	Drinking Water	Post, Telegraph and Telephone	Commercial and Co-operative Banks	Agricultural, Non-Agricultural and Other Credit Societies	Recreational & Cultural Facilities (Cinema/Video Hall, Sports Club, Stadium/Auditorium)	Communications (Bus Service, Railway Station, Waterway)
1	2	3	4	5	6	7	8	9	10	11	12	13
48	Sadhi (01469500)	1,400.1	3,661	756	P(2) S PUC C(5-10)	MCW MH PHC PHS FWC RMP(2) CHW H(5-10)	T HP TW W TK	PO PH(41)	CM CP(5-10)	ACS(3) NCS(5-10) OCS(5-10)	- CV(5-10) SP(10+) ST(10+)	BS RS(5-10)
49	Anti (01469600)	863.1	4,135	626	P(2) C(5-10)	RMP CHW H(5-10) MCW(<5) PHC(<5)	T HP TW W TK	PO PH	- CM(<5) CP(5-10)	- ACS(<5) NCS(5-10) OCS(5-10)	- CV(5-10) SP(10+) ST(10+)	BS RS(5-10)
50	Rajupura (01469700)	258.1	1,125	252	P C(<5)	CHW H(10+) MCW(5-10) PHC(5-10)	T HP TW W TK	PO PH(9)	- CM(<5) CP(5-10)	ACS(3) NCS(<5) OCS(10+)	- CV(10+) SP(10+) ST(10+)	BS RS(5-10)
51	Jalalpur (01469800)	426.2	1,956	399	P S C(<5)	PHS RMP CHW H(10+) MCW(<5) PHC(<5)	T HP TW W TK	PO PH(9)	- CM(<5) CP(<5)	ACS(3) NCS(<5) OCS(10+)	- CV(10+) SP(10+) ST(10+)	BS RS(<5)
52	Kural (01469900)	561.7	2,620	567	P S C(<5)	DH MH RMP(2) CHW H(10+) MCW(5-10) PHC(5-10)	T HP TW W TK	PO PH(14)	- CM(<5) CP(<5)	ACS(3) NCS(<5) OCS(10+)	- CV(10+) SP(10+) ST(10+)	BS RS
53	Kanzat (01470000)	731.4	4,538	910	P(2) S PUC C(10+)	MCW MH PHC PHS RMP(3) CHW H(10+)	T HP TW W TK	PO PTO PH(2)	CP CM(5-10)	- ACS(<5) NCS(5-10) OCS(10+)	- CV(10+) SP(10+) ST(10+)	BS RS
54	Abhol (01470100)	748.9	2,141	448	P C(5-10)	PHS RMP CHW H(10+) MCW(<5) PHC(<5)	T HP W TK	PO PH(3)	- CM(<5) CP(<5)	ACS(2) NCS(5-10) OCS(10+)	- CV(10+) SP(10+) ST(10+)	BS RS(10+)
55	Pindapa (01470200)	689.9	1,473	282	P C(5-10)	CHW H(10+) MCW(<5) PHC(<5)	T W TK	PO PTO PH(2)	- CM(5-10) CP(<5)	ACS(2) NCS(<5) OCS(10+)	- CV(10+) SP(10+) ST(10+)	BS RS(5-10)

VILLAGE DIRECTORY

**Village Directory**

**Land Use (As on 1999)**

Approach to Village	Nearest Town & Distance (in km)	Power Supply	News paper/Magazine	Most Important Commodity Manufactured	Land use (i.e. area under different types of land use in hectare)						Name of Village	Serial Number
					Forest	Irrigated (by source)	Unirrigated	Cultivable Waste (including Gauchar and Groves)	Area not available for Cultivation			
14	15	16	17	18	19	20	21	22	23	2	1	
PR	Padra (7)	EA	N M	Paddy, Bajri, Tuwer	-	WE(425.8) TWE(345.8) T(771.6)	515.1	25.4	88.1	Sadhi	48	
PR	Padra (9)	EA	N M	Paddy, Bajri, Tuwer	-	W(145.6) TW(169.9) T(315.6)	473.4	10.3	63.9	Anti	49	
PR	Padra (20)	EA	N M	Paddy, Tuwer, Sugarcane	-	WE(60.1) TWE(72.2) T(132.4)	88.3	6.3	31.2	Rajupura	50	
PR MR	Padra (19)	EA	N M	Paddy, Bajri, Tuwer	-	WE(115.3) TWE(140.3) T(255.5)	109.5	15.0	46.1	Jalalpur	51	
PR	Jambusar (15)	EA	N M	Paddy, Bajri, Tuwer	-	TWE(280.4) T(280.4)	185.4	14.1	81.8	Kural	52	
PR	Padra (29)	EA	N M	Paddy, Bajri, Tuwer	-	TWE(249.8) T(249.8)	374.7	12.9	94.1	Kanzat	53	
PR	Jambusar (13)	EA	N M	Tuwer, Bajri, Paddy	-	WE(45.6) TWE(206.6) T(252.1)	378.2	34.0	84.6	Abhol	54	
PR	Jambusar (15)	EA	N M	Paddy, Bajri, Cotton	-	TWE(114.9) T(114.9)	459.6	32.3	83.1	Pindapa	55	



## Census of India 2001 -

## Amenities and

Serial Number	Name of Village & Location Code	Total Area of the Village (in Hectare)	Total Population (2001 Census)	Number of Households (2001 Census)	Amenities available (if not available within the village, a dash (-) is shown in the column and next to it in brackets the distance in broad ranges viz. < 5 kms., 5-10 kms. and 10+ kms of the nearest place where the facility is available is given)							
					Educational	Medical	Drinking Water	Post, Telegraph and Telephone	Commercial and Co-operative Banks	Agricultural, Non-Agricultural and Other Credit Societies	Recreational & Cultural Facilities (Cinema/Video Hall, Sports Club, Stadium/Auditorium)	Communications (Bus Service, Railway Station, Waterway)
1	2	3	4	5	6	7	8	9	10	11	12	13
56	Mobha (01470300)	1,329.0	4,896	991	P(2) S PUC C(< 5)	MCW MH PHC PHS TB RMP CHW H(10+)	T HP TW W TK	PO PTO PH(12)	CM CP	ACS(2) NCS OCS(10+)	- CV(10+) SP(10+) ST(10+)	BS RS
57	Sadra (01470400)	783.9	2,175	402	P C(5-10)	CHW H(10+) MCW(<5) PHC(<5)	T HP TW W TK	PO PTO PH(2)	- CM(< 5) CP(<5)	ACS NCS(< 5) OCS(10+)	- CV(10+) SP(10+) ST(10+)	BS RS(< 5)
58	Kalyankui (01470500)	213.8	568	123	P C(< 5)	CHW H(10+) MCW(<5) PHC(<5)	T HP W TK	PH PO(<5)	- CM(< 5) CP(<5)	ACS NCS(< 5) OCS(10+)	- CV(10+) SP(10+) ST(10+)	BS RS(5-10)
59	Ambada (01470600)	761.6	1,099	245	P S C(10+)	PHS RMP CHW H(10+) MCW(<5) PHC(<5)	T HP TW W TK	PO PTO PH(4)	- CM(< 5) CP(5-10)	ACS NCS(5-10) OCS(10+)	- CV(10+) SP(10+) ST(10+)	BS RS(5-10)
60	Bhadara (01470700)	384.9	624	112	P C(10+)	CHW H(10+) MCW(<5) PHC(<5)	T HP TW W TK	PO PH	- CM(< 5) CP(10+)	ACS(2) NCS(10+) OCS(10+)	- CV(10+) SP(10+) ST(10+)	BS RS(5-10)
61	Saras Vani (01470800)	1,089.6	2,391	512	P S C(5-10)	MH PHS RMP CHW H(5-10) MCW(<5) PHC(<5)	T HP TW W TK	PO PH(2)	- CM(< 5) CP(5-10)	ACS(2) NCS(5-10) OCS(5-10)	- CV(5-10) SP(10+) ST(10+)	BS RS(5-10)
62	Shihor (01470900)	458.8	786	143	P C(5-10)	CHW H(5-10) MCW(5-10) PHC(<5)	T HP W TK R	PO PH	- CM(< 5) CP(5-10)	ACS(2) NCS(5-10) OCS(5-10)	- CV(5-10) SP(10+) ST(10+)	BS RS(5-10)
63	Thikariya Mubarak (01471000)	166.0	352	70	P C(10+)	CHW H(10+) MCW(<5) PHC(<5)	T HP W TK R	- PO(<5) PH(<5)	- CM(< 5) CP(5-10)	- ACS(< 5) NCS(10+) OCS(10+)	- CV(10+) SP(10+) ST(10+)	BS RS(5-10)

VILLAGE DIRECTORY

**Village Directory**

**Land Use (As on 1999)**

Approach to Village	Nearest Town & Distance (in km)	Power Supply	News paper/Magazine	Most Important Commodity Manufactured	Land use (i.e. area under different types of land use in hectare)							Name of Village	Serial Number
					Forest	Irrigated (by source)	Unirrigated	Cultivable Waste (including Gauchar and Groves)	Area not available for Cultivation				
14	15	16	17	18	19	20	21	22	23	2	1		
PR	Padra (22)	EA	N M	Paddy, Bajri, Tuwer	-	TWE(451.2) T(451.2)	667.4	45.4	165.1	Mobha	56		
PR	Padra (23)	EA	N M	Paddy, Bajri, Tuwer	-	TWE(70.2) T(70.2)	629.6	23.2	61.0	Sadra	57		
PR	Padra (17)	EA	N M	Cotton, Bajri, Tuwer	-	TWE(95.2) T(95.2)	93.1	8.1	17.4	Kalyankui	58		
PR	Padra (16)	EA	N M	Paddy, Cotton, Castor Oil	-	WE(117.2) TWE(50.2) T(167.5)	502.5	32.2	59.4	Ambada	59		
PR	Padra (13)	EA	N M	Jaggery, Tuwer, Wheat	-	TWE(35.4) T(35.4)	305.6	16.6	27.2	Bhadara	60		
PR	Padra (8)	EA	N M	Cotton, Tuwer, Wheat	-	WE(261.9) TWE(315.5) T(577.4)	385.0	4.4	122.9	Saras Vani	61		
PR NR	Padra (9)	EA	N M	Cotton, Tuwer, Paddy	-	WE(91.4) R(10.0) T(101.4)	304.3	18.6	34.5	Shihor	62		
PR	Padra (11)	EA	N M	Wheat, Tuwer, Jowar	-	WE(24.3) R(40.0) T(64.3)	71.5	8.3	21.8	Thikariya Mubarak	63		

## Census of India 2001 -

## Amenities and

Amenities available (if not available within the village, a dash (-) is shown in the column and next to it in brackets the distance in broad ranges viz. < 5 kms., 5-10 kms. and 10+ kms of the nearest place where the facility is available is given)												
Serial Number	Name of Village & Location Code	Total Area of the Village (in Hectare)	Total Population (2001 Census)	Number of Households (2001 Census)	Educational	Medical	Drinking Water	Post, Telegraph and Telephone	Commercial and Co-operative Banks	Agricultural, Non-Agricultural and Other Credit Societies	Recreational & Cultural Facilities (Cinema/Video Hall, Sports Club, Stadium/Auditorium)	Communications (Bus Service, Railway Station, Waterway)
1	2	3	4	5	6	7	8	9	10	11	12	13
64	Virpur (01471100)	291.2	336	75	P C(10+)	CHW H(10+) MCW(<5) PHC(<5)	T HP TW W TK R	PO PH	- CM(<5) CP(10+)	ACS NCS(10+) OCS(10+)	- CV(10+) SP(10+) ST(10+)	BS RS(10+)
65	Medhad (01471200)	421.2	637	131	P C(10+)	CHW H(10+) MCW(5-10) PHC(5-10)	T HP TW W TK R	PH PO(<5)	- CM(5-10) CP(10+)	ACS(2) NCS(10+) OCS(10+)	- CV(10+) SP(10+) ST(10+)	BS RS(10+)
66	Husepur (01471300)	430.0	667	136	P C(10+)	PHS CHW H(10+) MCW(5-10) PHC(5-10)	T HP TW W TK R	PO PTO PH	- CM(5-10) CP(10+)	ACS NCS(10+) OCS(10+)	- CV(10+) SP(10+) ST(10+)	BS RS(10+)
67	Bhadari (01471400)	374.5	1,089	190	P C(10+)	CHW H(10+) MCW(5-10) PHC(5-10)	T HP TW W TK	PH(2) PO(<5)	- CM(5-10) CP(10+)	ACS(2) NCS(10+) OCS(10+)	- CV(10+) SP(10+) ST(10+)	BS RS(5-10)
68	Gayapura (01471500)	195.3	589	125	P C(10+)	CHW H(10+) MCW(5-10) PHC(5-10)	T HP TW W TK	PH(2) PO(<5)	- CM(5-10) CP(5-10)	ACS(2) NCS(5-10) OCS(10+)	- CV(10+) SP(10+) ST(10+)	BS RS(5-10)
69	Kanda (01471600)	412.6	742	169	P C(10+)	CHW H(10+) MCW(5-10) PHC(5-10)	T HP TW W TK	PO PTO PH(2)	- CM(5-10) CP(5-10)	ACS(2) NCS(5-10) OCS(10+)	- CV(10+) SP(10+) ST(10+)	BS RS(5-10)
70	Shanpur (01471700)	517.7	1,253	277	P C(5-10)	PHS CHW H(10+) MCW(<5) PHC(<5)	T HP W TK	PO PTO PH(4)	- CM(5-10) CP(<5)	ACS NCS(<5) OCS(10+)	- CV(10+) SP(10+) ST(10+)	BS RS(5-10)
71	Sampla (01471800)	871.2	1,473	286	P(2) C(<5)	CHW H(10+) MCW(10+) PHC(<5)	T HP W TK	PO PTO PH(3)	- CM(<5) CP(<5)	ACS(2) NCS(5-10) OCS(10+)	- CV(10+) SP(10+) ST(10+)	BS RS(<5)
72	Danoli (01471900)	481.7	978	202	P C(10+)	CHW H(10+) MCW(<5) PHC(<5)	T HP W TK	PH PO(<5)	- CM(<5) CP(<5)	ACS NCS(10+) OCS(10+)	- CV(10+) SP(10+) ST(10+)	BS RS(<5)

VILLAGE DIRECTORY

**Village Directory**

**Land Use (As on 1999)**

Approach to Village	Nearest Town & Distance (in km)	Power Supply	News paper/Magazine	Most Important Commodity Manufactured	Land use (i.e. area under different types of land use in hectare)							Name of Village	Serial Number
					Forest	Irrigated (by source)	Unirrigated	Cultivable Waste (including Gauchar and Groves)	Area not available for Cultivation				
14	15	16	17	18	19	20	21	22	23	2	1		
PR NR	Padra (13)	EA	N M	Bajari, Tuwer, Cotton	-	TWE(147.6) R(5.0) T(152.6)	101.8	11.9	24.9	Virpur	64		
PR NR	Padra (12)	EA	N M	Tuwer, Cotton, Vegetables	-	TWE(169.8) R(25.0) T(194.8)	159.4	19.3	47.7	Medhad	65		
PR NR	Karjan (12)	EA	N M	Tuwer, Cotton, Castor Oil	-	WE(176.8) TWE(72.2) R(3.0) T(252.0)	114.6	31.5	32.0	Husepur	66		
PR	Padra (14)	EA	N M	Tuwer, Cotton, Wheat	-	TWE(33.1) T(33.1)	297.1	21.2	23.1	Bhadari	67		
PR	Padra (14)	EA	N M	Tuwer, Cotton, Vegetables	-	-	171.0	4.2	20.1	Gayapura	68		
PR	Padra (16)	EA	N M	Paddy, Maize, Tuwer	-	TWE(74.4) T(74.4)	294.8	6.3	37.3	Kanda	69		
PR	Jambusar (16)	EA	N M	Tuwer, Wheat, Vegetables	-	TWE(44.5) T(44.5)	399.6	23.1	50.4	Shanpur	70		
PR	Jambusar (9)	EA	N M	Paddy, Tuwer, Groundnut	-	-	751.5	29.8	90.0	Sampla	71		
PR	Jambusar (12)	EA	N M	Tuwer, Cotton, Vegetables	-	-	399.5	5.9	76.2	Danoli	72		

## Census of India 2001 -

## Amenities and

Amenities available (if not available within the village, a dash (-) is shown in the column and next to it in brackets the distance in broad ranges viz. < 5 kms., 5-10 kms. and 10+ kms of the nearest place where the facility is available is given)												
Serial Number	Name of Village & Location Code	Total Area of the Village (in Hectare)	Total Population (2001 Census)	Number of Households (2001 Census)	Educational	Medical	Drinking Water	Post, Telegraph and Telephone	Commercial and Co-operative Banks	Agricultural, Non-Agricultural and Other Credit Societies	Recreational & Cultural Facilities (Cinema/Video Hall, Sports Club, Stadium/Auditorium)	Communications (Bus Service, Railway Station, Waterway)
1	2	3	4	5	6	7	8	9	10	11	12	13
73	Bhanpur (01472000)	314.6	721	143	P C(5-10)	RMP CHW H(10+) MCW(<5) PHC(<5)	T HP W TK	PH(3) PO(<5)	- CM(5-10) CP(5-10)	ACS NCS(<5) OCS(10+)	- CV(10+) SP(10+) ST(10+)	BS RS(5-10)
74	Vanchhara (01472100)	859.2	1,409	300	P S C(10+)	MH PHS FWC RMP CHW H(10+) MCW(5-10) PHC(5-10)	T HP W TK R	PO PTO PH	- CM(5-10) CP(5-10)	ACS(2) NCS(5-10) OCS(10+)	- CV(10+) SP(10+) ST(10+)	BS RS(5-10)
75	Kotna (01472200)	748.3	1,123	261	P C(10+)	CHW H(10+) MCW(5-10) PHC(5-10)	T HP TW W R	PH PO(<5)	- CM(5-10) CP(5-10)	ACS NCS(5-10) OCS(10+)	- CV(10+) SP(10+) ST(10+)	BS RS(5-10)
76	Shahera (01472300)	310.3	730	159	P C(10+)	CHW H(10+) MCW(5-10) PHC(5-10)	T HP TW W R	PH(2) PO(<5)	- CM(5-10) CP(5-10)	ACS(2) NCS(10+) OCS(10+)	- CV(10+) SP(10+) ST(10+)	BS RS(5-10)
77	Thikariya Math (01472400)	186.6	380	80	P C(10+)	CHW H(10+) MCW(5-10) PHC(5-10)	T HP W TK R	PH PO(<5)	- CM(5-10) CP(5-10)	ACS NCS(5-10) OCS(10+)	- CV(10+) SP(10+) ST(10+)	BS RS(5-10)
78	Sadad (01472500)	399.7	660	134	P C(10+)	CHW H(10+) MCW(5-10) PHC(5-10)	T HP TW W R	PO PH(<5)	- CM(5-10) CP(10+)	ACS(2) NCS(10+) OCS(10+)	- CV(10+) SP(10+) ST(10+)	BS RS(5-10)
79	Kothwada (01472600)	234.8	695	138	P C(10+)	CHW H(10+) MCW(5-10) PHC(5-10)	T TW W R	PH PO(<5)	- CM(5-10) CP(10+)	ACS NCS(10+) OCS(10+)	- CV(10+) SP(10+) ST(10+)	BS RS(10+)
80	Vasnaref (01472700)	434.0	363	76	P C(10+)	CHW H(10+) MCW(5-10) PHC(5-10)	T HP TW W R	- PO(<5) PH(<5)	- CM(5-10) CP(5-10)	- ACS(<5) NCS(5-10) OCS(10+)	- CV(10+) SP(10+) ST(10+)	BS RS(5-10)

## Village Directory

## Land Use (As on 1999)

Approach to Village	Nearest Town & Distance (in km)	Power Supply	News paper/Magazine	Most Important Commodity Manufactured	Land use (i.e. area under different types of land use in hectare)							Name of Village	Serial Number
					Forest	Irrigated (by source)	Unirrigated	Cultivable Waste (including Gauchar and Groves)	Area not available for Cultivation				
14	15	16	17	18	19	20	21	22	23	2	1		
PR	Jambusar (14)	EA	N M	Tuwer, Cotton, Vegetables	-	TWE(25.7) T(25.7)	257.8	14.2	16.8	Bhanpur	73		
PR NR	Karjan (18)	EA	N M	Bajari, Cotton, Tuwer	-	WE(65.4) TWE(135.8) R(20.0) T(221.2)	515.8	46.7	75.5	Vanchhara	74		
PR NR	Karjan (15)	EA	N M	Cotton, Castor Oil, Tuwer	-	WE(106.8) R(22.0) T(128.8)	511.7	43.4	64.4	Kotna	75		
PR NR	Padra (17)	EA	N M	Paddy, Cotton, Tuwer	-	WE(35.2) TWE(28.1) R(10.0) T(73.3)	181.0	22.1	33.9	Shahera	76		
PR NR	Padra (16)	EA	N M	Paddy, Tuwer, Maize	-	W(15.2) TWE(56.6) T(71.8)	86.1	2.9	25.9	Thikariya Math	77		
PR	Padra (14)	EA	N M	Tuwer, Cotton, Wheat	-	WE(39.5) TWE(23.3) R(5.0) T(67.8)	268.6	34.0	29.3	Sadad	78		
PR	Karjan (10)	EA	N M	Tuwer, Cotton, Vegetables	-	WE(53.3) R(4.0) T(57.3)	134.1	13.3	30.1	Kothwada	79		
PR NR	Karjan (16)	EA	N M	Tuwer, Cotton, Vegetables	-	R(5.0) T(5.0)	368.1	21.3	39.6	Vasnaref	80		

## Census of India 2001 -

## Amenities and

Amenities available (if not available within the village, a dash (-) is shown in the column and next to it in brackets the distance in broad ranges viz. < 5 kms., 5-10 kms. and 10+ kms of the nearest place where the facility is available is given)												
Serial Number	Name of Village & Location Code	Total Area of the Village (in Hectare)	Total Population (2001 Census)	Number of Households (2001 Census)	Educational	Medical	Drinking Water	Post, Telegraph and Telephone	Commercial and Co-operative Banks	Agricultural, Non-Agricultural and Other Credit Societies	Recreational & Cultural Facilities (Cinema/Video Hall, Sports Club, Stadium/Auditorium)	Communications (Bus Service, Railway Station, Waterway)
1	2	3	4	5	6	7	8	9	10	11	12	13
81	Nedra (01472800)	548.7	993	184	P(2) C(10+)	CHW H(10+) MCW(5-10) PHC(5-10)	T HP W TK R	PH PO(<5)	- CM(5-10) CP(5-10)	ACS NCS(10+) OCS(10+)	- CV(10+) SP(10+) ST(10+)	BS RS(5-10)
82	Sokhdaraghu (01472900)	351.3	1,861	355	P C(10+)	PHS CHW H(10+) MCW(5-10) PHC(5-10)	T HP W R	PO PTO PH	- CM(10+) CP(5-10)	ACS(2) NCS(5-10) OCS(10+)	- CV(10+) SP(10+) ST(10+)	BS RS(10+)
<b>Block Total</b>		<b>52,189.6</b>	<b>201,031</b>	<b>40,014</b>	<b>P(128)</b>	<b>D(2)</b>	<b>T(81)</b>	<b>PO(61)</b>	<b>CM(11)</b>	<b>ACS(146)</b>		<b>BS(82)</b>
<b>*Padra Rural</b>		<b>+1,283.3</b>			<b>S(22)</b>	<b>DA(3)</b>	<b>W(82)</b>	<b>PTO(40)</b>	<b>CP(3)</b>	<b>NCS(3)</b>		<b>RS(7)</b>
		<b>53,472.9</b>			<b>PUC(6)</b>	<b>DH(2)</b>	<b>TK(74)</b>	<b>PH(752)</b>				
					<b>C</b>	<b>MCW(8)</b>	<b>HP(76)</b>					
					<b>Tr</b>	<b>MH(20)</b>	<b>TW(65)</b>					
						<b>CWC(3)</b>	<b>R(26)</b>					
						<b>PHC(7)</b>	<b>L(5)</b>					
						<b>PHS(37)</b>						
						<b>FWC(10)</b>						
						<b>TB</b>						
						<b>RMP(53)</b>						
						<b>CHW(79)</b>						

Note : \* This area has been include in the rural area of the Taluka

VILLAGE DIRECTORY

**Village Directory**

**Land Use (As on 1999)**

Approach to Village	Nearest Town & Distance (in km)	Power Supply	News paper/Magazine	Most Important Commodity Manufactured	Land use (i.e. area under different types of land use in hectare)							Name of Village	Serial Number
					Forest	Irrigated (by source)	Unirrigated	Cultivable Waste (including Gauchar and Groves)	Area not available for Cultivation				
14	15	16	17	18	19	20	21	22	23	2	1		
PR NR	Karjan (18)	EA	N M	Paddy, Tuwer, Vegetables	-	R(24.0) T(24.0)	431.5	29.0	64.2	Nedra	81		
PR NR	Karjan (15)	EA	N M	Tuwer, Cotton, Vegetables	-	WE(25.0) TWE(30.0) R(20.0) T(74.9)	224.8	18.7	33.0	Sokhdaraghu	82		
<b>PR(82)</b> <b>MR(6)</b> <b>NR(23)</b>		<b>EA(82)</b>	<b>N(82)</b> <b>M(82)</b>		<b>48.3</b>	<b>W(160.8)</b> <b>WE(4,247.4)</b> <b>TW(169.9)</b> <b>TWE(16,739.0)</b> <b>R(217.0)</b> <b>T(21,534.2)</b>	<b>18,868.7</b>	<b>3,619.2</b>	<b>8,119.2</b>				





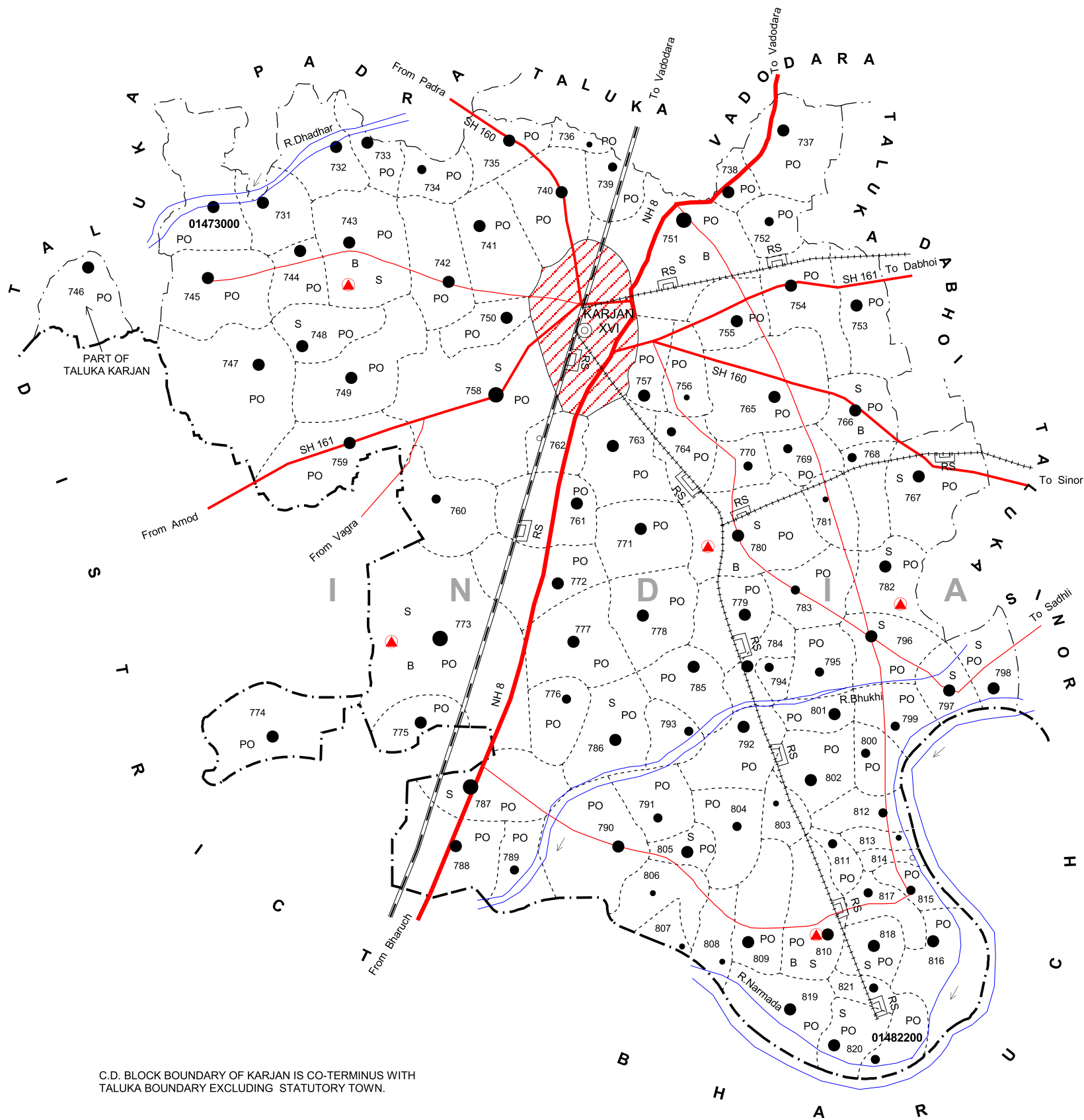
**TALUKA / C.D.BLOCK  
KARJAN**



# GUJARAT TALUKA KARJAN DISTRICT VADODARA



TOTAL AREA	601.87 Km <sup>2</sup>
TOTAL POPULATION	162 486
TOTAL NUMBER OF VILLAGES	93
TOTAL NUMBER OF TOWN	1
DISTANCE FROM DISTRICT HEADQUARTERS TO TALUKA	32 Kms



BOUNDARY, DISTRICT...	---
" TALUKA ...	---
" VILLAGE WITH PERMANENT LOCATION CODE NUMBER...	01473000
HEADQUARTERS : TALUKA ...	XVI
POPULATION SIZE CLASS OF VILLAGES : BELOW 200, 200-499, 500-999, 1000-4999, 5000 AND ABOVE...	○ ● ● ● ●
URBAN AREA WITH LOCATION CODE NAME...	KARJAN
NATIONAL HIGHWAY...	NH 8
STATE HIGHWAY	SH 160
IMPORTANT METALLED ROADS	RS
RAILWAY LINE WITH STATION, BROAD GAUGE	RS
RAILWAY LINE WITH STATION, NARROW GAUGE...	RS
RIVER AND STREAM...	~ ~ ~
POST OFFICE...	PO
HIGH SCHOOL/SENIOR SECONDARY SCHOOL..	S
PRIMARY HEALTH CENTRE ...	▲
BANK...	B

C.D. BLOCK BOUNDARY OF KARJAN IS CO-TERMINUS WITH TALUKA BOUNDARY EXCLUDING STATUTORY TOWN.



(c) Alphabetical list of Villages ( Karjan Taluka )

Sl. No.	Name of Village	2001 Census Location Code Number	1991 Census Location Code Number	Sl. No.	Name of Village	2001 Census Location Code Number	1991 Census Location Code Number
1	2	3	4	1	2	3	4
1	Abhara	01473100	00003	48	Latipur Timbi	01479400	00057
2	Alampura	01482100	00090	49	Lilod	01481500	00087
3	Anastu	01474000	00014	50	Malod	01481700	00083
4	Arjanpura	01480800	00080	51	Manglej	01473800	00010
5	Atali	01477800	00048	52	Mangrol	01475900	00032
6	Bachar	01477900	00049	53	Mankan	01477500	00063
7	Bakapur	01481400	00086	54	Manpur	01473400	00006
8	Bamangam	01473700	00011	55	Mantroj	01478900	00067
9	Bharthali	01476400	00037	56	Mesrad	01477400	00064
10	Bharthana	01476300	00036	57	Methi	01478200	00051
11	Bodaka	01474800	00021	58	Miyagam	01475800	00030
12	Chhanchhva	01478300	00050	59	Moti Koral	01482000	00092
13	Choranda	01478000	00043	60	Nani Koral	01482200	00093
14	Chorbhuj	01474500	00019	61	Navi Jithardi	01475600	00028
15	Delvada	01480600	00078	62	Nishaliya	01478100	00042
16	Deroli	01479900	00055	63	Osalam	01477100	00044
17	Dethan	01477200	00045	64	Oz	01480900	00081
18	Dhamanja	01476000	00033	65	Pachhiyapura	01480500	00077
19	Dhanora	01475200	00012	66	Pingalwada	01473500	00007
20	Dhavat	01476500	00027	67	Pura	01481900	00091
21	Divi	01477600	00062	68	Ranapur	01479800	00053
22	Fatepur	01480000	00074	69	Rarod	01481000	00082
23	Gandhara	01475300	00025	70	Ropa	01481100	00084
24	Ganpatpura	01475400	00024	71	Sagdol	01481800	00089
25	Haldarva	01478800	00066	72	Sambhoi	01473200	00004
26	Handod	01474300	00017	73	Samra	01480200	00072
27	Harsunda	01473600	00008	74	Samri	01480100	00073
28	Hirjipura	01481300	00085	75	Sanapura	01479100	00069
29	Juni Jitharadi	01475700	00029	76	Sandarna	01477000	00038
30	Kahona	01481200	00075	77	Saniyad	01479200	00071
31	Kala	01478400	00058	78	Sanpa	01474700	00020
32	Kambola	01474900	00031	79	Sansrod	01478700	00065
33	Kanabha	01474400	00018	80	Saring	01479000	00068
34	Kandari	01475100	00013	81	Sarupur Timbi	01479300	00060
35	Kanthariya	01479500	00056	82	Sayar	01481600	00088
36	Karamadi	01475000	00022	83	Sherpura	01480300	00076
37	Karan	01480400	00070	84	Simli	01479600	00052
38	Kasampur	01476900	00039	85	Somaj	01480700	00079
39	Khandha	01474200	00016	86	Surwada	01473300	00005
40	Kherda	01473900	00009	87	Umaj	01474600	00001
41	Kiya	01477700	00047	88	Urad	01478500	00059
42	Koliyad	01478600	00061	89	Vadava	01476200	00034
43	Kothav	01476800	00040	90	Valan	01477300	00046
44	Kothiya	01479700	00054	91	Vemar	01476700	00041
45	Kurai	01474100	00015	92	Vemardi	01475500	00023
46	Kurali	01476600	00026	93	Virjai	01473000	00002
47	Lakodara	01476100	00035				

## Census of India 2001 -

## Amenities and

Amenities available (if not available within the village, a dash (-) is shown in the column and next to it in brackets the distance in broad ranges viz. < 5 kms., 5-10 kms. and 10+ kms of the nearest place where the facility is available is given)												
Serial Number	Name of Village & Location Code	Total Area of the Village (in Hectare)	Total Population (2001 Census)	Number of Households (2001 Census)	Educational	Medical	Drinking Water	Post, Telegraph and Telephone	Commercial and Co-operative Banks	Agricultural, Non-Agricultural and Other Credit Societies	Recreational & Cultural Facilities (Cinema/Video Hall, Sports Club, Stadium/Auditorium)	Communications (Bus Service, Railway Station, Waterway)
1	2	3	4	5	6	7	8	9	10	11	12	13
<b>CD Block: Karjan (0011)</b>												
1	Virjai (01473000)	1,055.4	1,734	362	P C(10+)	PHS CHW H(10+) MCW(10+) PHC(5-10)	T TW W	PO PH(3)	- CM(5-10) CP(10+)	ACS(2) NCS(10+) OCS(10+)	- CV(10+) SP(10+) ST(10+)	BS RS(10+)
2	Abhara (01473100)	649.9	1,010	233	P C(10+)	MH CHW H(10+) MCW(10+) PHC(<5)	T HP TW W	PH PO(< 5)	- CM(< 5) CP(10+)	ACS(2) NCS(10+) OCS(10+)	- CV(10+) SP(10+) ST(10+)	BS RS(10+)
3	Sambhoi (01473200)	712.4	1,225	230	P C(10+)	CHW H(10+) MCW(10+) PHC(<5)	T TW	PO PH(50)	- CM(< 5) CP(10+)	ACS NCS(10+) OCS(10+)	- CV(10+) SP(10+) ST(10+)	BS RS(10+)
4	Surwada (01473300)	486.7	1,264	264	P C(5-10)	CWC CHW H(10+) MCW(5-10) PHC(<5)	T HP	PH(3) PO(< 5)	- CM(< 5) CP(5-10)	ACS(2) NCS(5-10) OCS(5-10)	- CV(5-10) SP(10+) ST(10+)	BS RS(5-10)
5	Manpur (01473400)	488.5	964	219	P C(5-10)	CHW H(10+) MCW(5-10) PHC(5-10)	T HP W	PO PH(10)	- CM(5-10) CP(5-10)	ACS(2) NCS(5-10) OCS(5-10)	- CV(5-10) SP(10+) ST(10+)	BS RS(5-10)
6	Pingalwada (01473500)	783.4	1,276	278	P C(5-10)	PHS CHW H(10+) MCW(5-10) PHC(10+)	T HP W	PO PH	- CM(5-10) CP(5-10)	ACS NCS(5-10) OCS(5-10)	- CV(10+) SP(10+) ST(10+)	BS RS(5-10)
7	Harsunda (01473600)	169.3	374	78	P C(5-10)	CHW H(10+) MCW(5-10) PHC(10+)	T W	PO PH	- CM(5-10) CP(5-10)	- ACS(< 5) NCS(5-10) OCS(5-10)	- CV(10+) SP(10+) ST(10+)	BS RS(10+)
8	Bamangam (01473700)	724.5	2,024	442	P C(5-10)	PHS CHW H(10+) MCW(10+) PHC(10+)	T TW	PO PH(24)	- CM(< 5) CP(5-10)	ACS(2) NCS(5-10) OCS(5-10)	- CV(5-10) SP(10+) ST(10+)	BS RS(5-10)
9	Manglej (01473800)	548.7	1,038	215	P C(5-10)	RMP CHW H(10+) MCW(10+) PHC(10+)	T HP	PO PH(< 5)	- CM(< 5) CP(5-10)	ACS NCS(5-10) OCS(5-10)	- CV(5-10) SP(10+) ST(10+)	BS RS(5-10)
10	Kherda (01473900)	478.3	959	182	P C(5-10)	CHW H(10+) MCW(5-10) PHC(10+)	T HP	PO PH(2)	- CM(5-10) CP(5-10)	- ACS(< 5) NCS(5-10) OCS(5-10)	- CV(5-10) SP(10+) ST(10+)	BS RS(5-10)

VILLAGE DIRECTORY

**Village Directory**

**Land Use (As on 1999)**

Approach to Village	Nearest Town & Distance (in km)	Power Supply	News paper/Magazine	Most Important Commodity Manufactured	Land use (i.e. area under different types of land use in hectare)							Name of Village	Serial Number
					Forest	Irrigated (by source)	Unirrigated	Cultivable Waste (including Gauchar and Groves)	Area not available for Cultivation				
14	15	16	17	18	19	20	21	22	23	2	1		
PR MR	Karjan (11)	EA	-	Cotton, Tuwer, Bajri	-	WE(100.0) TWE(100.0) T(200.0)	739.8	56.0	59.6	Virjai	1		
PR	Karjan (10)	EA	N M	Cotton, Tuwer, Jowar	-	TWE(225.0) T(225.0)	344.2	32.1	48.6	Abhara	2		
PR	Karjan (12)	EA	N M	Cotton, Tuwer, Sugarcane	-	TWE(425.0) T(425.0)	202.2	20.1	65.2	Sambhoi	3		
PR	Karjan (9)	EA	N	Cotton, Tuwer, Jowar	-	WE(50.0) TWE(150.0) T(200.0)	215.8	35.1	35.8	Surwada	4		
PR	Karjan (8)	EA	N M	Cotton, Tuwer, Sugarcane	-	WE(100.0) TWE(200.0) T(300.0)	122.4	29.2	36.9	Manpur	5		
PR	Karjan (8)	EA	-	Cotton, Sugarcane, Tuwer	-	WE(100.0) TWE(100.0) T(200.0)	491.8	41.5	50.1	Pingalwada	6		
PR MR	Karjan (8)	EA	N	Cotton, Tuwer, Sugarcane	-	TWE(49.0) T(49.0)	100.4	8.6	11.3	Harsunda	7		
PR	Karjan (9)	EA	N	Cotton, Tuwer, Wheat	-	WE(100.0) TWE(200.0) T(300.0)	340.7	36.7	47.1	Bamangam	8		
PR	Karjan (8)	EA	N	Cotton, Tuwer, Bajri	-	WE(50.0) TWE(150.0) T(200.0)	267.0	7.7	74.0	Manglej	9		
PR	Karjan (6)	EA	N	Cotton, Sugarcane, Tuwer	-	TWE(200.0) T(200.0)	221.1	25.3	31.9	Kherda	10		



## Census of India 2001 -

## Amenities and

Serial Number	Name of Village & Location Code	Total Area of the Village (in Hectare)	Total Population (2001 Census)	Number of Households (2001 Census)	Educational	Amenities available (if not available within the village, a dash (-) is shown in the column and next to it in brackets the distance in broad ranges viz. < 5 kms., 5-10 kms. and 10+ kms of the nearest place where the facility is available is given)						
						Medical	Drinking Water	Post, Telegraph and Telephone	Commercial and Co-operative Banks	Agricultural, Non-Agricultural and Other Credit Societies	Recreational & Cultural Facilities (Cinema/Video Hall, Sports Club, Stadium/Auditorium)	Communications (Bus Service, Railway Station, Waterway)
1	2	3	4	5	6	7	8	9	10	11	12	13
11	Anastu (01474000)	859.8	1,655	359	P C(< 5)	PHS FWC TB RMP CHW H(10+) MCW(< 5) PHC(5-10)	T TW W	PO PH(2)	- CM(10+) CP(10+)	ACS(2) NCS(< 5) OCS(< 5)	- CV(< 5) SP(10+) ST(10+)	BS RS(< 5)
12	Kurai (01474100)	819.8	1,545	351	P C(10+)	PHS FWC TB RMP CHW H(10+) MCW(10+) PHC(< 5)	T TW W	PO PH(5)	- CM(< 5) CP(10+)	ACS NCS(10+) OCS(10+)	- CV(10+) SP(10+) ST(10+)	BS RS(10+)
13	Khandha (01474200)	803.7	1,176	256	P C(< 5)	CHW H(10+) MCW(< 5) PHC(5-10)	T TW	PO PH	- CM(< 5) CP(< 5)	ACS(2) OCS(2) NCS(< 5)	- CV(< 5) SP(10+) ST(10+)	BS RS(< 5)
14	Handod (01474300)	1,020.0	2,039	413	P S C(5-10)	PHC PHS FWC NH RMP(2) CHW H(10+) MCW(5-10)	T TW	PO PH(50)	CM CP(5-10)	ACS NCS(5-10) OCS(5-10)	- CV(5-10) SP(10+) ST(10+)	BS RS(5-10)
15	Kanabha (01474400)	450.8	1,278	239	P C(5-10)	CWC RMP CHW H(10+) MCW(5-10) PHC(< 5)	T W	PO PH(4)	- CM(5-10) CP(5-10)	ACS NCS(5-10) OCS(5-10)	- CV(5-10) SP(10+) ST(10+)	BS RS(5-10)
16	Chorbhuj (01474500)	846.6	1,208	263	P C(10+)	CHW H(10+) MCW(10+) PHC(5-10)	T TW	PO PH(8)	- CM(< 5) CP(10+)	ACS(2) NCS(10+) OCS(10+)	- CV(10+) SP(10+) ST(10+)	BS RS(10+)
17	Umaj (01474600)	533.5	1,109	234	P C(10+)	PHS CHW H(10+) MCW(5-10) PHC(5-10)	T W	PO PH(5)	- CM(5-10) CP(10+)	ACS(2) NCS(10+) OCS(10+)	- CV(10+) SP(10+) ST(10+)	BS RS(10+)
18	Sanpa (01474700)	1,091.9	2,132	412	P(2) C(10+)	PHS CHW H(10+) MCW(10+) PHC(5-10)	T TW	PO PH(15)	- CM(5-10) CP(10+)	ACS NCS(10+) OCS(10+)	- CV(10+) SP(10+) ST(10+)	BS RS(10+)
19	Bodaka (01474800)	617.7	1,438	303	P S C(10+)	RMP(2) CHW H(10+) MCW(10+) PHC(< 5)	T W	PO PH(6)	- CM(10+) CP(10+)	ACS NCS(10+) OCS(10+)	- CV(10+) SP(10+) ST(10+)	BS RS(10+)

## Village Directory

## Land Use (As on 1999)

Approach to Village	Nearest Town & Distance (in km)	Power Supply	News paper/Magazine	Most Important Commodity Manufactured	Land use (i.e. area under different types of land use in hectare)							Name of Village	Serial Number
					Forest	Irrigated (by source)	Unirrigated	Cultivable Waste (including Gauchar and Groves)	Area not available for Cultivation				
14	15	16	17	18	19	20	21	22	23	2	1		
PR	Karjan (4)	EA	N	Paddy, Sugarcane, Cotton	-	WE(200.0) TWE(200.0) T(400.0)	355.3	42.3	62.2	Anastu	11		
PR	Karjan (43)	EA	N	Cotton, Tuwer, Jowar	-	TWE(300.0) T(300.0)	413.0	42.9	63.9	Kurai	12		
PR	Karjan (4)	EA	N M	Cotton, Tuwer, Jowar	-	WE(50.0) TWE(250.0) T(300.0)	404.3	15.4	84.0	Khandha	13		
PR	Karjan (6)	EA	N M	Wheat, Jowar, Tuwer	-	TWE(910.0) T(910.0)	-	41.6	68.4	Handod	14		
PR	Karjan (10)	EA	-	Cotton, Tuwer, Jowar	-	TWE(100.0) T(100.0)	304.8	42.2	3.8	Kanabha	15		
PR	Karjan (12)	EA	N	Wheat, Paddy, Jowar	-	TW(100.0) TWE(100.0) T(200.0)	550.5	87.8	8.3	Chorbhuj	16		
PR	Karjan (16)	EA	N	Cotton, Jowar, Tuwer	-	WE(100.0) TWE(200.0) T(300.0)	156.1	44.5	33.0	Umaj	17		
PR	Karjan (14)	EA	-	Cotton, Tuwer, Jowar	-	WE(100.0) TWE(200.0) T(300.0)	701.6	42.5	47.8	Sanpa	18		
PR	Karjan (12)	EA	-	Cotton, Tuwer, Jowar	-	TWE(150.0) T(150.0)	406.3	29.0	32.4	Bodaka	19		

## Census of India 2001 -

## Amenities and

Amenities available (if not available within the village, a dash (-) is shown in the column and next to it in brackets the distance in broad ranges viz. < 5 kms., 5-10 kms. and 10+ kms of the nearest place where the facility is available is given)												
Serial Number	Name of Village & Location Code	Total Area of the Village (in Hectare)	Total Population (2001 Census)	Number of Households (2001 Census)	Educational	Medical	Drinking Water	Post, Telegraph and Telephone	Commercial and Co-operative Banks	Agricultural, Non-Agricultural and Other Credit Societies	Recreational & Cultural Facilities (Cinema/Video Hall, Sports Club, Stadium/Auditorium)	Communications (Bus Service, Railway Station, Waterway)
1	2	3	4	5	6	7	8	9	10	11	12	13
20	Kambola (01474900)	960.2	1,428	331	P C(5-10)	PHS FWC RMP(2) CHW H(10+) MCW(5-10) PHC(5-10)	T TW	PO PH(2)	- CM(5-10) CP(5-10)	ACS NCS(5-10) OCS(5-10)	- CV(5-10) SP(10+) ST(10+)	BS RS(5-10)
21	Karamadi (01475000)	391.4	1,824	435	P C(< 5)	CWC RMP CHW H(10+) MCW(< 5) PHC(5-10)	T HP W	PO PH(5)	- CM(< 5) CP(< 5)	- ACS(< 5) NCS(< 5) OCS(< 5)	- CV(< 5) SP(10+) ST(10+)	BS RS(< 5)
22	Kandari (01475100)	1,598.0	5,845	1,156	P S PUC C(< 5)	DA PHS FWC RMP(4) CHW H(< 5) MCW(< 5) PHC(10+)	T TW	PO PH(30)	CM CP(< 5)	ACS NCS(< 5) OCS(< 5)	- CV(< 5) SP(10+) ST(10+)	BS RS
23	Dhanora (01475200)	322.0	635	149	P C(5-10)	CHW H(10+) MCW(10+) PHC(10+)	T W	PO PH	- CM(< 5) CP(5-10)	- ACS(< 5) NCS(5-10) OCS(5-10)	- CV(5-10) SP(10+) ST(10+)	BS RS(5-10)
24	Gandhara (01475300)	780.1	2,428	530	P C(10+)	CWC RMP CHW H(10+) MCW(10+) PHC(10+)	T TW W	PO PH(10)	- CM(10+) CP(10+)	ACS(2) NCS(10+) OCS(10+)	- CV(10+) SP(10+) ST(10+)	BS RS(5-10)
25	Ganpatpura (01475400)	797.6	1,941	401	P C(5-10)	PHS FWC RMP CHW H(10+) MCW(5-10) PHC(10+)	T TW	PO PH(17)	- CM(5-10) CP(5-10)	ACS(2) NCS(5-10) OCS(5-10)	- CV(5-10) SP(10+) ST(10+)	BS RS
26	Vemardi (01475500)	516.7	1,056	219	P C(10+)	- H(10+) MCW(10+) PHC(10+)	T W	PO PH(15)	- CM(< 5) CP(10+)	ACS(2) NCS(10+) OCS(10+)	- CV(10+) SP(10+) ST(10+)	BS RS(10+)
27	Navi Jithardi (01475600)	276.7	453	96	P C(< 5)	- H(10+) MCW(< 5) PHC(10+)	T W	PO PH(3)	- CM(< 5) CP(< 5)	ACS(2) NCS(< 5) OCS(< 5)	- CV(< 5) SP(10+) ST(10+)	- BS(< 5) RS(< 5)
28	Juni Jitharadi (01475700)	405.2	1,507	334	P C(< 5)	PHS CHW H(10+) MCW(< 5) PHC(10+)	T HP	PO PH(5)	- CM(< 5) CP(< 5)	ACS(2) NCS(< 5) OCS(< 5)	- CV(< 5) SP(10+) ST(10+)	BS RS(< 5)

VILLAGE DIRECTORY

**Village Directory**

**Land Use (As on 1999)**

Approach to Village	Nearest Town & Distance (in km)	Power Supply	News paper/Magazine	Most Important Commodity Manufactured	Land use (i.e. area under different types of land use in hectare)							Name of Village	Serial Number
					Forest	Irrigated (by source)	Unirrigated	Cultivable Waste (including Gauchar and Groves)	Area not available for Cultivation				
14	15	16	17	18	19	20	21	22	23	2	1		
PR MR	Karjan (8)	EA	N M	Cotton, Tuwer, Wheat	-	TWE(400.0) T(400.0)	438.5	51.0	70.7	Kambola	20		
PR	Karjan (3)	EA	N M	Cotton, Tuwer, Wheat	-	TWE(200.0) T(200.0)	154.1	13.8	23.6	Karamadi	21		
PR	Karjan (4)	EA	N	Cotton, Tuwer, Bajri	-	WE(400.0) T(400.0)	988.8	82.5	126.8	Kandari	22		
PR	Karjan (8)	EA	N	Cotton, Tuwer, Jowar	-	TWE(100.0) T(100.0)	185.1	15.8	21.2	Dhanora	23		
PR	Karjan (9)	EA	N M	Cotton, Sugarcane, Sugarcane	-	TWE(400.0) T(400.0)	280.1	11.6	88.5	Gandhara	24		
PR	Karjan (9)	EA	N	Cotton, Sugarcane, Jowar	-	TWE(500.0) T(500.0)	220.7	30.6	46.3	Ganpatpura	25		
PR	Karjan (13)	EA	N	Cotton, Tuwer, Jowar	-	WE(100.0) TWE(100.0) T(200.0)	251.2	25.5	40.1	Vemardi	26		
PR	Karjan (4)	EA	N M	Cotton, Sugarcane, Jowar	-	TWE(150.0) T(150.0)	90.0	14.4	22.4	Navi Jithardi	27		
PR	Karjan (3)	EA	N M	Cotton, Sugarcane, Wheat	-	TWE(200.0) T(200.0)	148.0	19.4	37.8	Juni Jitharadi	28		

## Census of India 2001 -

## Amenities and

Amenities available (if not available within the village, a dash (-) is shown in the column and next to it in brackets the distance in broad ranges viz. < 5 kms., 5-10 kms. and 10+ kms of the nearest place where the facility is available is given)												
Serial Number	Name of Village & Location Code	Total Area of the Village (in Hectare)	Total Population (2001 Census)	Number of Households (2001 Census)	Educational	Medical	Drinking Water	Post, Telegraph and Telephone	Commercial and Co-operative Banks	Agricultural, Non-Agricultural and Other Credit Societies	Recreational & Cultural Facilities (Cinema/Video Hall, Sports Club, Stadium/Auditorium)	Communications (Bus Service, Railway Station, Waterway)
1	2	3	4	5	6	7	8	9	10	11	12	13
29	Miyagam (01475800)	2,174.8	5,155	1,050	P(3) S C(< 5)	PHS CHW H(< 5) MCW(< 5) PHC(5-10)	T W	PO PH(15)	- CM(< 5) CP(< 5)	ACS NCS(< 5) OCS(< 5)	- CV(< 5) SP(10+) ST(10+)	BS RS(< 5)
30	Mangrol (01475900)	888.5	1,679	351	P C(5-10)	CHW H(10+) MCW(5-10) PHC(10+)	T W	PO PH(12)	- CM(5-10) CP(5-10)	ACS(2) NCS(5-10) OCS(5-10)	- CV(5-10) SP(10+) ST(10+)	BS RS(5-10)
31	Dhamanja (01476000)	581.2	787	143	P C(5-10)	CHW H(10+) MCW(10+) PHC(5-10)	T HP	- PO(< 5) PH(< 5)	- CM(5-10) CP(5-10)	- ACS(< 5) NCS(< 5) OCS(5-10)	- CV(5-10) SP(10+) ST(10+)	- BS(5-10) RS(5-10)
32	Lakodara (01476100)	738.3	1,912	358	P C(5-10)	CHW H(10+) MCW(5-10) PHC(10+)	T W	PO PH(9)	- CM(5-10) CP(5-10)	ACS NCS(5-10) OCS(5-10)	- CV(5-10) SP(10+) ST(10+)	BS RS
33	Vadava (01476200)	282.2	54	14	- P(< 5) C(< 5)	CHW H(10+) MCW(< 5) PHC(10+)	T HP	- PO(< 5) PH(< 5)	- CM(< 5) CP(< 5)	- ACS(< 5) NCS(< 5) OCS(< 5)	- CV(< 5) SP(10+) ST(10+)	- BS(< 5) RS(< 5)
34	Bharthana (01476300)	943.5	1,627	356	P C(< 5)	PHS RMP CHW H(10+) MCW(< 5) PHC(5-10)	T TW	PO PH(3)	- CM(< 5) CP(< 5)	ACS(2) NCS(< 5) OCS(< 5)	- CV(< 5) SP(10+) ST(10+)	BS RS(< 5)
35	Bharthali (01476400)	425.8	684	160	P C(< 5)	RMP CHW H(< 5) MCW(< 5) PHC(< 5)	T TW	PO PH	- CM(< 5) CP(< 5)	ACS NCS(< 5) OCS(< 5)	- CV(< 5) SP(10+) ST(10+)	BS RS
36	Dhavat (01476500)	1,272.3	2,358	520	P C(5-10)	- H(10+) MCW(5-10) PHC(5-10)	T TW	PO PH(20)	- CM(5-10) CP(5-10)	ACS(2) NCS(5-10) OCS(5-10)	- CV(10+) SP(10+) ST(10+)	BS RS(5-10)
37	Kurali (01476600)	591.2	1,700	339	P S C(10+)	DH PHS RMP CHW H(10+) MCW(10+) PHC(5-10)	T TW	PO PH(20)	CM CP(10+)	ACS(2) NCS(10+) OCS(10+)	- CV(10+) SP(10+) ST(10+)	BS RS(10+)
38	Vemar (01476700)	1,044.5	2,697	574	P S C(10+)	PHS RMP CHW H(10+) MCW(10+) PHC(5-10)	T TW	PO PH(15)	- CM(< 5) CP(10+)	ACS(2) NCS(10+) OCS(10+)	- CV(10+) SP(10+) ST(10+)	BS RS

VILLAGE DIRECTORY

**Village Directory**

**Land Use (As on 1999)**

Approach to Village	Nearest Town & Distance (in km)	Power Supply	News paper/Magazine	Most Important Commodity Manufactured	Land use (i.e. area under different types of land use in hectare)							Name of Village	Serial Number
					Forest	Irrigated (by source)	Unirrigated	Cultivable Waste (including Gauchar and Groves)	Area not available for Cultivation				
14	15	16	17	18	19	20	21	22	23	2	1		
PR	Karjan (3)	EA	N M	Cotton, Tuwer, Sugarcane	-	TWE(900.0) T(900.0)	1,107.9	21.6	145.3	Miyagam	29		
PR MR	Karjan (9)	EA	N	Tuwer, Cotton, Jowar	-	WE(100.0) TWE(400.0) T(500.0)	259.0	37.0	92.5	Mangrol	30		
PR	Karjan (8)	EA	N	Cotton, Tuwer, Jowar	-	TWE(200.0) T(200.0)	322.8	29.7	28.7	Dhamanja	31		
PR	Karjan (8)	EA	-	Cotton, Tuwer, Jowar	-	WE(100.0) TWE(200.0) T(300.0)	329.1	40.1	69.2	Lakodara	32		
MR	Karjan (5)	EA	-	Cotton, Tuwer, Jowar	-	TWE(100.0) T(100.0)	145.7	14.1	22.4	Vadava	33		
PR	Karjan (5)	EA	N	Cotton, Tuwer, Jowar	-	TWE(400.0) T(400.0)	432.1	46.8	64.6	Bharthana	34		
PR	Karjan (4)	EA	N	Cotton, Jowar, Sugarcane	-	WE(100.0) TWE(200.0) T(300.0)	84.1	17.8	23.9	Bharthali	35		
PR	Karjan (6)	EA	N M	Cotton, Tuwer, Sugarcane	-	TWE(300.0) T(300.0)	800.0	54.3	118.0	Dhavat	36		
PR	Karjan (15)	EA	N	Cotton, Jowar, Tuwer	-	TWE(200.0) T(200.0)	331.5	28.7	31.1	Kurali	37		
PR	Karjan (16)	EA	N	Cotton, Sugarcane, Tuwer	-	TWE(400.0) T(400.0)	523.2	47.5	73.8	Vemar	38		

## Census of India 2001 -

## Amenities and

Serial Number	Name of Village & Location Code	Total Area of the Village (in Hectare)	Total Population (2001 Census)	Number of Households (2001 Census)	Amenities available (if not available within the village, a dash (-) is shown in the column and next to it in brackets the distance in broad ranges viz. < 5 kms., 5-10 kms. and 10+ kms of the nearest place where the facility is available is given)							
					Educational	Medical	Drinking Water	Post, Telegraph and Telephone	Commercial and Co-operative Banks	Agricultural, Non-Agricultural and Other Credit Societies	Recreational & Cultural Facilities (Cinema/Video Hall, Sports Club, Stadium/Auditorium)	Communications (Bus Service, Railway Station, Waterway)
1	2	3	4	5	6	7	8	9	10	11	12	13
39	Kothav (01476800)	505.4	915	187	P C(10+)	CHW H(10+) MCW(10+) PHC(10+)	T TW	PH(8) PO(< 5)	- CM(10+) CP(10+)	ACS NCS(10+) OCS(10+)	- CV(10+) SP(10+) ST(10+)	BS RS(< 5)
40	Kasampur (01476900)	481.6	751	149	P C(10+)	CHW H(10+) MCW(10+) PHC(<5)	T W	PO PH(18)	- CM(< 5) CP(10+)	ACS NCS(10+) OCS(10+)	- CV(10+) SP(10+) ST(10+)	BS RS(< 5)
41	Sandama (01477000)	267.0	747	159	P C(5-10)	- H(5-10) MCW(5-10) PHC(<5)	T TW	PH PO(< 5)	- CM(< 5) CP(5-10)	ACS NCS(5-10) OCS(5-10)	- CV(5-10) SP(10+) ST(10+)	BS RS(< 5)
42	Osalam (01477100)	816.9	1,814	386	P C(10+)	RMP CHW H(10+) MCW(< 5) PHC(<5)	T HP W	PO PH(20)	- CM(< 5) CP(<5)	ACS NCS(10+) OCS(10+)	- CV(10+) SP(10+) ST(10+)	BS RS(< 5)
43	Dethan (01477200)	772.6	2,134	462	P C(5-10)	PHS RMP CHW H(10+) MCW(5-10) PHC(<5)	T HP	PO PH(3)	- CM(< 5) CP(5-10)	ACS(2) NCS(5-10) OCS(5-10)	- CV(5-10) SP(10+) ST(10+)	BS RS
44	Valan (01477300)	2,339.1	9,250	1,611	P(2) S PUC C(10+)	MCW PHC PHS(2) FWC TB RMP(3) CHW H(10+)	T HP TW	PO PH(40)	CM CP	ACS NCS(10+) OCS(10+)	- CV(<5) SP(10+) ST(10+)	BS RS(< 5)
45	Mesrad (01477400)	1,059.1	2,116	359	P C(10+)	PHS CHW H(10+) MCW(10+) PHC(<5)	T TW	PO PH(5)	- CM(< 5) CP(10+)	ACS NCS(10+) OCS(10+)	- CV(10+) SP(10+) ST(10+)	BS RS(< 5)
46	Mankan (01477500)	368.0	1,766	321	P C(10+)	CHW H(10+) MCW(10+) PHC(<5)	T TW	PO PH(12)	- CM(< 5) CP(<5)	ACS NCS(10+) OCS(10+)	- CV(<5) SP(10+) ST(10+)	BS RS(< 5)
47	Divi (01477600)	429.4	760	137	P C(10+)	CHW H(10+) MCW(10+) PHC(<5)	T HP TW W	PO PH(20)	- CM(10+) CP(10+)	ACS NCS(10+) OCS(10+)	- CV(<5) SP(10+) ST(10+)	BS RS(< 5)
48	Kiya (01477700)	939.3	1,245	242	P C(10+)	CHW H(10+) MCW(10+) PHC(<5)	T W	PO PH(8)	- CM(< 5) CP(10+)	ACS(2) NCS(10+) OCS(10+)	- CV(<5) SP(10+) ST(10+)	BS RS(< 5)

## Village Directory

## Land Use (As on 1999)

Approach to Village	Nearest Town & Distance (in km)	Power Supply	News paper/Magazine	Most Important Commodity Manufactured	Land use (i.e. area under different types of land use in hectare)							Name of Village	Serial Number
					Forest	Irrigated (by source)	Unirrigated	Cultivable Waste (including Gauchar and Groves)	Area not available for Cultivation				
14	15	16	17	18	19	20	21	22	23	2	1		
PR	Karjan (14)	EA	N M	Cotton, Jowar, Tuwer	-	TWE(200.0) T(200.0)	244.7	20.8	39.8	Kothav	39		
MR	Karjan (12)	EA	N M	Cotton, Sugarcane, Tuwer	-	WE(30.0) TWE(70.0) T(100.0)	325.2	24.0	32.5	Kasampur	40		
MR	Karjan (8)	EA	-	Cotton, Tuwer, Jowar	-	TWE(100.0) T(100.0)	134.2	15.5	17.4	Sandarna	41		
PR	Karjan (12)	EA	N M	Sugarcane, Cotton, Tuwer	-	TWE(697.8) T(697.8)	45.1	38.3	35.7	Osalam	42		
PR	Karjan (10)	EA	N	Cotton, Jowar, Tuwer	-	WE(100.0) TWE(200.0) T(300.0)	401.5	18.8	52.2	Dethan	43		
PR	Palej (3)	EA	N	Cotton, Jowar, Wheat	-	WE(200.0) TWE(1000.0) T(1200.0)	929.6	41.0	168.4	Valan	44		
PR	Palej (3)	EA	N	Cotton, Jowar, Bajri	-	WE(100.0) TWE(300.0) T(400.0)	574.8	14.0	70.2	Mesrad	45		
PR	Palej (2)	EA	N M	Cotton, Jowar, Tuwer	-	TWE(208.0) T(208.0)	123.3	3.2	33.4	Mankan	46		
MR	Palej (4)	EA	-	Cotton, Tuwer, Jowar	-	WE(50.0) TW(150.0) T(200.0)	182.4	20.6	26.3	Divi	47		
PR	Palej (5)	EA	N M	Cotton, Tuwer, Wheat	-	TWE(400.0) T(400.0)	426.0	45.4	67.9	Kiya	48		



## Census of India 2001 -

## Amenities and

Amenities available (if not available within the village, a dash (-) is shown in the column and next to it in brackets the distance in broad ranges viz. < 5 kms., 5-10 kms. and 10+ kms of the nearest place where the facility is available is given)												
Serial Number	Name of Village & Location Code	Total Area of the Village (in Hectare)	Total Population (2001 Census)	Number of Households (2001 Census)	Educational	Medical	Drinking Water	Post, Telegraph and Telephone	Commercial and Co-operative Banks	Agricultural, Non-Agricultural and Other Credit Societies	Recreational & Cultural Facilities (Cinema/Video Hall, Sports Club, Stadium/Auditorium)	Communications (Bus Service, Railway Station, Waterway)
1	2	3	4	5	6	7	8	9	10	11	12	13
49	Atali (01477800)	714.0	1,248	244	P C(5-10)	CHW H(10+) MCW(5-10) PHC(5-10)	T HP TW	PO PH(10)	- CM(5-10) CP(5-10)	ACS NCS(5-10) OCS(5-10)	- CV(5-10) SP(10+) ST(10+)	BS RS(10+)
50	Bachar (01477900)	619.5	1,216	245	P C(10+)	PHS CHW H(10+) MCW(10+) PHC(<5)	T HP	PO PH(5)	- CM(<5) CP(<5)	ACS NCS(10+) OCS(10+)	- CV(10+) SP(10+) ST(10+)	BS RS
51	Choranda (01478000)	1,218.3	3,228	654	P S PUC C(10+)	MCW PHC PHS(2) FWC TB RMP(3) CHW H(10+)	T W	PO PH(30)	CM CP	ACS NCS(5-10) OCS(5-10)	- CV(5-10) SP(10+) ST(10+)	BS RS
52	Nishaliya (01478100)	282.1	499	116	P C(10+)	CWC CHW H(10+) MCW(10+) PHC(<5)	T TW	PH PO(<5)	- CM(<5) CP(<5)	ACS NCS(10+) OCS(10+)	- CV(10+) SP(10+) ST(10+)	BS RS(<5)
53	Methi (01478200)	575.1	1,055	250	P S C(10+)	MCW CWC PHC PHS(2) FWC TB CHW H(10+)	T W	PO PH(8)	- CM(10+) CP(10+)	ACS(2) NCS(10+) OCS(10+)	- CV(10+) SP(10+) ST(10+)	BS RS(5-10)
54	Chhanchhva (01478300)	559.9	787	160	P C(5-10)	CHW H(10+) MCW(5-10) PHC(<5)	T TW	PO PH(3)	- CM(<5) CP(5-10)	ACS NCS(5-10) OCS(5-10)	- CV(5-10) SP(10+) ST(10+)	BS RS(<5)
55	Kala (01478400)	377.6	1,063	205	P C(10+)	CHW H(10+) MCW(10+) PHC(<5)	T W	PH(2) PO(<5)	- CM(<5) CP(10+)	ACS NCS(10+) OCS(10+)	- CV(10+) SP(10+) ST(10+)	BS RS(<5)
56	Urad (01478500)	450.7	1,056	240	P C(10+)	CWC CHW H(10+) MCW(10+) PHC(10+)	T TW	PO PH(5)	- CM(10+) CP(10+)	ACS NCS(10+) OCS(10+)	- CV(5-10) SP(10+) ST(10+)	BS RS(<5)
57	Koliyad (01478600)	907.8	2,757	565	P S C(10+)	CWC PHS FWC RMP CHW H(10+) MCW(10+) PHC(10+)	T W	PO PH	- CM(<5) CP(10+)	ACS NCS(10+) OCS(10+)	- CV(<5) SP(10+) ST(10+)	BS RS(<5)

## Village Directory

## Land Use (As on 1999)

Approach to Village	Nearest Town & Distance (in km)	Power Supply	News paper/Magazine	Most Important Commodity Manufactured	Land use (i.e. area under different types of land use in hectare)							Name of Village	Serial Number
					Forest	Irrigated (by source)	Unirrigated	Cultivable Waste (including Gauchar and Groves)	Area not available for Cultivation				
14	15	16	17	18	19	20	21	22	23	2	1		
PR	Karjan (10)	EA	N M	Cotton, Tuwer, Jowar	-	TWE(300.0) T(300.0)	325.7	36.1	52.3	Atali	49		
MR	Karjan (20)	EA	N M	Cotton, Wheat, Tuwer	-	TW(300.0) T(300.0)	277.4	31.9	10.3	Bachar	50		
PR	Karjan (10)	EA	N M	Cotton, Sugarcane, Tuwer	-	W(100.0) TWE(300.0) T(400.0)	639.2	62.8	116.4	Choranda	51		
MR FP	Karjan (14)	EA	N M	Cotton, Tuwer, Jowar	-	WE(236.3) T(236.3)	-	13.6	32.2	Nishaliya	52		
PR	Karjan (14)	EA	N M	Cotton, Tuwer, Jowar	-	W(300.0) T(300.0)	200.2	28.2	46.7	Methi	53		
PR MR	Karjan (9)	EA	N M	Sugarcane, Cotton, Tuwer	-	WE(100.0) TWE(200.0) T(300.0)	201.2	28.3	30.3	Chhanchhva	54		
MR	Karjan (20)	EA	N	Cotton, Tuwer, Jowar	-	WE(50.0) TWE(150.0) T(200.0)	124.7	18.9	34.1	Kala	55		
PR	Palej (6)	EA	N	Cotton, Tuwer, Jowar	-	WE(100.0) TWE(100.0) T(200.0)	195.3	22.6	32.8	Urad	56		
PR	Palej (5)	EA	N	Cotton, Tuwer, Jowar	-	WE(150.0) TWE(200.0) T(350.0)	462.6	34.9	60.3	Koliyad	57		

## Census of India 2001 -

## Amenities and

Amenities available (if not available within the village, a dash (-) is shown in the column and next to it in brackets the distance in broad ranges viz. < 5 kms., 5-10 kms. and 10+ kms of the nearest place where the facility is available is given)												
Serial Number	Name of Village & Location Code	Total Area of the Village (in Hectare)	Total Population (2001 Census)	Number of Households (2001 Census)	Educational	Medical	Drinking Water	Post, Telegraph and Telephone	Commercial and Co-operative Banks	Agricultural, Non-Agricultural and Other Credit Societies	Recreational & Cultural Facilities (Cinema/Video Hall, Sports Club, Stadium/Auditorium)	Communications (Bus Service, Railway Station, Waterway)
1	2	3	4	5	6	7	8	9	10	11	12	13
58	Sansrod (01478700)	930.9	5,561	1,054	P(2) S C(10+)	PHS FWC CHW H(10+) MCW(10+) PHC(5-10)	T HP TW W	PO PH(100)	- CM(5-10) CP(10+)	ACS OCS(2) NCS(10+)	- CV(5-10) SP(10+) ST(10+)	BS RS(5-10)
59	Haldarva (01478800)	630.6	2,191	377	P O C(10+)	RMP CHW H(10+) MCW(10+) PHC(10+)	T TW W	PO PH(10)	- CM(< 5) CP(< 5)	- ACS(< 5) NCS(< 5) OCS(10+)	- CV(< 5) SP(10+) ST(10+)	BS RS(< 5)
60	Mantroj (01478900)	454.6	780	175	P C(10+)	CHW H(10+) MCW(10+) PHC(< 5)	T TW W	PO PH(< 5)	- CM(< 5) CP(< 5)	ACS NCS(10+) OCS(10+)	- CV(< 5) SP(10+) ST(10+)	- BS(< 5) RS(< 5)
61	Saring (01479000)	888.6	1,850	370	P C(10+)	CWC RMP CHW H(10+) MCW(10+) PHC(5-10)	T TW	PO PH(2)	- CM(10+) CP(10+)	ACS(2) NCS(10+) OCS(10+)	- CV(10+) SP(10+) ST(10+)	BS RS(5-10)
62	Sanapura (01479100)	447.3	993	212	P C(10+)	RMP CHW H(10+) MCW(10+) PHC(5-10)	T HP	PO PH(2)	- CM(5-10) CP(10+)	ACS NCS(10+) OCS(10+)	- CV(5-10) SP(10+) ST(10+)	BS RS(< 5)
63	Saniyad (01479200)	687.6	1,135	267	P C(10+)	PHS RMP CHW H(10+) MCW(10+) PHC(5-10)	T W	PO PH(5-10)	- CM(5-10) CP(5-10)	- ACS(5-10) NCS(5-10) OCS(5-10)	- CV(5-10) SP(10+) ST(10+)	BS RS
64	Sarupur Timbi (01479300)	337.2	632	156	P C(10+)	CWC CHW H(10+) MCW(10+) PHC(10+)	T HP TW W	PH PO(< 5)	- CM(10+) CP(10+)	- ACS(< 5) NCS(10+) OCS(10+)	- CV(10+) SP(10+) ST(10+)	BS RS(10+)
65	Latipur Timbi (01479400)	230.0	776	178	P C(10+)	CWC CHW H(10+) MCW(10+) PHC(< 5)	T HP	PH(2) PO(< 5)	- CM(< 5) CP(10+)	ACS NCS(10+) OCS(10+)	- CV(10+) SP(10+) ST(10+)	BS RS(< 5)
66	Kanthariya (01479500)	403.8	760	156	P C(10+)	CHW H(10+) MCW(10+) PHC(5-10)	T W	PO PH(4)	- CM(5-10) CP(10+)	ACS(2) NCS(10+) OCS(10+)	- CV(10+) SP(10+) ST(10+)	BS RS(5-10)
67	Simli (01479600)	735.0	2,032	411	P S C(10+)	MH(2) PHS CHW H(10+) MCW(10+) PHC(10+)	T HP	PO PH(14)	- CM(5-10) CP(10+)	ACS(2) NCS(10+) OCS(10+)	- CV(10+) SP(10+) ST(10+)	BS RS(5-10)

VILLAGE DIRECTORY

**Village Directory**

**Land Use (As on 1999)**

Approach to Village	Nearest Town & Distance (in km)	Power Supply	News paper/Magazine	Most Important Commodity Manufactured	Land use (i.e. area under different types of land use in hectare)						
					Forest	Irrigated (by source)	Unirrigated	Cultivable Waste (including Gauchar and Groves)	Area not available for Cultivation	Name of Village	Serial Number
14	15	16	17	18	19	20	21	22	23	2	1
PR	Palej (6)	EA	N	Cotton, Tuwer, Bajri	-	TWE(400.0) T(400.0)	434.6	29.9	66.5	Sansrod	58
PR	Palej (2)	EA	N M	Cotton, Tuwer, Jowar	-	WE(160.0) TWE(30.0) T(190.0)	383.6	11.6	45.4	Haldarva	59
MR	Palej (4)	EA	N	Cotton, Sugarcane, Bajri	-	WE(160.0) TWE(30.0) T(190.0)	203.9	21.4	39.3	Mantroj	60
PR	Palej (14)	EA	N M	Tuwer, Cotton, Vegetables	-	TWE(600.0) T(600.0)	168.3	53.5	66.7	Saring	61
PR	Palej (14)	EA	N M	Cotton, Tuwer, Sugarcane	-	TWE(200.0) T(200.0)	179.7	21.4	46.2	Sanapura	62
MR	Karjan (7)	EA	N	Cotton, Tuwer, Bajri	-	WE(150.0) TWE(200.0) T(350.0)	254.5	8.2	74.9	Saniyad	63
MR	Karjan (19)	EA	-	Cotton, Tuwer, Bajri	-	TWE(200.0) T(200.0)	103.2	13.1	21.0	Sarupur Timbi	64
MR	Karjan (20)	EA	N	Cotton, Tuwer, Jowar	-	WE(50.0) TWE(50.0) T(100.0)	91.5	11.5	27.0	Latipur Timbi	65
MR	Karjan (20)	EA	N	Sugarcane, Cotton, Tuwer	-	WE(55.0) TWE(100.0) T(155.0)	200.4	20.3	28.1	Kanthariya	66
PR	Karjan (20)	EA	N M	Cotton, Tuwer, Paddy	-	WE(128.0) TWE(450.0) T(578.0)	60.0	36.5	60.5	Simli	67

## Census of India 2001 -

## Amenities and

Amenities available (if not available within the village, a dash (-) is shown in the column and next to it in brackets the distance in broad ranges viz. < 5 kms., 5-10 kms. and 10+ kms of the nearest place where the facility is available is given)												
Serial Number	Name of Village & Location Code	Total Area of the Village (in Hectare)	Total Population (2001 Census)	Number of Households (2001 Census)	Educational	Medical	Drinking Water	Post, Telegraph and Telephone	Commercial and Co-operative Banks	Agricultural, Non-Agricultural and Other Credit Societies	Recreational & Cultural Facilities (Cinema/Video Hall, Sports Club, Stadium/Auditorium)	Communications (Bus Service, Railway Station, Waterway)
1	2	3	4	5	6	7	8	9	10	11	12	13
68	Kothiya (01479700)	460.9	1,018	226	P S C(10+)	CWC CHW H(10+) MCW(10+) PHC(5-10)	T TW	PH PO(< 5)	- CM(5-10) CP(10+)	ACS(2) NCS(10+) OCS(10+)	- CV(10+) SP(10+) ST(10+)	BS RS(10+)
69	Ranapur (01479800)	617.9	1,200	270	P S C(10+)	PHS CHW H(10+) MCW(10+) PHC(10+)	T W	PO PH(2)	- CM(5-10) CP(5-10)	ACS NCS(10+) OCS(10+)	- CV(10+) SP(10+) ST(10+)	BS NW RS(10+)
70	Deroli (01479900)	393.0	707	152	P C(10+)	PHS FWC CHW H(10+) MCW(10+) PHC(< 5)	T TW	PO PH	- CM(< 5) CP(10+)	- ACS(< 5) NCS(10+) OCS(10+)	- CV(10+) SP(10+) ST(10+)	BS RS(5-10)
71	Fatepur (01480000)	475.9	687	140	P C(10+)	CHW H(10+) MCW(10+) PHC(10+)	T W	PO PH	- CM(5-10) CP(10+)	ACS NCS(10+) OCS(10+)	- CV(10+) SP(10+) ST(10+)	BS NW RS(5-10)
72	Samri (01480100)	264.5	1,321	246	P C(10+)	CHW H(10+) MCW(10+) PHC(5-10)	T W	PO PH(2)	- CM(5-10) CP(5-10)	ACS NCS(10+) OCS(10+)	- CV(10+) SP(10+) ST(10+)	BS RS(< 5)
73	Samra (01480200)	624.9	1,081	211	P C(10+)	CWC CHW H(10+) MCW(10+) PHC(< 5)	T HP W	PO PH(4)	- CM(5-10) CP(5-10)	ACS NCS(10+) OCS(10+)	- CV(10+) SP(10+) ST(10+)	BS RS(< 5)
74	Sherpura (01480300)	162.7	237	54	P C(10+)	CWC CHW H(10+) MCW(10+) PHC(5-10)	HP W	- PO(5-10) PH(5-10)	- CM(5-10) CP(10+)	- ACS(5-10) NCS(10+) OCS(10+)	- CV(< 5) SP(10+) ST(10+)	- BS(5-10) RS(5-10)
75	Karan (01480400)	457.1	659	126	P C(10+)	CHW H(10+) MCW(10+) PHC(5-10)	T HP TW	PO PH(3)	- CM(5-10) CP(10+)	- ACS(< 5) NCS(10+) OCS(10+)	- CV(10+) SP(10+) ST(10+)	- BS(< 5) RS(< 5)
76	Pachhiyapura (01480500)	676.4	1,221	256	P S C(10+)	PHS RMP CHW H(10+) MCW(10+) PHC(10+)	T HP	PO PH(5)	- CM(10+) CP(10+)	ACS OCS NCS(10+)	- CV(10+) SP(10+) ST(10+)	BS RS(5-10)
77	Delvada (01480600)	283.6	479	106	P C(10+)	CHW H(10+) MCW(10+) PHC(5-10)	T HP	- PO(< 5) PH(< 5)	- CM(< 5) CP(< 5)	ACS NCS(< 5) OCS(< 5)	- CV(10+) SP(10+) ST(10+)	BS RS(< 5)
78	Somaj (01480700)	160.0	218	51	P C(10+)	CWC H(10+) MCW(10+) PHC(< 5)	T HP W	PH PO(< 5)	- CM(< 5) CP(5-10)	ACS(2) NCS(10+) OCS(10+)	- CV(10+) SP(10+) ST(10+)	- BS(< 5) RS(5-10)

VILLAGE DIRECTORY

**Village Directory**

**Land Use (As on 1999)**

Approach to Village	Nearest Town & Distance (in km)	Power Supply	News paper/Magazine	Most Important Commodity Manufactured	Land use (i.e. area under different types of land use in hectare)							Name of Village	Serial Number
					Forest	Irrigated (by source)	Unirrigated	Cultivable Waste (including Gauchar and Groves)	Area not available for Cultivation				
14	15	16	17	18	19	20	21	22	23	2	1		
PR	Karjan (22)	EA	N M	Cotton, Tuwer, Sugarcane	-	WE(150.0) TWE(50.0) T(200.0)	116.0	40.5	104.4	Kothiya	68		
PR	Karjan (30)	EA	N M	Wheat, Cotton, Tuwer	-	WE(250.0) TWE(50.0) T(300.0)	150.0	29.0	139.0	Ranapur	69		
PR	Karjan (20)	EA	N	Cotton, Tuwer, Jowar	-	TWE(200.0) T(200.0)	86.2	16.8	89.9	Deroli	70		
PR	Karjan (20)	EA	N	Cotton, Jowar, Bajri	-	WE(100.0) TWE(100.0) T(200.0)	111.9	14.7	149.2	Fatepur	71		
PR	Karjan (20)	EA	N	Cotton, Tuwer, Chilly	-	WE(120.3) T(120.3)	103.2	18.1	22.9	Samri	72		
PR	Karjan (20)	EA	-	Cotton, Tuwer, Chilly	-	WE(100.0) TWE(300.0) T(400.0)	121.9	23.0	80.0	Samra	73		
PR	Karjan (36)	EA	N	Cotton, Tuwer, Jowar	-	WE(50.0) TWE(50.0) T(100.0)	31.8	9.8	21.1	Sherpura	74		
MR	Palej (12)	EA	N M	Bajari, Jowar, Wheat	-	TWE(160.0) T(160.0)	212.5	30.1	54.4	Karan	75		
PR MR	Palej (28)	EA	N M	Cotton, Tuwer, Sugarcane	-	TW(200.0) T(200.0)	354.2	33.3	88.9	Pachhiyapura	76		
PR MR	Palej (5)	EA	N	Cotton, Sugarcane, Tuwer	-	TWE(100.0) T(100.0)	83.1	14.2	86.3	Delvada	77		
MR	Palej (8)	EA	N	Cotton, Tuwer, Jowar	-	TW(50.0) T(50.0)	58.7	17.4	34.0	Somaj	78		

## Census of India 2001 -

## Amenities and

Serial Number	Name of Village & Location Code	Total Area of the Village (in Hectare)	Total Population (2001 Census)	Number of Households (2001 Census)	Amenities available (if not available within the village, a dash (-) is shown in the column and next to it in brackets the distance in broad ranges viz. < 5 kms., 5-10 kms. and 10+ kms of the nearest place where the facility is available is given)								
					Educational	Medical	Drinking Water	Post, Telegraph and Telephone	Commercial and Co-operative Banks	Agricultural, Non-Agricultural and Other Credit Societies	Recreational & Cultural Facilities (Cinema/Video Hall, Sports Club, Stadium/Auditorium)	Communications (Bus Service, Railway Station, Waterway)	
1	2	3	4	5	6	7	8	9	10	11	12	13	
79	Arjanpura (01480800)	120.6	404	79	P C(10+)	CWC H(10+) MCW(5-10) PHC(<5)	T HP W	PH PO(<5)	- CM(<5) CP(10+)	ACS NCS(10+) OCS(10+)	- CV(10+) SP(10+) ST(10+)	BS RS(10+)	
80	Oz (01480900)	919.3	1,629	343	P C(10+)	- H(10+) MCW(5-10) PHC(<5)	T HP	PO PH(3)	- CM(5-10) CP(10+)	ACS(2) NCS(10+) OCS(10+)	- CV(5-10) SP(10+) ST(10+)	BS NW RS(10+)	
81	Rarod (01481000)	687.4	1,490	334	P S C(10+)	CWC PHC PHS(2) FWC NH RMP CHW H(10+) MCW(10+)	T W	PO PH(25)	CM CP(10+)	ACS(2) NCS(10+) OCS(10+)	- CV(10+) SP(10+) ST(10+)	BS RS(<5)	
82	Ropa (01481100)	188.4	683	146	P C(10+)	CHW H(10+) MCW(10+) PHC(<5)	T W	PO PH(8)	- CM(<5) CP(10+)	ACS NCS(10+) OCS(10+)	- CV(10+) SP(10+) ST(10+)	BS RS(<5)	
83	Kahona (01481200)	414.2	613	146	P C(5-10)	CWC CHW H(10+) MCW(10+) PHC(5-10)	T HP W	PH PO(<5)	- CM(10+) CP(10+)	ACS NCS(10+) OCS(10+)	- CV(10+) SP(10+) ST(10+)	BS RS(5-10)	
84	Hirjipura (01481300)	151.8	245	58	P C(10+)	PHS FWC CHW H(10+) MCW(10+) PHC(<5)	T W	PH PO(5-10)	- CM(10+) CP(10+)	ACS NCS(10+) OCS(10+)	- CV(10+) SP(10+) ST(10+)	BS RS(<5)	
85	Bakapur (01481400)	186.4	88	20	- P(<5) C(10+)	CWC FWC CHW H(10+) MCW(10+) PHC(<5)	T HP	- PO(<5) PH(<5)	- CM(10+) CP(10+)	- ACS(10+) NCS(10+) OCS(10+)	- CV(10+) SP(10+) ST(10+)	BS RS(<5)	
86	Lilod (01481500)	387.2	924	204	P O C(10+)	CHW H(10+) MCW(10+) PHC(<5)	T W	PO PH(4)	- CM(<5) CP(10+)	ACS NCS(10+) OCS(10+)	- CV(10+) SP(10+) ST(10+)	BS NW RS(<5)	
87	Sayar (01481600)	807.5	2,101	384	P(2) C(10+)	RMP CHW H(10+) MCW(10+) PHC(<5)	T HP	PO PH(7)	- CM(<5) CP(10+)	ACS(2) NCS(10+) OCS(10+)	- CV(10+) SP(10+) ST(10+)	BS NW RS(<5)	
88	Malod (01481700)	172.0	595	79	P O C(10+)	CHW H(10+) MCW(10+) PHC(<5)	T HP	PH(3) PO(<5)	- CM(<5) CP(10+)	ACS NCS(10+) OCS(10+)	- CV(10+) SP(10+) ST(10+)	BS RS	

VILLAGE DIRECTORY

**Village Directory**

**Land Use (As on 1999)**

Approach to Village	Nearest Town & Distance (in km)	Power Supply	News paper/Magazine	Most Important Commodity Manufactured	Land use (i.e. area under different types of land use in hectare)						Name of Village	Serial Number
					Forest	Irrigated (by source)	Unirrigated	Cultivable Waste (including Gauchar and Groves)	Area not available for Cultivation			
14	15	16	17	18	19	20	21	22	23	2	1	
PR	Palej (11)	EA	N	Cotton, Tuwer, Bajri	-	TWE(50.0) T(50.0)	38.8	23.7	8.1	Arjanpura	79	
PR MR	Palej (15)	EA	N	Cotton, Tuwer, Bajri	-	TWE(400.0) T(400.0)	301.1	36.5	181.7	Oz	80	
PR	Palej (8)	EA	N	Cotton, Tuwer, Jowar	-	WE(100.0) TWE(200.0) T(300.0)	284.0	45.0	58.3	Rarod	81	
PR	Karjan (20)	EA	N	Cotton, Tuwer, Sugarcane	-	TWE(100.0) T(100.0)	58.1	10.2	20.2	Ropa	82	
PR	Karjan (43)	EA	N	Wheat, Bajri, Jowar	-	TWE(200.0) T(200.0)	119.2	22.7	72.3	Kahona	83	
PR	Karjan (28)	EA	N	Cotton, Banana, Tuwer	-	TWE(90.0) T(90.0)	22.4	8.5	31.0	Hirjipura	84	
PR	Karjan (30)	EA	N	Cotton, Tuwer, Wheat	-	TWE(100.0) T(100.0)	39.7	9.0	37.7	Bakapur	85	
PR	Palej (18)	EA	N	Cotton, Tuwer, Sugarcane	-	TWE(200.0) T(200.0)	42.0	38.0	107.2	Lilod	86	
PR	Palej (15)	EA	N	Tuwer, Cotton, Banana	-	TW(150.0) TWE(200.0) T(350.0)	209.1	26.2	222.3	Sayar	87	
PR	Karjan (20)	EA	N	Cotton, Tuwer, Sugarcane	-	TWE(100.0) T(100.0)	48.2	7.7	16.1	Malod	88	



## Census of India 2001 -

## Amenities and

Amenities available (if not available within the village, a dash (-) is shown in the column and next to it in brackets the distance in broad ranges viz. < 5 kms., 5-10 kms. and 10+ kms of the nearest place where the facility is available is given)												
Serial Number	Name of Village & Location Code	Total Area of the Village (in Hectare)	Total Population (2001 Census)	Number of Households (2001 Census)	Educational	Medical	Drinking Water	Post, Telegraph and Telephone	Commercial and Co-operative Banks	Agricultural, Non-Agricultural and Other Credit Societies	Recreational & Cultural Facilities (Cinema/Video Hall, Sports Club, Stadium/Auditorium)	Communications (Bus Service, Railway Station, Waterway)
1	2	3	4	5	6	7	8	9	10	11	12	13
89	Sagdol (01481800)	499.8	1,026	216	P(2) C(10+)	RMP CHW H(10+) MCW(5-10) PHC(5-10)	T HP	PO PH(5)	- CM(5-10) CP(10+)	ACS(2) NCS(10+) OCS(10+)	- CV(10+) SP(10+) ST(10+)	BS RS(10+)
90	Pura (01481900)	551.9	1,080	213	P C(10+)	CHW H(10+) MCW(10+) PHC(10+)	T HP	PO PH(2)	- CM(10+) CP(10+)	ACS NCS(10+) OCS(10+)	- CV(10+) SP(10+) ST(10+)	BS NW RS(5-10)
91	Moti Koral (01482000)	674.3	2,637	578	P S C(10+)	CWC PHS CHW H(10+) MCW(10+) PHC(5-10)	T W	PO PH(7)	- CM(5-10) CP(10+)	ACS(2) NCS(10+) OCS(10+)	- CV(10+) SP(10+) ST(10+)	BS RS NW
92	Alampura (01482100)	194.8	718	164	P S C(10+)	CHW H(10+) MCW(10+) PHC(<5)	T HP	PH(10) PO(<5)	- CM(10+) CP(10+)	ACS(2) NCS(10+) OCS(10+)	- CV(10+) SP(10+) ST(10+)	BS RS(<5)
93	Nani Koral (01482200)	524.3	732	163	P(2) C(10+)	CWC CHW H(10+) MCW(10+) PHC(5-10)	T HP W	PO PH(3)	- CM(5-10) CP(10+)	ACS NCS(10+) OCS(10+)	- CV(10+) SP(10+) ST(10+)	BS NW RS(<5)
<b>Block Total</b>		<b>58,616.3</b>	<b>136,128</b>	<b>27,862</b>	<b>P(99) S(18) PUC(3) O(3)</b>	<b>DA DH MCW(3) MH(3) CWC(21) PHC(5) PHS(36) FWC(15) TB(5) NH(2) RMP(38) CHW(86)</b>	<b>T(92) W(46) HP(37) TW(37) L(5)</b>	<b>PO(73) PH(809) CP(2)</b>	<b>CM(6) CP(2)</b>	<b>ACS(113) OCS(5)</b>		<b>BS(86) RS(11) NW(8)</b>

**Village Directory**

**Land Use (As on 1999)**

Approach to Village	Nearest Town & Distance (in km)	Power Supply	News paper/Magazine	Most Important Commodity Manufactured	Land use (i.e. area under different types of land use in hectare)							Name of Village	Serial Number
					Forest	Irrigated (by source)	Unirrigated	Cultivable Waste (including Gauchar and Groves)	Area not available for Cultivation				
14	15	16	17	18	19	20	21	22	23	2	1		
PR	Palej (15)	EA	N	Cotton, Tuwer, Banana	-	WE(100.0) TWE(200.0) T(300.0)	136.6	8.1	55.0	Sagdol	89		
PR MR	Palej (16)	EA	-	Cotton, Tuwer, Jowar	-	TWE(150.0) T(150.0)	248.0	20.7	133.2	Pura	90		
PR	Palej (15)	EA	N M	Cotton, Tuwer, Jowar	-	TWE(300.0) T(300.0)	207.5	43.8	123.0	Moti Koral	91		
PR	Palej (15)	EA	N	Cotton, Banana, Bajri	-	TWE(125.0) T(125.0)	41.9	10.6	17.3	Alampura	92		
PR MR	Palej (16)	EA	N	Cotton, Tuwer, Banana	-	WE(376.0) T(376.0)	0.4	52.6	95.2	Nani Koral	93		
<b>PR(79) MR(24) FP NW(8)</b>		<b>EA(93)</b>	<b>N(81) M(32)</b>		<b>0.0</b>	<b>W(400.0) WE(4,915.6) TW(950.0) TWE(19,669.8) T(25,935.4)</b>	<b>24,548.2</b>	<b>2,638.3</b>	<b>5,494.5</b>				



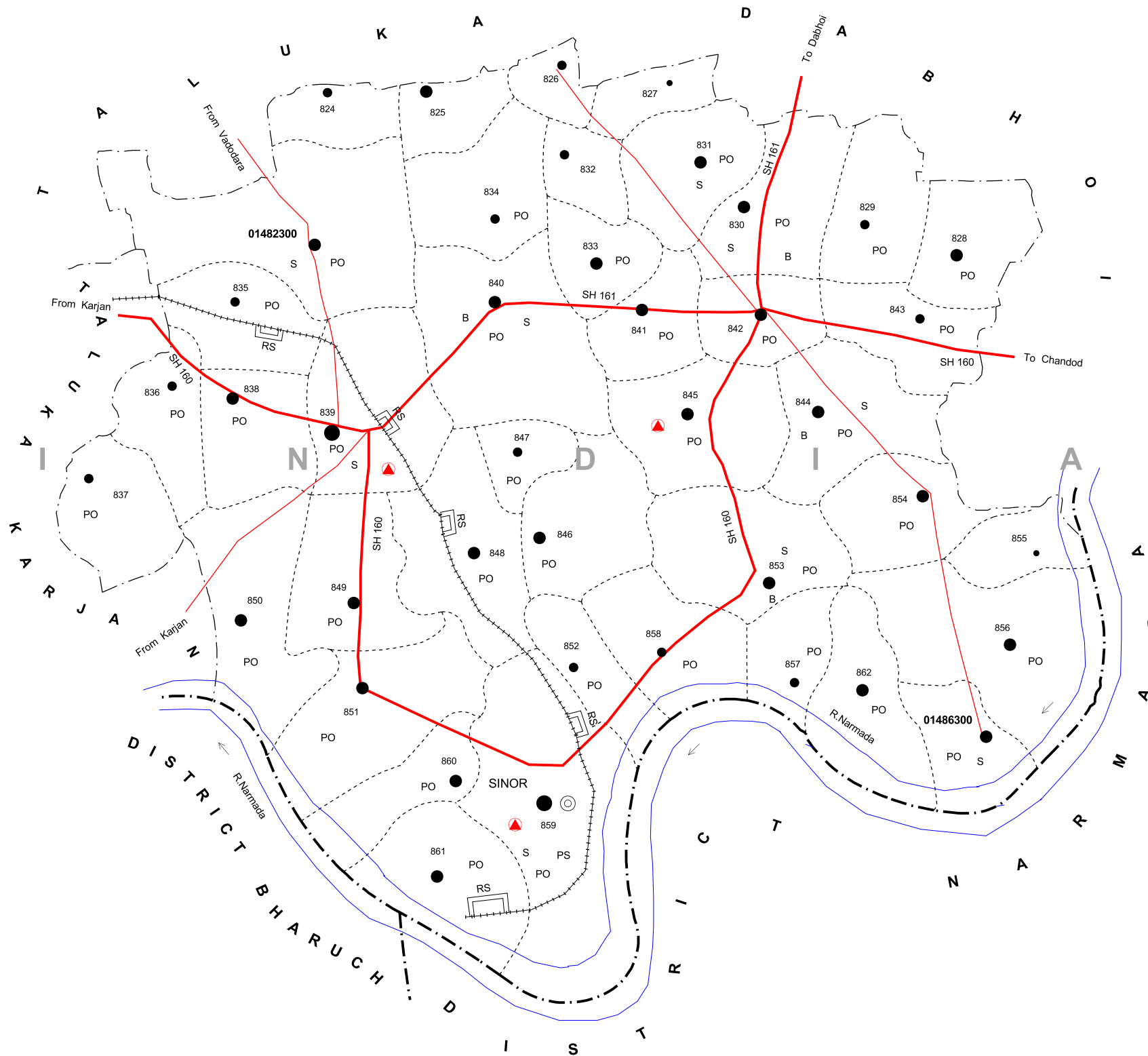
**TALUKA / C.D.BLOCK**  
**SINOR**



# GUJARAT TALUKA SINOR DISTRICT VADODARA



TOTAL AREA	292.51 Km <sup>2</sup>
TOTAL POPULATION	69 094
TOTAL NUMBER OF VILLAGES	41
DISTANCE FROM DISTRICT HEADQUARTERS TO TALUKA	55 Kms



BOUNDARY, DISTRICT...	---
" TALUKA ...	---
" VILLAGE WITH PERMANENT LOCATION CODE NUMBER...	01482300
HEADQUARTERS : TALUKA ...	⊙
POPULATION SIZE CLASS OF VILLAGES : 200-499, 500-999, 1000-4999, 5000 AND ABOVE...	● ● ● ●
STATE HIGHWAY	SH 160
IMPORTANT METALLED ROADS	RS
RAILWAY LINE WITH STATION , NARROW GAUGE...	RS
RIVER AND STREAM...	~ ~ ~
POST OFFICE...	PO
HIGH SCHOOL/SENIOR SECONDARY SCHOOL...	S
POLICE STATION EXCLUDING RLY. POLICE STATION	PS
PRIMARY HEALTH CENTRE	▲
BANK...	B

C.D. BLOCK BOUNDARY OF SINOR IS CO-TERMINUS WITH TALUKA BOUNDARY .



**(c) Alphabetical list of Villages ( Sinor Taluka )**

Sl. No.	Name of Village	2001 Census Location Code Number	1991 Census Location Code Number	Sl. No.	Name of Village	2001 Census Location Code Number	1991 Census Location Code Number
1	2	3	4	1	2	3	4
1	Achisara	01483400	00014	22	Moletha	01485600	00027
2	Ambali	01485700	00038	23	Mota Fofaliya	01485300	00028
3	Anandi	01483000	00007	24	Mota Karala	01484400	00024
4	Avakhal	01484000	00015	25	Nana Habipura	01482400	00001
5	Barkal	01486300	00040	26	Nana Karala	01482800	00009
6	Bavaliya	01483700	00019	27	Puniyad	01483100	00006
7	Bhekhada	01483200	00004	28	Sadhli	01483900	00021
8	Bithali	01485400	00025	29	Sandha	01482600	00003
9	Chhanbhoi	01483300	00013	30	Satisana	01484300	00010
10	Damapura	01485200	00036	31	Segva	01484200	00011
11	Damnagar	01482700	00005	32	Simli	01484500	00023
12	Dariapura	01485500	00026	33	Sinor	01485900	01110
13	Diver	01485000	00032	34	Surasamal	01485100	00033
14	Garadi	01482500	00002	35	Tarva	01483500	00017
15	Kanjetha	01485800	00037	36	Tersa	01484700	00022
16	Kukas	01484600	00029	37	Timbarva	01482300	00016
17	Malpur	01484100	00012	38	Tinglod	01483600	00018
18	Malsar	01486100	00035	39	Utraj	01483800	00020
19	Mandva	01486000	00034	40	Vaniyad	01482900	00008
20	Manjrol	01484800	00030	41	Zanzad	01486200	00039
21	Mindhol	01484900	00031				



## Census of India 2001 -

## Amenities and

Serial Number	Name of Village & Location Code	Total Area of the Village (in Hectare)	Total Population (2001 Census)	Number of Households (2001 Census)	Amenities available (if not available within the village, a dash (-) is shown in the column and next to it in brackets the distance in broad ranges viz. < 5 kms., 5-10 kms. and 10+ kms of the nearest place where the facility is available is given)							
					Educational	Medical	Drinking Water	Post, Telegraph and Telephone	Commercial and Co-operative Banks	Agricultural, Non-Agricultural and Other Credit Societies	Recreational & Cultural Facilities (Cinema/Video Hall, Sports Club, Stadium/Auditorium)	Communications (Bus Service, Railway Station, Waterway)
1	2	3	4	5	6	7	8	9	10	11	12	13
1	Timbarva (01482300)	1,550.9	2,384	557	P S AC C(<5)	CWC(3) PHS CHW H(10+) MCW(<5) PHC(<5)	T TW W	PO PH	- CM(<5) CP(<5)	ACS NCS(10+) OCS(10+)	- CV(10+) SP(10+) ST(10+)	BS RS(<5)
2	Nana Habipura (01482400)	322.3	747	169	P C(10+)	CHW H(10+) MCW(<5) PHC(<5)	T TW	- PO(5-10) PH(5-10)	- CM(5-10) CP(5-10)	- ACS(5-10) NCS(5-10) OCS(10+)	- CV(10+) SP(10+) ST(10+)	BS RS(5-10)
3	Garadi (01482500)	378.5	1,141	224	P C(10+)	CWC CHW H(10+) MCW(10+) PHC(10+)	T TW	- PO(<5) PH(<5)	- CM(<5) CP(10+)	ACS NCS(10+) OCS(10+)	- CV(10+) SP(10+) ST(10+)	BS RS(5-10)
4	Sandha (01482600)	290.3	817	166	P C(10+)	CHW H(10+) MCW(<5) PHC(10+)	T TW	- PO(10+) PH(10+)	- CM(<5) CP(<5)	ACS(2) NCS(10+) OCS(10+)	- CV(10+) SP(10+) ST(10+)	BS RS(<5)
5	Damnagar (01482700)	328.7	492	118	P C(10+)	HC CHW H(10+) MCW(10+) PHC(10+)	T TW W	- PO(10+) PH(10+)	- CM(<5) CP(10+)	ACS NCS(10+) OCS(10+)	- CV(10+) SP(10+) ST(10+)	BS RS(10+)
6	Nana Karala (01482800)	541.3	1,135	250	P C(10+)	CHW H(10+) MCW(10+) PHC(<5)	T TW W	PO PH	- CM(<5) CP(<5)	ACS NCS(<5) OCS(<5)	- CV(10+) SP(10+) ST(10+)	BS RS(<5)
7	Vaniyad (01482900)	631.8	779	175	P C(10+)	MCW CHW H(10+) PHC(5-10)	T TW W	PO PH(6)	- CM(<5) CP(10+)	ACS NCS(10+) OCS(10+)	- CV(10+) SP(10+) ST(10+)	BS RS(<5)
8	Anandi (01483000)	758.1	1,891	400	P S PUC C(10+)	PHS CHW H(10+) MCW(<5) PHC(<5)	T W	PO PH(2)	CM CP(10+)	ACS NCS(10+) OCS(10+)	- CV(10+) SP(10+) ST(10+)	BS RS(10+)
9	Puniyad (01483100)	683.4	1,738	369	P S C(10+)	CHW H(10+) MCW(5-10) PHC(5-10)	T TW W	PO PH	- CM(10+) CP(<5)	ACS NCS(10+) OCS(10+)	- CV(10+) SP(10+) ST(10+)	BS RS(<5)
10	Bhekhada (01483200)	201.1	681	151	P C(5-10)	HC PHS CHW H(5-10) MCW(<5) PHC(<5)	T TW W	- PO(5-10) PH(5-10)	- CM(<5) CP(<5)	ACS NCS(10+) OCS(10+)	- CV(10+) SP(10+) ST(10+)	BS RS(<5)
11	Chhanbhoi (01483300)	523.9	1,043	242	P AC C(10+)	RMP CHW H(10+) MCW(10+) PHC(10+)	T TW	PO PH(10)	- CM(<5) CP(10+)	ACS NCS(10+) OCS(10+)	- CV(10+) SP(10+) ST(10+)	BS RS(10+)

## Village Directory

## Land Use (As on 1999)

Approach to Village	Nearest Town & Distance (in km)	Power Supply	News paper/Magazine	Most Important Commodity Manufactured	Land use (i.e. area under different types of land use in hectare)							Name of Village	Serial Number
					Forest	Irrigated (by source)	Unirrigated	Cultivable Waste (including Gauchar and Groves)	Area not available for Cultivation				
14	15	16	17	18	19	20	21	22	23	2	1		
PR	Dabhoi (25)	EA	N M	Cotton, Wheat, Vegetables	-	TWE(1100.0) T(1100.0)	349.0	40.0	61.9	Timbarva	1		
MR FP	Dabhoi (20)	EA	N M	Cotton, Tuwer, Vegetables	-	TWE(245.0) T(245.0)	32.0	20.3	25.0	Nana Habipura	2		
PR MR FP	Dabhoi (10)	EA	N M	Cotton, Tuwer, Vegetables	-	TW(250.0) T(250.0)	83.5	21.8	23.2	Garadi	3		
PR	Dabhoi (20)	EA	N M	Cotton, Tuwer, Sugarcane	-	TWE(200.5) T(200.5)	50.0	14.6	25.2	Sandha	4		
PR	Dabhoi (15)	EA	N M	Cotton, Tuwer, Vegetables	-	WE(45.0) TWE(245.0) T(290.0)	2.6	16.4	19.8	Damnagar	5		
PR	Dabhoi (17)	EA	N M	Cotton, Tuwer, Vegetables	-	TWE(434.2) T(434.2)	71.0	16.0	20.1	Nana Karala	6		
PR	Dabhoi (16)	EA	N	Tuwer, Cotton, Paddy	-	WE(90.0) TWE(391.0) T(481.0)	29.0	21.8	100.0	Vaniyad	7		
PR	Dabhoi (13)	EA	N M	Cotton, Tuwer, Sugarcane	-	WE(215.4) TWE(224.4) T(439.9)	193.8	23.8	100.7	Anandi	8		
PR	Dabhoi (15)	EA	N	Cotton, Tuwer, Vegetables	-	TW(450.0) T(450.0)	150.4	18.5	64.5	Puniyad	9		
PR	Dabhoi (19)	EA	N M	Cotton, Sugarcane, Tuwer	-	TWE(138.2) T(138.2)	30.0	8.2	24.7	Bhekhada	10		
PR	Dabhoi (20)	EA	N	Cotton, Tuwer, Castor Seeds	-	WE(250.0) TWE(150.0) T(400.0)	37.4	25.6	60.9	Chhanbhoi	11		

## Census of India 2001 -

## Amenities and

Serial Number	Name of Village & Location Code	Total Area of the Village (in Hectare)	Total Population (2001 Census)	Number of Households (2001 Census)	Amenities available (if not available within the village, a dash (-) is shown in the column and next to it in brackets the distance in broad ranges viz. < 5 kms., 5-10 kms. and 10+ kms of the nearest place where the facility is available is given)							
					Educational	Medical	Drinking Water	Post, Telegraph and Telephone	Commercial and Co-operative Banks	Agricultural, Non-Agricultural and Other Credit Societies	Recreational & Cultural Facilities (Cinema/Video Hall, Sports Club, Stadium/Auditorium)	Communications (Bus Service, Railway Station, Waterway)
1	2	3	4	5	6	7	8	9	10	11	12	13
12	Achisara (01483400)	732.5	916	205	P C(10+)	CHW H(10+) MCW(<5) PHC(<5)	T TW W	PO PH	- CM(<5) CP(<5)	ACS NCS(10+) OCS(10+)	- CV(10+) SP(10+) ST(10+)	BS RS(<5)
13	Tarva (01483500)	522.4	991	206	P C(<5)	RMP CHW H(10+) MCW(<5) PHC(<5)	T TW W	PO PH	- CM(<5) CP(<5)	ACS NCS(10+) OCS(10+)	- CV(10+) SP(10+) ST(10+)	BS RS(<5)
14	Tinglod (01483600)	466.7	976	227	P C(<5)	CWC CHW H(10+) MCW(<5) PHC(<5)	T TW W	PO PH	- CM(<5) CP(<5)	ACS NCS(10+) OCS(10+)	- CV(10+) SP(10+) ST(10+)	BS RS(<5)
15	Bavaliya (01483700)	630.3	884	184	P AC C(10+)	CHW H(10+) MCW(5-10) PHC(10+)	T TW W	PO PH(5)	- CM(10+) CP(10+)	ACS NCS(10+) OCS(10+)	- CV(10+) SP(10+) ST(10+)	BS RS(10+)
16	Utraj (01483800)	676.1	2,082	466	P AC C(<5)	PHS CHW H(10+) MCW(<5) PHC(<5)	T TW W	PO PH	- CM(<5) CP(<5)	ACS NCS(10+) OCS(10+)	- CV(10+) SP(10+) ST(10+)	BS RS(<5)
17	Sadhli (01483900)	1,132.6	6,683	1,328	P S PUC C Tr O	MCW MH PHC PHS(2) FWC TB RMP(6) CHW H(10+)	T TW W	PO PH(10)	CM(2) CP(2)	ACS(2) NCS(5-10) OCS(5-10)	- CV(5-10) SP(10+) ST(10+)	BS RS
18	Avakhhal (01484000)	1,343.8	3,840	859	P S Tr C(<5)	MCW CWC PHS RMP H(10+) PHC(<5)	T TW W	PO PH	CM CP(<5)	ACS(2) NCS(10+) OCS(10+)	- CV(10+) SP(10+) ST(10+)	BS RS(<5)
19	Malpur (01484100)	461.3	1,280	263	P AC C(<5)	CHW H(10+) MCW(<5) PHC(<5)	T TW W	PO PH(5)	- CM(<5) CP(<5)	ACS NCS(10+) OCS(10+)	- CV(10+) SP(10+) ST(10+)	BS RS(5-10)
20	Segva (01484200)	452.9	1,454	324	P C(10+)	CHW H(10+) MCW(<5) PHC(<5)	T TW	PO PH(12)	- CM(<5) CP(10+)	ACS NCS(10+) OCS(10+)	- CV(10+) SP(10+) ST(10+)	BS RS(10+)
21	Satisana (01484300)	670.6	981	219	P C(10+)	CHW H(<5) MCW(10+) PHC(10+)	T TW W	PO PH	- CM(<5) CP(<5)	ACS NCS(<5) OCS(<5)	- CV(10+) SP(10+) ST(10+)	BS RS(<5)

VILLAGE DIRECTORY

**Village Directory**

**Land Use (As on 1999)**

Approach to Village	Nearest Town & Distance (in km)	Power Supply	News paper/Magazine	Most Important Commodity Manufactured	Land use (i.e. area under different types of land use in hectare)						
					Forest	Irrigated (by source)	Unirrigated	Cultivable Waste (including Gauchar and Groves)	Area not available for Cultivation	Name of Village	Serial Number
14	15	16	17	18	19	20	21	22	23	2	1
PR	Dabhoi (20)	EA	N M	Cotton, Tuwer, Paddy	-	WE(300.0) TWE(300.0) T(600.0)	46.6	27.3	58.6	Achisara	12
PR	Karjan (25)	EA	N M	Cotton, Tuwer, Vegetables	-	WE(100.0) TWE(225.0) T(325.0)	122.0	30.4	45.0	Tarva	13
PR	Karjan (20)	EA	N M	Cotton, Tuwer, Vegetables	-	TWE(300.0) T(300.0)	106.0	20.7	40.0	Tinglod	14
PR	Karjan (20)	EA	N M	Cotton, Tuwer, Vegetables	-	TWE(500.0) T(500.0)	80.0	15.3	35.0	Bavaliya	15
PR	Karjan (10)	EA	N M	Cotton, Tuwer, Sugarcane	-	TWE(500.0) T(500.0)	112.0	20.1	44.0	Utraj	16
PR MR FP	Karjan (25)	EA	N M	Cotton, Tuwer, Vegetables	-	TWE(912.4) T(912.4)	100.0	9.9	110.3	Sadhli	17
PR	Dabhoi (20)	EA	N M	Cotton, Sugarcane, Vegetables	-	TWE(1000.0) T(1000.0)	128.5	43.0	172.3	Avakhal	18
PR	Dabhoi (19)	EA	N	Cotton, Tuwer, Paddy	-	TWE(400.0) T(400.0)	13.2	12.2	35.8	Malpur	19
PR	Dabhoi (14)	EA	N	Tuwer, Cotton, Sugarcane	-	WE(80.0) TWE(280.0) T(360.0)	14.2	21.8	56.9	Segva	20
PR	Dabhoi (17)	EA	N M	Cotton, Tuwer, Sugarcane	-	TWE(403.0) T(403.0)	159.7	16.9	91.1	Satisana	21

## Census of India 2001 -

## Amenities and

Amenities available (if not available within the village, a dash (-) is shown in the column and next to it in brackets the distance in broad ranges viz. < 5 kms., 5-10 kms. and 10+ kms of the nearest place where the facility is available is given)												
Serial Number	Name of Village & Location Code	Total Area of the Village (in Hectare)	Total Population (2001 Census)	Number of Households (2001 Census)	Educational	Medical	Drinking Water	Post, Telegraph and Telephone	Commercial and Co-operative Banks	Agricultural, Non-Agricultural and Other Credit Societies	Recreational & Cultural Facilities (Cinema/Video Hall, Sports Club, Stadium/Auditorium)	Communications (Bus Service, Railway Station, Waterway)
1	2	3	4	5	6	7	8	9	10	11	12	13
22	Mota Karala (01484400)	907.5	1,931	485	P(2) S C(10+)	DA PHS FWC RMP CHW H(10+) MCW(5-10) PHC(5-10)	T TW W	PO PH	CM CP(10+)	ACS(2) NCS OCS(10+)	- CV(10+) SP(10+) ST(10+)	BS RS(10+)
23	Simli (01484500)	843.9	1,855	422	P(2) C(10+)	MCW HC PHC PHS(2) FWC TB CHW H(10+)	T TW W	PO PH	- CM(5-10) CP(10+)	ACS(2) NCS(10+) OCS(10+)	- CV(10+) SP(10+) ST(10+)	BS RS(10+)
24	Kukas (01484600)	779.6	1,979	419	P C(<5)	PHS CHW H(<5) MCW(<5) PHC(<5)	T HP W	PO PH	- CM(<5) CP(<5)	ACS NCS(5-10) OCS(5-10)	- CV(5-10) SP(10+) ST(10+)	BS RS(<5)
25	Tersa (01484700)	316.1	741	168	P C(<5)	CHW H(<5) MCW(<5) PHC(<5)	T TW W	PO PH	- CM(<5) CP(<5)	ACS(2) NCS(10+) OCS(10+)	- CV(10+) SP(10+) ST(10+)	BS RS(<5)
26	Manjrol (01484800)	920.3	1,906	387	P AC C(<5)	RMP CHW H(10+) MCW(<5) PHC(<5)	T TW W	PO PH	- CM(<5) CP(<5)	ACS(2) NCS(5-10) OCS(5-10)	- CV(10+) SP(10+) ST(10+)	BS RS
27	Mindhol (01484900)	913.2	1,559	320	P AC C(<5)	CHW H(10+) MCW(<5) PHC(<5)	T TW W	PO PH	- CM(<5) CP(<5)	ACS(2) NCS(5-10) OCS(5-10)	- CV(5-10) SP(10+) ST(10+)	BS RS(<5)
28	Diver (01485000)	981.2	1,185	273	P AC C(5-10)	PHS CHW H(10+) MCW(<5) PHC(5-10)	T TW W	PO PH	- CM(5-10) CP(5-10)	ACS(2) NCS(10+) OCS(10+)	- CV(10+) SP(10+) ST(10+)	BS RS(5-10)
29	Surasamal (01485100)	1,109.3	1,610	327	P AC C(5-10)	CHW H(10+) MCW(5-10) PHC(5-10)	T TW W	PO PH(9)	- CM(<5) CP(<5)	ACS NCS(<5) OCS(<5)	- CV(<5) SP(10+) ST(10+)	BS RS(<5)
30	Damapura (01485200)	454.1	703	154	P C(10+)	CHW H(5-10) MCW(<5) PHC(<5)	T TW W	PO PH	- CM(<5) CP(<5)	ACS NCS(<5) OCS(<5)	- CV(10+) SP(10+) ST(10+)	BS RS(<5)

## Village Directory

## Land Use (As on 1999)

Approach to Village	Nearest Town & Distance (in km)	Power Supply	News paper/Magazine	Most Important Commodity Manufactured	Land use (i.e. area under different types of land use in hectare)						Name of Village	Serial Number
					Forest	Irrigated (by source)	Unirrigated	Cultivable Waste (including Gauchar and Groves)	Area not available for Cultivation			
14	15	16	17	18	19	20	21	22	23	2	1	
PR	Dabhoi (15)	EA	N M	Cotton, Tuwer, Vegetables	-	WE(300.0) TWE(300.0) T(600.0)	201.7	27.0	78.8	Mota Karala	22	
PR MR	Dabhoi (20)	EA	N M	Cotton, Tuwer, Castor Seeds	-	WE(187.0) TWE(434.0) T(621.0)	114.3	41.2	67.4	Simli	23	
PR	Karjan (25)	EA	N M	Cotton, Tuwer, Sugarcane	-	TWE(579.0) T(579.0)	100.0	30.6	70.0	Kukas	24	
PR	Karjan (25)	EA	N M	Cotton, Tuwer, Sugarcane	-	WE(200.0) T(200.0)	80.0	16.0	20.1	Tersa	25	
MR FP	Dabhoi (30)	EA	N M	Cotton, Tuwer, Sugarcane	-	TWE(640.0) T(640.0)	138.2	20.8	121.3	Manjrol	26	
PR	Karjan (25)	EA	N M	Cotton, Tuwer, Vegetables	-	TWE(500.0) T(500.0)	291.9	3.7	117.6	Mindhol	27	
PR MR	Karjan (30)	EA	N	Cotton, Tuwer, Vegetables	-	TWE(500.0) T(500.0)	283.4	50.5	147.3	Diver	28	
PR MR FP	Dabhoi (25)	EA	N M	Cotton, Vegetables, Tuwer	-	WE(300.0) TWE(400.0) T(700.0)	225.4	54.4	129.5	Surasamal	29	
PR MR	Dabhoi (25)	EA	N M	Cotton, Tuwer, Vegetables	-	TWE(280.0) T(280.0)	75.5	22.6	76.0	Damapura	30	

## Census of India 2001 -

## Amenities and

Serial Number	Name of Village & Location Code	Total Area of the Village (in Hectare)	Total Population (2001 Census)	Number of Households (2001 Census)	Amenities available (if not available within the village, a dash (-) is shown in the column and next to it in brackets the distance in broad ranges viz. < 5 kms., 5-10 kms. and 10+ kms of the nearest place where the facility is available is given)							
					Educational	Medical	Drinking Water	Post, Telegraph and Telephone	Commercial and Co-operative Banks	Agricultural, Non-Agricultural and Other Credit Societies	Recreational & Cultural Facilities (Cinema/Video Hall, Sports Club, Stadium/Auditorium)	Communications (Bus Service, Railway Station, Waterway)
1	2	3	4	5	6	7	8	9	10	11	12	13
31	Mota Fofaliya (01485300)	943.1	2,572	583	P(2) S C(10+)	DA MH PHS RMP CHW O H(10+) MCW(<5) PHC(<5)	T TW W	PO PH	CM CP(5-10)	ACS NCS(5-10) OCS(5-10)	- CV(10+) SP(10+) ST(10+)	BS RS(5-10)
32	Bithali (01485400)	592.7	1,213	271	P C(10+)	MCW PHS FWC RMP CHW H(<5) PHC(<5)	T TW W	PO PH(5-10)	- CM(<5) CP(10+)	ACS(2) NCS(10+) OCS(10+)	- CV(10+) SP(10+) ST(10+)	BS RS(5-10)
33	Dariapura (01485500)	240.4	323	67	P C(10+)	RMP CHW H(<5) MCW(5-10) PHC(5-10)	T TW W	- PO(10+) PH(10+)	- CM(<5) CP(10+)	ACS NCS(10+) OCS(10+)	- CV(10+) SP(10+) ST(10+)	BS NW RS(10+)
34	Moletha (01485600)	1,253.2	1,304	288	P C(10+)	CHW H(10+) MCW(10+) PHC(10+)	T TW R	PO PH(<5)	- CM(5-10) CP(10+)	ACS NCS(10+) OCS(10+)	- CV(10+) SP(10+) ST(10+)	BS NW RS(10+)
35	Ambali (01485700)	481.7	773	185	P C(10+)	CHW H(<5) MCW(<5) PHC(5-10)	T TW W	PO PH(8)	- CM(<5) CP(5-10)	ACS NCS(5-10) OCS(5-10)	- CV(10+) SP(10+) ST(10+)	BS NW RS(5-10)
36	Kanjetha (01485800)	901.4	791	196	P C(10+)	MCW PHS CHW H(<5) PHC(<5)	T TW W	PO PH(<5)	- CM(<5) CP(<5)	ACS NCS(<5) OCS(<5)	- CV(10+) SP(10+) ST(10+)	BS NW RS(<5)
37	Sinor (01485900)	1,620.0	8,408	1,739	P(2) S PUC C(10+)	MCW MH HC PHC PHS(2) FWC TB RMP CHW H(5-10)	T HP TW W TK R	PO PTO PH	CM(2) CP(3)	ACS NCS OCS	- CV(10+) SP(10+) ST(10+)	BS RS NW
38	Mandva (01486000)	467.1	1,511	296	P AC C(10+)	CHW H(10+) MCW(<5) PHC(<5)	T TW W	PO PH	- CM(<5) CP(<5)	- ACS(<5) NCS(<5) OCS(<5)	- CV(<5) SP(10+) ST(10+)	BS RS(<5)

VILLAGE DIRECTORY

**Village Directory**

**Land Use (As on 1999)**

Approach to Village	Nearest Town & Distance (in km)	Power Supply	News paper/Magazine	Most Important Commodity Manufactured	Land use (i.e. area under different types of land use in hectare)							Name of Village	Serial Number
					Forest	Irrigated (by source)	Unirrigated	Cultivable Waste (including Gauchar and Groves)	Area not available for Cultivation				
14	15	16	17	18	19	20	21	22	23	2	1		
PR	Dabhoi (22)	EA	N M	Cotton, Tuwer, Maize	-	WE(200.0) TWE(500.0) T(700.0)	94.8	51.9	96.4	Mota Fofaliya	31		
PR	Dabhoi (20)	EA	N	Tuwer, Cotton, Vegetables	-	WE(402.0) T(402.0)	123.0	62.1	5.6	Bithali	32		
PR NR	Dabhoi (22)	EA	N	Cotton, Sugarcane, Vegetables	-	TWE(109.0) T(109.0)	68.0	35.0	28.4	Dariapura	33		
PR NR	Dabhoi (27)	EA	N M	Cotton, Tuwer, Jowar	-	TWE(700.0) T(700.0)	118.9	45.0	389.3	Moletha	34		
PR MR NR	Dabhoi (28)	EA	N M	Cotton, Tuwer, Vegetables	-	WE(126.0) TWE(220.0) T(346.0)	30.4	22.0	83.3	Ambali	35		
PR NR	Dabhoi (24)	EA	-	Cotton, Tuwer, Vegetables	-	WE(320.0) TWE(40.0) T(360.0)	358.1	41.2	142.1	Kanjetha	36		
PR MR NR	Dabhoi (30)	EA	N M	Cotton, Tuwer, Sugarcane	-	WE(200.0) TWE(600.0) T(800.0)	140.1	172.0	508.0	Sinor	37		
PR MR	Dabhoi (28)	ED EAG	N M	Cotton, Tuwer, Vegetables	-	TWE(275.0) T(275.0)	86.3	25.7	80.2	Mandva	38		



## Census of India 2001 -

## Amenities and

Amenities available (if not available within the village, a dash (-) is shown in the column and next to it in brackets the distance in broad ranges viz. < 5 kms., 5-10 kms. and 10+ kms of the nearest place where the facility is available is given)												
Serial Number	Name of Village & Location Code	Total Area of the Village (in Hectare)	Total Population (2001 Census)	Number of Households (2001 Census)	Educational	Medical	Drinking Water	Post, Telegraph and Telephone	Commercial and Co-operative Banks	Agricultural, Non-Agricultural and Other Credit Societies	Recreational & Cultural Facilities (Cinema/Video Hall, Sports Club, Stadium/Auditorium)	Communications (Bus Service, Railway Station, Waterway)
1	2	3	4	5	6	7	8	9	10	11	12	13
39	Malsar (01486100)	808.3	2,431	577	P AC C(10+)	PHS FWC RMP H(10+) MCW(<5) PHC(<5)	T TW R	PO PH(10)	- CM(<5) CP(<5)	ACS(2) NCS(<5) OCS(<5)	- CV(10+) SP(10+) ST(10+)	BS RS NW
40	Zanzad (01486200)	842.7	1,404	322	P AC C(10+)	PHS CHW H(<5) MCW(<5) PHC(10+)	T TW W	PO PH(10)	- CM(<5) CP(10+)	- ACS(10+) NCS(10+) OCS(10+)	- CV(10+) SP(10+) ST(10+)	BS NW RS(10+)
41	Barkal (01486300)	576.6	1,960	468	P(2) S C(10+)	CWC(2) PHS RMP CHW H(5-10) MCW(10+) PHC(10+)	T TW W TK	PO PH	- CM(5-10) CP(5-10)	ACS NCS(10+) OCS(10+)	- CV(10+) SP(10+) ST(10+)	BS NW RS(10+)
<b>Block Total</b>		<b>29,251.5</b>	<b>69,094</b>	<b>15,049</b>	<b>P(46) S(9) PUC(3) C Tr(2) AC(12) O</b>	<b>DA(2) MCW(7) MH(3) CWC(8) HC(4) PHC(3) PHS(20) FWC(6) TB(3) RMP(17) CHW(39) O</b>	<b>T(41) W(34) TK(2) HP(2) TW(39) R(3) L(5)</b>	<b>PO(35) PTO PH(108)</b>	<b>CM(8) CP(5)</b>	<b>ACS(49) NCS(2) OCS</b>		<b>BS(41) RS(4) NW(8)</b>

VILLAGE DIRECTORY

**Village Directory**

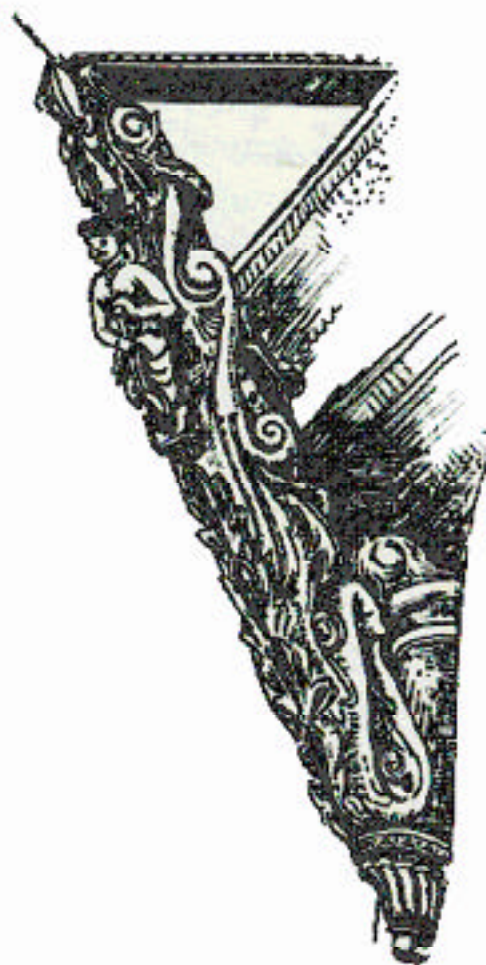
**Land Use (As on 1999)**

Approach to Village	Nearest Town & Distance (in km)	Power Supply	News paper/Magazine	Most Important Commodity Manufactured	Land use (i.e. area under different types of land use in hectare)							Name of Village	Serial Number
					Forest	Irrigated (by source)	Unirrigated	Cultivable Waste (including Gauchar and Groves)	Area not available for Cultivation				
14	15	16	17	18	19	20	21	22	23	2	1		
PR NR	Dabhoi (32)	EA	N M	Cotton, Banana, Vegetables	-	TWE(400.0) T(400.0)		193.4	43.8	171.2	Malsar	39	
PR MR NR	Dabhoi (23)	EA	N M	Cotton, Tuwer, Vegetables	-	WE(240.0) TWE(310.0) T(550.0)		77.6	44.3	170.8	Zanzad	40	
PR NR	Dabhoi (25)	ED EAG	N	Banana, Cotton, Vegetables	-	WE(60.0) TWE(200.0) T(260.0)		54.1	15.7	246.8	Barkal	41	
<b>PR(39)</b>		<b>ED(2)</b>	<b>N(40)</b>		<b>0.0</b>	<b>WE(3,615.4)</b>		<b>4,765.8</b>	<b>1,269.6</b>	<b>3,965.0</b>			
<b>MR(12)</b>		<b>EAG(2)</b>	<b>M(31)</b>			<b>TW(700.0)</b>							
<b>FP(5)</b>		<b>EA(39)</b>				<b>TWE(14,935.8)</b>							
<b>NR(8)</b>						<b>T(19,251.2)</b>							
<b>NW(8)</b>													





# APPENDICES



## APPENDIX - I - VILLAGE DIRECTORY

ABSTRACT OF EDUCATIONAL, MEDICAL AND OTHER AMENITIES IN VILLAGES - TALUKA/C.D.  
BLOCK LEVEL

Sl. No.	Name of Taluka / C.D. Block	Total Number of Inhabited Villages	Total Population of Taluka	Educational Institution					
				Primary School		Middle School*		Matriculation Secondary School	
				Villages	Institutions	Villages	Institutions	Villages	Institutions
1	2	3	4	5	6	7	8	9	10
1	Savli	137	237,929	132	234	0	0	23	27
2	Vadodara	91	214,944	89	150	0	0	17	17
3	Vaghodia	95	132,279	93	166	0	0	10	11
4	Jetpur Pavi	212	225,894	202	262	0	0	21	23
5	Chhota Udaipur	144	179,486	143	196	0	0	10	10
6	Kavant	133	170,524	130	191	0	0	8	9
7	Nasvadi	217	124,828	189	212	0	0	11	12
8	Sankheda	185	175,366	182	292	0	0	19	20
9	Dabhoi	118	128,077	115	158	0	0	17	22
10	Padra	82	201,031	81	128	0	0	22	22
11	Karjan	93	136,128	91	99	0	0	18	18
12	Sinor	41	69,094	41	46	0	0	9	9
<b>District(Rural) :</b>		<b>1,548</b>	<b>1,995,580</b>	<b>1,488</b>	<b>2,134</b>	<b>0</b>	<b>0</b>	<b>185</b>	<b>200</b>

Sl. No.	Name of Taluka / C.D. Block	Medical Institutions							
		Hospital		Dispensary		Primary Health Centre / Health Centre		Primary Health Sub-Centre	
		Villages	Institutions	Villages	Institutions	Villages	Institutions	Villages	Institutions
1	2	20	21	22	23	24	25	26	27
1	Savli	1	3	7	9	8	10	47	51
2	Vadodara	1	1	4	4	7	7	38	44
3	Vaghodia	3	5	6	8	4	8	27	30
4	Jetpur Pavi	1	1	9	10	12	13	53	58
5	Chhota Udaipur	0	0	1	1	6	6	46	49
6	Kavant	0	0	6	7	8	9	43	45
7	Nasvadi	0	0	1	1	8	8	36	38
8	Sankheda	2	3	7	9	7	7	35	38
9	Dabhoi	0	0	4	4	5	6	36	37
10	Padra	0	0	7	7	7	7	37	37
11	Karjan	0	0	2	2	5	5	32	36
12	Sinor	0	0	2	2	5	7	17	20
<b>District(Rural) :</b>		<b>8</b>	<b>13</b>	<b>56</b>	<b>64</b>	<b>82</b>	<b>93</b>	<b>447</b>	<b>483</b>

**Note :** \* In Gujarat State the levels of education are classified as under

- (i) Primary School (From Std. I to VII passed)
- (ii) Secondary/Matriculation (From Std. VIII to X passed)
- (iii) Higher Secondary (From Std. XI to XII passed). Hence details under column 7, 8 are not shown.

## APPENDIX - I - VILLAGE DIRECTORY

ABSTRACT OF EDUCATIONAL, MEDICAL AND OTHER AMENITIES IN VILLAGES - TALUKA/C.D.  
BLOCK LEVEL

Educational Institutions (contd.)									Sl. No.
Higher Secondary / PUC / Intermediate / Junior College		College (Graduate and above)		Adult Literacy Classes/Centres		Others		No Educational Facilities	
Villages	Institutions	Villages	Institutions	Villages	Institutions	Villages	Institutions		
11	12	13	14	15	16	17	18	19	1
8	9	1	2	4	8	3	4	5	1
3	3	0	0	0	0	4	5	2	2
2	2	1	1	1	1	1	1	2	3
7	7	1	1	3	3	2	3	10	4
5	5	0	0	6	6	1	1	1	5
3	3	0	0	4	7	2	3	3	6
5	5	0	0	31	31	4	4	26	7
8	8	2	2	0	0	1	2	3	8
4	4	0	0	1	1	3	3	3	9
6	6	1	1	0	0	1	1	1	10
3	3	0	0	0	0	3	3	2	11
3	3	1	1	12	12	2	3	0	12
<b>57</b>	<b>58</b>	<b>7</b>	<b>8</b>	<b>62</b>	<b>69</b>	<b>27</b>	<b>33</b>	<b>58</b>	

Medical Institutions (contd.)									Sl. No.
Maternity and Child Welfare Centre / Maternity Home / Child Welfare Centre		Family Welfare Centre		Community Health Workers		Others		No Medical Facilities	
Villages	Institutions	Villages	Institution	Villages	Institutions	Villages	Institutions		
28	29	30	31	32	33	34	35	36	1
13	23	15	15	11	11	28	57	76	1
14	21	9	9	7	8	35	76	40	2
6	12	8	8	94	95	5	14	1	3
120	173	9	9	186	186	16	27	12	4
36	40	2	2	77	78	3	5	34	5
11	23	3	3	63	63	3	13	46	6
18	21	2	2	189	189	5	12	20	7
76	102	13	13	101	101	15	34	54	8
16	24	9	9	110	110	13	38	5	9
23	31	10	10	79	79	35	54	1	10
25	27	15	15	86	86	29	45	5	11
12	18	6	6	39	39	13	21	0	12
<b>370</b>	<b>515</b>	<b>101</b>	<b>101</b>	<b>1,042</b>	<b>1,045</b>	<b>200</b>	<b>396</b>	<b>294</b>	

## APPENDIX - I - VILLAGE DIRECTORY

ABSTRACT OF EDUCATIONAL, MEDICAL AND OTHER AMENITIES IN VILLAGES - TALUKA/  
C.D. BLOCK LEVEL

Sl. No.	Name of Taluka/ C.D. Block	Drinking Water Source							
		Tap	Well	Tank	Tubewell	River	Fountain	Canal	Others
1	2	37	38	39	40	41	42	43	44
1	Savli	92	93	61	55	40	2	3	126
2	Vadodara	91	7	6	16	5	0	0	31
3	Vaghodia	47	20	8	5	8	0	1	87
4	Jetpur Pavi	42	202	35	12	98	7	23	192
5	Chhota Udaipur	6	140	13	4	55	1	7	141
6	Kavant	9	133	3	2	68	2	6	132
7	Nasvadi	49	210	11	14	103	24	20	197
8	Sankheda	122	134	7	56	56	0	8	171
9	Dabhoi	110	80	64	69	12	0	4	68
10	Padra	81	82	74	65	26	0	0	76
11	Karjan	92	46	0	37	0	0	0	37
12	Sinor	41	34	2	39	3	0	0	2
<b>District (Rural) :</b>		<b>782</b>	<b>1,181</b>	<b>284</b>	<b>374</b>	<b>474</b>	<b>36</b>	<b>72</b>	<b>1,260</b>

Sl. No.	Name of Taluka / C.D. Block	Transport Communications			Banks		Power Supply		Credit Societies	
		Bus Service	Railway Station	Navigable Waterway	Villages	Number of Commercial and Co-operative Banks	Available	Not Available	Villages	Number of Agricultural Credit Societies
1	2	54	55	56	57	58	59	60	61	62
1	Savli	116	4	0	13	20	137	0	104	104
2	Vadodara	78	6	0	15	18	91	0	49	54
3	Vaghodia	77	0	0	8	13	95	0	67	98
4	Jetpur Pavi	130	5	0	9	13	212	0	76	106
5	Chhota Udaipur	93	2	0	3	3	144	0	20	21
6	Kavant	92	0	0	6	8	133	0	18	18
7	Nasvadi	112	4	0	4	7	201	16	31	31
8	Sankheda	118	9	1	9	18	185	0	127	191
9	Dabhoi	89	13	2	6	11	118	0	74	81
10	Padra	82	7	0	12	14	82	0	76	146
11	Karjan	86	11	8	6	8	93	0	80	113
12	Sinor	41	4	8	6	13	41	0	38	49
<b>District (Rural):</b>		<b>1,114</b>	<b>65</b>	<b>19</b>	<b>97</b>	<b>146</b>	<b>1,532</b>	<b>16</b>	<b>760</b>	<b>1,012</b>

## APPENDIX - I - VILLAGE DIRECTORY

ABSTRACT OF EDUCATIONAL, MEDICAL AND OTHER AMENITIES IN VILLAGES - TALUKA/  
C.D. BLOCK LEVEL

Drinking water source (contd.)		Post, Telegraph and Telephone							Sl. No.
More than one Source	No Drinking Water Facilities	Post Office	Telegraph Office	Post and Telegraph Office	Post Office & Phone	Telegraph Office & Phone	Post, Telegraph Office & Phone	Phone	
45	46	47	48	49	50	51	52	53	1
130	0	93	0	7	67	0	7	70	1
43	0	57	0	0	49	0	0	66	2
66	0	57	1	2	24	1	2	31	3
211	0	55	0	1	31	0	1	46	4
144	0	29	1	0	9	1	0	16	5
133	0	42	0	2	16	0	2	22	6
209	0	41	3	4	18	3	4	39	7
185	0	64	2	3	55	2	3	92	8
117	0	53	3	3	42	3	3	64	9
82	0	61	0	40	60	0	40	77	10
93	0	73	0	0	70	0	0	85	11
41	0	35	0	1	32	0	1	32	12
<b>1,454</b>	<b>0</b>	<b>660</b>	<b>10</b>	<b>63</b>	<b>473</b>	<b>10</b>	<b>63</b>	<b>640</b>	

Credit Societies		Recreational Facility			Newspaper / Magazine			Sl. No.		
Villages	Number of Non-Agricultural Credit Societies	Villages	Number of Other Credit Societies	Cinema / Video Hall	Sports Club	Stadium / Auditorium/ Community Hall	News Paper	Magazine	News Paper Magazine	
63	64	65	66	67	68	69	70	71	72	1
2	2	14	16	2	0	0	76	33	33	1
5	5	6	7	1	0	1	63	50	46	2
4	4	6	11	2	0	0	71	51	51	3
60	61	18	19	2	0	1	71	45	45	4
9	14	10	15	1	3	0	16	12	12	5
2	2	6	6	1	0	0	23	16	16	6
4	6	1	1	1	0	0	66	38	37	7
1	3	1	2	2	1	0	132	70	69	8
15	15	12	12	1	0	0	81	52	50	9
3	3	0	0	0	0	0	82	82	82	10
0	0	3	5	0	0	0	81	32	32	11
2	2	1	1	0	0	0	40	31	31	12
<b>107</b>	<b>117</b>	<b>78</b>	<b>95</b>	<b>13</b>	<b>4</b>	<b>2</b>	<b>802</b>	<b>512</b>	<b>504</b>	



**APPENDIX – 1 A - VILLAGE DIRECTORY**  
**VILLAGES BY NUMBER OF PRIMARY SCHOOLS**

Sl. No.	Name of Taluka/ C.D.Block	Total Number of Inhabited Villages	Number of Primary Schools				
			None	One	Two	Three	Four +
1	2	3	4	5	6	7	8
1	Savli	137	5	80	34	6	12
2	Vadodara	91	2	62	12	8	7
3	Vaghodia	95	2	53	22	12	6
4	Jetpur Pavi	212	10	159	30	10	3
5	Chhota Udaipur	144	1	100	36	5	2
6	Kavant	133	3	92	24	9	5
7	Nasvadi	217	28	171	14	3	1
8	Sankheda	185	3	124	31	18	9
9	Dabhoi	118	3	86	16	12	1
10	Padra	82	1	59	13	1	8
11	Karjan	93	2	84	6	1	0
12	Sinor	41	0	36	5	0	0
<b>District Total:</b>		<b>1,548</b>	<b>60</b>	<b>1,106</b>	<b>243</b>	<b>85</b>	<b>54</b>

**APPENDIX 1B - VILLAGE DIRECTORY**  
**VILLAGES BY PRIMARY, MIDDLE AND SECONDARY SCHOOLS**

Sl. No.	Name of Taluka/ C.D.Block	Total Number of Inhabited Villages	Type of educational institutions available			
			No School	At least one Primary School and No Middle School	At least one Primary School and one Middle School*	At least one Middle School and one Secondary School*
1	2	3	4	5	6	7
1	Savli	137	5	132	0	0
2	Vadodara	91	2	89	0	0
3	Vaghodia	95	2	93	0	0
4	Jetpur Pavi	212	10	202	0	0
5	Chhota Udaipur	144	1	143	0	0
6	Kavant	133	3	130	0	0
7	Nasvadi	217	28	189	0	0
8	Sankheda	185	3	182	0	0
9	Dabhoi	118	3	115	0	0
10	Padra	82	1	81	0	0
11	Karjan	93	2	91	0	0
12	Sinor	41	0	41	0	0
<b>District Total :</b>		<b>1,548</b>	<b>60</b>	<b>1,488</b>	<b>0</b>	<b>0</b>

**Note :** \* In Gujarat State the levels of education are classified as under

- (i) Primary School (From Std. I to VII passed)
- (ii) Secondary/Matriculation (From Std. VIII to X passed)
- (iii) Higher Secondary (From Std. XI to XII passed). Hence details under column 6 and 7 are not shown

## APPENDIX 1C - VILLAGE DIRECTORY

## VILLAGES WITH DIFFERENT SOURCES OF DRINKING WATER FACILITIES AVAILABLE

Sl. No.	Name of Taluka/ C.D.Block	Number of villages with different sources of drinking water available				
		Only tap	Only well	Only tube well	Only handpump	More than one source only from tap, well, tube well, handpump
1	2	3	4	5	6	7
1	Savli	2	0	0	5	119
2	Vadodara	48	0	0	0	43
3	Vaghodia	4	1	0	24	58
4	Jetpur Pavi	0	1	0	0	195
5	Chhota Udaipur	0	0	0	0	140
6	Kavant	0	0	0	0	132
7	Nasvadi	0	7	0	1	194
8	Sankheda	0	0	0	0	175
9	Dabhoi	0	0	0	1	111
10	Padra	0	0	0	0	82
11	Karjan	0	0	0	0	93
12	Sinor	0	0	0	0	41
<b>District Total:</b>		<b>54</b>	<b>9</b>	<b>0</b>	<b>31</b>	<b>1,383</b>

## APPENDIX II - VILLAGE DIRECTORY

## VILLAGES WITH 5,000 AND ABOVE POPLATION WHICH DO NOT HAVE ONE OR MORE AMENITIES AVAILABLE

Sl. No.	Name of Village	Location Code Number	Name of C. D. Block	Population	Amenities Not Available (indicate N. A. where amenity not available)						
					Senior Secondary School	College	Primary Health Sub Centre	Tap Drinking Water	Bus Facility	Approach by Pucca road	Commercial Bank
1	2	3	4	5	6	7	8	9	10	11	12
1	Varsada	01331500	Savli	7,653	N.A.	N.A.	Available	Available	Available	Available	N.A.
2	Desar	01332200	Savli	6,176	Available	N.A.	Available	Available	Available	Available	Available
3	Shihora	01334300	Savli	5,927	N.A.	N.A.	Available	N.A.	Available	Available	N.A.
4	Dhantej	01337100	Savli	5,000	N.A.	N.A.	Available	Available	Available	Available	N.A.
5	Savli	01338800	Savli	17,937	Available	Available	Available	Available	Available	Available	Available
6	Wankaner	01339200	Savli	7,777	Available	N.A.	Available	Available	Available	Available	Available
7	Gothada	01340800	Savli	8,217	N.A.	N.A.	Available	Available	Available	Available	N.A.
8	Bhadarva	01341100	Savli	6,082	Available	N.A.	Available	Available	Available	Available	Available
9	Tundav	01343300	Savli	5,456	N.A.	N.A.	Available	Available	Available	Available	N.A.
10	Moksi	01343500	Savli	5,768	N.A.	N.A.	Available	Available	Available	Available	N.A.
11	Sankarda	01345000	Vadodara	6,449	N.A.	N.A.	Available	Available	Available	Available	Available
12	Sokhda	01345200	Vadodara	12,348	Available	N.A.	Available	Available	Available	Available	Available
13	Padmala	01345300	Vadodara	5,113	N.A.	N.A.	Available	Available	Available	Available	Available
14	Anagadh	01345500	Vadodara	13,531	N.A.	N.A.	Available	Available	Available	Available	N.A.

Sl. No.	Name of Village	Location Code Number	Name of C. D. Block	Population	Amenities Not Available (indicate N. A. where amenity not available )						
					Senior Secondary School	College	Primary Health Sub Centre	Tap Drinking Water	Bus Facility	Approach by Pucca road	Commercial Bank
1	2	3	4	5	6	7	8	9	10	11	12
15	Dasharath	01346000	Vadodara	10,630	Available	N.A.	Available	Available	Available	Available	Available
16	Koyli	01346300	Vadodara	9,580	N.A.	N.A.	Available	Available	Available	Available	Available
17	Dumad	01346400	Vadodara	5,147	N.A.	N.A.	Available	Available	Available	Available	N.A.
18	Sherkhi	01347200	Vadodara	8,425	N.A.	N.A.	Available	Available	Available	Available	N.A.
19	Sindhrot	01347300	Vadodara	6,174	N.A.	N.A.	Available	Available	Available	Available	N.A.
20	Sevasi	01347700	Vadodara	6,107	N.A.	N.A.	Available	Available	Available	Available	Available
21	Bhayli	01348100	Vadodara	7,096	N.A.	N.A.	Available	Available	Available	Available	Available
22	Samiyala	01348400	Vadodara	6,073	N.A.	N.A.	Available	Available	Available	Available	N.A.
23	Por	01352700	Vadodara	5,237	N.A.	N.A.	Available	Available	Available	Available	Available
24	Jarod	01354800	Vaghodia	6,438	Available	N.A.	Available	Available	Available	Available	Available
25	Vaghodia	01362100	Vaghodia	13,480	Available	N.A.	Available	Available	Available	Available	Available
26	Kadval	01364500	Jetpur Pavi	5,285	N.A.	N.A.	Available	Available	Available	Available	Available
27	Jetpur	01371800	Jetpur Pavi	7,310	Available	Available	Available	Available	Available	Available	Available
28	Moti Amrol	01374200	Jetpur Pavi	5,120	N.A.	N.A.	Available	N.A.	Available	Available	N.A.
29	Tejgadh	01392300	Chhota Udaipur	6,112	Available	N.A.	Available	Available	Available	Available	Available
30	Kavant	01407000	Kavant	7,071	Available	N.A.	Available	Available	Available	Available	Available
31	Nasvadi	01417500	Nasvadi	7,065	Available	N.A.	Available	Available	Available	Available	Available
32	Ali Kherva	01436700	Sankheda	6,248	Available	N.A.	Available	Available	Available	Available	N.A.
33	Mankani	01439100	Sankheda	7,784	Available	N.A.	Available	Available	Available	Available	Available
34	Sankheda	01442300	Sankheda	9,860	Available	Available	Available	Available	Available	Available	Available
35	Bahadarpur	01442400	Sankheda	6,372	Available	N.A.	Available	Available	Available	Available	Available
36	Kayavarohan	01462700	Dabhoi	8,733	Available	N.A.	Available	Available	Available	Available	Available
37	Jaspur	01464900	Padra	7,035	N.A.	N.A.	Available	Available	Available	Available	Available
38	Mujpur	01465500	Padra	8,542	N.A.	N.A.	Available	Available	Available	Available	N.A.
39	Dabka	01465700	Padra	7,691	N.A.	N.A.	Available	Available	Available	Available	Available
40	Chokari	01465900	Padra	7,880	N.A.	N.A.	Available	Available	Available	Available	N.A.
41	Dabhasa	01466800	Padra	7,240	N.A.	N.A.	Available	Available	Available	Available	Available
42	Ranu	01467400	Padra	5,069	N.A.	N.A.	Available	Available	Available	Available	N.A.
43	Bhoj	01467500	Padra	6,466	N.A.	N.A.	Available	Available	Available	Available	N.A.
44	Vadu	01467600	Padra	8,506	N.A.	N.A.	Available	Available	Available	Available	Available
45	Kandari	01475100	Karjan	5,845	Available	N.A.	Available	Available	Available	Available	Available
46	Miyagam	01475800	Karjan	5,155	N.A.	N.A.	Available	Available	Available	Available	N.A.
47	Valan	01477300	Karjan	9,250	Available	N.A.	Available	Available	Available	Available	Available
48	Sansrod	01478700	Karjan	5,561	N.A.	N.A.	Available	Available	Available	Available	N.A.
49	Sadhli	01483900	Sinor	6,683	Available	Available	Available	Available	Available	Available	Available
50	Sinor	01485900	Sinor	8,408	Available	N.A.	Available	Available	Available	Available	Available

## APPENDIX II - A- CENSUS TOWN

## CENSUS TOWNS WHICH DO NOT HAVE ONE OR MORE AMENITIES

Sl. No.	Name of census Town	Location Code Number	Name of C. D. Block	Popula-tion	Amenities Not Available (indicate N. A. where amenity not available )						
					Senior Secondary School	College	Health Centre	Tap Drinking Water	Bus Facility	Approach by Pucca road	Banks
1	2	3	4	5	6	7	8	9	10	11	12
1	Nandesari	41901000	Vadodara	7,270	N.A.	N.A.	Available	Available	Available	Available	Available
2	Ranoli	41903000	Vadodara	11,057	Available	N.A.	Available	Available	Available	Available	Available
3	Karachiya	41905000	Vadodara	7,736	N.A.	N.A.	Available	Available	Available	Available	N.A.
4	Bajwa	41907000	Vadodara	9,192	Available	N.A.	Available	Available	Available	Available	Available
5	Jawaharnagar (Guj.Refinery)	41908000	Vadodara	4,667	Available	N.A.	N.A.	Available	Available	Available	Available
6	Tarsali	41910000	Vadodara	26,706	N.A.	N.A.	N.A.	Available	Available	Available	Available
7	Bodeli	41913000	Sankheda	10,490	Available	Available	N.A.	Available	Available	Available	Available

## APPENDIX – III VILLAGE DIRECTORY

## LAND UTILISATION DATA IN RESPECT OF NON MUNICIPAL TOWNS (CENSUS TOWNS)

Sl. No.	Name of (Census) Town and Taluka/ C.D. Block within brackets	Land use (i.e. area under different types of land use in hectares)					
		Total Area	Forest	Irrigated by Source	Unirrigated	Cultivable waste including gauchar and groves	Area not available for Cultivation
1	2	3	4	5	6	7	8
<b>Vadodara District</b>							
1	Nandesari (vadodara)	784.9	-	58.9	254.0	213.5	258.5
2	Nandesari INA (vadodara)	206.0	-	-	-	-	206.0
3	Ranoli (vadodara)	692.2	-	101.0	460.2	83.0	48.0
4	Petrochemical complex INA	405.0	-	-	-	-	405.0
5	Karachiya (vadodara)	95.9	-	25.0	25.9	-	45.0
6	GSFC complex INA (vadodara)	321.0	-	-	-	-	321.0
7	Bajawa (vadodara)	191.0	-	159.3	-	1.8	29.9
8	Jawaharnagar Gujarat Refineary (vadodara)	695.0	-	-	-	-	695.0
9	Tarsali (vadodara)	610.0	-	-	332.4	57.5	220.2
10	Bodeli (sankheda)	305.4	-	15.5	102.8	85.9	101.2
11	Vaghodia INA (Vaghodia)	368.4	-	-	-	-	368.9

## APPENDIX IV - VILLAGE DIRECTORY

## TALUKA/C.D. BLOCKWISE LIST OF INHABITED VILLAGES WHERE NO AMENITY OTHER THAN DRINKING WATER FACILITY IS AVAILABLE

Sl. No.	Location Code Number	Name of Village
1	2	3
1.	Name of CD Block: Savli	Nil
2.	Name of CD Block: Vadodara	Nil
3.	Name of CD Block: Vaghodia	Nil
4.	Name of CD Block: Jetpur Pavi	Nil
5.	Name of CD Block: Chhota Udaipur	Nil
6.	Name of CD Block: Kavant	Nil
7.	Name of CD Block: Nasvadi	
	1 01432600	Udet
	2 01433600	Chhoti Umer
8.	Name of CD Block: Sankheda	Nil
9.	Name of CD Block: Dabhoi	Nil
10.	Name of CD Block: Padra	Nil
11.	Name of CD Block: Karjan	Nil
12.	Name of CD Block: Sinor	Nil

## APPENDIX V - VILLAGE DIRECTORY

## SUMMARY SHOWING NUMBER OF VILLAGES NOT HAVING SCHEDULED CASTES POPULATION

Sl. No.	Name of Taluka / C. D. Block	Total Villages	Uninhabited Villages	Inhabited Villages	Number of Inhabited Villages having no Scheduled Castes Population
1	2	3	4	5	6
1	Savli	137	0	137	33
2	Vadodara	91	0	91	8
3	Vaghodia	96	1	95	20
4	Jetpur Pavi	213	1	212	115
5	Chhota Udaipur	144	0	144	94
6	Kavant	133	0	133	71
7	Nasvadi	219	2	217	178
8	Sankheda	186	1	185	76
9	Dabhoi	118	0	118	13
10	Padra	82	0	82	2
11	Karjan	93	0	93	0
12	Sinor	41	0	41	0
	<b>District Total:</b>	<b>1,553</b>	<b>5</b>	<b>1,548</b>	<b>610</b>

**APPENDIX VI - VILLAGE DIRECTORY**  
**SUMMARY SHOWING NUMBER OF VILLAGES NOT HAVING**  
**SCHEDULED TRIBES POPULATION**

Sl. No.	Name of Taluka C. D. Block	Total Villages	Uninhabited Villages	Inhabited Villages	Number of Inhabited Villages having no Scheduled Tribes Population
1	2	3	4	5	6
1	Savli	137	0	137	43
2	Vadodara	91	0	91	11
3	Vaghodia	96	1	95	1
4	Jetpur Pavi	213	1	212	3
5	Chhota Udaipur	144	0	144	0
6	Kavant	133	0	133	0
7	Nasvadi	219	2	217	0
8	Sankheda	186	1	185	1
9	Dabhoi	118	0	118	0
10	Padra	82	0	82	23
11	Karjan	93	0	93	0
12	Sinor	41	0	41	0
<b>District Total :</b>		<b>1,553</b>	<b>5</b>	<b>1,548</b>	<b>82</b>

**APPENDIX VII A - VILLAGE DIRECTORY**

**LIST OF VILLAGES ACCORDING TO THE PROPORTION OF THE SCHEDULED CASTES TO THE TOTAL POPULATION BY RANGES**

**A-Scheduled Castes**

Range of Scheduled Castes Population (percentages)	Location Code Number	Name of Village	Range of Scheduled Castes Population (percentages)	Location Code Number	Name of Village
1	2	3	1	2	3
<b>Name of CD Block : Savli</b> <b>Less than 5</b>				01336400	Amarapura
				01337400	Vitoj
		01331100	Udalpur	01337600	Gangadiyapura
		01331400	Jambu Goral	01337800	Rasawadi
		01331500	Varsada	01337900	Lachhanpura
		01332000	Intvad	01338000	Rupankui
		01332100	Nani Varnoli (Vanto)	01338100	Kanoda
		01332200	Desar	01338200	Rasulpur
		01332300	Valavav	01338300	Dungrapura
		01333000	Nani Varnoli	01338500	Kamalpara
		01333100	Chhalier	01338600	Vasanpura
		01334200	Pratappura	01338900	Sardarpura
		01334500	Vaghanu Muvadu	01339000	Poicha (Kanoda)
		01335300	Vansiya	01339100	Mevaliapura
		01335500	Andrakhiya	01339300	Javla
		01336100	Nhara	01339500	Moti Bhadol

Range of Scheduled Castes Population (percentages)	Location Code Number	Name of Village	Range of Scheduled Castes Population (percentages)	Location Code Number	Name of Village
1	2	3	1	2	3
<b>5-10</b>	01339600	Vadiya	<b>11-20</b>	01337100	Dhantej
	01339700	Mal Ankaliya		01337200	Narpura
	01339800	Kambola		01337300	Mevli
	01340200	Ghantiyal		01338400	Tulsipura
	01340300	Ranipura (Samlaya)		01338800	Savli
	01340500	Samlaya		01339200	Wankaner
	01340600	Sherpura		01339400	Charanpura
	01340700	Karachiya		01339900	Khakhariya
	01340800	Gothada		01340100	Mudhela
	01340900	Ranchhodpura		01341100	Bhadarva
	01341000	Bahidhara Alias Natvarnagar		01342200	Pasva
	01341200	Parthampura (Bhadarva)		01343300	Tundav
	01341400	Khandi		01343400	Anjesar
	01341600	Raniya		01343500	Moksi
	01341700	Mahapura		01343700	Manjusar
	01341900	Namisara		01343800	Lamdapura
	01342000	Bautha		01344000	Alindra
	01342300	Motipura		01344400	Vemar
	01342400	Pratapnagar		01333300	Ghemalpura
	01342500	Gangadiya		01333400	Dolatpura
	01342600	Lotna		01334800	Pandu
	01342700	Sadra		01335100	Mokampura
	01342800	Adalwada		01336000	Gutardi
	01342900	Vadadala		01336600	Parthampura (Shihora)
	01343100	Subhelav		01337000	Ankaliya
	01343600	Kunpad		01338700	Muval
	01344100	Pilol		01340400	Nani Bhadol
	01344500	Garadhiya		01341500	Poicha (Raniya)
	01344600	Dhanora		01344200	Indrad
	01344700	Haripura		<b>21-30</b>	01334900
01331300	Vachchhesar	01336800	Zumkha		
01332400	Veipur	01336900	Dipapura		
01332500	Jesar Gopari	<b>31-40</b>	01342100	Lasundra	
01332600	Vaktapura		Nil		
01332700	Kadachhala	<b>41-50</b>	Nil		
01332900	Moti Varnoli		Nil		
01333200	Vankaneda	<b>51-75</b>	Nil		
01333800	Rajupura		Nil		
01334300	Shihora	<b>76 and above</b>	Nil		
01335600	Limdi		Nil		
01335900	Sandhasal		Nil		

VILLAGE DIRECTORY

Range of Scheduled Castes Population (percentages)	Location Code Number	Name of Village	Range of Scheduled Castes Population (percentages)	Location Code Number	Name of Village
1	2	3	1	2	3
<b>Name of CD Block: Vadodara</b>				01349300	Chikhodara
<b>Less than 5</b>				01349600	Tatarpura
	01345000	Sankarda		01349700	Sultanpura
	01345200	Sokhda		01349800	Diwalipura
	01345400	Fajalpur (Sankarda)		01350100	Dhaniyavi
	01345500	Anagadh		01350300	Mujar Gamdi
	01346100	Dhanora		01351000	Raghavpura
	01346200	Kotna		01351100	Samaspura
	01347000	Gorva		01352300	Meghakui
	01347200	Sherkhi		01352700	Por
	01347300	Sindhrot		01352800	Raman Gamdi
	01347400	Hinglot		01353700	Runvad
	01347500	Ampad	<b>11-20</b>		
	01347600	Mahapura		01345600	Ajod
	01348200	Raypura		01346400	Dumad
	01349000	Talsat		01346700	Amaliyara
	01349400	Alhadpura		01346900	Vemali
	01349900	Hetampura		01347100	Ankodiya
	01350200	Vora Gamdi		01347900	Ankhol
	01350500	Khalipur		01348000	Khatamba
	01351300	Rabhipura		01348100	Bhayli
	01351500	Karali		01348300	Gokalpura
	01351900	Kajapur		01348800	Ratanpur
	01352100	Mastupur Gamdi		01349100	Chapad
	01353000	Untiya (Medhad)		01350000	Kelanpur
	01353500	Ramnath		01350400	Alamgir
<b>5-10</b>				01350600	Varnama
	01344800	Dodka		01350700	Sundarpura
	01344900	Rayaka		01350800	Shahpura
	01345100	Vasna-Kotariya		01351200	Patarveni
	01345300	Padmala		01351600	Itola
	01345700	Asoj		01351700	Vadsala
	01345800	Virod		01352000	Hansapura
	01345900	Sisva		01352200	Kandkoi
	01346000	Dasharath		01352400	Salad
	01346300	Koyli		01352900	Gosindra
	01346500	Dena		01353100	Sarar
	01347700	Sevasi		01353200	Kashipura
	01347800	Khanpur		01353800	Samsabad
	01348400	Samiyala	<b>21-30</b>		
	01348500	Bil		01346600	Sukhlipur
	01348600	Shankarpura		01351800	Untiya (Kajapur)
	01348900	Vadadla		01352500	Ajitpura
	01349200	Maretha		01353300	Ankhi



Range of Scheduled Castes Population (percentages)	Location Code Number	Name of Village	Range of Scheduled Castes Population (percentages)	Location Code Number	Name of Village
1	2	3	1	2	3
<b>31-40</b>				01360100	Moti Manekpur
	Nil			01360400	Saidal
<b>41-50</b>				01360500	Vasvel
	Nil			01360900	Tavra
<b>51-75</b>				01361400	Pavlepur
	Nil			01361600	Umarva
<b>76 and above</b>				01362200	Vejalpur
	Nil			01362400	Khervadi
<b>Name of CD Block: Vaghodia</b>				01362600	Rustampura
<b>Less than 5</b>				01362700	Ghoda
	01353900	Bodidra		01362900	Tarsva
	01354000	Rajpura		01363100	Vyara
	01354100	Sarnej		01363200	Falod
	01354200	Khandiwada		01363300	Antoli
	01354400	Asoj		01363400	Karamliya Pura
	01354500	Paldi	<b>5-10</b>		
	01354600	Amreshwar		01354700	Kamrol
	01354900	Lilora		01354800	Jarod
	01355100	Abhrampura		01356000	Bhaupura
	01355200	Adiran		01356300	Sakariya
	01355300	Karmasiya Kheda		01356600	Jafarpura
	01355600	Amrutpura		01357100	Sikandarpura
	01355700	Rahkui		01357300	Nimetha
	01355800	Ganeshpura		01358600	Sangadol
	01356100	Kumetha		01358700	Madodhar
	01356200	Kotambi		01359200	Bakrol
	01356400	Intoli		01359400	Shripore Timbi
	01356700	Navgam		01359500	Bhadol Khurd
	01356800	Gutal		01360700	Ambali
	01356900	Rayan Talavadi		01360800	Dankheda
	01357000	Morlipura		01361200	Alva
	01357200	Jesangpura		01361700	Mastupura
	01357400	Raval		01362000	Madheli
	01357500	Sanoli		01362100	Vaghodia
	01357800	Vesaniya		01363000	Jambuwada
	01358000	Valva	<b>11-20</b>		
	01358500	Goraj		01355900	Bhaniyara
	01358800	Nava Ajva		01356500	Rasulabad
	01358900	Khandha		01359100	Navi Jambuvai
	01359000	Chipad		01361300	Amodar
	01359300	Hanumanpura		01361500	Pipaliya
	01359600	Gajadra		01361800	Ropa
	01359700	Timbi		01361900	Limda
	01360000	Vedpur			

VILLAGE DIRECTORY

Range of Scheduled Castes Population (percentages)	Location Code Number	Name of Village	Range of Scheduled Castes Population (percentages)	Location Code Number	Name of Village
1	2	3	1	2	3
<b>21-30</b>				01372100	Thalki
	Nil			01373000	Moti Bumdi
<b>31-40</b>				01373800	Khandivav
	Nil			01373900	Pratapnagar
<b>41-50</b>				01374000	Sithol
	Nil			01374100	Aniyadri
<b>51-75</b>				01374200	Moti Amrol
	Nil			01374700	Bhensavahi
<b>76 and above</b>				01374800	Suskal
	Nil			01375400	Pandhara
<b>Name of CD Block: Jetpur Pavi</b>				01375800	Baravad
<b>Less than 5</b>				01375900	Harakhpur
	01363500	Kanda		01376000	Kohivav
	01363700	Chuli		01376200	Majigam
	01363800	Muvada		01376400	Ratanpur
	01364000	Gadh		01376900	Chachak
	01364200	Oliya Kalam		01377000	Simaliya
	01364500	Kadval		01377700	Sakhandra
	01364800	Jamba		01378800	Kalarani
	01365500	Zari		01379000	Dharoliya (Sakhandra)
	01365700	Bhabhar		01379100	Kothiya
	01365800	Nani Khandi		01379500	Undva
	01365900	Pani		01379700	Karsan
	01366100	Bar		01379900	Bhindol
	01366200	Moti Khandi		01380200	Zab (Sajva)
	01366300	Satun		01380400	Sadhali
	01366500	Kundal		01381200	Chundheli
	01366700	Ambakhut		01381300	Kadachhala
	01367200	Jogpura (Dungar)		01381400	Nana Amadra (Chhatrali)
	01367300	Intvada		01381500	Chhatrali
	01367700	Narvaniya		01381800	Sajva
	01368000	Raypur		01382300	Mora Dungari
	01368300	Lunaja		01382500	Ferkuva
	01368600	Dungarvant		01382800	Bhorda
	01368700	Ghuntia		01383000	Vanadha
	01368800	Ghutanvad		01383300	Nava Timbarva
	01369000	Nani Bej		01383400	Badaliya
	01369500	Bamroli		01383600	Moti Vant
	01370200	Vanki		01383700	Rajvasana
	01370300	Moti Bej		01383800	Rajbodeli
	01370400	Sajod		01383900	Un
	01370500	Umarva		01384000	Navagam
	01371300	Paliya		01384100	Vadivada
	01371400	Tarapur			

Range of Scheduled Castes Population (percentages)	Location Code Number	Name of Village	Range of Scheduled Castes Population (percentages)	Location Code Number	Name of Village
1	2	3	1	2	3
<b>5-10</b>				01387200	Vachalibhint
	01364100	Bhikhapura		01387300	Bandibhint
	01364700	Khatas		01387500	Virpur
	01366000	Vadoth		01387900	Sanada
	01366800	Motipura (Kadval)		01388000	Koli
	01370700	Uchapan		01388100	Ukhalvant
	01371800	Jetpur		01388800	Palsanda
	01372000	Nani Rasli		01389100	Bhilpur
	01374500	Chudel		01389400	Baroj
	01375300	Timbi		01390400	Mota Rampura
	01375700	Jabugam		01391700	Ode
	01377200	Vanta		01392000	Chichod
	01381600	Karali		01392600	Vijol
<b>11-20</b>				01392800	Zer
	01364300	Mota Amadra (Kadval)		01393400	Timla
	01371900	Moti Rasli		01393500	Kanas
	01373100	Patiya		01394200	Rangpur (Zoz)
	01375500	Visadi		01394800	Vanar
	01377100	Tadkachhala		01395500	Puniyavant
	01377300	Vaddhari		01395800	Jamla
	01383500	Chalamali		01396400	Ferkuva
	01384200	Athavali		01396500	Khadkhad
<b>21-30</b>				01396700	Tundva
	01365000	Samadi		01397000	Khuntaliya
	01377500	Vadatalav	<b>5-10</b>	01397500	Padharvant
<b>31-40</b>				01385900	Dungarbhint
	Nil			01392500	Jaloda
<b>41-50</b>				01394100	Khadakwada
	Nil			01394300	Nani Sadhli
<b>51-75</b>				01394700	Ambala
	Nil			01395100	Dumali
<b>76 and above</b>				01396200	Moti Sadhli
	Nil			01397400	Simal Faliya
<b>Name of CD Block: Chhota Udaipur</b>			<b>11-20</b>		
<b>Less than 5</b>				01388300	Zoz
	01384800	Kevdi		01388700	Kikawada
	01385000	Singlaja		01392300	Tejgadh
	01385600	Mithibor		01392700	Chilarvant
	01385800	Dholisimel		01393000	Chathawada
	01386200	Jamli (Jer)		01396900	Vasedi
	01386600	Dhadagam	<b>21-30</b>		
	01386800	Navagam		01397100	Dhandhoda
	01387100	Mandalva		01397700	Ghelvant

VILLAGE DIRECTORY

Range of Scheduled Castes Population (percentages)	Location Code Number	Name of Village	Range of Scheduled Castes Population (percentages)	Location Code Number	Name of Village
1	2	3	1	2	3
<b>31-40</b>				01407100	Khandibara
	Nil			01407200	Thadgam
<b>41-50</b>				01407300	Gaidetha
	01396800	Kachhel		01407800	Bildha
<b>51-75</b>				01407900	Saidivasan
	Nil			01408000	Gelesar
<b>76 and above</b>				01408300	Julvaniya
	Nil			01408600	Chichva
<b>Name of CD Block: Kavant</b>				01408800	Renda
<b>Less than 5</b>				01409300	Hamirpura
	01399300	Sinhada		01409500	Vajepur
	01400000	Tava		01410200	Nakhhal
	01400200	Morangana		01410400	Hathithan
	01400600	Bagaliya		01410600	Umathi
	01401000	Rangpur (Kavant)		01411100	Mogra
	01401100	Kherka		01411600	Khasra
	01401300	Khatiyavant		01411700	Moti Chikhli
	01401400	Manavant		01411800	Kadipani
	01401600	Dhanpur		01411900	Ambadungar
	01401700	Vantda	<b>5-10</b>		
	01401800	Rumadiya		01400300	Asar
	01401900	Bhumaswada		01402700	Mota Ghoda
	01402200	Roddha		01402800	Narukot
	01402400	Dhanpari		01404000	Moti Tokri
	01402500	Nani Tokri		01406000	Athadungari
	01402600	Nani Ghodi	<b>11-20</b>		
	01402900	Mankodi		01399200	Panvad
	01403000	Mota Vanta		01402100	Bediya
	01403500	Khandaniya		01402300	Karajvant
	01403900	Baladgam		01407000	Kavant
	01404100	Dungargam	<b>21-30</b>		
	01404200	Keldhara		Nil	
	01404300	Pipaldi	<b>31-40</b>		
	01404400	Pipalda		Nil	
	01404600	Muset (Jamali)	<b>41-50</b>		
	01404800	Bordha		Nil	
	01405000	Chiliyavant (Kavant)	<b>51-75</b>		
	01405200	Kanabeda		Nil	
	01405400	Bhekhadiya	<b>76 and above</b>		
	01405500	Nalvant		Nil	
	01405700	Nakvindhiya	<b>Name of CD Block: Nasvadi</b>		
	01406400	Jamli (Muset)	<b>Less than 5</b>		
	01406600	Samalvant		01412700	Kothiya
	01406900	Dhanivadi		01412800	Kalidori

Range of Scheduled Castes Population (percentages)	Location Code Number	Name of Village	Range of Scheduled Castes Population (percentages)	Location Code Number	Name of Village
1	2	3	1	2	3
	01412900	Kesarpura	<b>41-50</b>		
	01413300	Bhaka		Nil	
	01413600	Khareda	<b>51-75</b>		
	01413800	Modhala		Nil	
	01414100	Kolamba	<b>76 and above</b>		
	01414600	Chametha		Nil	
	01416100	Waghach	<b>Name of CD Block: Sankheda</b>		
	01416200	Dani	<b>Less than 5</b>		
	01416300	Pankhada (Khichadiya)		01435300	Gajipura
				01435500	Rajpari
	01416500	Khichadiya (Maldungra)		01435600	Achhali
	01416800	Sodhaliya		01435900	Kharakuva
	01417100	Sodat		01436000	Pachisgam
	01417300	Kandva		01436200	Morakhala
	01417600	Valpura		01436300	Ratanpur (Thana)
	01417700	Akona		01436700	Ali Kherva
	01418300	Jitpura		01436900	Zankharpura
	01419200	Raneda		01437100	Samdhi
	01419500	Vankla		01437400	Laved
	01420100	Sengpur		01437600	Fata
	01420900	Pochamba		01437800	Malu
	01421200	Pala		01437900	Kandevar
	01421700	Kankuvasan		01438200	Surya
	01421800	Vadadli		01438300	Pitha
	01422000	Amroli		01438400	Patna
	01422600	Zer		01438600	Kadila
	01423800	Raypur		01438700	Dhokaliya
	01425900	Dughdha		01438800	Modasar
	01426200	Ratanpura (Kaprali)		01438900	Ajali
	01427100	Sankal(Tankhala)		01439000	Alhadpura
	01427700	Jakshi		01439100	Mankani
	01428000	Goyavant (Rengani)		01439200	Pichhuwada
	01428100	Lavakoi		01439300	Jojva
	01430500	Ambada		01439700	Lotiya
	01430800	Kukarda		01439800	Kavitha
<b>5-10</b>				01439900	Hareshwar
	01416600	Bhil Boriyad		01440100	Anandpura
<b>11-20</b>				01440300	Gola Gamdi
	01416900	Palasani		01440400	Manjrol
	01417500	Nasvadi		01441100	Ganeshvad
<b>21-30</b>				01441300	Saniyadari
	Nil			01441400	Tandalja
<b>31-40</b>				01441700	Ladhod
	Nil			01441900	Shekhanpur

VILLAGE DIRECTORY

Range of Scheduled Castes Population (percentages)	Location Code Number	Name of Village	Range of Scheduled Castes Population (percentages)	Location Code Number	Name of Village
1	2	3	1	2	3
	01442000	Talakpur		01440200	Kanteshwar
	01442300	Sankheda		01441200	Vaniyadri
	01442700	Akakheda		01442400	Bahadarpur
	01442800	Dholi		01444700	Aritha
	01443000	Sunderpura		01444900	Gundicha
	01443100	Ambapura		01447900	Kotali
	01443200	Dholpur		01448200	Rampura
	01443700	Khodiya		01448800	Bor Talav
	01444100	Timbi		01448900	Indral
	01444300	Hansapura		01449200	Sargi
	01445000	Raipur		01449300	Kosindra
	01445100	Pipaliya		01449600	Vadadla
	01445700	Sarsinda (Jharvan)		01451100	Sajanpura
	01445800	Deroli		01451200	Chamarwada
	01445900	Sarsinda (Cho)		01451600	Katholi
	01446100	Chhachhadra	<b>11-20</b>		
	01446200	Panej		01440800	Vadeli
	01446700	Chorangla		01441000	Fafat
	01447200	Khunvad		01444500	Handod
	01447400	Saradiya		01444600	Pipalsat
	01447800	Damoli		01447000	Bhatpur
	01448000	Tanakhala		01447100	Timba
	01448700	Ghoda (Bo)		01447300	Damapura
	01449000	Vagghetha		01447700	Ratanpur (Kamaraj)
	01449500	Vasana		01448100	Divalipura
	01449700	Lachhras		01449400	Chikhodra
	01449900	Sarangpur		01450600	Ghelpur
	01450100	Padvan		01451300	Vasan (Sevada)
	01450400	Shreegam Dhanka		01451800	Virampura
	01450500	Garda	<b>21-30</b>		
	01450800	Nandpur		01442100	Fatepur
	01450900	Bihora	<b>31-40</b>		
	01451000	Kashipura		Nil	
	01451700	Dudhpur	<b>41-50</b>		
	01452000	Sanadhara		01440900	Biliya
	01452100	Velpur	<b>51-75</b>		
	01452300	Songir		Nil	
	01452600	Parvata	<b>76 and above</b>		
	01452700	Taleti		Nil	
<b>5-10</b>			<b>Name of CD Block: Dabhoi</b>		
	01437700	Khokhariveri	<b>Less than 5</b>		
	01438000	Dormar		01453100	Mahmadpura
	01438500	Bamroli		01453400	Malharpura
	01440000	Kasumbiya		01454000	Valipura

Range of Scheduled Castes Population (percentages)	Location Code Number	Name of Village	Range of Scheduled Castes Population (percentages)	Location Code Number	Name of Village
1	2	3	1	2	3
5-10	01454600	Abdalapura	11-20	01458400	Borbar
	01455300	Bamboj		01459200	Tharvasa
	01455600	Simaliya		01459400	Karnet
	01456000	Vasaipura		01459900	Gamdi (Kanayada)
	01456300	Banaiya		01460000	Sathod
	01456400	Rajli		01460200	Kothara
	01457000	Hansapura		01460300	Kunvarpura
	01457200	Morpura		01460400	Menpura
	01457300	Pansoli		01460600	Fofaliya
	01457400	Akotadar		01460800	Parikha
	01457500	Gopalpura		01460900	Mandala
	01457700	Samshepura		01461000	Kanayada
	01458200	Vega		01461100	Sitpur
	01458500	Thikariya		01461200	Bhilodiya
	01458900	Sejpura		01461600	Asgol
	01459500	Bhimpura (Kukad)		01462200	Vadaj
	01459600	Juni Mangrol		01462300	Ten Talav
	01459700	Navi Mangrol		01462400	Shirola
	01460100	Habipura		01462500	Pisai
	01460500	Puniyad		01462700	Kayavarohan
	01461300	Dharmapura		01462800	Lingsthali
	01461700	Araniya		01462900	Bananj
	01462100	Ordi		01463000	Manpur
	01462600	Karmal		01463500	Bhumasiya
	01463200	Paragam		01463800	Mandva
	01463400	Sompura		01464100	Bhalodra
	01464400	Chandod		01464600	Nanderiya
	01464700	Karnali		01453200	Palaswada
	01453300	Rasulpura		01453500	Saguwada
	01453600	Kunvarwada		01453800	Mavli
	01453700	Vanadra		01454100	Kundhela
	01455000	Karali		01454200	Baherampura
	01455400	Amreshwar		01454400	Bhilapur
	01455500	Lunadra		01454800	Kaddhara
01455900	Pragpura	01454900	Dholar		
01456100	Vasai	01455100	Karalipura		
01456200	Gojali	01455800	Dangiwada		
01456700	Thuvavi	01456500	Anguthan		
01456800	Ambav	01456600	Nariya		
01457600	Vadhvana	01456900	Puda		
01457800	Kukad	01457100	Kajapur		
01458000	Tarsana	01457900	Timbi		
01458300	Nada	01458100	Fartikui		

VILLAGE DIRECTORY

Range of Scheduled Castes Population (percentages)	Location Code Number	Name of Village	Range of Scheduled Castes Population (percentages)	Location Code Number	Name of Village
1	2	3	1	2	3
	01458600	Dangikuva		01468400	Lola
	01458700	Khanpur		01469100	Sareja
	01458800	Chhatral		01470000	Kanzat
	01459000	Vakhatpura		01470200	Pindapa
	01459100	Baripura		01470300	Mobha
	01459300	Boriyad		01471000	Thikariya Mubarak
	01459800	Dharpuri		01471500	Gayapura
	01460700	Sultanpura		01471900	Danoli
	01461400	Para		01472000	Bhanpur
	01461800	Nagdol		01472600	Kothwada
	01461900	Asodara		01472700	Vasnaref
	01462000	Chanwada	<b>5-10</b>		
	01463100	Rajpura		01464900	Jaspur
	01463300	Akoti		01465100	Tajpura
	01463700	Sanor		01465700	Dabka
<b>21-30</b>				01466200	Karkhadi
	01454500	Vayadpur		01466700	Mahuvad
<b>31-40</b>				01466800	Dabhasa
	Nil			01467000	Patod
<b>41-50</b>				01467400	Ranu
	Nil			01468300	Gavasad
<b>51-75</b>				01468900	Sejakuva
	Nil			01469500	Sadhi
<b>76 and above</b>				01469600	Anti
	Nil			01469800	Jalalpur
<b>Name of CD Block: Padra</b>				01470400	Sadra
<b>Less than 5</b>				01470500	Kalyankui
	01464800	Mahmadpura		01470700	Bhadara
	01465300	Umaraya		01471100	Virpur
	01465400	Ekalbara		01471200	Medhad
	01465500	Mujpur		01471400	Bhadari
	01465600	Sultanpura		01471700	Shanpur
	01465900	Chokari		01472100	Vanchhara
	01466000	Tithor		01472200	Kotna
	01466300	Majatan		01472300	Shahera
	01466400	Somjipura		01472400	Thikariya Math
	01466500	Narsipura		01472500	Sadad
	01467500	Bhoj		01472800	Nedra
	01467600	Vadu	<b>11-20</b>		
	01467700	Vishrampura		01465000	Sangma
	01467800	Sandha		01465200	Luna
	01467900	Chitral		01466100	Dudhwada
	01468000	Brahmanvasi		01466900	Sokhdakhurd
	01468200	Gametha		01467100	Darapura



Range of Scheduled Castes Population (percentages)	Location Code Number	Name of Village	Range of Scheduled Castes Population (percentages)	Location Code Number	Name of Village
1	2	3	1	2	3
	01467200	Ghayaj		01476600	Kurali
	01468100	Masar		01476700	Vemar
	01468500	Muval		01477000	Sandarna
	01468600	Karnakuva		01477300	Valan
	01468800	Pipli		01477400	Mesrad
	01469000	Goriyad		01477500	Mankan
	01469200	Chansad		01477900	Bachar
	01469300	Madapur		01478400	Kala
	01469400	Amla		01479100	Sanapura
	01469700	Rajupura		01479300	Sarupur Timbi
	01469900	Kural		01479400	Latipur Timbi
	01470100	Abhol		01479900	Deroli
	01470600	Ambada		01480100	Samri
	01470800	Saras Vani		01480300	Sherpura
	01470900	Shihor		01480400	Karan
	01471600	Kanda		01480700	Somaj
	01471800	Sampla		01480800	Arjanpura
	01472900	Sokhdaraghu		01481300	Hirjipura
<b>21-30</b>				01481500	Lilod
	01467300	Latipura		01481600	Sayar
	01468700	Vadadla		01481700	Malod
<b>31-40</b>	01471300	Husepur		01481900	Pura
			<b>5-10</b>	01482100	Alampura
	Nil			01473000	Virjai
<b>41-50</b>				01473100	Abhara
	Nil			01473200	Sambhoi
<b>51-75</b>				01473500	Pingalwada
	Nil			01474200	Khandha
<b>76 and above</b>				01474400	Kanabha
	Nil			01474500	Chorbhuj
<b>Name of CD Block: Karjan</b>				01474600	Umaj
<b>Less than 5</b>				01474700	Sanpa
	01473300	Surwada		01474900	Kambola
	01473600	Harsunda		01475100	Kandari
	01473900	Kherda		01475200	Dhanora
	01474800	Bodaka		01475200	Dhanora
	01475000	Karamadi		01475300	Gandhara
	01475400	Ganpatpura		01475500	Vemardi
	01475600	Navi Jithardi		01475700	Juni Jitharadi
	01475800	Miyagam		01476000	Dhamanja
	01475900	Mangrol		01476100	Lakodara
	01476300	Bharthana		01476800	Kothav
	01476400	Bharthali		01476900	Kasampur
	01476500	Dhavat		01477100	Osalam

VILLAGE DIRECTORY

Range of Scheduled Castes Population (percentages)	Location Code Number	Name of Village	Range of Scheduled Castes Population (percentages)	Location Code Number	Name of Village
1	2	3	1	2	3
	01477200	Dethan	<b>Name of CD Block: Sinor</b>		
	01477700	Kiya	<b>Less than 5</b>		
	01478000	Choranda		01482500	Garadi
	01478100	Nishaliya		01482600	Sandha
	01478300	Chhanchhva		01482800	Nana Karala
	01478500	Urad		01483200	Bekhada
	01478600	Koliyad		01484500	Simli
	01478700	Sansrod		01485200	Damapura
	01478800	Haldarva		01485500	Dariapura
	01478900	Mantroj	<b>5-10</b>	01485900	Sinor
	01479200	Saniyad		01482300	Timbarva
	01479500	Kanthariya		01482900	Vaniyad
	01479600	Simli		01483000	Anandi
	01479700	Kothiya		01483100	Puniyad
	01480900	Oz		01483300	Chhanbhoi
	01481200	Kahona		01483400	Achisara
	01481400	Bakapur		01483500	Tarva
	01481800	Sagdol		01483700	Bavaliya
	01482000	Moti Korai		01483800	Utraj
<b>11-20</b>				01483900	Sadhli
	01473400	Manpur		01484000	Avakhal
	01473700	Bamangam		01484100	Malpur
	01473800	Manglej		01484400	Mota Karala
	01474100	Kurai		01484600	Kukas
	01474300	Handod		01485300	Mota Fofaliya
	01477600	Divi		01485400	Bithali
	01477800	Atali		01485600	Moletha
	01478200	Methi		01485700	Ambali
	01479000	Saring	<b>11-20</b>	01486000	Mandva
	01479800	Ranapur		01486100	Malsar
	01480000	Fatepur		01486300	Barkal
	01480200	Samra		01482400	Nana Habipura
	01480500	Pachhiyapura		01482700	Damnagar
	01480600	Delvada		01483600	Tinglod
	01481000	Rarod		01484200	Segva
	01481100	Ropa		01484300	Satisana
	01482200	Nani Korai		01484700	Tersa
<b>21-30</b>				01484800	Manjrol
	01476200	Vadava	<b>21-30</b>	01484900	Mindhol
<b>31-40</b>				01485000	Diver
	Nil			01485100	Surasamal
<b>41-50</b>				01485800	Kanjetha
	01474000	Anastu	<b>31-40</b>	01486200	Zanzad
					Nil
<b>51-75</b>			<b>41-50</b>		Nil
	Nil				Nil
<b>76 and above</b>			<b>51-75</b>		Nil
	Nil				Nil
			<b>76 and above</b>		Nil

## APPENDIX VII B - VILLAGE DIRECTORY

LIST OF VILLAGES ACCORDING TO THE PROPORTION OF THE  
SCHEDULED TRIBES TO THE TOTAL POPULATION BY RANGES

## B-Scheduled Tribes

Range of Scheduled Tribes Population (percentages)	Location Code Number	Name of Village	Range of Scheduled Tribes Population (percentages)	Location Code Number	Name of Village	
1	2	3	1	2	3	
<b>Name of CD Block: Savli Less than 5</b>				01337100	Dhantej	
				01338600	Vasanpura	
				01338800	Savli	
		01331400	Jambu Goral	01339100	Mevaliapura	
		01331800	Himmatpura	01339500	Moti Bhadol	
		01332000	Intvad	01340700	Karachiya	
		01332600	Vaktapura	01342200	Pasva	
		01333100	Chhalier	01342900	Vadadala	
		01333400	Dolatpura	01343300	Tundav	
		01334300	Shihora	01343400	Anjesar	
		01334900	Pipalchhat	01343700	Manjusar	
		01335800	Vav	01344300	Khokhar	
		01335900	Sandhasal			
		01336000	Gutardi	<b>11-20</b>		
		01336300	Ajabpura		01331300	Vachchesar
		01336400	Amarapura		01333800	Rajupura
		01336600	Parthampura (Shihora)		01335500	Andrakhya
		01337300	Mevli		01337200	Narpura
		01337400	Vitoj		01337900	Lachhanpura
		01337600	Gangadiyapura		01339600	Vadiya
		01338200	Rasulpur		01339700	Mal Ankaliya
		01339000	Poicha (Kanoda)		01339900	Khakhariya
		01339200	Wankaner		01340000	Singaniya
		01339400	Charanpura		01340200	Ghantiyal
		01340300	Ranipura (Samlaya)		01340400	Nani Bhadol
		01340500	Samlaya		01340600	Sherpura
		01340800	Gothada		01341200	Parthampura (Bhadarva)
		01341000	Bahidhara Alias Natvarnagar		01341900	Namisara
		01341100	Bhadarva		01342000	Bautha
		01341500	Poicha (Raniya)		01343000	Chandranagar
		01341700	Mahapura		01344100	Pilol
		01341800	Ranipura		01344600	Dhanora
	01342100	Lasundra	<b>21-30</b>			
	01342700	Sadra		01331100	Udalpur	
	01343500	Moksi		01332300	Valavav	
	01343600	Kunpad		01338400	Tulsipura	
	01344400	Vemar		01338700	Muval	
	01344500	Garadhiya		01339800	Kambola	
				01340100	Mudhela	
<b>5-10</b>	01331500	Varsada		01341600	Raniya	
	01332200	Desar		01342400	Pratapnagar	
	01333900	Limdinu Muvadu		01342800	Adalwada	
	01334800	Pandu		01343200	Paldi	
	01335600	Limdi		01344000	Alindra	
	01337000	Ankaliya		01344200	Indrad	

VILLAGE DIRECTORY

Range of Scheduled Tribes Population (percentages)	Location Code Number	Name of Village	Range of Scheduled Tribes Population (percentages)	Location Code Number	Name of Village
1	2	3	1	2	3
<b>31-40</b>	01332400	Vejpur	<b>11-20</b>	01345700	Asoj
	01339300	Javla		01346400	Dumad
	01342300	Motipura		01346700	Amaliyara
	01342500	Gangadiya		01347700	Sevasi
	01343100	Subhelav		01347800	Khanpur
	01343800	Lamdapura		01348500	Bil
<b>41-50</b>				01348900	Vadadla
	01338500	Kamalpura		01349100	Chapad
	01342600	Lotna		01349200	Maretha
	01344700	Haripura		01349300	Chikhodara
<b>51-75</b>				01349700	Sultanpura
	01331200	Tulsigam		01350100	Dhaniyavi
	01336500	Kalupura		01350900	Hansajipura
<b>76 and above</b>				01351900	Kajapur
	Nil			01352300	Meghakui
<b>Name of CD Block: Vadodara</b>			<b>21-30</b>	01353100	Sarar
<b>Less than 5</b>				01346500	Dena
	01344800	Dodka		01346600	Sukhlipur
	01345000	Sankarda		01346800	Kotali
	01345100	Vasna-Kotariya		01348000	Khatamba
	01345300	Padmala		01350000	Kelanpur
	01345400	Fajalpur (Sankarda)		01350200	Vora Gamdi
	01345500	Anagadh		01350300	Mujar Gamdi
	01345600	Ajod		01350400	Alamgir
	01345900	Sisva		01350600	Varnama
	01346100	Dhanora		01350700	Sundarpura
	01346300	Koyli		01350800	Shahpura
	01346900	Vemali		01351000	Raghavpura
	01347200	Sherkhi		01351400	Fatepura
	01347300	Sindhrot		01351500	Karali
	01347400	Hinglot		01351600	Itola
	01348400	Samiyala		01351700	Vadsala
	01348600	Shankarpura		01352200	Kandkoi
	01349900	Hetampura		01352600	Dolatpura
	01351300	Rabhipura	<b>31-40</b>	01353000	Untiya (Medhad)
	01353300	Ankhi		01349600	Tatarpura
	01353400	Fajalpur (Ankhi)		01350500	Khalipur
<b>5-10</b>				01351800	Untiya (Kajapur)
	01345200	Sokhda		01352000	Hansapura
	01346000	Dasharath		01352800	Raman Gamdi
	01347100	Ankodiya		01352900	Gosindra
	01347600	Mahapura		01353200	Kashipura
	01348100	Bhayli	<b>41-50</b>	01353700	Runvad
	01348300	Gokalpura		01345800	Virod
	01348800	Ratanpur		01347900	Ankhol
	01349400	Alhadpura		01351100	Samaspura
	01352700	Por		01351200	Patarveni
	01353800	Samsabad		01352100	Mastupur Gamdi
				01352400	Salad

Range of Scheduled Tribes Population (percentages)	Location Code Number	Name of Village	Range of Scheduled Tribes Population (percentages)	Location Code Number	Name of Village
1	2	3	1	2	3
<b>51-75</b>				01360100	Moti Manekpur
	Nil			01361800	Ropa
<b>76 and above</b>				01362000	Madheli
	01348700	Jobantekri		01362500	Kachhota
<b>Name of CD Block: Vaghodia</b>				01363200	Falod
<b>Less than 5</b>			<b>31-40</b>		
	01354000	Rajpura		01354700	Kamrol
	01356400	Intoli		01355800	Ganeshpura
	01357800	Vesaniya		01357300	Nimetha
	01362800	Nurpuri		01357400	Raval
<b>5-10</b>				01358400	Gambhirpura
	01355200	Adiran		01358500	Goraj
	01357100	Sikandarpura		01358900	Khandha
	01362700	Ghoda		01359300	Hanumanpura
<b>11-20</b>				01359600	Gajadra
	01353900	Bodidra		01359800	Ghodadra
	01354300	Hansapura		01360700	Ambali
	01354800	Jarod		01360900	Tavra
	01355000	Panch Devla		01361400	Pavlepur
	01355100	Abhrampura		01361500	Pipaliya
	01355900	Bhaniyara		01361600	Umarva
	01356000	Bhaupura		01362200	Vejalpur
	01356100	Kumetha		01362900	Tarsva
	01356700	Navgam	<b>41-50</b>		
	01356800	Gutal		01354600	Amreshwar
	01357200	Jesangpura		01356200	Kotambi
	01357700	Nava Rampura		01356600	Jafarpura
	01358000	Valva		01357500	Sanoli
	01358300	Chipat		01357900	Dundelav
	01359000	Chipad		01359900	Asha
	01359500	Bhadol Khurd		01360200	Nani Manekpur
	01359700	Timbi		01360500	Vasvel
	01360000	Vedpur		01360800	Dankheda
	01361200	Alva		01361000	Dattapura
	01361300	Amodar		01361900	Limda
	01362100	Vaghodia	<b>51-75</b>		
<b>21-30</b>				01355400	Kodarvaya
	01354100	Sarnej		01355500	Vyankatpura
	01354200	Khandiwada		01355700	Rahkui
	01354400	Asoj		01356300	Sakariya
	01354500	Paldi		01357600	Juna Rampura
	01354900	Lilora		01358100	Hamirpuri
	01355300	Karmasiya Kheda		01358800	Nava Ajva
	01356500	Rasulabad		01360400	Saidal
	01356900	Rayan Talavadi		01361100	Kamlapura
	01358200	Dharola		01361700	Mastupura
	01358600	Sangadol		01362300	Gugalpur
	01358700	Madodhar		01362400	Khervadi
	01359100	Navi Jambuvai		01362600	Rustapura
	01359200	Bakrol		01363000	Jambuwada
	01359400	Shripore Timbi		01363100	Vyara
				01363300	Antoli

VILLAGE DIRECTORY

Range of Scheduled Tribes Population (percentages)	Location Code Number	Name of Village	Range of Scheduled Tribes Population (percentages)	Location Code Number	Name of Village
1	2	3	1	2	3
<b>76 and above</b>	01355600	Amrutpura	<b>51-75</b>	01363800	Muvada
	01360600	Chandpur		01364100	Bhikhapura
	01363400	Karamliya Pura		01364800	Jamba
<b>Name of CD Block: Jetpur Pavi</b>				01366000	Vadoth
<b>Less than 5</b>				01367700	Narvaniya
<b>5-10</b>	01369300	Kadvakuva		01367800	Bhanpur
	01379000	Dharoliya (Sakhandra)		01368600	Dungarvant
<b>11-20</b>				01370500	Umarva
	01364600	Rajpur (Kadval)		01371400	Tarapur
	01369800	Vajpur		01372200	Dabherai
	01382200	Jitnagar		01377200	Vanta
<b>21-30</b>				01377300	Vaddhari
	01364500	Kadval		01377400	Khadakla
	01365300	Selva		01379100	Kothiya
	01365800	Nani Khandi		01379200	Sadadhari
	01366700	Ambakhut		01379400	Valpari
	01369500	Bamroli		01380000	Dharoliya Bhindol
	01369700	Valothi		01381000	Ghodaj
	01379900	Bhindol		01381400	Nana Amadra (Chhatrali)
	01384200	Athavali		01381500	Chhatrali
<b>31-40</b>				01382100	Karajvant
	01364700	Khatas		01382500	Ferkuva
	01371800	Jetpur		01383300	Nava Timbarva
	01376900	Chachak		01383600	Moti Vant
	01377500	Vadatalav		01383900	Un
	01381100	Mota Amadra (Chhatrali)		01384000	Navagam
	01381200	Chundheli		01384100	Vadivada
	01381300	Kadachhala		01384400	Bhilvaniya
	01382800	Bhorda	<b>76 and above</b>	01384600	Unada
	01383500	Chalamali		01363500	Kanda
<b>41-50</b>				01363600	Borkanda
	01364000	Gadh		01363700	Chuli
	01364400	Nana Amadra (Kadval)		01363900	Jogpura (Gadh)
	01365600	Kalikui		01364200	Oliya Kalam
	01365900	Pani		01364300	Mota Amadra (Kadval)
	01367500	Kathola		01364900	Virpur
	01367600	Zab (Valothi)		01365000	Samadi
	01368700	Ghuntia		01365100	Kadvapura
	01371500	Rampura		01365200	Kheda
	01373900	Pratapnagar		01365400	Gundi
	01375000	Kukna		01365500	Zari
	01375200	Jivanpura		01365700	Bhabhar
	01375700	Jabugam		01366100	Bar
	01383000	Vanadha		01366200	Moti Khandi
	01383400	Badaliya		01366300	Satun
	01383700	Rajvasana		01366400	Ghata
	01383800	Rajbodeli		01366500	Kundal

Range of Scheduled Tribes Population (percentages)	Location Code Number	Name of Village	Range of Scheduled Tribes Population (percentages)	Location Code Number	Name of Village
1	2	3	1	2	3
	01366600	Chethapur		01373500	Amalpur
	01366800	Motipura (Kadval)		01373600	Gadoth
	01366900	Vasangadh		01373700	Moti Tejavav
	01367000	Udhaniya		01373800	Khandivav
	01367100	Kevada		01374000	Sithol
	01367200	Jogpura (Dungar)		01374100	Aniyadri
	01367300	Intvada		01374200	Moti Amrol
	01367400	Mudhiyari		01374300	Sengpur
	01367900	Hathipagla		01374400	Tamboliya
	01368000	Raypur		01374500	Chudel
	01368100	Dhanpur		01374600	Ambadi
	01368200	Chaina		01374700	Bhensavahi
	01368300	Lunaja		01374800	Suskal
	01368400	Muthai		01375100	Chapargota
	01368500	Sagadra		01375300	Timbi
	01368800	Ghutanvad		01375400	Pandhara
	01368900	Gambhirpura		01375500	Visadi
	01369000	Nani Bej		01375600	Dhorivav
	01369100	Bhanpuri		01375800	Baravad
	01369400	Limbani		01375900	Harakhpur
	01369600	Shivajipura		01376000	Kohivav
	01369900	Mota Kantva		01376100	Vavdi
	01370000	Nana Kantva		01376200	Majigam
	01370100	Fatepura		01376300	Chhotanagar
	01370200	Vanki		01376400	Ratanpur
	01370300	Moti Bej		01376500	Khandiyakuva
	01370400	Sajod		01376600	Polanpur
	01370600	Khandiya Amadara		01376700	Muldhara
	01370700	Uchapan		01376800	Tokarva
	01370800	Ghagharpura		01377000	Simaliya
	01370900	Segvasimli		01377100	Tadkachhala
	01371000	Fata		01377600	Gaidiya
	01371100	Koliyari		01377700	Sakhandra
	01371200	Vaghava		01377800	Devmori
	01371300	Paliya		01377900	Gajra
	01371600	Vav		01378000	Bordha
	01371700	Pavi		01378100	Degla
	01371900	Moti Rasli		01378200	Pandharva
	01372000	Nani Rasli		01378300	Sajuli
	01372100	Thalki		01378400	Nani Amrol
	01372300	Gogadiya		01378500	Bandi
	01372400	Motipura (Gadoth)		01378600	Kosum
	01372500	Nani Bumdi		01378700	Deriya
	01372600	Lodhan		01378800	Kalarani
	01372700	Mesara		01378900	Vantada
	01372800	Vankol		01379300	Sherpura
	01372900	Sihod		01379500	Undva
	01373000	Moti Bumdi		01379600	Haripura
	01373100	Patiya		01379700	Karsan
	01373300	Mota Butiyapura		01379800	Rajpur (Karali)
	01373400	Ranbhun		01380100	Ambazati

VILLAGE DIRECTORY

Range of Scheduled Tribes Population (percentages)	Location Code Number	Name of Village	Range of Scheduled Tribes Population (percentages)	Location Code Number	Name of Village
1	2	3	1	2	3
	01380200	Zab (Sajva)		01385700	Dobachapura
	01380300	Ghodiya		01385800	Dholisimel
	01380400	Sadhali		01385900	Dungarbhint
	01380500	Pratappura		01386000	Limbani
	01380600	Kavara		01386100	Ranikheda
	01380700	Chimli		01386200	Jamli (Jer)
	01380800	Panibar		01386300	Dun
	01380900	Saloj		01386400	Vadhvan
	01381600	Karali		01386500	Mal
	01381700	Thambhla		01386600	Dhadagam
	01381800	Sajva		01386700	Kumbhani
	01381900	Ambalag		01386800	Navagam
	01382000	Vankala		01386900	Dolariya
	01382300	Mora Dungari		01387000	Guda
	01382400	Navi Rudhi		01387100	Mandalva
	01382600	Simal Ghoda		01387200	Vachalibhint
	01382700	Khareda		01387300	Bandibhint
	01382900	Nani Vant		01387400	Alsipur
	01383100	Juni Rudhi		01387500	Virpur
	01383200	Juna Timbarva		01387600	Lagami
	01384500	Zoz		01387700	Ghohadev
	01384700	Untkoi		01387800	Jadiyana
				01387900	Sanada
				01388000	Koli
				01388100	Ukhalvant
				01388200	Khodvaniya
				01388300	Zoz
				01388400	Zinzarvani
				01388500	Tenaliya
				01388600	Khos
				01388700	Kikawada
				01388800	Palsanda
				01388900	Siloj
				01389000	Malu
				01389100	Bhilpur
				01389200	Chorvana
	01392300	Tejgadh		01389300	Ozadi
	01396800	Kachhel		01389400	Baroj
	01396900	Vasedi		01389500	Kachhel (Kanavant)
	01397100	Dhandhoda		01389600	Antroli
	01397700	Ghelvant		01389700	Chiliyavant (Antroli)
				01389800	Vagalwada
				01389900	Mithali
	01384800	Kevdi		01390000	Gunata
	01384900	Marchipani		01390100	Kol
	01385000	Singlaja		01390200	Bokadiya
	01385100	Kakadkund		01390300	Kokadpa
	01385200	Rinchhvel		01390400	Mota Rampura
	01385300	Dhorkuva		01390500	Nana Rampura
	01385400	Gadola		01390600	Odhi
	01385500	Kothara		01390700	Bandala
	01385600	Mithibor			

Name of CD Block: Chhota Udaipur

Less than 5

5-10

11-20

21-30

31-40

41-50

51-75

76 and above



Range of Scheduled Tribes Population (percentages)	Location Code Number	Name of Village	Range of Scheduled Tribes Population (percentages)	Location Code Number	Name of Village
1	2	3	1	2	3
	01390800	Balavant		01395900	Surkheda
	01390900	Rajuvant		01396000	Dhamodi
	01391000	Diyavant		01396100	Sursi
	01391100	Koliyathar		01396200	Moti Sadhli
	01391200	Katarvant		01396300	Judavant
	01391300	Bedvi		01396400	Ferkuva
	01391400	Chanduvant		01396500	Khadkhad
	01391500	Kanavant		01396600	Bodgam
	01391600	Potiya		01396700	Tundva
	01391700	Ode		01397000	Khuntaliya
	01391800	Achheta		01397200	Dharmaj
	01391900	Achhala		01397300	Harvant
	01392000	Chichod		01397400	Simal Faliya
	01392100	Rozkuva		01397500	Padharvant
	01392200	Devaliya		01397600	Oliamba
	01392400	Gungawada		01397800	Runvad
	01392500	Jaloda		01397900	Juna Udaipur
	01392600	Vijol		01398000	Gabadiya
	01392700	Chilarvant		01398100	Manka (Chhota Udaipur)
	01392800	Zer			
	01392900	Dadigam		01398200	Nalej
	01393000	Chathawada		01398300	Bopa
	01393100	Padaliya		01398400	Chokdi
	01393200	Lehvant		01398500	Bhensa
	01393300	Hansda		01398600	Gondariya
	01393400	Timla		01398700	Piplej
	01393500	Kanas		01398800	Ganthiya
	01393600	Bhordali		01398900	Singla
	01393700	Bilvant		01399000	Luni
	01393800	Rozva		01399100	Badvav
	01393900	Bhorda	<b>Name of CD Block: Kavant</b>		
	01394000	Simalkuva	<b>Less than 5</b>		
	01394100	Khadakwada		Nil	
	01394200	Rangpur (Zoz)	<b>5-10</b>		
	01394300	Nani Sadhli		Nil	
	01394400	Chisadiya	<b>11-20</b>		
	01394500	Harpalpura		Nil	
	01394600	Nakamli	<b>21-30</b>		
	01394700	Ambala		Nil	
	01394800	Vanar	<b>31-40</b>		
	01394900	Malaja		01401600	Dhanpur
	01395000	Khajuriya		01407000	Kavant
	01395100	Dumali	<b>41-50</b>		
	01395200	Talav Faliya		Nil	
	01395300	Raysingpura (Harvant)	<b>51-75</b>		
	01395400	Maldhi		01399200	Panvad
	01395500	Puniyavant		01401500	Kaidavant
	01395600	Ekalbara	<b>76 and above</b>	01411800	Kadipani
	01395700	Kasara		01399300	Sinhada
	01395800	Jamla		01399400	Palasda

VILLAGE DIRECTORY

Range of Scheduled Tribes Population (percentages)	Location Code Number	Name of Village	Range of Scheduled Tribes Population (percentages)	Location Code Number	Name of Village
1	2	3	1	2	3
	01399500	Raychha		01404800	Bordha
	01399600	Chikhli		01404900	Moti Sankal
	01399700	Goddha		01405000	Chiliyavant (Kavant)
	01399800	Gugaliya		01405100	Devadh
	01399900	Kanalva		01405200	Kanabeda
	01400000	Tava		01405300	Jamba
	01400100	Raypur		01405400	Bhekhadiya
	01400200	Morangana		01405500	Nalvant
	01400300	Asar		01405600	Gajalavant
	01400400	Zanzarjol		01405700	Nakvindhiya
	01400500	Singalkuva		01405800	Katkavant
	01400600	Bagaliya		01405900	Kharamda
	01400700	Lalpur		01406000	Athadungari
	01400800	Magala Vant		01406100	Zalavant
	01400900	Mundamor		01406200	Amalvant
	01401000	Rangpur (Kavant)		01406300	Chapariya
	01401100	Kherka		01406400	Jamli (Muset)
	01401200	Jhilava		01406500	Dhaniwada
	01401300	Khatiyavant		01406600	Samalvant
	01401400	Manavant		01406700	Amsota
	01401700	Vantda		01406800	Kasarvav
	01401800	Rumadiya		01406900	Dhanivadi
	01401900	Bhumaswada		01407100	Khandibara
	01402000	Kochvad		01407200	Thadgam
	01402100	Bediya		01407300	Gaidetha
	01402200	Roddha		01407400	Thambhala
	01402300	Karajvant		01407500	Patadiya
	01402400	Dhanpari		01407600	Vankaner
	01402500	Nani Tokri		01407700	Usela
	01402600	Nani Ghodi		01407800	Bildha
	01402700	Mota Ghoda		01407900	Saidivasan
	01402800	Narukot		01408000	Gelesar
	01402900	Mankodi		01408100	Raja Vant
	01403000	Mota Vanta		01408200	Kakanpur
	01403100	Jaroi		01408300	Julvaniya
	01403200	Mandvada		01408400	Gojariya
	01403300	Sodh vad		01408500	Navalja
	01403400	Uncheda		01408600	Chichva
	01403500	Khandaniya		01408700	Singalda
	01403600	Vijli		01408800	Renda
	01403700	Chipan		01408900	Bheretha
	01403800	Deri		01409000	Vagudan
	01403900	Baladgam		01409100	Jamali (Vagudan)
	01404000	Moti Tokri		01409200	Rendi
	01404100	Dungargam		01409300	Hamirpura
	01404200	Keldhara		01409400	Palas Kuva
	01404300	Pipaldi		01409500	Vajepur
	01404400	Pipalda		01409600	Nani Chikhli
	01404500	Titod		01409700	Aratiya
	01404600	Muset (Jamali)		01409800	Tadkachhala
	01404700	Undva		01409900	Moti Kadai

Range of Scheduled Tribes Population (percentages)	Location Code Number	Name of Village	Range of Scheduled Tribes Population (percentages)	Location Code Number	Name of Village
1	2	3	1	2	3
	01410000	Chhodvani		01417700	Akona
	01410100	Manka (Kavant)		01423600	Jamli
	01410200	Nakhal		01424900	Khushalपुरa
	01410300	Talav	<b>76 and above</b>		
	01410400	Hathithan		01412500	Chosalपुरa
	01410500	Borchapda		01412600	Dajipurа
	01410600	Umathi		01412900	Kesarpura
	01410700	Nana Vanta		01413000	Damoli
	01410800	Koshta		01413100	Hamirपुरa
	01410900	Bunjar		01413400	Sindhadiya
	01411000	Raysingपुरa (Kavant)		01413500	Khadakiya
	01411100	Mogra		01413700	Choramal
	01411200	Jaduli		01413900	Dedkiamli
	01411300	Bhundmariya		01414000	Timba
	01411400	Padvani		01414200	Velari
	01411500	Karvi		01414300	Vaghiyamahuda
	01411600	Khasra		01414400	Sindhikuva (Chametha)
	01411700	Moti Chikhli		01414500	Bhagvanपुरa (Nasvadi)
	01411900	Ambadungar		01414600	Chametha
	01412000	Khandla		01414700	Intiya
	01412100	Kotbi		01414800	Mahebutपुरa
	01412200	Turkheda		01414900	Linda
	01412300	Hanf		01415000	Payakoi
	01412400	Pandhariya		01415200	Rampuri
<b>Name of CD Block: Nasvadi</b>				01415300	Haripurа (Nasvadi)
<b>Less than 5</b>				01415400	Anandपुरi
	Nil			01415500	Chunakhn
<b>5-10</b>				01415600	Vegannar
	01414100	Kolamba		01415700	Kukavati
<b>11-20</b>				01415800	Sukapura
	Nil			01415900	Piplaj
<b>21-30</b>				01416000	Ratanपुरa
	01413200	Ambapura		01416200	Dani
	01416800	Sodhaliya		01416300	Pankhada (Khichadiya)
	01417500	Nasvadi		01416400	Matora
	01422500	Umarkoi		01416500	Khichadiya (Maldungra)
<b>31-40</b>				01416700	Khadakiya (Boriyad)
	01427100	Sankal(Tankhala)		01417000	Jajva
<b>41-50</b>				01417100	Sodat
	01413800	Modhala		01417400	Koyari
	01416600	Bhil Boriyad		01417800	Pothlipura
	01416900	Palasani		01417900	Dhamasiya
<b>51-75</b>				01418000	Ghodisimel
	01412700	Kothiya		01418100	Bedikuva
	01412800	Kalidori		01418200	Rayasingपुरa
	01413300	Bhaka		01418300	Jitपुरa
	01413600	Khareda		01418400	Nannupura
	01416100	Waghach			
	01417300	Kandva			
	01417600	Valपुरa			

VILLAGE DIRECTORY

Range of Scheduled Tribes Population (percentages)	Location Code Number	Name of Village	Range of Scheduled Tribes Population (percentages)	Location Code Number	Name of Village
1	2	3	1	2	3
	01418500	Kelaniya		01423700	Ranipura
	01418600	Vadiya (Sodhaliya)		01423800	Raypur
	01418700	Moradiya		01423900	Bharwada
	01418800	Kakadvani		01424000	Baroli
	01418900	Khokhara		01424100	Khapariya
	01419000	Haripura (Boriyad)		01424200	Roziya
	01419100	Koli Boriyad		01424300	Sindhikuva (Roziya)
	01419200	Raneda		01424400	Botiyakuva
	01419300	Kalkoch		01424500	Kadikuva
	01419400	Borvani		01424600	Haripura(Vadeshiya)
	01419500	Vankla		01424700	Chhaththiamli
	01419600	Patadiya		01424800	Bhutkhan
	01419700	Bofa		01425000	Undakotar
	01419800	Dhandhaniya		01425100	Vandriya
	01419900	Dhaniya Umarva		01425200	Chhevat
	01420000	Chhaktar Umarva		01425300	Hanlli
	01420100	Sengpur		01425400	Nana Vant
	01420200	Saripani		01425500	Vasvani
	01420300	Kandha		01425600	Chhalvant
	01420400	Rajpura		01425700	Nani Kadai
	01420500	Dholi Kotardi		01425800	Bari Mahuda
	01420600	Thunpura		01425900	Dughdha
	01420700	Karamdi		01426000	Ghutiya Amba
	01420800	Vantda		01426100	Bhangiyavad
	01420900	Pochamba		01426200	Ratanpura (Kaprali)
	01421000	Khodiya		01426300	Nani Zari
	01421100	Palsar		01426400	Bilgam
	01421200	Pala		01426500	Moti Zari
	01421300	Kolu		01426600	Simel
	01421400	Bharoswadi		01426700	Gadh
	01421500	Vadiya		01426800	Samarpura
	01421600	Jemalgadh		01426900	Vadeshiya
	01421700	Kankuvasan		01427000	Pani Mahuda
	01421800	Vadadli		01427200	Tankhala
	01421900	Zarkhali		01427300	Shankarvav
	01422000	Amroli		01427400	Kasumbiya
	01422100	Sandhiya		01427500	Khokhra (Tankhala)
	01422200	Khambhayta		01427600	Nakhalpur
	01422300	Navagam (Nani Navagami)		01427700	Jakshi
	01422400	Chandanpura		01427800	Ghatasa
	01422600	Zer		01427900	Fatepur
	01422700	Borkhad		01428000	Goyavant (Rengani)
	01422800	Batupalasadi		01428100	Lavakoi
	01422900	Kamlavasan		01428200	Katkuva
	01423000	Dabhen		01428300	Fulwadi
	01423100	Simalkhadu		01428400	Ghoda
	01423200	Bagaliya		01428500	Tarol
	01423300	Vaguma		01428600	Mediya
	01423400	Ramapalasadi		01428700	Dhamaniya Amba
	01423500	Ratakadav		01428800	Andhani
				01428900	Khermal

Range of Scheduled Tribes Population (percentages)	Location Code Number	Name of Village	Range of Scheduled Tribes Population (percentages)	Location Code Number	Name of Village
1	2	3	1	2	3
	01429000	Nani Jaduli		01434000	Chharbara
	01429100	Ghatamali		01434100	Antras
	01429200	Kaduli Mahudi		01434200	Kadada (Girkheda)
	01429300	Viyavant		01434300	Ferkada (Kharkhada)
	01429400	Reliya Amba	<b>Name of CD Block: Sankheda</b>		
	01429500	Pisayata (Digneol)	<b>Less than 5</b>		
	01429600	Hariyabar		01447600	Mobhiya
	01429700	Bhagvanpura (Pankhada)	<b>5-10</b>		
	01429800	Jitnagar		01435500	Rajpari
	01429900	Jamba (Jivanpura)		01436100	Bamkui
	01430000	Vanki Khakhar		01438300	Pitha
	01430100	Jambughoda		01445000	Raipur
	01430200	Kaliyapura		01448500	Pratappura
	01430300	Simaliya		01448600	Vadiya (Raipur)
	01430400	Suklivasan		01448800	Bor Talav
	01430500	Ambada		01450800	Nandpur
	01430600	Pankhada (Jitnagar)		01450900	Bihora
	01430700	Narda	<b>11-20</b>	01451100	Sajanpura
	01430800	Kukarda		01434400	Sagava
	01430900	Sankal		01435200	Motipura
	01431000	Gheswadi		01435300	Gajipura
	01431100	Dekoch		01435400	Targol
	01431200	Chavariya		01435600	Achhali
	01431300	Sindhipani		01435800	Khandiya
	01431400	Khetanbar		01435900	Kharkuva
	01431500	Kevadi		01436500	Navapura
	01431600	Sariyapani		01436700	Ali Kherva
	01431700	Radhani Pani		01437100	Samdhi
	01431800	Kantiyabar		01438500	Bamroli
	01431900	Kumetha		01438700	Dhokaliya
	01432000	Dharsimel		01439000	Alhadpura
	01432100	Nishana		01442300	Sankheda
	01432200	Ranbor		01447300	Damapura
	01432300	Budha Jaldhuni		01447400	Saradiya
	01432400	Matha Jaldhuni		01448100	Divalipura
	01432500	Amta		01448200	Rampura
	01432600	Udet		01451000	Kashipura
	01432700	Harkhod		01451700	Dudhpur
	01432800	Talav		01451900	Chandpur
	01432900	Kunda	<b>21-30</b>		
	01433000	Ganiyar Bari		01434700	Mota Raska
	01433100	Wadia (Lavakoi)		01434900	Nani Raski
	01433200	Khokhra(Lavakoi)		01435100	Jesingpura
	01433300	Dabba		01436400	Kathmandva
	01433400	Piplvani		01437000	Salpura
	01433500	Dhumna		01437200	Garol
	01433600	Chhoti Umer		01438600	Kadila
	01433700	Khenda		01438800	Modasar
	01433800	Sankadibari		01439300	Jojva
	01433900	Kuppa		01440500	Chhuchhapura

VILLAGE DIRECTORY

Range of Scheduled Tribes Population (percentages)	Location Code Number	Name of Village	Range of Scheduled Tribes Population (percentages)	Location Code Number	Name of Village
1	2	3	1	2	3
	01441800	Fajalpur	<b>51-75</b>	01434600	Lanbhiya
	01443000	Sunderpura		01435700	Vandarda
	01444100	Timbi		01436300	Ratanpur (Thana)
	01445200	Malpur		01436600	Rajkherva
	01446200	Panej		01436800	Kherva
	01446400	Desan		01437600	Fata
	01447700	Ratanpur (Kamaraj)		01437800	Malu
	01447800	Damoli		01438000	Dormar
	01448700	Ghoda (Bo)		01438100	Kundi Tappe
	01451800	Virampura			Bahadarpur
	01452000	Sanadhara		01438900	Ajali
<b>31-40</b>	01436200	Morakhala		01439800	Kavitha
	01436900	Zankharpura		01440800	Vadeli
	01438400	Patna		01440900	Biliya
	01439100	Mankani	01441300	Saniyadari	
	01439200	Pichhuwada	01441400	Tandalja	
	01441200	Vaniyadi	01441900	Shekhanpur	
	01442400	Bahadarpur	01442000	Talakpur	
	01442800	Dholi	01442100	Fatepur	
	01443800	Vadadla (Chorangla)	01442700	Akakheda	
	01445800	Deroli	01443300	Jogipura	
	01447200	Khunvad	01443400	Dharoli	
	01449300	Kosindra	01444600	Pipalsat	
	01450500	Garda	01444700	Aritha	
	01451300	Vasan (Sevada)	01444800	Govindpura	
	01451400	Angari	01444900	Gundicha	
<b>41-50</b>			01445100	Pipaliya	
	01434800	Bobdakuva	01445700	Sarsinda (Jharvan)	
	01436000	Pachisgam	01446100	Chhachhadra	
	01437300	Kundiuncha Kalam	01446700	Chorangla	
	01437400	Laved	01448000	Tanakhala	
	01437700	Khokhariveri	01448900	Indral	
	01439500	Bhulvan	01449000	Vaghettha	
	01440000	Kasumbiya	01449200	Sargi	
	01440100	Anandpura	01449400	Chikhodra	
	01440200	Kanteshwar	01449700	Lachhras	
	01440400	Manjrol	01449900	Sarangpur	
	01441700	Ladhod	01450400	Shreeram Dhanka	
	01443100	Ambapura	01450600	Ghelpur	
	01443900	Amroli	01450700	Gaydiya	
	01444500	Handod	01451500	Gamdi Shekhlal	
	01445300	Gunder	01451600	Katholi	
	01446000	Kapadiya	01452100	Velpur	
	01447000	Bhatpur	01452600	Parvata	
	01447100	Timba	<b>76 and above</b>	01434500	Zand
	01447900	Kotali		01435000	Kathiyari
	01449500	Vasana		01437500	Sanoli
	01451200	Chamarwada		01437900	Kandavar
	01452700	Taleti		01438200	Surya

Range of Scheduled Tribes Population (percentages)	Location Code Number	Name of Village	Range of Scheduled Tribes Population (percentages)	Location Code Number	Name of Village
1	2	3	1	2	3
	01439400	Bhadrali	<b>5-10</b>		
	01439600	Undi		01455200	Naranpura
	01439700	Lotiya		01455700	Sunvalja
	01439900	Hareshwar		01460300	Kunvarpura
	01440300	Gola Gamdi	<b>11-20</b>		
	01440600	Akhatyarpura		01454300	Navapur
	01440700	Nurpur		01456000	Vasaipura
	01441000	Fafat		01464400	Chandod
	01441100	Ganeshvad		01460100	Habipura
	01441500	Bhojpur		01461600	Asgol
	01441600	Patalpur		01453400	Malharpura
	01442200	Gojpur		01459900	Gamdi (Kanayada)
	01442500	Vadadli		01463600	Gumanpura
	01442600	Nagarwada		01459100	Baripura
	01442900	Morad		01461300	Dharmapura
	01443200	Dholpur	<b>21-30</b>		
	01443600	Geharpura		01453100	Mahmadpura
	01443700	Khodiya		01453500	Saguwada
	01444000	Ghoda (Chorangla)		01453600	Kunvarwada
	01444200	Sarsinda (Chhachha)		01454600	Abdalapura
	01444300	Hansapura		01454900	Dholar
	01444400	Manpur		01458600	Dangikuva
	01445400	Khandupura		01458700	Khanpur
	01445500	Zampa		01459000	Vakhatpura
	01445600	Vejaliya		01459200	Tharvasa
	01445900	Sarsinda (Cho)		01459600	Juni Mangrol
	01446300	Savjipura		01460400	Menpura
	01446500	Ramsingpura		01460600	Fofaliya
	01446600	Kuberpura		01461000	Kanayada
	01446800	Vatvatiya		01461200	Bhilodiya
	01446900	Kachhata		01461500	Surajghoda
	01448300	Vadiya (Bihora)		01461700	Araniya
	01448400	Karali		01462000	Chanwada
	01449100	Sardarpura		01462400	Shirola
	01449600	Vadadla		01462700	Kayavarohan
	01449800	Ramsari		01463000	Manpur
	01450000	Amarpur		01463100	Rajpura
	01450100	Padvan		01463200	Paragam
	01450200	Kanakuva		01463300	Akoti
	01450300	Shree Gam Kanbi		01463400	Sompura
	01452200	Soytha		01463800	Mandva
	01452300	Songir		01464600	Nanderiya
	01452400	Kothiya	<b>31-40</b>		
	01452500	Ghantoli		01453700	Vanadra
	01452800	Lunadra		01454500	Vayadpur
	01452900	Sinhadra		01454700	Kaddharapura
				01455300	Bamboj
				01455800	Dangiwada
				01456100	Vasai
				01456600	Nariya
				01456700	Thuvavi
<b>Name of CD Block: Dabhoi</b>					
<b>Less than 5</b>					
	01457100	Kajapur			
	01464200	Baglipura			

VILLAGE DIRECTORY

Range of Scheduled Tribes Population (percentages)	Location Code Number	Name of Village	Range of Scheduled Tribes Population (percentages)	Location Code Number	Name of Village	
1	2	3	1	2	3	
<b>41-50</b>	01456900	Puda	<b>76 and above</b>	01457300	Pansoli	
	01457000	Hansapura		01457500	Gopalpura	
	01458100	Fartikui		01457800	Kukad	
	01458800	Chhatral		01459300	Boriyad	
	01459800	Dharpuri		01459400	Karnet	
	01460000	Sathod		01459500	Bhimpura (Kukad)	
	01460500	Puniyad		01460200	Kothara	
	01460700	Sultanpura		01460800	Parikha	
	01461100	Sitpur		01461800	Nagdol	
	01461400	Para		01462200	Vadaj	
	01462300	Ten Talav		01463900	Fulwadi	
	01462500	Pisai		01464100	Bhalodra	
	01462600	Karmal				
	01462800	Lingsthali		01456800	Ambav	
	01463700	Sanor		01457400	Akotadar	
				01457700	Samsherpura	
				01458500	Thikariya	
				01458900	Sejpura	
				01464000	Jesangpura	
				01464300	Gamdi	
				01464500	Bhimpura	
				<b>Name of CD Block: Padra</b>		
				<b>Less than 5</b>		
				01464900	Jaspur	
				01465000	Sangma	
				01465300	Umaraya	
				01465400	Ekalbara	
				01465500	Mujpur	
				01465700	Dabka	
				01465900	Chokari	
		01466000	Tithor			
		01466200	Karkhadi			
		01466800	Dabhasa			
		01467100	Darapura			
		01467300	Latipura			
		01467400	Ranu			
		01467500	Bhoj			
		01467600	Vadu			
		01468000	Brahmanvasi			
		01468300	Gavasad			
		01468500	Muval			
		01468700	Vadadla			
		01469400	Amla			
		01469600	Anti			
		01469900	Kural			
		01470000	Kanzat			
		01470300	Mobha			
		01470500	Kalyankui			
		01470600	Ambada			
		01471500	Gayapura			
		01471600	Kanda			
<b>51-75</b>	01453000	Mosampura				
	01453900	Bhavpura				
	01454000	Valipura				
	01454200	Baherampura				
	01455000	Karali				
	01455100	Karalipura				
	01455500	Lunadra				
	01455600	Simaliya				
	01455900	Pragpura				
	01456200	Gojali				



Range of Scheduled Tribes Population (percentages)	Location Code Number	Name of Village	Range of Scheduled Tribes Population (percentages)	Location Code Number	Name of Village
1	2	3	1	2	3
<b>5-10</b>	01471800	Sampla	<b>21-30</b>	01474900	Kambola
	01472000	Bhanpur		01476100	Lakodara
	01466900	Sokhdakhurd		01477300	Valan
	01467000	Patod		01477700	Kiya
	01467200	Ghayaj		01477900	Bachar
	01469000	Goriyad		01478400	Kala
	01469500	Sadhi		01479400	Latipur Timbi
	01470700	Bhadara		01479800	Ranapur
	01471700	Shanpur		01480200	Samra
	01471900	Danoli		01480500	Pachhiyapura
<b>11-20</b>	01472900	Sokhdaraghu	01481600	Sayar	
	01465100	Tajpura	01473000	Virjai	
	01468900	Sejakuva	01473200	Sambhoi	
	01469300	Madapur	01473300	Surwada	
	01470800	Saras Vani	01473400	Manpur	
	01470900	Shihor	01473500	Pingalwada	
	01471400	Bhadari	01474300	Handod	
	01472300	Shahera	01474500	Chorbhuj	
	01472500	Sadad	01474800	Bodaka	
	01472700	Vasnaref	01475300	Gandhara	
<b>21-30</b>	01469200	Chansad	01475400	Ganpatpura	
	01471000	Thikariya Mubarak	01476800	Kothav	
	01471100	Virpur	01477200	Dethan	
	01472100	Vanchhara	01477400	Mesrad	
	01472200	Kotna	01477500	Mankan	
	01472600	Kothwada	01477600	Divi	
	01472400	Thikariya Math	01477800	Atali	
	01472800	Nedra	01478000	Choranda	
	01471200	Medhad	01478200	Methi	
	01471300	Husepur	01478700	Sansrod	
<b>31-40</b>	01469100	Sareja	01479700	Kothiya	
	01474000	Anastu	01480100	Samri	
	01474400	Kanabha	01480600	Delvada	
	01475200	Dhanora	01480700	Somaj	
	01475800	Miyagam	01480800	Arjanpura	
	01482000	Moti Koral	01481500	Lilod	
	01475500	Vemardi	01473800	Manglej	
	01481700	Malod	01474600	Umaj	
	01473700	Bamangam	01474700	Sanpa	
	01473900	Kherda	01476300	Bharthana	
<b>41-50</b>	01474200	Khandha	01476900	Kasampur	
	01473700	Bamangam	01477000	Sandarna	
	01473900	Kherda	01477100	Osalam	
	01474200	Khandha	01477500	Urad	
	01473700	Bamangam	01478800	Haldarva	
	01473900	Kherda	01479000	Saring	
	01474200	Khandha	01479900	Deroli	
	01473700	Bamangam	01480400	Karan	
	01473900	Kherda	01480900	Oz	
	01474200	Khandha	01481000	Rarod	
<b>5-10</b>	01474000	Anastu	01473800	Manglej	
	01474400	Kanabha	01474600	Umaj	
	01475200	Dhanora	01474700	Sanpa	
	01475800	Miyagam	01476300	Bharthana	
	01482000	Moti Koral	01476900	Kasampur	
	01475500	Vemardi	01477000	Sandarna	
	01481700	Malod	01477100	Osalam	
	01473700	Bamangam	01477500	Urad	
	01473900	Kherda	01478800	Haldarva	
	01474200	Khandha	01479000	Saring	
<b>11-20</b>	01473700	Bamangam	01479900	Deroli	
	01473900	Kherda	01480400	Karan	
	01474200	Khandha	01480900	Oz	
	01473700	Bamangam	01481000	Rarod	
	01473900	Kherda			
	01474200	Khandha			
	01473700	Bamangam			
	01473900	Kherda			
	01474200	Khandha			
	01473700	Bamangam			

VILLAGE DIRECTORY

Range of Scheduled Tribes Population (percentages)	Location Code Number	Name of Village	Range of Scheduled Tribes Population (percentages)	Location Code Number	Name of Village
1	2	3	1	2	3
<b>41-50</b>			<b>21-30</b>		
	01474100	Kurai		01482400	Nana Habipura
	01475000	Karamadi		01482500	Garadi
	01475100	Kandari		01482700	Damnagar
	01475600	Navi Jithardi		01483900	Sadhli
	01475700	Juni Jitharadi		01484800	Manjrol
	01475900	Mangrol		01485900	Sinor
	01476000	Dhamanja	<b>31-40</b>		
	01476200	Vadava		01483600	Tinglod
	01476500	Dhavat		01483800	Utraj
	01476700	Vemar		01484000	Avakhal
	01478100	Nishaliya		01484200	Segva
	01478300	Chhanchhva		01484600	Kukas
	01478600	Koliyad		01485000	Diver
	01479100	Sanapura		01485800	Kanjetha
	01479200	Saniyad		01486200	Zanzad
	01479300	Sarupur Timbi	<b>41-50</b>		
	01479500	Kanthariya		01482300	Timbarva
	01480000	Fatepur		01482600	Sandha
	01481100	Ropa		01482800	Nana Karala
	01481800	Sagdol		01482900	Vaniyad
	01481900	Pura		01483000	Anandi
	01482200	Nani Korai		01483100	Puniyad
<b>51-75</b>				01483400	Achisara
	01473100	Abhara		01484100	Malpur
	01473600	Harsunda		01484300	Satisana
	01476400	Bharthali		01484700	Tersa
	01476600	Kurali		01485200	Damapura
	01478900	Mantroj		01485300	Mota Fofaliya
	01479600	Simli		01485400	Bithali
	01480300	Sherpura		01486100	Malsar
	01481200	Kahona		01486300	Barkal
	01481300	Hirjipura	<b>51-75</b>		
	01482100	Alampura		01483200	Bhekhada
<b>76 and above</b>				01483300	Chhanbhoi
	01481400	Bakapur		01483500	Tarva
<b>Name of CD Block: Sinor</b>				01483700	Bavaliya
<b>Less than 5</b>	Nil			01484400	Mota Karala
<b>5-10</b>	Nil			01484500	Simli
<b>11-20</b>				01485500	Dariapura
	01484900	Mindhol		01485600	Moletha
	01485100	Surasamal	<b>76 and above</b>	01485700	Ambali
	01486000	Mandva		Nil	

**APPENDIX VIII - VILLAGE DIRECTORY**  
**NUMBER OF VILLAGES UNDER EACH GRAM PANCHAYAT (C.D. BLOCK WISE)**  
**NAME OF THE DISTRICT : VADODARA**  
**NAME OF THE TALUKA : SAVLI**

Sl. No.	Name of Gram Panchayat	Area of Gram Panchayat in Hectares	Number of Villages with Location Code Number		Number of Households	Total Population	Total Scheduled Castes Population	Total Scheduled Tribes Population	Income and Expenditure of Gram Panchayat ( In Rs. ' 000 )	
			Name	Location Code Number					Total Income	Total Expenditure
1	2	3	4	5	6	7	8	9	10	11
1	Adalwada	578.0	Adalwada	01342800	149	677	10	178	198	120
2	Ajabpura	761.3	Ajabpura	01336300	349	1,745	0	11	33,100	35,900
3	Alindra	841.7	Alindra	01344000	119	576	46	169	89	89
4		222.5	Zumkal	01343900	54	204	0	0	0	0
5	Amarapura	557.7	Amarapura	01336400	349	1,780	34	14	38	38
6	Anjesar	532.3	Anjesar	01343400	456	2,461	199	134	222	247
7	Bahidhara Alias	1,097.1	Bahidhara Alias Natvarnagar	01341000	546	3,122	106	109	223	236
8	Bautha	412.2	Bautha	01342000	304	1,453	60	151	81	80
9	Bhadarva	540.2	Bhadarva	01341100	1,190	6,082	404	93	116	109
10	Chandranagar	517.3	Chandranagar	01343000	75	317	0	57	58	73
11	Charanpura	421.1	Charanpura	01339400	152	885	65	11	378	429
12	Chhalier	815.3	Chhalier	01333100	752	3,812	153	36	450	430
13		211.2	Kalyan Patelnu Muvadu	01334000	38	184	0	0	0	0
14		485.7	Raipura Chhatrapura	01334600	101	518	0	0	0	0
15	Desar	1,710.2	Desar	01332200	1,185	6,176	286	340	4,365	4,017
16	Dhanora	280.7	Dhanora	01344600	237	1,067	9	115	200	150
17	Dhantej	1,590.7	Dhantej	01337100	911	5,000	349	284	92	89
18		443.2	Ankaliya	01337000	220	1,075	140	69	0	0
19	Dungrapura	1,167.9	Dungrapura	01338300	106	510	1	0	2,923	2,925
20		300.6	Dipapura	01336900	184	908	195	0	0	0
21		65.6	Narpura	01337200	145	679	42	131	0	0
22	Gangadiya	1,408.7	Gangadiya	01342500	538	2,688	116	831	254	258
23	Gangadiyapura	91.8	Gangadiyapura	01337600	79	334	5	12	13	12
24		173.3	Dungrapura (Shihora)	01337700	112	473	0	0	0	0
25	Garadhiya	493.1	Garadhiya	01344500	371	1,681	27	76	550	650
26	Ghantiyal	679.8	Ghantiyal	01340200	290	1,334	58	142	85	117
27	Gothada	2,445.8	Gothada	01340800	1,477	8,217	403	222	1,713	1,592
28	Gutardi	518.1	Gutardi	01336000	296	1,495	165	17	58,000	68,000
29	Haripura	660.2	Haripura	01344700	140	662	12	292	100	100
30	Himmatpura	267.8	Himmatpura	01331800	188	1,024	0	10	265	252
31		179.1	Dungrapura	01331900	184	980	0	0	0	0
32		153.5	Tansiya	01331700	144	701	0	0	0	0
33		86.4	Waghapura	01331600	69	373	0	0	0	0

VILLAGE DIRECTORY

Sl. No.	Name of Gram Panchayat	Area of Gram Panchayat in Hectares	Name of Villages with Location Code Number		Number of House-holds	Total Population	Total Scheduled Castes Population	Total Scheduled Tribes Population	Income and Expenditure of Panchayat / Gram Panchayat ( In Rs. ' 000 )	
			Name	Location Code Number					Total Income	Total Expenditure
34	Indrad	1,045.7	Indrad	01344200	377	1,820	288	401	5,000	4,000
35	Intvad	817.1	Intvad	01332000	334	1,559	47	34	171	151
36	Jambu Goral	1,414.0	Jambu Goral	01331400	699	3,418	68	9	5,000	4,500
37	Javla	881.8	Javla	01339300	181	1,027	23	373	153	241
38	Jesar Gopari	456.9	Jesar Gopari	01332500	341	1,685	127	0	739	633
39	Kadachhala	646.7	Kadachhala	01332700	306	1,699	103	0	277	274
40	Kamalपुरा	615.4	Kamalपुरा	01338500	124	640	7	292	21	21
41	Kambola	631.4	Kambola	01339800	164	734	25	212	197	105
42	Kanoda	578.1	Kanoda	01338100	901	4,357	69	0	120	190
43	Karachiya	656.0	Karachiya	01340700	279	1,229	2	106	41	41
44	Khakhariya	694.0	Khakhariya	01339900	461	2,207	118	430	65	65
45	Khokhar	345.4	Khokhar	01344300	207	1,082	0	72	7,000	8,000
46	Kunpad	525.4	Kunpad	01343600	576	2,792	128	40	3,243	3,240
47	Lachhanपुरा	246.3	Lachhanपुरा	01337900	214	1,120	21	154	47	47
48		583.1	Rupankui	01338000	354	1,731	7	0	0	0
49		108.7	Kalupura	01336500	15	62	0	36	0	0
50	Lamdapura	324.1	Lamdapura	01343800	131	837	55	310	75	74
51	Lasundra	496.6	Lasundra	01342100	213	1,100	220	38	9,164	1,513
52	Latva	319.4	Latva	01335700	88	460	0	0	8,243	5,652
53		123.5	Bhila	01334700	58	286	0	0	0	0
54		198.1	Vaghanu Muvadu	01334500	67	356	15	0	0	0
55	Limdi	357.9	Limdi	01335600	197	971	50	93	23,000	19,000
56		187.7	Andraksiya	01335500	83	500	6	98	0	0
57		255.2	Ghanta	01335400	24	123	0	0	0	0
58	Lotna	529.5	Lotna	01342600	333	1,464	27	648	70	90
59	Mahapura	119.2	Mahapura	01341700	140	693	4	14	1,549	2,766
60	Mal Ankaliya	499.3	Mal Ankaliya	01339700	196	942	2	108	37	37
61	Manjusar	1,405.5	Manjusar	01343700	986	4,978	422	299	2,171	1,587
62	Mevaliपुरा	108.7	Mevaliपुरा	01339100	146	927	3	70	21	20
63	Mevli	913.0	Mevli	01337300	679	3,543	233	59	15,000	14,000
64	Moksi	1,194.9	Moksi	01343500	1,173	5,768	352	123	1,038	2,985
65	Moti Bhadol	905.6	Moti Bhadol	01339500	292	1,376	41	76	611	559
66	Moti Varnoli	157.7	Moti Varnoli	01332900	230	1,155	108	0	289	201
67	Motipura	453.4	Motipura	01342300	81	367	8	120	325	410
68	Mudhela	626.5	Mudhela	01340100	218	1,012	63	229	96	95
69		214.6	Singaniya	01340000	27	154	0	17	0	0
70	Muval	1,829.1	Muval	01338700	411	1,905	272	541	800	841
71	Namisara	974.1	Namisara	01341900	396	2,084	72	250	1,345	1,785
72	Nani Bhadol	950.5	Nani Bhadol	01340400	270	1,304	229	178	66	71
73	Nani Varnoli	247.9	Nani Varnoli	01333000	57	277	4	0	389	380
74		136.8	Manekla	01332800	116	498	0	0	0	0
75		103.5	Nani Varnoli (Vanto)	01332100	69	336	9	0	0	0
76	Nhara	370.9	Nhara	01336100	355	2,019	13	0	8,333	7,843
77	Pandu	239.2	Pandu	01334800	302	1,629	252	82	12,672	9,890

Sl. No.	Name of Gram Panchayat	Area of Gram Panchayat in Hectares	Name of Villages with Location Code Number		Number of House-holds	Total Population	Total Scheduled Castes Population	Total Scheduled Tribes Population	Income and Expenditure of Panchayat / Gram Panchayat ( In Rs. ' 000 )	
			Name	Location Code Number					Total Income	Total Expenditure
78	Parthampura (Bhadarva)	309.2	Parthampura (Bhadarva)	01341200	173	833	39	113	4,500	4,000
79		176.0	Jalampura	01341300	147	723	0	0	0	0
80		110.6	Khandi	01341400	306	1,542	10	0	0	0
81	Parthampura (Shihora)	825.4	Parthampura (Shihora)	01336600	420	2,183	228	23	30,458	6,026
82	Pasva	782.1	Pasva	01342200	193	936	93	77	95	94
83	Pilol	603.1	Pilol	01344100	582	2,974	133	365	277	264
84	Poicha (Kanoda)	1,061.4	Poicha (Kanoda)	01339000	931	4,752	31	111	134	127
85	Poicha (Raniya)	769.2	Poicha (Raniya)	01341500	638	3,184	622	66	5,765	5,902
86	Pratapnagar	661.6	Pratapnagar	01342400	312	1,514	44	405	1,825	1,707
87	Pratappura	197.1	Pratappura	01334200	331	1,613	27	0	1,446	634
88		204.3	Gorsan	01334400	173	926	0	0	0	0
89		355.0	Rajpur	01334100	114	522	0	0	0	0
90	Rajupura	215.4	Rajupura	01333800	224	1,200	111	230	138	115
91		135.0	Dolatpura	01333400	117	528	100	20	0	0
92		115.0	Pipalchhat	01334900	156	757	203	26	0	0
93		85.1	Pipalchhat Vanto	01333500	57	285	0	0	0	0
94		79.8	Rampuri-Narpuri	01333600	104	461	0	0	0	0
95	Ranchhodpura	125.0	Ranchhodpura	01340900	220	1,315	1	0	1,033	1,025
96	Ranipura	689.9	Ranipura	01341800	163	766	0	36	0	0
97	Ranipura (Samla)	102.2	Ranipura (Samlaya)	01340300	408	1,942	16	26	1,620	1,615
98	Raniya	680.4	Raniya	01341600	594	3,093	136	629	3,289	3,381
99	Rasawadi	162.6	Rasawadi	01337800	187	994	36	0	31,470	32,451
100	Rasulpur	398.8	Rasulpur	01338200	239	1,199	46	15	598	601
101	Sadra	303.7	Sadra	01342700	134	628	7	9	17	17
102	Samlaya	1,189.9	Samlaya	01340500	428	2,068	80	50	2,500	2,250
103	Sandhasal	797.6	Sandhasal	01335900	909	4,324	399	203	65,000	55,000
104	Sanpiya	147.8	Sanpiya	01335000	115	657	0	0	4,500	4,500
105		287.0	Kaslapura	01335200	138	616	0	0	0	0
106		142.2	Mokampura	01335100	139	649	67	0	0	0
107		258.8	Vansiya	01335300	201	946	47	0	0	0
108	Sardarpura	92.0	Sardarpura	01338900	90	498	10	0	2,205	1,888
109	Savli	1,581.8	Savli	01338800	3,449	17,937	1,040	949	67,657	57,504
110	Sherpura	1,012.7	Sherpura	01340600	251	1,428	27	158	108	144
111	Shihora	1,242.0	Shihora	01334300	1,180	5,927	489	9	253,891	238,372
112	Subhelav	444.4	Subhelav	01343100	113	495	10	163	3,663	6,702
113		327.0	Paldi	01343200	133	691	0	145	0	0
114	Tulsigam	1,399.5	Tulsigam	01331200	277	1,477	0	803	273	270
115	Tulsipura	1,044.3	Tulsipura	01338400	235	1,199	60	350	270	168
116	Tundav	1,431.2	Tundav	01343300	951	5,456	306	317	1,568	1,479

VILLAGE DIRECTORY

Sl. No.	Name of Gram Panchayat	Area of Gram Panchayat in Hectares	Name of Villages with Location Code Number		Number of House-holds	Total Population	Total Scheduled Castes Population	Total Scheduled Tribes Population	Income and Expenditure of Gram Panchayat ( In Rs. ' 000 )	
			Name	Location Code Number					Total Income	Total Expenditure
1	2	3	4	5	6	7	8	9	10	11
117	Udalpur	390.6	Udalpur	01331100	177	849	29	193	682	1,888
118	Vachchhesar	550.6	Vachchhesar	01331300	426	2,426	173	318	380	368
119	Vadadala	558.6	Vadadala	01342900	260	1,089	6	77	200	150
120	Vadiya	571.6	Vadiya	01339600	262	1,265	10	222	19	19
121	Vadiya (Pandu)	146.1	Vadiya (Pandu)	01333700	40	188	0	0	35	30
122	Vaktapura	389.0	Vaktapura	01332600	259	1,257	124	9	946	944
123	Valavav	491.7	Valavav	01332300	156	816	13	230	87	78
124	Vankaneda	222.6	Vankaneda	01333200	180	929	55	0	789	747
125		115.8	Ghemalpura	01333300	85	394	50	0	0	0
126		99.6	Limdinu Muvadu	01333900	46	223	0	15	0	0
127	Varsada	2,097.8	Varsada	01331500	1,566	7,653	69	474	86	86
128	Vasanpura	907.7	Vasanpura	01338600	238	1,009	16	60	4,573	6,307
129	Vav	238.1	Vav	01335800	211	1,062	0	30	1,210	1,180
130	Vejpur	2,792.0	Vejpur	01332400	787	3,531	195	1070	1,124	917
131	Vemer	836.6	Vemar	01344400	312	1,547	121	4	229	289
132	Vitoj	424.8	Vitoj	01337400	253	1,246	1	8	1,920	1,725
133		360.4	Gokalpura Ganeshpura	01336700	89	456	0	0	0	0
134		238.0	Gulabpura (Shihora)	01336200	97	464	0	0	0	0
135		129.2	Samantpura	01337500	5	20	0	0	0	0
136	Wankaner	1,640.9	Wankaner	01339200	1,379	7,777	531	41	89	88
137	Zumkha	254.4	Zumkha	01336800	222	1,071	218	0	47,824	47,824

APPENDIX VIII - VILLAGE DIRECTORY

NUMBER OF VILLAGES UNDER EACH GRAM PANCHAYAT (C.D. BLOCK WISE)

NAME OF THE DISTRICT : VADODARA

NAME OF THE TALUKA : VADODARA

Sl. No.	Name of Gram Panchayat	Area of Gram Panchayat in Hectare	Name of Villages with Location Code Number		Number of House-holds	Total Population	Total Scheduled Castes Population	Total Scheduled Tribes Population	Income and Expenditure of Gram Panchayat ( In Rs. ' 000 )	
			Name	Location Code Number					Total Income	Total Expenditure
1	2	3	4	5	6	7	8	9	10	11
1	Ajod	405.9	Ajod	01345600	488	2,393	262	78	624	464
2	Alhadpura	506.8	Alhadpura	01349400	192	852	20	46	311	311
3	Amaliyara	483.4	Amaliyara	01346700	307	1,513	174	198	465	328
4	Ampad	458.9	Ampad	01347500	251	1,328	31	0	380	304
5	Anagadh	1,136.6	Anagadh	01345500	2,560	13,531	447	47	4,683	1,903
6	Ankhi	376.9	Ankhi	01353300	252	1,132	234	6	150	120
7		191.1	Fajalpur (Ankhi)	01353400	98	520	0	4	0	0

Sl. No.	Name of Gram Panchayat	Area of Gram Panchayat in Hectares	Name of Villages with Location Code Number		Number of House-holds	Total Popula-tion	Total Scheduled Castes Popula-tion	Total Scheduled Tribes Popula-tion	Income and Expenditure of Panchayat / Gram Panchayat ( In Rs. ' 000 )	
			Name	Location Code Number					Total Income	Total Expendi-ture
8	Ankhol	371.1	Ankhol	01347900	216	985	147	469	142	28
9	Ankodiya	521.1	Ankodiya	01347100	708	3,567	583	348	3,500	3,100
10	Asoj	1,094.2	Asoj	01345700	797	3,634	310	486	831	510
11	Bhayli	1,386.7	Bhayli	01348100	1,553	7,096	1,018	692	3,550	3,160
12	Bil	748.6	Bil	01348500	966	4,471	405	784	253	201
13	Chapad	496.0	Chapad	01349100	496	2,280	243	379	353	424
14	Chikhodara	591.0	Chikhodara	01349300	376	1,816	146	348	435	117
15		392.9	Vora Gamdi	01350200	111	646	29	160	0	0
16	Dasharath	926.6	Dasharath	01346000	2,129	10,630	972	762	819	113
17	Dena	444.4	Dena	01346500	368	2,029	144	436	124	120
18	Dhaniyavi	1,356.4	Dhaniyavi	01350100	425	2,320	211	449	746	884
19		253.8	Hansajipura	01350900	42	193	0	36	0	0
20	Dhanora	374.0	Dhanora	01346100	675	3,573	168	78	790	1,010
21	Diwalipura	308.3	Diwalipura	01349800	118	565	55	0	1,528	987
22	Dodka	769.7	Dodka	01344800	458	2,977	228	7	270	145
23	Dumad	1,267.6	Dumad	01346400	1,090	5,147	615	537	1,199	1,725
24	Fajalpur (Sanka	613.9	Fajalpur (Sankarda)	01345400	745	4,004	136	18	2,905	2,902
25	Gokalpura	164.5	Gokalpura	01348300	176	904	148	64	2,134	2,020
26	Gorva	777.3	Gorva	01347000	372	1,669	82	0	0	0
27	Gosindra	726.6	Gosindra	01352900	202	937	146	306	717	584
28	Hetampura	249.0	Hetampura	01349900	290	1,362	3	24	396	380
29	Hinglot	272.8	Hinglot	01347400	182	988	15	2	849	720
30	Itola	1,554.3	Itola	01351600	861	3,826	396	1,043	3,559	2,100
31	Kajapur	269.8	Kajapur	01351900	99	431	8	49	179	56
32		128.5	Dolatpura	01352600	13	99	0	27	0	0
33		148.4	Rasulpur	01353600	10	48	0	0	0	0
34		198.6	Untiya (Kajapur)	01351800	79	312	76	120	0	0
35	Karali	317.1	Karali	01351500	172	937	8	223	330	405
36	Kashipura	469.4	Kashipura	01353200	198	942	136	299	2,046	1,954
37	Kelanpur	847.4	Kelanpur	01350000	515	2,700	284	648	3,476	3,458
38		102.4	Navapura	01349500	67	315	0	0	0	0
39		225.9	Sultanpura	01349700	62	272	27	39	0	0
40	Khalipur	485.1	Khalipur	01350500	200	937	33	303	160	99
41	Khanpur	192.6	Khanpur	01347800	298	1,451	117	167	700	450
42	Khatamba	372.8	Khatamba	01348000	165	829	100	225	1,305	1,548
43	Kotali	311.7	Kotali	01346800	240	1,115	0	275	1,144	1,094
44	Kotna	413.5	Kotna	01346200	379	2,051	18	0	270	330
45	Koyli	1,180.2	Koyli	01346300	1,911	9,580	516	255	5,390	5,084
46	Mahapura	129.8	Mahapura	01347600	242	1,335	41	72	169	148
47	Maretha	240.7	Maretha	01349200	370	1,852	131	251	446	343
48		227.2	Mujar Gamdi	01350300	111	535	45	160	0	0
49	Mastupur Gamdi	148.4	Mastupur Gamdi	01352100	92	384	7	154	961	948
50		278.5	Kandkoi	01352200	43	178	27	37	0	0

VILLAGE DIRECTORY

Sl. No.	Name of Gram Panchayat	Area of Gram Panchayat in Hectares	Name of Villages with Location Code Number		Number of House-holds	Total Population	Total Scheduled Castes Population	Total Scheduled Tribes Population	Income and Expenditure of Panchayat / Gram Panchayat ( In Rs. ' 000 )	
			Name	Location Code Number					Total Income	Total Expenditure
1	2	3	4	5	6	7	8	9	10	11
51	Meghakui	446.0	Meghakui	01352300	221	1,116	77	190	70	40
52	Padmala	695.5	Padmala	01345300	1,067	5,113	261	141	249	129
53	Patarveni	384.4	Patarveni	01351200	162	710	108	308	450	400
54	Por	715.1	Por	01352700	1,111	5,237	301	273	300	200
55	Rabhipura	195.1	Rabhipura	01351300	117	577	24	18	196	188
56		150.8	Alamgir	01350400	146	763	85	159	0	0
57	Raghavpura	370.2	Raghavpura	01351000	186	862	79	182	450	350
58	Raman Gamdi	283.3	Raman Gamdi	01352800	117	517	50	196	872	660
59	Ramnath	288.3	Ramnath	01353500	179	980	12	0	250	200
60	Ratanpur	294.9	Ratanpur	01348800	308	1,342	135	99	155	149
61	Rayaka	595.2	Rayaka	01344900	326	1,720	130	0	819	686
62	Raypura	449.0	Raypura	01348200	870	4,594	12	0	264	281
63	Runvad	634.8	Runvad	01353700	330	1,448	95	500	678	387
64	Salad	802.6	Salad	01352400	312	1,380	204	555	245	189
65	Samaspura	343.8	Samaspura	01351100	219	874	68	435	1,194	1,004
66	Samiyala	499.4	Samiyala	01348400	1,286	6,073	368	139	1,368	932
67	Samsabad	617.3	Samsabad	01353800	181	768	141	74	550	400
68	Sankarda	734.4	Sankarda	01345000	1,161	6,449	148	65	800	462
69	Sarar	1,103.0	Sarar	01353100	486	2,258	284	433	380	360
70	Sevasi	641.3	Sevasi	01347700	1,224	6,107	422	615	800	600
71	Shahpura	320.4	Shahpura	01350800	111	524	93	140	732	596
72		188.0	Ajitpura	01352500	34	189	44	0	0	0
73		192.9	Hansapura	01352000	62	269	27	98	0	0
74	Shankarpura	393.5	Shankarpura	01348600	152	609	33	23	406	479
75		93.2	Jobantekri	01348700	106	415	0	345	0	0
76	Sherkhi	1,235.0	Sherkhi	01347200	1,627	8,425	287	61	1,749	2,624
77	Sindhrot	1,099.4	Sindhrot	01347300	1,262	6,174	89	221	750	780
78	Sisva	418.1	Sisva	01345900	473	2,503	195	88	660	774
79	Sokhda	1,180.1	Sokhda	01345200	2,295	12,348	606	739	9,123	8,723
80	Sukhlipur	321.1	Sukhlipur	01346600	160	764	154	212	606	604
81	Sundarpura	376.7	Sundarpura	01350700	245	1,121	127	270	471	445
82	Talsat	229.8	Talsat	01349000	177	856	14	0	393	365
83	Tatarpura	476.7	Tatarpura	01349600	211	994	58	394	110	156
84	Untiya (Medhad)	368.6	Untiya (Medhad)	01353000	134	705	33	164	635	635
85	Vadadla	394.8	Vadadla	01348900	486	2,230	146	249	177	211
86	Vadsala	695.0	Vadsala	01351700	709	3,115	376	730	39,542	47,952
87	Varnama	1,761.8	Varnama	01350600	899	4,177	563	846	176	132
88		173.4	Fatepura	01351400	53	227	0	51	0	0
89	Vasna-Kotariya	499.2	Vasna-Kotariya	01345100	665	3,450	173	22	693	688
90	Vemali	292.8	Vemali	01346900	359	1,642	195	57	785	816
91	Virod	1,092.0	Virod	01345800	432	2,128	182	860	304	239



**APPENDIX VIII - VILLAGE DIRECTORY**  
**NUMBER OF VILLAGES UNDER EACH GRAM PANCHAYAT (C.D. BLOCK WISE)**

**NAME OF THE DISTRICT : VADODARA**

**NAME OF THE TALUKA : VAGHODIA**

Sl. No.	Name of Gram Panchayat	Area of Gram Panchayat in Hectares	Name of Villages with Location Code Number		Number of House-holds	Total Population	Total Scheduled Castes Population	Total Scheduled Tribes Population	Income and Expenditure of Gram Panchayat ( In Rs. ' 000 )	
			Name	Location Code Number					Total Income	Total Expenditure
1	2	3	4	5	6	7	8	9	10	11
1	Abhrampura	451.2	Abhrampura	01355100	130	602	10	100	698	1,683
2	Adiran	771.7	Adiran	01355200	457	2,199	75	196	838	1,038
3	Alva	648.7	Alva	01361200	368	1,764	97	279	1,049	1,720
4		218.5	Bhadol Khurd	01359500	92	385	21	68	0	0
5	Ambali	386.5	Ambali	01360700	180	873	60	331	79	79
6		341.4	Chandpur	01360600	65	317	0	284	0	0
7	Amodar	334.7	Amodar	01361300	263	1,335	177	149	3,064	3,046
8	Antoli	577.1	Antoli	01363300	287	1,224	9	700	157	186
9	Asoj	638.1	Asoj	01354400	426	2,006	49	466	543	569
10	Bakrol	680.0	Bakrol	01359200	192	949	79	199	128	138
11		481.4	Shripore Timbi	01359400	119	569	52	167	0	0
12	Bhaniyara	692.4	Bhaniyara	01355900	400	1,919	249	297	856	803
13		323.8	Bhaupura	01356000	131	630	56	95	0	0
14	Bodidra	582.8	Bodidra	01353900	211	976	34	104	119	121
15		173.7	Hansapura	01354300	211	1,203	0	141	0	0
16	Chipad	477.6	Chipad	01359000	165	755	4	98	142	58
17		237.6	Navi Jambuvai	01359100	89	485	65	122	0	0
18	Dankheda	230.2	Dankheda	01360800	148	683	35	338	830	746
19	Falod	370.4	Falod	01363200	316	1,601	20	373	867	933
20	Gajadra	863.7	Gajadra	01359600	308	1,481	21	591	4,799	4,846
21	Ganeshpura	589.1	Ganeshpura	01355800	195	975	27	331	699	681
22		246.8	Amreshwar	01354600	105	493	4	243	0	0
23	Ghodadra	552.5	Ghodadra	01359800	297	1,547	0	598	477	288
24	Goraj	1,429.2	Goraj	01358500	872	4,282	151	1,650	3,571	3,530
25	Gutal	1,706.6	Gutal	01356800	694	3,364	65	547	5,573	5,581
26	Hamirpuri	72.6	Hamirpuri	01358100	30	122	0	77	812	797
27	Hanumanpura	251.5	Hanumanpura	01359300	120	516	25	179	250	291
28	Intoli	226.1	Intoli	01356400	182	985	19	43	1,868	1,864
29	Jambuwada	719.2	Jambuwada	01363000	234	1,108	103	727	136	108
30	Jarod	1,389.2	Jarod	01354800	1,307	6,438	433	974	6,130	6,072
31	Jesangpura	265.4	Jesangpura	01357200	164	748	37	127	483	442
32		160.7	Sikandarpura	01357100	573	2,560	204	196	0	0
33	Juna Rampura	308.6	Juna Rampura	01357600	248	1,213	0	708	87	67
34		270.1	Nava Rampura	01357700	97	542	0	98	0	0
35	Kamrol	1,010.9	Kamrol	01354700	389	1,744	130	685	7,391	7,286
36	Karamliya Pura	606.7	Karamliya Pura	01363400	229	1,104	10	873	1,024	948
37	Karmasiya Kheda	2,948.2	Karmasiya Kheda	01355300	652	3,273	53	754	193	172

VILLAGE DIRECTORY

Sl. No.	Name of Gram Panchayat	Area of Gram Panchayat in Hectares	Name of Villages with Location Code Number		Number of House-holds	Total Population	Total Scheduled Castes Population	Total Scheduled Tribes Population	Income and Expenditure of Panchayat / Gram Panchayat ( In Rs. ' 000 )	
			Name	Location Code Number					Total Income	Total Expenditure
1	2	3	4	5	6	7	8	9	10	11
38	Khandha	385.0	Khandha	01358900	204	987	47	317	443	447
39	Khervadi	531.2	Khervadi	01362400	225	1,015	39	667	120	190
40	Kotambi	1,949.6	Kotambi	01356200	614	3,241	66	1,378	258	188
41	Kumetha	775.3	Kumetha	01356100	292	1,462	24	231	2,695	2,664
42	Lilora	548.8	Lilora	01354900	352	1,581	4	435	3,112	2,446
43	Limda	874.6	Limda	01361900	514	2,363	273	978	912	791
44		130.7	Dattapura	01361000	9	30	0	13	0	0
45	Madheli	877.3	Madheli	01362000	385	1,747	138	513	549	546
46	Madodhar	918.2	Madodhar	01358700	733	3,405	219	813	602	486
47	Mastupura	235.9	Mastupura	01361700	100	446	44	247	991	115
48		289.4	Kamlapura	01361100	58	310	0	207	0	0
49	Morlipura	394.2	Morlipura	01357000	185	954	32	0	88	81
50	Moti Manekpur	625.6	Moti Manekpur	01360100	138	694	7	161	783	786
51		57.1	Nani Manekpur	01360200	34	157	0	64	0	0
52	Nava Ajva	639.2	Nava Ajva	01358800	185	730	5	385	59	51
53	Navgam	407.0	Navgam	01356700	217	1,078	14	214	9,740	9,724
54	Nimetha	1,345.5	Nimetha	01357300	388	1,920	117	657	2,268	2,245
55	Paldi	573.2	Paldi	01354500	223	1,100	52	222	881	845
56	Panch Devla	259.8	Panch Devla	01355000	140	721	0	126	18	16
57	Pavlepur	668.5	Pavlepur	01361400	242	1,172	15	380	2,651	2,657
58	Pipaliya	633.7	Pipaliya	01361500	264	1,269	214	486	574	578
59	Rahkui	304.7	Rahkui	01355700	111	505	3	313	270	261
60	Rajpura	442.5	Rajpura	01354000	428	2,150	56	4	93	129
61	Rasulabad	1,042.9	Rasulabad	01356500	385	1,879	246	535	4,577	4,252
62	Raval	1,238.4	Raval	01357400	553	2,646	130	973	628	592
63	Rayan Talavadi	654.2	Rayan Talavadi	01356900	294	1,345	66	354	154	196
64	Rustampura	214.2	Rustampura	01362600	262	1,392	51	741	1,305	278
65		218.3	Ghoda	01362700	99	514	5	33	0	0
66		307.4	Koba	01360300	0	0	0	0	0	0
67	Saidal	923.7	Saidal	01360400	280	1,373	18	693	4,141	2,104
68		295.1	Kachhota	01362500	45	201	0	53	0	0
69		276.4	Nurpuri	01362800	72	314	0	14	0	0
70	Sakariya	422.5	Sakariya	01356300	138	657	58	400	56	59
71	Sangadol	991.3	Sangadol	01358600	471	2,426	132	512	244	135
72	Sanoli	1,033.2	Sanoli	01357500	234	1,041	3	468	15	10
73	Sarnej	634.6	Sarnej	01354100	459	2,168	34	591	470	460
74		225.0	Khandiwada	01354200	197	970	10	232	0	0
75	Tarsva	1,104.0	Tarsva	01362900	223	1,078	13	405	2,041	2,071
76		413.2	Gugalpur	01362300	85	395	0	215	0	0
77	Tavra	462.0	Tavra	01360900	255	1,265	42	445	17	15
78		184.9	Timbi	01359700	130	620	12	69	0	0
79	Umarva	660.3	Umarva	01361600	242	1,198	21	433	1,772	1,811

Sl. No.	Name of Gram Panchayat	Area of Gram Panchayat in Hectares	Name of Villages with Location Code Number		Number of House-holds	Total Population	Total Scheduled Castes Population	Total Scheduled Tribes Population	Income and Expenditure of Panchayat / Gram Panchayat (In Rs. ' 000 )	
			Name	Location Code Number					Total Income	Total Expenditure
1	2	3	4	5	6	7	8	9	10	11
80		172.5	Ropa	01361800	112	544	57	111	0	0
81	Vaghodia	1,190.7	Vaghodia	01362100	2,891	13,480	1,277	1,888	156,445	59,984
82	Valva	253.2	Valva	01358000	128	586	7	69	812	797
83		97.2	Chipat	01358300	81	353	0	54	0	0
84		574.5	Dharola	01358200	62	282	0	81	0	0
85		79.6	Gambhirpura	01358400	136	665	0	256	0	0
86	Vasvel	810.5	Vasvel	01360500	338	1,591	35	760	96	97
87		230.7	Asha	01359900	64	302	0	143	0	0
88	Vedpur	831.1	Vedpur	01360000	293	1,476	25	241	205	154
89	Vejalpur	422.1	Vejalpur	01362200	348	1,898	24	682	849	760
90	Vesaniya	427.3	Vesaniya	01357800	178	888	9	42	30	30
91		223.7	Dundelav	01357900	103	498	0	217	0	0
92	Vyankatpura	496.3	Vyankatpura	01355500	120	564	0	388	411	400
93		262.3	Amrutpura	01355600	91	399	5	368	0	0
94		252.5	Kodarvaya	01355400	61	289	0	165	0	0
95		146.3	Jafarpura	01356600	74	365	25	162	0	0
96	Vyara	2,272.2	Vyara	01363100	1,004	4,610	227	2,686	1,755	1,662

## APPENDIX VIII - VILLAGE DIRECTORY

## NUMBER OF VILLAGES UNDER EACH GRAM PANCHAYAT (C.D. BLOCK WISE)

NAME OF THE DISTRICT : VADODARA

NAME OF THE TALUKA : JETPUR PAVI

Sl. No.	Name of Gram Panchayat	Area of Gram Panchayat in Hectares	Name of Villages with Location Code Number		Number of House-holds	Total Population	Total Scheduled Castes Population	Total Scheduled Tribes Population	Income and Expenditure of Panchayat / Gram Panchayat (In Rs. ' 000 )	
			Name	Location Code Number					Total Income	Total Expenditure
1	2	3	4	5	6	7	8	9	10	11
1	Ambakhut	873.6	Ambakhut	01366700	108	598	10	143	32	21
2	Ambazati	278.2	Ambazati	01380100	145	705	0	703	55	31
3	Aniyadri	879.1	Aniyadri	01374100	377	2,085	78	2,007	995	966
4	Athavali	261.6	Athavali	01384200	360	1,562	200	430	674	603
5		298.1	Mavali	01384300	0	0	0	0	0	0
6		261.1	Vadivada	01384100	114	546	11	289	0	0
7	Bamroli	326.7	Bamroli	01369500	291	1,379	51	356	400	79
8	Bar	548.2	Bar	01366100	253	1,203	26	1,113	2,240	2,080
9	Baravad	678.1	Baravad	01375800	291	1,466	35	1,375	296	274
10	Bhensavahi	411.2	Bhensavahi	01374700	411	2,137	33	1,990	304	273
11		142.1	Ambadi	01374600	119	608	0	604	0	0
12	Bhindol	626.2	Bhindol	01379900	261	1,287	63	294	248	248

VILLAGE DIRECTORY

Sl. No.	Name of Gram Panchayat	Area of Gram Panchayat in Hectares	Name of Villages with Location Code Number		Number of House-holds	Total Population	Total Scheduled Castes Population	Total Scheduled Tribes Population	Income and Expenditure of Panchayat/ Gram Panchayat ( In Rs. ' 000 )	
			Name	Location Code Number					Total Income	Total Expenditure
13		520.7	Bandi	01378500	114	613	0	610	0	0
14		177.9	Dharoliya Bhindol	01380000	43	193	0	133	0	0
15	Bhorda	354.7	Bhorda	01382800	142	682	6	268	137	92
16	Bordha	1,594.3	Bordha	01378000	340	1,871	0	1,854	427	329
17		1,405.1	Degla	01378100	117	731	0	726	0	0
18		500.0	Nani Amrol	01378400	214	1,302	0	1,294	0	0
19		554.9	Sajuli	01378300	51	300	0	300	0	0
20	Borkanda	461.3	Borkanda	01363600	250	1,750	0	1,726	2,778	2,769
21		337.2	Mota Amadra (Kadval)	01364300	201	1,197	148	1,044	0	0
22		252.1	Nana Amadra (Kadval)	01364400	144	848	0	364	0	0
23		312.8	Oliya Kalam	01364200	207	1,388	59	1,316	0	0
24	Chachak	230.0	Chachak	01376900	323	2,039	28	747	2,372	2,248
25	Chalamali	284.4	Chalamali	01383500	294	1,365	188	442	3,607	3,139
26	Chapargota	211.4	Chapargota	01375100	137	865	0	864	157	118
27	Chethapur	515.8	Chethapur	01366600	29	128	0	128	28	24
28	Chhatrali	389.4	Chhatrali	01381500	215	1,074	36	685	1,715	1,512
29		603.6	Ghodaj	01381000	34	161	0	112	0	0
30		209.6	Sherpura	01379300	49	204	0	199	0	0
31	Chudel	322.5	Chudel	01374500	170	1,000	56	906	78	72
32	Chuli	446.7	Chuli	01363700	311	1,983	27	1,950	2,790	2,860
33	Chundheli	429.4	Chundheli	01381200	197	940	7	329	66,700	44,581
34	Dhanpur	470.9	Dhanpur	01368100	44	232	0	220	18	16
35		374.2	Vasangadh	01366900	115	664	0	607	0	0
36	Dharoliya (Sakhandra)	945.2	Dharoliya (Sakhandra)	01379000	328	1,545	25	150	204	119
37	Dhorivav	227.2	Dhorivav	01375600	280	1,514	0	1,479	775	790
38		197.7	Pandhara	01375400	223	1,189	8	1,124	0	0
39		159.3	Visadi	01375500	212	1,003	119	866	0	0
40	Dungarvant	409.4	Dungarvant	01368600	302	1,535	10	937	3,674	3,636
41		342.8	Ghuntia	01368700	284	1,717	12	852	0	0
42		120.0	Sagadra	01368500	12	94	0	94	0	0
43		190.7	Gambhirpura	01368900	123	795	0	738	0	0
44	Ferkuva	813.4	Ferkuva	01382500	375	1,931	47	1,349	1,556	1,155
45	Gadh	316.1	Gadh	01364000	357	2,139	30	1,001	1,897	1,637
46		340.7	Bhikhapura	01364100	263	1,543	137	839	0	0
47	Gaidiya	260.5	Gaidiya	01377600	229	1,162	0	1,162	1,329	1,302
48		153.7	Khandiyakuva	01376500	89	485	0	449	0	0
49	Ghutanvad	588.4	Ghutanvad	01368800	291	1,778	16	1,639	1,924	1,482
50		183.6	Sajod	01370400	127	609	4	603	0	0
51		352.5	Khandiya Amadara	01370600	267	1,482	0	1,473	0	0
52		333.3	Paliya	01371300	204	1,062	7	1,030	0	0

Sl. No.	Name of Gram Panchayat	Area of Gram Panchayat in Hectares	Name of Villages with Location Code Number		Number of House-holds	Total Population	Total Scheduled Castes Population	Total Scheduled Tribes Population	Income and Expenditure of Panchayat/ Gram Panchayat ( In Rs. ' 000 )	
			Name	Location Code Number					Total Income	Total Expenditure
53	Gogadiya	267.6	Gogadiya	01372300	157	769	0	761	302	273
54		147.9	Segvasimli	01370900	63	377	0	377	0	0
55		164.0	Dabherai	01372200	88	539	0	333	0	0
56		54.0	Motipura (Gadoth)	01372400	33	166	0	166	0	0
57	Harakhpur	508.6	Harakhpur	01375900	193	895	8	880	1,740	1,570
58		598.1	Chhotanagar	01376300	125	612	0	583	0	0
59	Hirpari	239.2	Mesara	01372700	106	667	0	667	0	0
60	Hirpari	155.9	Vankol	01372800	126	583	0	580	0	0
61	Intvada	263.4	Intvada	01367300	105	693	31	662	1,890	1,901
62		203.0	Jogpura (Dungar)	01367200	100	715	17	698	0	0
63		199.8	Nani Khandi	01365800	113	640	4	187	0	0
64	Jabugam	1,202.3	Jabugam	01375700	769	3,737	194	1,498	4,701	4,678
65	Jamba	356.8	Jamba	01364800	250	1,558	53	928	1,440	144
66		39.1	Kadvapura	01365100	18	81	0	81	0	0
67		415.7	Samadi	01365000	77	561	116	438	0	0
68		115.9	Selva	01365300	125	644	0	193	0	0
69		193.7	Virpur	01364900	85	523	0	480	0	0
70	Jetpur	441.0	Jetpur	01371800	1,461	7,310	467	2,624	29,538	23,836
71	Kadachhala	1,861.8	Kadachhala	01381300	645	3,012	142	1,139	7,489	7,456
72	Kadval	1,248.1	Kadval	01364500	906	5,285	220	1,151	4,764	4,899
73		337.3	Bhabhar	01365700	103	655	7	647	0	0
74		83.0	Kalikui	01365600	56	359	0	176	0	0
75		738.2	Zari	01365500	258	1,799	39	1,629	0	0
76	Kalarani	755.9	Kalarani	01378800	430	2,063	40	1,682	670	507
77		226.7	Haripura	01379600	90	471	0	465	0	0
78	Kanda	371.8	Kanda	01363500	214	1,489	38	1,403	420	790
79	Karajvant	347.8	Karajvant	01382100	194	859	0	532	271	239
80		156.8	Jitnagar	01382200	58	255	0	43	0	0
81		234.7	Vankala	01382000	105	512	0	511	0	0
82	Karali	460.4	Karali	01381600	497	2,550	200	2,212	2,721	2,619
83		497.7	Undva	01379500	87	472	4	451	0	0
84	Karsan	748.9	Karsan	01379700	423	1,961	17	1,815	2,721	2,790
85	Khadakla	262.9	Khadakla	01377400	141	788	0	476	5,532	5,530
86		210.1	Polanpur	01376600	60	290	0	289	0	0
87		271.3	Vadatalav	01377500	39	168	34	60	0	0
88		225.6	Vaddhari	01377300	138	636	87	348	0	0
89		162.8	Vanta	01377200	89	409	28	229	0	0
90	Khatas	426.2	Khatas	01364700	270	1,643	153	545	320	350
91		62.3	Jogpura (Gadh)	01363900	63	491	0	490	0	0
92	Koliyari	454.5	Koliyari	01371100	353	1,790	0	1,783	554	584
93	Kosum	435.5	Kosum	01378600	133	787	0	787	124	89
94		261.9	Deriya	01378700	162	869	0	862	0	0

VILLAGE DIRECTORY

Sl. No.	Name of Gram Panchayat	Area of Gram Panchayat in Hectares	Name of Villages with Location Code Number		Number of House-holds	Total Population	Total Scheduled Castes Population	Total Scheduled Tribes Population	Income and Expenditure of Panchayat/ Gram Panchayat ( In Rs. ' 000 )	
			Name	Location Code Number					Total Income	Total Expenditure
1	2	3	4	5	6	7	8	9	10	11
95	Kukna	185.6	Kukna	01375000	170	946	0	393	194	183
96	Kundal	1,122.1	Kundal	01366500	274	1,723	33	1,660	9,800	4,900
97		328.6	Chaina	01368200	11	48	0	48	0	0
98		492.7	Ghata	01366400	50	390	0	365	0	0
99		627.6	Lunaja	01368300	181	1,132	20	1,065	0	0
100		405.9	Muthai	01368400	13	51	0	51	0	0
101	Limbani	213.8	Limbani	01369400	151	940	0	931	403	377
102		292.8	Bhanpur	01367800	74	402	0	219	0	0
103		270.0	Hathipagla	01367900	61	286	0	270	0	0
104		146.8	Kadvakuva	01369300	62	287	0	2	0	0
105		168.0	Magiya	01369200	69	437	0	0	0	0
106		347.7	Narvaniya	01367700	116	620	3	366	0	0
107	Lodhan	347.3	Lodhan	01372600	221	1,174	0	1,113	97	92
108	Majigam	360.4	Majigam	01376200	146	742	33	674	8,785	8,224
109		302.3	Devmori	01377800	103	488	0	488	0	0
110		485.8	Gajra	01377900	110	633	0	633	0	0
111	Mora Dungari	566.9	Mora Dungari	01382300	297	1,493	11	1,142	700	650
112	Mota Kantva	379.8	Mota Kantva	01369900	273	1,718	0	1,669	325	218
113		201.0	Nana Kantva	01370000	111	694	0	689	0	0
114		96.8	Fatepura	01370100	87	376	0	357	0	0
115		137.9	Nani Vant	01382900	13	64	0	64	0	0
116		159.0	Rajvasana	01383700	50	225	5	90	0	0
117	Moti Amrol	1,692.1	Moti Amrol	01374200	913	5,120	109	4,928	876	877
118	Moti Bej	621.9	Moti Bej	01370300	534	3,331	116	3,185	839	791
119		188.8	Bhanpuri	01369100	130	906	0	906	0	0
120		353.2	Nani Bej	01369000	237	1,496	55	1,172	0	0
121		936.1	Raypur	01368000	249	1,484	1	1,461	0	0
122		191.3	Vanki	01370200	137	1,029	5	1,012	0	0
123	Moti Bumdi	303.0	Moti Bumdi	01373000	227	1,305	4	1,001	0	0
124		68.3	Khandivav	01373800	47	335	8	308	0	0
125		52.3	Mota Butiyapura	01373300	82	422	0	411	0	0
126		89.3	Moti Tejavav	01373700	69	492	0	492	0	0
127		85.6	Nana Butiyapura	01373200	68	323	0	0	0	0
128		41.8	Nani Tejavav	01374900	47	220	0	0	0	0
129		268.6	Pratapnagar	01373900	94	541	11	249	0	0
130	Moti Khandi	322.8	Moti Khandi	01366200	238	1,061	44	1,008	8,334	5,634
131		93.4	Gundi	01365400	98	524	0	524	0	0
132		258.5	Kevada	01367100	71	404	0	404	0	0
133		59.1	Udhaniya	01367000	69	359	0	352	0	0
134	Moti Rasli	314.1	Moti Rasli	01371900	228	1,288	191	1,097	714	314
135	Moti Vant	221.4	Moti Vant	01383600	151	684	10	475	730	209
136	Muldhhar	168.6	Muldhhar	01376700	288	1,754	0	1,753	2,372	2,248

Sl. No.	Name of Gram Panchayat and Location Code Number	Area of Gram Panchayat in Hectares	Name of Villages with Location Code Numbers		Number of House-holds	Total Population	Total Scheduled Castes Population	Total Scheduled Tribes Population	Income and Expenditure of Panchayat/ Gram Panchayat ( In Rs. ' 000 )	
			Name	Location Code Numbers					Total Income	Total Expenditure
1	2	3	4	5	6	7	8	9	10	11
137		216.1	Simaliya	01377000	227	1,227	4	1,202	0	0
138		72.8	Tokarva	01376800	151	530	0	530	0	0
139	Muvada	702.3	Muvada	01363800	474	3,115	82	2,183	126	117
140	Nana Amadra (Chhatrali)	312.9	Nana Amadra (Chhatrali)	01381400	185	853	28	586	1,593	1,434
141		271.2	Mota Amadra (Chhatrali)	01381100	114	543	0	194	0	0
142	Nani Bumdi	293.8	Nani Bumdi	01372500	181	947	0	931	223	193
143	Nani Rasli	290.7	Nani Rasli	01372000	173	1,051	98	941	215	205
144	Nava Timbarva	480.3	Nava Timbarva	01383300	246	1,281	15	837	900	800
145		214.6	Juna Timbarva	01383200	19	100	0	100	0	0
146		234.8	Juni Rudhi	01383100	81	413	0	413	0	0
147		161.9	Navi Rudhi	01382400	34	158	0	158	0	0
148	Navagam	220.5	Navagam	01384000	147	704	10	467	233	134
149	Pani	234.1	Pani	01365900	270	1,587	27	677	365	358
150		166.4	Rajpur (Kadval)	01364600	123	665	0	114	0	0
151		260.6	Vadoth	01366000	191	957	63	500	0	0
152	Panibar	484.7	Panibar	01380800	365	2,040	0	2,039	961	931
153		130.3	Ghodiya	01380300	127	638	0	628	0	0
154		480.9	Zab (Sajva)	01380200	270	1,577	52	1,525	0	0
155	Pavi	251.3	Pavi	01371700	167	892	0	873	347	300
156		444.7	Tarapur	01371400	96	469	13	292	0	0
157		170.2	Vav	01371600	119	610	0	610	0	0
158	Rajbodeli	324.7	Rajbodeli	01383800	198	865	25	366	478	345
159		164.3	Khareda	01382700	96	471	0	392	0	0
160		100.5	Simal Ghoda	01382600	43	214	0	214	0	0
161	Rajpur (Karali)	575.0	Rajpur (Karali)	01379800	229	1,189	0	1,189	216	389
162	Ranbhun	375.4	Ranbhun	01373400	202	1,129	0	1,083	729	758
163		123.4	Amalpur	01373500	86	441	0	441	0	0
164		233.5	Gadoth	01373600	200	1,020	0	1,012	0	0
165		171.1	Patiya	01373100	139	690	77	580	0	0
166	Ratanpur	577.7	Ratanpur	01376400	423	2,302	5	2,278	0	0
167	Sadhali	582.3	Sadhali	01380400	436	2,364	77	2,244	3,931	3,909
168		264.3	Chimli	01380700	230	1,265	0	1,247	0	0
169		380.6	Kavara	01380600	275	1,394	0	1,394	0	0
170		745.2	Pandharva	01378200	74	423	0	423	0	0
171		71.8	Pratappura	01380500	70	332	0	332	0	0
172	Sajva	895.5	Sajva	01381800	600	2,894	5	2,838	1,241	1,003
173		253.1	Thambhla	01381700	134	747	0	747	0	0
174		393.3	Ambalag	01381900	245	1,223	0	1,221	0	0
175	Sakhandra	1,005.9	Sakhandra	01377700	351	1,922	14	1,779	206	142
176		422.6	Vantada	01378900	80	442	0	435	0	0
177	Saloj	385.5	Saloj	01380900	279	1,239	0	1,233	180	107

VILLAGE DIRECTORY

Sl. No.	Name of Gram Panchayat	Area of Gram Panchayat in Hectares	Name of Villages with Location Code Number		Number of House-holds	Total Population	Total Scheduled Castes Population	Total Scheduled Tribes Population	Income and Expenditure of Gram Panchayat ( In Rs. ' 000 )	
			Name	Location Code Number					Total Income	Total Expenditure
1	2	3	4	5	6	7	8	9	10	11
178	Satun	708.8	Satun	01366300	178	1,132	45	1,071	59	58
179		231.7	Kheda	01365200	151	828	0	806	0	0
180		65.7	Motipura (Kadval)	01366800	36	243	15	195	0	0
181	Sihod	267.1	Sihod	01372900	219	1,113	0	1,087	1,816	1,899
182	Sithol	364.0	Sithol	01374000	287	1,576	43	1,518	130	205
183	Suskal	714.3	Suskal	01374800	597	3,557	26	3,455	737	461
184	Tadkachhala	350.8	Tadkachhala	01377100	336	1,682	231	1,414	818	495
185	Thalki	470.4	Thalki	01372100	410	2,288	46	2,224	155	137
186	Timbi	214.8	Timbi	01375300	221	1,309	84	1,225	307	247
187		70.9	Jivanpura	01375200	41	216	0	97	0	0
188	Uchapan	805.0	Uchapan	01370700	572	3,189	240	2,673	5,514	5,446
189		175.9	Ghagharpura	01370800	140	722	0	710	0	0
190	Umarva	397.2	Umarva	01370500	134	862	13	632	3,508	3,561
191		187.8	Rampura	01371500	15	64	0	30	0	0
192	Un	307.2	Un	01383900	188	914	26	637	296	232
193	Untkoi	495.2	Untkoi	01384700	255	1,238	0	1,154	1,339	1,298
194		382.4	Bhilvaniya	01384400	152	665	0	360	0	0
195		353.9	Unada	01384600	127	632	0	326	0	0
196		135.7	Zoz	01384500	76	384	0	384	0	0
197		267.8	Badaliya	01383400	91	412	10	194	0	0
198	Vaghava	622.3	Vaghava	01371200	426	2,285	0	2,278	184	185
199		144.1	Fata	01371000	124	621	0	621	0	0
200	Vajpur	309.8	Vajpur	01369800	186	1,008	0	120	1,282	1,265
201		172.1	Kathola	01367500	72	320	0	140	0	0
202		658.1	Mudhiyari	01367400	150	921	0	921	0	0
203		223.8	Shivajipura	01369600	126	607	0	607	0	0
204		715.5	Zab (Valothi)	01367600	158	815	0	373	0	0
205	Valothi	310.9	Valothi	01369700	223	1,222	0	278	878	787
206	Valpari	385.2	Valpari	01379400	126	677	0	448	354	354
207		578.1	Kothiya	01379100	88	420	5	260	0	0
208		117.2	Sadadhari	01379200	72	261	0	157	0	0
209	Vanadha	407.6	Vanadha	01383000	196	973	18	436	886	632
210	Vavdi	891.9	Vavdi	01376100	280	1,643	0	1,638	488	477
211		512.4	Kohivav	01376000	174	1,269	31	1,201	0	0
212		271.2	Sengpur	01374300	93	444	0	444	0	0
213		282.4	Tamboliya	01374400	186	1,140	0	1,020	0	0



**APPENDIX VIII - VILLAGE DIRECTORY**  
**NUMBER OF VILLAGES UNDER EACH GRAM PANCHAYAT (C.D. BLOCK WISE)**

**NAME OF THE DISTRICT : VADODARA**

**NAME OF THE TALUKA : CHHOTA UDAIPUR**

Sl. No.	Name of Gram Panchayat	Area of Gram Panchayat in Hectares	Name of Villages with Location Code Number		Number of House-holds	Total Population	Total Scheduled Castes Population	Total Scheduled Tribes Population	Income and Expenditure of Gram Panchayat ( In Rs. ' 000 )	
			Name	Location Code Number					Total Income	Total Expenditure
1	2	3	4	5	6	7	8	9	10	11
1	Ambala	898.2	Ambala	01394700	379	2,495	246	1,907	5,150	4,219
2		323.9	Bedvi	01391300	73	548	0	548	0	0
3		492.3	Nakamli	01394600	103	806	0	779	0	0
4		456.3	Padaliya	01393100	185	1,194	0	1,194	0	0
5	Antroli	709.5	Antroli	01389600	265	1,832	0	1,832	12,494	12,502
6		453.7	Chanduvant	01391400	73	501	0	501	0	0
7		519.4	Dadigam	01392900	112	651	0	651	0	0
8		620.6	Ghoghadev	01387700	129	885	0	875	0	0
9		325.8	Kachhel (Kanavant)	01389500	195	1,183	0	1,182	0	0
10		1,026.2	Koli	01388000	307	2,358	15	2,343	0	0
11		355.9	Ukhalvant	01388100	150	928	15	899	0	0
12	Bandala	336.0	Bandala	01390700	71	528	0	528	0	0
13	Baroj	1,030.2	Baroj	01389400	346	2,377	81	2,285	4,036	4,019
14	Bhilpur	1,121.5	Bhilpur	01389100	324	2,146	49	1,996	12,000	11,040
15		446.4	Vijol	01392600	185	1,123	16	1,106	0	0
16		823.5	Achhala	01391900	374	2,259	0	2,259	0	0
17		310.2	Achheta	01391800	154	847	0	843	0	0
18		301.7	Chorvana	01389200	110	724	0	719	0	0
19	Bhorda	1,000.5	Bhorda	01393900	304	2,263	0	2,254	11,823	10,823
20		288.5	Mota Rampura	01390400	123	889	5	877	0	0
21		255.0	Nana Rampura	01390500	84	590	0	509	0	0
22		327.1	Rozva	01393800	82	802	0	802	0	0
23		253.3	Simalkuva	01394000	89	580	0	575	0	0
24	Bhordali	453.0	Bhordali	01393600	146	852	0	834	2,292	3,150
25		258.0	Balavant	01390800	92	704	0	703	0	0
26		306.6	Bilvant	01393700	105	675	0	667	0	0
27		213.6	Diyavant	01391000	100	745	0	725	0	0
28		243.5	Rajuvant	01390900	100	711	0	706	0	0
29	Bodgam	1,052.3	Bodgam	01396600	239	1,708	0	1,705	1,600	1,357
30		1,502.4	Tundva	01396700	261	1,817	85	1,732	0	0
31	Chathawada	423.8	Chathawada	01393000	83	598	97	498	5,150	4,219
32	Chichod	456.6	Chichod	01392000	302	1,674	1	1,664	1,467	1,522
33	Chilarvant	311.4	Chilarvant	01392700	194	1,178	232	946	0	0
34		550.8	Khajuriya	01395000	321	2,259	0	2,249	0	0
35		1,529.6	Zer	01392800	374	2,312	5	2,307	0	0
36	Chisadiya	566.2	Chisadiya	01394400	248	1,843	0	1,836	2,036	2,107
37		502.1	Hansda	01393300	127	1,112	0	1,107	0	0
38		167.2	Katarvant	01391200	77	493	0	487	0	0

VILLAGE DIRECTORY

Sl. No.	Name of Gram Panchayat	Area of Gram Panchayat in Hectares	Name of Villages with Location Code Number		Number of House-holds	Total Population	Total Scheduled Castes Population	Total Scheduled Tribes Population	Income and Expenditure of Panchayat/ Gram Panchayat ( In Rs. ' 000 )	
			Name	Location Code Number					Total Income	Total Expenditure
1	2	3	4	5	6	7	8	9	10	11
39		227.3	Koliyathar	01391100	88	606	0	606	0	0
40		261.7	Timla	01393400	168	1,330	14	1,302	0	0
41		216.2	Vagalwada	01389800	119	786	0	786	0	0
42	Devaliya	802.9	Devaliya	01392200	549	3,519	0	3,514	1,258	1,147
43	Dhandhoda	719.1	Dhandhoda	01397100	486	2,717	661	2,020	308	232
44	Dholisimel	278.4	Dholisimel	01385800	138	956	2	943	535	480
45		394.0	Dobachapura	01385700	71	332	0	331	0	0
46		649.2	Dungarbhint	01385900	247	1,326	74	1,225	0	0
47		1,083.8	Kevdi	01384800	191	1,136	1	1,115	0	0
48		380.3	Lim bani	01386000	53	362	0	362	0	0
49		464.5	Ranikheda	01386100	77	526	0	526	0	0
50	Dolariya	1,068.4	Dolariya	01386900	523	3,388	0	3,304	2,928	2,336
51	Dumali	566.8	Dumali	01395100	375	1,991	167	1,799	9,118	9,133
52		453.0	Gungawada	01392400	260	1,481	0	1,481	0	0
53		600.8	Jaloda	01392500	316	2,115	181	1,925	0	0
54	Ekalbara	658.2	Ekalbara	01395600	284	1,788	0	1,788	5,385	5,306
55		302.0	Kasara	01395700	102	586	0	586	0	0
56		425.2	Malaja	01394900	318	1,791	0	1,787	0	0
57		317.9	Tenaliya	01388500	16	112	0	112	132	118
58	Ferkuva	336.7	Ferkuva	01396400	180	1,345	8	1,337	123	120
59	Gabadiya	862.4	Gabadiya	01398000	166	1,056	0	1,056	32	25
60		565.0	Ganthiya	01398800	198	1,144	0	1,138	0	0
61		361.3	Juna Udaipur	01397900	6	25	0	25	0	0
62		124.3	Manka (Chhota Udaipur)	01398100	64	415	0	415	0	0
63	Ghelvant	368.2	Ghelvant	01397700	294	1,634	365	1,189	8,758	8,674
64		439.9	Gondariya	01398600	38	226	0	226	0	0
65		1,114.3	Piplej	01398700	136	829	0	821	0	0
66		633.0	Nalej	01398200	175	1,065	0	1,051	0	0
67	Gunata	597.7	Gunata	01390000	264	1,946	0	1,858	5,867	5,964
68		428.0	Bokadiya	01390200	228	1,598	0	1,503	0	0
69		706.8	Kokadpa	01390300	121	894	0	894	0	0
70		402.3	Kol	01390100	185	1,183	0	1,180	0	0
71		224.3	Mithali	01389900	134	993	0	993	0	0
72	Harpalpura	322.6	Harpalpura	01394500	145	981	0	981	0	0
73	Harvant	481.5	Harvant	01397300	243	1,293	0	1,197	4,375	4,387
74		696.5	Bhensa	01398500	36	230	0	230	0	0
75		390.4	Bopa	01398300	180	1,202	0	1,202	0	0
76		886.9	Chokdi	01398400	132	727	0	727	0	0
77	Jamli (Jer)	875.5	Jamli (Jer)	01386200	242	1,502	1	1,496	944	700
78		649.4	Kumbhani	01386700	208	1,350	0	1,345	0	0
79		312.0	Navagam	01386800	192	1,223	11	1,212	0	0
80		492.5	Vadhvan	01386400	65	379	0	379	0	0

Sl. No.	Name of Gram Panchayat	Area of Gram Panchayat in Hectares	Name of Villages with Location Code Number		Number of House-holds	Total Population	Total Scheduled Castes Population	Total Scheduled Tribes Population	Income and Expenditure of Panchayat/ Gram Panchayat ( In Rs. ' 000 )	
			Name	Location Code Number					Total Income	Total Expenditure
1	2	3	4	5	6	7	8	9	10	11
81	Judavant	258.4	Judavant	01396300	121	823	0	810	0	0
82	Kanas	466.1	Kanas	01393500	175	1,325	8	1,317	0	0
83	Kanavant	843.4	Kanavant	01391500	172	1,120	0	1,120	0	0
84	Khadakwada	552.8	Khadakwada	01394100	191	1,413	91	1,322	0	0
85	Khadkhad	464.1	Khadkhad	01396500	307	1,921	38	1,883	2,620	2,590
86	Kikawada	570.4	Kikawada	01388700	363	2,018	389	1,595	1,152	1,068
87		391.9	Khos	01388600	38	217	0	217	0	0
88		431.2	Zinzarvani	01388400	143	845	0	845	0	0
89		594.2	Malu	01389000	170	998	0	996	0	0
90		409.9	Siloj	01388900	139	730	0	730	0	0
91	Lehvant	300.3	Lehvant	01393200	124	731	0	720	5,150	4,219
92	Mandalva	764.3	Mandalva	01387100	384	2,416	12	2,380	4,558	3,781
93		139.1	Alsipur	01387400	65	483	0	474	0	0
94		316.6	Bandibhint	01387300	147	906	44	862	0	0
95		578.1	Vachalibhint	01387200	242	1,644	41	1,600	0	0
96	Mithibor	846.5	Mithibor	01385600	270	1,613	22	1,471	3,976	3,623
97		375.1	Dhorkuva	01385300	63	438	0	435	0	0
98		405.9	Dun	01386300	112	712	0	712	0	0
99		541.1	Gadola	01385400	76	423	0	422	0	0
100		217.3	Kakadkund	01385100	61	343	0	338	0	0
101		127.0	Kothara	01385500	85	568	0	563	0	0
102		339.0	Mal	01386500	74	421	0	421	0	0
103		434.5	Marchipani	01384900	24	120	0	120	0	0
104		286.0	Rinchhvel	01385200	45	332	0	329	0	0
105		180.0	Singlaja	01385000	62	400	12	384	0	0
106	Moti Sadhli	704.7	Moti Sadhli	01396200	368	2,503	159	2,336	4,377	3,816
107		479.1	Rangpur (Zoz)	01394200	369	2,432	56	2,269	0	0
108		382.1	Sursi	01396100	67	472	0	438	0	0
109		361.1	Nani Sadhli	01394300	228	1,425	97	1,279	0	0
110	Ode	414.3	Ode	01391700	190	1,121	33	1,074	4,036	4,117
111		239.5	Ozadi	01389300	65	390	0	390	0	0
112		152.7	Potiya	01391600	92	548	0	543	0	0
113	Odhi	250.6	Odhi	01390600	69	477	0	477	0	0
114	Oliamba	510.3	Oliamba	01397600	243	1,362	0	1,362	2,392	2,239
115		306.1	Padharvant	01397500	222	1,263	38	1,225	0	0
116	Palsanda	966.6	Palsanda	01388800	418	2,119	71	2,040	2,410	2,413
117	Puniyavant	533.8	Puniyavant	01395500	311	1,900	3	1,789	3,925	3,231
118	Raysingpura (Harvnt)	615.3	Raysingpura (Harvant)	01395300	379	2,115	0	2,115	#####	#####
119		366.6	Dharmaj	01397200	22	99	0	80	0	0
120		611.9	Simal Faliya	01397400	323	1,598	88	1,499	0	0
121		362.3	Maldhi	01395400	164	960	0	960	0	0
122		205.0	Talav Faliya	01395200	144	922	0	922	0	0

VILLAGE DIRECTORY

Sl. No.	Name of Gram Panchayat	Area of Gram Panchayat in Hectares	Name of Villages with Location Code Number		Number of House-holds	Total Population	Total Scheduled Castes Population	Total Scheduled Tribes Population	Income and Expenditure of Gram Panchayat ( In Rs. ' 000 )	
			Name	Location Code Number					Total Income	Total Expenditure
123	Rozkuva	371.6	Rozkuva	01392100	236	1,391	0	1,388	3,024	3,051
124	Sanada	644.8	Sanada	01387900	236	1,647	5	1,642	2,386	2,393
125		717.9	Chiliyavant (Antroli)	01389700	226	1,675	0	1,653	0	0
126		1,612.5	Dhadagam	01386600	177	1,237	4	1,233	0	0
127		753.2	Jadiyana	01387800	195	1,426	0	1,408	0	0
128	Singla	1,406.3	Singla	01398900	224	1,230	0	1,223	21	15
129		229.1	Badvav	01399100	122	588	0	588	0	0
130		486.5	Luni	01399000	224	1,127	0	1,117	0	0
131	Surkheda	676.5	Surkheda	01395900	176	1,259	0	1,256	5,025	5,336
132		196.0	Dhamodi	01396000	79	539	0	529	0	0
133		661.1	Jamla	01395800	319	2,012	13	1,808	0	0
134		175.6	Kachhel	01396800	137	819	379	423	0	0
135		954.4	Vanar	01394800	224	1,310	12	1,298	0	0
136	Tejgadh	1,140.1	Tejgadh	01392300	1,103	6,112	644	4,222	1,872	1,813
137	Vasedi	590.0	Vasedi	01396900	391	2,443	274	1,785	0	0
138		720.4	Runvad	01397800	167	1,041	0	1,040	0	0
139		263.0	Khuntaliya	01397000	131	865	29	816	0	0
140	Virpur	473.8	Virpur	01387500	273	1,979	38	1,941	3,290	3,263
141		606.8	Guda	01387000	322	1,744	0	1,744	0	0
142		559.9	Khodvaniya	01388200	229	1,612	0	1,557	0	0
143		419.7	Lagami	01387600	143	921	0	921	0	0
144	Zoz	836.8	Zoz	01388300	730	4,565	464	3,765	560	144

APPENDIX VIII - VILLAGE DIRECTORY

NUMBER OF VILLAGES UNDER EACH GRAM PANCHAYAT (C.D. BLOCK WISE)

NAME OF THE DISTRICT : VADODARA

NAME OF THE TALUKA : KAVANT

Sl. No.	Name of Gram Panchayat	Area of Gram Panchayat in Hectare-	Name of Villages with Location Code Number		Number of House-holds	Total Population	Total Scheduled Castes Population	Total Scheduled Tribes Population	Income and Expenditure of Gram Panchayat / ( In Rs. ' 000 )	
			Name	Location Code Number					Total Income	Total Expenditure
1	Ambadungar	1,386.5	Ambadungar	01411900	251	1,562	10	1,546	117,817	117,817
2		265.1	Kadipani	01411800	390	1,888	63	1,185	0	0
3	Athadungari	472.1	Athadungari	01406000	447	2,352	189	2,145	250	200
4		480.2	Chiliyavant (Kavant)	01405000	300	1,732	12	1,715	0	0
5		387.7	Devadh	01405100	276	1,542	0	1,541	0	0
6		259.4	Kanabeda	01405200	131	886	1	861	0	0
7	Bediya	539.7	Bediya	01402100	311	1,778	230	1,535	5,566	5,606

Sl. No.	Name of Gram Panchayat	Area of Gram Panchayat in Hectares	Name of Villages with Location Code Number		Number of Households	Total Population	Total Scheduled Castes Population	Total Scheduled Tribes Population	Income and Expenditure of Panchayat/ Gram Panchayat ( In Rs. ' 000 )	
			Name	Location Code Number					Total Income	Total Expenditure
8		464.7	Keldhara	01404200	237	1,376	37	1,339	0	0
9		261.0	Kochvad	01402000	146	1,007	0	1,001	0	0
10	Bhumaswada	793.4	Bhumaswada	01401900	509	2,984	133	2,828	2,422	2,409
11	Chhodvani	743.9	Chhodvani	01410000	351	1,967	0	1,961	256,946	248,913
12		406.5	Bhundmariya	01411300	145	863	0	861	0	0
13		414.2	Jaduli	01411200	144	935	0	931	0	0
14	Dungargam	821.1	Dungargam	01404100	519	2,830	55	2,775	150	140
15		506.9	Titod	01404500	223	1,418	0	1,413	0	0
16	Gugaliya	309.9	Gugaliya	01399800	215	1,423	0	1,409	654,263	646,739
17		354.8	Chikhli	01399600	174	1,117	0	1,112	0	0
18		278.7	Goddha	01399700	147	809	0	809	0	0
19		585.1	Palasda	01399400	83	445	0	433	0	0
20		261.8	Raychha	01399500	180	1,065	0	980	0	0
21	Hanf	4,044.8	Hanf	01412300	419	2,345	0	2,340	1,430	1,386
22		2,491.3	Turkheda	01412200	253	1,621	0	1,616	0	0
23		49.8	Pandhariya	01412400	13	70	0	70	15	13
24	Hathithan	250.9	Hathithan	01410400	131	769	4	762	138,864	133,347
25		285.9	Borchapda	01410500	119	706	0	706	0	0
26		324.2	Khasra	01411600	70	570	1	565	0	0
27		187.1	Moti Chikhli	01411700	117	753	2	751	0	0
28		177.1	Palas Kuva	01409400	38	243	0	243	0	0
29		204.7	Talav	01410300	74	375	0	375	0	0
30	Jamali (Vagudan)	458.3	Jamali (Vagudan)	01409100	178	937	0	937	4,135	4,157
31		255.4	Vagudan	01409000	126	856	0	856	0	0
32		435.3	Chichva	01408600	265	1,641	8	1,631	0	0
33	Jamli (Muset)	407.0	Jamli (Muset)	01406400	191	1,491	67	1,414	562,927	561,254
34		234.8	Amalvant	01406200	163	1,032	0	1,032	0	0
35		214.8	Chapariya	01406300	133	743	0	743	0	0
36	Muset (Jamali)	464.7	Muset (Jamali)	01404600	224	1,363	42	1,321	5,613	5,604
37	Kaidavant	237.5	Kaidavant	01401500	114	512	0	382	1,587	1,615
38		270.6	Asar	01400300	314	1,550	151	1,341	0	0
39	Kakanpur	451.7	Kakanpur	01408200	203	1,173	0	1,171	76,186	67,080
40		388.4	Hamirpura	01409300	152	852	19	793	0	0
41		100.6	Julvaniya	01408300	76	423	6	417	0	0
42		369.9	Nani Chikhli	01409600	138	843	0	843	0	0
43		201.3	Raja Vant	01408100	93	534	0	534	0	0
44	Kanalva	1,038.5	Kanalva	01399900	736	4,760	0	4,719	2,344	2,266
45	Karajvant	392.0	Karajvant	01402300	308	1,725	186	1,524	3,314	3,313
46		175.0	Dhanpari	01402400	183	1,082	44	1,035	0	0
47		349.0	Tava	01400000	189	1,311	39	1,257	0	0
48		95.6	Vantda	01401700	91	519	23	496	0	0
49	Kavant	204.0	Kavant	01407000	1,375	7,071	952	2,276	37,961	48,921

VILLAGE DIRECTORY

Sl. No.	Name of Gram Panchayat	Area of Gram Panchayat in Hectares	Name of Villages with Location Code Number		Number of House-holds	Total Population	Total Scheduled Castes Population	Total Scheduled Tribes Population	Income and Expenditure of Gram Panchayat ( In Rs. ' 000 )	
			Name	Location Code Number					Total Income	Total Expenditure
1	2	3	4	5	6	7	8	9	10	11
50	Khatiyavant	562.1	Khatiyavant	01401300	344	1,869	13	1,825	6,330	6,622
51		115.4	Jhilava	01401200	57	333	0	333	0	0
52		146.3	Zanzarjol	01400400	122	743	0	743	0	0
53	Kherka	462.5	Kherka	01401100	272	1,498	5	1,477	269,489	265,836
54		73.6	Deri	01403800	35	164	0	164	0	0
55		174.6	Vijli	01403600	76	392	0	392	0	0
56		341.9	Rangpur (Kavant)	01401000	208	1,140	21	1,046	0	0
57	Lalpur	149.3	Lalpur	01400700	67	331	0	324	510	520
58		343.7	Bagaliya	01400600	250	1,141	19	1,070	0	0
59		542.7	Uncheda	01403400	165	731	0	716	0	0
60	Manavant	557.3	Manavant	01401400	396	1,828	88	1,720	798	745
61	Manka (Kavant)	1,194.5	Manka (Kavant)	01410100	480	2,903	0	2,880	60,203	47,738
62		455.4	Padvani	01411400	167	1,144	0	1,138	0	0
63		137.0	Karvi	01411500	66	425	0	425	0	0
64		366.9	Khandla	01412000	128	808	0	808	0	0
65	Mankodi	724.8	Mankodi	01402900	431	2,216	1	2,212	4,500	3,500
66	Mogra	505.1	Mogra	01411100	288	1,955	8	1,940	147,898	144,172
67		644.1	Kotbi	01412100	159	966	0	955	0	0
68		635.1	Nakhal	01410200	259	1,680	6	1,674	0	0
69	Mota Ghoda	243.3	Mota Ghoda	01402700	176	1,003	65	938	1,251	831
70		303.1	Baladgam	01403900	151	793	9	782	0	0
71		388.5	Moti Tokri	01404000	280	1,558	136	1,422	0	0
72		137.1	Nani Ghodi	01402600	75	380	15	365	0	0
73		336.7	Nani Tokri	01402500	210	1,260	26	1,234	0	0
74	Mota Vanta	369.0	Mota Vanta	01403000	217	1,026	14	980	278,413	247,244
75		118.6	Chipan	01403700	91	518	0	518	0	0
76		339.5	Bhekhadiya	01405400	173	972	6	938	0	0
77		410.8	Jamba	01405300	261	1,276	0	1,276	0	0
78		233.8	Jaroi	01403100	128	657	0	585	0	0
79	Moti Kadai	299.3	Moti Kadai	01409900	156	1,055	0	1,049	452,372	391,941
80		442.9	Aratiya	01409700	141	946	0	946	0	0
81		477.9	Bildha	01407800	211	1,199	1	1,198	0	0
82		422.5	Tadkachhala	01409800	183	1,043	0	1,043	0	0
83	Moti Sankal	620.2	Moti Sankal	01404900	291	1,651	0	1,637	474	762
84		288.5	Khandibara	01407100	178	994	23	971	0	0
85		203.7	Zalavant	01406100	135	781	0	776	0	0
86	Nalvant	301.3	Nalvant	01405500	123	670	11	632	511,392	527,411
87		118.4	Gajalavant	01405600	53	314	0	310	0	0
88		245.9	Katkavant	01405800	146	775	0	759	0	0
89		342.7	Khandaniya	01403500	123	750	12	730	0	0
90		508.8	Kharamda	01405900	246	1,329	0	1,323	0	0
91		83.3	Nakvindhya	01405700	69	383	12	371	0	0

Sl. No.	Name of Gram Panchayat	Area of Gram Panchayat in Hectares	Name of Villages with Location Code Number		Number of House-holds	Total Population	Total Scheduled Castes Population	Total Scheduled Tribes Population	Income and Expenditure of Panchayat/ Gram Panchayat ( In Rs. ' 000 )	
			Name	Location Code Number					Total Income	Total Expenditure
1	2	3	4	5	6	7	8	9	10	11
92		65.7	Patadiya	01407500	56	289	0	284	0	0
93		147.3	Thambhala	01407400	101	559	0	519	0	0
94		572.7	Usela	01407700	304	1,615	0	1,615	0	0
95		431.3	Vankaner	01407600	218	1,229	0	1,224	0	0
96	Narukot	324.8	Narukot	01402800	161	981	79	902	6,500	5,700
97		210.2	Bordha	01404800	102	554	19	535	0	0
98		94.9	Undva	01404700	61	399	0	399	0	0
99	Navalja	537.3	Navalja	01408500	294	1,663	0	1,663	157,678	159,436
100	Panvad	1,001.3	Panvad	01399200	942	4,983	668	2,599	3,459	3,337
101	Pipaldi	600.2	Pipaldi	01404300	304	1,597	14	1,583	2,843	2,875
102		481.3	Amsota	01406700	174	1,120	0	1,120	0	0
103		358.2	Pipalda	01404400	205	1,262	24	1,238	0	0
104	Raypur	379.7	Raypur	01400100	183	1,194	0	1,188	500	450
105		356.8	Morangana	01400200	202	1,203	15	1,186	0	0
106		325.4	Dhanpur	01401600	190	927	11	354	0	0
107	Raysingpura (Kavant)	711.1	Raysingpura (Kavant)	01411000	313	1,952	0	1,938	86,499	65,825
108		196.0	Bunjar	01410900	107	675	0	675	0	0
109	Rendi	516.1	Rendi	01409200	188	1,092	0	1,086	899	827
110		1,062.0	Umathi	01410600	548	3,626	63	3,556	0	0
111	Roddha	692.6	Roddha	01402200	359	2,189	40	2,149	7,500	7,000
112	Rumadiya	692.1	Rumadiya	01401800	469	2,717	126	2,587	69	110
113	Saidivasan	1,519.6	Saidivasan	01407900	700	3,801	14	3,538	87	192
114	Samalvant	606.5	Samalvant	01406600	277	1,813	37	1,776	373,837	370,716
115		201.9	Dhanivadi	01406900	104	686	6	680	0	0
116		393.1	Dhaniwada	01406500	197	1,092	0	1,092	0	0
117		400.1	Kasarvav	01406800	101	590	0	590	0	0
118	Singalda	516.1	Singalda	01408700	190	1,143	0	1,143	122,600	219,800
119		289.3	Bheretha	01408900	148	890	0	743	0	0
120		157.0	Koshta	01410800	79	510	0	510	0	0
121		215.2	Nana Vanta	01410700	114	743	0	743	0	0
122		623.6	Renda	01408800	173	1,168	27	1,141	0	0
123	Singalkuva	278.8	Singalkuva	01400500	217	1,205	0	1,205	207	201
124	Sinhada	1,697.8	Sinhada	01399300	650	3,638	151	3,467	2,491	2,495
125	Sodhavad	303.4	Sodhavad	01403300	156	761	0	750	2,275	2,188
126		214.0	Magala Vant	01400800	89	505	0	500	0	0
127		286.1	Mandvada	01403200	108	525	0	519	0	0
128		269.9	Mundamor	01400900	162	961	0	938	0	0
129	Thadgam	869.0	Thadgam	01407200	380	2,129	7	1,915	519,006	522,097
130		334.5	Gaidetha	01407300	189	1,060	31	1,003	0	0
131		571.3	Gelesar	01408000	213	1,191	50	1,141	0	0
132	Vajepur	735.7	Vajepur	01409500	327	1,809	48	1,760	1,188	430
133		415.9	Gojariya	01408400	184	1,029	0	1,029	0	0

**APPENDIX VIII - VILLAGE DIRECTORY**  
**NUMBER OF VILLAGES UNDER EACH GRAM PANCHAYAT (C.D. BLOCK WISE)**

**NAME OF THE DISTRICT : VADODARA**

**NAME OF THE TALUKA : NASVADI**

Sl. No.	Name of Gram Panchayat	Area of Gram Panchayat in Hectares	Name of Villages with Location Code Number		Number of House-holds	Total Population	Total Scheduled Castes Population	Total Scheduled Tribes Population	Income and Expenditure of Gram Panchayat ( In Rs. ' 000 )	
			Name	Location Code Number					Total Income	Total Expenditure
1	2	3	4	5	6	7	8	9	10	11
1	Akona	508.1	Akona	01417700	292	1,390	14	848	102	91
2	Ambada	196.5	Ambada	01430500	106	616	14	596	6,936	11,080
3		220.2	Jamba (Jivanpura)	01429900	93	452	0	449	0	0
4		73.7	Jambu-ghoda	01430100	60	315	0	315	0	0
5		192.9	Kaliyapura	01430200	108	559	0	559	0	0
6		205.3	Simaliya	01430300	84	437	0	437	0	0
7		213.8	Suklivasan	01430400	104	506	0	506	0	0
8		90.3	Vanki Khakhar	01430000	49	220	0	220	0	0
9	Amroli	600.9	Amroli	01422000	401	2,005	78	1,680	211	170
10		112.7	Palsar	01421100	94	446	0	412	0	0
11		444.3	Zarkhali	01421900	190	1,254	0	1,254	0	0
12	Anandpuri	179.2	Anandpuri	01415400	181	769	0	753	3,800	3,500
13		75.2	Kukavati	01415700	93	515	0	477	0	0
14	Bagaliya	355.9	Bagaliya	01423200	147	831	0	819	3,920	3,915
15		247.5	Batupalasadi	01422800	76	415	0	415	0	0
16		63.1	Dabhen	01423000	41	167	0	167	0	0
17		52.7	Kamlivasan	01422900	18	116	0	116	0	0
18		111.1	Patadiya	01419600	35	189	0	189	0	0
19		105.6	Simalkhadu	01423100	53	260	0	260	0	0
20		308.2	Vaguma	01423300	128	834	0	828	0	0
21	Baroli	625.5	Baroli	01424000	359	1,934	0	1,916	153	923
22	Bhaka	540.6	Bhaka	01413300	204	1,064	37	571	6,344	4,935
23		191.8	Hamirpura	01413100	68	364	0	359	0	0
24		182.4	Khadakiya	01413500	120	707	0	707	0	0
25	Bhil Boriyad	185.4	Bhil Boriyad	01416600	322	1,576	100	718	41	38
26		293.0	Ramapalasadi	01423400	95	650	0	650	0	0
27	Chametha	778.1	Chametha	01414600	290	1,565	17	1,377	185	165
28	Chhaktar Umarva	226.2	Chhaktar Umarva	01420000	155	916	0	916	51	48
29		231.3	Bofa	01419700	87	470	0	458	0	0
30		123.6	Dhan-dhaniya	01419800	85	434	0	427	0	0
31		156.9	Dhaniya Umarva	01419900	53	288	0	288	0	0
32	Chhalvant	268.2	Chhalvant	01425600	122	653	0	653	31	28
33		173.8	Bhangi-yavad	01426100	63	424	0	420	0	0
34		187.2	Nana Vant	01425400	121	699	0	689	0	0
35		259.2	Nani Kadai	01425700	138	797	0	797	0	0
36		163.7	Ratakadav	01423500	47	266	0	260	0	0
37		180.3	Vasvani	01425500	100	681	0	659	0	0
38	Dani	253.5	Dani	01416200	170	851	3	791	2,670	1,210



Sl. No.	Name of Gram Panchayat	Area of Gram Panchayat in Hectares	Name of Villages with Location Code Number		Number of Households	Total Population	Total Scheduled Castes Population	Total Scheduled Tribes Population	Income and Expenditure of Panchayat/ Gram Panchayat ( In Rs. ' 000 )	
			Name	Location Code Number					Total Income	Total Expenditure
1	2	3	4	5	6	7	8	9	10	11
39		187.4	Matora	01416400	95	498	0	498	0	0
40		171.6	Sindhadiya	01413400	70	269	0	265	0	0
41	Dhamasiya	671.1	Dhamasiya	01417900	174	956	0	942	51	8
42		235.2	Ghosisimel	01418000	111	640	0	635	0	0
43		45.8	Kamboya	01415100	0	0	0	0	0	0
44		163.0	Pothlipura	01417800	53	296	0	296	0	0
45	Ghatasa	100.4	Ghatasa	01427800	128	580	0	527	8,453	10,615
46		130.1	Khushalpara	01424900	69	318	0	174	0	0
47		99.6	Fatepur	01427900	76	417	0	406	0	0
48		198.5	Samarpura	01426800	127	573	0	561	0	0
49	Goyavant (Rengani)	410.2	Goyavant (Rengani)	01428000	264	1,298	13	1,258	5,378	5,116
50	Haripura (Nasvadi)	230.9	Haripura (Nasvadi)	01415300	180	1,013	0	979	6,205	4,335
51	Haripura (Vadeshiya)	110.1	Haripura (Vadeshiya)	01424600	152	829	0	800	210	150
52		50.4	Botiyakuva	01424400	23	133	0	133	0	0
53		123.0	Kadikuva	01424500	57	301	0	299	0	0
54		207.1	Vadeshiya	01426900	143	755	0	733	0	0
55	Jakshi	223.3	Jakshi	01427700	140	713	1	686	5,049	5,860
56		233.6	Khokhra (Tankhala)	01427500	114	562	0	550	0	0
57		305.3	Nakhalpur	01427600	82	379	0	370	0	0
58		109.4	Pani Mahuda	01427000	96	451	0	451	0	0
59	Jamli	472.6	Jamli	01423600	243	1,171	0	867	6,000	5,000
60		212.0	Umarkoi	01422500	101	486	0	100	0	0
61		125.2	Undakotar	01425000	25	133	0	133	0	0
62		140.4	Vandriya	01425100	24	119	0	119	0	0
63	Jemalgadh	262.9	Jemalgadh	01421600	180	922	0	896	5,000	4,500
64		70.5	Bedikuva	01418100	39	224	0	224	0	0
65		167.0	Bharoswadi	01421400	81	452	0	452	0	0
66		141.3	Rayasing-pura	01418200	80	490	0	490	0	0
67		212.6	Vadiya	01421500	27	153	0	153	0	0
68	Jitnagar	699.5	Jitnagar	01429800	184	839	0	818	57	38
69		108.9	Pankhada (Jitnagar)	01430600	49	231	0	231	0	0
70	Jitpura	246.6	Jitpura	01418300	135	768	3	749	8,338	5,818
71		188.2	Nannupura	01418400	88	429	0	415	0	0
72	Kaduli Mahudi	463.2	Kaduli Mahudi	01429200	156	858	0	846	71	37
73		89.3	Andhani	01428800	34	200	0	200	0	0
74		128.9	Bari Mahuda	01425800	51	300	0	300	0	0
75		209.1	Dhamaniya Amba	01428700	110	600	0	598	0	0
76		219.2	Dughdha	01425900	128	855	1	850	0	0
77		245.3	Ghutiya Amba	01426000	105	571	0	558	0	0
78		76.7	Khermal	01428900	37	259	0	259	0	0

VILLAGE DIRECTORY

Sl. No.	Name of Gram Panchayat	Area of Gram Panchayat in Hectares	Name of Villages with Location Code Number		Number of Households	Total Population	Total Scheduled Castes Population	Total Scheduled Tribes Population	Income and Expenditure of Gram Panchayat ( In Rs. ' 000 )	
			Name	Location Code Number					Total Income	Total Expenditure
1	2	3	4	5	6	7	8	9	10	11
79		344.8	Ghatamali	01429100	92	606	0	599	0	0
80	Kalidori	247.7	Kalidori	01412800	164	833	10	620	50,893	47,969
81		240.2	Kesarpura	01412900	126	701	3	657	0	0
82	Kandha	281.7	Kandha	01420300	121	605	0	532	5,543	888
83	Kandva	138.1	Kandva	01417300	104	436	14	218	42	39
84		127.7	Chunakhan	01415500	48	229	0	204	0	0
85		199.0	Koyari	01417400	23	113	0	113	0	0
86		38.7	Sodat	01417100	73	373	4	350	0	0
87	Katkuva	147.9	Katkuva	01428200	106	470	0	458	66	57
88		105.7	Bhagvanpura (Pankhada)	01429700	2	10	0	10	0	0
89		106.9	Bilgam	01426400	59	284	0	284	0	0
90		277.9	Chhevat	01425200	78	412	0	404	0	0
91		105.9	Nani Zari	01426300	40	219	0	213	0	0
92		181.1	Narda	01430700	81	377	0	377	0	0
93	Kelaniya	228.1	Kelaniya	01418500	128	671	0	671	49	32
94		175.3	Karamdi	01420700	132	664	0	659	0	0
95		61.0	Thunpura	01420600	18	83	0	83	0	0
96		188.5	Vadiya (Sodhaliya)	01418600	94	524	0	516	0	0
97	Kevadi	224.9	Kevadi	01431500	106	723	0	723	44	16
98		249.7	Kumetha	01431900	53	324	0	324	0	0
99		607.3	Kunda	01432900	85	459	0	459	0	0
100		764.9	Dharsimel	01432000	126	803	0	797	0	0
101		293.0	Harkhod	01432700	105	569	0	569	0	0
102		283.3	Kantiyabar	01431800	45	325	0	325	0	0
103		75.2	Khetanbar	01431400	33	210	0	210	0	0
104		128.2	Nani Jaduli	01429000	56	369	0	369	0	0
105		341.9	Nishana	01432100	99	539	0	539	0	0
106		189.3	Radhani- Pani	01431700	44	316	0	316	0	0
107		144.9	Sariyapani	01431600	24	158	0	158	0	0
108		513.4	Talav	01432800	104	535	0	535	0	0
109		161.3	Udet	01432600	40	196	0	196	0	0
110		738.7	Ferkada (Khar-khada)	01434300	3	22	0	22	0	0
111		1,611.1	Kadada (Girkheda)	01434200	14	76	0	76	0	0
112	Khapariya	445.7	Khapariya	01424100	145	907	0	906	244	202
113	Khareda	186.3	Khareda	01413600	159	742	6	507	325	310
114		164.4	Ambapura	01413200	62	348	0	100	0	0
115		326.3	Damoli	01413000	87	422	0	328	0	0
116		208.9	Choramal	01413700	95	336	0	276	0	0
117	Khichadiya (Maldungra)	293.0	Khichadiya (Maldungra)	01416500	119	596	6	462	2,190	1,320
118	Kolamba	310.0	Kolamba	01414100	171	812	7	81	4,802	2,540

Sl. No.	Name of Gram Panchayat	Area of Gram Panchayat in Hectares	Name of Villages with Location Code Number		Number of House-holds	Total Population	Total Scheduled Castes Population	Total Scheduled Tribes Population	Income and Expenditure of Panchayat/ Gram Panchayat ( In Rs. ' 000 )	
			Name	Location Code Number					Total Income	Total Expenditure
1	2	3	4	5	6	7	8	9	10	11
119		56.9	Jajva	01417000	17	78	0	78	0	0
120		165.2	Timba	01414000	103	459	0	459	0	0
121	Koli Boriyad	204.5	Koli Boriyad	01419100	77	427	0	426	642	442
122		130.3	Chandan-pura	01422400	38	225	0	197	0	0
123		77.6	Haripura (Boriyad)	01419000	40	211	0	211	0	0
124		38.7	Khadakiya (Boriyad)	01416700	23	115	0	109	0	0
125		82.2	Rajpura	01420400	38	204	0	199	0	0
126	Kukarda	1,255.1	Kukarda	01430800	382	2,480	20	2,456	55	57
127	Lavakoi	287.7	Lavakoi	01428100	124	677	18	658	6,608	1,626
128		116.5	Fulwadi	01428300	27	177	0	169	0	0
129		109.4	Ghoda	01428400	32	173	0	173	0	0
130		154.8	Hanlli	01425300	34	256	0	256	0	0
131		278.5	Hariyabar	01429600	51	286	0	280	0	0
132		191.5	Ratanpura (Kaprali)	01426200	91	616	10	530	0	0
133	Linda	373.1	Linda	01414900	135	586	0	557	227	260
134		371.5	Kothiya	01412700	117	689	1	361	0	0
135	Modhala	628.8	Modhala	01413800	336	1,484	55	725	361	310
136	Nasvadi	330.1	Nasvadi	01417500	1,482	7,065	842	1,766	50,835	60,574
137		147.7	Valpura	01417600	162	897	35	615	0	0
138	Navagam (Nani Navagami)	493.5	Navagam (Nani Navagami)	01422300	272	1,450	0	1,323	100	96
139		275.1	Ranipura	01423700	108	587	0	587	0	0
140	Pala	445.9	Pala	01421200	330	1,863	6	1,839	57	46
141		314.1	Kolu	01421300	119	740	0	726	0	0
142	Palasani	414.7	Palasani	01416900	219	980	164	402	328	197
143		273.5	Dedkiamli	01413900	45	247	0	243	0	0
144	Pankhada (Khichadiya)	193.8	Pankhada (Khichadiya)	01416300	137	759	1	758	25	11
145		136.3	Borvani	01419400	81	468	0	461	0	0
146		227.1	Kalkoch	01419300	117	555	0	449	0	0
147	Payakoi	203.5	Payakoi	01415000	99	544	0	535	1,111	900
148		292.6	Chosalpura	01412500	90	473	0	465	0	0
149	Pochamba	332.7	Pochamba	01420900	204	1,106	13	1,093	90	73
150		196.0	Khodiya	01421000	128	677	0	677	0	0
151		197.6	Sandhiya	01422100	90	526	0	526	0	0
152		253.7	Vantda	01420800	201	944	0	938	0	0
153	Rampuri	135.6	Rampuri	01415200	72	329	0	321	6,415	5,870
154		38.4	Bhagvanpura Nasvadi	01414500	48	290	0	288	0	0
155		118.4	Dajipura	01412600	57	211	0	211	0	0
156		69.1	Intiya	01414700	63	339	0	335	0	0
157		126.6	Mahebut-pura	01414800	14	59	0	59	0	0

VILLAGE DIRECTORY

Sl. No.	Name of Gram Panchayat	Area of Gram Panchayat in Hectares	Name of Villages with Location Code Number		Number of House-holds	Total Population	Total Scheduled Castes Population	Total Scheduled Tribes Population	Income and Expenditure of Panchayat/ Gram Panchayat ( In Rs. ' 000 )	
			Name	Location Code Number					Total Income	Total Expenditure
1	2	3	4	5	6	7	8	9	10	11
158	Ratanpura	425.5	Ratanpura	01416000	291	1,537	0	1,505	157	132
159		96.0	Piplaj	01415900	83	412	0	310	0	0
160		82.1	Sukapura	01415800	44	186	0	186	0	0
161		350.8	Tadkachhla	01417200	0	0	0	0	0	0
162		105.6	Vaghiya-mahuda	01414300	107	454	0	454	0	0
163		39.3	Vegannar	01415600	13	54	0	54	0	0
164		229.1	Velari	01414200	58	294	0	294	0	0
165	Raypur	253.3	Raypur	01423800	119	824	35	769	15,000	14,000
166		434.1	Bharwada	01423900	126	648	0	642	0	0
167		92.7	Bhutkhan	01424800	25	117	0	117	0	0
168		144.1	Chhaththiamli	01424700	121	563	0	541	0	0
169		53.9	Gadh	01426700	30	148	0	140	0	0
170		264.9	Khambhayta	01422200	128	717	0	708	0	0
171		253.1	Moti Zari	01426500	85	484	0	481	0	0
172		181.3	Simel	01426600	68	388	0	388	0	0
173	Roziya	150.6	Roziya	01424200	123	791	0	783	3,608	3,512
174	Sankal	301.1	Sankal	01430900	88	543	0	543	346	58
175		733.5	Antras	01434100	38	224	0	224	0	0
176		162.1	Chharbara	01434000	5	26	0	26	0	0
177		140.8	Dhumna	01433500	12	48	0	48	0	0
178		124.7	Gheswadi	01431000	55	374	0	374	0	0
179	Sankal(Tankhala)	110.4	Sankal(Tankhala)	01427100	386	1,911	41	678	6,413	5,833
180		376.1	Amta	01432500	95	504	0	504	0	0
181		214.9	Chhoti Umer	01433600	30	164	0	164	0	0
182		181.5	Dabba	01433300	22	112	0	112	0	0
183		352.7	Ganiyar Bari	01433000	41	168	0	168	0	0
184		101.8	Kasumbiya	01427400	58	286	0	286	0	0
185		553.4	Khenda	01433700	60	314	0	314	0	0
186		288.3	Khokhra(Lavakoi)	01433200	36	184	0	184	0	0
187		138.0	Kuppa	01433900	22	116	0	116	0	0
188		241.9	Piplvani	01433400	67	380	0	380	0	0
189		130.1	Shankarvav	01427300	41	215	0	215	0	0
190		304.4	Sankadibari	01433800	46	218	0	218	0	0
191		221.7	Wadia (Lavakoi)	01433100	85	431	0	431	0	0
192	Saripani	251.0	Saripani	01420200	135	609	0	600	3,714	3,655
193		132.4	Raneda	01419200	100	382	1	355	0	0
194	Sengpur	357.7	Sengpur	01420100	167	767	11	614	60	43
195	Sindhikuva (Chametha)	239.8	Sindhikuva (Chametha)	01414400	135	789	0	785	3,000	2,200
196	Sindhikuva (Roziya)	132.8	Sindhikuva (Roziya)	01424300	93	628	0	604	3,905	2,295
197		171.1	Kankuvasan	01421700	86	494	6	474	0	0
198		238.8	Vadadli	01421800	77	410	5	400	0	0

Sl. No.	Name of Gram Panchayat	Area of Gram Panchayat in Hectares	Name of Villages with Location Code Number		Number of House-holds	Total Population	Total Scheduled Castes Population	Total Scheduled Tribes Population	Income and Expenditure of Panchayat/ Gram Panchayat ( In Rs. ' 000 )	
			Name	Location Code Number					Total Income	Total Expenditure
1	2	3	4	5	6	7	8	9	10	11
199	Sodhaliya	215.6	Sodhaliya	01416800	192	974	12	259	3,560	3,360
200		76.4	Dholi Kotardi	01420500	68	369	0	369	0	0
201		273.0	Kakadvani	01418800	47	233	0	176	0	0
202		63.7	Khokhara	01418900	71	393	0	393	0	0
203		201.8	Moradiya	01418700	87	472	0	472	0	0
204	Tankhala	105.9	Tankhala	01427200	60	353	0	352	6,413	5,833
205	Tarol	237.8	Tarol	01428500	114	537	0	524	0	0
206		414.7	Budha Jaldhuni	01432300	51	304	0	304	0	0
207		33.4	Chavariya	01431200	3	23	0	23	0	0
208		68.1	Dekoch	01431100	5	24	0	24	0	0
209		201.5	Matha Jaldhuni	01432400	48	274	0	274	0	0
210		102.5	Mediya	01428600	58	305	0	244	0	0
211		342.9	Pisayata(Digneol)	01429500	104	743	0	743	0	0
212		270.9	Ranbor	01432200	57	336	0	336	0	0
213		131.1	Reliya Amba	01429400	41	283	0	281	0	0
214		260.4	Sindhpani	01431300	38	219	0	219	0	0
215		193.3	Viyavant	01429300	65	317	0	315	0	0
216	Vankla	447.6	Vankla	01419500	209	1,159	6	1,123	82	42
217	Waghach	968.2	Waghach	01416100	447	2,244	48	1,619	150	130
218	Zer	465.4	Zer	01422600	272	1,361	11	1,165	7,372	6,685
219		239.9	Borkhad	01422700	137	666	0	659	0	0

## APPENDIX VIII - VILLAGE DIRECTORY

## NUMBER OF VILLAGES UNDER EACH GRAM PANCHAYAT (C.D. BLOCK WISE)

## NAME OF THE DISTRICT : VADODARA

## NAME OF THE TALUKA : SANKHEDA

Sl. No.	Name of Gram Panchayat	Area of Gram Panchayat in Hectare	Name of Villages with Location Code Number		Number of House-holds	Total Population	Total Scheduled Castes Population	Total Scheduled Tribes Population	Income and Expenditure of Panchayat / Gram Panchayat ( In Rs. ' 000 )	
			Name	Location Code Number					Total Income	Total Expenditure
1	2	3	4	5	6	7	8	9	10	11
1	Akakheda	410.6	Akakheda	01442700	144	825	1	546	700	688
2		121.3	Hansapura	01444300	63	345	2	343	0	0
3		265.9	Kachhata	01446900	114	429	0	345	0	0
4		150.3	Vejaliya	01445600	12	64	0	64	0	0
5	Alhadpura	527.3	Alhadpura	01439000	286	1,462	22	235	4,364	2,711
6	Ali Kherva	424.7	Ali Kherva	01436700	1,278	6,248	248	974	32,682	22,614
7		161.5	Rajkherva	01436600	75	356	0	180	0	0
8	Ambapura	338.1	Ambapura	01443100	224	1,028	2	453	50	15
9		385.8	Sarsinda (Chhachha)	01444200	134	614	0	511	0	0

VILLAGE DIRECTORY

Sl. No.	Name of Gram Panchayat	Area of Gram Panchayat in Hectares	Name of Villages with Location Code Number		Number of House-holds	Total Population	Total Scheduled Castes Population	Total Scheduled Tribes Population	Income and Expenditure of Panchayat/ Gram Panchayat ( In Rs. ' 000 )	
			Name	Location Code Number					Total Income	Total Expenditure
1	2	3	4	5	6	7	8	9	10	11
10		110.8	Zampa	01445500	36	198	0	198	0	0
11	Anandpura	404.9	Anandpura	01440100	139	585	13	286	1,532	1,020
12	Aritha	378.6	Aritha	01444700	133	579	36	390	4,724	2,780
13		164.0	Govindpura	01444800	54	255	0	191	0	0
14	Bahadarpur	1,447.0	Bahadarpur	01442400	1,411	6,372	425	2,360	17,915	17,720
15	Bamroli	568.5	Bamroli	01438500	312	1,646	119	168	128	125
16		146.9	Salpura	01437000	69	336	0	76	0	0
17		167.9	Samdhi	01437100	100	531	8	71	0	0
18	Bhatpur	1,237.3	Bhatpur	01447000	716	2,757	301	1,298	1,600	1,505
19	Bhulvan	595.3	Bhulvan	01439500	217	1,106	0	536	250	240
20		95.6	Chhuchhapura	01440500	32	197	0	44	0	0
21		241.5	Undi	01439600	89	495	0	454	0	0
22	Bor Talav	322.5	Bor Talav	01448800	227	1,112	97	89	2,065	3,533
23	Chhachhadra	397.4	Chhachhadra	01446100	156	854	11	486	34	27
24		150.6	Kapadiya	01446000	70	389	0	180	0	0
25		109.7	Savjipura	01446300	28	145	0	131	0	0
26	Chikhodra	457.2	Chikhodra	01449400	311	1,277	170	712	1,573	1,645
27	Deroli	270.2	Deroli	01445800	144	644	4	248	49	36
28		190.9	Amroli	01443900	117	522	0	249	0	0
29		91.0	Chhatrapura	01443500	0	0	0	0	0	0
30		104.8	Geharpura	01443600	31	156	0	156	0	0
31		105.2	Ghoda (Chorangla)	01444000	53	243	0	243	0	0
32		194.5	Timbi	01444100	91	439	8	117	0	0
33	Dharoli	258.9	Dharoli	01443400	166	822	0	556	1,009	1,007
34	Dhokaliya	92.5	Dhokaliya	01438700	489	2,502	66	327	13,766	10,819
35	Dholi	344.1	Dholi	01442800	262	1,153	44	437	3,667	3,610
36		157.9	Morad	01442900	46	215	0	215	0	0
37		71.9	Shekhan-pur	01441900	45	210	9	112	0	0
38		152.5	Sunder-pura	01443000	142	664	3	189	0	0
39		134.5	Talakpur	01442000	149	655	4	391	0	0
40	Dholpur	509.8	Dholpur	01443200	265	1,348	1	1,194	46	26
41	Dormar	407.7	Dormar	01438000	176	784	41	480	850	1,475
42		170.4	Kundi Tappe Bahadarpur	01438100	72	376	0	242	0	0
43	Fatepur	198.1	Fatepur	01442100	128	545	121	294	1,131	1,128
44		78.3	Gojpur	01442200	51	257	0	236	0	0
45		170.8	Nurpur	01440700	49	228	0	220	0	0
46	Ganeshvad	446.0	Ganeshvad	01441100	318	1,681	20	1,458	591	594
47	Garda	410.9	Garda	01450500	184	843	10	317	6,227	6,204
48		215.3	Sanadhara	01452000	54	287	7	66	0	0
49		256.0	Shreegam Dhanka	01450400	91	411	4	225	0	0
50		190.6	Soytha	01452200	46	230	0	224	0	0
51		216.5	Velpur	01452100	112	533	3	278	0	0

Sl. No.	Name of Gram Panchayat	Area of Gram Panchayat in Hectares	Name of Villages with Location Code Number		Number of Households	Total Population	Total Scheduled Castes Population	Total Scheduled Tribes Population	Income and Expenditure of Panchayat/ Gram Panchayat ( In Rs. ' 000 )	
			Name	Location Code Number					Total Income	Total Expenditure
52	Ghelpur	419.9	Ghelpur	01450600	154	644	67	409	32	67
53	Ghoda (Bo)	174.4	Ghoda (Bo)	01448700	123	508	2	112	1,897	1,757
54		181.6	Gaydiya	01450700	76	358	0	253	0	0
55		175.5	Virampura	01451800	62	300	49	67	0	0
56		86.6	Pratappura	01448500	38	178	0	14	0	0
57	Gola Gamdi	824.4	Gola Gamdi	01440300	314	1,889	29	1,710	4,910	4,900
58		112.7	Kherva	01436800	71	363	0	256	0	0
59	Gunder	304.1	Gunder	01445300	134	594	0	293	2,801	2,304
60		256.4	Pipaliya	01445100	117	459	5	311	0	0
61	Gundicha	449.4	Gundicha	01444900	417	1,694	149	993	523	497
62		190.2	Raipur	01445000	118	561	19	54	0	0
63		122.3	Vadiya (Raipur)	01448600	45	198	0	12	0	0
64	Handod	369.9	Handod	01444500	204	828	112	410	35	32
65		126.2	Manpur	01444400	17	76	0	76	0	0
66		237.4	Nagarwada	01442600	53	225	0	217	0	0
67	Hareshwar	771.9	Hareshwar	01439900	243	1,295	23	1,064	1,058	1,000
68	Indral	622.0	Indral	01448900	307	1,236	74	822	1,419	815
69	Kadila	327.9	Kadila	01438600	170	925	19	229	247	188
70	Kanakuva	109.8	Kanakuva	01450200	154	839	0	807	101	93
71	Kandevar	456.1	Kandevar	01437900	193	1,085	24	819	1,592	1,567
72		305.3	Fata	01437600	113	512	7	331	0	0
73	Kanteshwar	949.3	Kanteshwar	01440200	262	1,468	89	689	706	654
74	Kashipura	500.7	Kashipura	01451000	193	840	25	130	300	270
75		175.7	Bihora	01450900	54	225	1	20	0	0
76	Kasumbiya	460.6	Kasumbiya	01440000	253	1,135	66	477	1,435	1,214
77	Katholi	297.6	Katholi	01451600	138	661	56	331	110	110
78		98.7	Chandpur	01451900	94	443	0	69	0	0
79		86.2	Gamdi Shekhlal	01451500	25	128	0	81	0	0
80	Kavitha	1,705.4	Kavitha	01439800	486	2,460	6	1,737	2,974	2,950
81	Khandiya	326.5	Khandiya	01435800	171	935	0	177	43	15
82	Kharakuva	618.4	Kharakuva	01435900	234	957	2	151	257	229
83		107.8	Khokhariveri	01437700	68	352	27	146	0	0
84	Khunvad	889.8	Khunvad	01447200	516	2,227	75	843	1,073	940
85	Kosindra	567.9	Kosindra	01449300	652	2,774	190	943	1,577	1,376
86	Lachhras	852.4	Lachhras	01449700	302	1,540	24	977	600	415
87		177.1	Ramsari	01449800	60	311	0	311	0	0
88		309.3	Taleti	01452700	152	738	17	351	0	0
89	Ladhod	645.4	Ladhod	01441700	466	2,291	70	983	1,214	1,230
90		141.9	Jogipura	01443300	79	379	0	254	0	0
91		138.4	Patalpur	01441600	56	236	0	229	0	0
92	Laved	381.8	Laved	01437400	165	838	31	337	177	150
93	Lotiya	547.8	Lotiya	01439700	174	776	14	620	350	340
94		165.6	Akhatyarpura	01440600	62	288	0	288	0	0

VILLAGE DIRECTORY

Sl. No.	Name of Gram Panchayat	Area of Gram Panchayat in Hectares	Name of Villages with Location Code Number		Number of House-holds	Total Population	Total Scheduled Castes Population	Total Scheduled Tribes Population	Income and Expenditure of Panchayat/ Gram Panchayat ( In Rs. ' 000 )	
			Name	Location Code Number					Total Income	Total Expenditure
1	2	3	4	5	6	7	8	9	10	11
95	Malpur	273.5	Malpur	01445200	123	555	0	129	727	721
96		178.0	Damapura	01447300	89	364	37	72	0	0
97	Malu	751.0	Malu	01437800	323	1,589	17	1,127	159	148
98	Manjrol	1,213.9	Manjrol	01440400	600	2,728	122	1,255	882	823
99		621.4	Vadadli	01442500	124	635	0	575	0	0
100	Mankani	2,375.4	Mankani	01439100	1,533	7,784	50	2,638	1,772	1,661
101		56.7	Fajalpur	01441800	80	389	0	94	0	0
102	Modasar	638.8	Modasar	01438800	305	1,575	13	348	1,293	910
103		152.8	Ajali	01438900	112	576	4	405	0	0
104	Morakhala	1,089.8	Morakhala	01436200	486	2,227	13	792	4,846	4,680
105		377.1	Bamkui	01436100	61	304	0	26	0	0
106	Nandpur	327.0	Nandpur	01450800	179	867	38	76	410	410
107		140.4	Karali	01448400	30	141	0	109	0	0
108		243.5	Saradiya	01447400	107	526	1	94	0	0
109	Nani Raski	419.4	Nani Raski	01434900	160	937	0	226	3,107	2,900
110		368.9	Mota Raska	01434700	49	272	0	79	0	0
111		293.1	Lanbhiya	01434600	43	216	0	159	0	0
112		428.9	Targol	01435400	134	700	0	132	0	0
113		184.4	Bobdakuva	01434800	82	434	0	181	0	0
114		421.7	Kathiyari	01435000	23	160	0	160	0	0
115		412.2	Zand	01434500	42	227	0	193	0	0
116	Navapura	234.4	Navapura	01436500	161	769	0	102	139	61
117		267.2	Garol	01437200	121	624	0	160	0	0
118		94.5	Kathmandva	01436400	96	495	0	117	0	0
119	Pachisgam	727.6	Pachisgam	01436000	282	1,331	16	554	644	619
120	Padvan	249.9	Padvan	01450100	150	758	2	750	3,162	3,162
121		110.5	Amarpur	01450000	35	164	0	164	0	0
122	Panej	536.0	Panej	01446200	222	1,142	5	309	4,817	4,883
123		282.0	Khodiya	01443700	122	523	10	449	0	0
124	Parvata	1,507.6	Parvata	01452600	910	4,510	108	3,073	8,367	6,452
125		347.7	Ghantoli	01452500	74	410	0	389	0	0
126		167.5	Kothiya	01452400	28	147	0	147	0	0
127		765.4	Lunadra	01452800	302	1,480	0	1,359	0	0
128	Patna	223.7	Patna	01438400	133	748	8	236	118	118
129	Pichhuwada	303.3	Pichhuwada	01439200	241	1,097	1	362	154	146
130	Pipalsat	774.8	Pipalsat	01444600	273	1,122	210	592	5,517	3,110
131	Pitha	328.4	Pitha	01438300	210	934	7	56	197	172
132		180.2	Jojva	01439300	83	381	14	91	0	0
133	Rajpari	269.8	Rajpari	01435500	136	711	4	48	88	42
134	Rampura	717.4	Rampura	01448200	399	1,885	173	375	1,634	1,260
135		71.9	Kadvakui	01447500	43	178	0	0	0	0
136		129.4	Vadiya (Bihora)	01448300	38	178	0	176	0	0
137	Ratanpur (Kamaraj)	717.4	Ratanpur (Kamaraj)	01447700	202	1,032	117	264	360	211
138	Ratanpur (Thana)	389.7	Ratanpur (Thana)	01436300	237	1,394	2	882	488	463



Sl. No.	Name of Gram Panchayat	Area of Gram Panchayat in Hectares	Name of Villages with Location Code Number		Number of House-holds	Total Population	Total Scheduled Castes Population	Total Scheduled Tribes Population	Income and Expenditure of Panchayat/ Gram Panchayat ( In Rs. ' 000 )	
			Name	Location Code Number					Total Income	Total Expenditure
139		289.2	Damoli	01447800	98	466	19	103	0	0
140		212.4	Divalipura	01448100	127	579	60	75	0	0
141		366.0	Kotali	01447900	107	461	26	224	0	0
142		171.9	Mobhiya	01447600	99	473	0	9	0	0
143		319.2	Tanakhala	01448000	134	603	7	356	0	0
144		491.7	Achhali	01435600	104	522	1	84	0	0
145	Sagava	658.5	Sagava	01434400	144	752	0	149	501	404
146		217.9	Jesingpura	01435100	95	507	0	138	0	0
147		263.1	Gajipura	01435300	155	790	9	132	0	0
148		148.4	Motipura	01435200	69	360	0	64	0	0
149	Saniyadari	748.8	Saniyadari	01441300	353	2,061	14	1,088	10	78
150	Sankheda	163.0	Sankheda	01442300	2,194	9,860	248	1,754	54,655	52,136
151	Sanoli	272.8	Sanoli	01437500	93	480	0	410	62	61
152		301.6	Kundiuncha Kalam	01437300	81	488	0	204	0	0
153	Sarangpur	209.6	Sarangpur	01449900	132	692	4	516	285	262
154	Sargi	400.5	Sargi	01449200	173	726	50	508	479	475
155		345.4	Desan	01446400	114	547	0	129	0	0
156	Sarsinda (Cho)	693.6	Sarsinda (Cho)	01445900	340	1,413	45	1,102	2,005	1,987
157		383.9	Vadadla (Chorangla)	01443800	124	579	0	182	0	0
158	Sarsinda (Jharvan)	516.7	Sarsinda (Jharvan)	01445700	238	1,135	28	735	778	764
159		217.9	Khandupura	01445400	80	521	0	519	0	0
160	Songir	448.9	Songir	01452300	136	609	5	460	2,566	431
161		128.7	Shree Gam Kanbi	01450300	25	103	0	103	0	0
162	Surya	887.1	Surya	01438200	334	1,652	38	1,346	3,813	3,738
163		459.0	Bhadrali	01439400	172	820	0	646	0	0
164	Tandalja	1,776.5	Tandalja	01441400	746	4,260	124	3,154	5,020	4,845
165		322.7	Bhojpur	01441500	130	698	0	541	0	0
166	Timba	767.0	Timba	01447100	325	1,235	166	591	1,742	1,714
167	Vadeli	401.9	Vadeli	01440800	274	1,192	167	760	1,644	1,363
168		253.4	Biliya	01440900	77	287	129	158	0	0
169		233.2	Fafat	01441000	69	338	38	295	0	0
170	Vaghetha	330.1	Vaghetha	01449000	169	770	1	441	386	272
171		329.0	Chorangla	01446700	106	439	10	229	0	0
172		76.9	Kuberpura	01446600	51	242	0	242	0	0
173		90.4	Ramsing-pura	01446500	28	140	0	116	0	0
174		177.4	Vatvatiya	01446800	129	668	0	660	0	0
175		90.2	Sardarpura	01449100	24	105	0	105	0	0
176	Vandarda	869.2	Vandarda	01435700	122	871	0	614	542	489
177	Vaniyadi	342.0	Vaniyadi	01441200	242	1,100	108	419	3,338	3,330
178	Vasan (Sevada)	375.4	Vasan (Sevada)	01451300	96	437	63	140	5,000	4,200
179		118.1	Angari	01451400	60	303	0	91	0	0
180		222.1	Chamar-wada	01451200	75	403	28	191	0	0
101		132.7	Dudhpur	01451700	43	232	4	27	0	0
182		146.7	Sajanpura	01451100	70	342	26	24	0	0
183	Vasana	788.7	Vasana	01449500	561	2,570	64	1,142	10,208	7,290
184		808.2	Sinhadra	01452900	193	1,033	0	935	0	0
185		443.0	Vadadla	01449600	278	1,318	67	1,024	0	0
186	Zankharpura	441.7	Zankharpura	01436900	238	1,243	17	389	640	610

**APPENDIX VIII - VILLAGE DIRECTORY**  
**NUMBER OF VILLAGES UNDER EACH GRAM PANCHAYAT (C.D. BLOCK WISE)**  
**NAME OF THE DISTRICT : VADODARA**  
**NAME OF THE TALUKA : DABHOI**

Sl. No.	Name of Gram Panchayat	Area of Gram Panchayat in Hectares	Name of Villages with Location Code Number		Number of House-holds	Total Population	Total Scheduled Castes Population	Total Scheduled Tribes Population	Income and Expenditure of Panchayat/ Gram Panchayat ( In Rs. ' 000 )	
			Name	Location Code Number					Total Income	Total Expenditure
1	2	3	4	5	6	7	8	9	10	11
1	Akotadar	605.2	Akotadar	01457400	233	1,103	9	993	302	273
2	Akoti	501.4	Akoti	01463300	221	1,072	149	219	2,385	454
3	Amreshwar	573.9	Amreshwar	01455400	191	729	51	294	46,576	33,976
4		241.2	Lunadra	01455500	50	255	14	163	0	0
5	Anguthan	757.4	Anguthan	01456500	289	1,338	135	578	37,000	18,500
6	Asgol	211.6	Asgol	01461600	80	312	31	44	6,968	6,839
7		138.0	Dharmapura	01461300	69	334	7	62	0	0
8		177.5	Para	01461400	59	219	40	84	0	0
9		78.8	Surajghoda	01461500	17	79	0	20	0	0
10	Asodara	665.2	Asodara	01461900	137	675	109	334	801	634
11	Baherampura	364.8	Baherampura	01454200	115	496	60	308	49,329	35,959
12	Bamboj	694.7	Bamboj	01455300	239	1,178	11	402	166,580	165,678
13		258.4	Sunvalja	01455700	86	430	0	42	0	0
14	Bananj	418.5	Bananj	01462900	227	971	70	464	123	120
15	Baripura	387.8	Baripura	01459100	149	672	94	124	3,224	3,175
16		181.5	Vakhatpura	01459000	46	172	26	50	0	0
17	Bhalodra	465.3	Bhalodra	01464100	127	567	34	289	13,000	17,000
18	Bhilapur	566.6	Bhilapur	01454400	513	2,265	228	1,009	80,375	63,584
19		138.3	Navapur	01454300	81	394	0	41	0	0
20	Bhilodiya	624.0	Bhilodiya	01461200	330	1,314	105	301	3,062	3,096
21	Bhimpura (Kukad)	665.3	Bhimpura (Kukad)	01459500	280	1,269	52	663	0	0
22	Borbar	784.7	Borbar	01458400	304	1,261	81	539	1,340	1,418
23	Boriyad	325.1	Boriyad	01459300	229	1,019	134	590	554	544
24	Chandod	65.2	Chandod	01464400	785	3,378	132	402	162,000	159,000
25	Chanwada	469.9	Chanwada	01462000	383	1,813	185	402	5,260	691
26	Chhatral	547.6	Chhatral	01458800	254	1,105	120	370	400	360
27	Dangikuva	284.3	Dangikuva	01458600	75	329	47	81	305	285
28	Dangiwada	481.5	Dangiwada	01455800	123	650	96	203	112,855	112,958
29		104.7	Naranpura	01455200	39	177	0	15	0	0
30		256.3	Pragpura	01455900	200	887	46	547	0	0
31	Dharpuri	905.6	Dharpuri	01459800	400	1,797	202	653	320	240
32	Dholar	847.2	Dholar	01454900	314	1,385	219	389	401	321
33	Fartikui	279.9	Fartikui	01458100	191	887	147	275	42,138	60,656
34		299.1	Hansapura	01457000	99	426	14	148	0	0
35	Fofaliya	454.7	Fofaliya	01460600	205	926	81	251	450	440
36	Fulwadi	429.0	Fulwadi	01463900	111	533	0	313	16,000	6,700
37		338.6	Gamdi	01464300	23	106	0	106	0	0

Sl. No.	Name of Gram Panchayat	Area of Gram Panchayat in Hectares	Name of Villages with Location Code Number		Number of House-holds	Total Population	Total Scheduled Castes Population	Total Scheduled Tribes Population	Income and Expenditure of Panchayat/ Gram Panchayat ( In Rs. ' 000 )	
			Name	Location Code Number					Total Income	Total Expenditure
1	2	3	4	5	6	7	8	9	10	11
38	Gamdi (Kanayada)	433.5	Gamdi (Kanayada)	01459900	214	995	92	165	299	257
39	Gojali	402.2	Gojali	01456200	130	548	35	304	19,752	16,337
40	Habipura	978.9	Habipura	01460100	339	1,536	13	183	436	891
41	Juni Mangrol	221.6	Juni Mangrol	01459600	85	433	19	115	2,000	8,200
42		235.4	Navi Mangrol	01459700	78	377	6	158	0	0
43	Kaddhara	709.2	Kaddhara	01454800	271	1,188	163	482	40,125	32,129
44		189.6	Abdalapura	01454600	106	480	9	107	0	0
45		121.2	Kaddharapura	01454700	34	160	0	63	0	0
46	Kajapur	189.4	Kajapur	01457100	128	695	103	15	3,081	3,067
47	Kanayada	377.4	Kanayada	01461000	283	1,342	88	340	38,800	32,700
48	Karali	349.3	Karali	01455000	137	571	46	304	14,332	12,350
49		119.9	Karalipura	01455100	60	262	49	157	0	0
50	Karmal	458.7	Karmal	01462600	337	1,549	20	548	520	610
51	Karnali	1,121.9	Karnali	01464700	401	2,006	78	853	320	270
52		90.6	Baglipura	01464200	72	342	0	17	0	0
53	Karnet	765.7	Karnet	01459400	380	1,797	90	1,191	558	551
54	Kayavarohan	3,360.9	Kayavarohan	01462700	1,899	8,733	528	2,547	25,048	21,374
55	Khanpur	426.3	Khanpur	01458700	170	862	120	190	470	450
56	Kothara	427.5	Kothara	01460200	168	722	62	469	1,969	1,904
57	Kukad	597.0	Kukad	01457800	292	1,417	134	814	300	270
58	Kundhela	1,228.9	Kundhela	01454100	564	2,589	274	1,040	1,490	1,470
59		208.5	Mahmadpura	01453100	104	563	4	161	0	0
60		276.5	Mosampura	01453000	76	324	0	166	0	0
61		202.3	Valipura	01454000	78	381	2	210	0	0
62	Kunvarpura	288.7	Kunvarpura	01460300	95	452	34	45	42,000	39,000
63	Kunvarwada	612.4	Kunvarwada	01453600	209	995	75	284	450	400
64	Lingsthali	862.2	Lingsthali	01462800	416	1,938	125	775	4,330	4,530
65	Mandala	1,878.7	Mandala	01460900	941	4,098	329	1,838	737,321	738,379
66	Mandva	1,161.5	Mandva	01463800	523	2,446	157	537	137,000	111,000
67	Mavli	629.3	Mavli	01453800	204	886	101	397	82,000	12,000
68		169.0	Bhavpura	01453900	98	410	0	292	0	0
69	Menpura	446.6	Menpura	01460400	276	1,170	75	239	10,000	8,000
70	Nada	1,044.2	Nada	01458300	520	2,131	190	873	40,000	35,000
71	Nagdol	281.2	Nagdol	01461800	100	472	50	256	163	111
72		211.2	Araniya	01461700	85	415	13	124	0	0
73	Nanderiya	520.8	Nanderiya	01464600	144	569	54	135	72,100	63,500
74		274.0	Bhimpura	01464500	69	282	0	238	0	0
75	Nariya	677.9	Nariya	01456600	232	1,112	124	354	494	397
76	Ordi	263.3	Ordi	01462100	144	676	26	284	90	80
77		186.3	Manpur	01463000	79	366	19	108	0	0
78	Palaswada	674.7	Palaswada	01453200	288	1,336	147	653	1,100	1,000
79	Pansoli	769.1	Pansoli	01457300	398	1,976	98	1,359	1,480	1,471

VILLAGE DIRECTORY

Sl. No.	Name of Gram Panchayat	Area of Gram Panchayat in Hectares	Name of Villages with Location Code Number		Number of House-holds	Total Population	Total Scheduled Castes Population	Total Scheduled Tribes Population	Income and Expenditure of Gram Panchayat ( In Rs. ' 000 )	
			Name	Location Code Number					Total Income	Total Expenditure
80	Parikha	666.0	Parikha	01460800	292	1,212	82	630	3,244	3,215
81		248.2	Sultanpura	01460700	105	511	55	193	0	0
82	Pisai	680.4	Pisai	01462500	329	1,485	85	564	1,880	1,810
83	Puda	559.0	Puda	01456900	186	852	133	258	14,230	6,982
84	Puniyad	553.3	Puniyad	01460500	303	1,457	44	438	42,000	41,000
85	Rajli	315.6	Rajli	01456400	172	782	36	329	20,918	19,827
86	Rajpura	293.5	Rajpura	01463100	160	723	96	183	636	497
87		204.4	Gumanpura	01463600	71	354	0	65	0	0
88	Rasulpura	277.0	Rasulpura	01453300	69	313	30	147	2,597	2,605
89		177.7	Malharpura	01453400	62	345	6	52	0	0
90		446.1	Saguwada	01453500	138	724	95	194	0	0
91	Sanor	637.6	Sanor	01463700	309	1,289	138	414	3,290	3,319
92	Sathod	1,806.1	Sathod	01460000	741	3,507	207	1,315	1,354	1,318
93	Sejpura	233.3	Sejpura	01458900	86	345	15	282	1,250	1,150
94		229.8	Thikariya	01458500	52	232	1	229	0	0
95	Shirola	615.8	Shirola	01462400	375	1,703	121	357	2,190	2,290
96	Simaliya	979.8	Simaliya	01455600	586	2,875	118	1,800	142,107	135,500
97		462.2	Gopalpura	01457500	85	449	15	313	0	0
98	Sitpur	942.9	Sitpur	01461100	452	1,901	149	658	42,800	36,500
99	Sompura	213.3	Sompura	01463400	110	538	4	111	4,254	3,949
100		107.2	Bhumasiya	01463500	71	380	32	180	0	0
101		297.4	Jesangpura	01464000	23	103	0	103	0	0
102		222.6	Paragam	01463200	120	589	8	162	0	0
103	Tarsana	432.4	Tarsana	01458000	225	1,024	97	460	1,695	1,800
104	Ten Talav	1,401.0	Ten Talav	01462300	710	3,232	165	1,230	250	239
105	Tharvasa	340.2	Tharvasa	01459200	139	673	51	165	12,000	11,500
106	Thuvavi	1,365.0	Thuvavi	01456700	592	2,745	220	831	50,000	50,000
107		304.8	Ambav	01456800	142	747	70	579	0	0
108		151.0	Banaiya	01456300	75	366	12	169	0	0
109	Timbi	243.8	Timbi	01457900	174	898	142	435	1,686	1,709
110	Vadaj	1,387.1	Vadaj	01462200	534	2,614	177	1,453	37,000	36,000
111	Vadhvana	777.9	Vadhvana	01457600	318	1,456	90	638	759	0
112		96.5	Samsherpura	01457700	72	317	6	307	0	0
113	Vanadra	1,368.0	Vanadra	01453700	545	2,544	190	802	480	470
114	Vasai	843.5	Vasai	01456100	376	1,759	140	665	107,600	100,700
115	Vasaipura	176.9	Vasaipura	01456000	91	497	5	56	1,301,118	1,270,750
116		79.9	Morpura	01457200	77	451	13	223	0	0
117	Vayadpur	335.7	Vayadpur	01454500	197	1,063	231	378	18,830	9,981
118	Vega	332.8	Vega	01458200	212	897	7	364	26,038	15,757

**APPENDIX VIII - VILLAGE DIRECTORY**  
**NUMBER OF VILLAGES UNDER EACH GRAM PANCHAYAT (C.D. BLOCK WISE)**  
**NAME OF THE DISTRICT : VADODARA**  
**NAME OF THE TALUKA : PADRA**

Sl. No.	Name of Gram Panchayat	Area of Gram Panchayat in Hectares	Name of Villages with Location Code Number		Number of House-holds	Total Population	Total Scheduled Castes Population	Total Scheduled Tribes Population	Income and Expenditure of Gram Panchayat ( In Rs. ' 000 )	
			Name	Location Code Number					Total Income	Total Expenditure
1	2	3	4	5	6	7	8	9	10	11
1	Abhol	748.9	Abhol	01470100	448	2,141	215	0	1,034	1,088
2	Ambada	761.6	Ambada	01470600	245	1,099	135	3	625	630
3	Amla	1,021.6	Amla	01469400	425	2,015	209	48	663	1,288
4	Anti	863.1	Anti	01469600	626	4,135	297	28	728	719
5	Bhadara	384.9	Bhadara	01470700	112	624	56	35	1,183	1,191
6	Bhadari	374.5	Bhadari	01471400	190	1,089	66	185	1,093	1,075
7	Bhanpur	314.6	Bhanpur	01472000	143	721	29	1	546	540
8	Bhoj	1,153.0	Bhoj	01467500	1,244	6,466	80	46	2,004	2,027
9	Brahmanvasi	590.9	Brahmanvasi	01468000	395	1,978	42	57	404	391
10	Chansad	1,731.1	Chansad	01469200	547	2,601	308	584	3,225	3,218
11	Chitral	371.7	Chitral	01467900	342	1,733	58	0	1,950	1,967
12	Chokari	1,380.1	Chokari	01465900	1,561	7,880	177	5	2,066	1,468
13	Dabhasa	1,199.1	Dabhasa	01466800	1,403	7,240	534	124	2,342	1,847
14	Dabka	1,906.3	Dabka	01465700	1,470	7,691	541	7	1,627	1,472
15		299.0	Sultanpura	01465600	109	532	9	0	0	0
16	Danoli	481.7	Danoli	01471900	202	978	14	69	776	775
17	Darapura	407.6	Darapura	01467100	633	2,964	432	72	1,771	1,582
18		190.4	Sareja	01469100	11	48	1	41	0	0
19	Dhobikuwa	196.9	Dhobikuwa	01466600	264	1,310	0	0	1,514	1,498
20	Dudhwada	614.5	Dudhwada	01466100	400	1,804	317	0	444	509
21	Ekalbara	593.0	Ekalbara	01465400	767	3,885	98	2	407	302
22	Gametha	343.1	Gametha	01468200	483	2,399	58	0	542	510
23	Gavasad	946.9	Gavasad	01468300	713	3,448	234	73	2,666	2,001
24	Gayapura	195.3	Gayapura	01471500	125	589	21	20	35	32
25	Ghayaj	737.5	Ghayaj	01467200	494	2,431	393	222	464	452
26	Goriyad	614.4	Goriyad	01469000	388	1,859	196	158	479	292
27	Husepur	430.0	Husepur	01471300	136	667	135	292	4,113	4,115
28		234.8	Kothwada	01472600	138	695	2	148	0	0
29	Jalalpur	426.2	Jalalpur	01469800	399	1,956	189	0	887	972
30	Jaspur	1,575.0	Jaspur	01464900	1,299	7,035	364	39	3,786	3,799
31	Kalyankui	213.8	Kalyankui	01470500	123	568	56	6	808	803
32	Kanda	412.6	Kanda	01471600	169	742	112	1	1,970	1,933
33		186.6	Thikariya Math	01472400	80	380	27	132	0	0
34	Kanzat	731.4	Kanzat	01470000	910	4,538	172	127	1,525	1,454
35	Karkhadi	1,659.5	Karkhadi	01466200	983	4,484	424	10	2,873	2,616
36	Karnakuva	152.8	Karnakuva	01468600	244	1,153	119	0	189	179
37	Kotna	748.3	Kotna	01472200	261	1,123	98	258	219	241
38	Kural	561.7	Kural	01469900	567	2,620	284	4	1,658	1,415

VILLAGE DIRECTORY

Sl. No.	Name of Gram Panchayat	Area of Gram Panchayat in Hectares	Name of Villages with Location Code Number		Number of House-holds	Total Population	Total Scheduled Castes Population	Total Scheduled Tribes Population	Income and Expenditure of Panchayat/ Gram Panchayat ( In Rs. ' 000 )	
			Name	Location Code Number					Total Income	Total Expenditure
1	2	3	4	5	6	7	8	9	10	11
39	Latipura	350.4	Latipura	01467300	563	2,793	636	118	1,313	1,380
40	Lola	119.7	Lola	01468400	260	1,443	21	0	604	711
41	Luna	447.5	Luna	01465200	414	2,245	296	0	3,500	3,362
42	Madapur	297.4	Madapur	01469300	166	806	111	114	353	377
43	Mahmadpura	1,029.6	Mahmadpura	01464800	307	1,469	13	0	4,623	4,622
44	Mahuvad	482.5	Mahuvad	01466700	910	4,326	225	0	612	456
45	Majatan	456.7	Majatan	01466300	571	2,741	48	0	563	548
46	Masar	1,361.4	Masar	01468100	716	3,429	456	0	1,693	1,669
47	Medhad	421.2	Medhad	01471200	131	637	55	312	1,130	1,090
48		291.2	Virpur	01471100	75	336	33	90	0	0
49	Mobha	1,329.0	Mobha	01470300	991	4,896	170	44	1,393	1,372
50	Mujpur	888.8	Mujpur	01465500	1,702	8,542	406	8	2,705	2,667
51	Muval	781.1	Muval	01468500	818	3,946	428	20	1,718	1,174
52	Narsipura	266.9	Narsipura	01466500	476	2,631	39	0	2,038	2,039
53	Nedra	548.7	Nedra	01472800	184	993	73	339	534	468
54	Patod	511.3	Patod	01467000	470	2,337	173	220	506	481
55	Pavda	563.2	Pavda	01465800	394	1,940	0	0	1,465	1,261
56	Pindapa	689.9	Pindapa	01470200	282	1,473	63	0	3,464	3,198
57	Pipli	399.9	Pipli	01468800	355	2,019	283	0	1,607	1,748
58	Rajupura	258.1	Rajupura	01469700	252	1,125	117	0	538	569
59	Ranu	858.0	Ranu	01467400	997	5,069	468	219	797	802
60	Sadad	399.7	Sadad	01472500	134	660	63	104	540	85
61	Sadhi	1,400.1	Sadhi	01469500	756	3,661	353	186	2,009	2,047
62	Sadra	783.9	Sadra	01470400	402	2,175	174	0	1,633	1,569
63	Sampla	871.2	Sampla	01471800	286	1,473	190	72	426	392
64	Sandha	336.7	Sandha	01467800	433	2,166	42	0	448	435
65	Sangma	329.3	Sangma	01465000	488	2,513	254	106	1,989	2,061
66	Saras Vani	1,089.6	Saras Vani	01470800	512	2,391	272	414	1,587	1,373
67	Sejakuva	369.8	Sejakuva	01468900	472	2,306	202	375	1,315	920
68	Shahera	310.3	Shahera	01472300	159	730	47	115	120	109
69	Shanpur	517.7	Shanpur	01471700	277	1,253	98	82	761	897
70	Shihor	458.8	Shihor	01470900	143	786	105	101	1,994	1,955
71		166.0	Thikariya Mubarak	01471000	70	352	7	96	0	0
72	Sokhdaraghu	351.3	Sokhdaraghu	01472900	355	1,861	247	168	1,016	1,047
73		434.0	Vasnaref	01472700	76	363	14	42	0	0
74	Sokhdakhurd	446.8	Sokhdakhurd	01466900	419	1,976	335	151	2,864	2,662
75	Somjipura	252.2	Somjipura	01466400	456	2,478	41	0	129	140
76	Tajpura	332.7	Tajpura	01465100	313	1,714	104	215	877	887
77	Tithor	2,462.0	Tithor	01466000	960	4,495	103	22	611	578
78	Umaraya	539.2	Umaraya	01465300	660	3,481	37	7	9,430	6,775
79	Vadadla	263.6	Vadadla	01468700	188	842	180	32	361	337
80	Vadu	874.0	Vadu	01467600	1,562	8,506	306	33	1,964	1,934
81	Vanchhara	859.2	Vanchhara	01472100	300	1,409	88	348	445	433
82	Vishrampura	234.9	Vishrampura	01467700	510	2,623	106	0	1,617	1,614

**APPENDIX VIII - VILLAGE DIRECTORY**  
**NUMBER OF VILLAGES UNDER EACH GRAM PANCHAYAT (C.D. BLOCK WISE)**  
**NAME OF THE DISTRICT : VADODARA**  
**NAME OF THE TALUKA : KARJAN**

Sl. No.	Name of Gram Panchayat	Area of Gram Panchayat in Hectares	Name of Villages with Location Code Number		Number of House-holds	Total Population	Total Scheduled Castes Population	Total Scheduled Tribes Population	Income and Expenditure of Gram Panchayat ( In Rs. ' 000 )	
			Name	Location Code Number					Total Income	Total Expenditure
1	2	3	4	5	6	7	8	9	10	11
1	Abhara	649.9	Abhara	01473100	233	1,010	92	532	155	118
2	Alampura	194.8	Alampura	01482100	164	718	13	395	222	340
3	Anastu	859.8	Anastu	01474000	359	1,655	687	69	565	581
4	Atali	714.0	Atali	01477800	244	1,248	126	277	713	707
5	Bachar	619.5	Bachar	01477900	245	1,216	46	230	978	921
6	Bamangam	724.5	Bamangam	01473700	442	2,024	324	367	48	39
7	Bharthali	425.8	Bharthali	01476400	160	684	28	397	1,518	1,108
8	Bharthana	943.5	Bharthana	01476300	356	1,627	56	620	2,513	2,120
9		282.2	Vadava	01476200	14	54	13	25	0	0
10	Bodaka	617.7	Bodaka	01474800	303	1,438	61	358	999	910
11	Chhanchhva	559.9	Chhanchhva	01478300	160	787	48	385	121	116
12	Choranda	1,218.3	Choranda	01478000	654	3,228	224	767	1,226	784
13	Chorbhuj	846.6	Chorbhuj	01474500	263	1,208	96	263	1,534	1,325
14	Delvada	283.6	Delvada	01480600	106	479	54	96	67	89
15		160.0	Somaj	01480700	51	218	9	62	0	0
16	Deroli	393.0	Deroli	01479900	152	707	26	227	492	372
17	Dethan	772.6	Dethan	01477200	462	2,134	170	428	40	35
18	Dhamanja	581.2	Dhamanja	01476000	143	787	77	386	155	118
19	Dhavat	1,272.3	Dhavat	01476500	520	2,358	112	987	594	637
20	Divi	429.4	Divi	01477600	137	760	77	192	287	357
21	Fatepur	475.9	Fatepur	01480000	140	687	83	328	481	372
22	Gandhara	780.1	Gandhara	01475300	530	2,428	217	664	1,562	940
23	Ganpatpura	797.6	Ganpatpura	01475400	401	1,941	46	581	1,230	877
24	Haldarva	630.6	Haldarva	01478800	377	2,191	120	724	826	573
25	Handod	1,020.0	Handod	01474300	413	2,039	244	445	970	970
26	Juni Jitharadi	405.2	Juni Jitharadi	01475700	334	1,507	86	662	1,750	1,164
27	Kahona	414.2	Kahona	01481200	146	613	34	326	731	712
28		186.4	Bakapur	01481400	20	88	6	66	0	0
29		151.8	Hirjipura	01481300	58	245	2	145	0	0
30	Kala	377.6	Kala	01478400	205	1,063	38	157	141	134
31	Kambola	960.2	Kambola	01474900	331	1,428	79	276	1,934	1,384
32	Kanabha	450.8	Kanabha	01474400	239	1,278	103	34	2,145	1,732
33	Kandari	1,598.0	Kandari	01475100	1,156	5,845	429	2,338	5,738	5,531
34	Kanthariya	403.8	Kanthariya	01479500	156	760	59	335	1,623	1,630
35	Karamadi	391.4	Karamadi	01475000	435	1,824	84	872	656	409
36	Karan	457.1	Karan	01480400	126	659	24	258	477	326
37	Kasampur	481.6	Kasampur	01476900	149	751	41	285	852	809
38	Khandha	803.7	Khandha	01474200	256	1,176	103	164	534	493

VILLAGE DIRECTORY

Sl. No.	Name of Gram Panchayat	Area of Gram Panchayat in Hectares	Name of Villages with Location Code Number		Number of House-holds	Total Population	Total Scheduled Castes Population	Total Scheduled Tribes Population	Income and Expenditure of Panchayat/ Gram Panchayat ( In Rs. ' 000 )	
			Name	Location Code Number					Total Income	Total Expenditure
39	Kherda	478.3	Kherda	01473900	182	959	30	182	111	152
40		169.3	Harsunda	01473600	78	374	1	211	0	0
41	Kiya	939.3	Kiya	01477700	242	1,245	66	210	2,115	1,935
42	Koliyad	907.8	Koliyad	01478600	565	2,757	173	1,221	1,789	999
43	Kothav	505.4	Kothav	01476800	187	915	69	190	1,448	1,396
44	Kothiya	460.9	Kothiya	01479700	226	1,018	58	222	400	395
45	Kurai	818.4	Kurai	01474100	351	1,545	204	726	501	355
46	Kurali	591.2	Kurali	01476600	339	1,700	49	892	4,935	3,510
47	Lakodara	738.3	Lakodara	01476100	358	1,912	146	344	480	330
48	Latipur Timbi	230.0	Latipur Timbi	01479400	178	776	21	129	145	100
49	Lilod	387.2	Lilod	01481500	204	924	38	218	850	815
50	Manglej	548.7	Manglej	01473800	215	1,038	152	358	1,913	1,703
51		322.0	Dhanora	01475200	149	635	56	23	0	0
52	Mangrol	888.5	Mangrol	01475900	351	1,679	64	810	665	631
53	Mankan	368.0	Mankan	01477500	321	1,766	82	382	1,100	900
54	Manpur	488.5	Manpur	01473400	219	964	145	272	372	303
55	Mantroj	454.6	Mantroj	01478900	175	780	66	401	349	338
56	Mesrad	1,059.1	Mesrad	01477400	359	2,116	73	505	2,135	1,815
57	Methi	575.1	Methi	01478200	250	1,055	157	305	2,153	1,843
58	Miyagam	2,174.8	Miyagam	01475800	1,050	5,155	219	197	1,448	1,396
59	Moti Koral	674.3	Moti Koral	01482000	578	2,637	171	16	557	669
60	Nani Koral	524.3	Nani Koral	01482200	163	732	74	353	142	148
61	Navi Jithardi	276.7	Navi Jithardi	01475600	96	453	12	197	903	841
62	Nishaliya	282.1	Nishaliya	01478100	116	499	37	208	450	360
63	Osalam	816.9	Osalam	01477100	386	1,814	122	668	496	345
64	Oz	919.3	Oz	01480900	343	1,629	107	627	3,383	3,182
65		120.6	Arjanpura	01480800	79	404	17	101	0	0
66	Pachhiyapura	676.4	Pachhiyapura	01480500	256	1,221	160	231	319	357
67	Pingalwada	783.4	Pingalwada	01473500	278	1,276	97	292	1,825	1,515
68	Pura	551.9	Pura	01481900	213	1,080	35	494	1,614	1,583
69	Ranapur	617.9	Ranapur	01479800	270	1,200	139	191	530	372
70	Rarod	687.4	Rarod	01481000	334	1,490	158	595	1,945	1,941
71		162.7	Sherpura	01480300	54	237	4	147	0	0
72	Ropa	188.4	Ropa	01481100	146	683	70	331	154	113
73		172.0	Malod	01481700	79	595	11	59	0	0
74	Sagdol	499.8	Sagdol	01481800	216	1,026	70	448	382	358
75	Sambhoi	712.4	Sambhoi	01473200	230	1,225	88	297	630	630
76	Samra	624.9	Samra	01480200	211	1,081	113	197	4,400	4,000
77	Samri	264.5	Samri	01480100	246	1,321	10	279	3,970	3,450
78	Sanapura	447.3	Sanapura	01479100	212	993	37	462	461	215
79	Sandarna	267.0	Sandarna	01477000	159	747	11	264	213	205
80	Saniyad	687.6	Saniyad	01479200	267	1,135	102	550	549	527



Sl. No.	Name of Gram Panchayat	Area of Gram Panchayat in Hectares	Name of Villages with Location Code Number		Number of House-holds	Total Population	Total Scheduled Castes Population	Total Scheduled Tribes Population	Income and Expenditure of Gram Panchayat ( In Rs. ' 000 )	
			Name	Location Code Number					Total Income	Total Expenditure
1	2	3	4	5	6	7	8	9	10	11
81	Sanpa	1,091.4	Sanpa	01474700	412	2,132	172	683	457	440
82	Sansrod	930.9	Sansrod	01478700	1,054	5,561	363	1,416	1,504	958
83	Saring	888.6	Saring	01479000	370	1,850	209	558	1,347	1,469
84	Sarupur Timbi	337.2	Sarupur Timbi	01479300	156	632	4	295	486	523
85	Sayar	807.5	Sayar	01481600	384	2,101	100	218	1,357	1,322
86	Simli	735.0	Simli	01479600	411	2,032	137	1,104	1,189	1,119
87	Surwada	486.7	Surwada	01473300	264	1,264	37	275	121	101
88	Umaj	533.5	Umaj	01474600	234	1,109	57	367	1,204	1,249
89	Urad	450.7	Urad	01478500	240	1,056	69	387	691	683
90	Valan	2,339.1	Valan	01477300	1,611	9,250	294	1,270	2,915	2,510
91	Vemar	1,044.5	Vemar	01476700	574	2,697	130	1,203	2,255	2,277
92	Vemardi	516.7	Vemardi	01475500	219	1,056	72	76	689	592
93	Virjai	1,055.4	Virjai	01473000	362	1,734	106	386	480	450

## APPENDIX VIII - VILLAGE DIRECTORY

## NUMBER OF VILLAGES UNDER EACH GRAM PANCHAYAT (C.D. BLOCK WISE)

NAME OF THE DISTRICT : VADODARA

NAME OF THE TALUKA : SINOR

Sl. No.	Name of Gram Panchayat	Area of Gram Panchayat in Hectares	Name of Villages with Location Code Number		Number of House-holds	Total Population	Total Scheduled Castes Population	Total Scheduled Tribes Population	Income and Expenditure of Gram Panchayat ( In Rs. ' 000 )	
			Name	Location Code Number					Total Income	Total Expenditure
1	2	3	4	5	6	7	8	9	10	11
1	Achisara	732.5	Achisara	01483400	205	916	58	376	2,390	2,440
2	Ambali	481.7	Ambali	01485700	185	773	53	415	1,650	1,850
3	Anandi	758.1	Anandi	01483000	400	1,891	177	839	1,291	1,218
4	Avakhal	1,343.8	Avakhal	01484000	859	3,840	348	1,184	40	30
5	Barkal	576.6	Barkal	01486300	468	1,960	145	913	5,330	3,460
6	Bavaliya	630.3	Bavaliya	01483700	184	884	48	474	160	150
7	Bhekhada	201.1	Bhekhada	01483200	151	681	32	391	170	159
8	Bithali	592.7	Bithali	01485400	271	1,213	88	601	2,460	2,350
9		240.4	Dariapura	01485500	67	323	6	213	0	0
10	Chhanbhoi	523.9	Chhanbhoi	01483300	242	1,043	58	626	470	400
11	Damapura	454.1	Damapura	01485200	154	703	15	303	210	180
12	Damnagar	328.7	Damnagar	01482700	118	492	69	122	785	777
13	Diver	981.2	Diver	01485000	273	1,185	129	399	459	341
14	Garadi	378.5	Garadi	01482500	224	1,141	27	244	1,088	1,338
15	Kanjetha	901.4	Kanjetha	01485800	196	791	140	261	610	600
16	Kukas	779.6	Kukas	01484600	419	1,979	109	612	157	118

VILLAGE DIRECTORY

Sl. No.	Name of Gram Panchayat	Area of Gram Panchayat in Hectares	Name of Villages with Location Code Number		Number of House-holds	Total Population	Total Scheduled Castes Population	Total Scheduled Tribes Population	Income and Expenditure of Panchayat/ Gram Panchayat ( In Rs. ' 000 )	
			Name	Location Code Number					Total Income	Total Expenditure
1	2	3	4	5	6	7	8	9	10	11
17	Malpur	461.3	Malpur	01484100	263	1,280	68	601	108	100
18	Malsar	808.3	Malsar	01486100	577	2,431	197	1,049	305	295
19	Mandva	467.1	Mandva	01486000	296	1,511	146	249	167	1,510
20	Manjrol	920.3	Manjrol	01484800	387	1,906	202	408	870	860
21	Mindhol	913.2	Mindhol	01484900	320	1,559	193	203	224	209
22	Moletha	1,253.2	Moletha	01485600	288	1,304	113	670	2,200	1,030
23	Mota Fofaliya	943.1	Mota Fofaliya	01485300	583	2,572	188	1,184	1,880	1,710
24	Mota Karala	907.5	Mota Karala	01484400	485	1,931	136	1,181	2,660	2,050
25	Nana Habipura	322.3	Nana Habipura	01482400	169	747	83	198	1,080	1,160
26	Nana Karala	541.3	Nana Karala	01482800	250	1,135	42	513	3,450	3,530
27	Puniyad	683.4	Puniyad	01483100	369	1,738	116	815	770	898
28	Sadhli	1,132.6	Sadhli	01483900	1,328	6,683	337	1,625	160	16,000
29	Sandha	290.3	Sandha	01482600	166	817	18	347	2,950	2,833
30	Satisana	670.6	Satisana	01484300	219	981	143	424	1,740	1,750
31	Segva	452.9	Segva	01484200	324	1,454	176	519	640	112
32	Simli	843.9	Simli	01484500	422	1,855	92	1,020	3,950	3,800
33	Sinor	1,620.0	Sinor	01485900	1,739	8,408	381	1,813	230	220
34	Surasamal	1,109.3	Surasamal	01485100	327	1,610	170	311	204	1,970
35	Tarva	522.4	Tarva	01483500	206	991	59	703	400	300
36	Tersa	316.1	Tersa	01484700	168	741	76	342	1,560	1,610
37	Timbarva	1,550.9	Timbarva	01482300	557	2,384	213	1,054	50	50
38	Tinglod	466.7	Tinglod	01483600	227	976	138	337	160	150
39	Utraj	676.1	Utraj	01483800	466	2,082	171	627	1,900	1,710
40	Vaniyad	631.8	Vaniyad	01482900	175	779	74	330	6,390	6,420
41	Zanzad	842.7	Zanzad	01486200	322	1,404	151	524	3,050	1,870

APPENDIX – IX

NUMBER OF GIRLS SCHOOLS IN THE VILLAGES

Sl. No.	Name of Taluka	Village Location Code Number	Name of Village	Number of Girls School			
				Primary School	Middle School*	MatriCulation/ Secondary School	Higher Secondary/ PUC/ Inter-Mediate/ Junior College
1	2	3	4	5	6	7	8
1	Savli	01338800	Savli	1		2	
		01335900	Sandhasal	1			
		01341100	Bhadarva	1			
		01332200	Desar	1			
			<b>Total</b>	<b>4</b>		<b>2</b>	

Sl. No.	Name of Taluka	Village Location Code Number	Name of Village	Number of Girls School				
				Primary School	Middle School*	MatriCulation/Secondary School	Higher Secondary/PUC/Inter-Mediate/Junior College	
1	2	3	4	5	6	7	8	
2	Vadodara	01348100	Bhayli	1				
			Chhani	1				
		01346300	Koyli	1				
			Ranoli	1				
		01345200	Sokhada	1				
		01350600	Varnama	1				
	<b>Total</b>			<b>6</b>				
3	Vaghodia	01362100	Vaghodia	1				
			Jarod	1				
			<b>Total</b>			<b>2</b>		
4	Nasvadi	01417500	Nasvadi	1				
			<b>Total</b>			<b>1</b>		
5	Sankheda	01442300	Sankheda	1		2		
			Ratanpur	1				
		01442400	Bahadarpur	1				
			<b>Total</b>			<b>3</b>		<b>2</b>
6	Dabhoi	01462700	Kayavarohan	1				
			Mandala	1				
		01456700	Thuvavi	1				
			01464400	Chandod	1			
				<b>Total</b>			<b>4</b>	
7	Padra	01467400	Ranu	1				
			Karkhadi	1				
		01467100	Darapura	1				
			01469500	Sadhi	1			
				Anti	1			
		01470000	Kanzat	1				
		01467600	Vadu	1				
		01467500	Bhoj	1				
			<b>Total</b>			<b>8</b>		
8	Karjan	01475800	Miyagam	1				
			Valan	1				
		01478700	Sansrod	1				
	<b>Total</b>			<b>3</b>				
9	Sinor	01485900	Sinor	1				
			<b>Total</b>			<b>1</b>		

**Note:** \* In Gujarat State the levels of education are classified as under

- (i) Primary School (From Std. I to VII passed)
- (ii) Secondary/Matriculation (From Std. VIII to X passed)
- (iii) Higher Secondary (From Std. XI to XII passed). Hence details under column 6 is not shown

## **SECTION – II – TOWN DIRECTORY**



# Town Directory

## NOTE EXPLAINING THE ABBREVIATIONS USED IN THE TOWN DIRECTORY

### Town Directory statements (I to VII)

#### Statement I : Status and Growth History

#### Column (2) : Class, name and civic administration status of town :

Class has been introduced to facilitate analysis of town directory data at the state and all India levels. It is presented according to 2001 Census Population of the town as follows :

Population	Class
100,000 and above	I
50,000 - 99,999	II
20,000 - 49,999	III
10,000 - 19,999	IV
5,000 - 9,999	V
Below 5,000	VI

Town with a population of one lakh (1,00,000) and above is treated as a city.

The civic administration status of the towns is indicated within bracket against the name of the town. The following abbreviations are used to denote civic status of town.

(I)	Municipal Corporation	M. Corp.
(II)	Municipal Committee	MC
(III)	Municipal Council	M CI
(IV)	City Municipal Council	CMC
(V)	Town Municipal Council	TMC
(VI)	Municipal Board	MB
(VII)	Municipality	M
(VIII)	Cantonment Board/Cantonment	CB
(IX)	Notified Area	NA
(X)	Notified Town	NT
(XI)	Notified Area Committee/ Notified Area Council	NAC
(XII)	Notified Town Area	NTA
(XIII)	Industrial Notified Area	INA
(XIV)	Industrial Township	ITS
(XV)	Township	TS
(XVI)	Town Panchayat	TP
(XVII)	Nagar Panchayat	NP

(XVIII)	Town Committee/ Town Area Committee	TC
(XIX)	Small Town Committee	ST
(XX)	Estate office	EO
(XXI)	Gram Panchayat	GP
(XXII)	Census Town	CT

Others columns need no comments.

#### Statement II - Physical Aspects and Location of towns, 1999.

##### Column 3 to 5 : Physical Aspects

In this columns the Rainfall and Maximum & Minimum Temperature of the town is recorded.

##### Column 6, 7 and 8:

Name of the State headquarters, District headquarters and Sub-Divisional headquarters with distance from the referent town in kilometers, is to be recorded respectively. If the names mentioned in these columns are the same as the referent town itself, the distance is recorded as (0) zero.

##### Column 9 & 10 :

Name of the nearest city with one lakh and more and five lakhs and more population are recorded.

##### Column 11, 12 and 13 :

If referent town enjoys the facility of railway station, bus route facility or navigable river/canal. Its name is to be mentioned. If not available, then the name of nearest place with distance, where such facility exists is to be mentioned.

#### Statement III : Municipal Finance 1998 – 1999

Item-wise amount of receipt and expenditure in thousand rupees, relating to municipal finance of the town for the year 1998-99 is to be recorded.

#### Statement IV : Civic and Other amenities, 1999

##### Column (1 to 5) : Self explanatory.

##### Column (6) : Road length (in kms.)

Information about kutchra / pucca road is to be recorded separately for the roads within the limits of the referent town.

(i)	Pucca Road	PR
(ii)	Kutchra Road	KR

**Column (7) : System of Sewerage**

Generally, by sewerage system is implied the network of mains and branches of underground conduits for the conveyance of sewerage to the point of disposal. Sewers that carry only household and industrial wastes are called separate sewers, those that carry storm water from roofs, streets and other surface are known as storm water drains, while those carrying both sewage and storm water are called combined sewers.

The codes used for different types of drainage system are as follows :

(i) Sewer	S
(ii) Open Surface Drains	OSD
(iii) Box Surface Drains	BSD
(iv) Syllk Drains	SD
(v) Cesspool method	CP
(vi) Pit System	Pt
(vii) Others	O

**Column 8 to 11 : Number of latrines**

Number of various types of latrines both Public and Private are given in these columns.

**Column 12 : Method of disposal of night soil**

The various prevalent method of disposal of night soil are given below with codes :

Head Loads	HL
Basket	B
Wheel Barrows	WB
Septic Tank	ST
Pit System	Pt
Sewerage	S
Others	O

**Column 13 and 14 : Water supply**

Source and capacity of storage system. The following codes are used in these columns:

**Column 13:**

(i) Tap water	T
(ii) Tube-well water	TW
(iii) Tank Water	TK
(iv) Well water	W

**Column 14 :**

(v) Over Head Tank	OHT
(vi) Service Reservoir	SR
(vii) River Infiltration Gallery	RIG
(viii) Bore Well Pumping System	BWP
(ix) Pressure Tank	PT

The information on major source of water supply are given in column 13 and the storage capacity against each in kilo-litres (in bracket) are presented in column 14.

**Column 15 : Fire Fighting Service**

In case the fire fighting service is available in the referent town 'yes' is recorded. If the facility is not available within the town. The name of the nearest place having this facility with its distance from the referent town has been recorded.

**Column 16 to 20 : Electrification (Number of connections)**

Different types of electric connections have been shown in these columns, i.e. Domestic, Industrial, Commercial, Road lighting (points) & others.

**Statement V : Medical, Educational, Recreational and Cultural Facility****Column 1 to 3 : Self explanatory.****Column 4 & 5 :**

The data covers all such medical institutions run by or aided by Government/Semi Government/Local bodies and Charitable institutions or Social agencies like the Missionaries. Where the family planning centres are attached to hospitals or maternity and child welfare centres or Primary Health Centres, may be treated as independent units and counted separately using following codes :

(i) Hospital	H
(ii) Dispensary	D
(iii) Health Centre	HC
(iv) Family Welfare Centre	FWC
(v) T.B. Clinic	TB
(vi) Nursing Home	NH
(vii) Others	O

In case of more than one institutions of any type, it is indicated within brackets the number of such

institution (s) e.g. D(3), NH(8), etc. The institutions have further been distinguished by providing additional codes within the bracket as given below :

Ayurvedic	A
Unani	U
Homoeopathic	Hom

#### Column 6 to 9 :

The codes used for these columns are as follows :

(i) Arts only	A
(ii) Science only	S
(iii) Commerce only	C
(iv) Arts & Science only	AS
(v) Arts & Commerce only	AC
(vi) Combined for all categories-Arts, Science and Commerce	ASC
(vii) Law	L
(viii) University	U
(ix) Others	O

#### Column 10 : Recognized shorthand, typewriting and vocational training institutes

“Recognised” should mean recognised by some statutory authority, like education department, commerce department, labour department etc. of the government or semi government or autonomous bodies, public sector undertakings etc.

The following codes are used :

(i) Vocational Training Institute	VT
(ii) Shorthand	SH
(iii) Typewriting	Type
(iv) Shorthand & Typewriting	SH Type
(v) Others	O

The vocational institutions like - Applied Art/ Painting college, Pharmacy college, B. Ed. College, Teacher’s Training Institute, Music / Dance School, Nursing School etc. are covered under ‘Others’.

#### Column 11 to 14 :

Classes upto class VII included in Primary School. This will include nursery school, kindergarten school. Pre-basic school, pre-primary school, junior basic school upto class VII.

Classes from VIII to X included in Higher secondary school. Classes XI and XII are included in senior secondary school.

Accordingly any of the following types of institutions if exists within the village is shown as per codes given below :

(i) Primary School	P
(ii) Middle School	M*
(iii) Higher Secondary School	S
(iv) Senior Secondary School	PUC
(v) College	C
(vi) Industrial School	I
(vii) Training School	Tr
(viii) Adult literacy class/centre	AC
(ix) Others (specify) e.g. Sanskrit Pathshala, Senior basic school, Navodaya Vidyalaya, Makhtab, etc.	O

More than one institution of a type in the village is indicated by the number within brackets against the abbreviation, e.g. P(3), M(4), etc.

Note : \* - There is no Middle school in the Gujarat State.

#### Column 15 : Adult literacy class/centres

This column has been introduced keeping in view the Minimum Needs Programme of the Planning Commission. There are number of Adult Education Centres which are included in these columns.

If an educational facility is not available in the town, the name of the nearest place and its distance in kilometres from the town where the facility is available is mentioned.

#### Column 16 : Working Women’s hostels with number of seats

The number of working women’s hostel if available in the referent town is mentioned with number of seats. If the facility is not available in the town the name of nearest place with distance where the facility is available is recorded.

#### Column 17 to 19 : Recreational and Cultural Facilities

Stadium, Cinema, Auditorium / Drama / Community Hall are covered under recreational & cultural facilities. The particulars of permanent recreational facilities are considered for these columns.



**Column 20 : Public Libraries, Reading Rooms**

Number of public libraries and reading rooms available in the referent town are recorded in codes as follows :

- |      |                |    |
|------|----------------|----|
| (i)  | Public Library | PL |
| (ii) | Reading room   | RR |

**Statement VI : Trade, Commerce, Industry and Banking, 1999**

**Column 3 to 8 :** Name of three most important commodities exported and names of three most important commodities manufactured in the town are recorded.

**Column 9 : Number of Banks**

Number of Banks available in the referent town both Commercial and Co-operative banks are recorded against this column.

**Column 10 & 11 : Number of Agricultural Credit Societies and Non Agricultural Credit Societies**

The total number of Agricultural Credit Societies and Non Agricultural Credit Societies in the referent town are recorded against these columns.

**Statement VII : Civic and other Amenities in Slums, 1999**

This is the statement on civic and other amenities in all slums whether notified or not and for all towns having statutory bodies, like municipality, Municipal Corporation, Town area committee etc.



**STATEMENT - I**  
**STATUS AND GROWTH HISTORY**

Sl. No.	Class, Name and Civic Status of Town	Location Code Number	Name of Taluka	Name of C.D. block	Area (in Sq. Kms.)	Number of Households (incl. Houseless Households (2001 Census))	Population and Growth Rate (in brackets) of the Town at the Censuses of		
							1901	1911	1921
1	2	3	4	5	6	7	8	9	10
1	V Bajawa (CT)	-	-	-	(See Vadodara Urban Agglomeration)			-	-
2	IV Bodeli (CT)	41913000	Sankheda	Sankheda	3.05	2,062	-	-	-
3	III Chhota Udaipur (M)	41912000	Chhota Udaipur	Chhota Udaipur	4.01	4,680	3,097	3,524	5,420
								(+13.79)	(+53.80)
4	II Dabhoi (M)	41914000	Dabhoi	Dabhoi	23.82	10,492	14,034	9,117	15,870
								(-35.04)	(+74.07)
5	VI GSFC Complex (INA) INA	-	-	-	(See Vadodara Urban Agglomeration)			-	-
6	VI Jawaharnagar (Guj. Refinery) (CT)	-	-	-	(See Vadodara Urban Agglomeration)			-	-
7	V Karachiya (CT)	-	-	-	(See Vadodara Urban Agglomeration)			-	-
8	III Karjan (M)	41916000	Karjan	Karjan	15.71	5,487	-	2,608	3,538
									(+35.66)
9	V Nandesari (CT)	-	-	-	(See Vadodara Urban Agglomeration)			-	-
10	VI Nandesari INA (INA)	-	-	-	(See Vadodara Urban Agglomeration)			-	-
11	III Padra (M)	-	-	-	(See Padra Urban Agglomeration)			-	-
	Padra UA @	-	-	-	7.03	7,315	8,289	7,853	9,006
								(-5.26)	(+14.68)
	III Padra (M)	41915000	Padra	Padra	7.00	6,727	8,289	7,853	9,006
								(-5.26)	(+14.68)
12	V Petro-Chemical Complex INA (INA)	-	-	-	(See Vadodara Urban Agglomeration)			-	-
13	IV Ranoli (CT)	-	-	-	(See Vadodara Urban Agglomeration)			-	-
14	III Tarsali (CT)	-	-	-	(See Vadodara Urban Agglomeration)			-	-
15	I Vadodara (M. Corp.)	-	-	-	(See Vadodara Urban Agglomeration)			-	-
	Vadodara UA @	-	-	-	213.88	320,455	103,790	99,345	94,712
								(-4.28)	(-4.66)
	V (a) Bajwa (CT)	41907000	Vadodara	Vadodara	1.91	1,724	-	-	-
	VI (b) GSFC Complex INA (INA)	41906000	Vadodara	Vadodara	3.21	725	-	-	-
	VI (c) Jawaharnagar (Guj. Refinery) (CT)	41908000	Vadodara	Vadodara	6.95	1,111	-	-	-
	V (d) Karachiya (CT)	41905000	Vadodara	Vadodara	0.96	1,589	-	-	-
	V (e) Nandesari (CT)	41901000	Vadodara	Vadodara	7.85	1,553	-	-	-
	VI (f) Nandesari INA (INA)	41902000	Vadodara	Vadodara	2.06	645	-	-	-
	V (g) Petro-Chemical Complex INA (INA)	41904000	Vadodara	Vadodara	4.05	1,731	-	-	-
	IV (h) Ranoli (CT)	41903000	Vadodara	Vadodara	6.92	2,360	-	-	-
	III (i) Tarsali (CT)	41910000	Vadodara	Vadodara	6.1	5,887	-	-	-
	I (j) Vadodara (M. Corp.)	41909000	Vadodara	Vadodara	173.87	303,130	103,790	99,345	94,712
								(-4.28)	(-4.66)
16	VI Vaghodia INA (INA)	41911000	Vaghodia	Vaghodia	3.68	261	-	-	-

**Note :**

UA = Urban Agglomeration

@Please See Appendix for non-town components of Urban Agglomeration

**STATEMENT - I**  
**STATUS AND GROWTH HISTORY**

Population and Growth Rate (in brackets) of the Town at the Censuses of								Density (2001 Census)	Sex Ratio			Sl. No.	
1931	1941	1951	1961	1971	1981	1991	2001		1981	1991	2001		
11	12	13	14	15	16	17	18	19	20	21	22	1	
-	-	-	(See Vadodara Urban Agglomeration)				-	-	-	-	-	-	1
-	2,890	-	-	6,229	7,642	15,269	10,490	3,439	897	915	934	2	
					(+22.68)	(+99.80)	(-31.30)						
6,434	7,114	8,722	10,829	14,312	18,243	19,006	23,211	5,788	949	945	951	3	
(+18.71)	(+10.57)	(+22.60)	(+24.16)	(+32.16)	(+27.47)	(+4.18)	(+22.12)						
18,156	21,139	24,952	30,841	37,892	44,357	50,641	54,952	2,307	948	945	923	4	
(+14.40)	(+16.43)	(+18.04)	(+23.60)	(+22.86)	(+17.06)	(+14.17)	(+8.51)						
-	-	-	(See Vadodara Urban Agglomeration)				-	-	-	-	-	-	5
-	-	-	(See Vadodara Urban Agglomeration)				-	-	-	-	-	-	6
-	-	-	(See Vadodara Urban Agglomeration)				-	-	-	-	-	-	7
4,790	5,866	6,375	8,117	11,968	15,447	18,432	26,358	1,678	888	915	915	8	
(+35.38)	(+22.46)	(+8.68)	(+27.33)	(+47.44)	(+29.07)	(+19.32)	(+43.00)						
-	-	-	(See Vadodara Urban Agglomeration)				-	-	-	-	-	-	9
-	-	-	(See Vadodara Urban Agglomeration)				-	-	-	-	-	-	10
-	-	-	(See Padra Urban Agglomeration)				-	-	-	-	-	-	11
10,379	12,858	14,795	17,269	24,229	30,702	33,823	39,205	5,577	905	917	915		
(+15.25)	(+23.88)	(+15.06)	(+16.72)	(+40.30)	(+26.72)	(+10.17)	(+15.91)						
10,379	12,858	14,795	17,269	21,718	27,064	28,150	35,923	5,132	904	924	913		
(+15.25)	(+23.88)	(+15.06)	(+16.72)	(+25.76)	(+24.62)	(+4.01)	(+27.61)						
-	-	-	(See Vadodara Urban Agglomeration)				-	-	-	-	-	-	12
-	-	-	(See Vadodara Urban Agglomeration)				-	-	-	-	-	-	13
-	-	-	(See Vadodara Urban Agglomeration)				-	-	-	-	-	-	14
-	-	-	(See Vadodara Urban Agglomeration)				-	-	-	-	-	-	15
112,860	153,301	211,407	309,716	478,524	789,575	1,142,539	1,491,045	6,971	888	897	906		
(+19.16)	(+35.83)	(+37.90)	(+46.50)	(+54.50)	(+65.00)	(+44.70)	(+30.50)						
-	-	-	-	-	9,294	10,920	9,192	4,813	809	864	911		
						(+17.50)	(-15.82)						
-	-	-	-	5,327	5,668	4,314	3,037	946	906	949	916		
					(+6.40)	(-23.89)	(-29.60)						
-	-	-	-	5,710	7,572	8,412	4,667	672	802	900	943		
					(+32.61)	(+11.09)	(-44.52)						
-	-	-	-	-	-	8,055	7,736	8,058	-	806	800		
							(-3.96)						
-	-	-	-	-	-	-	7,270	926	-	-	875		
-	-	-	-	-	1,504	2,394	2,814	1,366	850	863	862		
						(+59.18)	(+17.54)						
-	-	-	-	-	7,263	9,217	7,338	1,812	903	898	888		
						(+26.90)	(-20.39)						
-	-	-	-	-	-	9,007	11,057	1,598	-	830	843		
							(+22.76)						
-	-	-	-	-	10,408	13,986	26,706	4,378	877	892	880		
						(+34.38)	(+90.95)						
112,860	153,301	211,407	309,716	467,487	734,473	1,061,598	1,411,228	8,117	889	898	908		
(+19.16)	(+35.83)	(+37.90)	(+46.50)	(+50.94)	(+57.11)	(+44.54)	(+32.93)						
-	-	-	-	-	-	-	961	261	-	-	490	16	

**STATEMENT-II**  
**PHYSICAL ASPECTS AND LOCATION OF TOWNS, 1999**

Sl. No.	Class, Name and Civic Status of Town	Physical Aspects			Name of and Road Distance in Kilometer(s) from	
		Rainfall (in mm)	Temperature (in Centigrade) Maximum	Minimum	State HQs.	District HQs.
1	2	3	4	5	6	7
1	V Bajwa (CT)	-	(See Vadodara Urban Agglomeration)			-
2	IV Bodeli (CT)	782.0	42.2	20.0	Gandhinagar (210.0)	Vadodara (70.0)
3	III Chhota Udaipur (M)	379.0	43.5	8.5	Gandhinagar (235.0)	Vadodara (100.0)
4	II Dabhoi (M)	936.0	44.0	11.0	Gandhinagar (168.0)	Vadodara (29.0)
5	VI GSFC Complex INA (INA)	-	(See Vadodara Urban Agglomeration)			-
6	VI Jawaharnagar (Guj.Refinery) (CT)	-	(See Vadodara Urban Agglomeration)			-
7	V Karachiya (CT)	-	(See Vadodara Urban Agglomeration)			-
8	III Karjan (M)	547.0	43.0	9.0	Gandhinagar (170.0)	Vadodara (32.0)
9	V Nandesari (CT)	-	(See Vadodara Urban Agglomeration)			-
10	VI Nandesari INA (INA)	-	(See Vadodara Urban Agglomeration)			-
11	III Padra (M) @	857.0	44.0	12.0	Gandhinagar (154.0)	Vadodara (15.0)
12	V Petro-Chemical Complex INA (INA)	-	(See Vadodara Urban Agglomeration)			-
13	IV Ranoli (CT)	-	(See Vadodara Urban Agglomeration)			-
14	III Tarsali (CT)	-	(See Vadodara Urban Agglomeration)			-
15	I Vadodara (M.Corp)	-	(See Vadodara Urban Agglomeration)			-
	Vadodara UA	-	(See Constituent Unit)			-
	V (a) Bajwa (CT)	765.0	43.4	7.6	Gandhinagar (130.0)	Vadodara (9.0)
	VI (b) GSFC Complex INA (INA)	764.9	43.4	7.6	Gandhinagar (130.0)	Vadodara (5.0)
	VI (c) Jawaharnagar (Guj.Refinery) (CT)	764.9	43.4	7.6	Gandhinagar (133.0)	Vadodara (6.0)
	V (d) Karachiya (CT)	764.9	43.4	7.6	Gandhinagar (129.0)	Vadodara (10.0)
	V (e) Nandesari (CT)	847.3	43.4	7.6	Gandhinagar (120.0)	Vadodara (23.0)
	VI (f) Nandesari INA (INA)	847.3	43.9	8.0	Gandhinagar (120.0)	Vadodara (23.0)
	V (g) Petro-Chemical Complex INA (INA)	520.0	44.0	16.0	Gandhinagar (128.0)	Vadodara (12.0)
	IV (h) Ranoli (CT)	847.3	43.4	7.6	Gandhinagar (125.0)	Vadodara (14.0)
	III (i) Tarsali (CT)	764.9	43.4	7.6	Gandhinagar (144.0)	Vadodara (5.0)
	I (j) Vadodara (M.Corp) @	765.0	43.4	7.6	Gandhinagar (139.0)	Vadodara (0)
16	VI Vaghodia INA (INA)	244.5	43.5	11.2	Gandhinagar (156.0)	Vadodara (17.0)

**Note :**

UA = Urban Agglomeration

@Please see Appendix for non-town components of Urban Agglomeration

**STATEMENT-II**  
**PHYSICAL ASPECTS AND LOCATION OF TOWNS, 1999**

Name of and Road Distance in Kilometer(s) from		Railway Station		Bus Facility		Navigable River/Canal (if within Ten Kilometers)		Sl. No.
Sub-division / Taluka	Nearest City with Population of One Lakh and more	Nearest City with Population of Five Lakh and more						
8	9	10	11	12	13	13	1	
-	(See Vadodara Urban Agglomeration)		-	-	-	-	-	1
Chhota Udaipur/Sankheda (37.0)/(20.0)	Godhra (82.0)	Vadodara (70.0)	Bodeli (0)	Bodeli (0)	-	-	-	2
Chhota Udaipur/Chhota Udaipur (0)/(0)	Godhra (94.0)	Vadodara (100.0)	Chhota Udaipur (0)	Chhota Udaipur (0)	-	-	-	3
Dabhoi/Dabhoi (0)/(0)	Anand (67.0)	Vadodara (29.0)	Dabhoi (0)	Dabhoi (0)	-	-	-	4
-	(See Vadodara Urban Agglomeration)		-	-	-	-	-	5
-	(See Vadodara Urban Agglomeration)		-	-	-	-	-	6
	(See Vadodara Urban Agglomeration)		-	-	-	-	-	7
Vadodara/Karjan (32.0)/(0)	Anand (70.0)	Vadodara (32.0)	Karjan (0)	Karjan (0)	-	-	-	8
-	(See Vadodara Urban Agglomeration)		-	-	-	-	-	9
-	(See Vadodara Urban Agglomeration)		-	-	-	-	-	10
Vadodara/Padra (15.0)/(0)	Anand (53.0)	Vadodara (15.0)	Padra (0)	Padra (0)	-	-	-	11
-	(See Vadodara Urban Agglomeration)		-	-	-	-	-	12
-	(See Vadodara Urban Agglomeration)		-	-	-	-	-	13
-	(See Vadodara Urban Agglomeration)		-	-	-	-	-	14
-	(See Vadodara Urban Agglomeration)		-	-	-	-	-	15
-	(See Constituent Unit)		-	-	-	-	-	
Vadodara/Vadodara (9.0)/(9.0)	Anand (29.0)	Vadodara (9.0)	Bajwa (0)	Bajwa (0)	-	-	-	
Vadodara/Vadodara (5.0)/(5.0)	Anand (33.0)	Vadodara (5.0)	Bajwa (4.0)	Fertilizernagar (0)	-	-	-	
Vadodara/Vadodara (6.0)/(6.0)	Anand (32.0)	Vadodara (6.0)	Bajwa (3.0)	Jawaharnagar (0)	-	-	-	
Vadodara/Vadodara (10.0)/(10.0)	Anand (28.0)	Vadodara (10.0)	Vadodara (10.0)	Karachiya (0)	-	-	-	
Vadodara/Vadodara (23.0)/(23.0)	Anand (15.0)	Vadodara (23.0)	Nandesari (0)	Nandesari (0)	-	-	-	
Vadodara/Vadodara (23.0)/(23.0)	Anand (15.0)	Vadodara (23.0)	Nandesari (0)	Nandesari (0)	-	-	-	
Vadodara/Vadodara (12.0)/(12.0)	Anand (26.0)	Vadodara (12.0)	Bajwa (3.0)	Petro-Chemical Complex (0)	-	-	-	
Vadodara/Vadodara (14.0)/(14.0)	Anand (24.0)	Vadodara (14.0)	Ranoli (0)	Ranoli (0)	-	-	-	
Vadodara/Vadodara (5.0)/(5.0)	Anand (43.0)	Vadodara (5.0)	Vadodara (5.0)	Tarsali (0)	-	-	-	
Vadodara/Vadodara (0)/(0)	Anand (38.0)	Ahmadabad (111.0)	Vadodara (0)	Vadodara (0)	-	-	-	
Dabhoi/Vaghodia (19.0)/(0)	Anand (55.0)	Vadodara (17.0)	Vaghodia (0)	Vaghodia (0)	-	-	-	16

**STATEMENT - III**  
**MUNICIPAL FINANCE, 1998-99**

Sl. No.	Class, Name and Civic Status of Town	Receipt (in Rs.'000)							
		Receipt through Taxes, etc.	Revenue derived from Municipal Properties and Power apart from Taxation	Government Grant	Loan	Advance	Other Sources (specify)	Total Receipt	
1	2	3	4	5	6	7	8	9	
1	V Bajwa (CT)		- (See Vadodara Urban Agglomeration)				-	-	-
2	IV Bodeli (CT)	3,699	92	140	-	2,021	437	6,389	
3	III Chhota Udaipur (M)	7,157	7,193	1,016	-	-	-	15,366	
4	II Dabhoi (M)	15,798	2,295	2,829	5,320	-	-	26,242	
5	VI GSFC Complex INA (INA)		- (See Vadodara Urban Agglomeration)				-	-	-
6	VI Jawaharnagar (Guj.Refinery) (CT)		- (See Vadodara Urban Agglomeration)				-	-	-
7	V Karachiya (CT)		- (See Vadodara Urban Agglomeration)				-	-	-
8	III Karjan (M)	1,661	3,451	571	-	-	215	5,898	
9	V Nandesari (CT)		- (See Vadodara Urban Agglomeration)				-	-	-
10	VI Nandesari INA (INA)		- (See Vadodara Urban Agglomeration)				-	-	-
11	III Padra (M) @	12,366	672	5,574	458	4,706	772	24,548	
12	V Petro-Chemical Complex INA (INA)		- (See Vadodara Urban Agglomeration)				-	-	-
13	IV Ranoli (CT)		- (See Vadodara Urban Agglomeration)				-	-	-
14	III Tarsali (CT)		- (See Vadodara Urban Agglomeration)				-	-	-
15	I Vadodara (M.Corp)		- (See Vadodara Urban Agglomeration)				-	-	-
	Vadodara UA		- (See Constituent Units)				-	-	-
	V (a) Bajwa (CT)	2,242	1,200	46	-	-	-	3,488	
	VI (b)GSFC Complex INA (INA)	-	-	-	-	-	-	-	
	VI (c)Jawaharnagar (Guj.Refinery) (CT)	-	-	-	-	-	-	-	
	V (d) Karachiya (CT)	563	1,600	205	-	-	-	2,368	
	V (e) Nandesari (CT)	327	3,608	-	-	-	-	3,935	
	VI (f)Nandesari Ina (INA)	6,200	-	-	-	-	-	6,200	
	V (g)Petro-Chemical Complex Ina (INA)	44,210	-	-	-	-	-	44,210	
	IV (h) Ranoli (CT)	1,700	107	-	-	-	-	1,807	
	III (i)Tarsali (CT)	450	59	-	-	-	-	509	
	I (j)Vadodara (M.Corp) @	1,317,336	119,074	252,381	42,861	-	167,310	1,898,962	
16	VI Vaghodia INA (INA)	8,000	-	-	-	-	-	8,000	

**Note :**

UA = Urban Agglomeration

@ Please See Appendix for non-town components of Urban Agglomeration

**STATEMENT - III**  
**MUNICIPAL FINANCE, 1998-99**

Expenditure (in Rs.'000)							Sl.
General Administration	Public Safety	Public Health and Conveniences	Public Works	Public Institutions	Others (Specify)	Total Expenditure	No.
10	11	12	13	14	15	16	1
-	(See Vadodara Urban Agglomeration)			-	-	-	1
1,456	-	226	2,548	988	1,684	6,902	2
11,541	38	806	2,256	377	-	15,018	3
1,524	-	3,219	793	-	-	5,536	4
-	(See Vadodara Urban Agglomeration)			-	-	-	5
-	(See Vadodara Urban Agglomeration)			-	-	-	6
-	(See Vadodara Urban Agglomeration)			-	-	-	7
2,813	537	709	-	-	2,144	6,203	8
-	(See Vadodara Urban Agglomeration)			-	-	-	9
-	(See Vadodara Urban Agglomeration)			-	-	-	10
2,998	1,229	8,805	4,389	2,197	5,955	25,573	11
-	(See Vadodara Urban Agglomeration)			-	-	-	12
-	(See Vadodara Urban Agglomeration)			-	-	-	13
-	(See Vadodara Urban Agglomeration)			-	-	-	14
-	(See Vadodara Urban Agglomeration)			-	-	-	15
-	(See Constituent Units)		-	-	-	-	
380	86	126	545	150	955	2,242	
19,954	2,500	12,150	4,157	8,200	-	46,961	
-	-	-	-	-	-	-	
92	195	-	216	6	-	509	
15	100	25	300	10	-	450	
485	116	336	2,021	1,600	-	4,558	
389	-	-	22,357	-	-	22,746	
306	159	314	163	946	124	2,012	
230	60	50	200	10	-	550	
360,703	91,319	34,169	83,836	-	1,388,790	1,958,817	
446	838	-	-	-	-	1,284	16



**STATEMENT - IV**  
**CIVIC AND OTHER AMENITIES, 1999**

Sl. No.	Class, Name and Civic Status of Town	Population (2001 Census)	Population 2001 Census		Road Length (in Kms. )	System of Sewerage	Number of Latrines	
			Scheduled Castes	Scheduled Tribes			Total	Water Borne
1	2	3	4	5	6	7	8	9
1	V Bajwa (CT)	-	(See Vadodara Urban Agglomeration)		-	-	-	-
2	IV Bodeli (CT)	10,490	356	1,229	PR-2.00 KR-3.00	OSD	888	888
3	III Chhota Udaipur (M)	23,211	993	5,662	PR-20.00 KR-8.00	OSD	1,233	1,233
4	II Dabhoi (M)	54,952	2,388	9,323	PR-38.00 KR-21.00	S	3,260	3,260
5	VI GSFC Complex INA (INA)	-	(See Vadodara Urban Agglomeration)		-	-	-	-
6	VI Jawaharnagar (Guj.Refinery) (CT)	-	(See Vadodara Urban Agglomeration)		-	-	-	-
7	V Karachiya (CT)	-	(See Vadodara Urban Agglomeration)		-	-	-	-
8	III Karjan (M)	26,358	2,610	2,449	PR-65.00 - KR-33.00	OSD	4,560	4,560
9	V Nandesari (CT)	-	(See Vadodara Urban Agglomeration)		-	-	-	-
10	VI Nandesari INA (INA)	-	(See Vadodara Urban Agglomeration)		-	-	-	-
11	III Padra (M) @	39,205	1,667	972	PR-13.00 KR-4.00	S	2,713	2,713
12	V Petro-Chemical Complex INA (INA)	-	(See Vadodara Urban Agglomeration)		-	-	-	-
13	IV Ranoli (CT)	-	(See Vadodara Urban Agglomeration)		-	-	-	-
14	III Tarsali (CT)	-	(See Vadodara Urban Agglomeration)		-	-	-	-
15	I Vadodara (M.Corp) Vadodara UA	1,491,045	101,908	59,130	PR-1474.00 KR-587.00	-	52,036	52,036
	V (a) Bajwa (CT)	9,192	1,801	319	PR-29.00 KR-16.00	CD	1,200	1,200
	VI (b)GSFC Complex INA (INA)	3,037	150	85	PR-18.00 KR-2.00	S	1,447	1,447
	VI (c)Jawaharnagar (Guj.Refinery) (CT)	4,667	311	277	PR-18.00 KR- -	OSD	2,180	2,180
	V (d) Karachiya (CT)	7,736	736	442	PR-1.00 KR-2.00	CD	700	700
	V (e) Nandesari (CT)	7,270	135	29	PR-5.00 KR-10.00	OSD	1,019	1,019
	VI (f)Nandesari INA (INA)	2,814	22	31	PR-10.00 KR-4.00	S	825	825
	V (g)Petro-Chemical Complex INA (INA)	7,338	1,008	916	PR-16.00 KR- -	S	1,612	1,612
	IV (h) Ranoli (CT)	11,057	1,225	516	PR-10.00 KR-8.00	OSD	1,850	1,850
	III (i)Tarsali (CT)	26,706	2,167	1,008	PR-7.00 KR-5.00	S	6,003	6,003
	I (j)Vadodara (M.Corp) @	1,411,228	94,353	55,707	PR-1360.00 KR-540.00	S	35,200	35,200
16	VI Vaghodia INA (INA)	961	67	143	PR-3.00 KR- -	OSD	550	550

**Note :**

UA = Urban Agglomeration

@ Please see Appendix for non-town Components of Urban Agglomeration

## CIVIC AND OTHER AMENITIES, 1999

Number of Latrines		Method of Disposal of Night Soil	Water Supply		Fire Fighting Service	Electrification (Number of Connections)					Sl. No.
Service	Others		Source of Supply	System of Storage with Capacity in Kilolitres (in brackets)		Domestic	Industrial	Commercial	Road Lighting (Points)	Others	
10	11	12	13	14	15	16	17	18	19	20	1
-	-	-	(See Vadodara Urban Agglomeration)			-	-	-	-	-	1
-	-	ST	TW	OHT (300)	Vadodara (70.0)	1,953	74	842	685	6	2
-	-	ST	T,TW	OHT (450)	Yes	5,000	500	1,200	1,000	100	3
-	-	S	T,TW	OHT (2,000)	Yes	10,050	139	2,126	2,000	-	4
-	-	-	(See Vadodara Urban Agglomeration)			-	-	-	-	-	5
-	-	-	(See Vadodara Urban Agglomeration)			-	-	-	-	-	6
-	-	-	(See Vadodara Urban Agglomeration)			-	-	-	-	-	7
-	-	ST	T,TW	OHT (1,650)	Vadodara (32.0)	4,678	148	1,167	992	53	8
-	-	-	(See Vadodara Urban Agglomeration)			-	-	-	-	-	9
-	-	-	(See Vadodara Urban Agglomeration)			-	-	-	-	-	10
-	-	ST	T,TW	OHT,SR (1,350)	Vadodara (15.0)	7,138	6	2,067	1,659	85	11
-	-	-	(See Vadodara Urban Agglomeration)			-	-	-	-	-	12
-	-	-	(See Vadodara Urban Agglomeration)			-	-	-	-	-	13
-	-	-	(See Vadodara Urban Agglomeration)			-	-	-	-	-	14
-	-	-	(See Vadodara Urban Agglomeration)			-	-	-	-	-	15
-	-	-	-	OHT,BWP (171,022)	-	362,955	5,877	92,197	46,843	2,008	-
-	-	ST	T,TW	OHT,BWP (125)	Yes	4,200	75	500	200	100	-
-	-	S	T,TW	OHT (6,000)	Yes	1,381	1	48	850	58	-
-	-	S	T	OHT ,BWP (470)	Yes	2,082	1	32	800	-	-
-	-	WB	T,TW	OHT (50)	Vadodara (10.0)	1,500	10	10	75	-	-
-	-	PT	T,TW	OHT (1,500)	Yes	1,500	285	40	250	4	-
-	-	S	T,TW	OHT (1,562)	Yes	954	400	30	600	-	-
-	-	S	T,TW	OHT (1,200)	Yes	3,300	39	-	522	-	-
-	-	ST	TW	OHT (315)	Vadodara (14.0)	22,000	82	17	220	-	-
-	-	S	T,TW	OHT (2,000)	Vadodara (5.0)	5,500	25	250	60	-	-
-	-	S	T,TW	OHT (157,500)	Yes	320,538	4,959	91,270	43,266	1,846	-
-	-	ST	TW	OHT (300)	Vadodara (17.0)	117	413	19	280	-	16

**STATEMENT - V**  
**MEDICAL, EDUCATIONAL, RECREATIONAL AND CULTURAL FACILITIES, 1999**

Sl. No.	Class, Name and Civic Status of Town	Population (2001 Census)	Medical facilities			Educational facilities		
			Hospitals/ Dispensaries/ T.B. Clinics etc.	Beds in Medical Institutions noted in column 4	Arts/Science/ Commerce/ Law/Other Colleges (of Degree Level and above)	Medical Colleges	Engineering Colleges	Polytechnics
1	2	3	4	5	6	7	8	9
1	V Bajwa (CT)	-	-	-		(See Vadodara Urban Agglomeration)		
2	IV Bodeli (CT)	10,490	H-(1), D-(6), FWC-(1)	H-(100), D-(28), FWC-(10)	AC-(1)	Vadodara (70.0)	Vadodara (70.0)	Vadodara (70.0)
3	III Chhota Udaipur (M)	23,211	H-(1), D-(8), TB-(1), NH-(2), FWC-(1)	H-(150), D-(0), TB-(10), NH-(10), FWC-(4)	ASC-(1)	Vadodara (100.0)	Vadodara (100.0)	1
4	II Dabhoi (M)	54,952	H-(4), D-(15), NH-(5), FWC-(3)	H-(130), D-(0), NH-(19), FWC-(0)	C-(1), AS-(1), O-(1)	Vadodara (29.0)	Vadodara (29.0)	Vadodara (29.0)
5	VI GSFC Complex INA (INA)	-	-	-		(See Vadodara Urban Agglomeration)		
6	VI Jawahamagar (Guj,Refinery) (CT)	-	-	-		(See Vadodara Urban Agglomeration)		
7	V Karachiya (CT)	-	-	-		(See Vadodara Urban Agglomeration)		
8	III Karjan (M)	26,358	H-(1), D-(10), HC-(1), FWC-(1)	H-(6), D-(35), HC-(30), FWC-(0)	AC-(1)	Vadodara (32.0)	Vadodara (32.0)	Vadodara (32.0)
9	V Nandesari (CT)	-	-	-		(See Vadodara Urban Agglomeration)		
10	VI Nandesari INA (INA)	-	-	-		(See Vadodara Urban Agglomeration)		
11	III Padra (M)@	39,205	H-(8), D-(22), HC-(2), NH-(1), FWC-(1), O-(1)	H-(96), D-(0), HC-(39), NH-(28), FWC-(0), O-(0)	AC-(1)	Vadodara (15.0)	Vadodara (15.0)	Vadodara (15.0)
12	V Petro-Chemical Complex Ina (INA)	-	-	-		(See Vadodara Urban Agglomeration)		
13	IV Ranoli (CT)	-	-	-		(See Vadodara Urban Agglomeration)		
14	III Tarsali (CT)	-	-	-		(See Vadodara Urban Agglomeration)		
15	I Vadodara (M.Corp) Vadodara UA	- 1,491,045	- H-(34), D-(811), HC-(12), FWC-(27), TB-(2), NH-(7), O-(17)	- H-(2756), D-(1069), HC-(265), FWC-(576), TB-(217), NH-(247), O-(492)	A-(1), S-(1), C-(1), AC-(1), L-(1), U-(1)	1	1	3

## STATEMENT - V

## MEDICAL, EDUCATIONAL, RECREATIONAL AND CULTURAL FACILITIES, 1999

	Educational facilities					Working Women's Hostels with Number of Seats	Number of Recreational and Cultural Facilities				Sl. No.	
	Recognised Shorthand, Typewriting and Vocational Training Institutions	Higher Secondary/ Intermediate/ Senior Secondary/ PUC (Pre-university College)/ Junior College level	Secondary/ Matriculation	Junior Secondary and Middle Schools*	Primary Schools		Adult Literacy Classes/ Centres, Others (Specify)	Stadium	Cinema	Auditorium/ Drama/ Community Halls		Public Libraries including Reading Rooms
	10	11	12	13	14	15	16	17	18	19	20	1
-	-	-	-	(See Vadodara Urban Agglomeration)			-	-	-	-	-	1
Type-(1)	1	3	-	3	1	-	-	1	-	-	PL-(1)	2
Type-(2)	5	6	-	8	-	-	-	1	2	1	PL-(1)	3
Type-(3), Sh.Type-(1), O-(2)	8	6	-	17	-	-	-	1	2	1	PL-(2)	4
-	-	-	-	(See Vadodara Urban Agglomeration)			-	-	-	-	-	5
-	-	-	-	(See Vadodara Urban Agglomeration)			-	-	-	-	-	-
-	-	-	-	(See Vadodara Urban Agglomeration)			-	-	-	-	-	-
Type-(1), Sh.Type-(1), O-(1)	1	2	-	6	-	-	-	-	1	1	PL-(4), RR-(2)	8
-	-	-	-	(See Vadodara Urban Agglomeration)			-	-	-	-	-	9
-	-	-	-	(See Vadodara Urban Agglomeration)			-	-	-	-	-	10
Type-(2), O-(3)	6	8	-	11	-	-	-	-	2	1	PL-(1)	11
-	-	-	-	(See Vadodara Urban Agglomeration)			-	-	-	-	-	12
-	-	-	-	(See Vadodara Urban Agglomeration)			-	-	-	-	-	13
-	-	-	-	(See Vadodara Urban Agglomeration)			-	-	-	-	-	14
-	-	-	-	(See Vadodara Urban Agglomeration)			-	-	-	-	-	15
Type-(73), Sh.Type-(21), O-(177)	153	390	-	288	-	1(20)	-	8	17	22	PL-(14), RR-(4)	

**STATEMENT - V**  
**MEDICAL, EDUCATIONAL, RECREATIONAL AND CULTURAL FACILITIES, 1999**

Sl. No.	Class, Name and Civic Status of Town	Population (2001 Census)	Medical facilities			Educational facilities		
			Hospitals/ Dispensaries/ T.B. Clinics etc.	Beds in Medical Institutions noted in column 4	Arts/Science/ Commerce/ Law/Other Colleges (of Degree Level and above)	Medical Colleges	Engineering Colleges	Polytechnics
1	2	3	4	5	6	7	8	9
V (a) Bajwa (CT)		9,192	D-(15), HC-(1)	D-(0), HC-(25)	Vadodara (9.0)	Vadodara (9.0)	Vadodara (9.0)	Vadodara (9.0)
VI (b)GSFC Complex INA (INA)		3,037	H-(1), D-(2), FWC-(2)	H-(28), D-(0), FWC-(24)	Vadodara (5.0)	Vadodara (5.0)	Vadodara (5.0)	Vadodara (5.0)
VI (c)Jawaharnagar (Guj.Refinery) (CT)		4,667	H-(1), FWC-(1)	H-(25), FWC-(0)	Vadodara (6.0)	Vadodara (6.0)	Vadodara (6.0)	Vadodara (6.0)
V (d) Karachiya (CT)		7,736	D-(3), HC-(1)	D-(0), HC-(4)	Vadodara (10.0)	Vadodara (10.0)	Vadodara (10.0)	Vadodara (10.0)
V (e) Nandesari (CT)		7,270	D-(4), HC-(1), O-(2)	D-(0), HC-(0), O-(0)	Vadodara (23.0)	Vadodara (23.0)	Vadodara (23.0)	Vadodara (23.0)
VI (f)Nandesari INA (INA)		2,814	D-(5)	D-(12)	Vadodara (23.0)	Vadodara (23.0)	Vadodara (23.0)	Vadodara (23.0)
V (g)Petro-Chemical Complex INA (INA)		7,338	H-(2), D-(1), NH-(3)	H-(32), D-(0), NH-(0)	Vadodara (12.0)	Vadodara (12.0)	Vadodara (12.0)	Vadodara (12.0)
IV (h) Ranoli (CT)		11,057	D-(7), HC-(2), FWC-(1)	D-(0), HC-(0), FWC-(0)	Vadodara (14.0)	Vadodara (14.0)	Vadodara (14.0)	Vadodara (14.0)
III (i)Tarsali (CT)		26,706	D-(3)	D-(0)	Vadodara (5.0)	Vadodara (5.0)	Vadodara (5.0)	Vadodara (5.0)
I (j)Vadodara (M.Corp)@		1,411,228	H-(30), D-(771), HC-(7), FWC-(23), TB-(2), NH-(4), O-(15)	H-(2671), D-(1057), HC-(236), FWC-(552), TB-(217), NH-(247), O-(492)	A-(1), S-(1), C-(1), AC-(1), L-(1), U-(1)	1	1	3
16 VI Vaghodia INA (INA)		961	D-(1), HC-(1), NH-(1)	D-(0), HC-(0), NH-(0)	Vadodara (17.0)	Vadodara (17.0)	Vadodara (17.0)	Vadodara (17.0)

**Note :\*** In Gujarat State the level of Education are classified as under

(i) Primary (From Standard I to VII Passed)

(ii) Secondary/Matriculation (From Standard VIII to X Passed)

(iii) Higher Secondary (From XI to XII Passed)

Hence the details under Col.13 are not Shown.

UA = Urban Agglomeration

@ Please See Appendix for non-town Components of Urban Agglomeration

**STATEMENT - V**  
**MEDICAL, EDUCATIONAL, RECREATIONAL AND CULTURAL FACILITIES, 1999**

Recognised Shorthand, Typewriting and Vocational Training Institutions	Educational facilities					Working Women's Hostels with Number of Seats	Number of Recreational and Cultural Facilities				Sl. No.
	Higher Secondary/ Intermediate/ Senior Secondary/ PUC (Pre-university College)/ Junior College level	Secondary/ Matriculation	Junior Secondary and Middle Schools*	Primary Schools	Adult Literacy Classes/ Centres, Others (Specify)		Stadium	Cinema	Auditorium / Drama/ Community Halls	Public Libraries including Reading Rooms	
10	11	12	13	14	15	16	17	18	19	20	1
Type-(1), Sh.Type-(1)	2	4	-	3	-	-	-	1	2	PL-(1)	
O-(3)	3	2	-	4	-	-	1	1	5	PL-(2), RR-(1)	
Vadodara (6.0)	3	4	-	10	-	-	1	1	1	PL-(2)	
Bajwa (3.0)	Bajwa (3.0)	Bajwa (3.0)	-	1	-	-	-	-	-	PL-(1)	
Type-(1)	Vadodara (23.0)	1	-	3	-	-	-	-	-	-	
Type-(1)	Vadodara (23.0)	1	-	3	-	-	-	-	-	-	
Vadodara (12.0)	4	4	-	5	-	-	1	1	3	PL-(1)	
Vadodara (14.0)	1	2	-	3	-	-	-	1	3	PL-(1)	
Type-(69), O-(3)	Vadodara (5.0)	2	-	3	-	-	-	-	-	PL-(1)	
Type-(69) Sh.Type-(20), O-(171)	140	370	-	253	-	1(20)	5	12	8	PL-(5), RR-(3)	
Vadodara (17.0)	-	-	-	1	-	-	-	-	1	-	16

**STATEMENT - VI**  
**TRADE, COMMERCE, INDUSTRY AND BANKING, 1999**

Sl. No.	Class, Name and Civic Status of Town	Name of Three most Important Commodities Exported		
1	2	1st 3	2nd 4	3rd 5
1	V Bajwa (CT)	(See Vadodara Urban Agglomeration)		
2	IV Bodeli (CT)	Cement Pipes	Cotton	Sand
3	III Chhota Udaipur (M)	Dolomight Powder	Tiles	Timber Wood
4	II Dabhoi (M)	Vegetables	Tur dal	Paddy
5	VI GSFC Complex INA (INA)	(See Vadodara Urban Agglomeration)		
6	VI Jawaharnagar (Guj.Refinery) (CT)	(See Vadodara Urban Agglomeration)		
7	V Karachiya (CT)	(See Vadodara Urban Agglomeration)		
8	III Karjan (M)	Cotton	Gur (Jaggery)	Cement Pipes
9	V Nandesari (CT)	(See Vadodara Urban Agglomeration)		
10	VI Nandesari INA (INA)	(See Vadodara Urban Agglomeration)		
11	III Padra (M) @	Vegetables	Tur dal	Tobacco
12	V Petro-Chemical Complex Ina (INA)	-		
13	IV Ranoli (CT)	(See Vadodara Urban Agglomeration)		
14	III Tarsali (CT)	(See Vadodara Urban Agglomeration)		
15	I Vadodara (M.Corp)	(See Vadodara Urban Agglomeration)		
	Vadodara UA	(See Constituent Units)		
	V (a) Bajwa (CT)	Fertilizer	Wheat	Tobacco
	VI (b)GSFC Complex INA (INA)	Uria	Amonia Sulphate	Capro Lactom
	VI (c)Jawaharnagar (Guj.Refinery) (CT)	Petroleum Products	Diesel, Kerosene	Cooking Gas
	V (d) Karachiya (CT)	Tobacco	Vegetables	Wheat
	V (e) Nandesari (CT)	Tobacco	Plastic Articles	Bajri
	VI (f)Nandesari INA (INA)	Chemicals	Plastic Articles	Engineering Goods for Chemicals
	V (g)Petro-Chemical Complex INA (INA)	Plastic Pearls	Chemicals	Petroleum Products
	IV (h) Ranoli (CT)	Tobacco	Vegetables	Fruits
	III (i)Tarsali (CT)	Vegetables	Paddy	Cotton
	I (j)Vadodara (M.Corp) @	Glassware & Ceramics	Woollen Cloths	Electric Motor
16	VI Vaghodia INA (INA)	Transformer	Tyre	Corrugated Boxes

**Note :**

@ Please see Appendix for non-town components of Urban Agglomeration

**STATEMENT - VI**  
**TRADE, COMMERCE, INDUSTRY AND BANKING, 1999**

Name of Three most Important Commodities Manufactured			Number of Banks	Number of Agricultural Credit Societies	Number of Non- Agricultural Credit Societies	Sl. No.
1st	2nd	3rd				
6	7	8	9	10	11	1
	(See Vadodara Urban Agglomeration)			-	-	1
Cement Pipes	Tiles	Cotton Seed Oil	5	1	-	2
Dolomite Powder	Tiles	Timber Wood	8	-	-	3
Tuver	Utensils	Cotton	10	-	-	4
	(See Vadodara Urban Agglomeration)			-	-	5
	(See Vadodara Urban Agglomeration)			-	-	6
	(See Vadodara Urban Agglomeration)			-	-	7
Cotton	Sugarcane	Cement Pipes	8	-	4	8
	(See Vadodara Urban Agglomeration)			-	-	9
	(See Vadodara Urban Agglomeration)			-	-	10
Turdal	Tobacco Products	Gold,Silver,Ornament	8	1	1	11
	(See Vadodara Urban Agglomeration)			-	-	12
	(See Vadodara Urban Agglomeration)			-	-	13
	(See Vadodara Urban Agglomeration)			-	-	14
	(See Vadodara Urban Agglomeration)			-	-	15
	(See Constituent Units)			-	-	
Wheat	Vegetables	Tobacco	5	1	-	
Uria	Capro Lactom	Amonia Sulphate	3	-	-	
Petrolium Products	Crude Oil	Cooking Gas	2	-	-	
Tobacco	Vegetables	Wheat	-	-	-	
Tobacco	Bajri	Plastic Articles	2	-	-	
Chemicals	Plastic Products	Engineering Goods for Chemicals	3	-	-	
Plastic Raw Material	Chemicals	Petrolium Products	3	-	-	
Tobacco	Vegetables	Plastic Cork	1	-	-	
Paddy	Vegetables	Cotton	1	-	-	
Woollen Cloths	Electric Motor	Medicines	204	-	355	
Transformer	Tyre	Corrugated Boxes	1	-	-	16



**STATEMENT - VII**  
**CIVIC AND OTHER AMENITIES IN SLUMS, 1999**

Sl. No.	Class and Name of Town	Name of the Slum	Is it Notified	Number of Households (approximate)	Population of the Slum (approximate)	Paved Roads (in kilometers)
1	2	3	4	5	6	7
1	V Nandesari	-	No	-	-	-
2	VI Nandesari INA	-	No	-	-	-
3	IV Ranoli	-	No	-	-	-
4	V Petro-Chemical Complex INA	-	No	-	-	-
5	V Karachiya	-	No	-	-	-
6	V Petro-Chemical Complex INA	-	No	-	-	-
7	VI GSFC Complex INA	-	No	-	-	-
8	V Bajwa	-	No	-	-	-
9	VI Jawaharnagar (Guj.Refinery)	-	No	-	-	-
10	I Vadodara	(1) <u>Ward No-2 Sanjaynagar</u> Varasiya	Yes	1,500	7,500	8
		(2) Sarasiya Talav, Varasiya	Yes	30	150	-
		(3) Vagharivas, Fatepura	Yes	100	500	-
		(4) Mangleshwar, Harijanvas	Yes	180	900	-
		(5) Kumbharvada, Khari Talavdi	Yes	168	840	-
		(6) Bhandwada	Yes	340	1,700	-
		(7) Rajiv Ektanagar, Mangleshwar	Yes	300	1,500	-
		(8) Tulsivadi Zupad Patti	Yes	150	750	-
		(9) Soniyanagar	Yes	100	500	-
		(10) Mansuri Kabrastan	Yes	35	175	-
		(11) Gujarat Paga Slum Quarters	Yes	180	900	-
		(12) Sanjaynagar, Indiranagar	Yes	700	3,500	1
		(13) Swad Quarters, Ambedkarnagar	Yes	298	1,490	-
		(14) J.P.Vadi	Yes	110	550	-
		(15) <u>Ward No-3 Navgruh</u> Slum Pratap Nagar	Yes	400	2,000	-
		(16) Gangabai Kabrastan	Yes	20	100	-
		(17) Bharat Wadi Yamuna Mill	Yes	400	2,000	0
		(18) Sona Talavdi Dabhoi Road	Yes	1,560	7,800	7
		(19) Hanuman Tekri Dabhoi Road	Yes	232	1,160	-
		(20) Hanuman Tekri Bhatvada Wadi	Yes	184	920	-
		(21) Vagh No Vado	Yes	198	990	-

**STATEMENT - VII**  
**CIVIC AND OTHER AMENITIES IN SLUMS, 1999**

System of Sewerage	Number of Latrines			Method of disposal of Night Soil	Number of Tap points/ Public hydrants installed for supply of Protected Water	Electricity Connections			Sl. No.	
	Private	Community	Others			Domestic	Road Lighting	Others		
	Water Borne	Service	Others					(points)		
8	9	10	11	12	13	14	15	16	17	1
-	-	-	-	-	-	-	-	-	-	1
-	-	-	-	-	-	-	-	-	-	2
-	-	-	-	-	-	-	-	-	-	3
-	-	-	-	-	-	-	-	-	-	4
-	-	-	-	-	-	-	-	-	-	5
-	-	-	-	-	-	-	-	-	-	6
-	-	-	-	-	-	-	-	-	-	7
-	-	-	-	-	-	-	-	-	-	8
-	-	-	-	-	-	-	-	-	-	9
S	1,250	-	-	-	S	35	1,342	39	-	10
S	15	-	-	2	S	5	27	4	-	
OSD	82	-	-	-	ST	2	87	7	-	
OSD	160	-	-	2	ST	21	163	1	-	
OSD	125	-	-	-	ST	82	145	9	-	
S	313	-	-	9	S	250	333	14	-	
S	209	-	-	-	S	22	264	13	-	
S	107	-	-	-	S	130	129	7	-	
S	9	-	-	-	S	2	12	6	-	
S	29	-	-	-	S	1	30	3	-	
OSD	175	-	-	2	ST	180	180	8	-	
OSD	154	-	-	-	ST	204	596	19	-	
S	279	-	-	3	S	55	268	10	-	
S	100	-	-	3	S	11	103	5	-	
S	335	-	-	3	S	200	370	15	-	
OSD	16	-	-	2	ST	2	17	2	-	
OSD	300	-	-	2	ST	225	384	17	-	
OSD	1,424	-	-	-	ST	140	1,436	15	-	
OSD	192	-	-	-	ST	150	195	9	-	
S	180	-	-	1	S	180	184	7	-	
S	144	-	-	-	S	120	165	8	-	

**STATEMENT - VII**  
**CIVIC AND OTHER AMENITIES IN SLUMS, 1999**

Sl. No.	Class and Name of Town	Name of the Slum	Is it Notified	Number of Households (approximate)	Population of the Slum (approximate)	Paved Roads (in kilometers)
1	2	3	4	5	6	7
		(22) Zupadpatti Opposite Sewerge Pumping station	Yes	254	1,270	-
		(23) Zupadpatti Behind Sewerage Pumping station	Yes	24	120	-
		(24) Gajrawadi, Gontipura	Yes	177	885	-
		(25) Huts Behind Devna Khancha	Yes	50	250	-
		(26) Babarbai'S Pitha	Yes	86	430	-
		(27) Godha Darvaja, Jambudi Kui	Yes	243	1,215	-
		(28) Viththalwadi, Leprasy Vasahat	Yes	139	695	-
		(29) Mahmad Talav, Ubho Road, Wadi	Yes	15	75	-
		(30) Mahmad Talav, Hanuman Temple	Yes	30	150	-
		(31) Mahmad Talav Madhukunj Wadi	Yes	309	1,545	-
		(32) Mahmad Talav Chandraprabhanagar	Yes	180	900	-
		(33) Fa.P.No.682, South Of Gopalnagar	Yes	8	40	-
		(34) Huts Of Mali Maholla	Yes	10	50	-
		(35) Huts Near Fire Brigade, Fa.Pl.414	Yes	10	50	-
		(36) Jalaramnagar, Dabhoi Road	Yes	115	575	-
		(37) Lalit Chal Behind Pratapnagar Station	Yes	65	325	-
		(38) Yamuna Mill Chawl, Behind Yamuna Mill	Yes	30	150	-
		(39) Hathiya Khad Harijanvas	Yes	115	575	-
		(40) Bakrawadi, Vankarvas, Chamarvas	Yes	402	2,010	2
		(41) <u>Ward No-4</u> Anupamnagar Danteshwar Railway Colony	Yes	225	1,125	1
		(42) Kubernagar Danteshwar	Yes	130	650	1
		(43) Santoshwadi Danteshwar	Yes	294	1,470	2

**STATEMENT - VII**  
**CIVIC AND OTHER AMENITIES IN SLUMS, 1999**

System of Sewerage	Number of Latrines			Method of disposal of Night Soil	Number of Tap points/ Public hydrants installed for supply of Protected Water	Electricity Connections			Sl. No.	
	Private	Community	Others			Domestic	Road Lighting	Others		
	Water Borne	Service	Others				(points)			
8	9	10	11	12	13	14	15	16	17	1
S	235	-	-	-	S	30	246	10	-	
S	18	-	-	1	S	2	20	2	-	
S	159	-	-	2	S	100	162	6	-	
S	43	-	-	1	S	5	47	3	-	
S	80	-	-	1	S	25	85	4	-	
S	217	-	-	2	S	104	237	10	-	
S	130	-	-	2	S	138	139	7	-	
S	12	-	-	1	S	3	15	2	-	
S	21	-	-	-	S	7	26	3	-	
S	293	-	-	-	S	200	298	9	-	
S	159	-	-	3	S	16	165	7	-	
S	4	-	-	-	S	2	6	1	-	
S	8	-	-	-	S	3	10	2	-	
OSD	7	-	-	-	ST	1	8	2	-	
OSD	94	-	-	-	ST	90	98	5	-	
OSD	50	-	-	1	ST	52	52	4	-	
OSD	21	-	-	1	ST	23	23	2	-	
S	81	-	-	2	S	80	89	5	-	
S	301	-	-	2	S	125	319	7	-	
S	185	-	-	-	S	170	195	4	-	
S	189	-	-	-	S	105	109	5	-	
OSD	204	-	-	-	ST	152	223	6	-	

**STATEMENT - VII**  
**CIVIC AND OTHER AMENITIES IN SLUMS, 1999**

Sl. No.	Class and Name of Town	Name of the Slum	Is it Notified	Number of Households (approximate)	Population of the Slum (approximate)	Paved Roads (in kilometers)
1	2	3	4	5	6	7
		(44) Vankarvas, Bharwadnagar Danteshwar	Yes	319	1,595	2
		(45) Kirannagar Near Village Danteshwar	Yes	60	300	-
		(46) Ganganagar Near Village Danteshwar	Yes	22	110	-
		(47) Vijaywadi, Railway Colony	Yes	335	1,675	2
		(48) Vishnunagar Near Village Danteshwar	Yes	23	115	-
		(49) Bhagwatinagar, Danteshwar	Yes	24	120	-
		(50) Raghavnagar, Danteshwar	Yes	59	295	-
		(51) Tekra Faliya, Danteshwar	Yes	122	610	-
		(52) Hariomnagar, Danteshwar	Yes	32	160	-
		(53) Shri Ramnagar Ring Road Tarsali	Yes	133	665	-
		(54) Maninagar Tarsali	Yes	181	905	1
		(55) Jalaramnagar, Makarpura Depot	Yes	92	460	-
		(56) Narayannagar, Makarpura	Yes	110	550	-
		(57) Zavernagar, Makarpura	Yes	128	640	-
		(58) Kalyannagar, Makarpura	Yes	31	155	-
		(59) Shrijinagar Makarpura, Depot	Yes	38	190	-
		(60) Rajivnagar Behind Makarpura Depot	Yes	80	400	-
		(61) Mahadevnagar, Tarsali	Yes	31	155	-
		(62) Mahalaxminagar, Tarsali	Yes	29	145	-
		(63) Jalaramnagar, Tarsali	Yes	92	462	-
		(64) Shivajinagar, Maneja	Yes	73	365	-
		(65) Shriji Vasahat, Maneja	Yes	72	360	-
		(66) Viththalnagar, Maneja	Yes	37	185	-
		(67) Vallabhnagar, Maneja	Yes	71	355	-
		(68) Santoshnagar, Maneja	Yes	68	340	-
		(69) Panchshilnagar, Maneja	Yes	200	1,000	1
		(70) Maganpark, Maneja	Yes	12	60	-

**STATEMENT - VII**  
**CIVIC AND OTHER AMENITIES IN SLUMS, 1999**

System of Sewerage	Number of Latrines			Method of disposal of Night Soil	Number of Tap points/ Public hydrants installed for supply of Protected Water	Electricity Connections			Sl. No.	
	Private Water Borne	Service	Others			Domestic	Road Lighting	Others		
8	9	10	11	12	13	14	15	16	17	1
OSD	222	-	-	3	ST	230	229	7	-	
S	50	-	-	1	S	40	52	4	-	
S	13	-	-	1	S	14	16	1	-	
S	316	-	-	3	S	185	319	9	-	
S	14	-	-	1	S	12	18	1	-	
S	20	-	-	-	S	12	21	2	-	
S	49	-	-	-	S	30	49	3	-	
OSD	109	-	-	-	ST	55	110	4	-	
S	22	-	-	1	S	19	25	2	-	
S	120	-	-	2	S	122	121	4	-	
OSD	150	-	-	-	ST	150	151	5	-	
S	80	-	-	-	S	62	81	6	-	
OSD	98	-	-	-	ST	91	99	8	-	
S	197	-	-	-	S	106	108	7	-	
OSD	22	-	-	-	ST	12	25	2	-	
S	30	-	-	-	S	20	31	2	-	
OSD	70	-	-	-	ST	60	71	6	-	
S	23	-	-	-	S	25	25	1	-	
S	22	-	-	-	S	22	22	2	-	
S	71	-	-	-	S	80	80	7	-	
S	62	-	-	-	S	65	69	5	-	
OSD	63	-	-	-	ST	66	65	6	-	
S	20	-	-	-	S	20	29	1	-	
OSD	61	-	-	-	ST	63	62	5	-	
OSD	52	-	-	-	ST	50	52	4	-	
OSD	122	-	-	2	ST	123	123	8	-	
OSD	9	-	-	1	ST	5	9	1	-	

**STATEMENT - VII**  
**CIVIC AND OTHER AMENITIES IN SLUMS, 1999**

Sl. No.	Class and Name of Town	Name of the Slum	Is it Notified	Number of Households (approximate)	Population of the Slum (approximate)	Paved Roads (in kilometers)
1	2	3	4	5	6	7
		(71) Near Jijimata Nagar Talav, Makarpura	Yes	150	750	-
		(72) Vallabhnagar, Makarpura	Yes	125	625	-
		(73) Garibnagar, Makarpura	Yes	120	600	-
		(74) Gokulnagar	Yes	100	500	-
		(75) Jasoda Colony, Makarpura	Yes	1,221	6,105	6
		(76) Vans Fali, Manjalpur	Yes	62	310	-
		(77) Rathodiyavas Vadsar	Yes	94	470	-
		(78) Malivas Kothi Faliya, Makarpura	Yes	156	780	1
		(79) Kumbharvada, Manjalpur	Yes	100	500	-
		(80) T.P.18, Bajaniyavas Pranav Society	Yes	122	610	-
		(81) Diwalipura, Tarsali	Yes	95	475	-
		(82) Sona Tekri, Manjalpur	Yes	238	1,190	1
		(83) <u>Ward-5</u> Baliyadev, Lalbag, Kumbharvada	Yes	177	885	1
		(84) Ganeshnagar, Lalbag, Kumbharvada	Yes	149	745	1
		(85) Mahakalinagar, Vishvamitri	Yes	350	1,750	1
		(86) Khandrav Talav, Mahebubpura, Navapura	Yes	55	275	-
		(87) Godadiyavas, Navapura	Yes	204	1,020	1
		(88) <u>Ward No-6</u> Rampura, Akota	Yes	524	2,620	3
		(89) Gadapura, Gotri	Yes	177	885	1
		(90) Tandalja, Ghantekri	Yes	135	675	1
		(91) Atladra, Vankarvas	Yes	52	260	-
		(92) Haidarbai Ni Chal, Akota	Yes	117	585	-
		(93) Chimani Garnala, Vankarvas	Yes	36	180	-
		(94) Hathi Talavdi, Tandalja	Yes	115	575	-
		(95) Valmiki Adivasi Vasahat	Yes	15	75	-
		(96) Muva Talavdi, Tandalja	Yes	750	3,750	4
		(97) Navi Nagri, Tandalja	Yes	100	500	-

**STATEMENT - VII**  
**CIVIC AND OTHER AMENITIES IN SLUMS, 1999**

System of Sewerage	Number of Latrines			Method of disposal of Night Soil	Number of Tap points/ Public hydrants installed for supply of Protected Water	Electricity Connections			Sl. No.	
	Private Water Borne	Service	Community Others			Domestic	Road Lighting	Others		
8	9	10	11	12	13	14	15	16	17	1
OSD	139	-	-	-	ST	120	141	9	-	
S	96	-	-	-	S	95	99	8	-	
S	98	-	-	-	S	102	101	9	-	
OSD	83	-	-	-	ST	52	88	7	-	
OSD	993	-	-	-	ST	1005	1,001	10	-	
OSD	52	-	-	-	ST	42	59	4	-	
OSD	89	-	-	1	ST	70	90	5	-	
OSD	145	-	-	2	ST	150	151	6	-	
S	83	-	-	2	S	80	97	4	-	
S	118	-	-	2	S	111	119	4	-	
S	89	-	-	-	S	92	91	3	-	
S	229	-	-	-	S	212	231	4	-	
OSD	164	-	-	-	ST	160	167	6	-	
OSD	117	-	-	-	ST	135	137	5	-	
OSD	345	-	-	-	ST	302	347	7	-	
OSD	50	-	-	1	ST	42	51	2	-	
S	200	-	-	2	S	102	201	7	-	
S	518	-	-	8	S	197	521	10	-	
S	132	-	-	2	S	122	132	3	-	
S	117	-	-	2	S	52	121	2	-	
S	47	-	-	1	S	22	51	3	-	
OSD	98	-	-	-	ST	90	110	5	-	
OSD	19	-	-	1	ST	6	32	3	-	
S	104	-	-	-	S	7	105	6	-	
S	10	-	-	-	S	2	11	2	-	
S	632	-	-	-	S	230	636	3	-	
S	92	-	-	-	S	60	94	5	-	



**STATEMENT - VII**  
**CIVIC AND OTHER AMENITIES IN SLUMS, 1999**

Sl. No.	Class and Name of Town	Name of the Slum	Is it Notified	Number of Households (approximate)	Population of the Slum (approximate)	Paved Roads (in kilometers)
1	2	3	4	5	6	7
		(98) Shivajipura, Akota	Yes	165	825	-
		(99) Diwalipura, New Padra Road	Yes	115	575	-
		(100) Haribhakti' Vaccin Institute	Yes	58	290	-
		(101) Gujarat Housing Board	Yes	18	90	-
		(102) Patra Ni Chal, Akota	Yes	537	2,685	3
		(103) Jawaharnagar Ghantekri	Yes	114	570	-
		(104) Ghantekri, Akota	Yes	77	385	-
		(105) Bhayli Jakat Naka	Yes	7	35	-
		(106) Ghantekri Raiji Kaka Nu Khetar	Yes	187	935	1
		(107) Ghantekri Nani Ben Nu Khetar	Yes	250	750	1
		(108) Bhatvadas, Akota	Yes	23	115	-
		(109) Parshuramnagar, Sayajiganj	Yes	80	400	-
		(110) Shrijinagar Society, Mevalihava	Yes	88	440	-
		(111) Parshuramnagar Near Water Tank	Yes	95	475	-
		(112) Jamvadi, Sayajiganj	Yes	216	1,080	1
		(113) Bhimnath Temple, Garden	Yes	152	760	-
		(114) Sombhai Ni Chal	Yes	17	85	-
		(115) Bajaniyavas, Gorva	Yes	65	325	-
		(116) Vasna Harijanvas, Vankarvas	Yes	61	305	-
		(117) Gotri, Harijanvas, Vankarvas	Yes	104	520	-
		(118) Kalali Fatak, Atladra	Yes	115	575	-
		(119) Rangavdhutpura	Yes	217	1,085	1
		(120) Ramdevnagar, Gotri	Yes	811	4,055	4
		(121) Sudamanagar, Gotri	Yes	143	715	1
		(122) Savaianagar, Gotri	Yes	106	530	-
		(123) Navapura, Akota	Yes	441	2,205	2
		(124) Fa.Plo.320, Ravpura, Akota	Yes	524	2,620	3
		(125) Guruprasad Society, Zumpda	Yes	2	10	-
		(126) Fa.Plo.384/324, Shivajipuri	Yes	31	155	-
		(127) Fa.Plo.283/284, Ramvadi	Yes	41	205	-
		(128) Patel Colony	Yes	101	505	-

**STATEMENT - VII**  
**CIVIC AND OTHER AMENITIES IN SLUMS, 1999**

System of Sewerage	Number of Latrines			Method of disposal of Night Soil	Number of Tap points/ Public hydrants installed for supply of Protected Water	Electricity Connections			Sl. No.	
	Private	Community				Domestic	Road Lighting	Others		
	Water Borne	Service	Others			(points)				
8	9	10	11	12	13	14	15	16	17	1
S	146	-	-	6	S	24	151	7	-	
S	109	-	-	2	S	100	110	5	-	
S	52	-	-	4	S	34	54	3	-	
S	9	-	-	1	S	5	10	2	-	
S	125	-	-	7	S	307	534	6	-	
S	106	-	-	-	S	110	107	4	-	
S	64	-	-	1	S	60	67	2	-	
S	4	-	-	-	S	4	4	2	-	
S	162	-	-	-	S	120	171	6	-	
OSD	234	-	-	-	ST	132	237	7	-	
OSD	18	-	-	1	ST	10	20	2	-	
OSD	72	-	-	-	ST	60	73	3	-	
OSD	87	-	-	-	ST	68	88	5	-	
OSD	91	-	-	-	ST	80	92	7	-	
S	206	-	-	-	S	112	207	4	-	
S	144	-	-	2	S	120	147	7	-	
S	14	-	-	-	S	14	14	3	-	
S	60	-	-	-	S	61	61	6	-	
S	55	-	-	1	S	22	55	5	-	
OSD	94	-	-	2	ST	22	97	11	-	
OSD	102	-	-	-	ST	101	109	9	-	
OSD	201	-	-	3	ST	112	204	19	-	
OSD	800	-	-	8	ST	207	803	70	-	
OSD	132	-	-	2	ST	140	147	14	-	
S	102	-	-	2	S	100	102	10	-	
OSD	427	-	-	3	ST	222	432	44	-	
S	509	-	-	-	S	321	511	52	-	
S	1	-	-	-	S	1	1	1	-	
S	27	-	-	-	S	20	27	3	-	
S	36	-	-	11	S	12	36	3	-	
S	100	-	-	2	S	60	101	10	-	

**STATEMENT - VII**  
**CIVIC AND OTHER AMENITIES IN SLUMS, 1999**

Sl. No.	Class and Name of Town	Name of the Slum	Is it Notified	Number of Households (approximate)	Population of the Slum (approximate)	Paved Roads (in kilometers)
1	2	3	4	5	6	7
		(129) Bhathujinagar	Yes	54	270	-
		(130) Kalidas Chal, Vishvamitri	Yes	62	310	-
		(131) Parsi Ni Chal	Yes	58	260	-
		(132) Rambhai Patel Ni Chal, Nandanvan Gas	Yes	151	755	-
		(133) Gadapura, Gotri	Yes	22	110	-
		(134) Shiv Shakti Zupadpatti	Yes	69	345	-
		(135) Bhathujinagar, Nisarg Apartment	Yes	41	205	-
		(136) Vadnagar Mother'S School, Gotri	Yes	94	470	-
		(137) Atladra Vasava Mahollo	Yes	95	475	-
		(138) Bhim Talav, Kalvi'Fatak	Yes	102	510	-
		(139) Ramnagar, Campost Plant	Yes	115	575	-
		(140) Near Atladra Talav, Jalaramnagar	Yes	79	395	-
		(141) Narayanpura, Gotri	Yes	101	505	-
		(142) Ishvarkrupa, Akota	Yes	17	85	-
		(143) Sanjaynagar, Dinesh Mill	Yes	32	160	-
		(144) Khodiyarnagar	Yes	42	210	-
		(145) Madhavnagar, Campost Plant	Yes	67	335	-
		(146) Kothiyapura, Tandajja	Yes	35	175	-
		(147) Vaghjipura, Juna Padra Road	Yes	41	205	-
		(148) Jay Ambe Nagar	Yes	107	535	-
		(149) <u>Ward No.-7</u> Jawaharnagar, Sama Road	Yes	65	325	-
		(150) Shantinagar, Sama Road	Yes	35	175	-
		(151) Naherunagar, Sama Road	Yes	75	375	-
		(152) Indiranagar, Sama Road	Yes	750	3,750	4
		(153) Sanjaynagar, No.1	Yes	666	3,330	3
		(154) Sanjaynagar, No.2	Yes	675	3,375	3
		(155) Fategunj, Navyug Vidyalaya	Yes	44	320	-

**STATEMENT - VII**  
**CIVIC AND OTHER AMENITIES IN SLUMS, 1999**

System of Sewerage	Number of Latrines			Method of disposal of Night Soil	Number of Tap points/ Public hydrants installed for supply of Protected Water	Electricity Connections			Sl. No.	
	Private Water Borne	Service	Others			Domestic	Road Lighting	Others		
8	9	10	11	12	13	14	15	16	17	1
S	49	-	-	1	S	39	49	4	-	
S	55	-	-	1	S	50	55	5	-	
S	53	-	-	-	S	48	53	6	-	
S	140	-	-	-	S	102	141	15	-	
S	16	-	-	1	S	10	16	2	-	
S	59	-	-	1	S	15	64	6	-	
S	34	-	-	1	S	20	37	4	-	
OSD	91	-	-	2	ST	21	91	8	-	
OSD	87	-	-	-	ST	70	90	9	-	
OSD	93	-	-	20	ST	15	96	10	-	
OSD	104	-	-	-	ST	100	112	11	-	
OSD	70	-	-	-	ST	71	74	7	-	
OSD	97	-	-	-	ST	80	98	10	-	
OSD	15	-	-	1	ST	11	15	2	-	
S	30	-	-	1	S	13	30	3	-	
S	39	-	-	-	S	21	39	4	-	
S	63	-	-	-	S	60	63	6	-	
S	32	-	-	-	S	30	32	3	-	
S	36	-	-	-	S	36	36	4	-	
S	101	-	-	2	S	100	103	10	-	
S	62	-	-	1	S	51	63	5	-	
OSD	31	-	-	-	ST	21	31	4	-	
OSD	68	-	-	1	ST	62	72	8	-	
OSD	732	-	-	8	ST	250	742	72	-	
S	637	-	-	-	S	204	649	64	-	
S	632	-	-	-	S	215	664	55	-	
S	20	-	-	6	S	29	20	4	-	

**STATEMENT - VII**  
**CIVIC AND OTHER AMENITIES IN SLUMS, 1999**

Sl. No.	Class and Name of Town	Name of the Slum	Is it Notified	Number of Households (approximate)	Population of the Slum (approximate)	Paved Roads (in kilometers)
1	2	3	4	5	6	7
		(156) Ashiyana Nagar, Kamatipura	Yes	145	725	1
		(157) Behind Kamatipura Slum Quarters	Yes	100	500	-
		(158) Bhathujinagar	Yes	130	650	-
		(159) Bhuli Wadi, Pandya Hotel	Yes	50	250	-
		(160) Peshanpura	Yes	331	1,655	2
		(161) Peshanpura Sardargram	Yes	55	275	-
		(162) Khodiyarnagar	Yes	200	1,000	1
		(163) Gandhinagar, New Yard	Yes	150	750	1
		(164) Ramnagar, Apar Electric shop	Yes	45	225	-
		(165) Amar Nagar	Yes	175	875	-
		(166) Ganesh Nagar	Yes	250	1,250	1
		(167) Shankar Nagar	Yes	260	1,300	1
		(168) Lalpura Ambawadi	Yes	90	450	-
		(169) Harijanvas, Fateganj Camp	Yes	60	300	-
		(170) Nizampura, Harijanvas	Yes	78	390	-
		(171) Santok Nagar, Fa.Plo.147	Yes	10	50	-
		(172) Santoshi Nagar, Fa.Plo.372	Yes	18	90	-
		(173) Slums of Fa.Plo.373/374	Yes	7	35	-
		(174) Fa.Plo.61, Behind Aradhana Society	Yes	13	65	-
		(175) R.O.T.P. Road, Shri Ramnagar, Kharod	Yes	29	145	-
		(176) 24 <sup>th</sup> Road, Near Tanskad Society	Yes	9	45	-
		(177) Ramnikbhai Ni Chal	Yes	55	275	-
		(178) Juni Ramwadi	Yes	91	455	-
		(179) Krushnanagar	Yes	63	315	-
		(180) Jadav Park	Yes	32	160	-
		(181) Tarunnagar, Near Amar Ice Factory	Yes	95	475	-
		(182) Saraswatinagar	Yes	265	1,325	1
		(183) Arjunbhai Ni Chal	Yes	23	115	-
		(184) Rameshwer Chal, Lalpura	Yes	90	450	-
		(185) Mahmud Za Nagar	Yes	60	300	-
		(186) Chistiya Nagar	Yes	215	1,075	1

**STATEMENT - VII**  
**CIVIC AND OTHER AMENITIES IN SLUMS, 1999**

System of Sewerage	Number of Latrines			Method of disposal of Night Soil	Number of Tap points/ Public hydrants installed for supply of Protected Water	Electricity Connections			Sl. No.	
	Private Water Borne	Service	Others			Domestic	Road Lighting	Others		
8	9	10	11	12	13	14	15	16	17	1
S	130	-	-	14	S	54	132	11	-	
S	90	-	-	-	S	52	92	9	-	
S	111	-	-	-	S	103	114	11	-	
S	25	-	-	-	S	13	25	5	-	
S	301	-	-	-	S	250	302	31	-	
S	29	-	-	-	S	29	29	4	-	
S	160	-	-	-	S	170	169	18	-	
OSD	111	-	-	2	ST	118	118	14	-	
OSD	21	-	-	1	ST	16	22	3	-	
S	152	-	-	2	S	154	154	14	-	
S	207	-	-	-	S	200	218	20	-	
S	238	-	-	-	S	215	241	24	-	
OSD	63	-	-	1	ST	70	71	6	-	
S	27	-	-	1	S	28	27	2	-	
OSD	63	-	-	1	ST	50	63	8	-	
S	2	-	-	-	S	3	3	1	-	
OSD	9	-	-	-	ST	4	9	1	-	
S	1	-	-	-	S	2	1	1	-	
OSD	7	-	-	-	ST	8	8	2	-	
S	20	-	-	-	S	22	22	2	-	
S	3	-	-	-	S	3	3	1	-	
S	29	-	-	-	S	29	29	4	-	
S	86	-	-	1	S	86	86	8	-	
OSD	52	-	-	1	ST	52	52	5	-	
OSD	13	-	-	1	ST	13	14	2	-	
S	70	-	-	1	S	70	72	9	-	
S	249	-	-	-	S	250	256	23	-	
s	14	-	-	1	s	15	16	3	-	
S	70	-	-	-	S	65	74	8	-	
S	40	-	-	-	S	40	47	5	-	
S	203	-	-	-	S	162	209	21	-	

**STATEMENT - VII**  
**CIVIC AND OTHER AMENITIES IN SLUMS, 1999**

Sl. No.	Class and Name of Town	Name of the Slum	Is it Notified	Number of Households (approximate)	Population of the Slum (approximate)	Paved Roads (in kilometers)
1	2	3	4	5	6	7
		(187) Ashapuri	Yes	115	575	1
		(188) Nanavati Ni Chal	Yes	34	170	-
		(189) Shree Nagar	Yes	105	525	-
		(190) Ward No.8 Pragjibhai Nagar	Yes	304	1,520	2
		(191) Ambedkar Nagar	Yes	115	575	1
		(192) Soniya Nagar	Yes	90	450	-
		(193) Jalaram Nagar, Karelibag	Yes	560	2,800	3
		(194) Indiranagar	Yes	20	100	-
		(195) Behind Corporation Depot	Yes	30	150	-
		(196) Navi Dharti Prakash Nagar	Yes	66	330	-
		(197) Yadav Nagar	Yes	100	500	-
		(198) Meman Wado, Harijanvas	Yes	125	625	-
		(199) Moteshwer Mahadev, Kamatipura	Yes	42	210	-
		(200) Govind Nagar	Yes	1,236	6,180	6
		(201) Kalyan Nagar	Yes	1,513	7,565	8
		(202) Kasmahala Kabrastan	Yes	300	1,500	2
		(203) Fa.Plo.223 Behind Anandnagar	Yes	25	125	-
		(204) Marutinagar	Yes	14	70	-
		(205) Huts Behind Aryakanya school	Yes	50	250	-
		(206) Sanjay Park	Yes	14	70	-
		(207) Huts Behind Kalakunj Society	Yes	45	225	-
		(208) Nagarwada Bavanchal	Yes	526	2,630	3
		(209) Nagareada Vankarvas	Yes	60	300	-
		(210) Jivan Sadhna Harijanvas	Yes	45	225	-
		(211) Tulsibai Ni Chal	Yes	65	325	-
		(212) Haribhakti Ni Chal	Yes	33	165	-
		(213) Panchshil Mahllo, Nagarwada	Yes	115	575	-
		(214) Kathiyawadi Chal	Yes	125	625	-
		(215) Mahetawadi, Nagarwada	Yes	110	550	-
		(216) Rohitvas	Yes	92	460	-
		(217) Tulsinagar, Karelibag	Yes	250	750	-
		(218) Vaghrivas, Varsiya	Yes	250	750	1
		(219) Madar Mohallo, M.E.S.School	Yes	250	1,250	1

**STATEMENT - VII**  
**CIVIC AND OTHER AMENITIES IN SLUMS, 1999**

System of Sewerage	Number of Latrines			Method of disposal of Night Soil	Number of Tap points/ Public hydrants installed for supply of Protected Water	Electricity Connections			Sl. No.	
	Private		Community			Domestic	Road Lighting	Others		
	Water Borne	Service	Others			(points)				
8	9	10	11	12	13	14	15	16	17	1
OSD	102	-	-	-	ST	90	103	10	-	
S	13	-	-	-	S	5	13	3	-	
S	92	-	-	-	S	72	92	8	-	
S	270	-	-	-	S	182	275	27	-	
S	87	-	-	-	S	88	102	9	-	
S	81	-	-	-	S	80	87	8	-	
OSD	509	-	-	-	ST	402	521	54	-	
OSD	5	-	-	1	ST	5	5	2	-	
OSD	14	-	-	1	ST	14	14	3	-	
OSD	52	-	-	-	ST	50	56	6	-	
S	89	-	-	2	S	90	94	10	-	
S	107	-	-	-	S	72	113	12	-	
S	20	-	-	-	S	20	22	4	-	
S	1,140	-	-	-	S	235	1,145	8	-	
OSD	1,403	-	-	12	ST	231	1,417	11	-	
S	241	-	-	-	S	107	247	6	-	
S	17	-	-	2	S	9	19	2	-	
S	11	-	-	-	S	11	11	2	-	
S	32	-	-	-	S	32	39	3	-	
S	9	-	-	-	S	9	9	2	-	
S	40	-	-	1	S	40	41	3	-	
OSD	517	-	-	6	ST	229	517	2	-	
OSD	42	-	-	1	ST	37	46	2	-	
OSD	41	-	-	1	ST	36	45	2	-	
S	60	-	-	-	S	22	64	2	-	
OSD	32	-	-	1	ST	30	32	2	-	
S	107	-	-	8	S	36	107	10	-	
OSD	117	-	-	2	ST	72	117	7	-	
S	89	-	-	2	S	74	98	5	-	
S	90	-	-	-	S	90	90	4	-	
S	230	-	-	3	S	201	236	7	-	
S	222	-	-	-	S	221	243	6	-	
OSD	202	-	-	-	ST	187	234	9	-	



**STATEMENT - VII**  
**CIVIC AND OTHER AMENITIES IN SLUMS, 1999**

Sl. No.	Class and Name of Town	Name of the Slum	Is it Notified	Number of Households (approximate)	Population of the Slum (approximate)	Paved Roads (in kilometers)
1	2	3	4	5	6	7
		(220) <u>Ward-No.9</u> Huts Opposite M.E.S. School	Yes	14	70	-
		(221) Ajabdi Mill	Yes	180	900	1
		(222) Thekarnath, Machhiwad	Yes	50	250	-
		(223) Kahar Mahollo, Gorva Society	Yes	170	850	1
		(224) Behind Pani Gate Police Station	Yes	97	485	-
		(225) Bavchawad	Yes	28	140	-
		(226) Raje Talav, Bavchawad Quarters	Yes	90	450	-
		(227) Hajrat Tekra	Yes	84	420	-
		(228) Ward Office, Bavchawad	Yes	48	240	-
		(229) Bavamanpura, Harijanvas	Yes	99	495	-
		(230) Katalkhana, Bavamanpura	Yes	85	425	-
		(231) Hanuman Tekra, Varasiya.Road	Yes	140	700	-
		(232) Navinagari Bapod JakatNaka	Yes	146	730	-
		(233) Magar Swami Ashram	Yes	78	390	-
		(234) Harijanvas Insurence Despensaries	Yes	175	875	-
		(235) Somakaka-Ni-Chali, Wa.Road	Yes	70	350	-
		(236) Jalabapa Society, Varasiya Road	Yes	15	75	-
		(237) Virpurnagar Society	Yes	10	50	-
		(238) Huts Behind Ankur Society	Yes	100	500	-
		(239) Madhuvan Madhupark Society	Yes	125	625	-
		(240) Jayramnagar (1)	Yes	250	1,250	1
		(241) Jayramnagar (2)	Yes	150	750	1
		(242) Valmikinagar, Mathur Society	Yes	30	150	-
		(243) Ukajinu Vadiyun	Yes	402	2,010	2
		(244) Bhathujinagar	Yes	135	825	1
		(245) Bapunagar	Yes	135	675	1
		(246) Jayramnagar, Jivannagar	Yes	575	2,875	1
		(247) Sulemani Chal, Water Tank	Yes	275	1,375	1

**STATEMENT - VII**  
**CIVIC AND OTHER AMENITIES IN SLUMS, 1999**

System of Sewerage	Number of Latrines			Method of disposal of Night Soil	Number of Tap points/ Public hydrants installed for supply of Protected Water	Electricity Connections			Sl. No.	
	Private	Community	Others			Domestic	Road Lighting	Others		
	Water Borne	Service	Others					(points)		
8	9	10	11	12	13	14	15	16	17	1
S	8	-	-	-	S	8	8	2	-	
S	170	-	-	-	S	166	172	7	-	
S	40	-	-	-	S	24	41	2	-	
S	156	-	-	-	S	142	157	4	-	
S	97	-	-	1	S	97	97	6	-	
OSD	22	-	-	1	ST	17	28	3	-	
OSD	87	-	-	-	ST	62	90	4	-	
OSD	80	-	-	-	ST	74	84	5	-	
OSD	42	-	-	6	ST	36	47	3	-	
OSD	88	-	-	1	ST	81	67	4	-	
S	81	-	-	1	S	65	85	6	-	
S	136	-	-	-	S	120	136	2	-	
S	125	-	-	2	S	119	125	0	-	
S	70	-	-	1	S	55	72	2	-	
OSD	166	-	-	2	ST	168	172	3	-	
S	64	-	-	4	S	54	70	5	-	
OSD	10	-	-	1	ST	10	10	2	-	
S	6	-	-	-	S	8	7	2	-	
OSD	92	-	-	2	ST	71	97	3	-	
S	102	-	-	-	S	102	122	7	-	
OSD	247	-	-	-	ST	155	247	7	-	
S	150	-	-	-	S	28	150	6	-	
OSD	24	-	-	-	ST	12	28	2	-	
S	371	-	-	3	S	210	376	11	-	
S	119	-	-	-	S	119	119	7	-	
OSD	121	-	-	-	ST	125	125	8	-	
OSD	502	-	-	-	ST	428	503	12	-	
S	189	-	-	3	S	178	201	13	-	

**STATEMENT - VII**  
**CIVIC AND OTHER AMENITIES IN SLUMS, 1999**

Sl. No.	Class and Name of Town	Name of the Slum	Is it Notified	Number of Households (approximate)	Population of the Slum (approximate)	Paved Roads (in kilometers)
1	2	3	4	5	6	7
		(248) Parul Society Bharvadvas	Yes	23	115	-
		(249) Sardarschool, Ajava Road	Yes	29	145	-
		(250) Huts Behind Varsha Society	Yes	45	225	-
		(251) Huts Behind Chaman Society	Yes	156	780	1
		(252) Slums near Fa.Plot 152	Yes	282	1,410	1
		(253) Ever Green Press	Yes	52	260	-
		(254) Ganesh Chawk, Kishanwadi	Yes	150	750	1
		(255) Rajratna, Kishanwadi	Yes	160	800	-
		(256) Chamunda Chawk, Kishanwadi	Yes	78	390	-
		(257) Shakti Chawk, Kishanwadi	Yes	127	635	-
		(258) Vir Bhagatsinh Chawk, Kishanwadi	Yes	80	400	-
		(259) Bhathuji Temple	Yes	16	80	-
		(260) Shivshaktinagar, Kishanwadi	Yes	180	900	1
		(261) Kutrawadi, Thekarnath, Kishanwadi	Yes	35	175	-
		(262) Thekarnath, Vasava Mahollo, Kishanwadi	Yes	100	500	-
		(263) J.P.Nagar Quarters, Kishanwadi	Yes	144	720	1
		(264) Butfaliya, Kishanwadi	Yes	25	125	-
		(265) Baldev Mahollo	Yes	332	1,660	2
		(266) Khodiyar Chawk	Yes	206	1,030	1
		(267) J.P.Nagar, Kismatchawk, Kishanwadi	Yes	40	200	-
		(268) Shivaji Chawk, Kishanwadi	Yes	58	290	-
		(269) Bharvadvas, Kishanwadi	Yes	34	170	-
		(270) Vishwakarma Mahollo, Kishanwadi	Yes	109	545	-
		(271) Ektanagar, Kishanwadi	Yes	211	1,055	1
		(272) Kismat Chawk, Kishanwadi	Yes	511	2,555	3

**STATEMENT - VII**  
**CIVIC AND OTHER AMENITIES IN SLUMS, 1999**

System of Sewerage	Number of Latrines			Method of disposal of Night Soil	Number of Tap points/ Public hydrants installed for supply of Protected Water	Electricity Connections			Sl. No.	
	Private	Community	Others			Domestic	Road Lighting	Others		
	Water Borne	Service	Others					(points)		
8	9	10	11	12	13	14	15	16	17	1
S	14	-	-	1	S	14	14	2	-	
S	19	-	-	1	S	15	19	3	-	
OSD	30	-	-	1	ST	30	31	4	-	
S	97	-	-	-	S	97	97	7	-	
S	207	-	-	-	S	207	207	11	-	
OSD	48	-	-	-	ST	48	48	3	-	
S	129	-	-	-	S	130	129	8	-	
S	137	-	-	2	S	122	149	12	-	
OSD	61	-	-	1	ST	60	63	5	-	
S	112	-	-	2	S	112	113	9	-	
OSD	63	-	-	1	ST	60	69	7	-	
S	12	-	-	1	S	6	14	1	-	
OSD	169	-	-	1	ST	91	170	12	-	
S	31	-	-	-	S	31	31	3	-	
OSD	73	-	-	-	ST	90	89	6	-	
S	134	-	-	-	S	120	139	7	-	
OSD	22	-	-	1	ST	20	23	2	-	
S	301	-	-	-	S	229	304	11	-	
OSD	190	-	-	-	ST	165	161	9	-	
S	32	-	-	1	S	20	36	3	-	
S	51	-	-	-	S	50	51	4	-	
S	29	-	-	1	S	16	29	2	-	
S	203	-	-	2	S	109	207	13	-	
S	201	-	-	-	S	190	201	5	-	
OSD	488	-	-	-	ST	233	489	19	-	

**STATEMENT - VII**  
**CIVIC AND OTHER AMENITIES IN SLUMS, 1999**

Sl. No.	Class and Name of Town	Name of the Slum	Is it Notified	Number of Households (approximate)	Population of the Slum (approximate)	Paved Roads (in kilometers)
1	2	3	4	5	6	7
		(273) Kailasnagar, Kishanwadi	Yes	60	300	-
		(274) Bhagat Chawk, Kishanwadi	Yes	74	370	-
		(275) Bharat Chawk, Kishanwadi	Yes	53	265	-
		(276) Narmada Mahollo	Yes	126	630	-
		(277) Shivshakti Chawk, Kishanwadi	Yes	46	230	-
		(278) Janki Chawk	Yes	72	360	-
		(279) Bat Area Kishanwadi	Yes	86	430	-
		(280) Gayatri Chawk, Kishanwadi	Yes	100	500	-
		(281) Hanuman Chawk, Kishanwadi	Yes	68	340	-
		(282) Kankuba Chawk, Kishanwadi	Yes	88	440	-
		(283) Jagdamba Chawk, Kishanwadi	Yes	52	260	-
		(284) Jayprakashnagar, Radhakrishna Pole, Kishanwadi	Yes	450	2,250	2
		(285) Jagruti Mahollo, Kishanwadi	Yes	364	1,820	2
		(286) Bhathuji Chawk, Kishanwadi	Yes	96	480	-
		(287) Sudamapuri, Kishanwadi	Yes	72	360	-
		(288) Jayambe Chawk, Kishanwadi	Yes	73	315	-
		(289) Jay Ambe Faliya	Yes	127	635	1
		(290) Zanda Chawk	Yes	409	2,045	2
		(291) Huseni Chawk	Yes	152	760	1
		(292) Subhash Chawk	Yes	175	875	1
		(293) Mali Mahollo	Yes	129	645	1
		(294) Soni Faliya	Yes	239	1,185	1
		(295) Kabir Chawk	Yes	135	675	1
		(296) Shingoda Talav	Yes	110	550	1
		(297) Huts Near Meladi Mata Temple	Yes	78	390	-
		(298) Ram Faliya	Yes	82	410	-
		(299) Sant Rohitdas Chawk	Yes	125	625	-
		(300) Verai Mata Faliya, Ram Faliya	Yes	28	140	-
		(301) Gayatri Faliya	Yes	128	640	-
		(302) Bhairavnagar	Yes	76	380	-
		(303) Gayatrinagar	Yes	354	1,770	2

**STATEMENT - VII**  
**CIVIC AND OTHER AMENITIES IN SLUMS, 1999**

System of Sewerage	Number of Latrines			Method of disposal of Night Soil	Number of Tap points/ Public hydrants installed for supply of Protected Water	Electricity Connections			Sl. No.	
	Private Water Borne	Service	Others			Domestic	Road Lighting	Others		
8	9	10	11	12	13	14	15	16	17	1
OSD	47	-	-	-	ST	42	49	3	-	
OSD	63	-	-	2	ST	60	69	4	-	
OSD	48	-	-	2	ST	48	48	3	-	
S	106	-	-	-	S	100	107	4	-	
S	40	-	-	-	S	41	41	3	-	
S	65	-	-	-	S	31	65	3	-	
S	76	-	-	-	S	32	76	4	-	
S	89	-	-	2	S	30	89	5	-	
OSD	60	-	-	1	ST	22	61	3	-	
OSD	85	-	-	-	ST	41	86	1	-	
OSD	41	-	-	1	ST	30	41	5	-	
S	397	-	-	3	S	204	407	13	-	
S	302	-	-	3	S	201	309	9	-	
S	91	-	-	1	S	77	91	6	-	
S	61	-	-	-	S	48	61	3	-	
S	63	-	-	-	S	22	63	4	-	
S	189	-	-	-	S	101	195	8	-	
S	389	-	-	3	S	191	399	9	-	
S	122	-	-	-	S	122	122	5	-	
OSD	100	-	-	-	ST	100	101	4	-	
OSD	115	-	-	-	ST	115	115	5	-	
S	197	-	-	-	S	186	199	4	-	
OSD	113	-	-	2	ST	121	121	3	-	
S	89	-	-	2	S	89	89	2	-	
S	52	-	-	-	S	52	52	1	-	
S	61	-	-	-	S	22	61	3	-	
OSD	111	-	-	2	ST	27	111	4	-	
OSD	11	-	-	-	ST	6	11	1	-	
S	101	-	-	-	S	101	101	3	-	
S	63	-	-	1	S	67	67	4	-	
S	292	-	-	3	S	290	294	7	-	

**STATEMENT - VII**  
**CIVIC AND OTHER AMENITIES IN SLUMS, 1999**

Sl. No.	Class and Name of Town	Name of the Slum	Is it Notified	Number of Households (approximate)	Population of the Slum (approximate)	Paved Roads (in kilometers)
1	2	3	4	5	6	7
(304)		Ramdevnagar(1)	Yes	260	1,330	1
(305)		Ramdevnagar(2)	Yes	411	2,055	2
(306)		Ramjan Shah Ni Chal, Panigate	Yes	10	50	-
(307)		Raheshal Raheman, Sayajipark	Yes	33	165	-
(308)		Shashtrinagar, Kishanvadi	Yes	150	750	-
(309)		240, Plinth Quarters	Yes	240	1,200	1
(310)		Huts Behind Veksin Institute	Yes	93	465	-
(311)		Narendranagar Ring Road	Yes	200	1,000	1
(312)		Rajivnagar	Yes	200	1,000	1
(313)		Khodiyar Nagar	Yes	250	1,250	1
(314)		Jyoti Nagar	Yes	50	250	-
(315)		Indiranagar, Valmikinagar	Yes	100	500	1
(316)		H.K.Chaudhri Vasahat	Yes	50	250	-
(317)		<u>Ward No.10</u> Bajaniyavas, Gorva	Yes	96	480	-
(318)		Rabarivas, Behind Police Station	Yes	15	75	-
(319)		Jayprakash Society Gorva	Yes	150	750	1
(320)		Garasiya Mahollo, Gorva	Yes	250	1,250	1
(321)		Rajiv Nagar	Yes	80	400	-
(322)		Ganeshnagar	Yes	155	775	1
(323)		Gandhinagar Muslim Kabrastan	Yes	60	300	-
(324)		Karodiya, Nagar, Bapuni Dargah	Yes	800	4,000	4
(325)		Garibnagar, Gorva	Yes	175	875	1
(326)		D-Cabin, Ambevadi, Gorva	Yes	227	1,135	1
(327)		Bhesasur, Panchvati, Gorva	Yes	75	375	-
(328)		Hanumannagar, Gorva	Yes	35	175	-
(329)		Vijayvadi, Huts Of Laxmipura Village	Yes	50	250	-
(330)		Shashtrinagar, Near Pandya Hall Bridge	Yes	45	225	-
(331)		Gorva Jakat Naka, Panchvati	Yes	550	2,750	3

**STATEMENT - VII**  
**CIVIC AND OTHER AMENITIES IN SLUMS, 1999**

System of Sewerage	Number of Latrines			Method of disposal of Night Soil	Number of Tap points/ Public hydrants installed for supply of Protected Water	Electricity Connections			Sl. No.	
	Private	Community	Others			Domestic	Road Lighting	Others		
	Water Borne	Service	Others					(points)		
8	9	10	11	12	13	14	15	16	17	1
OSD	218	-	-	3	ST	219	220	6	-	
S	397	-	-	4	S	222	399	9	-	
S	5	-	-	-	S	5	5	1	-	
S	22	-	-	1	S	25	25	2	-	
S	121	-	-	1	S	121	121	4	-	
S	189	-	-	3	S	170	189	5	-	
OSD	57	-	-	1	ST	41	59	2	-	
OSD	153	-	-	-	ST	159	159	5	-	
OSD	164	-	-	-	ST	166	167	6	-	
S	209	-	-	-	S	205	210	7	-	
S	40	-	-	-	S	21	40	3	-	
S	85	-	-	-	S	90	85	4	-	
S	35	-	-	-	S	35	35	2	-	
S	77	-	-	-	S	77	89	3	-	
S	10	-	-	-	S	10	10	1	-	
S	129	-	-	2	S	130	139	4	-	
S	220	-	-	3	S	125	221	6	-	
OSD	63	-	-	1	ST	63	69	4	-	
OSD	137	-	-	-	ST	140	140	5	-	
OSD	36	-	-	1	ST	35	43	2	-	
OSD	290	-	-	7	ST	208	290	9	-	
OSD	154	-	-	2	ST	160	155	5	-	
S	203	-	-	3	S	147	210	6	-	
S	54	-	-	1	S	55	61	2	-	
S	25	-	-	-	S	25	25	1	-	
S	32	-	-	1	S	30	35	2	-	
S	34	-	-	1	S	34	39	1	-	
OSD	447	-	-	-	ST	228	451	8	-	



**STATEMENT - VII**  
**CIVIC AND OTHER AMENITIES IN SLUMS, 1999**

Sl. No.	Class and Name of Town	Name of the Slum	Is it Notified	Number of Households (approximate)	Population of the Slum (approximate)	Paved Roads (in kilometers)
1	2	3	4	5	6	7
		(332) Subhanpura, Vankarvas	Yes	21	105	-
		(333) Vadivadi, Harijanvas	Yes	63	315	-
		(334) Gorva, Harijanvas	Yes	155	775	1
		(335) Fa.Plo.579, Ganga Jamna Vasahat	Yes	43	215	-
		(336) Boriya Talav	Yes	267	1,335	1
		(337) Luharikui, F.C.I.	Yes	39	195	-
11	III Tarsali	-	No	-	-	-
12	VI Vaghodia INA	-	No	-	-	-
13	III Chhota Udaipur	(1) Harijanvas	Yes	250	1,250	1
		(2) Vankarvas	Yes	150	750	1
		(3) Nayakvas	Yes	100	600	1
		(4) Distlari Faliya	Yes	100	600	1
		(5) Tanki Faliya	Yes	100	700	1
		(6) Mahudi Faliya	Yes	150	750	-
		(7) Raval Faliya	Yes	100	700	1
		(8) Kadiya Faliya	Yes	125	700	1
		(9) Maniyar Faliya	Yes	150	750	1
		(1) Golwada	Yes	130	700	-
		(2) Diwan Faliya	Yes	150	750	2
		(3) Kagdi Faliya	Yes	150	900	1
14	IV Bodeli		No			
15	II Dabhoi	(1) Harijanvas, Thakorvas, Bhilvas & Sejaravas	No	400	1,800	2
16	III Padra	(1) Nani Bhagol	No	70	360	-
		(2) Mastanpura	No	80	480	-
		(3) Diwalipura	No	25	140	-
		(4) Topiyovago	No	40	225	-
		(5) Vankarvas	No	150	800	0
		(6) Navapura Harijanvas	No	20	120	0
		(7) Govindpura Harijanvas	No	35	150	0
		(8) Bethak Padtariyu	No	46	230	-
		(9) Santram Vagharivas	No	100	550	-
		(10) Ravaliyavas	No	35	190	0
		(11) Kantiyala Bhagol	No	30	170	-
		(12) Khatripura	No	45	220	-
		(13) Ghayaj Road	No	40	210	-
		(14) Bajrangnagar	No	35	200	-
		(15) Ramnagar	No	25	120	-
		(16) Suryanagar, Zupadpatti	No	70	370	-
		(17) Sindhivad	No	35	180	-
		(18) Shamal Kuvo	No	60	320	-
		(19) Chhipvad Area	No	80	410	0

**STATEMENT - VII**  
**CIVIC AND OTHER AMENITIES IN SLUMS, 1999**

System of Sewerage	Number of Latrines			Method of disposal of Night Soil	Number of Tap points/ Public hydrants installed for supply of Protected Water	Electricity Connections			Sl. No.	
	Private	Community				Domestic	Road Lighting	Others		
	Water Borne	Service	Others			(points)				
8	9	10	11	12	13	14	15	16	17	1
S	11	-	-	-	S	11	11	1	-	
S	40	-	-	-	S	21	41	1	-	
S	130	-	-	-	S	130	135	3	-	
S	31	-	-	1	S	30	33	1	-	
OSD	219	-	-	3	ST	220	225	5	-	
S	29	-	-	1	S	31	31	2	-	
-	-	-	-	-	-	-	-	-	-	11
-	-	-	-	-	-	-	-	-	-	12
S	75	-	-	3	ST	55	200	10	-	13
S	78	-	-	2	ST	34	100	8	-	
S	75	-	-	1	ST	17	75	5	-	
S	50	-	-	2	ST	30	80	9	-	
S	73	-	-	3	ST	15	40	5	-	
S	75	-	-	3	ST	16	100	10	-	
S	70	-	-	-	ST	20	80	5	-	
S	40	-	-	3	ST	44	110	8	-	
S	60	-	-	3	ST	32	140	9	-	
S	70	-	-	3	ST	26	120	15	-	
S	25	-	-	4	ST	29	30	15	-	
S	60	-	-	3	ST	68	130	10	-	
				-						14
OSD	120	-	-	8	ST	130	120	20	-	15
S	30	-	-	1	S	38	40	10	-	16
OSD	35	-	-	1	ST	20	30	6	-	
OSD	10	-	-	-	ST	5	15	0	-	
OSD	20	-	-	-	ST	20	30	0	-	
S	60	-	-	1	S	60	100	20	-	
S	5	-	-	-	S	33	15	6	-	
S	20	-	-	-	S	32	30	5	-	
OSD	15	-	-	1	ST	42	35	7	-	
S	62	-	-	1	S	45	80	15	-	
S	25	-	-	-	S	30	30	4	-	
S	15	-	-	2	S	26	25	5	-	
OSD	20	-	-	-	ST	50	35	8	-	
OSD	10	-	-	1	ST	23	30	4	-	
OSD	15	-	-	-	ST	20	20	5	-	
OSD	12	-	-	-	ST	10	10	4	-	
S	25	-	-	-	S	40	25	6	-	
S	17	-	-	-	S	25	50	5	-	
S	20	-	-	-	S	15	60	8	-	
S	36	-	-	-	S	15	60	9	-	

**STATEMENT - VII**  
**CIVIC AND OTHER AMENITIES IN SLUMS, 1999**

Sl. No.	Class and Name of Town	Name of the Slum	Is it Notified	Number of Households (approximate)	Population of the Slum (approximate)	Paved Roads (in kilometers)
1	2	3	4	5	6	7
		(20) Fulbag Near Jakatnaka	No	100	530	-
		(21) Zupadpatti Near Trikamji Temple	No	30	180	-
17	III Karjan	(1) Jalaram Nagar	No	400	2,000	1
		(2) Santoshnagar	No	200	1,000	1
		(3) Valinagari	No	200	1,000	-
		(4) Marwadivas	No	80	400	0
		(5) Thakardavas	No	100	500	0
		(6) Rathodvas	No	64	320	0
		(7) Harijanvas	No	25	125	0
		(8) Rathodiyavas	No	70	350	-
		(9) Jantanagar	No	107	535	-
		(10) Indiranagari	No	40	200	-
		(11) Unda Faliya	No	100	5,000	-
		(12) Rathodiyavas	No	70	300	-
		(13) Maiparu	No	40	200	-

**STATEMENT - VII**  
**CIVIC AND OTHER AMENITIES IN SLUMS, 1999**

System of Sewerage	Number of Latrines			Method of disposal of Night Soil	Number of Tap points/ Public hydrants installed for supply of Protected Water	Electricity Connections			Sl. No.	
	Private Water Borne	Service	Others			Domestic	Road Lighting	Others		
8	9	10	11	12	13	14	15	16	17	1
OSD	60	-	-	1	ST	25	70	10	-	
S	25	-	-	-	S	20	20	3	-	
OSD	150	-	-	4	ST	204	175	10	-	17
OSD	50	-	-	2	ST	135	140	10	-	
OSD	25	-	-	-	ST	131	130	12	-	
OSD	30	-	-	-	ST	45	42	0	-	
OSD	35	-	-	-	ST	39	80	3	-	
OSD	20	-	-	-	ST	56	30	3	-	
OSD	15	-	-	-	ST	26	20	2	-	
OSD	10	-	-	-	ST	36	20	2	-	
OSD	10	-	-	-	ST	57	45	5	-	
OSD	7	-	-	-	ST	28	42	2	-	
OSD	40	-	-	4	ST	55	32	3	-	
OSD	15	-	-	2	ST	27	64	3	-	
OSD	5	-	-	4	ST	28	4	4	-	

**APPENDIX****TOWNS SHOWING THEIR OUTGROWTHS WITH POPULATION**

Sl. No.	Name of the Town with Location Code	Population of Core Town	Outgrowth	Population of Outgrowths
1	2	3	4	5
1	Vadodara (M Corp.)	41909000	1,306,227	(i) Undera (OG) 12,392 (ii) Karodiya (OG) 11,532 (iii) Harni (OG) 4,915 (iv) Sama (OG) 20,524 (v) Sayajipura (OG) 8,604 (vi) Bapod (OG) 12,910 (vii) Kapurai (OG) 8,084 (viii) Kalali (OG) 2,107 (ix) Chhani (OG) 23,933
2	Padra (M)	41915000	35,923	(i) Padra (OG) 3,282

Part – B

PRIMARY CENSUS ABSTRACT



# Primary Census Abstract

## Brief note on Primary Census Abstract :

The first census of the third millennium and twenty first century the Census of India, 2001 was the 14<sup>th</sup> continuous and uninterrupted Indian census since 1872. Thus, 2001 Census will provide data on population and its characteristics marking transition from one century and millennium to another.

The gigantic operation of Population Enumeration (considered by many to be the single largest and complex peace time administrative exercise in the world) was made possible due to the door to door universal canvassing of the Household Schedule by about 2 million enumerators and supervisors covering 593 districts, 5,463 sub-district, 5,161 towns and 638,588 villages. The comprehensive Household Schedule which replaced the individual slip had three parts and two sides A and B. Part I contained the Location Particulars; Part II related to the Individual Particulars and Part III contained questions for Household engaged in cultivation/Plantation. The part II of the Household Schedule had 39 columns and 23 questions all of which were universally canvassed and no sampling was resorted to during enumeration.

### Data Processing

A quantum leap was made in the technology front while processing the Census 2001 data both for Houselisting and Population Enumeration. The Census schedules for both the phases were scanned through high speed scanners in fifteen data centers across the country and hand-written data from the schedules were converted into digitized form through Intelligent Character Reading (ICR) software for creation of ASCII records for further processing. The designing and formatting of the Household Schedule had to be done very carefully using specialized software so as to ensure uniformity, which was an essential pre-requisite for scanning. The selection of appropriate state-of-art technology in data processing has made it possible to produce all the Houselisting as well as Population Enumeration tables on full count basis for the first time in the history of Census. For Census 2001, about 202 million schedules consisting of about 1,028 million records were scanned and processed within a span of only 10 months starting October, 2002.

### Task Force on Quality Assurance

After the data is processed, it is expedient on the part of the data producing agency to satisfy itself about its quality before putting the same in public domain. This has to be done mainly through the process of internal consistency, comparison with similar data in the past and also through validation with likewise data if available, from external sources. Quite often the local knowledge and perception has to be brought into play to understand both the existing and the new emerging trends of population distribution and characteristics. The other very important aspect of the data quality is to ensure complete coverage of all geographical areas especially for the population enumeration phase where the data is disseminated right up to the village level in the rural areas and the ward level in the urban areas. Thus ensuring the complete coverage and correct geographical linkage of each enumeration block was one of the major planks of the quality control, specially for small area population statistics.

A very comprehensive check and edit mechanism was put in place to objectively examine the preliminary Census 2001 Population Enumeration results and finally clear them for use. The responsibility of the final clearance of data was with the Task Force on Quality Assurance (TFQA), headed by the Registrar General and Census Commissioner, India. The other members of the TFQA were the Heads and senior officers of the Census Division, Data Processing Division, Map Division, Demography Division and Social Studies Division. The Directors of Census Operations were co-opted as members whenever the TFQA discussed the data for their States/Union territories. The Directors and their senior officers were required to make detailed presentations of data for their own state both in respect to the quality and the coverage and only after the full possible cleared.

There has been a major departure in Census 2001 from the past in respect of the procedure followed for finalization of the Scheduled Castes and the Scheduled Tribes population. In the earlier censuses, the total Scheduled Castes and Scheduled



Tribes populations were finalized at the time of the manual compilation of the Primary Census Abstracts (PCA) at the Regional Tabulation Offices which were specially set up for this purpose. The individual Scheduled Castes and the Scheduled Tribes population for each state was finalized much later based on manual coding done by the coders. In 2001 Census, each individual Scheduled Caste and the Scheduled Tribe have been coded directly on the computers by the Data Entry Operators through a process known as Computer Assisted Coding (CAC) and taken up along with the processing of PCA data. The CAC process involves pulling down, from the relevant dictionary of the Scheduled Castes and the Scheduled Tribes, on the computer screen and coding from the dictionary by referring to the image of the specific individual entry in the Household Schedule appearing on the screen. The CAC of the response on Religion wherever required, was also undertaken along with the processing of PCA. This is because the Scheduled Castes status had to be determined in relation to the religion of the individual. Two Special Task Forces, one on Religion and the other on Scheduled Castes/Scheduled Tribes were constituted for scrutiny and appropriate classification of these responses.

The main task of the Special Task Force on Religion was to appropriately merge or group the new responses encountered and code it into the appropriate religious community based on available literature and local knowledge. The Special Task Force on Scheduled Castes and Scheduled Tribes examined the different Scheduled Castes and Scheduled Tribes entries encountered and classified these into appropriate category of the Scheduled Castes or the Scheduled Tribes principally based on the Presidential Notification and the available literature. Thus a very systematic and scientific mechanism was operationalised to firm up the individual religion and the individual Scheduled Castes/Tribes returns. The Scheduled Castes and the Scheduled Tribes population in 2001 Census, is thus being finalized by aggregating the population data for individual Scheduled Castes and the Scheduled Tribes at appropriate geographical levels.

The entire work relating to the data validation and scrutiny was completed by all the States/Union Territories under the overall supervision and monitoring of the Census Division of the Office of the Registrar General, India with active cooperation and support of the Social Studies Division, Data

Processing Division, Data Dissemination Division and Map Division.

### **Primary Census Abstract**

The Primary Census Abstract which is yet another important publication of 2001 Census gives basic information on Area, Total Household, Total population, Scheduled Castes, Scheduled Tribes population, Population in the age group 0-6, Literates, Main workers and Marginal workers classified by the four broad industrial categories, namely (i) Cultivators, (ii) Agricultural labourers (iii) Household Industry Workers and (iv) Other workers and also Non-workers. The characteristics of the Total population includes Scheduled Castes, Scheduled Tribes, Institutional and Houseless population and are presented by sex and rural-urban residence. This data is presented at different levels, namely India, State/Union Territories, Districts and Cities, Urban Agglomerations (Population 100,000 and above) in three different tables. In addition, the Appendix of said publication provides Houseless and Institutional Households and their population by residence and sex for 2001 for India, State and Union territory.

Apart from the India and State/Union Territory volumes for Primary Census Abstract, the District Census Handbook contains District Primary Census Abstract, Appendix to District Primary Census Abstract, Primary Census Abstract for Scheduled Castes, Primary Census Abstract for Scheduled Tribes, Village Primary Census Abstract and Urban Primary Census Abstract of the concerned district in the state.

It was for the first time at the 1981 Census that the Primary Census Abstract (PCA) was brought out for the Scheduled Castes and the Scheduled Tribes separately on the pattern of General Primary Census Abstract. This practice was continued in 1991 also. In the 1961 and 1971 Censuses, such data were made available in Table C-VIII-Social and Cultural table and to some extent in the series 'Special Tables for Scheduled Castes/Scheduled Tribes'.

The format of Primary Census Abstract has been restructured slightly in the 2001 Census as compared to that of 1991 Census. The nine-fold industrial classification of main workers given in the Primary Census Abstract of 1991 Census has been discontinued and its place, four-fold industrial classification of both 'main workers' and 'marginal workers' are included. In 1981 census only main workers were presented in to four categories. One

of the novel features of the primary census abstract of 1991 census was the presentation of data of the population of age group 0-6 is continued in 2001 Census also. This will help the data users in better analysis and understanding of this literacy data.

### Level of presentation in District Census Handbooks:

The Primary Census Abstract data in different PCAs are presented at different levels. The level of presentation of Primary Census Abstracts are as under:

The PCA Data for villages was presented CD Block wise for the first time in 1991 Census. This practice is continued in 2001 Census also. The data for each CD Block is presented both for rural and urban areas separately. All the villages within the CD Block constitute the rural portion and the Census Towns and Outgrowths are shown under the urban portion of the CD Block. In case a CD Block is spread over two or more districts, than portion which falls within the district is presented, the data pertaining to remaining portion of the CD Block is presented in the concerned District Census Handbook. The data in the Urban Primary Census Abstract for each town as well as for town with outgrowths in the district are presented. The data for all the wards and the outgrowths of the town(s) are also presented separately below the concerned town(s).

The District Primary Census Abstract is presented in 59 columns. The Primary Census Abstract for Scheduled Castes and Primary Census Abstract for Scheduled Tribes are presented in 52 columns. The Village Primary Census Abstract and Urban Primary Census Abstract are presented in 58 columns.

The concepts and definitions used in the column heading are explained under the sub heading 'Census Concepts' in the Analytical Note. The term 'Total Population' includes the Scheduled Castes, the Scheduled Tribes, the Institutional and the Houseless populations. The explanation regarding area figures presented at various level in the Primary Census Abstracts are as follows:

### Area Figures

The area figures supplied by local revenue authorities of the district in respect of tehsils, Police Stations and by the local bodies in respect of towns are given in square kilometers. The area figures of the villages supplied by the Tahsildars in acres have been converted and shown in hectares. The area

figures of the CD Block is the total of the village areas coming under each CD Block. The area figures for the district are the same as adopted by the Surveyor General of India to maintain uniformity at the national level. The total area figures of all the tahsils/CD Blocks within the district may not tally with area figures of the district because former represents land use area only. Similarly, the total of all the villages may not tally with the entire rural of Police Station/Tahsil. The difference may be due to the fact that while the area covered by hills, forests and rivers etc, have been accounted in the Tahsils and P.S. level the same may not be covered under the area of the villages. Apart from this it may also differ due to varying methods of computation adopted at different levels.

An appendix to District Primary Census Abstract has also been furnished showing urban enumeration block-wise particulars on Total Population, the Scheduled Castes Population and the Scheduled Tribes Population for each town

The following Abbreviations have been used in the Primary Census Abstract for facility of presentations:

1	Municipal Corporation/ Corporation	M. Corp.
2	Municipality	M
3	Municipal Council	MCI
4	Cantonment Board/Cantonment	CB
5	Notified Area/Notified Area Committee/Notified Committee	NAC
6	Industrial Notified Area	INA
7	Gram Panchayat/ Village Panchayat	VP
8	Nagar Panchayat/ Town Panchayat	NP
9	Census Town	CT
10	Total	T
11	Rural	R
12	Urban	U

The following conversion factor has been used for converting areas into hectares and hectares into km<sup>2</sup>

$$\text{Acres} \times 0.40467 = \text{hectares}$$

$$100 \text{ Hectares} = 1 \text{ Km}^2$$



DISTRICT  
PRIMARY CENSUS ABSTRACT  
(GENERAL)

## DISTRICT PRIMARY

Location Code Number	District/ CD Block/ U.A./ City/ Town	Total/ Rural/ Urban	Area of Town/ Ward in Square Kilometre	Number of Households	Total Population (Including Institutional and Houseless Population)			Population in the Age-Group 0-6		
					Persons	Males	Females	Persons	Males	Females
					6	7	8	9	10	11
<b>19</b>	<b>Vadodara</b>	<b>Total</b>	<b>*7,550.0</b>	<b>739,276</b>	<b>3,641,802</b>	<b>1,897,368</b>	<b>1,744,434</b>	<b>493,196</b>	<b>261,562</b>	<b>231,634</b>
		<b>Rural</b>	<b>7,278.8</b>	<b>388,524</b>	<b>1,995,580</b>	<b>1,034,338</b>	<b>961,242</b>	<b>300,785</b>	<b>156,648</b>	<b>144,137</b>
		<b>Urban</b>	<b>271.2</b>	<b>350,752</b>	<b>1,646,222</b>	<b>863,030</b>	<b>783,192</b>	<b>192,411</b>	<b>104,914</b>	<b>87,497</b>
0001	Savli	Total	792.0	46,963	237,929	125,292	112,637	34,059	18,178	15,881
		Rural	792.0	46,963	237,929	125,292	112,637	34,059	18,178	15,881
		Urban	-	-	-	-	-	-	-	-
0002	Vadodara	Total	575.9	79,912	386,573	203,785	182,788	53,454	28,890	24,564
		Rural	479.6	43,431	214,944	112,529	102,415	29,866	15,903	13,963
		Urban	96.3	36,481	171,629	91,256	80,373	23,588	12,987	10,601
41901000	Nandesari (CT)	Urban	7.9	1,553	7,270	3,878	3,392	1,157	669	488
41903000	Ranoli (CT)	Urban	6.9	2,360	11,057	6,000	5,057	1,493	785	708
41905000	Karachiya (CT)	Urban	1.0	1,589	7,736	4,297	3,439	986	540	446
41907000	Bajwa (CT)	Urban	1.9	1,724	9,192	4,810	4,382	1,153	629	524
41908000	Jawaharnagar (Gujarat Refinery) (CT)	Urban	7.0	1,111	4,667	2,402	2,265	689	360	329
41909000	Undera (OG) - Ward No.11	Urban	4.4	2,492	12,392	6,553	5,839	1,693	955	738
41909000	Karodiya (OG) - Ward No.12	Urban	2.6	2,367	11,532	6,161	5,371	1,845	992	853
41909000	Harni (OG) - Ward No.13	Urban	17.5	1,002	4,915	2,615	2,300	662	377	285
41909000	Sama (OG) - Ward No.14	Urban	6.3	4,424	20,524	10,894	9,630	2,748	1,526	1,222
41909000	Sayajipura (OG) - Ward No.15	Urban	8.6	1,913	8,604	4,623	3,981	1,285	683	602
41909000	Bapod (OG) - Ward No.16	Urban	7.4	2,812	12,910	6,865	6,045	2,156	1,176	980
41909000	Kapurai (OG) - Ward No.17	Urban	6.2	1,799	8,084	4,213	3,871	1,264	667	597
41909000	Kalali (OG) - Ward No.18	Urban	4.0	451	2,107	1,112	995	258	138	120
41909000	Chhani (OG) - Ward No.19	Urban	8.7	4,997	23,933	12,626	11,307	2,983	1,683	1,300
41910000	Tarsali (CT)	Urban	6.1	5,887	26,706	14,207	12,499	3,216	1,807	1,409
0003	Vaghodia	Total	561.5	27,495	132,279	68,480	63,799	19,326	10,033	9,293
		Rural	561.5	27,495	132,279	68,480	63,799	19,326	10,033	9,293
		Urban	-	-	-	-	-	-	-	-
0004	Jetpur Pavi	Total	805.6	41,621	225,894	116,158	109,736	35,488	18,339	17,149
		Rural	805.6	41,621	225,894	116,158	109,736	35,488	18,339	17,149
		Urban	-	-	-	-	-	-	-	-
0005	Chhota Udaipur	Total	761.5	28,390	179,486	90,310	89,176	35,062	17,871	17,191
		Rural	761.5	28,390	179,486	90,310	89,176	35,062	17,871	17,191
		Urban	-	-	-	-	-	-	-	-
0006	Kavant	Total	607.8	29,691	170,524	86,335	84,189	31,505	15,801	15,704
		Rural	607.8	29,691	170,524	86,335	84,189	31,505	15,801	15,704
		Urban	-	-	-	-	-	-	-	-
0007	Nasvadi	Total	535.2	23,625	124,828	63,783	61,045	20,526	10,429	10,097
		Rural	535.2	23,625	124,828	63,783	61,045	20,526	10,429	10,097
		Urban	-	-	-	-	-	-	-	-

\* These figures represent 'Geographical area' figures supplied by the Surveyor General. Figures for urban area are those supplied by the local Bodies. Area figures for rural are derived by subtracting the urban area from the total area of the District. The total of the area figures of talukas will not tally with the district figures because the former represents 'Land Use Area' and are derived from the figures supplied by the Director of Land Records.

## PRIMARY CENSUS ABSTRACT

## CENSUS ABSTRACT

Scheduled Castes Population			Scheduled Tribes Population			Literates			Total/ Rural/ Urban	District/ City/ Town	CD Block/ U.A./ 2
Persons	Males	Females	Persons	Males	Females	Persons	Males	Females	3	2	
12	13	14	15	16	17	18	19	20			
<b>204,285</b>	<b>106,497</b>	<b>97,788</b>	<b>967,393</b>	<b>496,058</b>	<b>471,335</b>	<b>2,228,008</b>	<b>1,309,347</b>	<b>918,661</b>	<b>Total</b>	<b>Vadodara</b>	
<b>94,296</b>	<b>49,097</b>	<b>45,199</b>	<b>888,285</b>	<b>454,175</b>	<b>434,110</b>	<b>976,547</b>	<b>616,463</b>	<b>360,084</b>	<b>Rural</b>		
<b>109,989</b>	<b>57,400</b>	<b>52,589</b>	<b>79,108</b>	<b>41,883</b>	<b>37,225</b>	<b>1,251,461</b>	<b>692,884</b>	<b>558,577</b>	<b>Urban</b>		
12,407	6,566	5,841	17,065	8,996	8,069	134,466	85,505	48,961	Total	Savli	
12,407	6,566	5,841	17,065	8,996	8,069	134,466	85,505	48,961	Rural		
-	-	-	-	-	-	-	-	-	Urban		
29,754	15,555	14,199	32,583	17,060	15,523	253,959	150,457	103,502	Total	Vadodara	
15,341	8,030	7,311	21,063	11,053	10,010	134,659	81,323	53,336	Rural		
14,413	7,525	6,888	11,520	6,007	5,513	119,300	69,134	50,166	Urban		
135	70	65	29	16	13	5,092	3,029	2,063	Urban	Nandesari (CT)	
1,225	636	589	516	255	261	7,791	4,628	3,163	Urban	Ranoli (CT)	
736	7,525	350	442	221	221	5,423	3,382	2,041	Urban	Karachiya (CT)	
1,801	7,525	842	319	167	152	6,117	3,568	2,549	Urban	Bajwa (CT)	
311	7,525	152	277	150	127	3,693	1,995	1,698	Urban	Jawaharnagar (Gujarat Refinery) (CT)	
1,204	7,525	585	645	329	316	8,970	5,136	3,834	Urban	Undera (OG) - Ward No.11	
1,014	7,525	516	863	435	428	7,639	4,650	2,989	Urban	Karodiya (OG) - Ward No.12	
501	7,525	244	669	350	319	2,994	1,777	1,217	Urban	Harni (OG) - Ward No.13	
1,278	7,525	586	1,063	563	500	14,683	8,353	6,330	Urban	Sama (OG) - Ward No.14	
393	7,525	173	1,488	760	728	5,638	3,312	2,326	Urban	Sayajipura (OG) - Ward No.15	
751	7,525	358	1,789	948	841	7,165	4,302	2,863	Urban	Bapod (OG) - Ward No.16	
849	7,525	421	695	377	318	4,945	2,947	1,998	Urban	Kapurai (OG) - Ward No.17	
220	7,525	104	264	135	129	1,421	839	582	Urban	Kalali (OG) - Ward No.18	
1,828	7,525	881	1,453	755	698	16,811	9,515	7,296	Urban	Chhani (OG) - Ward No.19	
2,167	7,525	1,022	1,008	546	462	20,918	11,701	9,217	Urban	Tarsali (CT)	
6,275	7,525	3,096	38,198	19,786	18,412	74,244	46,279	27,965	Total	Vaghodia	
6,275	7,525	3,096	38,198	19,786	18,412	74,244	46,279	27,965	Rural		
-	7,525	-	-	-	-	-	-	-	Urban		
5,463	7,525	2,668	175,183	89,810	85,373	93,025	62,686	30,339	Total	Jetpur Pavi	
5,463	7,525	2,668	175,183	89,810	85,373	93,025	62,686	30,339	Rural		
-	7,525	-	-	-	-	-	-	-	Urban		
5,396	7,525	2,562	169,818	85,246	84,572	34,618	23,868	10,750	Total	Chhota Udaipur	
5,396	7,525	2,562	169,818	85,246	84,572	34,618	23,868	10,750	Rural		
-	7,525	-	-	-	-	-	-	-	Urban		
4,195	7,525	1,975	157,738	79,642	78,096	46,365	32,339	14,026	Total	Kavant	
4,195	7,525	1,975	157,738	79,642	78,096	46,365	32,339	14,026	Rural		
-	7,525	-	-	-	-	-	-	-	Urban		
1,672	7,525	814	107,547	54,727	52,820	49,191	32,597	16,594	Total	Nasvadi	
1,672	7,525	814	107,547	54,727	52,820	49,191	32,597	16,594	Rural		
-	7,525	-	-	-	-	-	-	-	Urban		

## DISTRICT PRIMARY

Location Code Number	District/ CD Block/ U.A./ City/ Town	Total/ Rural/ Urban	Illiterates			Total Workers			Main Workers		
			Persons	Males	Females	Persons	Males	Females	Persons	Males	Females
			21	22	23	24	25	26	27	28	29
<b>19</b>	<b>Vadodara</b>	<b>Total</b>	<b>1,413,794</b>	<b>588,021</b>	<b>825,773</b>	<b>1,518,845</b>	<b>1,059,861</b>	<b>458,984</b>	<b>1,202,620</b>	<b>977,232</b>	<b>225,388</b>
		<b>Rural</b>	<b>1,019,033</b>	<b>417,875</b>	<b>601,158</b>	<b>988,459</b>	<b>607,095</b>	<b>381,364</b>	<b>698,362</b>	<b>538,569</b>	<b>159,793</b>
		<b>Urban</b>	<b>394,761</b>	<b>170,146</b>	<b>224,615</b>	<b>530,386</b>	<b>452,766</b>	<b>77,620</b>	<b>504,258</b>	<b>438,663</b>	<b>65,595</b>
0001	Savli	Total	103,463	39,787	63,676	110,473	73,792	36,681	78,298	64,785	13,513
		Rural	103,463	39,787	63,676	110,473	73,792	36,681	78,298	64,785	13,513
		Urban	-	-	-	-	-	-	-	-	-
0002	Vadodara	Total	132,614	53,328	79,286	143,779	112,411	31,368	118,156	102,462	15,694
		Rural	80,285	31,206	49,079	86,646	63,944	22,702	67,110	56,971	10,139
		Urban	52,329	22,122	30,207	57,133	48,467	8,666	51,046	45,491	5,555
41901000	Nandesari (CT)	Urban	2,178	849	1,329	2,935	2,112	823	2,123	1,954	169
41903000	Ranoli (CT)	Urban	3,266	1,372	1,894	3,633	3,280	353	3,448	3,194	254
41905000	Karachiya (CT)	Urban	2,313	915	1,398	2,715	2,455	260	2,433	2,234	199
41907000	Bajwa (CT)	Urban	3,075	1,242	1,833	3,086	2,528	558	2,448	2,294	154
41908000	Jawaharnagar (Gujarat Refinery) (CT)	Urban	974	407	567	1,418	1,214	204	1,334	1,150	184
41909000	Udera (OG) - Ward No.11	Urban	3,422	1,417	2,005	3,863	3,391	472	3,413	3,169	244
41909000	Karodiya (OG) - Ward No.12	Urban	3,893	1,511	2,382	3,730	3,188	542	3,135	2,880	255
41909000	Harni (OG) - Ward No.13	Urban	1,921	838	1,083	1,745	1,418	327	1,464	1,259	205
41909000	Sama (OG) - Ward No.14	Urban	5,841	2,541	3,300	6,750	5,633	1,117	6,653	5,586	1,067
41909000	Sayajipura (OG) - Ward No.15	Urban	2,966	1,311	1,655	3,020	2,607	413	2,928	2,561	367
41909000	Bapod (OG) - Ward No.16	Urban	5,745	2,563	3,182	4,245	3,538	707	3,970	3,378	592
41909000	Kapurai (OG) - Ward No.17	Urban	3,139	1,266	1,873	2,700	2,279	421	2,018	1,818	200
41909000	Kalali (OG) - Ward No.18	Urban	686	273	413	792	646	146	733	612	121
41909000	Chhani (OG) - Ward No.19	Urban	7,122	3,111	4,011	8,105	6,742	1,363	7,189	6,258	931
41910000	Tarsali (CT)	Urban	5,788	2,506	3,282	8,396	7,436	960	7,757	7,144	613
0003	Vaghodia	Total	58,035	22,201	35,834	61,482	40,313	21,169	44,108	35,250	8,858
		Rural	58,035	22,201	35,834	61,482	40,313	21,169	44,108	35,250	8,858
		Urban	-	-	-	-	-	-	-	-	-
0004	Jetpur Pavi	Total	132,869	53,472	79,397	128,435	68,663	59,772	85,517	60,856	24,661
		Rural	132,869	53,472	79,397	128,435	68,663	59,772	85,517	60,856	24,661
		Urban	-	-	-	-	-	-	-	-	-
0005	Chhota Udaipur	Total	144,868	66,442	78,426	93,028	48,502	44,526	53,690	39,146	14,544
		Rural	144,868	66,442	78,426	93,028	48,502	44,526	53,690	39,146	14,544
		Urban	-	-	-	-	-	-	-	-	-
0006	Kavant	Total	124,159	53,996	70,163	97,445	50,508	46,937	61,657	42,990	18,667
		Rural	124,159	53,996	70,163	97,445	50,508	46,937	61,657	42,990	18,667
		Urban	-	-	-	-	-	-	-	-	-
0007	Nasvadi	Total	75,637	31,186	44,451	69,030	37,339	31,691	41,418	31,105	10,313
		Rural	75,637	31,186	44,451	69,030	37,339	31,691	41,418	31,105	10,313
		Urban	-	-	-	-	-	-	-	-	-

PRIMARY CENSUS ABSTRACT

CENSUS ABSTRACT

Industrial Category of Main Workers												Total/ District/ CD Block/ U.A./	
Cultivators			Agricultural Labourers			Household Industry Workers			Other Workers			Rural/ Urban	City/ Town
Persons	Males	Females	Persons	Males	Females	Persons	Males	Females	Persons	Males	Females	3	2
30	31	32	33	34	35	36	37	38	39	40	41		
<b>276,190</b>	<b>230,988</b>	<b>45,202</b>	<b>272,253</b>	<b>183,680</b>	<b>88,573</b>	<b>15,695</b>	<b>11,905</b>	<b>3,790</b>	<b>638,482</b>	<b>550,659</b>	<b>87,823</b>	<b>Total</b>	<b>Vadodara</b>
<b>272,088</b>	<b>227,231</b>	<b>44,857</b>	<b>264,362</b>	<b>178,312</b>	<b>86,050</b>	<b>9,404</b>	<b>7,324</b>	<b>2,080</b>	<b>152,508</b>	<b>125,702</b>	<b>26,806</b>	<b>Rural</b>	
<b>4,102</b>	<b>3,757</b>	<b>345</b>	<b>7,891</b>	<b>5,368</b>	<b>2,523</b>	<b>6,291</b>	<b>4,581</b>	<b>1,710</b>	<b>485,974</b>	<b>424,957</b>	<b>61,017</b>	<b>Urban</b>	
27,949	25,701	2,248	30,465	22,262	8,203	771	604	167	19,113	16,218	2,895	Total	Savli
27,949	25,701	2,248	30,465	22,262	8,203	771	604	167	19,113	16,218	2,895	Rural	
-	-	-	-	-	-	-	-	-	-	-	-	Urban	
13,670	12,760	910	24,939	18,202	6,737	1,625	1,236	389	77,922	70,264	7,658	Total	Vadodara
12,279	11,517	762	22,620	16,611	6,009	1,056	801	255	31,155	28,042	3,113	Rural	
1,391	1,243	148	2,319	1,591	728	569	435	134	46,767	42,222	4,545	Urban	
302	209	93	72	50	22	-	-	-	1,749	1,695	54	Urban	Nandesari (CT)
81	78	3	177	126	51	31	28	3	3,159	2,962	197	Urban	Ranoli (CT)
46	38	8	163	117	46	19	18	1	2,205	2,061	144	Urban	Karachiya (CT)
17	14	3	26	24	2	55	50	5	2,350	2,206	144	Urban	Bajwa (CT)
-	-	-	-	-	-	-	-	-	1,334	1,150	184	Urban	Jawaharnagar (Gujarat Refinery) (CT)
148	139	9	103	73	30	22	18	4	3,140	2,939	201	Urban	Undera (OG) - Ward No.11
57	54	3	167	116	51	31	28	3	2,880	2,682	198	Urban	Karodiya (OG) - Ward No.12
21	19	2	92	60	32	29	15	14	1,322	1,165	157	Urban	Harni (OG) - Ward No.13
29	23	6	184	140	44	76	64	12	6,364	5,359	1,005	Urban	Sama (OG) - Ward No.14
40	37	3	32	30	2	25	17	8	2,831	2,477	354	Urban	Sayajipura (OG) - Ward No.15
1	1	-	16	12	4	24	17	7	3,929	3,348	581	Urban	Bapod (OG) - Ward No.16
46	43	3	44	36	8	22	15	7	1,906	1,724	182	Urban	Kapurai (OG) - Ward No.17
62	61	1	254	155	99	6	6	-	411	390	21	Urban	Kalali (OG) - Ward No.18
456	447	9	819	494	325	162	103	59	5,752	5,214	538	Urban	Chhani (OG) - Ward No.19
85	80	5	170	158	12	67	56	11	7,435	6,850	585	Urban	Tarsali (CT)
12,002	10,655	1,347	13,939	9,564	4,375	512	354	158	17,655	14,677	2,978	Total	Vaghodia
12,002	10,655	1,347	13,939	9,564	4,375	512	354	158	17,655	14,677	2,978	Rural	
-	-	-	-	-	-	-	-	-	-	-	-	Urban	
49,478	37,452	12,026	26,114	15,569	10,545	876	688	188	9,049	7,147	1,902	Total	Jetpur Pavi
49,478	37,452	12,026	26,114	15,569	10,545	876	688	188	9,049	7,147	1,902	Rural	
-	-	-	-	-	-	-	-	-	-	-	-	Urban	
34,456	26,561	7,895	10,897	6,376	4,521	1,254	912	342	7,083	5,297	1,786	Total	Chhota Udaipur
34,456	26,561	7,895	10,897	6,376	4,521	1,254	912	342	7,083	5,297	1,786	Rural	
-	-	-	-	-	-	-	-	-	-	-	-	Urban	
42,813	31,288	11,525	12,888	6,865	6,023	559	399	160	5,397	4,438	959	Total	Kavant
42,813	31,288	11,525	12,888	6,865	6,023	559	399	160	5,397	4,438	959	Rural	
-	-	-	-	-	-	-	-	-	-	-	-	Urban	
18,072	15,316	2,756	18,452	11,731	6,721	281	224	57	4,613	3,834	779	Total	Nasvadi
18,072	15,316	2,756	18,452	11,731	6,721	281	224	57	4,613	3,834	779	Rural	
-	-	-	-	-	-	-	-	-	-	-	-	Urban	



## DISTRICT PRIMARY

Location Code Number	District/ CD Block/ U.A./ City/ Town	Total/ Rural/ Urban	Marginal Workers			Industrial Category					
						Cultivators			Agricultural Labourers		
			Persons	Males	Females	Persons	Males	Females	Persons	Males	Females
1	2	3	42	43	44	45	46	47	48	49	50
<b>19</b>	<b>Vadodara</b>	<b>Total</b>	<b>316,225</b>	<b>82,629</b>	<b>233,596</b>	<b>58,400</b>	<b>9,512</b>	<b>48,888</b>	<b>199,003</b>	<b>48,922</b>	<b>150,081</b>
		<b>Rural</b>	<b>290,097</b>	<b>68,526</b>	<b>221,571</b>	<b>58,138</b>	<b>9,406</b>	<b>48,732</b>	<b>195,857</b>	<b>47,598</b>	<b>148,259</b>
		<b>Urban</b>	<b>26,128</b>	<b>14,103</b>	<b>12,025</b>	<b>262</b>	<b>106</b>	<b>156</b>	<b>3,146</b>	<b>1,324</b>	<b>1,822</b>
0001	Savli	Total	32,175	9,007	23,168	2,812	599	2,213	24,689	6,889	17,800
		Rural	32,175	9,007	23,168	2,812	599	2,213	24,689	6,889	17,800
		Urban	-	-	-	-	-	-	-	-	-
0002	Vadodara	Total	25,623	9,949	15,674	1,362	344	1,018	13,778	4,528	9,250
		Rural	19,536	6,973	12,563	1,222	307	915	12,269	3,866	8,403
		Urban	6,087	2,976	3,111	140	37	103	1,509	662	847
41901000	Nandesari (CT)	Urban	812	158	654	93	15	78	372	93	279
41903000	Ranoli (CT)	Urban	185	86	99	4	2	2	57	19	38
41905000	Karachiya (CT)	Urban	282	221	61	12	4	8	79	54	25
41907000	Bajwa (CT)	Urban	638	234	404	2	2	-	10	7	3
41908000	Jawaharnagar (Gujarat Refinery) (CT)	Urban	84	64	20	-	-	-	3	3	-
41909000	Undera (OG) - Ward No.11	Urban	450	222	228	5	3	2	105	37	68
41909000	Karodiya (OG) - Ward No.12	Urban	595	308	287	2	2	-	71	40	31
41909000	Harni (OG) - Ward No.13	Urban	281	159	122	2	1	1	24	11	13
41909000	Sama (OG) - Ward No.14	Urban	97	47	50	-	-	-	3	2	1
41909000	Sayajipura (OG) - Ward No.15	Urban	92	46	46	-	-	-	37	11	26
41909000	Bapod (OG) - Ward No.16	Urban	275	160	115	-	-	-	65	46	19
41909000	Kapurai (OG) - Ward No.17	Urban	682	461	221	2	-	2	256	153	103
41909000	Kalali (OG) - Ward No.18	Urban	59	34	25	2	2	-	46	25	21
41909000	Chhani (OG) - Ward No.19	Urban	916	484	432	12	5	7	170	93	77
41910000	Tarsali (CT)	Urban	639	292	347	4	1	3	211	68	143
0003	Vaghodia	Total	17,374	5,063	12,311	2,111	337	1,774	10,928	3,434	7,494
		Rural	17,374	5,063	12,311	2,111	337	1,774	10,928	3,434	7,494
		Urban	-	-	-	-	-	-	-	-	-
0004	Jetpur Pavi	Total	42,918	7,807	35,111	18,181	2,750	15,431	22,027	4,263	17,764
		Rural	42,918	7,807	35,111	18,181	2,750	15,431	22,027	4,263	17,764
		Urban	-	-	-	-	-	-	-	-	-
0005	Chhota Udaipur	Total	39,338	9,356	29,982	7,194	1,203	5,991	29,327	7,130	22,197
		Rural	39,338	9,356	29,982	7,194	1,203	5,991	29,327	7,130	22,197
		Urban	-	-	-	-	-	-	-	-	-
0006	Kavant	Total	35,788	7,518	28,270	12,480	1,810	10,670	21,213	4,993	16,220
		Rural	35,788	7,518	28,270	12,480	1,810	10,670	21,213	4,993	16,220
		Urban	-	-	-	-	-	-	-	-	-
0007	Nasvadi	Total	27,612	6,234	21,378	4,012	637	3,375	22,610	5,268	17,342
		Rural	27,612	6,234	21,378	4,012	637	3,375	22,610	5,268	17,342
		Urban	-	-	-	-	-	-	-	-	-

PRIMARY CENSUS ABSTRACT

CENSUS ABSTRACT

of Marginal Workers						Non-Workers			Total/	District/ CD Block/ U.A./	Location
Household Industry Workers			Other Workers						Rural/ Urban	City/ Town	Code Number
Persons	Males	Females	Persons	Males	Females	Persons	Males	Females			
51	52	53	54	55	56	57	58	59	3	2	1
6,950	1,563	5,387	51,872	22,632	29,240	2,122,957	837,507	1,285,450	Total	Vadodara	19
4,837	1,068	3,769	31,265	10,454	20,811	1,007,121	427,243	579,878	Rural		
2,113	495	1,618	20,607	12,178	8,429	1,115,836	410,264	705,572	Urban		
606	99	507	4,068	1,420	2,648	127,456	51,500	75,956	Total	Savli	0001
606	99	507	4,068	1,420	2,648	127,456	51,500	75,956	Rural		
-	-	-	-	-	-	-	-	-	Urban		
794	175	619	9,689	4,902	4,787	242,794	91,374	151,420	Total	Vadodara	0002
573	127	446	5,472	2,673	2,799	128,298	48,585	79,713	Rural		
221	48	173	4,217	2,229	1,988	114,496	42,789	71,707	Urban		
15	-	15	332	50	282	4,335	1,766	2,569	Urban	Nandesari (CT)	41901000
12	5	7	112	60	52	7,424	2,720	4,704	Urban	Ranoli (CT)	41903000
5	1	4	186	162	24	5,021	1,842	3,179	Urban	Karachiya (CT)	41905000
7	2	5	619	223	396	6,106	2,282	3,824	Urban	Bajwa (CT)	41907000
9	1	8	72	60	12	3,249	1,188	2,061	Urban	Jawaharnagar (Gujarat Refinery) (CT)	41908000
14	5	9	326	177	149	8,529	3,162	5,367	Urban	Undera (OG) - Ward No.11	41909000
9	2	7	513	264	249	7,802	2,973	4,829	Urban	Karodiya (OG) - Ward No.12	41909000
30	2	28	225	145	80	3,170	1,197	1,973	Urban	Harni (OG) - Ward No.13	41909000
4	1	3	90	44	46	13,774	5,261	8,513	Urban	Sama (OG) - Ward No.14	41909000
3	1	2	52	34	18	5,584	2,016	3,568	Urban	Sayajipura (OG) - Ward No.15	41909000
14	7	7	196	107	89	8,665	3,327	5,338	Urban	Bapod (OG) - Ward No.16	41909000
14	2	12	410	306	104	5,384	1,934	3,450	Urban	Kapurai (OG) - Ward No.17	41909000
1	-	1	10	7	3	1,315	466	849	Urban	Kalali (OG) - Ward No.18	41909000
73	15	58	661	371	290	15,828	5,884	9,944	Urban	Chhani (OG) - Ward No.19	41909000
11	4	7	413	219	194	18,310	6,771	11,539	Urban	Tarsali (CT)	41910000
401	49	352	3,934	1,243	2,691	70,797	28,167	42,630	Total	Vaghodia	0003
401	49	352	3,934	1,243	2,691	70,797	28,167	42,630	Rural		
-	-	-	-	-	-	-	-	-	Urban		
510	92	418	2,200	702	1,498	97,459	47,495	49,964	Total	Jetpur Pavi	0004
510	92	418	2,200	702	1,498	97,459	47,495	49,964	Rural		
-	-	-	-	-	-	-	-	-	Urban		
707	175	532	2,110	848	1,262	86,458	41,808	44,650	Total	Chhota Udaipur	0005
707	175	532	2,110	848	1,262	86,458	41,808	44,650	Rural		
-	-	-	-	-	-	-	-	-	Urban		
319	77	242	1,776	638	1,138	73,079	35,827	37,252	Total	Kavant	0006
319	77	242	1,776	638	1,138	73,079	35,827	37,252	Rural		
-	-	-	-	-	-	-	-	-	Urban		
157	33	124	833	296	537	55,798	26,444	29,354	Total	Nasvadi	0007
157	33	124	833	296	537	55,798	26,444	29,354	Rural		
-	-	-	-	-	-	-	-	-	Urban		

## DISTRICT PRIMARY

Location Code Number	District/ CD Block/ U.A./ City/ Town	Total/ Rural/ Urban	Area of Town/ Ward in Square Kilometre	Number of Households	Total Population (Including Institutional and Houseless Population)			Population in the Age-Group 0-6		
					Persons	Males	Females	Persons	Males	Females
					6	7	8	9	10	11
0008	Sankheda	Total	722.6	38,568	185,856	96,688	89,168	25,005	13,091	11,914
		Rural	719.6	36,506	175,366	91,263	84,103	23,635	12,334	11,301
		Urban	3.1	2,062	10,490	5,425	5,065	1,370	757	613
41913000	Bodeli (CT)	Urban	3.1	2,062	10,490	5,425	5,065	1,370	757	613
0009	Dabhoi	Total	608.4	27,877	128,077	66,852	61,225	16,309	8,617	7,692
		Rural	608.4	27,877	128,077	66,852	61,225	16,309	8,617	7,692
		Urban	-	-	-	-	-	-	-	-
0010	Padra	Total	534.8	40,602	204,313	107,715	96,598	28,314	15,089	13,225
		Rural	534.7	40,014	201,031	106,017	95,014	27,827	14,830	12,997
		Urban	0.0	588	3,282	1,698	1,584	487	259	228
41915000	Padra (OG) - Ward No.6	Urban	0.0	588	3,282	1,698	1,584	487	259	228
0011	Karjan	Total	586.2	27,862	136,128	71,280	64,848	18,905	9,939	8,966
		Rural	586.2	27,862	136,128	71,280	64,848	18,905	9,939	8,966
		Urban	-	-	-	-	-	-	-	-
0012	Sinor	Total	292.5	15,049	69,094	36,039	33,055	8,277	4,374	3,903
		Rural	292.5	15,049	69,094	36,039	33,055	8,277	4,374	3,903
		Urban	-	-	-	-	-	-	-	-
<b>URBAN</b>										
50340000	Vadodara UA	Urban	213.9	320,455	1,491,045	782,251	708,794	173,667	94,768	78,899
50340100	(a) Vadodara (M Corp+OG)	Urban	173.9	303,130	1,411,228	739,675	671,553	162,928	88,807	74,121
50340101	(i) Vadodara (M Corp.)	Urban	108.3	280,873	1,306,227	684,013	622,214	148,034	80,610	67,424
50340102	(ii) Undera (OG)	Urban	4.4	2,492	12,392	6,553	5,839	1,693	955	738
50340103	(iii) Karodiya (OG)	Urban	2.6	2,367	11,532	6,161	5,371	1,845	992	853
50340104	(iv) Hami (OG)	Urban	17.5	1,002	4,915	2,615	2,300	662	377	285
50340105	(v) Sama (OG)	Urban	6.3	4,424	20,524	10,894	9,630	2,748	1,526	1,222
50340106	(vi) Sayajipura (OG)	Urban	8.6	1,913	8,604	4,623	3,981	1,285	683	602
50340107	(vii) Bapod (OG)	Urban	7.4	2,812	12,910	6,865	6,045	2,156	1,176	980
50340108	(viii) Kapurai (OG)	Urban	6.2	1,799	8,084	4,213	3,871	1,264	667	597
50340109	(ix) Kalali (OG)	Urban	4.0	451	2,107	1,112	995	258	138	120
50340110	(x) Chhani (OG)	Urban	8.7	4,997	23,933	12,626	11,307	2,983	1,683	1,300
50340200	(b) Jawaharnagar (Gujarat Refinery) (CT)	Urban	7.0	1,111	4,667	2,402	2,265	689	360	329
50340300	(c) Petro-Chemical Complex INA (INA)	Urban	4.1	1,731	7,338	3,886	3,452	1,077	624	453
50340400	(d) Bajwa (CT)	Urban	1.9	1,724	9,192	4,810	4,382	1,153	629	524
50340500	(e) Tarsali (CT)	Urban	6.1	5,887	26,706	14,207	12,499	3,216	1,807	1,409
50340600	(f) Karachiya (CT)	Urban	1.0	1,589	7,736	4,297	3,439	986	540	446
50340700	(g) Nandesari (CT)	Urban	7.9	1,553	7,270	3,878	3,392	1,157	669	488
50340800	(h) Nandesari INA (INA)	Urban	2.1	645	2,814	1,511	1,303	464	259	205
50340900	(i) GSFC Complex INA (INA)	Urban	3.2	725	3,037	1,585	1,452	504	288	216
50341000	(j) Ranoli (CT)	Urban	6.9	2,360	11,057	6,000	5,057	1,493	785	708
50350000	Padra UA	Urban	7.0	7,315	39,205	20,477	18,728	4,621	2,572	2,049
50350100	Padra (M+OG)	Urban	7.0	7,315	39,205	20,477	18,728	4,621	2,572	2,049
50350101	(i) Padra (M)	Urban	7.0	6,727	35,923	18,779	17,144	4,134	2,313	1,821
50350102	(ii) Padra (OG)	Urban	0.0	588	3,282	1,698	1,584	487	259	228
41911000	Vaghodia INA (INA)	Urban	3.7	261	961	645	316	100	47	53
41912000	Chhota Udaipur (M)	Urban	4.0	4,680	23,211	11,899	11,312	2,820	1,482	1,338
41913000	Bodeli (CT)	Urban	3.1	2,062	10,490	5,425	5,065	1,370	757	613
41914000	Dabhoi (M)	Urban	23.8	10,492	54,952	28,569	26,383	6,414	3,479	2,935
41916000	Karjan (M)	Urban	15.7	5,487	26,358	13,764	12,594	3,419	1,809	1,610

PRIMARY CENSUS ABSTRACT

CENSUS ABSTRACT

Scheduled Castes Population			Scheduled Tribes Population			Literates			Total/ Rural/ Urban	District/ City/ Town	U.A./ U.A./
Persons	Males	Females	Persons	Males	Females	Persons	Males	Females	3	2	
12	13	14	15	16	17	18	19	20			
5,966	3,098	2,868	83,276	43,249	40,027	102,955	64,096	38,859	Total	Sankheda	
5,610	2,919	2,691	82,047	42,625	39,422	95,556	59,905	35,651	Rural		
356	179	177	1,229	624	605	7,399	4,191	3,208	Urban		
356	179	177	1,229	624	605	7,399	4,191	3,208	Urban	Bodeli (CT)	
9,367	4,862	4,505	48,890	25,330	23,560	73,568	44,733	28,835	Total	Dabhoi	
9,367	4,862	4,505	48,890	25,330	23,560	73,568	44,733	28,835	Rural		
-	-	-	-	-	-	-	-	-	Urban		
14,004	7,277	6,727	6,975	3,692	3,283	123,761	76,398	47,363	Total	Padra	
13,984	7,267	6,717	6,950	3,680	3,270	121,698	75,161	46,537	Rural		
20	10	10	25	12	13	2,063	1,237	826	Urban		
20	10	10	25	12	13	2,063	1,237	826	Urban	Padra (OG) - Ward No.6	
9,401	4,873	4,528	38,766	20,197	18,569	78,382	47,751	30,631	Total	Karjan	
9,401	4,873	4,528	38,766	20,197	18,569	78,382	47,751	30,631	Rural		
-	-	-	-	-	-	-	-	-	Urban		
5,185	2,694	2,491	25,020	13,083	11,937	40,775	24,316	16,459	Total	Sinor	
5,185	2,694	2,491	25,020	13,083	11,937	40,775	24,316	16,459	Rural		
-	-	-	-	-	-	-	-	-	Urban		
<b>URBAN</b>											
101,908	53,237	48,671	59,330	31,434	27,896	1,143,395	631,758	511,637	Urban	Vadodara UA	
94,353	49,265	45,088	55,707	29,525	26,182	1,084,280	597,882	486,398	Urban	(a) Vadodara (M Corp+OG)	
86,315	45,095	41,220	46,778	24,873	21,905	1,014,014	557,051	456,963	Urban	(i) Vadodara (M Corp.)	
1,204	619	585	645	329	316	8,970	5,136	3,834	Urban	(ii) Undera (OG)	
1,014	498	516	863	435	428	7,639	4,650	2,989	Urban	(iii) Karodiya (OG)	
501	257	244	669	350	319	2,994	1,777	1,217	Urban	(iv) Harni (OG)	
1,278	692	586	1,063	563	500	14,683	8,353	6,330	Urban	(v) Sama (OG)	
393	220	173	1,488	760	728	5,638	3,312	2,326	Urban	(vi) Sayajipura (OG)	
751	393	358	1,789	948	841	7,165	4,302	2,863	Urban	(vii) Bapod (OG)	
849	428	421	695	377	318	4,945	2,947	1,998	Urban	(viii) Kapurai (OG)	
220	116	104	264	135	129	1,421	839	582	Urban	(ix) Kalali (OG)	
1,828	947	881	1,453	755	698	16,811	9,515	7,296	Urban	(x) Chhani (OG)	
311	159	152	277	150	127	3,693	1,995	1,698	Urban	(b) Jawaharnagar (Gujarat Refinery) (CT)	
1,008	533	475	916	492	424	5,729	3,158	2,571	Urban	(c) Petro-Chemical Complex INA (INA)	
1,801	959	842	319	167	152	6,117	3,568	2,549	Urban	(d) Bajwa (CT)	
2,167	1,145	1,022	1,008	546	462	20,918	11,701	9,217	Urban	(e) Tarsali (CT)	
736	386	350	442	221	221	5,423	3,382	2,041	Urban	(f) Karachiya (CT)	
135	70	65	29	16	13	5,092	3,029	2,063	Urban	(g) Nandesari (CT)	
22	11	11	31	15	16	2,011	1,156	855	Urban	(h) Nandesari INA (INA)	
150	73	77	85	47	38	2,341	1,259	1,082	Urban	(i) GSFC Complex INA (INA)	
1,225	636	589	516	255	261	7,791	4,628	3,163	Urban	(j) Ranoli (CT)	
1,667	861	806	972	515	457	29,354	16,343	13,011	Urban	Padra UA	
1,667	861	806	972	515	457	29,354	16,343	13,011	Urban	Padra (M+OG)	
1,647	851	796	947	503	444	27,291	15,106	12,185	Urban	(i) Padra (M)	
20	10	10	25	12	13	2,063	1,237	826	Urban	(ii) Padra (OG)	
67	34	33	143	79	64	645	511	134	Urban	Vaghodia INA (INA)	
993	497	496	5,662	2,959	2,703	15,765	8,852	6,913	Urban	Chhota Udaipur (M)	
356	179	177	1,229	624	605	7,399	4,191	3,208	Urban	Bodeli (CT)	
2,388	1,238	1,150	9,323	5,012	4,311	36,828	20,921	15,907	Urban	Dabhoi (M)	
2,610	1,354	1,256	2,449	1,260	1,189	18,075	10,308	7,767	Urban	Karjan (M)	

## DISTRICT PRIMARY

Location Code Number	District/ CD Block/ U.A./ City/ Town	Total/ Rural/ Urban	Illiterates			Total Workers			Main Workers		
			Persons	Males	Females	Persons	Males	Females	Persons	Males	Females
			21	22	23	24	25	26	27	28	29
0008	Sankheda	Total	82,901	32,592	50,309	94,932	58,397	36,535	71,973	54,607	17,366
		Rural	79,810	31,358	48,452	91,496	55,450	36,046	68,747	51,785	16,962
		Urban	3,091	1,234	1,857	3,436	2,947	489	3,226	2,822	404
41913000	Bodeli (CT)	Urban	3,091	1,234	1,857	3,436	2,947	489	3,226	2,822	404
0009	Dabhoi	Total	54,509	22,119	32,390	58,738	40,609	18,129	46,721	37,486	9,235
		Rural	54,509	22,119	32,390	58,738	40,609	18,129	46,721	37,486	9,235
		Urban	-	-	-	-	-	-	-	-	-
0010	Padra	Total	80,552	31,317	49,235	95,574	63,774	31,800	74,352	58,742	15,610
		Rural	79,333	30,856	48,477	94,118	62,756	31,362	73,018	57,747	15,271
		Urban	1,219	461	758	1,456	1,018	438	1,334	995	339
41915000	Padra (OG) - Ward No.6	Urban	1,219	461	758	1,456	1,018	438	1,334	995	339
0011	Karjan	Total	57,746	23,529	34,217	62,765	43,057	19,708	51,697	40,114	11,583
		Rural	57,746	23,529	34,217	62,765	43,057	19,708	51,697	40,114	11,583
		Urban	-	-	-	-	-	-	-	-	-
0012	Sinor	Total	28,319	11,723	16,596	34,803	22,162	12,641	26,381	20,334	6,047
		Rural	28,319	11,723	16,596	34,803	22,162	12,641	26,381	20,334	6,047
		Urban	-	-	-	-	-	-	-	-	-
<b>URBAN</b>											
50340000	Vadodara UA	Urban	347,650	150,493	197,157	479,582	409,973	69,609	458,289	398,252	60,037
50340100	(a) Vadodara (M Corp+OG)	Urban	326,948	141,793	185,155	453,557	387,537	66,020	434,968	376,897	58,071
50340101	(i) Vadodara (M Corp.)	Urban	292,213	126,962	165,251	418,607	358,095	60,512	403,465	349,376	54,089
50340102	(ii) Undera (OG)	Urban	3,422	1,417	2,005	3,863	3,391	472	3,413	3,169	244
50340103	(iii) Karodiya (OG)	Urban	3,893	1,511	2,382	3,730	3,188	542	3,135	2,880	255
50340104	(iv) Hami (OG)	Urban	1,921	838	1,083	1,745	1,418	327	1,464	1,259	205
50340105	(v) Sama (OG)	Urban	5,841	2,541	3,300	6,750	5,633	1,117	6,653	5,586	1,067
50340106	(vi) Sayajipura (OG)	Urban	2,966	1,311	1,655	3,020	2,607	413	2,928	2,561	367
50340107	(vii) Bapod (OG)	Urban	5,745	2,563	3,182	4,245	3,538	707	3,970	3,378	592
50340108	(viii) Kapurai (OG)	Urban	3,139	1,266	1,873	2,700	2,279	421	2,018	1,818	200
50340109	(ix) Kalali (OG)	Urban	686	273	413	792	646	146	733	612	121
50340110	(x) Chhani (OG)	Urban	7,122	3,111	4,011	8,105	6,742	1,363	7,189	6,258	931
50340200	(b) Jawaharnagar (Gujarat Refinery) (CT)	Urban	974	407	567	1,418	1,214	204	1,334	1,150	184
50340300	(c) Petro-Chemical Complex INA (INA)	Urban	1,609	728	881	2,148	1,819	329	2,103	1,801	302
50340400	(d) Bajwa (CT)	Urban	3,075	1,242	1,833	3,086	2,528	558	2,448	2,294	154
50340500	(e) Tarsali (CT)	Urban	5,788	2,506	3,282	8,396	7,436	960	7,757	7,144	613
50340600	(f) Karachiya (CT)	Urban	2,313	915	1,398	2,715	2,455	260	2,433	2,234	199
50340700	(g) Nandesari (CT)	Urban	2,178	849	1,329	2,935	2,112	823	2,123	1,954	169
50340800	(h) Nandesari INA (INA)	Urban	803	355	448	829	782	47	813	776	37
50340900	(i) GSFC Complex INA (INA)	Urban	696	326	370	865	810	55	862	808	54
50341000	(j) Ranoli (CT)	Urban	3,266	1,372	1,894	3,633	3,280	353	3,448	3,194	254
50350000	Padra UA	Urban	9,851	4,134	5,717	12,939	11,324	1,615	12,309	11,069	1,240
50350100	Padra (M+OG)	Urban	9,851	4,134	5,717	12,939	11,324	1,615	12,309	11,069	1,240
50350101	(i) Padra (M)	Urban	8,632	3,673	4,959	11,483	10,306	1,177	10,975	10,074	901
50350102	(ii) Padra (OG)	Urban	1,219	461	758	1,456	1,018	438	1,334	995	339
41911000	Vaghodia INA (INA)	Urban	316	134	182	443	352	91	375	348	27
41912000	Chhota Udaipur (M)	Urban	7,446	3,047	4,399	6,803	5,723	1,080	6,215	5,446	769
41913000	Bodeli (CT)	Urban	3,091	1,234	1,857	3,436	2,947	489	3,226	2,822	404
41914000	Dabhoi (M)	Urban	18,124	7,648	10,476	18,554	15,084	3,470	16,021	13,853	2,168
41916000	Karjan (M)	Urban	8,283	3,456	4,827	8,629	7,363	1,266	7,823	6,873	950

PRIMARY CENSUS ABSTRACT

CENSUS ABSTRACT

Industrial Category of Main Workers												Total/	District/ CD Block/ U.A./
Cultivators			Agricultural Labourers			Household Industry Workers			Other Workers			Rural/ Urban	City/ Town
Persons	Males	Females	Persons	Males	Females	Persons	Males	Females	Persons	Males	Females	3	2
30	31	32	33	34	35	36	37	38	39	40	41		
24,054	20,980	3,074	31,963	20,610	11,353	781	626	155	15,175	12,391	2,784	Total	Sankheda
23,955	20,892	3,063	31,858	20,528	11,330	719	578	141	12,215	9,787	2,428	Rural	
99	88	11	105	82	23	62	48	14	2,960	2,604	356	Urban	
99	88	11	105	82	23	62	48	14	2,960	2,604	356	Urban	Bodeli (CT)
13,595	12,635	960	23,752	16,703	7,049	311	280	31	9,063	7,868	1,195	Total	Dabhoi
13,595	12,635	960	23,752	16,703	7,049	311	280	31	9,063	7,868	1,195	Rural	
-	-	-	-	-	-	-	-	-	-	-	-	Urban	
18,876	17,494	1,382	32,703	24,210	8,493	2,272	1,781	491	20,501	15,257	5,244	Total	Padra
18,398	17,046	1,352	32,072	23,876	8,196	2,271	1,780	491	20,277	15,045	5,232	Rural	
478	448	30	631	334	297	1	1	-	224	212	12	Urban	
478	448	30	631	334	297	1	1	-	224	212	12	Urban	Padra (OG) - Ward No.6
12,763	11,987	776	26,725	18,342	8,383	520	459	61	11,689	9,326	2,363	Total	Karjan
12,763	11,987	776	26,725	18,342	8,383	520	459	61	11,689	9,326	2,363	Rural	
-	-	-	-	-	-	-	-	-	-	-	-	Urban	
6,328	6,181	147	14,580	9,885	4,695	274	245	29	5,199	4,023	1,176	Total	Sinor
6,328	6,181	147	14,580	9,885	4,695	274	245	29	5,199	4,023	1,176	Rural	
-	-	-	-	-	-	-	-	-	-	-	-	Urban	
<b>URBAN</b>													
2,314	2,053	261	4,066	2,799	1,267	4,776	3,412	1,364	447,133	389,988	57,145	Urban	Vadodara UA
1,773	1,627	146	3,435	2,302	1,133	4,406	3,245	1,161	425,354	369,723	55,631	Urban	(a) Vadodara (M Corp+OG)
913	803	110	1,724	1,186	538	4,009	2,962	1,047	396,819	344,425	52,394	Urban	(i) Vadodara (M Corp.)
148	139	9	103	73	30	22	18	4	3,140	2,939	201	Urban	(ii) Undera (OG)
57	54	3	167	116	51	31	28	3	2,880	2,682	198	Urban	(iii) Karodiya (OG)
21	19	2	92	60	32	29	15	14	1,322	1,165	157	Urban	(iv) Hami (OG)
29	23	6	184	140	44	76	64	12	6,364	5,359	1,005	Urban	(v) Sama (OG)
40	37	3	32	30	2	25	17	8	2,831	2,477	354	Urban	(vi) Sayajipura (OG)
1	1	-	16	12	4	24	17	7	3,929	3,348	581	Urban	(vii) Bapod (OG)
46	43	3	44	36	8	22	15	7	1,906	1,724	182	Urban	(viii) Kapurai (OG)
62	61	1	254	155	99	6	6	-	411	390	21	Urban	(ix) Kalali (OG)
456	447	9	819	494	325	162	103	59	5,752	5,214	538	Urban	(x) Chhani (OG)
-	-	-	-	-	-	-	-	-	1,334	1,150	184	Urban	(b) Jawaharnagar (Gujarat Refinery) (CT)
9	6	3	9	9	-	185	5	180	1,900	1,781	119	Urban	(c) Petro-Chemical Complex INA (INA)
17	14	3	26	24	2	55	50	5	2,350	2,206	144	Urban	(d) Bajwa (CT)
85	80	5	170	158	12	67	56	11	7,435	6,850	585	Urban	(e) Tarsali (CT)
46	38	8	163	117	46	19	18	1	2,205	2,061	144	Urban	(f) Karachiya (CT)
302	209	93	72	50	22	-	-	-	1,749	1,695	54	Urban	(g) Nandesari (CT)
1	1	-	14	13	1	13	10	3	785	752	33	Urban	(h) Nandesari INA (INA)
-	-	-	-	-	-	-	-	-	862	808	54	Urban	(i) GSFC Complex INA (INA)
81	78	3	177	126	51	31	28	3	3,159	2,962	197	Urban	(j) Ranoli (CT)
971	921	50	1,534	1,036	498	445	415	30	9,359	8,697	662	Urban	Padra UA
971	921	50	1,534	1,036	498	445	415	30	9,359	8,697	662	Urban	Padra (M+OG)
493	473	20	903	702	201	444	414	30	9,135	8,485	650	Urban	(i) Padra (M)
478	448	30	631	334	297	1	1	-	224	212	12	Urban	(ii) Padra (OG)
-	-	-	-	-	-	1	-	1	374	348	26	Urban	Vaghodia INA (INA)
64	60	4	52	33	19	63	51	12	6,036	5,302	734	Urban	Chhota Udaipur (M)
99	88	11	105	82	23	62	48	14	2,960	2,604	356	Urban	Bodeli (CT)
480	466	14	1,368	936	432	825	550	275	13,348	11,901	1,447	Urban	Dabhoi (M)
174	169	5	766	482	284	119	105	14	6,764	6,117	647	Urban	Karjan (M)

## DISTRICT PRIMARY

Location Code Number	District/ CD Block/ U.A./ City/ Town	Total/ Rural/ Urban	Marginal Workers			Industrial Category					
			Persons	Males	Females	Cultivators			Agricultural Labourers		
						Persons	Males	Females	Persons	Males	Females
1	2	3	42	43	44	45	46	47	48	49	50
0008	Sankheda	Total	22,959	3,790	19,169	5,248	595	4,653	15,333	2,500	12,833
		Rural	22,749	3,665	19,084	5,234	595	4,639	15,298	2,486	12,812
		Urban	210	125	85	14	-	14	35	14	21
41913000	Bodeli (CT)	Urban	210	125	85	14	-	14	35	14	21
0009	Dabhoi	Total	12,017	3,123	8,894	1,184	290	894	9,474	2,383	7,091
		Rural	12,017	3,123	8,894	1,184	290	894	9,474	2,383	7,091
		Urban	-	-	-	-	-	-	-	-	-
0010	Padra	Total	21,222	5,032	16,190	1,724	337	1,387	14,000	3,558	10,442
		Rural	21,100	5,009	16,091	1,723	337	1,386	13,884	3,536	10,348
		Urban	122	23	99	1	-	1	116	22	94
41915000	Padra (OG) - Ward No.6	Urban	122	23	99	1	-	1	116	22	94
0011	Karjan	Total	11,068	2,943	8,125	1,181	340	841	7,600	1,940	5,660
		Rural	11,068	2,943	8,125	1,181	340	841	7,600	1,940	5,660
		Urban	-	-	-	-	-	-	-	-	-
0012	Sinor	Total	8,422	1,828	6,594	804	201	603	6,538	1,410	5,128
		Rural	8,422	1,828	6,594	804	201	603	6,538	1,410	5,128
		Urban	-	-	-	-	-	-	-	-	-
<b>URBAN</b>											
50340000	Vadodara UA	Urban	21,293	11,721	9,572	212	80	132	1,984	893	1,091
50340100	(a) Vadodara (M Corp+OG)	Urban	18,589	10,640	7,949	97	56	41	1,252	649	603
50340101	(i) Vadodara (M Corp.)	Urban	15,142	8,719	6,423	72	43	29	475	231	244
50340102	(ii) Undera (OG)	Urban	450	222	228	5	3	2	105	37	68
50340103	(iii) Karodiya (OG)	Urban	595	308	287	2	2	-	71	40	31
50340104	(iv) Hami (OG)	Urban	281	159	122	2	1	1	24	11	13
50340105	(v) Sama (OG)	Urban	97	47	50	-	-	-	3	2	1
50340106	(vi) Sayajipura (OG)	Urban	92	46	46	-	-	-	37	11	26
50340107	(vii) Bapod (OG)	Urban	275	160	115	-	-	-	65	46	19
50340108	(viii) Kapurai (OG)	Urban	682	461	221	2	-	2	256	153	103
50340109	(ix) Kalali (OG)	Urban	59	34	25	2	2	-	46	25	21
50340110	(x) Chhani (OG)	Urban	916	484	432	12	5	7	170	93	77
50340200	(b) Jawaharnagar (Gujarat Refinery) (CT)	Urban	84	64	20	-	-	-	3	3	-
50340300	(c) Petro-Chemical Complex INA (INA)	Urban	45	18	27	-	-	-	-	-	-
50340400	(d) Bajwa (CT)	Urban	638	234	404	2	2	-	10	7	3
50340500	(e) Tarsali (CT)	Urban	639	292	347	4	1	3	211	68	143
50340600	(f) Karachiya (CT)	Urban	282	221	61	12	4	8	79	54	25
50340700	(g) Nandesari (CT)	Urban	812	158	654	93	15	78	372	93	279
50340800	(h) Nandesari INA (INA)	Urban	16	6	10	-	-	-	-	-	-
50340900	(i) GSFC Complex INA (INA)	Urban	3	2	1	-	-	-	-	-	-
50341000	(j) Ranoli (CT)	Urban	185	86	99	4	2	2	57	19	38
50350000	Padra UA	Urban	630	255	375	13	12	1	332	58	274
50350100	Padra (M+OG)	Urban	630	255	375	13	12	1	332	58	274
50350101	(i) Padra (M)	Urban	508	232	276	12	12	-	216	36	180
50350102	(ii) Padra (OG)	Urban	122	23	99	1	-	1	116	22	94
41911000	Vaghodia INA (INA)	Urban	68	4	64	1	-	1	-	-	-
41912000	Chhota Udaipur (M)	Urban	588	277	311	2	2	-	97	5	92
41913000	Bodeli (CT)	Urban	210	125	85	14	-	14	35	14	21
41914000	Dabhoi (M)	Urban	2,533	1,231	1,302	18	10	8	557	289	268
41916000	Karjan (M)	Urban	806	490	316	2	2	-	141	65	76

## PRIMARY CENSUS ABSTRACT

## CENSUS ABSTRACT

of Marginal Workers						Non-Workers			Total/	District/ CD Block/ U.A./	Location
Household Industry Workers			Other Workers						Rural/ Urban	City/ Town	Code Number
Persons	Males	Females	Persons	Males	Females	Persons	Males	Females	3	2	1
51	52	53	54	55	56	57	58	59			
234	101	133	2,144	594	1,550	90,924	38,291	52,633	Total	Sankheda	0008
229	99	130	1,988	485	1,503	83,870	35,813	48,057	Rural		
5	2	3	156	109	47	7,054	2,478	4,576	Urban		
5	2	3	156	109	47	7,054	2,478	4,576	Urban	Bodeli (CT)	41913000
83	17	66	1,276	433	843	69,339	26,243	43,096	Total	Dabhoi	0009
83	17	66	1,276	433	843	69,339	26,243	43,096	Rural		
-	-	-	-	-	-	-	-	-	Urban		
751	223	528	4,747	914	3,833	108,739	43,941	64,798	Total	Padra	0010
751	223	528	4,742	913	3,829	106,913	43,261	63,652	Rural		
-	-	-	5	1	4	1,826	680	1,146	Urban		
-	-	-	5	1	4	1,826	680	1,146	Urban	Padra (OG) - Ward No.6	41915000
301	57	244	1,986	606	1,380	73,363	28,223	45,140	Total	Karjan	0011
301	57	244	1,986	606	1,380	73,363	28,223	45,140	Rural		
-	-	-	-	-	-	-	-	-	Urban		
200	20	180	880	197	683	34,291	13,877	20,414	Total	Sinor	0012
200	20	180	880	197	683	34,291	13,877	20,414	Rural		
-	-	-	-	-	-	-	-	-	Urban		
<b>URBAN</b>											
1,462	352	1,110	17,635	10,396	7,239	1,011,463	372,278	639,185	Urban	Vadodara UA	50340000
1,399	339	1,060	15,841	9,596	6,245	957,671	352,138	605,533	Urban	(a) Vadodara (M Corp+OG)	50340100
1,237	304	933	13,358	8,141	5,217	887,620	325,918	561,702	Urban	(i) Vadodara (M Corp.)	50340101
14	5	9	326	177	149	8,529	3,162	5,367	Urban	(ii) Undera (OG)	50340102
9	2	7	513	264	249	7,802	2,973	4,829	Urban	(iii) Karodiya (OG)	50340103
30	2	28	225	145	80	3,170	1,197	1,973	Urban	(iv) Harni (OG)	50340104
4	1	3	90	44	46	13,774	5,261	8,513	Urban	(v) Sama (OG)	50340105
3	1	2	52	34	18	5,584	2,016	3,568	Urban	(vi) Sayajipura (OG)	50340106
14	7	7	196	107	89	8,665	3,327	5,338	Urban	(vii) Bapod (OG)	50340107
14	2	12	410	306	104	5,384	1,934	3,450	Urban	(viii) Kapurai (OG)	50340108
1	-	1	10	7	3	1,315	466	849	Urban	(ix) Kalali (OG)	50340109
73	15	58	661	371	290	15,828	5,884	9,944	Urban	(x) Chhani (OG)	50340110
9	1	8	72	60	12	3,249	1,188	2,061	Urban	(b) Jawaharnagar (Gujarat Refinery) (CT)	50340200
1	-	1	44	18	26	5,190	2,067	3,123	Urban	(c) Petro-Chemical Complex INA (INA)	50340300
7	2	5	619	223	396	6,106	2,282	3,824	Urban	(d) Bajwa (CT)	50340400
11	4	7	413	219	194	18,310	6,771	11,539	Urban	(e) Tarsali (CT)	50340500
5	1	4	186	162	24	5,021	1,842	3,179	Urban	(f) Karachiya (CT)	50340600
15	-	15	332	50	282	4,335	1,766	2,569	Urban	(g) Nandesari (CT)	50340700
3	-	3	13	6	7	1,985	729	1,256	Urban	(h) Nandesari INA (INA)	50340800
-	-	-	3	2	1	2,172	775	1,397	Urban	(i) GSFC Complex INA (INA)	50340900
12	5	7	112	60	52	7,424	2,720	4,704	Urban	(j) Ranoli (CT)	50341000
31	14	17	254	171	83	26,266	9,153	17,113	Urban	Padra UA	50350000
31	14	17	254	171	83	26,266	9,153	17,113	Urban	Padra (M+OG)	50350100
31	14	17	249	170	79	24,440	8,473	15,967	Urban	(i) Padra (M)	50350101
-	-	-	5	1	4	1,826	680	1,146	Urban	(ii) Padra (OG)	50350102
14	-	14	53	4	49	518	293	225	Urban	Vaghodia INA (INA)	41911000
33	5	28	456	265	191	16,408	6,176	10,232	Urban	Chhota Udaipur (M)	41912000
5	2	3	156	109	47	7,054	2,478	4,576	Urban	Bodeli (CT)	41913000
538	112	426	1,420	820	600	36,398	13,485	22,913	Urban	Dabhoi (M)	41914000
30	10	20	633	413	220	17,729	6,401	11,328	Urban	Karjan (M)	41916000









## APPENDIX TO DISTRICT PRIMARY CENSUS ABSTRACT

## TOTAL, SCHEDULED CASTES AND SCHEDULED TRIBES POPULATION - URBAN BLOCK WISE

Location Code	Name of Town	Name of Ward	Boundaries of Urban Block / EB Number	Total Population	Scheduled Castes Population	Scheduled Tribes Population
1	2	3	4	5	6	7
41901000	Nandesari (CT)	Ward No. 1	EB No. 1	673	8	-
41901000	Nandesari (CT)	Ward No. 1	EB No. 2	862	-	-
41901000	Nandesari (CT)	Ward No. 1	EB No. 3	746	-	-
41901000	Nandesari (CT)	Ward No. 1	EB No. 4	672	-	-
41901000	Nandesari (CT)	Ward No. 1	EB No. 5	714	-	7
41901000	Nandesari (CT)	Ward No. 1	EB No. 6	891	-	-
41901000	Nandesari (CT)	Ward No. 1	EB No. 7	658	125	-
41901000	Nandesari (CT)	Ward No. 1	EB No. 8	728	-	-
41901000	Nandesari (CT)	Ward No. 1	EB No. 9	678	-	22
41901000	Nandesari (CT)	Ward No. 1	EB No. 10	648	2	-
41902000	Nandesari INA (INA)	Ward No. 1	EB No. 1	905	-	-
41902000	Nandesari INA (INA)	Ward No. 1	EB No. 2	882	15	12
41902000	Nandesari INA (INA)	Ward No. 1	EB No. 3	710	-	-
41902000	Nandesari INA (INA)	Ward No. 1	EB No. 4	68	7	15
41902000	Nandesari INA (INA)	Ward No. 1	EB No. 5	70	-	-
41902000	Nandesari INA (INA)	Ward No. 1	EB No. 6	179	-	4
41903000	Ranoli (CT)	Ward No. 1	EB No. 1	677	113	29
41903000	Ranoli (CT)	Ward No. 1	EB No. 2	533	377	3
41903000	Ranoli (CT)	Ward No. 1	EB No. 3	777	32	3
41903000	Ranoli (CT)	Ward No. 1	EB No. 4	781	185	10
41903000	Ranoli (CT)	Ward No. 1	EB No. 5	427	-	9
41903000	Ranoli (CT)	Ward No. 1	EB No. 6	533	-	-
41903000	Ranoli (CT)	Ward No. 1	EB No. 7	612	-	4
41903000	Ranoli (CT)	Ward No. 1	EB No. 8	369	-	-
41903000	Ranoli (CT)	Ward No. 1	EB No. 9	609	-	-
41903000	Ranoli (CT)	Ward No. 1	EB No. 10	640	-	6
41903000	Ranoli (CT)	Ward No. 1	EB No. 11	547	17	32
41903000	Ranoli (CT)	Ward No. 1	EB No. 12	556	-	-
41903000	Ranoli (CT)	Ward No. 1	EB No. 13	381	6	62
41903000	Ranoli (CT)	Ward No. 1	EB No. 14	280	-	54
41903000	Ranoli (CT)	Ward No. 1	EB No. 15	580	111	189
41903000	Ranoli (CT)	Ward No. 1	EB No. 16	277	14	15
41903000	Ranoli (CT)	Ward No. 1	EB No. 17	476	24	84
41903000	Ranoli (CT)	Ward No. 1	EB No. 18	887	40	12
41903000	Ranoli (CT)	Ward No. 1	EB No. 19	508	262	4
41903000	Ranoli (CT)	Ward No. 1	EB No. 20	607	44	-
41904000	Petro-Chemical Complex INA (INA)	Ward No. 1	EB No. 1	907	162	149
41904000	Petro-Chemical Complex INA (INA)	Ward No. 1	EB No. 2	624	54	77
41904000	Petro-Chemical Complex INA (INA)	Ward No. 1	EB No. 4	665	58	98
41904000	Petro-Chemical Complex INA (INA)	Ward No. 1	EB No. 5	582	55	137
41904000	Petro-Chemical Complex INA (INA)	Ward No. 1	EB No. 6	752	202	60
41904000	Petro-Chemical Complex INA (INA)	Ward No. 1	EB No. 7	455	112	10
41904000	Petro-Chemical Complex INA (INA)	Ward No. 1	EB No. 15	559	95	80
41904000	Petro-Chemical Complex INA (INA)	Ward No. 2	EB No. 3	374	33	17
41904000	Petro-Chemical Complex INA (INA)	Ward No. 2	EB No. 8	698	116	108
41904000	Petro-Chemical Complex INA (INA)	Ward No. 2	EB No. 9	305	35	86
41904000	Petro-Chemical Complex INA (INA)	Ward No. 2	EB No. 10	629	47	6
41904000	Petro-Chemical Complex INA (INA)	Ward No. 2	EB No. 11	30	-	6
41904000	Petro-Chemical Complex INA (INA)	Ward No. 3	EB No. 12	277	24	47
41904000	Petro-Chemical Complex INA (INA)	Ward No. 3	EB No. 13	302	8	16
41904000	Petro-Chemical Complex INA (INA)	Ward No. 3	EB No. 14	179	7	19

## APPENDIX TO DISTRICT PRIMARY CENSUS ABSTRACT

## TOTAL, SCHEDULED CASTES AND SCHEDULED TRIBES POPULATION - URBAN BLOCK WISE

Location Code	Name of Town	Name of Ward	Boundaries of Urban Block / EB Number	Total Population	Scheduled Castes Population	Scheduled Tribes Population
1	2	3	4	5	6	7
41905000	Karachiya (CT)	Ward No. 1	EB No. 1	714	-	-
41905000	Karachiya (CT)	Ward No. 1	EB No. 2	1017	-	18
41905000	Karachiya (CT)	Ward No. 1	EB No. 3	696	252	11
41905000	Karachiya (CT)	Ward No. 1	EB No. 4	797	26	68
41905000	Karachiya (CT)	Ward No. 1	EB No. 5	812	132	25
41905000	Karachiya (CT)	Ward No. 1	EB No. 6	834	49	46
41905000	Karachiya (CT)	Ward No. 1	EB No. 7	625	109	39
41905000	Karachiya (CT)	Ward No. 1	EB No. 8	1079	131	90
41905000	Karachiya (CT)	Ward No. 1	EB No. 9	101	-	84
41905000	Karachiya (CT)	Ward No. 1	EB No. 10	377	37	50
41905000	Karachiya (CT)	Ward No. 1	EB No. 11	684	-	11
41906000	GSFC Complex INA (INA)	Ward No. 1	EB No. 1	691	5	6
41906000	GSFC Complex INA (INA)	Ward No. 1	EB No. 2	785	38	6
41906000	GSFC Complex INA (INA)	Ward No. 1	EB No. 3	603	22	36
41906000	GSFC Complex INA (INA)	Ward No. 1	EB No. 4	294	66	27
41906000	GSFC Complex INA (INA)	Ward No. 1	EB No. 5	389	1	10
41906000	GSFC Complex INA (INA)	Ward No. 1	EB No. 6	275	18	-
41907000	Bajwa (CT)	Ward No. 1	EB No. 1	700	-	-
41907000	Bajwa (CT)	Ward No. 1	EB No. 2	1012	28	-
41907000	Bajwa (CT)	Ward No. 1	EB No. 3	617	-	4
41907000	Bajwa (CT)	Ward No. 1	EB No. 4	369	-	21
41907000	Bajwa (CT)	Ward No. 1	EB No. 5	290	-	6
41907000	Bajwa (CT)	Ward No. 1	EB No. 6	243	28	-
41907000	Bajwa (CT)	Ward No. 1	EB No. 7	354	9	4
41907000	Bajwa (CT)	Ward No. 1	EB No. 8	373	4	6
41907000	Bajwa (CT)	Ward No. 1	EB No. 9	511	-	44
41907000	Bajwa (CT)	Ward No. 1	EB No. 10	444	101	-
41907000	Bajwa (CT)	Ward No. 1	EB No. 11	523	6	12
41907000	Bajwa (CT)	Ward No. 1	EB No. 12	617	219	117
41907000	Bajwa (CT)	Ward No. 1	EB No. 13	687	669	-
41907000	Bajwa (CT)	Ward No. 1	EB No. 14	578	15	53
41907000	Bajwa (CT)	Ward No. 1	EB No. 15	487	57	52
41907000	Bajwa (CT)	Ward No. 1	EB No. 16	739	30	-
41907000	Bajwa (CT)	Ward No. 1	EB No. 17	648	635	-
41908000	Jawaharnagar (Gujarat Refinery) (CT)	Ward No. 1	EB No. 1	832	80	25
41908000	Jawaharnagar (Gujarat Refinery) (CT)	Ward No. 1	EB No. 2	558	20	10
41908000	Jawaharnagar (Gujarat Refinery) (CT)	Ward No. 1	EB No. 3	431	42	10
41908000	Jawaharnagar (Gujarat Refinery) (CT)	Ward No. 1	EB No. 4	52	6	20
41908000	Jawaharnagar (Gujarat Refinery) (CT)	Ward No. 1	EB No. 5	39	-	2
41908000	Jawaharnagar (Gujarat Refinery) (CT)	Ward No. 1	EB No. 6	361	33	29
41908000	Jawaharnagar (Gujarat Refinery) (CT)	Ward No. 1	EB No. 7	219	9	8
41908000	Jawaharnagar (Gujarat Refinery) (CT)	Ward No. 1	EB No. 8	116	7	22
41908000	Jawaharnagar (Gujarat Refinery) (CT)	Ward No. 2	EB No. 9	343	13	26
41908000	Jawaharnagar (Gujarat Refinery) (CT)	Ward No. 2	EB No. 10	435	28	36
41908000	Jawaharnagar (Gujarat Refinery) (CT)	Ward No. 2	EB No. 11	340	4	13
41908000	Jawaharnagar (Gujarat Refinery) (CT)	Ward No. 2	EB No. 12	234	17	8
41908000	Jawaharnagar (Gujarat Refinery) (CT)	Ward No. 2	EB No. 13	373	36	48
41908000	Jawaharnagar (Gujarat Refinery) (CT)	Ward No. 2	EB No. 14	334	16	20
41909000	Vadodara (M Corp+OG)	Ward No. 1	EB No. 1	44	-	-
41909000	Vadodara (M Corp+OG)	Ward No. 1	EB No. 2	247	4	-

## APPENDIX TO DISTRICT PRIMARY CENSUS ABSTRACT

## TOTAL, SCHEDULED CASTES AND SCHEDULED TRIBES POPULATION - URBAN BLOCK WISE

Location Code	Name of Town	Name of Ward	Boundaries of Urban Block / EB Number	Total Population	Scheduled Castes Population	Scheduled Tribes Population
1	2	3	4	5	6	7
41909000	Vadodara (M Corp+OG)	Ward No. 1	EB No. 3	333	5	-
41909000	Vadodara (M Corp+OG)	Ward No. 1	EB No. 4	112	-	-
41909000	Vadodara (M Corp+OG)	Ward No. 1	EB No. 5	214	-	-
41909000	Vadodara (M Corp+OG)	Ward No. 1	EB No. 6	311	-	-
41909000	Vadodara (M Corp+OG)	Ward No. 1	EB No. 7	276	-	-
41909000	Vadodara (M Corp+OG)	Ward No. 1	EB No. 8	421	-	-
41909000	Vadodara (M Corp+OG)	Ward No. 1	EB No. 9	347	-	-
41909000	Vadodara (M Corp+OG)	Ward No. 1	EB No. 10	165	-	-
41909000	Vadodara (M Corp+OG)	Ward No. 1	EB No. 11	65	-	-
41909000	Vadodara (M Corp+OG)	Ward No. 1	EB No. 12	112	7	-
41909000	Vadodara (M Corp+OG)	Ward No. 1	EB No. 13	166	-	-
41909000	Vadodara (M Corp+OG)	Ward No. 1	EB No. 14	319	5	-
41909000	Vadodara (M Corp+OG)	Ward No. 1	EB No. 15	340	10	-
41909000	Vadodara (M Corp+OG)	Ward No. 1	EB No. 16	186	-	-
41909000	Vadodara (M Corp+OG)	Ward No. 1	EB No. 17	235	-	-
41909000	Vadodara (M Corp+OG)	Ward No. 1	EB No. 18	254	-	-
41909000	Vadodara (M Corp+OG)	Ward No. 1	EB No. 19	392	-	-
41909000	Vadodara (M Corp+OG)	Ward No. 1	EB No. 20	602	-	-
41909000	Vadodara (M Corp+OG)	Ward No. 1	EB No. 21	323	-	-
41909000	Vadodara (M Corp+OG)	Ward No. 1	EB No. 22	263	7	-
41909000	Vadodara (M Corp+OG)	Ward No. 1	EB No. 23	325	2	-
41909000	Vadodara (M Corp+OG)	Ward No. 1	EB No. 24	311	-	-
41909000	Vadodara (M Corp+OG)	Ward No. 1	EB No. 25	341	-	-
41909000	Vadodara (M Corp+OG)	Ward No. 1	EB No. 26	459	18	-
41909000	Vadodara (M Corp+OG)	Ward No. 1	EB No. 27	459	6	-
41909000	Vadodara (M Corp+OG)	Ward No. 1	EB No. 28	278	-	-
41909000	Vadodara (M Corp+OG)	Ward No. 1	EB No. 29	416	-	-
41909000	Vadodara (M Corp+OG)	Ward No. 1	EB No. 30	210	-	-
41909000	Vadodara (M Corp+OG)	Ward No. 1	EB No. 31	108	-	-
41909000	Vadodara (M Corp+OG)	Ward No. 1	EB No. 32	83	-	-
41909000	Vadodara (M Corp+OG)	Ward No. 1	EB No. 33	245	-	-
41909000	Vadodara (M Corp+OG)	Ward No. 1	EB No. 34	334	-	2
41909000	Vadodara (M Corp+OG)	Ward No. 1	EB No. 35	255	-	-
41909000	Vadodara (M Corp+OG)	Ward No. 1	EB No. 36	287	-	-
41909000	Vadodara (M Corp+OG)	Ward No. 1	EB No. 37	296	-	-
41909000	Vadodara (M Corp+OG)	Ward No. 1	EB No. 38	217	-	-
41909000	Vadodara (M Corp+OG)	Ward No. 1	EB No. 39	316	-	-
41909000	Vadodara (M Corp+OG)	Ward No. 1	EB No. 40	369	-	-
41909000	Vadodara (M Corp+OG)	Ward No. 1	EB No. 41	280	6	-
41909000	Vadodara (M Corp+OG)	Ward No. 1	EB No. 42	251	-	-
41909000	Vadodara (M Corp+OG)	Ward No. 1	EB No. 43	347	4	-
41909000	Vadodara (M Corp+OG)	Ward No. 1	EB No. 44	254	-	-
41909000	Vadodara (M Corp+OG)	Ward No. 1	EB No. 45	367	-	-
41909000	Vadodara (M Corp+OG)	Ward No. 1	EB No. 46	333	-	-
41909000	Vadodara (M Corp+OG)	Ward No. 1	EB No. 47	437	-	-
41909000	Vadodara (M Corp+OG)	Ward No. 1	EB No. 48	206	-	-
41909000	Vadodara (M Corp+OG)	Ward No. 1	EB No. 49	122	6	-
41909000	Vadodara (M Corp+OG)	Ward No. 1	EB No. 50	68	-	-
41909000	Vadodara (M Corp+OG)	Ward No. 1	EB No. 51	384	-	-
41909000	Vadodara (M Corp+OG)	Ward No. 1	EB No. 52	269	-	-

## APPENDIX TO DISTRICT PRIMARY CENSUS ABSTRACT

## TOTAL, SCHEDULED CASTES AND SCHEDULED TRIBES POPULATION - URBAN BLOCK WISE

Location Code	Name of Town	Name of Ward	Boundaries of Urban Block / EB Number	Total Population	Scheduled Castes Population	Scheduled Tribes Population
1	2	3	4	5	6	7
41909000	Vadodara (M Corp+OG)	Ward No. 1	EB No. 53	183	-	-
41909000	Vadodara (M Corp+OG)	Ward No. 1	EB No. 54	339	-	-
41909000	Vadodara (M Corp+OG)	Ward No. 1	EB No. 55	152	5	-
41909000	Vadodara (M Corp+OG)	Ward No. 1	EB No. 56	54	19	-
41909000	Vadodara (M Corp+OG)	Ward No. 1	EB No. 57	436	4	-
41909000	Vadodara (M Corp+OG)	Ward No. 1	EB No. 58	219	4	-
41909000	Vadodara (M Corp+OG)	Ward No. 1	EB No. 59	248	-	-
41909000	Vadodara (M Corp+OG)	Ward No. 1	EB No. 60	260	-	-
41909000	Vadodara (M Corp+OG)	Ward No. 1	EB No. 61	276	17	4
41909000	Vadodara (M Corp+OG)	Ward No. 1	EB No. 62	133	-	-
41909000	Vadodara (M Corp+OG)	Ward No. 1	EB No. 63	20	-	-
41909000	Vadodara (M Corp+OG)	Ward No. 1	EB No. 64	159	-	-
41909000	Vadodara (M Corp+OG)	Ward No. 1	EB No. 65	209	-	-
41909000	Vadodara (M Corp+OG)	Ward No. 1	EB No. 66	205	-	-
41909000	Vadodara (M Corp+OG)	Ward No. 1	EB No. 67	298	-	5
41909000	Vadodara (M Corp+OG)	Ward No. 1	EB No. 68	68	23	10
41909000	Vadodara (M Corp+OG)	Ward No. 1	EB No. 69	201	-	-
41909000	Vadodara (M Corp+OG)	Ward No. 1	EB No. 70	537	7	8
41909000	Vadodara (M Corp+OG)	Ward No. 1	EB No. 71	405	-	-
41909000	Vadodara (M Corp+OG)	Ward No. 1	EB No. 72	385	-	-
41909000	Vadodara (M Corp+OG)	Ward No. 1	EB No. 73	537	-	-
41909000	Vadodara (M Corp+OG)	Ward No. 1	EB No. 74	247	-	-
41909000	Vadodara (M Corp+OG)	Ward No. 1	EB No. 75	451	-	-
41909000	Vadodara (M Corp+OG)	Ward No. 1	EB No. 76	403	-	-
41909000	Vadodara (M Corp+OG)	Ward No. 1	EB No. 77	294	-	-
41909000	Vadodara (M Corp+OG)	Ward No. 1	EB No. 78	339	-	-
41909000	Vadodara (M Corp+OG)	Ward No. 1	EB No. 79	291	-	-
41909000	Vadodara (M Corp+OG)	Ward No. 1	EB No. 80	199	-	-
41909000	Vadodara (M Corp+OG)	Ward No. 1	EB No. 81	192	14	-
41909000	Vadodara (M Corp+OG)	Ward No. 1	EB No. 82	429	14	-
41909000	Vadodara (M Corp+OG)	Ward No. 1	EB No. 83	498	3	-
41909000	Vadodara (M Corp+OG)	Ward No. 1	EB No. 84	714	-	-
41909000	Vadodara (M Corp+OG)	Ward No. 1	EB No. 85	514	12	8
41909000	Vadodara (M Corp+OG)	Ward No. 1	EB No. 86	370	-	-
41909000	Vadodara (M Corp+OG)	Ward No. 1	EB No. 87	225	-	-
41909000	Vadodara (M Corp+OG)	Ward No. 1	EB No. 88	383	3	-
41909000	Vadodara (M Corp+OG)	Ward No. 1	EB No. 89	738	738	-
41909000	Vadodara (M Corp+OG)	Ward No. 1	EB No. 90	385	181	-
41909000	Vadodara (M Corp+OG)	Ward No. 1	EB No. 91	232	-	-
41909000	Vadodara (M Corp+OG)	Ward No. 1	EB No. 92	688	-	2
41909000	Vadodara (M Corp+OG)	Ward No. 1	EB No. 93	450	-	-
41909000	Vadodara (M Corp+OG)	Ward No. 1	EB No. 95	205	-	-
41909000	Vadodara (M Corp+OG)	Ward No. 1	EB No. 96	77	-	-
41909000	Vadodara (M Corp+OG)	Ward No. 1	EB No. 97	44	-	-
41909000	Vadodara (M Corp+OG)	Ward No. 1	EB No. 98	327	-	2
41909000	Vadodara (M Corp+OG)	Ward No. 1	EB No. 99	366	-	-
41909000	Vadodara (M Corp+OG)	Ward No. 1	EB No. 100	91	-	-
41909000	Vadodara (M Corp+OG)	Ward No. 1	EB No. 101	32	-	-
41909000	Vadodara (M Corp+OG)	Ward No. 1	EB No. 102	75	-	-
41909000	Vadodara (M Corp+OG)	Ward No. 1	EB No. 104	70	-	-

## APPENDIX TO DISTRICT PRIMARY CENSUS ABSTRACT

## TOTAL, SCHEDULED CASTES AND SCHEDULED TRIBES POPULATION - URBAN BLOCK WISE

Location Code	Name of Town	Name of Ward	Boundaries of Urban Block / EB Number	Total Population	Scheduled Castes Population	Scheduled Tribes Population
1	2	3	4	5	6	7
41909000	Vadodara (M Corp+OG)	Ward No. 1	EB No. 105	16	-	-
41909000	Vadodara (M Corp+OG)	Ward No. 1	EB No. 107	11	1	4
41909000	Vadodara (M Corp+OG)	Ward No. 1	EB No. 108	64	-	7
41909000	Vadodara (M Corp+OG)	Ward No. 1	EB No. 109	253	-	1
41909000	Vadodara (M Corp+OG)	Ward No. 1	EB No. 110	443	29	-
41909000	Vadodara (M Corp+OG)	Ward No. 1	EB No. 111	254	-	-
41909000	Vadodara (M Corp+OG)	Ward No. 1	EB No. 112	407	7	1
41909000	Vadodara (M Corp+OG)	Ward No. 1	EB No. 113	558	-	-
41909000	Vadodara (M Corp+OG)	Ward No. 1	EB No. 114	595	-	-
41909000	Vadodara (M Corp+OG)	Ward No. 1	EB No. 115	433	-	-
41909000	Vadodara (M Corp+OG)	Ward No. 1	EB No. 116	388	-	-
41909000	Vadodara (M Corp+OG)	Ward No. 1	EB No. 117	533	8	-
41909000	Vadodara (M Corp+OG)	Ward No. 1	EB No. 118	212	-	17
41909000	Vadodara (M Corp+OG)	Ward No. 1	EB No. 119	216	-	-
41909000	Vadodara (M Corp+OG)	Ward No. 1	EB No. 120	427	-	-
41909000	Vadodara (M Corp+OG)	Ward No. 1	EB No. 121	264	4	-
41909000	Vadodara (M Corp+OG)	Ward No. 1	EB No. 122	351	-	-
41909000	Vadodara (M Corp+OG)	Ward No. 1	EB No. 123	281	4	-
41909000	Vadodara (M Corp+OG)	Ward No. 1	EB No. 124	413	-	5
41909000	Vadodara (M Corp+OG)	Ward No. 1	EB No. 125	300	-	-
41909000	Vadodara (M Corp+OG)	Ward No. 1	EB No. 126	380	-	-
41909000	Vadodara (M Corp+OG)	Ward No. 1	EB No. 127	269	-	-
41909000	Vadodara (M Corp+OG)	Ward No. 1	EB No. 128	285	9	-
41909000	Vadodara (M Corp+OG)	Ward No. 1	EB No. 129	71	-	-
41909000	Vadodara (M Corp+OG)	Ward No. 1	EB No. 130	254	-	-
41909000	Vadodara (M Corp+OG)	Ward No. 1	EB No. 131	197	12	-
41909000	Vadodara (M Corp+OG)	Ward No. 1	EB No. 132	246	164	-
41909000	Vadodara (M Corp+OG)	Ward No. 1	EB No. 133	664	-	-
41909000	Vadodara (M Corp+OG)	Ward No. 1	EB No. 134	428	-	-
41909000	Vadodara (M Corp+OG)	Ward No. 1	EB No. 135	120	-	-
41909000	Vadodara (M Corp+OG)	Ward No. 1	EB No. 136	404	-	-
41909000	Vadodara (M Corp+OG)	Ward No. 1	EB No. 137	176	-	-
41909000	Vadodara (M Corp+OG)	Ward No. 1	EB No. 138	288	-	-
41909000	Vadodara (M Corp+OG)	Ward No. 1	EB No. 139	543	-	-
41909000	Vadodara (M Corp+OG)	Ward No. 1	EB No. 140	370	-	-
41909000	Vadodara (M Corp+OG)	Ward No. 1	EB No. 141	106	-	-
41909000	Vadodara (M Corp+OG)	Ward No. 1	EB No. 142	344	-	-
41909000	Vadodara (M Corp+OG)	Ward No. 1	EB No. 143	381	-	-
41909000	Vadodara (M Corp+OG)	Ward No. 1	EB No. 144	160	-	-
41909000	Vadodara (M Corp+OG)	Ward No. 1	EB No. 145	378	-	11
41909000	Vadodara (M Corp+OG)	Ward No. 1	EB No. 146	126	-	-
41909000	Vadodara (M Corp+OG)	Ward No. 1	EB No. 147	611	-	-
41909000	Vadodara (M Corp+OG)	Ward No. 1	EB No. 148	624	-	-
41909000	Vadodara (M Corp+OG)	Ward No. 1	EB No. 149	529	-	-
41909000	Vadodara (M Corp+OG)	Ward No. 1	EB No. 150	550	-	-
41909000	Vadodara (M Corp+OG)	Ward No. 1	EB No. 151	531	-	-
41909000	Vadodara (M Corp+OG)	Ward No. 1	EB No. 152	734	145	-
41909000	Vadodara (M Corp+OG)	Ward No. 1	EB No. 153	514	5	-
41909000	Vadodara (M Corp+OG)	Ward No. 1	EB No. 154	476	-	-
41909000	Vadodara (M Corp+OG)	Ward No. 1	EB No. 155	574	-	-



## APPENDIX TO DISTRICT PRIMARY CENSUS ABSTRACT

## TOTAL, SCHEDULED CASTES AND SCHEDULED TRIBES POPULATION - URBAN BLOCK WISE

Location Code	Name of Town	Name of Ward	Boundaries of Urban Block / EB Number	Total Population	Scheduled Castes Population	Scheduled Tribes Population
1	2	3	4	5	6	7
41909000	Vadodara (M Corp+OG)	Ward No. 1	EB No. 156	480	-	-
41909000	Vadodara (M Corp+OG)	Ward No. 1	EB No. 157	383	-	-
41909000	Vadodara (M Corp+OG)	Ward No. 2	EB No. 158	355	48	-
41909000	Vadodara (M Corp+OG)	Ward No. 2	EB No. 159	553	30	-
41909000	Vadodara (M Corp+OG)	Ward No. 2	EB No. 160	761	-	-
41909000	Vadodara (M Corp+OG)	Ward No. 2	EB No. 161	605	9	6
41909000	Vadodara (M Corp+OG)	Ward No. 2	EB No. 162	344	21	-
41909000	Vadodara (M Corp+OG)	Ward No. 2	EB No. 163	292	52	-
41909000	Vadodara (M Corp+OG)	Ward No. 2	EB No. 164	208	7	-
41909000	Vadodara (M Corp+OG)	Ward No. 2	EB No. 165	260	10	-
41909000	Vadodara (M Corp+OG)	Ward No. 2	EB No. 166	445	14	-
41909000	Vadodara (M Corp+OG)	Ward No. 2	EB No. 167	420	6	-
41909000	Vadodara (M Corp+OG)	Ward No. 2	EB No. 168	320	10	-
41909000	Vadodara (M Corp+OG)	Ward No. 2	EB No. 169	379	25	-
41909000	Vadodara (M Corp+OG)	Ward No. 2	EB No. 170	354	18	-
41909000	Vadodara (M Corp+OG)	Ward No. 2	EB No. 171	428	4	-
41909000	Vadodara (M Corp+OG)	Ward No. 2	EB No. 172	585	165	-
41909000	Vadodara (M Corp+OG)	Ward No. 2	EB No. 173	600	50	242
41909000	Vadodara (M Corp+OG)	Ward No. 2	EB No. 174	491	61	45
41909000	Vadodara (M Corp+OG)	Ward No. 2	EB No. 175	522	205	-
41909000	Vadodara (M Corp+OG)	Ward No. 2	EB No. 176	294	-	-
41909000	Vadodara (M Corp+OG)	Ward No. 2	EB No. 177	562	28	58
41909000	Vadodara (M Corp+OG)	Ward No. 2	EB No. 178	483	234	24
41909000	Vadodara (M Corp+OG)	Ward No. 2	EB No. 179	278	-	-
41909000	Vadodara (M Corp+OG)	Ward No. 2	EB No. 180	520	43	60
41909000	Vadodara (M Corp+OG)	Ward No. 2	EB No. 181	612	63	91
41909000	Vadodara (M Corp+OG)	Ward No. 2	EB No. 182	508	132	9
41909000	Vadodara (M Corp+OG)	Ward No. 2	EB No. 183	427	-	-
41909000	Vadodara (M Corp+OG)	Ward No. 2	EB No. 184	563	-	-
41909000	Vadodara (M Corp+OG)	Ward No. 2	EB No. 185	355	-	-
41909000	Vadodara (M Corp+OG)	Ward No. 2	EB No. 186	527	-	-
41909000	Vadodara (M Corp+OG)	Ward No. 2	EB No. 187	611	-	-
41909000	Vadodara (M Corp+OG)	Ward No. 2	EB No. 188	428	-	-
41909000	Vadodara (M Corp+OG)	Ward No. 2	EB No. 189	566	8	-
41909000	Vadodara (M Corp+OG)	Ward No. 2	EB No. 190	869	-	-
41909000	Vadodara (M Corp+OG)	Ward No. 2	EB No. 191	578	-	-
41909000	Vadodara (M Corp+OG)	Ward No. 2	EB No. 192	502	11	-
41909000	Vadodara (M Corp+OG)	Ward No. 2	EB No. 193	174	137	5
41909000	Vadodara (M Corp+OG)	Ward No. 2	EB No. 194	420	-	5
41909000	Vadodara (M Corp+OG)	Ward No. 2	EB No. 195	538	37	72
41909000	Vadodara (M Corp+OG)	Ward No. 2	EB No. 196	716	-	12
41909000	Vadodara (M Corp+OG)	Ward No. 2	EB No. 197	498	-	-
41909000	Vadodara (M Corp+OG)	Ward No. 2	EB No. 198	558	-	1
41909000	Vadodara (M Corp+OG)	Ward No. 2	EB No. 199	56	-	-
41909000	Vadodara (M Corp+OG)	Ward No. 2	EB No. 200	3	-	-
41909000	Vadodara (M Corp+OG)	Ward No. 2	EB No. 201	688	4	-
41909000	Vadodara (M Corp+OG)	Ward No. 2	EB No. 202	653	-	-
41909000	Vadodara (M Corp+OG)	Ward No. 2	EB No. 203	543	-	-
41909000	Vadodara (M Corp+OG)	Ward No. 2	EB No. 204	462	5	-
41909000	Vadodara (M Corp+OG)	Ward No. 2	EB No. 205	443	202	36

## APPENDIX TO DISTRICT PRIMARY CENSUS ABSTRACT

## TOTAL, SCHEDULED CASTES AND SCHEDULED TRIBES POPULATION - URBAN BLOCK WISE

Location Code	Name of Town	Name of Ward	Boundaries of Urban Block / EB Number	Total Population	Scheduled Castes Population	Scheduled Tribes Population
1	2	3	4	5	6	7
41909000	Vadodara (M Corp+OG)	Ward No. 2	EB No. 206	156	33	-
41909000	Vadodara (M Corp+OG)	Ward No. 2	EB No. 207	270	20	-
41909000	Vadodara (M Corp+OG)	Ward No. 2	EB No. 208	596	417	3
41909000	Vadodara (M Corp+OG)	Ward No. 2	EB No. 209	474	-	-
41909000	Vadodara (M Corp+OG)	Ward No. 2	EB No. 210	509	287	-
41909000	Vadodara (M Corp+OG)	Ward No. 2	EB No. 211	541	253	17
41909000	Vadodara (M Corp+OG)	Ward No. 2	EB No. 212	656	501	8
41909000	Vadodara (M Corp+OG)	Ward No. 2	EB No. 213	631	-	-
41909000	Vadodara (M Corp+OG)	Ward No. 2	EB No. 214	536	-	-
41909000	Vadodara (M Corp+OG)	Ward No. 2	EB No. 215	510	-	-
41909000	Vadodara (M Corp+OG)	Ward No. 2	EB No. 216	767	93	-
41909000	Vadodara (M Corp+OG)	Ward No. 2	EB No. 217	711	188	132
41909000	Vadodara (M Corp+OG)	Ward No. 2	EB No. 218	708	224	45
41909000	Vadodara (M Corp+OG)	Ward No. 2	EB No. 219	658	420	9
41909000	Vadodara (M Corp+OG)	Ward No. 2	EB No. 220	550	437	58
41909000	Vadodara (M Corp+OG)	Ward No. 2	EB No. 221	658	594	-
41909000	Vadodara (M Corp+OG)	Ward No. 2	EB No. 222	665	450	7
41909000	Vadodara (M Corp+OG)	Ward No. 2	EB No. 223	593	255	11
41909000	Vadodara (M Corp+OG)	Ward No. 2	EB No. 224	572	262	-
41909000	Vadodara (M Corp+OG)	Ward No. 2	EB No. 225	256	12	-
41909000	Vadodara (M Corp+OG)	Ward No. 2	EB No. 226	393	334	15
41909000	Vadodara (M Corp+OG)	Ward No. 2	EB No. 227	334	-	-
41909000	Vadodara (M Corp+OG)	Ward No. 2	EB No. 228	183	-	-
41909000	Vadodara (M Corp+OG)	Ward No. 2	EB No. 229	382	15	-
41909000	Vadodara (M Corp+OG)	Ward No. 2	EB No. 230	383	21	3
41909000	Vadodara (M Corp+OG)	Ward No. 2	EB No. 231	189	4	-
41909000	Vadodara (M Corp+OG)	Ward No. 2	EB No. 232	550	-	30
41909000	Vadodara (M Corp+OG)	Ward No. 2	EB No. 233	652	25	4
41909000	Vadodara (M Corp+OG)	Ward No. 2	EB No. 234	464	-	5
41909000	Vadodara (M Corp+OG)	Ward No. 2	EB No. 235	164	-	-
41909000	Vadodara (M Corp+OG)	Ward No. 2	EB No. 236	294	-	-
41909000	Vadodara (M Corp+OG)	Ward No. 2	EB No. 237	446	2	-
41909000	Vadodara (M Corp+OG)	Ward No. 2	EB No. 238	493	10	-
41909000	Vadodara (M Corp+OG)	Ward No. 2	EB No. 239	604	33	9
41909000	Vadodara (M Corp+OG)	Ward No. 2	EB No. 240	471	6	15
41909000	Vadodara (M Corp+OG)	Ward No. 2	EB No. 241	515	11	-
41909000	Vadodara (M Corp+OG)	Ward No. 2	EB No. 242	573	31	-
41909000	Vadodara (M Corp+OG)	Ward No. 2	EB No. 243	535	-	-
41909000	Vadodara (M Corp+OG)	Ward No. 2	EB No. 244	434	4	-
41909000	Vadodara (M Corp+OG)	Ward No. 2	EB No. 245	354	-	5
41909000	Vadodara (M Corp+OG)	Ward No. 2	EB No. 246	111	4	8
41909000	Vadodara (M Corp+OG)	Ward No. 2	EB No. 247	536	9	12
41909000	Vadodara (M Corp+OG)	Ward No. 2	EB No. 248	590	-	45
41909000	Vadodara (M Corp+OG)	Ward No. 2	EB No. 249	366	-	-
41909000	Vadodara (M Corp+OG)	Ward No. 2	EB No. 250	590	31	22
41909000	Vadodara (M Corp+OG)	Ward No. 2	EB No. 251	662	5	23
41909000	Vadodara (M Corp+OG)	Ward No. 2	EB No. 252	363	12	14
41909000	Vadodara (M Corp+OG)	Ward No. 2	EB No. 253	611	16	22
41909000	Vadodara (M Corp+OG)	Ward No. 2	EB No. 254	396	-	-
41909000	Vadodara (M Corp+OG)	Ward No. 2	EB No. 255	445	-	-

## APPENDIX TO DISTRICT PRIMARY CENSUS ABSTRACT

## TOTAL, SCHEDULED CASTES AND SCHEDULED TRIBES POPULATION - URBAN BLOCK WISE

Location Code	Name of Town	Name of Ward	Boundaries of Urban Block / EB Number	Total Population	Scheduled Castes Population	Scheduled Tribes Population
1	2	3	4	5	6	7
41909000	Vadodara (M Corp+OG)	Ward No. 2	EB No. 256	517	-	-
41909000	Vadodara (M Corp+OG)	Ward No. 2	EB No. 257	548	-	-
41909000	Vadodara (M Corp+OG)	Ward No. 2	EB No. 258	457	-	6
41909000	Vadodara (M Corp+OG)	Ward No. 2	EB No. 259	508	27	6
41909000	Vadodara (M Corp+OG)	Ward No. 2	EB No. 260	570	-	-
41909000	Vadodara (M Corp+OG)	Ward No. 2	EB No. 261	494	6	51
41909000	Vadodara (M Corp+OG)	Ward No. 2	EB No. 262	521	5	-
41909000	Vadodara (M Corp+OG)	Ward No. 2	EB No. 263	605	-	8
41909000	Vadodara (M Corp+OG)	Ward No. 2	EB No. 264	565	39	28
41909000	Vadodara (M Corp+OG)	Ward No. 2	EB No. 265	394	14	14
41909000	Vadodara (M Corp+OG)	Ward No. 2	EB No. 266	216	22	-
41909000	Vadodara (M Corp+OG)	Ward No. 2	EB No. 267	581	45	95
41909000	Vadodara (M Corp+OG)	Ward No. 2	EB No. 268	600	54	48
41909000	Vadodara (M Corp+OG)	Ward No. 2	EB No. 269	555	126	105
41909000	Vadodara (M Corp+OG)	Ward No. 2	EB No. 270	592	44	71
41909000	Vadodara (M Corp+OG)	Ward No. 2	EB No. 271	74	-	27
41909000	Vadodara (M Corp+OG)	Ward No. 2	EB No. 272	522	5	29
41909000	Vadodara (M Corp+OG)	Ward No. 2	EB No. 273	528	1	14
41909000	Vadodara (M Corp+OG)	Ward No. 2	EB No. 274	565	5	-
41909000	Vadodara (M Corp+OG)	Ward No. 2	EB No. 275	525	35	5
41909000	Vadodara (M Corp+OG)	Ward No. 2	EB No. 276	462	-	-
41909000	Vadodara (M Corp+OG)	Ward No. 2	EB No. 277	674	135	19
41909000	Vadodara (M Corp+OG)	Ward No. 2	EB No. 278	573	19	9
41909000	Vadodara (M Corp+OG)	Ward No. 2	EB No. 279	447	53	1
41909000	Vadodara (M Corp+OG)	Ward No. 2	EB No. 280	525	-	-
41909000	Vadodara (M Corp+OG)	Ward No. 2	EB No. 281	723	-	-
41909000	Vadodara (M Corp+OG)	Ward No. 2	EB No. 282	647	-	-
41909000	Vadodara (M Corp+OG)	Ward No. 2	EB No. 283	683	428	5
41909000	Vadodara (M Corp+OG)	Ward No. 2	EB No. 284	577	204	15
41909000	Vadodara (M Corp+OG)	Ward No. 2	EB No. 285	687	153	45
41909000	Vadodara (M Corp+OG)	Ward No. 2	EB No. 286	485	147	-
41909000	Vadodara (M Corp+OG)	Ward No. 2	EB No. 287	402	122	30
41909000	Vadodara (M Corp+OG)	Ward No. 2	EB No. 288	367	146	23
41909000	Vadodara (M Corp+OG)	Ward No. 2	EB No. 289	707	379	11
41909000	Vadodara (M Corp+OG)	Ward No. 2	EB No. 290	474	119	20
41909000	Vadodara (M Corp+OG)	Ward No. 2	EB No. 291	589	5	-
41909000	Vadodara (M Corp+OG)	Ward No. 2	EB No. 292	425	23	-
41909000	Vadodara (M Corp+OG)	Ward No. 2	EB No. 293	553	-	3
41909000	Vadodara (M Corp+OG)	Ward No. 2	EB No. 294	597	12	14
41909000	Vadodara (M Corp+OG)	Ward No. 2	EB No. 295	356	-	8
41909000	Vadodara (M Corp+OG)	Ward No. 2	EB No. 296	180	4	1
41909000	Vadodara (M Corp+OG)	Ward No. 2	EB No. 297	712	97	1
41909000	Vadodara (M Corp+OG)	Ward No. 2	EB No. 298	620	10	36
41909000	Vadodara (M Corp+OG)	Ward No. 2	EB No. 299	659	33	-
41909000	Vadodara (M Corp+OG)	Ward No. 2	EB No. 300	666	25	-
41909000	Vadodara (M Corp+OG)	Ward No. 2	EB No. 301	609	12	-
41909000	Vadodara (M Corp+OG)	Ward No. 2	EB No. 302	325	4	-
41909000	Vadodara (M Corp+OG)	Ward No. 2	EB No. 303	568	23	4
41909000	Vadodara (M Corp+OG)	Ward No. 2	EB No. 304	549	25	6
41909000	Vadodara (M Corp+OG)	Ward No. 2	EB No. 305	374	29	-

## APPENDIX TO DISTRICT PRIMARY CENSUS ABSTRACT

## TOTAL, SCHEDULED CASTES AND SCHEDULED TRIBES POPULATION - URBAN BLOCK WISE

Location Code	Name of Town	Name of Ward	Boundaries of Urban Block / EB Number	Total Population	Scheduled Castes Population	Scheduled Tribes Population
1	2	3	4	5	6	7
41909000	Vadodara (M Corp+OG)	Ward No. 2	EB No. 306	578	34	3
41909000	Vadodara (M Corp+OG)	Ward No. 2	EB No. 307	536	72	-
41909000	Vadodara (M Corp+OG)	Ward No. 2	EB No. 308	414	8	-
41909000	Vadodara (M Corp+OG)	Ward No. 2	EB No. 309	587	26	33
41909000	Vadodara (M Corp+OG)	Ward No. 2	EB No. 310	607	15	16
41909000	Vadodara (M Corp+OG)	Ward No. 2	EB No. 311	697	15	24
41909000	Vadodara (M Corp+OG)	Ward No. 2	EB No. 312	96	-	15
41909000	Vadodara (M Corp+OG)	Ward No. 2	EB No. 313	675	-	-
41909000	Vadodara (M Corp+OG)	Ward No. 2	EB No. 314	329	-	6
41909000	Vadodara (M Corp+OG)	Ward No. 2	EB No. 315	534	-	8
41909000	Vadodara (M Corp+OG)	Ward No. 2	EB No. 316	502	5	1
41909000	Vadodara (M Corp+OG)	Ward No. 2	EB No. 317	504	11	-
41909000	Vadodara (M Corp+OG)	Ward No. 2	EB No. 318	499	4	-
41909000	Vadodara (M Corp+OG)	Ward No. 2	EB No. 319	380	-	-
41909000	Vadodara (M Corp+OG)	Ward No. 2	EB No. 320	471	19	-
41909000	Vadodara (M Corp+OG)	Ward No. 2	EB No. 321	399	25	-
41909000	Vadodara (M Corp+OG)	Ward No. 2	EB No. 322	457	4	60
41909000	Vadodara (M Corp+OG)	Ward No. 2	EB No. 323	202	21	3
41909000	Vadodara (M Corp+OG)	Ward No. 2	EB No. 324	498	14	5
41909000	Vadodara (M Corp+OG)	Ward No. 2	EB No. 325	473	5	5
41909000	Vadodara (M Corp+OG)	Ward No. 2	EB No. 326	489	-	-
41909000	Vadodara (M Corp+OG)	Ward No. 2	EB No. 327	536	-	-
41909000	Vadodara (M Corp+OG)	Ward No. 2	EB No. 328	471	-	13
41909000	Vadodara (M Corp+OG)	Ward No. 2	EB No. 329	526	22	-
41909000	Vadodara (M Corp+OG)	Ward No. 2	EB No. 330	413	-	-
41909000	Vadodara (M Corp+OG)	Ward No. 2	EB No. 331	524	-	-
41909000	Vadodara (M Corp+OG)	Ward No. 2	EB No. 332	476	-	-
41909000	Vadodara (M Corp+OG)	Ward No. 2	EB No. 333	474	-	-
41909000	Vadodara (M Corp+OG)	Ward No. 2	EB No. 334	264	-	-
41909000	Vadodara (M Corp+OG)	Ward No. 2	EB No. 335	572	-	-
41909000	Vadodara (M Corp+OG)	Ward No. 2	EB No. 336	429	-	-
41909000	Vadodara (M Corp+OG)	Ward No. 2	EB No. 337	102	16	5
41909000	Vadodara (M Corp+OG)	Ward No. 2	EB No. 338	145	4	119
41909000	Vadodara (M Corp+OG)	Ward No. 2	EB No. 339	388	-	5
41909000	Vadodara (M Corp+OG)	Ward No. 2	EB No. 340	617	-	136
41909000	Vadodara (M Corp+OG)	Ward No. 2	EB No. 341	567	112	-
41909000	Vadodara (M Corp+OG)	Ward No. 2	EB No. 342	59	-	23
41909000	Vadodara (M Corp+OG)	Ward No. 2	EB No. 343	77	4	6
41909000	Vadodara (M Corp+OG)	Ward No. 2	EB No. 344	32	-	6
41909000	Vadodara (M Corp+OG)	Ward No. 2	EB No. 345	12	-	-
41909000	Vadodara (M Corp+OG)	Ward No. 2	EB No. 346	227	-	4
41909000	Vadodara (M Corp+OG)	Ward No. 2	EB No. 347	65	-	5
41909000	Vadodara (M Corp+OG)	Ward No. 2	EB No. 348	726	721	5
41909000	Vadodara (M Corp+OG)	Ward No. 2	EB No. 349	725	363	14
41909000	Vadodara (M Corp+OG)	Ward No. 2	EB No. 350	590	105	5
41909000	Vadodara (M Corp+OG)	Ward No. 2	EB No. 351	201	4	-
41909000	Vadodara (M Corp+OG)	Ward No. 2	EB No. 352	453	1	-
41909000	Vadodara (M Corp+OG)	Ward No. 2	EB No. 353	446	31	-
41909000	Vadodara (M Corp+OG)	Ward No. 2	EB No. 354	627	-	13
41909000	Vadodara (M Corp+OG)	Ward No. 2	EB No. 355	563	33	11

## APPENDIX TO DISTRICT PRIMARY CENSUS ABSTRACT

## TOTAL, SCHEDULED CASTES AND SCHEDULED TRIBES POPULATION - URBAN BLOCK WISE

Location Code	Name of Town	Name of Ward	Boundaries of Urban Block / EB Number	Total Population	Scheduled Castes Population	Scheduled Tribes Population
1	2	3	4	5	6	7
41909000	Vadodara (M Corp+OG)	Ward No. 2	EB No. 356	660	-	7
41909000	Vadodara (M Corp+OG)	Ward No. 2	EB No. 357	415	7	25
41909000	Vadodara (M Corp+OG)	Ward No. 2	EB No. 358	528	-	83
41909000	Vadodara (M Corp+OG)	Ward No. 2	EB No. 359	362	-	6
41909000	Vadodara (M Corp+OG)	Ward No. 2	EB No. 360	291	-	5
41909000	Vadodara (M Corp+OG)	Ward No. 2	EB No. 361	114	-	12
41909000	Vadodara (M Corp+OG)	Ward No. 2	EB No. 362	590	-	-
41909000	Vadodara (M Corp+OG)	Ward No. 2	EB No. 363	546	-	-
41909000	Vadodara (M Corp+OG)	Ward No. 2	EB No. 364	406	-	-
41909000	Vadodara (M Corp+OG)	Ward No. 2	EB No. 365	387	16	6
41909000	Vadodara (M Corp+OG)	Ward No. 2	EB No. 366	468	-	-
41909000	Vadodara (M Corp+OG)	Ward No. 2	EB No. 367	369	-	-
41909000	Vadodara (M Corp+OG)	Ward No. 2	EB No. 368	552	-	-
41909000	Vadodara (M Corp+OG)	Ward No. 2	EB No. 369	487	-	-
41909000	Vadodara (M Corp+OG)	Ward No. 2	EB No. 370	595	288	-
41909000	Vadodara (M Corp+OG)	Ward No. 2	EB No. 371	504	-	-
41909000	Vadodara (M Corp+OG)	Ward No. 2	EB No. 372	580	-	-
41909000	Vadodara (M Corp+OG)	Ward No. 2	EB No. 373	689	-	-
41909000	Vadodara (M Corp+OG)	Ward No. 2	EB No. 374	792	-	-
41909000	Vadodara (M Corp+OG)	Ward No. 2	EB No. 375	603	7	-
41909000	Vadodara (M Corp+OG)	Ward No. 2	EB No. 376	409	-	-
41909000	Vadodara (M Corp+OG)	Ward No. 2	EB No. 377	344	-	3
41909000	Vadodara (M Corp+OG)	Ward No. 2	EB No. 378	638	-	-
41909000	Vadodara (M Corp+OG)	Ward No. 2	EB No. 379	444	-	-
41909000	Vadodara (M Corp+OG)	Ward No. 2	EB No. 380	520	5	26
41909000	Vadodara (M Corp+OG)	Ward No. 2	EB No. 381	470	32	10
41909000	Vadodara (M Corp+OG)	Ward No. 2	EB No. 382	501	-	29
41909000	Vadodara (M Corp+OG)	Ward No. 2	EB No. 383	468	-	7
41909000	Vadodara (M Corp+OG)	Ward No. 2	EB No. 384	584	15	2
41909000	Vadodara (M Corp+OG)	Ward No. 2	EB No. 385	520	8	21
41909000	Vadodara (M Corp+OG)	Ward No. 2	EB No. 386	480	9	-
41909000	Vadodara (M Corp+OG)	Ward No. 2	EB No. 387	419	-	-
41909000	Vadodara (M Corp+OG)	Ward No. 2	EB No. 388	456	-	-
41909000	Vadodara (M Corp+OG)	Ward No. 2	EB No. 389	674	-	13
41909000	Vadodara (M Corp+OG)	Ward No. 2	EB No. 390	425	-	-
41909000	Vadodara (M Corp+OG)	Ward No. 2	EB No. 391	361	-	-
41909000	Vadodara (M Corp+OG)	Ward No. 2	EB No. 392	400	66	29
41909000	Vadodara (M Corp+OG)	Ward No. 2	EB No. 393	588	-	-
41909000	Vadodara (M Corp+OG)	Ward No. 2	EB No. 394	218	-	-
41909000	Vadodara (M Corp+OG)	Ward No. 2	EB No. 395	675	17	-
41909000	Vadodara (M Corp+OG)	Ward No. 2	EB No. 396	358	-	-
41909000	Vadodara (M Corp+OG)	Ward No. 2	EB No. 397	252	-	-
41909000	Vadodara (M Corp+OG)	Ward No. 2	EB No. 398	226	7	-
41909000	Vadodara (M Corp+OG)	Ward No. 2	EB No. 399	322	-	-
41909000	Vadodara (M Corp+OG)	Ward No. 3	EB No. 400	293	-	39
41909000	Vadodara (M Corp+OG)	Ward No. 3	EB No. 401	457	-	83
41909000	Vadodara (M Corp+OG)	Ward No. 3	EB No. 402	505	133	100
41909000	Vadodara (M Corp+OG)	Ward No. 3	EB No. 403	265	95	24
41909000	Vadodara (M Corp+OG)	Ward No. 3	EB No. 404	391	67	8
41909000	Vadodara (M Corp+OG)	Ward No. 3	EB No. 405	242	-	5

## APPENDIX TO DISTRICT PRIMARY CENSUS ABSTRACT

## TOTAL, SCHEDULED CASTES AND SCHEDULED TRIBES POPULATION - URBAN BLOCK WISE

Location Code	Name of Town	Name of Ward	Boundaries of Urban Block / EB Number	Total Population	Scheduled Castes Population	Scheduled Tribes Population
1	2	3	4	5	6	7
41909000	Vadodara (M Corp+OG)	Ward No. 3	EB No. 406	569	28	116
41909000	Vadodara (M Corp+OG)	Ward No. 3	EB No. 407	331	-	6
41909000	Vadodara (M Corp+OG)	Ward No. 3	EB No. 408	65	-	3
41909000	Vadodara (M Corp+OG)	Ward No. 3	EB No. 409	215	-	-
41909000	Vadodara (M Corp+OG)	Ward No. 3	EB No. 410	698	-	-
41909000	Vadodara (M Corp+OG)	Ward No. 3	EB No. 411	84	-	8
41909000	Vadodara (M Corp+OG)	Ward No. 3	EB No. 412	328	-	34
41909000	Vadodara (M Corp+OG)	Ward No. 3	EB No. 413	291	-	-
41909000	Vadodara (M Corp+OG)	Ward No. 3	EB No. 414	365	50	10
41909000	Vadodara (M Corp+OG)	Ward No. 3	EB No. 415	478	64	28
41909000	Vadodara (M Corp+OG)	Ward No. 3	EB No. 416	430	76	66
41909000	Vadodara (M Corp+OG)	Ward No. 3	EB No. 417	529	-	138
41909000	Vadodara (M Corp+OG)	Ward No. 3	EB No. 418	651	99	218
41909000	Vadodara (M Corp+OG)	Ward No. 3	EB No. 419	631	-	171
41909000	Vadodara (M Corp+OG)	Ward No. 3	EB No. 420	145	-	-
41909000	Vadodara (M Corp+OG)	Ward No. 3	EB No. 421	345	-	4
41909000	Vadodara (M Corp+OG)	Ward No. 3	EB No. 422	421	8	33
41909000	Vadodara (M Corp+OG)	Ward No. 3	EB No. 423	407	-	3
41909000	Vadodara (M Corp+OG)	Ward No. 3	EB No. 424	137	-	-
41909000	Vadodara (M Corp+OG)	Ward No. 3	EB No. 425	186	-	-
41909000	Vadodara (M Corp+OG)	Ward No. 3	EB No. 426	393	-	127
41909000	Vadodara (M Corp+OG)	Ward No. 3	EB No. 427	564	-	3
41909000	Vadodara (M Corp+OG)	Ward No. 3	EB No. 428	655	4	23
41909000	Vadodara (M Corp+OG)	Ward No. 3	EB No. 429	488	-	11
41909000	Vadodara (M Corp+OG)	Ward No. 3	EB No. 430	309	3	9
41909000	Vadodara (M Corp+OG)	Ward No. 3	EB No. 431	319	-	5
41909000	Vadodara (M Corp+OG)	Ward No. 3	EB No. 432	111	-	-
41909000	Vadodara (M Corp+OG)	Ward No. 3	EB No. 433	352	15	7
41909000	Vadodara (M Corp+OG)	Ward No. 3	EB No. 434	398	-	52
41909000	Vadodara (M Corp+OG)	Ward No. 3	EB No. 435	485	10	38
41909000	Vadodara (M Corp+OG)	Ward No. 3	EB No. 436	400	4	25
41909000	Vadodara (M Corp+OG)	Ward No. 3	EB No. 437	492	-	-
41909000	Vadodara (M Corp+OG)	Ward No. 3	EB No. 438	362	-	1
41909000	Vadodara (M Corp+OG)	Ward No. 3	EB No. 439	724	6	7
41909000	Vadodara (M Corp+OG)	Ward No. 3	EB No. 440	553	-	-
41909000	Vadodara (M Corp+OG)	Ward No. 3	EB No. 441	572	16	16
41909000	Vadodara (M Corp+OG)	Ward No. 3	EB No. 442	516	4	1
41909000	Vadodara (M Corp+OG)	Ward No. 3	EB No. 443	615	-	-
41909000	Vadodara (M Corp+OG)	Ward No. 3	EB No. 444	401	-	-
41909000	Vadodara (M Corp+OG)	Ward No. 3	EB No. 445	535	13	-
41909000	Vadodara (M Corp+OG)	Ward No. 3	EB No. 446	337	55	3
41909000	Vadodara (M Corp+OG)	Ward No. 3	EB No. 447	484	87	4
41909000	Vadodara (M Corp+OG)	Ward No. 3	EB No. 448	318	87	28
41909000	Vadodara (M Corp+OG)	Ward No. 3	EB No. 449	122	-	4
41909000	Vadodara (M Corp+OG)	Ward No. 3	EB No. 450	92	3	2
41909000	Vadodara (M Corp+OG)	Ward No. 3	EB No. 451	634	606	-
41909000	Vadodara (M Corp+OG)	Ward No. 3	EB No. 452	786	751	-
41909000	Vadodara (M Corp+OG)	Ward No. 3	EB No. 453	306	171	-
41909000	Vadodara (M Corp+OG)	Ward No. 3	EB No. 454	288	14	-
41909000	Vadodara (M Corp+OG)	Ward No. 3	EB No. 455	200	-	-

## APPENDIX TO DISTRICT PRIMARY CENSUS ABSTRACT

## TOTAL, SCHEDULED CASTES AND SCHEDULED TRIBES POPULATION - URBAN BLOCK WISE

Location Code	Name of Town	Name of Ward	Boundaries of Urban Block / EB Number	Total Population	Scheduled Castes Population	Scheduled Tribes Population
1	2	3	4	5	6	7
41909000	Vadodara (M Corp+OG)	Ward No. 3	EB No. 456	316	15	-
41909000	Vadodara (M Corp+OG)	Ward No. 3	EB No. 457	414	-	-
41909000	Vadodara (M Corp+OG)	Ward No. 3	EB No. 458	507	-	-
41909000	Vadodara (M Corp+OG)	Ward No. 3	EB No. 459	516	-	-
41909000	Vadodara (M Corp+OG)	Ward No. 3	EB No. 460	477	-	-
41909000	Vadodara (M Corp+OG)	Ward No. 3	EB No. 461	558	-	-
41909000	Vadodara (M Corp+OG)	Ward No. 3	EB No. 462	400	-	-
41909000	Vadodara (M Corp+OG)	Ward No. 3	EB No. 463	355	-	-
41909000	Vadodara (M Corp+OG)	Ward No. 3	EB No. 464	477	9	-
41909000	Vadodara (M Corp+OG)	Ward No. 3	EB No. 465	488	-	-
41909000	Vadodara (M Corp+OG)	Ward No. 3	EB No. 466	368	6	-
41909000	Vadodara (M Corp+OG)	Ward No. 3	EB No. 467	391	-	-
41909000	Vadodara (M Corp+OG)	Ward No. 3	EB No. 468	375	4	-
41909000	Vadodara (M Corp+OG)	Ward No. 3	EB No. 469	364	-	-
41909000	Vadodara (M Corp+OG)	Ward No. 3	EB No. 470	292	-	6
41909000	Vadodara (M Corp+OG)	Ward No. 3	EB No. 471	602	-	-
41909000	Vadodara (M Corp+OG)	Ward No. 3	EB No. 472	979	-	-
41909000	Vadodara (M Corp+OG)	Ward No. 3	EB No. 473	559	-	-
41909000	Vadodara (M Corp+OG)	Ward No. 3	EB No. 474	593	-	-
41909000	Vadodara (M Corp+OG)	Ward No. 3	EB No. 475	541	7	-
41909000	Vadodara (M Corp+OG)	Ward No. 3	EB No. 476	864	-	-
41909000	Vadodara (M Corp+OG)	Ward No. 3	EB No. 477	726	-	-
41909000	Vadodara (M Corp+OG)	Ward No. 3	EB No. 478	500	-	-
41909000	Vadodara (M Corp+OG)	Ward No. 3	EB No. 479	213	-	7
41909000	Vadodara (M Corp+OG)	Ward No. 3	EB No. 480	495	5	20
41909000	Vadodara (M Corp+OG)	Ward No. 3	EB No. 481	438	4	16
41909000	Vadodara (M Corp+OG)	Ward No. 3	EB No. 482	500	29	146
41909000	Vadodara (M Corp+OG)	Ward No. 3	EB No. 483	583	47	257
41909000	Vadodara (M Corp+OG)	Ward No. 3	EB No. 484	73	-	9
41909000	Vadodara (M Corp+OG)	Ward No. 3	EB No. 485	134	-	-
41909000	Vadodara (M Corp+OG)	Ward No. 3	EB No. 486	697	11	160
41909000	Vadodara (M Corp+OG)	Ward No. 3	EB No. 487	433	-	4
41909000	Vadodara (M Corp+OG)	Ward No. 3	EB No. 488	477	-	-
41909000	Vadodara (M Corp+OG)	Ward No. 3	EB No. 489	455	-	17
41909000	Vadodara (M Corp+OG)	Ward No. 3	EB No. 490	557	15	60
41909000	Vadodara (M Corp+OG)	Ward No. 3	EB No. 491	513	-	-
41909000	Vadodara (M Corp+OG)	Ward No. 3	EB No. 492	345	-	58
41909000	Vadodara (M Corp+OG)	Ward No. 3	EB No. 493	375	-	26
41909000	Vadodara (M Corp+OG)	Ward No. 3	EB No. 494	15	-	-
41909000	Vadodara (M Corp+OG)	Ward No. 3	EB No. 495	13	-	-
41909000	Vadodara (M Corp+OG)	Ward No. 3	EB No. 496	4	-	-
41909000	Vadodara (M Corp+OG)	Ward No. 3	EB No. 497	4	-	-
41909000	Vadodara (M Corp+OG)	Ward No. 3	EB No. 498	289	10	19
41909000	Vadodara (M Corp+OG)	Ward No. 3	EB No. 499	485	-	4
41909000	Vadodara (M Corp+OG)	Ward No. 3	EB No. 500	532	17	60
41909000	Vadodara (M Corp+OG)	Ward No. 3	EB No. 501	419	-	31
41909000	Vadodara (M Corp+OG)	Ward No. 3	EB No. 502	411	-	-
41909000	Vadodara (M Corp+OG)	Ward No. 3	EB No. 503	528	-	-
41909000	Vadodara (M Corp+OG)	Ward No. 3	EB No. 504	688	15	7
41909000	Vadodara (M Corp+OG)	Ward No. 3	EB No. 505	613	498	10

## APPENDIX TO DISTRICT PRIMARY CENSUS ABSTRACT

## TOTAL, SCHEDULED CASTES AND SCHEDULED TRIBES POPULATION - URBAN BLOCK WISE

Location Code	Name of Town	Name of Ward	Boundaries of Urban Block / EB Number	Total Population	Scheduled Castes Population	Scheduled Tribes Population
1	2	3	4	5	6	7
41909000	Vadodara (M Corp+OG)	Ward No. 3	EB No. 506	758	4	-
41909000	Vadodara (M Corp+OG)	Ward No. 3	EB No. 507	559	11	11
41909000	Vadodara (M Corp+OG)	Ward No. 3	EB No. 508	706	20	-
41909000	Vadodara (M Corp+OG)	Ward No. 3	EB No. 509	240	-	-
41909000	Vadodara (M Corp+OG)	Ward No. 3	EB No. 510	544	-	4
41909000	Vadodara (M Corp+OG)	Ward No. 3	EB No. 511	643	-	-
41909000	Vadodara (M Corp+OG)	Ward No. 3	EB No. 512	272	-	-
41909000	Vadodara (M Corp+OG)	Ward No. 3	EB No. 513	331	24	6
41909000	Vadodara (M Corp+OG)	Ward No. 3	EB No. 514	352	12	7
41909000	Vadodara (M Corp+OG)	Ward No. 3	EB No. 515	391	6	6
41909000	Vadodara (M Corp+OG)	Ward No. 3	EB No. 516	604	-	-
41909000	Vadodara (M Corp+OG)	Ward No. 3	EB No. 517	128	15	-
41909000	Vadodara (M Corp+OG)	Ward No. 3	EB No. 518	145	-	-
41909000	Vadodara (M Corp+OG)	Ward No. 3	EB No. 519	506	48	40
41909000	Vadodara (M Corp+OG)	Ward No. 3	EB No. 520	458	21	12
41909000	Vadodara (M Corp+OG)	Ward No. 3	EB No. 521	414	18	9
41909000	Vadodara (M Corp+OG)	Ward No. 3	EB No. 522	366	3	-
41909000	Vadodara (M Corp+OG)	Ward No. 3	EB No. 523	490	-	-
41909000	Vadodara (M Corp+OG)	Ward No. 3	EB No. 524	363	-	3
41909000	Vadodara (M Corp+OG)	Ward No. 3	EB No. 525	267	-	-
41909000	Vadodara (M Corp+OG)	Ward No. 3	EB No. 526	376	-	31
41909000	Vadodara (M Corp+OG)	Ward No. 3	EB No. 527	155	-	-
41909000	Vadodara (M Corp+OG)	Ward No. 3	EB No. 528	251	7	9
41909000	Vadodara (M Corp+OG)	Ward No. 3	EB No. 529	279	13	-
41909000	Vadodara (M Corp+OG)	Ward No. 3	EB No. 530	297	-	22
41909000	Vadodara (M Corp+OG)	Ward No. 3	EB No. 531	432	35	52
41909000	Vadodara (M Corp+OG)	Ward No. 3	EB No. 532	211	-	4
41909000	Vadodara (M Corp+OG)	Ward No. 3	EB No. 533	330	-	209
41909000	Vadodara (M Corp+OG)	Ward No. 3	EB No. 534	325	-	91
41909000	Vadodara (M Corp+OG)	Ward No. 3	EB No. 535	153	-	-
41909000	Vadodara (M Corp+OG)	Ward No. 3	EB No. 536	312	8	5
41909000	Vadodara (M Corp+OG)	Ward No. 3	EB No. 537	35	-	-
41909000	Vadodara (M Corp+OG)	Ward No. 3	EB No. 538	273	9	-
41909000	Vadodara (M Corp+OG)	Ward No. 3	EB No. 539	104	-	-
41909000	Vadodara (M Corp+OG)	Ward No. 3	EB No. 540	332	-	8
41909000	Vadodara (M Corp+OG)	Ward No. 3	EB No. 541	129	12	4
41909000	Vadodara (M Corp+OG)	Ward No. 3	EB No. 542	445	6	18
41909000	Vadodara (M Corp+OG)	Ward No. 3	EB No. 543	263	4	7
41909000	Vadodara (M Corp+OG)	Ward No. 3	EB No. 544	284	4	-
41909000	Vadodara (M Corp+OG)	Ward No. 3	EB No. 545	234	-	5
41909000	Vadodara (M Corp+OG)	Ward No. 3	EB No. 546	385	10	-
41909000	Vadodara (M Corp+OG)	Ward No. 3	EB No. 547	352	10	1
41909000	Vadodara (M Corp+OG)	Ward No. 3	EB No. 548	361	-	3
41909000	Vadodara (M Corp+OG)	Ward No. 3	EB No. 549	282	20	-
41909000	Vadodara (M Corp+OG)	Ward No. 3	EB No. 550	339	14	4
41909000	Vadodara (M Corp+OG)	Ward No. 3	EB No. 551	274	33	23
41909000	Vadodara (M Corp+OG)	Ward No. 3	EB No. 552	106	6	25
41909000	Vadodara (M Corp+OG)	Ward No. 3	EB No. 553	323	15	76
41909000	Vadodara (M Corp+OG)	Ward No. 3	EB No. 554	220	5	32
41909000	Vadodara (M Corp+OG)	Ward No. 3	EB No. 555	203	39	28



## APPENDIX TO DISTRICT PRIMARY CENSUS ABSTRACT

## TOTAL, SCHEDULED CASTES AND SCHEDULED TRIBES POPULATION - URBAN BLOCK WISE

Location Code	Name of Town	Name of Ward	Boundaries of Urban Block / EB Number	Total Population	Scheduled Castes Population	Scheduled Tribes Population
1	2	3	4	5	6	7
41909000	Vadodara (M Corp+OG)	Ward No. 3	EB No. 556	407	12	78
41909000	Vadodara (M Corp+OG)	Ward No. 3	EB No. 557	403	26	-
41909000	Vadodara (M Corp+OG)	Ward No. 3	EB No. 558	360	15	60
41909000	Vadodara (M Corp+OG)	Ward No. 3	EB No. 559	416	1	-
41909000	Vadodara (M Corp+OG)	Ward No. 3	EB No. 560	499	7	-
41909000	Vadodara (M Corp+OG)	Ward No. 3	EB No. 561	318	-	-
41909000	Vadodara (M Corp+OG)	Ward No. 3	EB No. 562	270	-	-
41909000	Vadodara (M Corp+OG)	Ward No. 3	EB No. 563	438	5	-
41909000	Vadodara (M Corp+OG)	Ward No. 3	EB No. 564	463	-	-
41909000	Vadodara (M Corp+OG)	Ward No. 3	EB No. 565	448	-	-
41909000	Vadodara (M Corp+OG)	Ward No. 3	EB No. 566	452	-	-
41909000	Vadodara (M Corp+OG)	Ward No. 3	EB No. 567	413	-	-
41909000	Vadodara (M Corp+OG)	Ward No. 3	EB No. 568	383	5	-
41909000	Vadodara (M Corp+OG)	Ward No. 3	EB No. 569	308	-	6
41909000	Vadodara (M Corp+OG)	Ward No. 3	EB No. 570	487	-	7
41909000	Vadodara (M Corp+OG)	Ward No. 3	EB No. 571	174	-	-
41909000	Vadodara (M Corp+OG)	Ward No. 3	EB No. 572	397	-	10
41909000	Vadodara (M Corp+OG)	Ward No. 3	EB No. 573	492	-	5
41909000	Vadodara (M Corp+OG)	Ward No. 3	EB No. 574	442	-	-
41909000	Vadodara (M Corp+OG)	Ward No. 3	EB No. 575	628	8	-
41909000	Vadodara (M Corp+OG)	Ward No. 3	EB No. 576	640	-	-
41909000	Vadodara (M Corp+OG)	Ward No. 3	EB No. 577	464	-	-
41909000	Vadodara (M Corp+OG)	Ward No. 3	EB No. 578	620	-	-
41909000	Vadodara (M Corp+OG)	Ward No. 3	EB No. 579	614	-	-
41909000	Vadodara (M Corp+OG)	Ward No. 3	EB No. 580	593	-	-
41909000	Vadodara (M Corp+OG)	Ward No. 3	EB No. 581	417	-	-
41909000	Vadodara (M Corp+OG)	Ward No. 3	EB No. 582	531	-	-
41909000	Vadodara (M Corp+OG)	Ward No. 3	EB No. 583	516	6	-
41909000	Vadodara (M Corp+OG)	Ward No. 3	EB No. 584	429	-	20
41909000	Vadodara (M Corp+OG)	Ward No. 3	EB No. 585	394	-	-
41909000	Vadodara (M Corp+OG)	Ward No. 3	EB No. 586	428	-	-
41909000	Vadodara (M Corp+OG)	Ward No. 3	EB No. 587	484	-	-
41909000	Vadodara (M Corp+OG)	Ward No. 3	EB No. 588	250	-	-
41909000	Vadodara (M Corp+OG)	Ward No. 3	EB No. 589	378	-	-
41909000	Vadodara (M Corp+OG)	Ward No. 3	EB No. 590	401	-	-
41909000	Vadodara (M Corp+OG)	Ward No. 3	EB No. 591	297	-	-
41909000	Vadodara (M Corp+OG)	Ward No. 3	EB No. 592	790	-	-
41909000	Vadodara (M Corp+OG)	Ward No. 3	EB No. 593	571	-	-
41909000	Vadodara (M Corp+OG)	Ward No. 3	EB No. 594	806	-	-
41909000	Vadodara (M Corp+OG)	Ward No. 3	EB No. 595	890	-	-
41909000	Vadodara (M Corp+OG)	Ward No. 3	EB No. 596	468	-	-
41909000	Vadodara (M Corp+OG)	Ward No. 3	EB No. 597	568	1	-
41909000	Vadodara (M Corp+OG)	Ward No. 3	EB No. 598	772	-	-
41909000	Vadodara (M Corp+OG)	Ward No. 3	EB No. 599	779	-	-
41909000	Vadodara (M Corp+OG)	Ward No. 3	EB No. 600	393	10	-
41909000	Vadodara (M Corp+OG)	Ward No. 3	EB No. 601	792	-	-
41909000	Vadodara (M Corp+OG)	Ward No. 3	EB No. 602	524	-	-
41909000	Vadodara (M Corp+OG)	Ward No. 3	EB No. 603	550	-	-
41909000	Vadodara (M Corp+OG)	Ward No. 3	EB No. 604	825	-	-
41909000	Vadodara (M Corp+OG)	Ward No. 3	EB No. 605	741	-	-

## APPENDIX TO DISTRICT PRIMARY CENSUS ABSTRACT

## TOTAL, SCHEDULED CASTES AND SCHEDULED TRIBES POPULATION - URBAN BLOCK WISE

Location Code	Name of Town	Name of Ward	Boundaries of Urban Block / EB Number	Total Population	Scheduled Castes Population	Scheduled Tribes Population
1	2	3	4	5	6	7
41909000	Vadodara (M Corp+OG)	Ward No. 3	EB No. 606	485	-	-
41909000	Vadodara (M Corp+OG)	Ward No. 3	EB No. 607	784	-	-
41909000	Vadodara (M Corp+OG)	Ward No. 3	EB No. 608	361	-	-
41909000	Vadodara (M Corp+OG)	Ward No. 3	EB No. 609	755	-	-
41909000	Vadodara (M Corp+OG)	Ward No. 3	EB No. 610	604	-	-
41909000	Vadodara (M Corp+OG)	Ward No. 3	EB No. 611	637	70	1
41909000	Vadodara (M Corp+OG)	Ward No. 3	EB No. 612	419	9	2
41909000	Vadodara (M Corp+OG)	Ward No. 3	EB No. 613	363	291	-
41909000	Vadodara (M Corp+OG)	Ward No. 3	EB No. 614	201	30	-
41909000	Vadodara (M Corp+OG)	Ward No. 3	EB No. 615	246	-	-
41909000	Vadodara (M Corp+OG)	Ward No. 3	EB No. 616	506	-	2
41909000	Vadodara (M Corp+OG)	Ward No. 3	EB No. 617	503	-	-
41909000	Vadodara (M Corp+OG)	Ward No. 3	EB No. 618	276	-	10
41909000	Vadodara (M Corp+OG)	Ward No. 3	EB No. 619	502	-	-
41909000	Vadodara (M Corp+OG)	Ward No. 3	EB No. 620	431	-	-
41909000	Vadodara (M Corp+OG)	Ward No. 3	EB No. 3164	696	-	-
41909000	Vadodara (M Corp+OG)	Ward No. 3	EB No. 3165	479	-	-
41909000	Vadodara (M Corp+OG)	Ward No. 3	EB No. 3166	569	-	-
41909000	Vadodara (M Corp+OG)	Ward No. 4	EB No. 621	424	113	127
41909000	Vadodara (M Corp+OG)	Ward No. 4	EB No. 622	589	12	159
41909000	Vadodara (M Corp+OG)	Ward No. 4	EB No. 623	580	14	12
41909000	Vadodara (M Corp+OG)	Ward No. 4	EB No. 624	733	36	43
41909000	Vadodara (M Corp+OG)	Ward No. 4	EB No. 625	432	5	25
41909000	Vadodara (M Corp+OG)	Ward No. 4	EB No. 626	410	40	-
41909000	Vadodara (M Corp+OG)	Ward No. 4	EB No. 627	736	37	25
41909000	Vadodara (M Corp+OG)	Ward No. 4	EB No. 628	554	7	36
41909000	Vadodara (M Corp+OG)	Ward No. 4	EB No. 629	395	96	23
41909000	Vadodara (M Corp+OG)	Ward No. 4	EB No. 630	554	121	47
41909000	Vadodara (M Corp+OG)	Ward No. 4	EB No. 631	235	34	72
41909000	Vadodara (M Corp+OG)	Ward No. 4	EB No. 632	308	31	13
41909000	Vadodara (M Corp+OG)	Ward No. 4	EB No. 633	468	70	5
41909000	Vadodara (M Corp+OG)	Ward No. 4	EB No. 634	562	7	8
41909000	Vadodara (M Corp+OG)	Ward No. 4	EB No. 635	466	12	4
41909000	Vadodara (M Corp+OG)	Ward No. 4	EB No. 636	552	-	14
41909000	Vadodara (M Corp+OG)	Ward No. 4	EB No. 637	449	24	25
41909000	Vadodara (M Corp+OG)	Ward No. 4	EB No. 638	593	7	17
41909000	Vadodara (M Corp+OG)	Ward No. 4	EB No. 639	370	10	-
41909000	Vadodara (M Corp+OG)	Ward No. 4	EB No. 640	521	10	8
41909000	Vadodara (M Corp+OG)	Ward No. 4	EB No. 641	511	4	38
41909000	Vadodara (M Corp+OG)	Ward No. 4	EB No. 642	432	52	19
41909000	Vadodara (M Corp+OG)	Ward No. 4	EB No. 643	662	93	33
41909000	Vadodara (M Corp+OG)	Ward No. 4	EB No. 644	625	54	93
41909000	Vadodara (M Corp+OG)	Ward No. 4	EB No. 645	547	64	28
41909000	Vadodara (M Corp+OG)	Ward No. 4	EB No. 646	441	53	27
41909000	Vadodara (M Corp+OG)	Ward No. 4	EB No. 647	399	70	122
41909000	Vadodara (M Corp+OG)	Ward No. 4	EB No. 648	327	16	116
41909000	Vadodara (M Corp+OG)	Ward No. 4	EB No. 649	511	87	17
41909000	Vadodara (M Corp+OG)	Ward No. 4	EB No. 650	582	91	20
41909000	Vadodara (M Corp+OG)	Ward No. 4	EB No. 651	493	7	274
41909000	Vadodara (M Corp+OG)	Ward No. 4	EB No. 652	560	-	221

## APPENDIX TO DISTRICT PRIMARY CENSUS ABSTRACT

## TOTAL, SCHEDULED CASTES AND SCHEDULED TRIBES POPULATION - URBAN BLOCK WISE

Location Code	Name of Town	Name of Ward	Boundaries of Urban Block / EB Number	Total Population	Scheduled Castes Population	Scheduled Tribes Population
1	2	3	4	5	6	7
41909000	Vadodara (M Corp+OG)	Ward No. 4	EB No. 653	291	-	27
41909000	Vadodara (M Corp+OG)	Ward No. 4	EB No. 654	500	21	36
41909000	Vadodara (M Corp+OG)	Ward No. 4	EB No. 655	320	-	3
41909000	Vadodara (M Corp+OG)	Ward No. 4	EB No. 656	396	-	-
41909000	Vadodara (M Corp+OG)	Ward No. 4	EB No. 657	417	3	25
41909000	Vadodara (M Corp+OG)	Ward No. 4	EB No. 658	519	12	58
41909000	Vadodara (M Corp+OG)	Ward No. 4	EB No. 659	434	8	3
41909000	Vadodara (M Corp+OG)	Ward No. 4	EB No. 660	412	-	-
41909000	Vadodara (M Corp+OG)	Ward No. 4	EB No. 661	480	143	67
41909000	Vadodara (M Corp+OG)	Ward No. 4	EB No. 662	394	195	33
41909000	Vadodara (M Corp+OG)	Ward No. 4	EB No. 663	528	8	14
41909000	Vadodara (M Corp+OG)	Ward No. 4	EB No. 664	243	4	2
41909000	Vadodara (M Corp+OG)	Ward No. 4	EB No. 665	529	66	14
41909000	Vadodara (M Corp+OG)	Ward No. 4	EB No. 666	538	102	63
41909000	Vadodara (M Corp+OG)	Ward No. 4	EB No. 667	428	40	53
41909000	Vadodara (M Corp+OG)	Ward No. 4	EB No. 668	604	30	50
41909000	Vadodara (M Corp+OG)	Ward No. 4	EB No. 669	438	-	-
41909000	Vadodara (M Corp+OG)	Ward No. 4	EB No. 670	460	29	50
41909000	Vadodara (M Corp+OG)	Ward No. 4	EB No. 671	274	39	33
41909000	Vadodara (M Corp+OG)	Ward No. 4	EB No. 672	321	32	68
41909000	Vadodara (M Corp+OG)	Ward No. 4	EB No. 673	177	28	69
41909000	Vadodara (M Corp+OG)	Ward No. 4	EB No. 674	301	32	75
41909000	Vadodara (M Corp+OG)	Ward No. 4	EB No. 675	396	28	40
41909000	Vadodara (M Corp+OG)	Ward No. 4	EB No. 676	104	6	30
41909000	Vadodara (M Corp+OG)	Ward No. 4	EB No. 677	98	14	32
41909000	Vadodara (M Corp+OG)	Ward No. 4	EB No. 678	92	-	29
41909000	Vadodara (M Corp+OG)	Ward No. 4	EB No. 679	102	4	19
41909000	Vadodara (M Corp+OG)	Ward No. 4	EB No. 681	290	10	42
41909000	Vadodara (M Corp+OG)	Ward No. 4	EB No. 682	278	11	57
41909000	Vadodara (M Corp+OG)	Ward No. 4	EB No. 683	277	6	37
41909000	Vadodara (M Corp+OG)	Ward No. 4	EB No. 684	74	-	-
41909000	Vadodara (M Corp+OG)	Ward No. 4	EB No. 685	149	33	-
41909000	Vadodara (M Corp+OG)	Ward No. 4	EB No. 686	321	26	15
41909000	Vadodara (M Corp+OG)	Ward No. 4	EB No. 687	718	18	4
41909000	Vadodara (M Corp+OG)	Ward No. 4	EB No. 688	147	32	21
41909000	Vadodara (M Corp+OG)	Ward No. 4	EB No. 689	242	22	29
41909000	Vadodara (M Corp+OG)	Ward No. 4	EB No. 690	435	31	18
41909000	Vadodara (M Corp+OG)	Ward No. 4	EB No. 691	285	8	11
41909000	Vadodara (M Corp+OG)	Ward No. 4	EB No. 692	534	30	11
41909000	Vadodara (M Corp+OG)	Ward No. 4	EB No. 693	568	13	-
41909000	Vadodara (M Corp+OG)	Ward No. 4	EB No. 694	547	20	16
41909000	Vadodara (M Corp+OG)	Ward No. 4	EB No. 695	635	20	68
41909000	Vadodara (M Corp+OG)	Ward No. 4	EB No. 696	543	7	7
41909000	Vadodara (M Corp+OG)	Ward No. 4	EB No. 697	479	52	7
41909000	Vadodara (M Corp+OG)	Ward No. 4	EB No. 698	530	65	-
41909000	Vadodara (M Corp+OG)	Ward No. 4	EB No. 699	444	44	-
41909000	Vadodara (M Corp+OG)	Ward No. 4	EB No. 700	537	64	-
41909000	Vadodara (M Corp+OG)	Ward No. 4	EB No. 701	335	2	2
41909000	Vadodara (M Corp+OG)	Ward No. 4	EB No. 702	185	4	-
41909000	Vadodara (M Corp+OG)	Ward No. 4	EB No. 703	538	43	-

## APPENDIX TO DISTRICT PRIMARY CENSUS ABSTRACT

## TOTAL, SCHEDULED CASTES AND SCHEDULED TRIBES POPULATION - URBAN BLOCK WISE

Location Code	Name of Town	Name of Ward	Boundaries of Urban Block / EB Number	Total Population	Scheduled Castes Population	Scheduled Tribes Population
1	2	3	4	5	6	7
41909000	Vadodara (M Corp+OG)	Ward No. 4	EB No. 704	402	29	-
41909000	Vadodara (M Corp+OG)	Ward No. 4	EB No. 705	274	12	-
41909000	Vadodara (M Corp+OG)	Ward No. 4	EB No. 706	470	6	4
41909000	Vadodara (M Corp+OG)	Ward No. 4	EB No. 707	408	5	-
41909000	Vadodara (M Corp+OG)	Ward No. 4	EB No. 708	317	7	-
41909000	Vadodara (M Corp+OG)	Ward No. 4	EB No. 709	354	13	-
41909000	Vadodara (M Corp+OG)	Ward No. 4	EB No. 710	593	72	28
41909000	Vadodara (M Corp+OG)	Ward No. 4	EB No. 711	484	13	-
41909000	Vadodara (M Corp+OG)	Ward No. 4	EB No. 712	829	5	90
41909000	Vadodara (M Corp+OG)	Ward No. 4	EB No. 713	589	-	16
41909000	Vadodara (M Corp+OG)	Ward No. 4	EB No. 714	537	3	517
41909000	Vadodara (M Corp+OG)	Ward No. 4	EB No. 715	648	115	16
41909000	Vadodara (M Corp+OG)	Ward No. 4	EB No. 716	667	52	10
41909000	Vadodara (M Corp+OG)	Ward No. 4	EB No. 717	1004	124	165
41909000	Vadodara (M Corp+OG)	Ward No. 4	EB No. 718	366	103	54
41909000	Vadodara (M Corp+OG)	Ward No. 4	EB No. 719	451	15	-
41909000	Vadodara (M Corp+OG)	Ward No. 4	EB No. 720	422	16	2
41909000	Vadodara (M Corp+OG)	Ward No. 4	EB No. 721	644	34	-
41909000	Vadodara (M Corp+OG)	Ward No. 4	EB No. 722	578	44	8
41909000	Vadodara (M Corp+OG)	Ward No. 4	EB No. 723	808	55	-
41909000	Vadodara (M Corp+OG)	Ward No. 4	EB No. 724	440	-	-
41909000	Vadodara (M Corp+OG)	Ward No. 4	EB No. 725	587	42	4
41909000	Vadodara (M Corp+OG)	Ward No. 4	EB No. 726	492	32	4
41909000	Vadodara (M Corp+OG)	Ward No. 4	EB No. 727	571	32	-
41909000	Vadodara (M Corp+OG)	Ward No. 4	EB No. 728	420	-	-
41909000	Vadodara (M Corp+OG)	Ward No. 4	EB No. 729	644	7	81
41909000	Vadodara (M Corp+OG)	Ward No. 4	EB No. 730	413	-	-
41909000	Vadodara (M Corp+OG)	Ward No. 4	EB No. 731	364	5	-
41909000	Vadodara (M Corp+OG)	Ward No. 4	EB No. 732	388	-	-
41909000	Vadodara (M Corp+OG)	Ward No. 4	EB No. 733	222	26	18
41909000	Vadodara (M Corp+OG)	Ward No. 4	EB No. 734	385	-	-
41909000	Vadodara (M Corp+OG)	Ward No. 4	EB No. 735	505	11	50
41909000	Vadodara (M Corp+OG)	Ward No. 4	EB No. 736	406	44	11
41909000	Vadodara (M Corp+OG)	Ward No. 4	EB No. 737	367	5	116
41909000	Vadodara (M Corp+OG)	Ward No. 4	EB No. 738	196	7	-
41909000	Vadodara (M Corp+OG)	Ward No. 4	EB No. 739	250	20	4
41909000	Vadodara (M Corp+OG)	Ward No. 4	EB No. 740	574	-	32
41909000	Vadodara (M Corp+OG)	Ward No. 4	EB No. 741	459	39	57
41909000	Vadodara (M Corp+OG)	Ward No. 4	EB No. 742	568	220	4
41909000	Vadodara (M Corp+OG)	Ward No. 4	EB No. 743	363	16	20
41909000	Vadodara (M Corp+OG)	Ward No. 4	EB No. 744	663	17	56
41909000	Vadodara (M Corp+OG)	Ward No. 4	EB No. 745	589	72	13
41909000	Vadodara (M Corp+OG)	Ward No. 4	EB No. 746	557	-	36
41909000	Vadodara (M Corp+OG)	Ward No. 4	EB No. 747	467	45	14
41909000	Vadodara (M Corp+OG)	Ward No. 4	EB No. 748	565	17	23
41909000	Vadodara (M Corp+OG)	Ward No. 4	EB No. 749	514	11	8
41909000	Vadodara (M Corp+OG)	Ward No. 4	EB No. 750	586	104	5
41909000	Vadodara (M Corp+OG)	Ward No. 4	EB No. 751	558	32	9
41909000	Vadodara (M Corp+OG)	Ward No. 4	EB No. 752	426	5	-
41909000	Vadodara (M Corp+OG)	Ward No. 4	EB No. 753	324	46	-

## APPENDIX TO DISTRICT PRIMARY CENSUS ABSTRACT

## TOTAL, SCHEDULED CASTES AND SCHEDULED TRIBES POPULATION - URBAN BLOCK WISE

Location Code	Name of Town	Name of Ward	Boundaries of Urban Block / EB Number	Total Population	Scheduled Castes Population	Scheduled Tribes Population
1	2	3	4	5	6	7
41909000	Vadodara (M Corp+OG)	Ward No. 4	EB No. 754	531	55	2
41909000	Vadodara (M Corp+OG)	Ward No. 4	EB No. 755	464	6	-
41909000	Vadodara (M Corp+OG)	Ward No. 4	EB No. 756	500	64	13
41909000	Vadodara (M Corp+OG)	Ward No. 4	EB No. 757	490	39	-
41909000	Vadodara (M Corp+OG)	Ward No. 4	EB No. 758	456	46	-
41909000	Vadodara (M Corp+OG)	Ward No. 4	EB No. 759	470	16	22
41909000	Vadodara (M Corp+OG)	Ward No. 4	EB No. 760	235	-	6
41909000	Vadodara (M Corp+OG)	Ward No. 4	EB No. 761	276	-	-
41909000	Vadodara (M Corp+OG)	Ward No. 4	EB No. 762	471	27	3
41909000	Vadodara (M Corp+OG)	Ward No. 4	EB No. 763	660	49	68
41909000	Vadodara (M Corp+OG)	Ward No. 4	EB No. 764	717	19	15
41909000	Vadodara (M Corp+OG)	Ward No. 4	EB No. 765	578	29	21
41909000	Vadodara (M Corp+OG)	Ward No. 4	EB No. 766	432	14	-
41909000	Vadodara (M Corp+OG)	Ward No. 4	EB No. 767	432	-	-
41909000	Vadodara (M Corp+OG)	Ward No. 4	EB No. 768	634	19	9
41909000	Vadodara (M Corp+OG)	Ward No. 4	EB No. 769	505	17	2
41909000	Vadodara (M Corp+OG)	Ward No. 4	EB No. 770	522	17	9
41909000	Vadodara (M Corp+OG)	Ward No. 4	EB No. 771	495	13	-
41909000	Vadodara (M Corp+OG)	Ward No. 4	EB No. 772	524	42	7
41909000	Vadodara (M Corp+OG)	Ward No. 4	EB No. 773	421	16	11
41909000	Vadodara (M Corp+OG)	Ward No. 4	EB No. 774	516	9	-
41909000	Vadodara (M Corp+OG)	Ward No. 4	EB No. 775	373	-	-
41909000	Vadodara (M Corp+OG)	Ward No. 4	EB No. 776	335	4	-
41909000	Vadodara (M Corp+OG)	Ward No. 4	EB No. 777	490	9	-
41909000	Vadodara (M Corp+OG)	Ward No. 4	EB No. 778	503	5	-
41909000	Vadodara (M Corp+OG)	Ward No. 4	EB No. 779	233	26	4
41909000	Vadodara (M Corp+OG)	Ward No. 4	EB No. 780	497	-	6
41909000	Vadodara (M Corp+OG)	Ward No. 4	EB No. 781	380	22	5
41909000	Vadodara (M Corp+OG)	Ward No. 4	EB No. 782	423	-	-
41909000	Vadodara (M Corp+OG)	Ward No. 4	EB No. 783	435	-	-
41909000	Vadodara (M Corp+OG)	Ward No. 4	EB No. 784	433	-	3
41909000	Vadodara (M Corp+OG)	Ward No. 4	EB No. 785	532	4	41
41909000	Vadodara (M Corp+OG)	Ward No. 4	EB No. 786	452	4	9
41909000	Vadodara (M Corp+OG)	Ward No. 4	EB No. 787	374	1	-
41909000	Vadodara (M Corp+OG)	Ward No. 4	EB No. 788	441	-	46
41909000	Vadodara (M Corp+OG)	Ward No. 4	EB No. 789	551	24	11
41909000	Vadodara (M Corp+OG)	Ward No. 4	EB No. 790	472	-	-
41909000	Vadodara (M Corp+OG)	Ward No. 4	EB No. 791	536	246	19
41909000	Vadodara (M Corp+OG)	Ward No. 4	EB No. 792	519	58	16
41909000	Vadodara (M Corp+OG)	Ward No. 4	EB No. 793	357	16	9
41909000	Vadodara (M Corp+OG)	Ward No. 4	EB No. 794	455	-	-
41909000	Vadodara (M Corp+OG)	Ward No. 4	EB No. 795	572	53	5
41909000	Vadodara (M Corp+OG)	Ward No. 4	EB No. 796	547	-	19
41909000	Vadodara (M Corp+OG)	Ward No. 4	EB No. 797	550	50	2
41909000	Vadodara (M Corp+OG)	Ward No. 4	EB No. 798	181	31	6
41909000	Vadodara (M Corp+OG)	Ward No. 4	EB No. 799	195	8	12
41909000	Vadodara (M Corp+OG)	Ward No. 4	EB No. 800	182	1	15
41909000	Vadodara (M Corp+OG)	Ward No. 4	EB No. 801	261	-	5
41909000	Vadodara (M Corp+OG)	Ward No. 4	EB No. 802	286	56	61
41909000	Vadodara (M Corp+OG)	Ward No. 4	EB No. 803	323	5	78

## APPENDIX TO DISTRICT PRIMARY CENSUS ABSTRACT

## TOTAL, SCHEDULED CASTES AND SCHEDULED TRIBES POPULATION - URBAN BLOCK WISE

Location Code	Name of Town	Name of Ward	Boundaries of Urban Block / EB Number	Total Population	Scheduled Castes Population	Scheduled Tribes Population
1	2	3	4	5	6	7
41909000	Vadodara (M Corp+OG)	Ward No. 4	EB No. 804	211	9	-
41909000	Vadodara (M Corp+OG)	Ward No. 4	EB No. 805	243	3	7
41909000	Vadodara (M Corp+OG)	Ward No. 4	EB No. 806	170	-	6
41909000	Vadodara (M Corp+OG)	Ward No. 4	EB No. 807	565	29	25
41909000	Vadodara (M Corp+OG)	Ward No. 4	EB No. 808	794	19	4
41909000	Vadodara (M Corp+OG)	Ward No. 4	EB No. 809	571	-	5
41909000	Vadodara (M Corp+OG)	Ward No. 4	EB No. 810	517	-	-
41909000	Vadodara (M Corp+OG)	Ward No. 4	EB No. 811	606	23	-
41909000	Vadodara (M Corp+OG)	Ward No. 4	EB No. 812	533	5	-
41909000	Vadodara (M Corp+OG)	Ward No. 4	EB No. 813	708	10	-
41909000	Vadodara (M Corp+OG)	Ward No. 4	EB No. 814	491	189	-
41909000	Vadodara (M Corp+OG)	Ward No. 4	EB No. 815	777	6	40
41909000	Vadodara (M Corp+OG)	Ward No. 4	EB No. 816	745	18	48
41909000	Vadodara (M Corp+OG)	Ward No. 4	EB No. 817	602	-	8
41909000	Vadodara (M Corp+OG)	Ward No. 4	EB No. 818	423	3	4
41909000	Vadodara (M Corp+OG)	Ward No. 4	EB No. 819	453	163	-
41909000	Vadodara (M Corp+OG)	Ward No. 4	EB No. 820	558	5	8
41909000	Vadodara (M Corp+OG)	Ward No. 4	EB No. 821	577	-	-
41909000	Vadodara (M Corp+OG)	Ward No. 4	EB No. 822	570	110	8
41909000	Vadodara (M Corp+OG)	Ward No. 4	EB No. 823	352	-	-
41909000	Vadodara (M Corp+OG)	Ward No. 4	EB No. 824	510	158	47
41909000	Vadodara (M Corp+OG)	Ward No. 4	EB No. 825	316	31	10
41909000	Vadodara (M Corp+OG)	Ward No. 4	EB No. 826	294	53	10
41909000	Vadodara (M Corp+OG)	Ward No. 4	EB No. 827	76	12	-
41909000	Vadodara (M Corp+OG)	Ward No. 4	EB No. 828	562	4	479
41909000	Vadodara (M Corp+OG)	Ward No. 4	EB No. 829	430	245	41
41909000	Vadodara (M Corp+OG)	Ward No. 4	EB No. 830	555	44	-
41909000	Vadodara (M Corp+OG)	Ward No. 4	EB No. 831	242	18	36
41909000	Vadodara (M Corp+OG)	Ward No. 4	EB No. 832	429	46	12
41909000	Vadodara (M Corp+OG)	Ward No. 4	EB No. 833	540	42	-
41909000	Vadodara (M Corp+OG)	Ward No. 4	EB No. 834	380	56	-
41909000	Vadodara (M Corp+OG)	Ward No. 4	EB No. 835	470	18	-
41909000	Vadodara (M Corp+OG)	Ward No. 4	EB No. 836	501	5	15
41909000	Vadodara (M Corp+OG)	Ward No. 4	EB No. 837	515	138	24
41909000	Vadodara (M Corp+OG)	Ward No. 4	EB No. 838	427	372	5
41909000	Vadodara (M Corp+OG)	Ward No. 4	EB No. 839	154	60	-
41909000	Vadodara (M Corp+OG)	Ward No. 4	EB No. 840	101	4	-
41909000	Vadodara (M Corp+OG)	Ward No. 4	EB No. 841	412	48	10
41909000	Vadodara (M Corp+OG)	Ward No. 4	EB No. 842	531	193	8
41909000	Vadodara (M Corp+OG)	Ward No. 4	EB No. 843	621	449	-
41909000	Vadodara (M Corp+OG)	Ward No. 4	EB No. 844	534	95	5
41909000	Vadodara (M Corp+OG)	Ward No. 4	EB No. 845	568	34	14
41909000	Vadodara (M Corp+OG)	Ward No. 4	EB No. 846	544	124	44
41909000	Vadodara (M Corp+OG)	Ward No. 4	EB No. 847	538	211	15
41909000	Vadodara (M Corp+OG)	Ward No. 4	EB No. 848	464	-	55
41909000	Vadodara (M Corp+OG)	Ward No. 4	EB No. 849	536	34	5
41909000	Vadodara (M Corp+OG)	Ward No. 4	EB No. 850	604	201	2
41909000	Vadodara (M Corp+OG)	Ward No. 4	EB No. 851	497	316	24
41909000	Vadodara (M Corp+OG)	Ward No. 4	EB No. 852	506	3	9
41909000	Vadodara (M Corp+OG)	Ward No. 4	EB No. 853	645	24	25

## APPENDIX TO DISTRICT PRIMARY CENSUS ABSTRACT

## TOTAL, SCHEDULED CASTES AND SCHEDULED TRIBES POPULATION - URBAN BLOCK WISE

Location Code	Name of Town	Name of Ward	Boundaries of Urban Block / EB Number	Total Population	Scheduled Castes Population	Scheduled Tribes Population
1	2	3	4	5	6	7
41909000	Vadodara (M Corp+OG)	Ward No. 4	EB No. 854	599	-	30
41909000	Vadodara (M Corp+OG)	Ward No. 4	EB No. 855	620	7	44
41909000	Vadodara (M Corp+OG)	Ward No. 4	EB No. 856	688	97	123
41909000	Vadodara (M Corp+OG)	Ward No. 4	EB No. 857	454	15	25
41909000	Vadodara (M Corp+OG)	Ward No. 4	EB No. 858	198	-	4
41909000	Vadodara (M Corp+OG)	Ward No. 4	EB No. 859	234	4	146
41909000	Vadodara (M Corp+OG)	Ward No. 4	EB No. 860	386	2	96
41909000	Vadodara (M Corp+OG)	Ward No. 4	EB No. 861	113	-	55
41909000	Vadodara (M Corp+OG)	Ward No. 4	EB No. 862	157	12	51
41909000	Vadodara (M Corp+OG)	Ward No. 4	EB No. 863	375	9	172
41909000	Vadodara (M Corp+OG)	Ward No. 4	EB No. 864	118	8	19
41909000	Vadodara (M Corp+OG)	Ward No. 4	EB No. 865	104	3	55
41909000	Vadodara (M Corp+OG)	Ward No. 4	EB No. 866	291	9	100
41909000	Vadodara (M Corp+OG)	Ward No. 4	EB No. 867	141	3	32
41909000	Vadodara (M Corp+OG)	Ward No. 4	EB No. 868	108	3	28
41909000	Vadodara (M Corp+OG)	Ward No. 4	EB No. 869	126	9	66
41909000	Vadodara (M Corp+OG)	Ward No. 4	EB No. 870	151	4	49
41909000	Vadodara (M Corp+OG)	Ward No. 4	EB No. 871	198	-	39
41909000	Vadodara (M Corp+OG)	Ward No. 4	EB No. 872	123	10	-
41909000	Vadodara (M Corp+OG)	Ward No. 4	EB No. 873	81	15	39
41909000	Vadodara (M Corp+OG)	Ward No. 4	EB No. 874	133	5	32
41909000	Vadodara (M Corp+OG)	Ward No. 4	EB No. 875	145	7	42
41909000	Vadodara (M Corp+OG)	Ward No. 4	EB No. 876	139	-	3
41909000	Vadodara (M Corp+OG)	Ward No. 4	EB No. 877	142	-	47
41909000	Vadodara (M Corp+OG)	Ward No. 4	EB No. 878	127	15	12
41909000	Vadodara (M Corp+OG)	Ward No. 4	EB No. 879	57	-	9
41909000	Vadodara (M Corp+OG)	Ward No. 4	EB No. 880	171	-	5
41909000	Vadodara (M Corp+OG)	Ward No. 4	EB No. 881	62	-	10
41909000	Vadodara (M Corp+OG)	Ward No. 4	EB No. 882	14	-	-
41909000	Vadodara (M Corp+OG)	Ward No. 4	EB No. 883	95	-	-
41909000	Vadodara (M Corp+OG)	Ward No. 4	EB No. 884	112	-	24
41909000	Vadodara (M Corp+OG)	Ward No. 4	EB No. 885	107	6	5
41909000	Vadodara (M Corp+OG)	Ward No. 4	EB No. 886	39	-	-
41909000	Vadodara (M Corp+OG)	Ward No. 4	EB No. 887	87	-	16
41909000	Vadodara (M Corp+OG)	Ward No. 4	EB No. 888	129	-	15
41909000	Vadodara (M Corp+OG)	Ward No. 4	EB No. 889	74	3	29
41909000	Vadodara (M Corp+OG)	Ward No. 4	EB No. 890	167	4	88
41909000	Vadodara (M Corp+OG)	Ward No. 4	EB No. 891	104	-	-
41909000	Vadodara (M Corp+OG)	Ward No. 4	EB No. 892	54	-	4
41909000	Vadodara (M Corp+OG)	Ward No. 4	EB No. 893	221	-	43
41909000	Vadodara (M Corp+OG)	Ward No. 4	EB No. 894	130	4	19
41909000	Vadodara (M Corp+OG)	Ward No. 4	EB No. 895	122	5	9
41909000	Vadodara (M Corp+OG)	Ward No. 4	EB No. 896	464	17	5
41909000	Vadodara (M Corp+OG)	Ward No. 4	EB No. 897	641	67	20
41909000	Vadodara (M Corp+OG)	Ward No. 4	EB No. 898	498	-	3
41909000	Vadodara (M Corp+OG)	Ward No. 4	EB No. 899	570	4	10
41909000	Vadodara (M Corp+OG)	Ward No. 4	EB No. 900	342	-	-
41909000	Vadodara (M Corp+OG)	Ward No. 4	EB No. 901	441	40	1
41909000	Vadodara (M Corp+OG)	Ward No. 4	EB No. 902	563	3	5
41909000	Vadodara (M Corp+OG)	Ward No. 4	EB No. 903	489	-	4

## APPENDIX TO DISTRICT PRIMARY CENSUS ABSTRACT

## TOTAL, SCHEDULED CASTES AND SCHEDULED TRIBES POPULATION - URBAN BLOCK WISE

Location Code	Name of Town	Name of Ward	Boundaries of Urban Block / EB Number	Total Population	Scheduled Castes Population	Scheduled Tribes Population
1	2	3	4	5	6	7
41909000	Vadodara (M Corp+OG)	Ward No. 4	EB No. 904	429	-	-
41909000	Vadodara (M Corp+OG)	Ward No. 4	EB No. 905	417	1	2
41909000	Vadodara (M Corp+OG)	Ward No. 4	EB No. 906	460	12	-
41909000	Vadodara (M Corp+OG)	Ward No. 4	EB No. 907	510	-	-
41909000	Vadodara (M Corp+OG)	Ward No. 4	EB No. 908	587	10	-
41909000	Vadodara (M Corp+OG)	Ward No. 4	EB No. 909	505	128	18
41909000	Vadodara (M Corp+OG)	Ward No. 4	EB No. 910	537	68	1
41909000	Vadodara (M Corp+OG)	Ward No. 4	EB No. 911	362	56	-
41909000	Vadodara (M Corp+OG)	Ward No. 4	EB No. 912	378	24	3
41909000	Vadodara (M Corp+OG)	Ward No. 4	EB No. 913	291	9	-
41909000	Vadodara (M Corp+OG)	Ward No. 4	EB No. 914	500	15	-
41909000	Vadodara (M Corp+OG)	Ward No. 4	EB No. 915	621	32	14
41909000	Vadodara (M Corp+OG)	Ward No. 4	EB No. 916	529	13	6
41909000	Vadodara (M Corp+OG)	Ward No. 4	EB No. 917	434	-	-
41909000	Vadodara (M Corp+OG)	Ward No. 4	EB No. 918	402	16	-
41909000	Vadodara (M Corp+OG)	Ward No. 4	EB No. 919	489	47	37
41909000	Vadodara (M Corp+OG)	Ward No. 4	EB No. 920	284	21	9
41909000	Vadodara (M Corp+OG)	Ward No. 4	EB No. 921	453	23	9
41909000	Vadodara (M Corp+OG)	Ward No. 4	EB No. 922	368	69	46
41909000	Vadodara (M Corp+OG)	Ward No. 4	EB No. 923	597	26	18
41909000	Vadodara (M Corp+OG)	Ward No. 4	EB No. 924	723	117	116
41909000	Vadodara (M Corp+OG)	Ward No. 4	EB No. 925	599	37	34
41909000	Vadodara (M Corp+OG)	Ward No. 4	EB No. 926	649	12	22
41909000	Vadodara (M Corp+OG)	Ward No. 4	EB No. 927	498	46	39
41909000	Vadodara (M Corp+OG)	Ward No. 4	EB No. 928	565	26	65
41909000	Vadodara (M Corp+OG)	Ward No. 4	EB No. 929	531	5	73
41909000	Vadodara (M Corp+OG)	Ward No. 4	EB No. 930	602	17	72
41909000	Vadodara (M Corp+OG)	Ward No. 4	EB No. 931	583	-	33
41909000	Vadodara (M Corp+OG)	Ward No. 4	EB No. 932	455	1	14
41909000	Vadodara (M Corp+OG)	Ward No. 4	EB No. 933	426	18	30
41909000	Vadodara (M Corp+OG)	Ward No. 4	EB No. 934	337	-	54
41909000	Vadodara (M Corp+OG)	Ward No. 4	EB No. 935	507	19	5
41909000	Vadodara (M Corp+OG)	Ward No. 4	EB No. 936	244	-	65
41909000	Vadodara (M Corp+OG)	Ward No. 4	EB No. 937	392	-	6
41909000	Vadodara (M Corp+OG)	Ward No. 4	EB No. 938	440	6	-
41909000	Vadodara (M Corp+OG)	Ward No. 4	EB No. 939	549	-	-
41909000	Vadodara (M Corp+OG)	Ward No. 4	EB No. 940	404	21	-
41909000	Vadodara (M Corp+OG)	Ward No. 4	EB No. 941	349	31	41
41909000	Vadodara (M Corp+OG)	Ward No. 4	EB No. 942	495	85	17
41909000	Vadodara (M Corp+OG)	Ward No. 4	EB No. 943	535	79	15
41909000	Vadodara (M Corp+OG)	Ward No. 4	EB No. 944	551	3	-
41909000	Vadodara (M Corp+OG)	Ward No. 4	EB No. 945	577	-	4
41909000	Vadodara (M Corp+OG)	Ward No. 4	EB No. 946	613	20	334
41909000	Vadodara (M Corp+OG)	Ward No. 4	EB No. 947	485	-	-
41909000	Vadodara (M Corp+OG)	Ward No. 4	EB No. 948	537	-	-
41909000	Vadodara (M Corp+OG)	Ward No. 4	EB No. 949	436	-	-
41909000	Vadodara (M Corp+OG)	Ward No. 4	EB No. 950	747	17	21
41909000	Vadodara (M Corp+OG)	Ward No. 4	EB No. 951	428	14	12
41909000	Vadodara (M Corp+OG)	Ward No. 4	EB No. 952	502	-	-
41909000	Vadodara (M Corp+OG)	Ward No. 4	EB No. 953	377	48	11



## APPENDIX TO DISTRICT PRIMARY CENSUS ABSTRACT

## TOTAL, SCHEDULED CASTES AND SCHEDULED TRIBES POPULATION - URBAN BLOCK WISE

Location Code	Name of Town	Name of Ward	Boundaries of Urban Block / EB Number	Total Population	Scheduled Castes Population	Scheduled Tribes Population
1	2	3	4	5	6	7
41909000	Vadodara (M Corp+OG)	Ward No. 4	EB No. 954	489	76	26
41909000	Vadodara (M Corp+OG)	Ward No. 4	EB No. 955	591	90	24
41909000	Vadodara (M Corp+OG)	Ward No. 4	EB No. 956	583	78	15
41909000	Vadodara (M Corp+OG)	Ward No. 4	EB No. 957	466	34	9
41909000	Vadodara (M Corp+OG)	Ward No. 4	EB No. 958	303	-	15
41909000	Vadodara (M Corp+OG)	Ward No. 4	EB No. 959	557	21	-
41909000	Vadodara (M Corp+OG)	Ward No. 4	EB No. 960	189	-	9
41909000	Vadodara (M Corp+OG)	Ward No. 4	EB No. 961	425	8	8
41909000	Vadodara (M Corp+OG)	Ward No. 4	EB No. 962	456	11	-
41909000	Vadodara (M Corp+OG)	Ward No. 4	EB No. 963	508	38	-
41909000	Vadodara (M Corp+OG)	Ward No. 4	EB No. 964	445	14	-
41909000	Vadodara (M Corp+OG)	Ward No. 4	EB No. 965	436	25	16
41909000	Vadodara (M Corp+OG)	Ward No. 4	EB No. 966	450	10	5
41909000	Vadodara (M Corp+OG)	Ward No. 4	EB No. 967	655	59	1
41909000	Vadodara (M Corp+OG)	Ward No. 4	EB No. 968	552	252	10
41909000	Vadodara (M Corp+OG)	Ward No. 4	EB No. 969	646	72	-
41909000	Vadodara (M Corp+OG)	Ward No. 4	EB No. 970	640	37	23
41909000	Vadodara (M Corp+OG)	Ward No. 4	EB No. 971	333	90	-
41909000	Vadodara (M Corp+OG)	Ward No. 4	EB No. 972	491	-	-
41909000	Vadodara (M Corp+OG)	Ward No. 4	EB No. 973	423	-	1
41909000	Vadodara (M Corp+OG)	Ward No. 4	EB No. 974	331	-	4
41909000	Vadodara (M Corp+OG)	Ward No. 4	EB No. 975	234	-	5
41909000	Vadodara (M Corp+OG)	Ward No. 4	EB No. 976	664	4	-
41909000	Vadodara (M Corp+OG)	Ward No. 4	EB No. 977	275	2	23
41909000	Vadodara (M Corp+OG)	Ward No. 4	EB No. 978	546	4	8
41909000	Vadodara (M Corp+OG)	Ward No. 4	EB No. 979	548	18	1
41909000	Vadodara (M Corp+OG)	Ward No. 4	EB No. 980	546	25	-
41909000	Vadodara (M Corp+OG)	Ward No. 4	EB No. 981	363	-	5
41909000	Vadodara (M Corp+OG)	Ward No. 4	EB No. 982	609	-	52
41909000	Vadodara (M Corp+OG)	Ward No. 4	EB No. 983	669	15	39
41909000	Vadodara (M Corp+OG)	Ward No. 4	EB No. 984	548	-	15
41909000	Vadodara (M Corp+OG)	Ward No. 4	EB No. 985	280	-	-
41909000	Vadodara (M Corp+OG)	Ward No. 4	EB No. 986	462	-	-
41909000	Vadodara (M Corp+OG)	Ward No. 4	EB No. 987	604	7	6
41909000	Vadodara (M Corp+OG)	Ward No. 4	EB No. 988	642	17	4
41909000	Vadodara (M Corp+OG)	Ward No. 4	EB No. 989	524	12	-
41909000	Vadodara (M Corp+OG)	Ward No. 4	EB No. 990	323	12	94
41909000	Vadodara (M Corp+OG)	Ward No. 4	EB No. 991	374	-	-
41909000	Vadodara (M Corp+OG)	Ward No. 4	EB No. 992	464	64	26
41909000	Vadodara (M Corp+OG)	Ward No. 4	EB No. 993	428	39	-
41909000	Vadodara (M Corp+OG)	Ward No. 4	EB No. 994	509	67	47
41909000	Vadodara (M Corp+OG)	Ward No. 4	EB No. 995	504	4	-
41909000	Vadodara (M Corp+OG)	Ward No. 4	EB No. 996	517	4	-
41909000	Vadodara (M Corp+OG)	Ward No. 4	EB No. 997	504	18	-
41909000	Vadodara (M Corp+OG)	Ward No. 4	EB No. 998	504	-	-
41909000	Vadodara (M Corp+OG)	Ward No. 4	EB No. 999	498	-	-
41909000	Vadodara (M Corp+OG)	Ward No. 4	EB No. 1000	482	-	-
41909000	Vadodara (M Corp+OG)	Ward No. 4	EB No. 1001	495	1	-
41909000	Vadodara (M Corp+OG)	Ward No. 4	EB No. 1002	531	-	-
41909000	Vadodara (M Corp+OG)	Ward No. 4	EB No. 1003	367	-	19

## APPENDIX TO DISTRICT PRIMARY CENSUS ABSTRACT

## TOTAL, SCHEDULED CASTES AND SCHEDULED TRIBES POPULATION - URBAN BLOCK WISE

Location Code	Name of Town	Name of Ward	Boundaries of Urban Block / EB Number	Total Population	Scheduled Castes Population	Scheduled Tribes Population
1	2	3	4	5	6	7
41909000	Vadodara (M Corp+OG)	Ward No. 4	EB No. 1004	508	8	19
41909000	Vadodara (M Corp+OG)	Ward No. 4	EB No. 1005	594	-	63
41909000	Vadodara (M Corp+OG)	Ward No. 4	EB No. 1006	372	-	4
41909000	Vadodara (M Corp+OG)	Ward No. 4	EB No. 1007	642	-	-
41909000	Vadodara (M Corp+OG)	Ward No. 4	EB No. 1008	409	-	-
41909000	Vadodara (M Corp+OG)	Ward No. 4	EB No. 1009	325	-	-
41909000	Vadodara (M Corp+OG)	Ward No. 4	EB No. 1010	566	3	-
41909000	Vadodara (M Corp+OG)	Ward No. 4	EB No. 1011	466	4	-
41909000	Vadodara (M Corp+OG)	Ward No. 4	EB No. 1012	446	-	-
41909000	Vadodara (M Corp+OG)	Ward No. 4	EB No. 1013	376	-	-
41909000	Vadodara (M Corp+OG)	Ward No. 4	EB No. 1014	368	-	-
41909000	Vadodara (M Corp+OG)	Ward No. 4	EB No. 1015	277	-	-
41909000	Vadodara (M Corp+OG)	Ward No. 4	EB No. 1016	519	2	10
41909000	Vadodara (M Corp+OG)	Ward No. 4	EB No. 1017	497	-	-
41909000	Vadodara (M Corp+OG)	Ward No. 4	EB No. 1018	498	155	189
41909000	Vadodara (M Corp+OG)	Ward No. 4	EB No. 1019	575	10	9
41909000	Vadodara (M Corp+OG)	Ward No. 4	EB No. 1020	559	-	-
41909000	Vadodara (M Corp+OG)	Ward No. 4	EB No. 1021	645	-	5
41909000	Vadodara (M Corp+OG)	Ward No. 4	EB No. 1022	519	4	3
41909000	Vadodara (M Corp+OG)	Ward No. 4	EB No. 1023	479	-	3
41909000	Vadodara (M Corp+OG)	Ward No. 4	EB No. 1024	463	-	5
41909000	Vadodara (M Corp+OG)	Ward No. 4	EB No. 1025	650	4	-
41909000	Vadodara (M Corp+OG)	Ward No. 4	EB No. 1026	493	-	-
41909000	Vadodara (M Corp+OG)	Ward No. 4	EB No. 1027	568	-	-
41909000	Vadodara (M Corp+OG)	Ward No. 4	EB No. 1028	412	22	65
41909000	Vadodara (M Corp+OG)	Ward No. 4	EB No. 1029	406	-	-
41909000	Vadodara (M Corp+OG)	Ward No. 4	EB No. 1030	571	-	12
41909000	Vadodara (M Corp+OG)	Ward No. 4	EB No. 1031	339	-	-
41909000	Vadodara (M Corp+OG)	Ward No. 4	EB No. 1032	322	-	-
41909000	Vadodara (M Corp+OG)	Ward No. 4	EB No. 1033	550	-	5
41909000	Vadodara (M Corp+OG)	Ward No. 4	EB No. 1034	317	-	-
41909000	Vadodara (M Corp+OG)	Ward No. 4	EB No. 1035	527	-	-
41909000	Vadodara (M Corp+OG)	Ward No. 4	EB No. 1036	396	-	-
41909000	Vadodara (M Corp+OG)	Ward No. 4	EB No. 1037	465	-	-
41909000	Vadodara (M Corp+OG)	Ward No. 4	EB No. 1038	357	-	-
41909000	Vadodara (M Corp+OG)	Ward No. 4	EB No. 1039	399	-	-
41909000	Vadodara (M Corp+OG)	Ward No. 4	EB No. 1040	359	-	-
41909000	Vadodara (M Corp+OG)	Ward No. 4	EB No. 1041	260	6	8
41909000	Vadodara (M Corp+OG)	Ward No. 4	EB No. 1042	277	4	-
41909000	Vadodara (M Corp+OG)	Ward No. 4	EB No. 1043	332	4	4
41909000	Vadodara (M Corp+OG)	Ward No. 4	EB No. 1044	379	-	-
41909000	Vadodara (M Corp+OG)	Ward No. 4	EB No. 1045	275	-	20
41909000	Vadodara (M Corp+OG)	Ward No. 4	EB No. 1046	439	6	-
41909000	Vadodara (M Corp+OG)	Ward No. 4	EB No. 1047	446	28	-
41909000	Vadodara (M Corp+OG)	Ward No. 4	EB No. 1048	270	3	-
41909000	Vadodara (M Corp+OG)	Ward No. 4	EB No. 1049	291	-	-
41909000	Vadodara (M Corp+OG)	Ward No. 4	EB No. 1050	237	-	4
41909000	Vadodara (M Corp+OG)	Ward No. 4	EB No. 1051	426	-	4
41909000	Vadodara (M Corp+OG)	Ward No. 4	EB No. 1052	438	17	-
41909000	Vadodara (M Corp+OG)	Ward No. 4	EB No. 1053	186	-	-

## APPENDIX TO DISTRICT PRIMARY CENSUS ABSTRACT

## TOTAL, SCHEDULED CASTES AND SCHEDULED TRIBES POPULATION - URBAN BLOCK WISE

Location Code	Name of Town	Name of Ward	Boundaries of Urban Block / EB Number	Total Population	Scheduled Castes Population	Scheduled Tribes Population
1	2	3	4	5	6	7
41909000	Vadodara (M Corp+OG)	Ward No. 4	EB No. 1054	300	19	4
41909000	Vadodara (M Corp+OG)	Ward No. 4	EB No. 1055	390	4	-
41909000	Vadodara (M Corp+OG)	Ward No. 4	EB No. 1056	159	-	-
41909000	Vadodara (M Corp+OG)	Ward No. 4	EB No. 1057	394	-	-
41909000	Vadodara (M Corp+OG)	Ward No. 4	EB No. 1058	393	5	93
41909000	Vadodara (M Corp+OG)	Ward No. 4	EB No. 1059	330	50	-
41909000	Vadodara (M Corp+OG)	Ward No. 4	EB No. 1060	447	13	-
41909000	Vadodara (M Corp+OG)	Ward No. 4	EB No. 1061	489	-	-
41909000	Vadodara (M Corp+OG)	Ward No. 4	EB No. 1062	348	-	-
41909000	Vadodara (M Corp+OG)	Ward No. 4	EB No. 1063	343	4	14
41909000	Vadodara (M Corp+OG)	Ward No. 4	EB No. 1064	257	-	4
41909000	Vadodara (M Corp+OG)	Ward No. 4	EB No. 1065	322	-	8
41909000	Vadodara (M Corp+OG)	Ward No. 4	EB No. 1066	216	2	-
41909000	Vadodara (M Corp+OG)	Ward No. 4	EB No. 1067	187	6	-
41909000	Vadodara (M Corp+OG)	Ward No. 4	EB No. 1068	293	-	-
41909000	Vadodara (M Corp+OG)	Ward No. 4	EB No. 1069	489	9	-
41909000	Vadodara (M Corp+OG)	Ward No. 4	EB No. 1070	212	-	75
41909000	Vadodara (M Corp+OG)	Ward No. 4	EB No. 1071	606	4	10
41909000	Vadodara (M Corp+OG)	Ward No. 4	EB No. 1073	201	-	-
41909000	Vadodara (M Corp+OG)	Ward No. 4	EB No. 1074	384	-	-
41909000	Vadodara (M Corp+OG)	Ward No. 4	EB No. 1075	546	5	-
41909000	Vadodara (M Corp+OG)	Ward No. 4	EB No. 1076	380	-	-
41909000	Vadodara (M Corp+OG)	Ward No. 4	EB No. 1077	428	-	-
41909000	Vadodara (M Corp+OG)	Ward No. 4	EB No. 1078	402	10	-
41909000	Vadodara (M Corp+OG)	Ward No. 4	EB No. 1079	182	-	-
41909000	Vadodara (M Corp+OG)	Ward No. 4	EB No. 1080	336	7	-
41909000	Vadodara (M Corp+OG)	Ward No. 4	EB No. 1081	407	-	-
41909000	Vadodara (M Corp+OG)	Ward No. 4	EB No. 1082	186	-	-
41909000	Vadodara (M Corp+OG)	Ward No. 4	EB No. 1083	406	33	-
41909000	Vadodara (M Corp+OG)	Ward No. 4	EB No. 1084	133	-	-
41909000	Vadodara (M Corp+OG)	Ward No. 4	EB No. 1085	540	-	8
41909000	Vadodara (M Corp+OG)	Ward No. 4	EB No. 1086	189	-	-
41909000	Vadodara (M Corp+OG)	Ward No. 4	EB No. 1087	437	83	-
41909000	Vadodara (M Corp+OG)	Ward No. 4	EB No. 1088	478	197	-
41909000	Vadodara (M Corp+OG)	Ward No. 4	EB No. 1089	511	-	-
41909000	Vadodara (M Corp+OG)	Ward No. 4	EB No. 1090	600	-	9
41909000	Vadodara (M Corp+OG)	Ward No. 4	EB No. 1091	397	-	-
41909000	Vadodara (M Corp+OG)	Ward No. 4	EB No. 1092	232	-	4
41909000	Vadodara (M Corp+OG)	Ward No. 4	EB No. 1093	371	9	-
41909000	Vadodara (M Corp+OG)	Ward No. 4	EB No. 1094	347	-	5
41909000	Vadodara (M Corp+OG)	Ward No. 4	EB No. 1095	267	-	12
41909000	Vadodara (M Corp+OG)	Ward No. 4	EB No. 1096	484	-	-
41909000	Vadodara (M Corp+OG)	Ward No. 4	EB No. 1097	299	10	58
41909000	Vadodara (M Corp+OG)	Ward No. 4	EB No. 1098	400	-	6
41909000	Vadodara (M Corp+OG)	Ward No. 4	EB No. 1099	309	6	-
41909000	Vadodara (M Corp+OG)	Ward No. 4	EB No. 1100	431	-	5
41909000	Vadodara (M Corp+OG)	Ward No. 4	EB No. 1101	504	6	25
41909000	Vadodara (M Corp+OG)	Ward No. 4	EB No. 1102	410	35	-
41909000	Vadodara (M Corp+OG)	Ward No. 4	EB No. 1103	405	-	-
41909000	Vadodara (M Corp+OG)	Ward No. 4	EB No. 1104	446	-	24

## APPENDIX TO DISTRICT PRIMARY CENSUS ABSTRACT

## TOTAL, SCHEDULED CASTES AND SCHEDULED TRIBES POPULATION - URBAN BLOCK WISE

Location Code	Name of Town	Name of Ward	Boundaries of Urban Block / EB Number	Total Population	Scheduled Castes Population	Scheduled Tribes Population
1	2	3	4	5	6	7
41909000	Vadodara (M Corp+OG)	Ward No. 4	EB No. 1105	631	-	5
41909000	Vadodara (M Corp+OG)	Ward No. 4	EB No. 1106	431	-	4
41909000	Vadodara (M Corp+OG)	Ward No. 4	EB No. 1107	359	-	-
41909000	Vadodara (M Corp+OG)	Ward No. 4	EB No. 1108	411	14	4
41909000	Vadodara (M Corp+OG)	Ward No. 4	EB No. 1109	430	14	25
41909000	Vadodara (M Corp+OG)	Ward No. 4	EB No. 1110	320	3	-
41909000	Vadodara (M Corp+OG)	Ward No. 4	EB No. 1111	529	-	20
41909000	Vadodara (M Corp+OG)	Ward No. 4	EB No. 1112	505	-	-
41909000	Vadodara (M Corp+OG)	Ward No. 4	EB No. 1113	591	2	16
41909000	Vadodara (M Corp+OG)	Ward No. 4	EB No. 1114	203	-	-
41909000	Vadodara (M Corp+OG)	Ward No. 4	EB No. 1115	195	-	-
41909000	Vadodara (M Corp+OG)	Ward No. 4	EB No. 1116	289	-	-
41909000	Vadodara (M Corp+OG)	Ward No. 4	EB No. 1117	428	-	-
41909000	Vadodara (M Corp+OG)	Ward No. 4	EB No. 1118	517	7	18
41909000	Vadodara (M Corp+OG)	Ward No. 4	EB No. 1119	490	-	-
41909000	Vadodara (M Corp+OG)	Ward No. 4	EB No. 1120	365	-	-
41909000	Vadodara (M Corp+OG)	Ward No. 4	EB No. 1121	488	20	11
41909000	Vadodara (M Corp+OG)	Ward No. 4	EB No. 1122	124	8	22
41909000	Vadodara (M Corp+OG)	Ward No. 4	EB No. 1123	600	108	4
41909000	Vadodara (M Corp+OG)	Ward No. 4	EB No. 1124	612	25	25
41909000	Vadodara (M Corp+OG)	Ward No. 4	EB No. 1125	330	-	10
41909000	Vadodara (M Corp+OG)	Ward No. 4	EB No. 1126	307	-	24
41909000	Vadodara (M Corp+OG)	Ward No. 4	EB No. 1127	226	-	-
41909000	Vadodara (M Corp+OG)	Ward No. 4	EB No. 1128	456	-	-
41909000	Vadodara (M Corp+OG)	Ward No. 4	EB No. 1129	368	-	3
41909000	Vadodara (M Corp+OG)	Ward No. 4	EB No. 1130	84	-	-
41909000	Vadodara (M Corp+OG)	Ward No. 4	EB No. 1131	311	-	-
41909000	Vadodara (M Corp+OG)	Ward No. 4	EB No. 1132	480	-	4
41909000	Vadodara (M Corp+OG)	Ward No. 4	EB No. 1133	437	-	-
41909000	Vadodara (M Corp+OG)	Ward No. 4	EB No. 1134	216	1	35
41909000	Vadodara (M Corp+OG)	Ward No. 4	EB No. 1135	370	-	15
41909000	Vadodara (M Corp+OG)	Ward No. 4	EB No. 1136	133	-	-
41909000	Vadodara (M Corp+OG)	Ward No. 5	EB No. 1137	595	12	-
41909000	Vadodara (M Corp+OG)	Ward No. 5	EB No. 1138	188	-	-
41909000	Vadodara (M Corp+OG)	Ward No. 5	EB No. 1139	352	-	-
41909000	Vadodara (M Corp+OG)	Ward No. 5	EB No. 1140	318	-	-
41909000	Vadodara (M Corp+OG)	Ward No. 5	EB No. 1141	420	17	3
41909000	Vadodara (M Corp+OG)	Ward No. 5	EB No. 1142	387	-	-
41909000	Vadodara (M Corp+OG)	Ward No. 5	EB No. 1143	647	-	22
41909000	Vadodara (M Corp+OG)	Ward No. 5	EB No. 1144	141	-	-
41909000	Vadodara (M Corp+OG)	Ward No. 5	EB No. 1145	237	-	6
41909000	Vadodara (M Corp+OG)	Ward No. 5	EB No. 1146	291	-	-
41909000	Vadodara (M Corp+OG)	Ward No. 5	EB No. 1147	480	-	5
41909000	Vadodara (M Corp+OG)	Ward No. 5	EB No. 1148	401	-	-
41909000	Vadodara (M Corp+OG)	Ward No. 5	EB No. 1149	623	-	-
41909000	Vadodara (M Corp+OG)	Ward No. 5	EB No. 1150	339	-	1
41909000	Vadodara (M Corp+OG)	Ward No. 5	EB No. 1151	380	-	-
41909000	Vadodara (M Corp+OG)	Ward No. 5	EB No. 1152	177	-	-
41909000	Vadodara (M Corp+OG)	Ward No. 5	EB No. 1153	284	-	-
41909000	Vadodara (M Corp+OG)	Ward No. 5	EB No. 1154	356	-	-

## APPENDIX TO DISTRICT PRIMARY CENSUS ABSTRACT

## TOTAL, SCHEDULED CASTES AND SCHEDULED TRIBES POPULATION - URBAN BLOCK WISE

Location Code	Name of Town	Name of Ward	Boundaries of Urban Block / EB Number	Total Population	Scheduled Castes Population	Scheduled Tribes Population
1	2	3	4	5	6	7
41909000	Vadodara (M Corp+OG)	Ward No. 5	EB No. 1155	342	-	-
41909000	Vadodara (M Corp+OG)	Ward No. 5	EB No. 1156	430	-	-
41909000	Vadodara (M Corp+OG)	Ward No. 5	EB No. 1157	273	-	5
41909000	Vadodara (M Corp+OG)	Ward No. 5	EB No. 1158	551	-	-
41909000	Vadodara (M Corp+OG)	Ward No. 5	EB No. 1159	576	-	-
41909000	Vadodara (M Corp+OG)	Ward No. 5	EB No. 1160	362	-	-
41909000	Vadodara (M Corp+OG)	Ward No. 5	EB No. 1161	352	-	-
41909000	Vadodara (M Corp+OG)	Ward No. 5	EB No. 1162	304	-	-
41909000	Vadodara (M Corp+OG)	Ward No. 5	EB No. 1163	363	5	-
41909000	Vadodara (M Corp+OG)	Ward No. 5	EB No. 1164	301	-	-
41909000	Vadodara (M Corp+OG)	Ward No. 5	EB No. 1165	218	-	-
41909000	Vadodara (M Corp+OG)	Ward No. 5	EB No. 1166	360	-	-
41909000	Vadodara (M Corp+OG)	Ward No. 5	EB No. 1167	8	-	-
41909000	Vadodara (M Corp+OG)	Ward No. 5	EB No. 1168	519	2	-
41909000	Vadodara (M Corp+OG)	Ward No. 5	EB No. 1169	605	14	65
41909000	Vadodara (M Corp+OG)	Ward No. 5	EB No. 1170	499	-	-
41909000	Vadodara (M Corp+OG)	Ward No. 5	EB No. 1171	366	-	-
41909000	Vadodara (M Corp+OG)	Ward No. 5	EB No. 1172	493	-	12
41909000	Vadodara (M Corp+OG)	Ward No. 5	EB No. 1173	369	-	-
41909000	Vadodara (M Corp+OG)	Ward No. 5	EB No. 1174	340	-	-
41909000	Vadodara (M Corp+OG)	Ward No. 5	EB No. 1175	612	24	17
41909000	Vadodara (M Corp+OG)	Ward No. 5	EB No. 1176	559	-	35
41909000	Vadodara (M Corp+OG)	Ward No. 5	EB No. 1177	425	-	6
41909000	Vadodara (M Corp+OG)	Ward No. 5	EB No. 1178	871	11	55
41909000	Vadodara (M Corp+OG)	Ward No. 5	EB No. 1179	470	-	2
41909000	Vadodara (M Corp+OG)	Ward No. 5	EB No. 1180	558	-	31
41909000	Vadodara (M Corp+OG)	Ward No. 5	EB No. 1181	393	5	41
41909000	Vadodara (M Corp+OG)	Ward No. 5	EB No. 1182	295	-	2
41909000	Vadodara (M Corp+OG)	Ward No. 5	EB No. 1183	482	-	-
41909000	Vadodara (M Corp+OG)	Ward No. 5	EB No. 1184	562	-	-
41909000	Vadodara (M Corp+OG)	Ward No. 5	EB No. 1185	527	-	4
41909000	Vadodara (M Corp+OG)	Ward No. 5	EB No. 1186	351	-	58
41909000	Vadodara (M Corp+OG)	Ward No. 5	EB No. 1187	422	-	-
41909000	Vadodara (M Corp+OG)	Ward No. 5	EB No. 1188	581	13	42
41909000	Vadodara (M Corp+OG)	Ward No. 5	EB No. 1189	303	47	40
41909000	Vadodara (M Corp+OG)	Ward No. 5	EB No. 1190	404	89	40
41909000	Vadodara (M Corp+OG)	Ward No. 5	EB No. 1191	330	24	58
41909000	Vadodara (M Corp+OG)	Ward No. 5	EB No. 1192	429	19	61
41909000	Vadodara (M Corp+OG)	Ward No. 5	EB No. 1193	515	115	77
41909000	Vadodara (M Corp+OG)	Ward No. 5	EB No. 1194	576	134	63
41909000	Vadodara (M Corp+OG)	Ward No. 5	EB No. 1195	750	2	60
41909000	Vadodara (M Corp+OG)	Ward No. 5	EB No. 1196	447	2	3
41909000	Vadodara (M Corp+OG)	Ward No. 5	EB No. 1197	483	-	-
41909000	Vadodara (M Corp+OG)	Ward No. 5	EB No. 1198	700	-	-
41909000	Vadodara (M Corp+OG)	Ward No. 5	EB No. 1199	501	8	-
41909000	Vadodara (M Corp+OG)	Ward No. 5	EB No. 1200	417	-	-
41909000	Vadodara (M Corp+OG)	Ward No. 5	EB No. 1201	823	-	-
41909000	Vadodara (M Corp+OG)	Ward No. 5	EB No. 1202	724	-	6
41909000	Vadodara (M Corp+OG)	Ward No. 5	EB No. 1203	642	-	-
41909000	Vadodara (M Corp+OG)	Ward No. 5	EB No. 1204	501	-	-

## APPENDIX TO DISTRICT PRIMARY CENSUS ABSTRACT

## TOTAL, SCHEDULED CASTES AND SCHEDULED TRIBES POPULATION - URBAN BLOCK WISE

Location Code	Name of Town	Name of Ward	Boundaries of Urban Block / EB Number	Total Population	Scheduled Castes Population	Scheduled Tribes Population
1	2	3	4	5	6	7
41909000	Vadodara (M Corp+OG)	Ward No. 5	EB No. 1205	597	-	3
41909000	Vadodara (M Corp+OG)	Ward No. 5	EB No. 1206	573	-	6
41909000	Vadodara (M Corp+OG)	Ward No. 5	EB No. 1207	733	-	-
41909000	Vadodara (M Corp+OG)	Ward No. 5	EB No. 1208	1021	-	59
41909000	Vadodara (M Corp+OG)	Ward No. 5	EB No. 1209	854	28	-
41909000	Vadodara (M Corp+OG)	Ward No. 5	EB No. 1210	485	369	6
41909000	Vadodara (M Corp+OG)	Ward No. 5	EB No. 1211	743	736	-
41909000	Vadodara (M Corp+OG)	Ward No. 5	EB No. 1212	667	-	-
41909000	Vadodara (M Corp+OG)	Ward No. 5	EB No. 1213	824	-	-
41909000	Vadodara (M Corp+OG)	Ward No. 5	EB No. 1214	547	-	-
41909000	Vadodara (M Corp+OG)	Ward No. 5	EB No. 1215	486	-	-
41909000	Vadodara (M Corp+OG)	Ward No. 5	EB No. 1216	392	-	6
41909000	Vadodara (M Corp+OG)	Ward No. 5	EB No. 1217	571	-	12
41909000	Vadodara (M Corp+OG)	Ward No. 5	EB No. 1218	385	16	5
41909000	Vadodara (M Corp+OG)	Ward No. 5	EB No. 1219	423	-	-
41909000	Vadodara (M Corp+OG)	Ward No. 5	EB No. 1220	660	7	1
41909000	Vadodara (M Corp+OG)	Ward No. 5	EB No. 1221	592	42	-
41909000	Vadodara (M Corp+OG)	Ward No. 5	EB No. 1222	724	296	7
41909000	Vadodara (M Corp+OG)	Ward No. 5	EB No. 1223	655	33	14
41909000	Vadodara (M Corp+OG)	Ward No. 5	EB No. 1224	871	8	44
41909000	Vadodara (M Corp+OG)	Ward No. 5	EB No. 1225	511	-	-
41909000	Vadodara (M Corp+OG)	Ward No. 5	EB No. 1226	181	-	-
41909000	Vadodara (M Corp+OG)	Ward No. 5	EB No. 1227	594	-	-
41909000	Vadodara (M Corp+OG)	Ward No. 5	EB No. 1228	281	4	-
41909000	Vadodara (M Corp+OG)	Ward No. 5	EB No. 1229	399	-	-
41909000	Vadodara (M Corp+OG)	Ward No. 5	EB No. 1230	131	-	-
41909000	Vadodara (M Corp+OG)	Ward No. 5	EB No. 1231	337	5	-
41909000	Vadodara (M Corp+OG)	Ward No. 5	EB No. 1232	468	7	2
41909000	Vadodara (M Corp+OG)	Ward No. 5	EB No. 1233	452	5	-
41909000	Vadodara (M Corp+OG)	Ward No. 5	EB No. 1234	376	1	-
41909000	Vadodara (M Corp+OG)	Ward No. 5	EB No. 1235	521	-	-
41909000	Vadodara (M Corp+OG)	Ward No. 5	EB No. 1236	464	2	3
41909000	Vadodara (M Corp+OG)	Ward No. 5	EB No. 1237	79	-	3
41909000	Vadodara (M Corp+OG)	Ward No. 5	EB No. 1238	571	-	-
41909000	Vadodara (M Corp+OG)	Ward No. 5	EB No. 1239	670	-	-
41909000	Vadodara (M Corp+OG)	Ward No. 5	EB No. 1240	429	5	37
41909000	Vadodara (M Corp+OG)	Ward No. 5	EB No. 1241	874	-	77
41909000	Vadodara (M Corp+OG)	Ward No. 5	EB No. 1242	551	8	-
41909000	Vadodara (M Corp+OG)	Ward No. 5	EB No. 1243	548	22	7
41909000	Vadodara (M Corp+OG)	Ward No. 5	EB No. 1244	522	13	-
41909000	Vadodara (M Corp+OG)	Ward No. 5	EB No. 1245	446	-	-
41909000	Vadodara (M Corp+OG)	Ward No. 5	EB No. 1246	365	-	17
41909000	Vadodara (M Corp+OG)	Ward No. 5	EB No. 1247	468	-	-
41909000	Vadodara (M Corp+OG)	Ward No. 5	EB No. 1248	293	-	22
41909000	Vadodara (M Corp+OG)	Ward No. 5	EB No. 1249	398	4	-
41909000	Vadodara (M Corp+OG)	Ward No. 5	EB No. 1250	545	4	-
41909000	Vadodara (M Corp+OG)	Ward No. 5	EB No. 1251	496	7	-
41909000	Vadodara (M Corp+OG)	Ward No. 5	EB No. 1252	378	-	1
41909000	Vadodara (M Corp+OG)	Ward No. 5	EB No. 1253	92	8	6
41909000	Vadodara (M Corp+OG)	Ward No. 5	EB No. 1254	607	-	-

## APPENDIX TO DISTRICT PRIMARY CENSUS ABSTRACT

## TOTAL, SCHEDULED CASTES AND SCHEDULED TRIBES POPULATION - URBAN BLOCK WISE

Location Code	Name of Town	Name of Ward	Boundaries of Urban Block / EB Number	Total Population	Scheduled Castes Population	Scheduled Tribes Population
1	2	3	4	5	6	7
41909000	Vadodara (M Corp+OG)	Ward No. 5	EB No. 1255	411	-	-
41909000	Vadodara (M Corp+OG)	Ward No. 5	EB No. 1256	555	-	-
41909000	Vadodara (M Corp+OG)	Ward No. 5	EB No. 1257	356	4	-
41909000	Vadodara (M Corp+OG)	Ward No. 5	EB No. 1258	499	-	-
41909000	Vadodara (M Corp+OG)	Ward No. 5	EB No. 1259	267	-	3
41909000	Vadodara (M Corp+OG)	Ward No. 5	EB No. 1260	366	-	24
41909000	Vadodara (M Corp+OG)	Ward No. 5	EB No. 1261	314	-	-
41909000	Vadodara (M Corp+OG)	Ward No. 5	EB No. 1262	73	-	41
41909000	Vadodara (M Corp+OG)	Ward No. 5	EB No. 1263	338	-	-
41909000	Vadodara (M Corp+OG)	Ward No. 5	EB No. 1264	783	18	-
41909000	Vadodara (M Corp+OG)	Ward No. 5	EB No. 1265	522	-	3
41909000	Vadodara (M Corp+OG)	Ward No. 5	EB No. 1266	348	-	-
41909000	Vadodara (M Corp+OG)	Ward No. 5	EB No. 1267	534	15	-
41909000	Vadodara (M Corp+OG)	Ward No. 5	EB No. 1268	511	-	-
41909000	Vadodara (M Corp+OG)	Ward No. 5	EB No. 1269	484	5	-
41909000	Vadodara (M Corp+OG)	Ward No. 5	EB No. 1270	765	2	-
41909000	Vadodara (M Corp+OG)	Ward No. 5	EB No. 1271	659	-	-
41909000	Vadodara (M Corp+OG)	Ward No. 5	EB No. 1272	466	-	-
41909000	Vadodara (M Corp+OG)	Ward No. 5	EB No. 1273	279	5	2
41909000	Vadodara (M Corp+OG)	Ward No. 5	EB No. 1274	496	7	-
41909000	Vadodara (M Corp+OG)	Ward No. 5	EB No. 1275	721	-	-
41909000	Vadodara (M Corp+OG)	Ward No. 5	EB No. 1276	628	-	10
41909000	Vadodara (M Corp+OG)	Ward No. 5	EB No. 1277	401	-	1
41909000	Vadodara (M Corp+OG)	Ward No. 5	EB No. 1278	390	120	-
41909000	Vadodara (M Corp+OG)	Ward No. 5	EB No. 1279	434	-	-
41909000	Vadodara (M Corp+OG)	Ward No. 5	EB No. 1280	312	-	5
41909000	Vadodara (M Corp+OG)	Ward No. 5	EB No. 1281	520	287	-
41909000	Vadodara (M Corp+OG)	Ward No. 5	EB No. 1282	479	415	6
41909000	Vadodara (M Corp+OG)	Ward No. 5	EB No. 1283	622	437	-
41909000	Vadodara (M Corp+OG)	Ward No. 5	EB No. 1284	293	-	12
41909000	Vadodara (M Corp+OG)	Ward No. 5	EB No. 1285	419	-	-
41909000	Vadodara (M Corp+OG)	Ward No. 5	EB No. 1286	476	-	-
41909000	Vadodara (M Corp+OG)	Ward No. 5	EB No. 1287	463	-	-
41909000	Vadodara (M Corp+OG)	Ward No. 5	EB No. 1288	611	245	6
41909000	Vadodara (M Corp+OG)	Ward No. 5	EB No. 1289	694	591	-
41909000	Vadodara (M Corp+OG)	Ward No. 5	EB No. 1290	234	210	4
41909000	Vadodara (M Corp+OG)	Ward No. 5	EB No. 1291	28	-	4
41909000	Vadodara (M Corp+OG)	Ward No. 5	EB No. 1292	534	341	-
41909000	Vadodara (M Corp+OG)	Ward No. 5	EB No. 1293	668	-	-
41909000	Vadodara (M Corp+OG)	Ward No. 5	EB No. 1294	362	-	-
41909000	Vadodara (M Corp+OG)	Ward No. 5	EB No. 1295	498	-	-
41909000	Vadodara (M Corp+OG)	Ward No. 5	EB No. 1296	576	-	21
41909000	Vadodara (M Corp+OG)	Ward No. 5	EB No. 1297	235	18	6
41909000	Vadodara (M Corp+OG)	Ward No. 5	EB No. 1298	320	4	5
41909000	Vadodara (M Corp+OG)	Ward No. 5	EB No. 1299	471	-	-
41909000	Vadodara (M Corp+OG)	Ward No. 5	EB No. 1300	444	3	-
41909000	Vadodara (M Corp+OG)	Ward No. 5	EB No. 1301	186	-	-
41909000	Vadodara (M Corp+OG)	Ward No. 5	EB No. 1302	171	-	7
41909000	Vadodara (M Corp+OG)	Ward No. 5	EB No. 3167	464	77	42
41909000	Vadodara (M Corp+OG)	Ward No. 5	EB No. 3168	840	1	54

## APPENDIX TO DISTRICT PRIMARY CENSUS ABSTRACT

## TOTAL, SCHEDULED CASTES AND SCHEDULED TRIBES POPULATION - URBAN BLOCK WISE

Location Code	Name of Town	Name of Ward	Boundaries of Urban Block / EB Number	Total Population	Scheduled Castes Population	Scheduled Tribes Population
1	2	3	4	5	6	7
41909000	Vadodara (M Corp+OG)	Ward No. 6	EB No. 1303	138	-	12
41909000	Vadodara (M Corp+OG)	Ward No. 6	EB No. 1304	572	-	4
41909000	Vadodara (M Corp+OG)	Ward No. 6	EB No. 1307	5	-	-
41909000	Vadodara (M Corp+OG)	Ward No. 6	EB No. 1308	35	2	-
41909000	Vadodara (M Corp+OG)	Ward No. 6	EB No. 1309	34	-	-
41909000	Vadodara (M Corp+OG)	Ward No. 6	EB No. 1311	192	-	1
41909000	Vadodara (M Corp+OG)	Ward No. 6	EB No. 1312	27	-	-
41909000	Vadodara (M Corp+OG)	Ward No. 6	EB No. 1313	126	-	3
41909000	Vadodara (M Corp+OG)	Ward No. 6	EB No. 1314	145	-	6
41909000	Vadodara (M Corp+OG)	Ward No. 6	EB No. 1315	37	-	-
41909000	Vadodara (M Corp+OG)	Ward No. 6	EB No. 1316	330	16	-
41909000	Vadodara (M Corp+OG)	Ward No. 6	EB No. 1317	69	-	-
41909000	Vadodara (M Corp+OG)	Ward No. 6	EB No. 1318	320	5	20
41909000	Vadodara (M Corp+OG)	Ward No. 6	EB No. 1319	433	277	16
41909000	Vadodara (M Corp+OG)	Ward No. 6	EB No. 1320	298	-	51
41909000	Vadodara (M Corp+OG)	Ward No. 6	EB No. 1321	65	-	-
41909000	Vadodara (M Corp+OG)	Ward No. 6	EB No. 1322	194	-	-
41909000	Vadodara (M Corp+OG)	Ward No. 6	EB No. 1323	83	-	-
41909000	Vadodara (M Corp+OG)	Ward No. 6	EB No. 1325	175	-	-
41909000	Vadodara (M Corp+OG)	Ward No. 6	EB No. 1326	379	43	38
41909000	Vadodara (M Corp+OG)	Ward No. 6	EB No. 1327	766	-	-
41909000	Vadodara (M Corp+OG)	Ward No. 6	EB No. 1328	501	-	-
41909000	Vadodara (M Corp+OG)	Ward No. 6	EB No. 1329	596	60	-
41909000	Vadodara (M Corp+OG)	Ward No. 6	EB No. 1330	432	-	-
41909000	Vadodara (M Corp+OG)	Ward No. 6	EB No. 1331	558	-	-
41909000	Vadodara (M Corp+OG)	Ward No. 6	EB No. 1332	471	196	-
41909000	Vadodara (M Corp+OG)	Ward No. 6	EB No. 1333	600	-	-
41909000	Vadodara (M Corp+OG)	Ward No. 6	EB No. 1334	468	191	8
41909000	Vadodara (M Corp+OG)	Ward No. 6	EB No. 1335	519	-	22
41909000	Vadodara (M Corp+OG)	Ward No. 6	EB No. 1336	585	-	13
41909000	Vadodara (M Corp+OG)	Ward No. 6	EB No. 1337	707	-	-
41909000	Vadodara (M Corp+OG)	Ward No. 6	EB No. 1338	515	-	-
41909000	Vadodara (M Corp+OG)	Ward No. 6	EB No. 1339	670	-	-
41909000	Vadodara (M Corp+OG)	Ward No. 6	EB No. 1340	552	-	10
41909000	Vadodara (M Corp+OG)	Ward No. 6	EB No. 1341	463	-	-
41909000	Vadodara (M Corp+OG)	Ward No. 6	EB No. 1342	614	9	-
41909000	Vadodara (M Corp+OG)	Ward No. 6	EB No. 1343	273	-	-
41909000	Vadodara (M Corp+OG)	Ward No. 6	EB No. 1344	438	-	-
41909000	Vadodara (M Corp+OG)	Ward No. 6	EB No. 1345	494	19	30
41909000	Vadodara (M Corp+OG)	Ward No. 6	EB No. 1346	537	12	5
41909000	Vadodara (M Corp+OG)	Ward No. 6	EB No. 1347	522	-	-
41909000	Vadodara (M Corp+OG)	Ward No. 6	EB No. 1348	516	9	5
41909000	Vadodara (M Corp+OG)	Ward No. 6	EB No. 1349	438	-	-
41909000	Vadodara (M Corp+OG)	Ward No. 6	EB No. 1350	601	-	16
41909000	Vadodara (M Corp+OG)	Ward No. 6	EB No. 1351	623	-	3
41909000	Vadodara (M Corp+OG)	Ward No. 6	EB No. 1352	455	-	12
41909000	Vadodara (M Corp+OG)	Ward No. 6	EB No. 1353	295	-	-
41909000	Vadodara (M Corp+OG)	Ward No. 6	EB No. 1354	454	-	5
41909000	Vadodara (M Corp+OG)	Ward No. 6	EB No. 1355	191	5	-
41909000	Vadodara (M Corp+OG)	Ward No. 6	EB No. 1356	342	-	7



## APPENDIX TO DISTRICT PRIMARY CENSUS ABSTRACT

## TOTAL, SCHEDULED CASTES AND SCHEDULED TRIBES POPULATION - URBAN BLOCK WISE

Location Code	Name of Town	Name of Ward	Boundaries of Urban Block / EB Number	Total Population	Scheduled Castes Population	Scheduled Tribes Population
1	2	3	4	5	6	7
41909000	Vadodara (M Corp+OG)	Ward No. 6	EB No. 1357	613	9	-
41909000	Vadodara (M Corp+OG)	Ward No. 6	EB No. 1358	537	-	-
41909000	Vadodara (M Corp+OG)	Ward No. 6	EB No. 1359	504	-	-
41909000	Vadodara (M Corp+OG)	Ward No. 6	EB No. 1360	575	6	7
41909000	Vadodara (M Corp+OG)	Ward No. 6	EB No. 1361	549	20	-
41909000	Vadodara (M Corp+OG)	Ward No. 6	EB No. 1362	434	-	-
41909000	Vadodara (M Corp+OG)	Ward No. 6	EB No. 1363	269	33	56
41909000	Vadodara (M Corp+OG)	Ward No. 6	EB No. 1364	637	43	4
41909000	Vadodara (M Corp+OG)	Ward No. 6	EB No. 1365	588	53	55
41909000	Vadodara (M Corp+OG)	Ward No. 6	EB No. 1366	715	-	-
41909000	Vadodara (M Corp+OG)	Ward No. 6	EB No. 1367	579	-	6
41909000	Vadodara (M Corp+OG)	Ward No. 6	EB No. 1368	632	-	-
41909000	Vadodara (M Corp+OG)	Ward No. 6	EB No. 1369	573	6	3
41909000	Vadodara (M Corp+OG)	Ward No. 6	EB No. 1370	467	-	-
41909000	Vadodara (M Corp+OG)	Ward No. 6	EB No. 1371	506	-	-
41909000	Vadodara (M Corp+OG)	Ward No. 6	EB No. 1372	343	111	11
41909000	Vadodara (M Corp+OG)	Ward No. 6	EB No. 1373	429	55	-
41909000	Vadodara (M Corp+OG)	Ward No. 6	EB No. 1374	431	-	-
41909000	Vadodara (M Corp+OG)	Ward No. 6	EB No. 1375	125	-	-
41909000	Vadodara (M Corp+OG)	Ward No. 6	EB No. 1376	397	39	1
41909000	Vadodara (M Corp+OG)	Ward No. 6	EB No. 1377	201	4	17
41909000	Vadodara (M Corp+OG)	Ward No. 6	EB No. 1378	551	5	71
41909000	Vadodara (M Corp+OG)	Ward No. 6	EB No. 1379	113	-	7
41909000	Vadodara (M Corp+OG)	Ward No. 6	EB No. 1380	411	41	4
41909000	Vadodara (M Corp+OG)	Ward No. 6	EB No. 1381	389	-	-
41909000	Vadodara (M Corp+OG)	Ward No. 6	EB No. 1382	448	6	5
41909000	Vadodara (M Corp+OG)	Ward No. 6	EB No. 1383	385	9	-
41909000	Vadodara (M Corp+OG)	Ward No. 6	EB No. 1384	275	8	12
41909000	Vadodara (M Corp+OG)	Ward No. 6	EB No. 1385	157	5	14
41909000	Vadodara (M Corp+OG)	Ward No. 6	EB No. 1386	204	4	-
41909000	Vadodara (M Corp+OG)	Ward No. 6	EB No. 1387	112	-	-
41909000	Vadodara (M Corp+OG)	Ward No. 6	EB No. 1388	607	-	87
41909000	Vadodara (M Corp+OG)	Ward No. 6	EB No. 1389	670	-	4
41909000	Vadodara (M Corp+OG)	Ward No. 6	EB No. 1390	383	-	-
41909000	Vadodara (M Corp+OG)	Ward No. 6	EB No. 1391	578	-	57
41909000	Vadodara (M Corp+OG)	Ward No. 6	EB No. 1392	567	-	37
41909000	Vadodara (M Corp+OG)	Ward No. 6	EB No. 1393	352	-	-
41909000	Vadodara (M Corp+OG)	Ward No. 6	EB No. 1394	618	27	89
41909000	Vadodara (M Corp+OG)	Ward No. 6	EB No. 1395	470	4	71
41909000	Vadodara (M Corp+OG)	Ward No. 6	EB No. 1396	620	14	101
41909000	Vadodara (M Corp+OG)	Ward No. 6	EB No. 1397	483	5	-
41909000	Vadodara (M Corp+OG)	Ward No. 6	EB No. 1398	434	103	21
41909000	Vadodara (M Corp+OG)	Ward No. 6	EB No. 1399	725	54	21
41909000	Vadodara (M Corp+OG)	Ward No. 6	EB No. 1400	589	13	19
41909000	Vadodara (M Corp+OG)	Ward No. 6	EB No. 1401	497	81	111
41909000	Vadodara (M Corp+OG)	Ward No. 6	EB No. 1402	229	28	28
41909000	Vadodara (M Corp+OG)	Ward No. 6	EB No. 1403	481	124	70
41909000	Vadodara (M Corp+OG)	Ward No. 6	EB No. 1404	503	238	-
41909000	Vadodara (M Corp+OG)	Ward No. 6	EB No. 1405	508	128	6
41909000	Vadodara (M Corp+OG)	Ward No. 6	EB No. 1406	181	-	11

## APPENDIX TO DISTRICT PRIMARY CENSUS ABSTRACT

## TOTAL, SCHEDULED CASTES AND SCHEDULED TRIBES POPULATION - URBAN BLOCK WISE

Location Code	Name of Town	Name of Ward	Boundaries of Urban Block / EB Number	Total Population	Scheduled Castes Population	Scheduled Tribes Population
1	2	3	4	5	6	7
41909000	Vadodara (M Corp+OG)	Ward No. 6	EB No. 1407	495	9	41
41909000	Vadodara (M Corp+OG)	Ward No. 6	EB No. 1408	662	20	-
41909000	Vadodara (M Corp+OG)	Ward No. 6	EB No. 1409	529	7	49
41909000	Vadodara (M Corp+OG)	Ward No. 6	EB No. 1410	552	47	142
41909000	Vadodara (M Corp+OG)	Ward No. 6	EB No. 1411	223	40	5
41909000	Vadodara (M Corp+OG)	Ward No. 6	EB No. 1412	213	2	67
41909000	Vadodara (M Corp+OG)	Ward No. 6	EB No. 1413	526	12	432
41909000	Vadodara (M Corp+OG)	Ward No. 6	EB No. 1414	446	31	-
41909000	Vadodara (M Corp+OG)	Ward No. 6	EB No. 1415	456	16	15
41909000	Vadodara (M Corp+OG)	Ward No. 6	EB No. 1416	469	-	-
41909000	Vadodara (M Corp+OG)	Ward No. 6	EB No. 1417	615	6	-
41909000	Vadodara (M Corp+OG)	Ward No. 6	EB No. 1418	283	-	-
41909000	Vadodara (M Corp+OG)	Ward No. 6	EB No. 1419	409	8	94
41909000	Vadodara (M Corp+OG)	Ward No. 6	EB No. 1420	406	25	74
41909000	Vadodara (M Corp+OG)	Ward No. 6	EB No. 1421	384	-	44
41909000	Vadodara (M Corp+OG)	Ward No. 6	EB No. 1422	433	-	-
41909000	Vadodara (M Corp+OG)	Ward No. 6	EB No. 1423	254	-	8
41909000	Vadodara (M Corp+OG)	Ward No. 6	EB No. 1424	439	-	-
41909000	Vadodara (M Corp+OG)	Ward No. 6	EB No. 1425	436	9	7
41909000	Vadodara (M Corp+OG)	Ward No. 6	EB No. 1426	509	9	-
41909000	Vadodara (M Corp+OG)	Ward No. 6	EB No. 1427	380	4	31
41909000	Vadodara (M Corp+OG)	Ward No. 6	EB No. 1428	290	6	4
41909000	Vadodara (M Corp+OG)	Ward No. 6	EB No. 1429	370	-	5
41909000	Vadodara (M Corp+OG)	Ward No. 6	EB No. 1430	373	-	-
41909000	Vadodara (M Corp+OG)	Ward No. 6	EB No. 1431	201	-	6
41909000	Vadodara (M Corp+OG)	Ward No. 6	EB No. 1432	393	2	4
41909000	Vadodara (M Corp+OG)	Ward No. 6	EB No. 1433	261	3	37
41909000	Vadodara (M Corp+OG)	Ward No. 6	EB No. 1434	241	3	5
41909000	Vadodara (M Corp+OG)	Ward No. 6	EB No. 1435	343	6	-
41909000	Vadodara (M Corp+OG)	Ward No. 6	EB No. 1436	564	40	58
41909000	Vadodara (M Corp+OG)	Ward No. 6	EB No. 1437	107	-	-
41909000	Vadodara (M Corp+OG)	Ward No. 6	EB No. 1438	165	4	-
41909000	Vadodara (M Corp+OG)	Ward No. 6	EB No. 1439	388	5	10
41909000	Vadodara (M Corp+OG)	Ward No. 6	EB No. 1440	202	-	20
41909000	Vadodara (M Corp+OG)	Ward No. 6	EB No. 1441	177	-	-
41909000	Vadodara (M Corp+OG)	Ward No. 6	EB No. 1442	411	-	-
41909000	Vadodara (M Corp+OG)	Ward No. 6	EB No. 1443	521	-	-
41909000	Vadodara (M Corp+OG)	Ward No. 6	EB No. 1444	163	-	-
41909000	Vadodara (M Corp+OG)	Ward No. 6	EB No. 1445	426	-	-
41909000	Vadodara (M Corp+OG)	Ward No. 6	EB No. 1446	634	69	-
41909000	Vadodara (M Corp+OG)	Ward No. 6	EB No. 1447	381	-	-
41909000	Vadodara (M Corp+OG)	Ward No. 6	EB No. 1448	384	16	3
41909000	Vadodara (M Corp+OG)	Ward No. 6	EB No. 1449	428	-	-
41909000	Vadodara (M Corp+OG)	Ward No. 6	EB No. 1450	738	205	14
41909000	Vadodara (M Corp+OG)	Ward No. 6	EB No. 1451	560	57	-
41909000	Vadodara (M Corp+OG)	Ward No. 6	EB No. 1452	410	-	5
41909000	Vadodara (M Corp+OG)	Ward No. 6	EB No. 1453	260	14	-
41909000	Vadodara (M Corp+OG)	Ward No. 6	EB No. 1454	389	6	-
41909000	Vadodara (M Corp+OG)	Ward No. 6	EB No. 1455	458	-	-
41909000	Vadodara (M Corp+OG)	Ward No. 6	EB No. 1456	233	10	4

## APPENDIX TO DISTRICT PRIMARY CENSUS ABSTRACT

## TOTAL, SCHEDULED CASTES AND SCHEDULED TRIBES POPULATION - URBAN BLOCK WISE

Location Code	Name of Town	Name of Ward	Boundaries of Urban Block / EB Number	Total Population	Scheduled Castes Population	Scheduled Tribes Population
1	2	3	4	5	6	7
41909000	Vadodara (M Corp+OG)	Ward No. 6	EB No. 1457	210	-	-
41909000	Vadodara (M Corp+OG)	Ward No. 6	EB No. 1458	171	3	31
41909000	Vadodara (M Corp+OG)	Ward No. 6	EB No. 1459	465	16	4
41909000	Vadodara (M Corp+OG)	Ward No. 6	EB No. 1460	464	-	44
41909000	Vadodara (M Corp+OG)	Ward No. 6	EB No. 1461	205	12	5
41909000	Vadodara (M Corp+OG)	Ward No. 6	EB No. 1462	303	-	7
41909000	Vadodara (M Corp+OG)	Ward No. 6	EB No. 1463	550	-	-
41909000	Vadodara (M Corp+OG)	Ward No. 6	EB No. 1464	384	-	17
41909000	Vadodara (M Corp+OG)	Ward No. 6	EB No. 1465	419	-	5
41909000	Vadodara (M Corp+OG)	Ward No. 6	EB No. 1466	421	77	48
41909000	Vadodara (M Corp+OG)	Ward No. 6	EB No. 1467	449	45	66
41909000	Vadodara (M Corp+OG)	Ward No. 6	EB No. 1468	454	40	56
41909000	Vadodara (M Corp+OG)	Ward No. 6	EB No. 1469	34	-	-
41909000	Vadodara (M Corp+OG)	Ward No. 6	EB No. 1470	50	-	-
41909000	Vadodara (M Corp+OG)	Ward No. 6	EB No. 1471	352	-	36
41909000	Vadodara (M Corp+OG)	Ward No. 6	EB No. 1472	347	14	38
41909000	Vadodara (M Corp+OG)	Ward No. 6	EB No. 1473	375	-	4
41909000	Vadodara (M Corp+OG)	Ward No. 6	EB No. 1474	216	10	-
41909000	Vadodara (M Corp+OG)	Ward No. 6	EB No. 1475	360	-	15
41909000	Vadodara (M Corp+OG)	Ward No. 6	EB No. 1476	670	-	-
41909000	Vadodara (M Corp+OG)	Ward No. 6	EB No. 1477	650	43	105
41909000	Vadodara (M Corp+OG)	Ward No. 6	EB No. 1478	530	-	17
41909000	Vadodara (M Corp+OG)	Ward No. 6	EB No. 1479	684	-	-
41909000	Vadodara (M Corp+OG)	Ward No. 6	EB No. 1480	534	3	7
41909000	Vadodara (M Corp+OG)	Ward No. 6	EB No. 1481	688	43	2
41909000	Vadodara (M Corp+OG)	Ward No. 6	EB No. 1482	703	116	12
41909000	Vadodara (M Corp+OG)	Ward No. 6	EB No. 1483	190	7	9
41909000	Vadodara (M Corp+OG)	Ward No. 6	EB No. 1484	253	-	-
41909000	Vadodara (M Corp+OG)	Ward No. 6	EB No. 1485	438	3	2
41909000	Vadodara (M Corp+OG)	Ward No. 6	EB No. 1486	662	-	-
41909000	Vadodara (M Corp+OG)	Ward No. 6	EB No. 1487	263	-	12
41909000	Vadodara (M Corp+OG)	Ward No. 6	EB No. 1488	189	-	22
41909000	Vadodara (M Corp+OG)	Ward No. 6	EB No. 1489	506	7	-
41909000	Vadodara (M Corp+OG)	Ward No. 6	EB No. 1490	412	-	-
41909000	Vadodara (M Corp+OG)	Ward No. 6	EB No. 1491	438	-	14
41909000	Vadodara (M Corp+OG)	Ward No. 6	EB No. 1492	354	-	-
41909000	Vadodara (M Corp+OG)	Ward No. 6	EB No. 1493	405	-	3
41909000	Vadodara (M Corp+OG)	Ward No. 6	EB No. 1494	358	2	19
41909000	Vadodara (M Corp+OG)	Ward No. 6	EB No. 1495	259	-	-
41909000	Vadodara (M Corp+OG)	Ward No. 6	EB No. 1496	352	22	6
41909000	Vadodara (M Corp+OG)	Ward No. 6	EB No. 1497	695	-	-
41909000	Vadodara (M Corp+OG)	Ward No. 6	EB No. 1498	239	3	8
41909000	Vadodara (M Corp+OG)	Ward No. 6	EB No. 1499	264	-	-
41909000	Vadodara (M Corp+OG)	Ward No. 6	EB No. 1500	233	-	5
41909000	Vadodara (M Corp+OG)	Ward No. 6	EB No. 1501	101	-	19
41909000	Vadodara (M Corp+OG)	Ward No. 6	EB No. 1502	245	-	16
41909000	Vadodara (M Corp+OG)	Ward No. 6	EB No. 1503	152	-	-
41909000	Vadodara (M Corp+OG)	Ward No. 6	EB No. 1504	486	-	-
41909000	Vadodara (M Corp+OG)	Ward No. 6	EB No. 1505	394	-	18
41909000	Vadodara (M Corp+OG)	Ward No. 6	EB No. 1506	365	-	4

## APPENDIX TO DISTRICT PRIMARY CENSUS ABSTRACT

## TOTAL, SCHEDULED CASTES AND SCHEDULED TRIBES POPULATION - URBAN BLOCK WISE

Location Code	Name of Town	Name of Ward	Boundaries of Urban Block / EB Number	Total Population	Scheduled Castes Population	Scheduled Tribes Population
1	2	3	4	5	6	7
41909000	Vadodara (M Corp+OG)	Ward No. 6	EB No. 1507	249	3	4
41909000	Vadodara (M Corp+OG)	Ward No. 6	EB No. 1508	332	4	17
41909000	Vadodara (M Corp+OG)	Ward No. 6	EB No. 1509	160	-	-
41909000	Vadodara (M Corp+OG)	Ward No. 6	EB No. 1510	47	-	-
41909000	Vadodara (M Corp+OG)	Ward No. 6	EB No. 1511	22	-	-
41909000	Vadodara (M Corp+OG)	Ward No. 6	EB No. 1512	357	5	21
41909000	Vadodara (M Corp+OG)	Ward No. 6	EB No. 1513	278	7	24
41909000	Vadodara (M Corp+OG)	Ward No. 6	EB No. 1514	242	12	14
41909000	Vadodara (M Corp+OG)	Ward No. 6	EB No. 1515	324	4	-
41909000	Vadodara (M Corp+OG)	Ward No. 6	EB No. 1516	72	-	-
41909000	Vadodara (M Corp+OG)	Ward No. 6	EB No. 1517	485	11	36
41909000	Vadodara (M Corp+OG)	Ward No. 6	EB No. 1518	416	4	12
41909000	Vadodara (M Corp+OG)	Ward No. 6	EB No. 1520	239	-	2
41909000	Vadodara (M Corp+OG)	Ward No. 6	EB No. 1521	321	-	-
41909000	Vadodara (M Corp+OG)	Ward No. 6	EB No. 1522	357	-	-
41909000	Vadodara (M Corp+OG)	Ward No. 6	EB No. 1523	512	32	29
41909000	Vadodara (M Corp+OG)	Ward No. 6	EB No. 1524	263	-	-
41909000	Vadodara (M Corp+OG)	Ward No. 6	EB No. 1525	132	-	-
41909000	Vadodara (M Corp+OG)	Ward No. 6	EB No. 1526	325	-	-
41909000	Vadodara (M Corp+OG)	Ward No. 6	EB No. 1527	155	-	13
41909000	Vadodara (M Corp+OG)	Ward No. 6	EB No. 1528	601	-	95
41909000	Vadodara (M Corp+OG)	Ward No. 6	EB No. 1529	524	-	28
41909000	Vadodara (M Corp+OG)	Ward No. 6	EB No. 1530	685	30	66
41909000	Vadodara (M Corp+OG)	Ward No. 6	EB No. 1531	377	5	-
41909000	Vadodara (M Corp+OG)	Ward No. 6	EB No. 1532	567	-	6
41909000	Vadodara (M Corp+OG)	Ward No. 6	EB No. 1533	469	-	9
41909000	Vadodara (M Corp+OG)	Ward No. 6	EB No. 1534	196	-	3
41909000	Vadodara (M Corp+OG)	Ward No. 6	EB No. 1535	291	-	9
41909000	Vadodara (M Corp+OG)	Ward No. 6	EB No. 1536	222	67	4
41909000	Vadodara (M Corp+OG)	Ward No. 6	EB No. 1537	334	90	56
41909000	Vadodara (M Corp+OG)	Ward No. 6	EB No. 1538	538	4	-
41909000	Vadodara (M Corp+OG)	Ward No. 6	EB No. 1539	456	-	21
41909000	Vadodara (M Corp+OG)	Ward No. 6	EB No. 1540	432	-	-
41909000	Vadodara (M Corp+OG)	Ward No. 6	EB No. 1541	341	-	-
41909000	Vadodara (M Corp+OG)	Ward No. 6	EB No. 1542	85	-	-
41909000	Vadodara (M Corp+OG)	Ward No. 6	EB No. 1543	382	23	-
41909000	Vadodara (M Corp+OG)	Ward No. 6	EB No. 1544	481	267	-
41909000	Vadodara (M Corp+OG)	Ward No. 6	EB No. 1545	481	4	14
41909000	Vadodara (M Corp+OG)	Ward No. 6	EB No. 1546	434	94	5
41909000	Vadodara (M Corp+OG)	Ward No. 6	EB No. 1547	790	15	211
41909000	Vadodara (M Corp+OG)	Ward No. 6	EB No. 1548	408	73	14
41909000	Vadodara (M Corp+OG)	Ward No. 6	EB No. 1549	347	4	-
41909000	Vadodara (M Corp+OG)	Ward No. 6	EB No. 1550	511	42	4
41909000	Vadodara (M Corp+OG)	Ward No. 6	EB No. 1551	556	4	16
41909000	Vadodara (M Corp+OG)	Ward No. 6	EB No. 1552	485	-	-
41909000	Vadodara (M Corp+OG)	Ward No. 6	EB No. 1553	539	83	18
41909000	Vadodara (M Corp+OG)	Ward No. 6	EB No. 1554	199	37	15
41909000	Vadodara (M Corp+OG)	Ward No. 6	EB No. 1555	236	-	-
41909000	Vadodara (M Corp+OG)	Ward No. 6	EB No. 1556	377	19	-

## APPENDIX TO DISTRICT PRIMARY CENSUS ABSTRACT

## TOTAL, SCHEDULED CASTES AND SCHEDULED TRIBES POPULATION - URBAN BLOCK WISE

Location Code	Name of Town	Name of Ward	Boundaries of Urban Block / EB Number	Total Population	Scheduled Castes Population	Scheduled Tribes Population
1	2	3	4	5	6	7
41909000	Vadodara (M Corp+OG)	Ward No. 6	EB No. 1557	446	-	8
41909000	Vadodara (M Corp+OG)	Ward No. 6	EB No. 1558	449	56	6
41909000	Vadodara (M Corp+OG)	Ward No. 6	EB No. 1559	460	14	10
41909000	Vadodara (M Corp+OG)	Ward No. 6	EB No. 1560	281	-	-
41909000	Vadodara (M Corp+OG)	Ward No. 6	EB No. 1561	456	-	15
41909000	Vadodara (M Corp+OG)	Ward No. 6	EB No. 1562	74	-	-
41909000	Vadodara (M Corp+OG)	Ward No. 6	EB No. 1563	305	5	5
41909000	Vadodara (M Corp+OG)	Ward No. 6	EB No. 1564	176	-	-
41909000	Vadodara (M Corp+OG)	Ward No. 6	EB No. 1565	446	-	26
41909000	Vadodara (M Corp+OG)	Ward No. 6	EB No. 1566	355	64	16
41909000	Vadodara (M Corp+OG)	Ward No. 6	EB No. 1567	529	278	12
41909000	Vadodara (M Corp+OG)	Ward No. 6	EB No. 1568	577	53	130
41909000	Vadodara (M Corp+OG)	Ward No. 6	EB No. 1569	583	406	12
41909000	Vadodara (M Corp+OG)	Ward No. 6	EB No. 1570	559	423	46
41909000	Vadodara (M Corp+OG)	Ward No. 6	EB No. 1571	591	138	37
41909000	Vadodara (M Corp+OG)	Ward No. 6	EB No. 1572	595	89	62
41909000	Vadodara (M Corp+OG)	Ward No. 6	EB No. 1573	284	8	30
41909000	Vadodara (M Corp+OG)	Ward No. 6	EB No. 1574	449	13	134
41909000	Vadodara (M Corp+OG)	Ward No. 6	EB No. 1575	422	7	170
41909000	Vadodara (M Corp+OG)	Ward No. 6	EB No. 1576	381	5	23
41909000	Vadodara (M Corp+OG)	Ward No. 6	EB No. 1577	390	-	3
41909000	Vadodara (M Corp+OG)	Ward No. 6	EB No. 1578	495	21	10
41909000	Vadodara (M Corp+OG)	Ward No. 6	EB No. 1579	453	28	31
41909000	Vadodara (M Corp+OG)	Ward No. 6	EB No. 1580	421	59	13
41909000	Vadodara (M Corp+OG)	Ward No. 6	EB No. 1581	441	17	3
41909000	Vadodara (M Corp+OG)	Ward No. 6	EB No. 1582	356	3	6
41909000	Vadodara (M Corp+OG)	Ward No. 6	EB No. 1583	425	-	-
41909000	Vadodara (M Corp+OG)	Ward No. 6	EB No. 1584	386	15	1
41909000	Vadodara (M Corp+OG)	Ward No. 6	EB No. 1585	386	8	6
41909000	Vadodara (M Corp+OG)	Ward No. 6	EB No. 1586	290	2	-
41909000	Vadodara (M Corp+OG)	Ward No. 6	EB No. 1587	460	26	-
41909000	Vadodara (M Corp+OG)	Ward No. 6	EB No. 1588	412	57	9
41909000	Vadodara (M Corp+OG)	Ward No. 6	EB No. 1589	377	40	12
41909000	Vadodara (M Corp+OG)	Ward No. 6	EB No. 1590	313	16	33
41909000	Vadodara (M Corp+OG)	Ward No. 6	EB No. 1591	480	25	23
41909000	Vadodara (M Corp+OG)	Ward No. 6	EB No. 1592	428	36	29
41909000	Vadodara (M Corp+OG)	Ward No. 6	EB No. 1593	362	12	10
41909000	Vadodara (M Corp+OG)	Ward No. 6	EB No. 1594	414	23	-
41909000	Vadodara (M Corp+OG)	Ward No. 6	EB No. 1595	496	29	5
41909000	Vadodara (M Corp+OG)	Ward No. 6	EB No. 1596	468	50	7
41909000	Vadodara (M Corp+OG)	Ward No. 6	EB No. 1597	452	-	21
41909000	Vadodara (M Corp+OG)	Ward No. 6	EB No. 1598	211	45	17
41909000	Vadodara (M Corp+OG)	Ward No. 6	EB No. 1599	256	46	12
41909000	Vadodara (M Corp+OG)	Ward No. 6	EB No. 1600	541	14	13
41909000	Vadodara (M Corp+OG)	Ward No. 6	EB No. 1601	461	63	10
41909000	Vadodara (M Corp+OG)	Ward No. 6	EB No. 1602	431	34	10
41909000	Vadodara (M Corp+OG)	Ward No. 6	EB No. 1603	458	21	6
41909000	Vadodara (M Corp+OG)	Ward No. 6	EB No. 1604	418	30	27
41909000	Vadodara (M Corp+OG)	Ward No. 6	EB No. 1605	483	5	15
41909000	Vadodara (M Corp+OG)	Ward No. 6	EB No. 1606	526	13	20

## APPENDIX TO DISTRICT PRIMARY CENSUS ABSTRACT

## TOTAL, SCHEDULED CASTES AND SCHEDULED TRIBES POPULATION - URBAN BLOCK WISE

Location Code	Name of Town	Name of Ward	Boundaries of Urban Block / EB Number	Total Population	Scheduled Castes Population	Scheduled Tribes Population
1	2	3	4	5	6	7
41909000	Vadodara (M Corp+OG)	Ward No. 6	EB No. 1607	485	-	-
41909000	Vadodara (M Corp+OG)	Ward No. 6	EB No. 1608	511	19	174
41909000	Vadodara (M Corp+OG)	Ward No. 6	EB No. 1609	373	19	-
41909000	Vadodara (M Corp+OG)	Ward No. 6	EB No. 1610	236	6	18
41909000	Vadodara (M Corp+OG)	Ward No. 6	EB No. 1611	205	13	4
41909000	Vadodara (M Corp+OG)	Ward No. 6	EB No. 1612	593	74	28
41909000	Vadodara (M Corp+OG)	Ward No. 6	EB No. 1613	210	6	-
41909000	Vadodara (M Corp+OG)	Ward No. 6	EB No. 1614	521	9	10
41909000	Vadodara (M Corp+OG)	Ward No. 6	EB No. 1615	105	-	-
41909000	Vadodara (M Corp+OG)	Ward No. 6	EB No. 1616	329	-	29
41909000	Vadodara (M Corp+OG)	Ward No. 6	EB No. 1617	301	1	3
41909000	Vadodara (M Corp+OG)	Ward No. 6	EB No. 1618	449	15	-
41909000	Vadodara (M Corp+OG)	Ward No. 6	EB No. 1619	383	-	-
41909000	Vadodara (M Corp+OG)	Ward No. 6	EB No. 1620	370	27	-
41909000	Vadodara (M Corp+OG)	Ward No. 6	EB No. 1621	430	7	10
41909000	Vadodara (M Corp+OG)	Ward No. 6	EB No. 1622	487	27	22
41909000	Vadodara (M Corp+OG)	Ward No. 6	EB No. 1623	305	46	55
41909000	Vadodara (M Corp+OG)	Ward No. 6	EB No. 1624	511	10	8
41909000	Vadodara (M Corp+OG)	Ward No. 6	EB No. 1625	424	-	-
41909000	Vadodara (M Corp+OG)	Ward No. 6	EB No. 1626	390	-	-
41909000	Vadodara (M Corp+OG)	Ward No. 6	EB No. 1627	621	8	31
41909000	Vadodara (M Corp+OG)	Ward No. 6	EB No. 1628	489	10	10
41909000	Vadodara (M Corp+OG)	Ward No. 6	EB No. 1629	497	6	1
41909000	Vadodara (M Corp+OG)	Ward No. 6	EB No. 1630	436	-	-
41909000	Vadodara (M Corp+OG)	Ward No. 6	EB No. 1631	448	5	10
41909000	Vadodara (M Corp+OG)	Ward No. 6	EB No. 1632	281	-	-
41909000	Vadodara (M Corp+OG)	Ward No. 6	EB No. 1633	246	-	-
41909000	Vadodara (M Corp+OG)	Ward No. 6	EB No. 1634	457	-	18
41909000	Vadodara (M Corp+OG)	Ward No. 6	EB No. 1635	593	5	10
41909000	Vadodara (M Corp+OG)	Ward No. 6	EB No. 1636	582	141	21
41909000	Vadodara (M Corp+OG)	Ward No. 6	EB No. 1637	680	240	6
41909000	Vadodara (M Corp+OG)	Ward No. 6	EB No. 1638	422	17	23
41909000	Vadodara (M Corp+OG)	Ward No. 6	EB No. 1639	391	14	22
41909000	Vadodara (M Corp+OG)	Ward No. 6	EB No. 1640	419	15	19
41909000	Vadodara (M Corp+OG)	Ward No. 6	EB No. 1641	486	-	20
41909000	Vadodara (M Corp+OG)	Ward No. 6	EB No. 1642	452	-	-
41909000	Vadodara (M Corp+OG)	Ward No. 6	EB No. 1643	390	7	36
41909000	Vadodara (M Corp+OG)	Ward No. 6	EB No. 1644	281	9	-
41909000	Vadodara (M Corp+OG)	Ward No. 6	EB No. 1645	469	19	34
41909000	Vadodara (M Corp+OG)	Ward No. 6	EB No. 1646	206	-	-
41909000	Vadodara (M Corp+OG)	Ward No. 6	EB No. 1647	586	-	19
41909000	Vadodara (M Corp+OG)	Ward No. 6	EB No. 1648	487	-	-
41909000	Vadodara (M Corp+OG)	Ward No. 6	EB No. 1649	219	21	32
41909000	Vadodara (M Corp+OG)	Ward No. 6	EB No. 1650	519	20	-
41909000	Vadodara (M Corp+OG)	Ward No. 6	EB No. 1651	281	-	5
41909000	Vadodara (M Corp+OG)	Ward No. 6	EB No. 1652	216	-	-
41909000	Vadodara (M Corp+OG)	Ward No. 6	EB No. 1654	381	-	-
41909000	Vadodara (M Corp+OG)	Ward No. 6	EB No. 1655	382	-	-
41909000	Vadodara (M Corp+OG)	Ward No. 6	EB No. 1656	182	-	1
41909000	Vadodara (M Corp+OG)	Ward No. 6	EB No. 1657	444	79	24

## APPENDIX TO DISTRICT PRIMARY CENSUS ABSTRACT

## TOTAL, SCHEDULED CASTES AND SCHEDULED TRIBES POPULATION - URBAN BLOCK WISE

Location Code	Name of Town	Name of Ward	Boundaries of Urban Block / EB Number	Total Population	Scheduled Castes Population	Scheduled Tribes Population
1	2	3	4	5	6	7
41909000	Vadodara (M Corp+OG)	Ward No. 6	EB No. 1658	274	-	-
41909000	Vadodara (M Corp+OG)	Ward No. 6	EB No. 1659	336	27	4
41909000	Vadodara (M Corp+OG)	Ward No. 6	EB No. 1660	466	86	50
41909000	Vadodara (M Corp+OG)	Ward No. 6	EB No. 1661	264	13	-
41909000	Vadodara (M Corp+OG)	Ward No. 6	EB No. 1662	562	5	4
41909000	Vadodara (M Corp+OG)	Ward No. 6	EB No. 1663	474	45	16
41909000	Vadodara (M Corp+OG)	Ward No. 6	EB No. 1664	392	-	-
41909000	Vadodara (M Corp+OG)	Ward No. 6	EB No. 1665	641	-	47
41909000	Vadodara (M Corp+OG)	Ward No. 6	EB No. 1666	471	5	-
41909000	Vadodara (M Corp+OG)	Ward No. 6	EB No. 1667	651	9	15
41909000	Vadodara (M Corp+OG)	Ward No. 6	EB No. 1668	423	3	14
41909000	Vadodara (M Corp+OG)	Ward No. 6	EB No. 1669	709	-	-
41909000	Vadodara (M Corp+OG)	Ward No. 6	EB No. 1670	408	12	-
41909000	Vadodara (M Corp+OG)	Ward No. 6	EB No. 1671	423	-	-
41909000	Vadodara (M Corp+OG)	Ward No. 6	EB No. 1672	8	-	-
41909000	Vadodara (M Corp+OG)	Ward No. 6	EB No. 1673	454	-	-
41909000	Vadodara (M Corp+OG)	Ward No. 6	EB No. 1674	303	-	5
41909000	Vadodara (M Corp+OG)	Ward No. 6	EB No. 1675	257	78	9
41909000	Vadodara (M Corp+OG)	Ward No. 6	EB No. 1676	360	-	7
41909000	Vadodara (M Corp+OG)	Ward No. 6	EB No. 1677	331	4	9
41909000	Vadodara (M Corp+OG)	Ward No. 6	EB No. 1678	444	7	67
41909000	Vadodara (M Corp+OG)	Ward No. 6	EB No. 1679	411	-	10
41909000	Vadodara (M Corp+OG)	Ward No. 6	EB No. 1680	383	7	19
41909000	Vadodara (M Corp+OG)	Ward No. 6	EB No. 1681	150	-	5
41909000	Vadodara (M Corp+OG)	Ward No. 6	EB No. 1682	472	8	-
41909000	Vadodara (M Corp+OG)	Ward No. 6	EB No. 1683	448	-	18
41909000	Vadodara (M Corp+OG)	Ward No. 6	EB No. 1684	526	-	9
41909000	Vadodara (M Corp+OG)	Ward No. 6	EB No. 1685	420	-	-
41909000	Vadodara (M Corp+OG)	Ward No. 6	EB No. 1686	126	4	-
41909000	Vadodara (M Corp+OG)	Ward No. 6	EB No. 1687	431	96	28
41909000	Vadodara (M Corp+OG)	Ward No. 6	EB No. 1688	474	4	3
41909000	Vadodara (M Corp+OG)	Ward No. 6	EB No. 1689	504	22	-
41909000	Vadodara (M Corp+OG)	Ward No. 6	EB No. 1690	228	9	-
41909000	Vadodara (M Corp+OG)	Ward No. 6	EB No. 1691	128	-	-
41909000	Vadodara (M Corp+OG)	Ward No. 6	EB No. 1692	466	5	-
41909000	Vadodara (M Corp+OG)	Ward No. 6	EB No. 1693	523	-	21
41909000	Vadodara (M Corp+OG)	Ward No. 6	EB No. 1694	308	9	-
41909000	Vadodara (M Corp+OG)	Ward No. 6	EB No. 1695	337	-	15
41909000	Vadodara (M Corp+OG)	Ward No. 6	EB No. 1696	457	10	24
41909000	Vadodara (M Corp+OG)	Ward No. 6	EB No. 1697	295	4	12
41909000	Vadodara (M Corp+OG)	Ward No. 6	EB No. 1698	446	-	-
41909000	Vadodara (M Corp+OG)	Ward No. 6	EB No. 1699	602	381	5
41909000	Vadodara (M Corp+OG)	Ward No. 6	EB No. 1700	115	-	14
41909000	Vadodara (M Corp+OG)	Ward No. 6	EB No. 1701	249	-	-
41909000	Vadodara (M Corp+OG)	Ward No. 6	EB No. 1702	212	-	-
41909000	Vadodara (M Corp+OG)	Ward No. 6	EB No. 1703	374	5	4
41909000	Vadodara (M Corp+OG)	Ward No. 6	EB No. 1704	165	-	-
41909000	Vadodara (M Corp+OG)	Ward No. 6	EB No. 1705	457	56	55
41909000	Vadodara (M Corp+OG)	Ward No. 6	EB No. 1706	363	21	9
41909000	Vadodara (M Corp+OG)	Ward No. 6	EB No. 1707	152	10	-

## APPENDIX TO DISTRICT PRIMARY CENSUS ABSTRACT

## TOTAL, SCHEDULED CASTES AND SCHEDULED TRIBES POPULATION - URBAN BLOCK WISE

Location Code	Name of Town	Name of Ward	Boundaries of Urban Block / EB Number	Total Population	Scheduled Castes Population	Scheduled Tribes Population
1	2	3	4	5	6	7
41909000	Vadodara (M Corp+OG)	Ward No. 6	EB No. 1708	362	95	49
41909000	Vadodara (M Corp+OG)	Ward No. 6	EB No. 1709	165	25	-
41909000	Vadodara (M Corp+OG)	Ward No. 6	EB No. 1710	188	-	18
41909000	Vadodara (M Corp+OG)	Ward No. 6	EB No. 1711	413	-	-
41909000	Vadodara (M Corp+OG)	Ward No. 6	EB No. 1712	188	-	-
41909000	Vadodara (M Corp+OG)	Ward No. 6	EB No. 1713	599	-	-
41909000	Vadodara (M Corp+OG)	Ward No. 6	EB No. 1714	397	4	-
41909000	Vadodara (M Corp+OG)	Ward No. 6	EB No. 1715	506	-	-
41909000	Vadodara (M Corp+OG)	Ward No. 6	EB No. 1716	349	6	-
41909000	Vadodara (M Corp+OG)	Ward No. 6	EB No. 1717	379	5	11
41909000	Vadodara (M Corp+OG)	Ward No. 6	EB No. 1718	475	-	-
41909000	Vadodara (M Corp+OG)	Ward No. 6	EB No. 1719	81	-	-
41909000	Vadodara (M Corp+OG)	Ward No. 6	EB No. 1720	799	9	109
41909000	Vadodara (M Corp+OG)	Ward No. 6	EB No. 1721	521	18	24
41909000	Vadodara (M Corp+OG)	Ward No. 6	EB No. 1722	886	-	-
41909000	Vadodara (M Corp+OG)	Ward No. 6	EB No. 1723	405	-	-
41909000	Vadodara (M Corp+OG)	Ward No. 6	EB No. 1724	671	21	20
41909000	Vadodara (M Corp+OG)	Ward No. 6	EB No. 1725	710	-	-
41909000	Vadodara (M Corp+OG)	Ward No. 6	EB No. 1726	578	13	4
41909000	Vadodara (M Corp+OG)	Ward No. 6	EB No. 1727	428	2	-
41909000	Vadodara (M Corp+OG)	Ward No. 6	EB No. 1728	510	-	-
41909000	Vadodara (M Corp+OG)	Ward No. 6	EB No. 1729	351	-	5
41909000	Vadodara (M Corp+OG)	Ward No. 6	EB No. 1730	464	-	6
41909000	Vadodara (M Corp+OG)	Ward No. 6	EB No. 1731	436	10	20
41909000	Vadodara (M Corp+OG)	Ward No. 6	EB No. 1732	222	20	13
41909000	Vadodara (M Corp+OG)	Ward No. 6	EB No. 1733	350	36	-
41909000	Vadodara (M Corp+OG)	Ward No. 6	EB No. 1734	481	-	-
41909000	Vadodara (M Corp+OG)	Ward No. 6	EB No. 1735	684	-	-
41909000	Vadodara (M Corp+OG)	Ward No. 6	EB No. 1736	385	-	10
41909000	Vadodara (M Corp+OG)	Ward No. 6	EB No. 1737	698	-	-
41909000	Vadodara (M Corp+OG)	Ward No. 6	EB No. 1738	329	-	-
41909000	Vadodara (M Corp+OG)	Ward No. 6	EB No. 1739	80	-	-
41909000	Vadodara (M Corp+OG)	Ward No. 6	EB No. 1740	584	-	-
41909000	Vadodara (M Corp+OG)	Ward No. 6	EB No. 1741	540	18	39
41909000	Vadodara (M Corp+OG)	Ward No. 6	EB No. 1742	558	-	-
41909000	Vadodara (M Corp+OG)	Ward No. 6	EB No. 1743	561	-	-
41909000	Vadodara (M Corp+OG)	Ward No. 6	EB No. 1744	555	6	-
41909000	Vadodara (M Corp+OG)	Ward No. 6	EB No. 1745	603	19	-
41909000	Vadodara (M Corp+OG)	Ward No. 6	EB No. 1746	648	75	-
41909000	Vadodara (M Corp+OG)	Ward No. 6	EB No. 1747	452	-	-
41909000	Vadodara (M Corp+OG)	Ward No. 6	EB No. 1748	391	-	4
41909000	Vadodara (M Corp+OG)	Ward No. 6	EB No. 1749	492	40	-
41909000	Vadodara (M Corp+OG)	Ward No. 6	EB No. 1750	541	4	7
41909000	Vadodara (M Corp+OG)	Ward No. 6	EB No. 1751	371	-	-
41909000	Vadodara (M Corp+OG)	Ward No. 6	EB No. 1752	428	16	4
41909000	Vadodara (M Corp+OG)	Ward No. 6	EB No. 1753	156	-	19
41909000	Vadodara (M Corp+OG)	Ward No. 6	EB No. 1754	93	-	-
41909000	Vadodara (M Corp+OG)	Ward No. 6	EB No. 1755	467	6	1
41909000	Vadodara (M Corp+OG)	Ward No. 6	EB No. 1756	520	-	102
41909000	Vadodara (M Corp+OG)	Ward No. 6	EB No. 1757	276	-	-



## APPENDIX TO DISTRICT PRIMARY CENSUS ABSTRACT

## TOTAL, SCHEDULED CASTES AND SCHEDULED TRIBES POPULATION - URBAN BLOCK WISE

Location Code	Name of Town	Name of Ward	Boundaries of Urban Block / EB Number	Total Population	Scheduled Castes Population	Scheduled Tribes Population
1	2	3	4	5	6	7
41909000	Vadodara (M Corp+OG)	Ward No. 6	EB No. 1758	291	-	1
41909000	Vadodara (M Corp+OG)	Ward No. 6	EB No. 1759	379	-	-
41909000	Vadodara (M Corp+OG)	Ward No. 6	EB No. 1760	620	-	-
41909000	Vadodara (M Corp+OG)	Ward No. 6	EB No. 1761	250	5	5
41909000	Vadodara (M Corp+OG)	Ward No. 6	EB No. 1762	274	-	-
41909000	Vadodara (M Corp+OG)	Ward No. 6	EB No. 1763	523	-	-
41909000	Vadodara (M Corp+OG)	Ward No. 6	EB No. 1764	581	-	52
41909000	Vadodara (M Corp+OG)	Ward No. 6	EB No. 1765	256	58	-
41909000	Vadodara (M Corp+OG)	Ward No. 6	EB No. 1766	206	-	9
41909000	Vadodara (M Corp+OG)	Ward No. 6	EB No. 1767	459	-	14
41909000	Vadodara (M Corp+OG)	Ward No. 6	EB No. 1768	524	7	46
41909000	Vadodara (M Corp+OG)	Ward No. 6	EB No. 1769	915	209	48
41909000	Vadodara (M Corp+OG)	Ward No. 6	EB No. 1770	208	65	6
41909000	Vadodara (M Corp+OG)	Ward No. 6	EB No. 1771	491	49	3
41909000	Vadodara (M Corp+OG)	Ward No. 6	EB No. 1772	445	-	-
41909000	Vadodara (M Corp+OG)	Ward No. 6	EB No. 1773	504	54	-
41909000	Vadodara (M Corp+OG)	Ward No. 6	EB No. 1774	295	-	-
41909000	Vadodara (M Corp+OG)	Ward No. 6	EB No. 1775	486	25	68
41909000	Vadodara (M Corp+OG)	Ward No. 6	EB No. 1776	291	-	-
41909000	Vadodara (M Corp+OG)	Ward No. 6	EB No. 1777	175	-	-
41909000	Vadodara (M Corp+OG)	Ward No. 6	EB No. 1778	287	-	-
41909000	Vadodara (M Corp+OG)	Ward No. 6	EB No. 1779	581	-	17
41909000	Vadodara (M Corp+OG)	Ward No. 6	EB No. 1780	301	-	5
41909000	Vadodara (M Corp+OG)	Ward No. 6	EB No. 1781	377	-	-
41909000	Vadodara (M Corp+OG)	Ward No. 6	EB No. 1782	443	-	-
41909000	Vadodara (M Corp+OG)	Ward No. 6	EB No. 1783	338	9	4
41909000	Vadodara (M Corp+OG)	Ward No. 6	EB No. 1784	198	3	-
41909000	Vadodara (M Corp+OG)	Ward No. 6	EB No. 1785	94	-	4
41909000	Vadodara (M Corp+OG)	Ward No. 7	EB No. 1786	138	2	5
41909000	Vadodara (M Corp+OG)	Ward No. 7	EB No. 1787	375	69	-
41909000	Vadodara (M Corp+OG)	Ward No. 7	EB No. 1788	465	-	-
41909000	Vadodara (M Corp+OG)	Ward No. 7	EB No. 1789	674	27	20
41909000	Vadodara (M Corp+OG)	Ward No. 7	EB No. 1790	661	-	62
41909000	Vadodara (M Corp+OG)	Ward No. 7	EB No. 1791	842	362	1
41909000	Vadodara (M Corp+OG)	Ward No. 7	EB No. 1792	754	352	-
41909000	Vadodara (M Corp+OG)	Ward No. 7	EB No. 1793	498	103	6
41909000	Vadodara (M Corp+OG)	Ward No. 7	EB No. 1794	254	-	8
41909000	Vadodara (M Corp+OG)	Ward No. 7	EB No. 1795	97	-	-
41909000	Vadodara (M Corp+OG)	Ward No. 7	EB No. 1796	365	2	-
41909000	Vadodara (M Corp+OG)	Ward No. 7	EB No. 1797	477	-	-
41909000	Vadodara (M Corp+OG)	Ward No. 7	EB No. 1798	702	-	-
41909000	Vadodara (M Corp+OG)	Ward No. 7	EB No. 1799	655	-	-
41909000	Vadodara (M Corp+OG)	Ward No. 7	EB No. 1800	431	-	5
41909000	Vadodara (M Corp+OG)	Ward No. 7	EB No. 1801	697	21	199
41909000	Vadodara (M Corp+OG)	Ward No. 7	EB No. 1802	494	19	85
41909000	Vadodara (M Corp+OG)	Ward No. 7	EB No. 1803	325	-	-
41909000	Vadodara (M Corp+OG)	Ward No. 7	EB No. 1804	786	-	-
41909000	Vadodara (M Corp+OG)	Ward No. 7	EB No. 1805	491	4	-
41909000	Vadodara (M Corp+OG)	Ward No. 7	EB No. 1806	356	-	-
41909000	Vadodara (M Corp+OG)	Ward No. 7	EB No. 1807	509	16	-

## APPENDIX TO DISTRICT PRIMARY CENSUS ABSTRACT

## TOTAL, SCHEDULED CASTES AND SCHEDULED TRIBES POPULATION - URBAN BLOCK WISE

Location Code	Name of Town	Name of Ward	Boundaries of Urban Block / EB Number	Total Population	Scheduled Castes Population	Scheduled Tribes Population
1	2	3	4	5	6	7
41909000	Vadodara (M Corp+OG)	Ward No. 7	EB No. 1808	275	-	-
41909000	Vadodara (M Corp+OG)	Ward No. 7	EB No. 1809	360	-	-
41909000	Vadodara (M Corp+OG)	Ward No. 7	EB No. 1810	189	-	-
41909000	Vadodara (M Corp+OG)	Ward No. 7	EB No. 1811	1	-	-
41909000	Vadodara (M Corp+OG)	Ward No. 7	EB No. 1812	228	-	-
41909000	Vadodara (M Corp+OG)	Ward No. 7	EB No. 1813	369	-	48
41909000	Vadodara (M Corp+OG)	Ward No. 7	EB No. 1814	496	-	-
41909000	Vadodara (M Corp+OG)	Ward No. 7	EB No. 1815	790	6	-
41909000	Vadodara (M Corp+OG)	Ward No. 7	EB No. 1816	576	8	-
41909000	Vadodara (M Corp+OG)	Ward No. 7	EB No. 1817	399	-	11
41909000	Vadodara (M Corp+OG)	Ward No. 7	EB No. 1818	351	-	-
41909000	Vadodara (M Corp+OG)	Ward No. 7	EB No. 1819	266	-	1
41909000	Vadodara (M Corp+OG)	Ward No. 7	EB No. 1820	295	4	42
41909000	Vadodara (M Corp+OG)	Ward No. 7	EB No. 1821	374	6	3
41909000	Vadodara (M Corp+OG)	Ward No. 7	EB No. 1822	503	-	-
41909000	Vadodara (M Corp+OG)	Ward No. 7	EB No. 1823	66	4	2
41909000	Vadodara (M Corp+OG)	Ward No. 7	EB No. 1824	18	-	-
41909000	Vadodara (M Corp+OG)	Ward No. 7	EB No. 1825	188	-	-
41909000	Vadodara (M Corp+OG)	Ward No. 7	EB No. 1826	492	11	-
41909000	Vadodara (M Corp+OG)	Ward No. 7	EB No. 1827	463	-	-
41909000	Vadodara (M Corp+OG)	Ward No. 7	EB No. 1828	838	-	-
41909000	Vadodara (M Corp+OG)	Ward No. 7	EB No. 1829	329	-	-
41909000	Vadodara (M Corp+OG)	Ward No. 7	EB No. 1830	195	-	-
41909000	Vadodara (M Corp+OG)	Ward No. 7	EB No. 1831	298	-	-
41909000	Vadodara (M Corp+OG)	Ward No. 7	EB No. 1832	448	10	3
41909000	Vadodara (M Corp+OG)	Ward No. 7	EB No. 1833	737	23	22
41909000	Vadodara (M Corp+OG)	Ward No. 7	EB No. 1834	738	18	8
41909000	Vadodara (M Corp+OG)	Ward No. 7	EB No. 1835	437	10	15
41909000	Vadodara (M Corp+OG)	Ward No. 7	EB No. 1836	455	-	-
41909000	Vadodara (M Corp+OG)	Ward No. 7	EB No. 1837	697	13	23
41909000	Vadodara (M Corp+OG)	Ward No. 7	EB No. 1838	529	4	8
41909000	Vadodara (M Corp+OG)	Ward No. 7	EB No. 1839	519	8	33
41909000	Vadodara (M Corp+OG)	Ward No. 7	EB No. 1840	288	11	4
41909000	Vadodara (M Corp+OG)	Ward No. 7	EB No. 1841	296	-	2
41909000	Vadodara (M Corp+OG)	Ward No. 7	EB No. 1842	441	-	-
41909000	Vadodara (M Corp+OG)	Ward No. 7	EB No. 1843	410	-	-
41909000	Vadodara (M Corp+OG)	Ward No. 7	EB No. 1844	537	6	-
41909000	Vadodara (M Corp+OG)	Ward No. 7	EB No. 1845	401	-	-
41909000	Vadodara (M Corp+OG)	Ward No. 7	EB No. 1846	470	-	-
41909000	Vadodara (M Corp+OG)	Ward No. 7	EB No. 1847	516	-	-
41909000	Vadodara (M Corp+OG)	Ward No. 7	EB No. 1848	363	-	1
41909000	Vadodara (M Corp+OG)	Ward No. 7	EB No. 1849	435	-	16
41909000	Vadodara (M Corp+OG)	Ward No. 7	EB No. 1850	403	-	-
41909000	Vadodara (M Corp+OG)	Ward No. 7	EB No. 1851	561	5	-
41909000	Vadodara (M Corp+OG)	Ward No. 7	EB No. 1852	406	6	-
41909000	Vadodara (M Corp+OG)	Ward No. 7	EB No. 1853	386	4	4
41909000	Vadodara (M Corp+OG)	Ward No. 7	EB No. 1854	470	4	-
41909000	Vadodara (M Corp+OG)	Ward No. 7	EB No. 1855	374	23	15
41909000	Vadodara (M Corp+OG)	Ward No. 7	EB No. 1856	414	-	-
41909000	Vadodara (M Corp+OG)	Ward No. 7	EB No. 1857	452	-	-

## APPENDIX TO DISTRICT PRIMARY CENSUS ABSTRACT

## TOTAL, SCHEDULED CASTES AND SCHEDULED TRIBES POPULATION - URBAN BLOCK WISE

Location Code	Name of Town	Name of Ward	Boundaries of Urban Block / EB Number	Total Population	Scheduled Castes Population	Scheduled Tribes Population
1	2	3	4	5	6	7
41909000	Vadodara (M Corp+OG)	Ward No. 7	EB No. 1858	539	47	11
41909000	Vadodara (M Corp+OG)	Ward No. 7	EB No. 1859	476	36	20
41909000	Vadodara (M Corp+OG)	Ward No. 7	EB No. 1860	496	10	18
41909000	Vadodara (M Corp+OG)	Ward No. 7	EB No. 1861	633	13	29
41909000	Vadodara (M Corp+OG)	Ward No. 7	EB No. 1862	519	26	4
41909000	Vadodara (M Corp+OG)	Ward No. 7	EB No. 1863	529	145	2
41909000	Vadodara (M Corp+OG)	Ward No. 7	EB No. 1864	428	52	6
41909000	Vadodara (M Corp+OG)	Ward No. 7	EB No. 1865	399	-	3
41909000	Vadodara (M Corp+OG)	Ward No. 7	EB No. 1866	454	80	16
41909000	Vadodara (M Corp+OG)	Ward No. 7	EB No. 1867	455	121	29
41909000	Vadodara (M Corp+OG)	Ward No. 7	EB No. 1868	478	-	9
41909000	Vadodara (M Corp+OG)	Ward No. 7	EB No. 1869	480	-	2
41909000	Vadodara (M Corp+OG)	Ward No. 7	EB No. 1870	274	-	-
41909000	Vadodara (M Corp+OG)	Ward No. 7	EB No. 1871	384	21	4
41909000	Vadodara (M Corp+OG)	Ward No. 7	EB No. 1872	240	-	-
41909000	Vadodara (M Corp+OG)	Ward No. 7	EB No. 1873	682	-	-
41909000	Vadodara (M Corp+OG)	Ward No. 7	EB No. 1874	299	4	10
41909000	Vadodara (M Corp+OG)	Ward No. 7	EB No. 1875	401	-	-
41909000	Vadodara (M Corp+OG)	Ward No. 7	EB No. 1876	567	32	39
41909000	Vadodara (M Corp+OG)	Ward No. 7	EB No. 1877	611	62	5
41909000	Vadodara (M Corp+OG)	Ward No. 7	EB No. 1878	403	17	22
41909000	Vadodara (M Corp+OG)	Ward No. 7	EB No. 1879	140	-	-
41909000	Vadodara (M Corp+OG)	Ward No. 7	EB No. 1880	328	3	4
41909000	Vadodara (M Corp+OG)	Ward No. 7	EB No. 1881	600	127	14
41909000	Vadodara (M Corp+OG)	Ward No. 7	EB No. 1882	683	425	23
41909000	Vadodara (M Corp+OG)	Ward No. 7	EB No. 1883	789	214	101
41909000	Vadodara (M Corp+OG)	Ward No. 7	EB No. 1884	887	119	154
41909000	Vadodara (M Corp+OG)	Ward No. 7	EB No. 1885	327	-	18
41909000	Vadodara (M Corp+OG)	Ward No. 7	EB No. 1886	686	28	-
41909000	Vadodara (M Corp+OG)	Ward No. 7	EB No. 1887	90	-	-
41909000	Vadodara (M Corp+OG)	Ward No. 7	EB No. 1888	523	6	-
41909000	Vadodara (M Corp+OG)	Ward No. 7	EB No. 1889	381	-	-
41909000	Vadodara (M Corp+OG)	Ward No. 7	EB No. 1890	537	-	11
41909000	Vadodara (M Corp+OG)	Ward No. 7	EB No. 1891	565	-	9
41909000	Vadodara (M Corp+OG)	Ward No. 7	EB No. 1892	492	4	4
41909000	Vadodara (M Corp+OG)	Ward No. 7	EB No. 1893	427	-	-
41909000	Vadodara (M Corp+OG)	Ward No. 7	EB No. 1894	182	-	6
41909000	Vadodara (M Corp+OG)	Ward No. 7	EB No. 1895	147	-	-
41909000	Vadodara (M Corp+OG)	Ward No. 7	EB No. 1896	543	20	-
41909000	Vadodara (M Corp+OG)	Ward No. 7	EB No. 1897	557	12	13
41909000	Vadodara (M Corp+OG)	Ward No. 7	EB No. 1898	497	-	22
41909000	Vadodara (M Corp+OG)	Ward No. 7	EB No. 1899	459	6	22
41909000	Vadodara (M Corp+OG)	Ward No. 7	EB No. 1900	785	203	5
41909000	Vadodara (M Corp+OG)	Ward No. 7	EB No. 1901	615	4	-
41909000	Vadodara (M Corp+OG)	Ward No. 7	EB No. 1902	576	6	-
41909000	Vadodara (M Corp+OG)	Ward No. 7	EB No. 1903	562	-	1
41909000	Vadodara (M Corp+OG)	Ward No. 7	EB No. 1904	849	1	59
41909000	Vadodara (M Corp+OG)	Ward No. 7	EB No. 1905	160	-	-
41909000	Vadodara (M Corp+OG)	Ward No. 7	EB No. 1906	648	155	-
41909000	Vadodara (M Corp+OG)	Ward No. 7	EB No. 1907	781	8	5

## APPENDIX TO DISTRICT PRIMARY CENSUS ABSTRACT

## TOTAL, SCHEDULED CASTES AND SCHEDULED TRIBES POPULATION - URBAN BLOCK WISE

Location Code	Name of Town	Name of Ward	Boundaries of Urban Block / EB Number	Total Population	Scheduled Castes Population	Scheduled Tribes Population
1	2	3	4	5	6	7
41909000	Vadodara (M Corp+OG)	Ward No. 7	EB No. 1908	662	7	4
41909000	Vadodara (M Corp+OG)	Ward No. 7	EB No. 1909	487	4	-
41909000	Vadodara (M Corp+OG)	Ward No. 7	EB No. 1910	674	8	-
41909000	Vadodara (M Corp+OG)	Ward No. 7	EB No. 1911	618	-	-
41909000	Vadodara (M Corp+OG)	Ward No. 7	EB No. 1912	673	208	30
41909000	Vadodara (M Corp+OG)	Ward No. 7	EB No. 1913	590	-	4
41909000	Vadodara (M Corp+OG)	Ward No. 7	EB No. 1914	768	4	16
41909000	Vadodara (M Corp+OG)	Ward No. 7	EB No. 1915	696	4	2
41909000	Vadodara (M Corp+OG)	Ward No. 7	EB No. 1916	562	17	81
41909000	Vadodara (M Corp+OG)	Ward No. 7	EB No. 1917	652	17	19
41909000	Vadodara (M Corp+OG)	Ward No. 7	EB No. 1918	553	12	17
41909000	Vadodara (M Corp+OG)	Ward No. 7	EB No. 1919	600	34	7
41909000	Vadodara (M Corp+OG)	Ward No. 7	EB No. 1920	734	85	6
41909000	Vadodara (M Corp+OG)	Ward No. 7	EB No. 1921	541	25	4
41909000	Vadodara (M Corp+OG)	Ward No. 7	EB No. 1922	341	-	4
41909000	Vadodara (M Corp+OG)	Ward No. 7	EB No. 1923	891	542	4
41909000	Vadodara (M Corp+OG)	Ward No. 7	EB No. 1924	762	142	9
41909000	Vadodara (M Corp+OG)	Ward No. 7	EB No. 1925	517	71	47
41909000	Vadodara (M Corp+OG)	Ward No. 7	EB No. 1926	447	96	40
41909000	Vadodara (M Corp+OG)	Ward No. 7	EB No. 1927	474	12	96
41909000	Vadodara (M Corp+OG)	Ward No. 7	EB No. 1928	407	100	45
41909000	Vadodara (M Corp+OG)	Ward No. 7	EB No. 1929	518	73	64
41909000	Vadodara (M Corp+OG)	Ward No. 7	EB No. 1930	468	28	172
41909000	Vadodara (M Corp+OG)	Ward No. 7	EB No. 1931	336	62	65
41909000	Vadodara (M Corp+OG)	Ward No. 7	EB No. 1932	414	6	53
41909000	Vadodara (M Corp+OG)	Ward No. 7	EB No. 1933	66	-	12
41909000	Vadodara (M Corp+OG)	Ward No. 7	EB No. 1934	909	23	49
41909000	Vadodara (M Corp+OG)	Ward No. 7	EB No. 1935	483	10	35
41909000	Vadodara (M Corp+OG)	Ward No. 7	EB No. 1936	326	148	-
41909000	Vadodara (M Corp+OG)	Ward No. 7	EB No. 1937	470	1	4
41909000	Vadodara (M Corp+OG)	Ward No. 7	EB No. 1938	444	4	-
41909000	Vadodara (M Corp+OG)	Ward No. 7	EB No. 1939	429	-	-
41909000	Vadodara (M Corp+OG)	Ward No. 7	EB No. 1940	613	2	-
41909000	Vadodara (M Corp+OG)	Ward No. 7	EB No. 1941	553	-	-
41909000	Vadodara (M Corp+OG)	Ward No. 7	EB No. 1942	436	-	-
41909000	Vadodara (M Corp+OG)	Ward No. 7	EB No. 1943	573	-	12
41909000	Vadodara (M Corp+OG)	Ward No. 7	EB No. 1944	533	-	-
41909000	Vadodara (M Corp+OG)	Ward No. 7	EB No. 1945	318	-	-
41909000	Vadodara (M Corp+OG)	Ward No. 7	EB No. 1946	404	-	4
41909000	Vadodara (M Corp+OG)	Ward No. 7	EB No. 1947	625	-	-
41909000	Vadodara (M Corp+OG)	Ward No. 7	EB No. 1948	387	61	-
41909000	Vadodara (M Corp+OG)	Ward No. 7	EB No. 1949	872	93	102
41909000	Vadodara (M Corp+OG)	Ward No. 7	EB No. 1950	444	40	-
41909000	Vadodara (M Corp+OG)	Ward No. 7	EB No. 1951	809	99	42
41909000	Vadodara (M Corp+OG)	Ward No. 7	EB No. 1952	595	10	43
41909000	Vadodara (M Corp+OG)	Ward No. 7	EB No. 1953	468	9	36
41909000	Vadodara (M Corp+OG)	Ward No. 7	EB No. 1954	451	76	42
41909000	Vadodara (M Corp+OG)	Ward No. 7	EB No. 1955	133	-	9
41909000	Vadodara (M Corp+OG)	Ward No. 7	EB No. 1956	718	33	10
41909000	Vadodara (M Corp+OG)	Ward No. 7	EB No. 1957	349	4	-

## APPENDIX TO DISTRICT PRIMARY CENSUS ABSTRACT

## TOTAL, SCHEDULED CASTES AND SCHEDULED TRIBES POPULATION - URBAN BLOCK WISE

Location Code	Name of Town	Name of Ward	Boundaries of Urban Block / EB Number	Total Population	Scheduled Castes Population	Scheduled Tribes Population
1	2	3	4	5	6	7
41909000	Vadodara (M Corp+OG)	Ward No. 7	EB No. 1958	284	47	35
41909000	Vadodara (M Corp+OG)	Ward No. 7	EB No. 1959	622	3	6
41909000	Vadodara (M Corp+OG)	Ward No. 7	EB No. 1960	219	31	25
41909000	Vadodara (M Corp+OG)	Ward No. 7	EB No. 1961	101	-	1
41909000	Vadodara (M Corp+OG)	Ward No. 7	EB No. 1962	211	27	4
41909000	Vadodara (M Corp+OG)	Ward No. 7	EB No. 1963	326	-	23
41909000	Vadodara (M Corp+OG)	Ward No. 7	EB No. 1964	575	10	166
41909000	Vadodara (M Corp+OG)	Ward No. 7	EB No. 1965	108	-	-
41909000	Vadodara (M Corp+OG)	Ward No. 7	EB No. 1966	346	15	5
41909000	Vadodara (M Corp+OG)	Ward No. 7	EB No. 1967	149	-	25
41909000	Vadodara (M Corp+OG)	Ward No. 7	EB No. 1968	349	-	-
41909000	Vadodara (M Corp+OG)	Ward No. 7	EB No. 1969	512	-	-
41909000	Vadodara (M Corp+OG)	Ward No. 7	EB No. 1970	249	-	-
41909000	Vadodara (M Corp+OG)	Ward No. 7	EB No. 1971	633	-	-
41909000	Vadodara (M Corp+OG)	Ward No. 7	EB No. 1972	78	-	-
41909000	Vadodara (M Corp+OG)	Ward No. 7	EB No. 1973	281	8	5
41909000	Vadodara (M Corp+OG)	Ward No. 7	EB No. 1974	78	1	4
41909000	Vadodara (M Corp+OG)	Ward No. 7	EB No. 1975	393	-	-
41909000	Vadodara (M Corp+OG)	Ward No. 7	EB No. 1976	949	-	8
41909000	Vadodara (M Corp+OG)	Ward No. 7	EB No. 1977	864	-	-
41909000	Vadodara (M Corp+OG)	Ward No. 7	EB No. 1978	478	8	8
41909000	Vadodara (M Corp+OG)	Ward No. 7	EB No. 1979	381	-	-
41909000	Vadodara (M Corp+OG)	Ward No. 7	EB No. 1980	588	-	17
41909000	Vadodara (M Corp+OG)	Ward No. 7	EB No. 1981	80	-	-
41909000	Vadodara (M Corp+OG)	Ward No. 7	EB No. 1982	551	85	36
41909000	Vadodara (M Corp+OG)	Ward No. 7	EB No. 1983	826	20	4
41909000	Vadodara (M Corp+OG)	Ward No. 7	EB No. 1984	505	11	6
41909000	Vadodara (M Corp+OG)	Ward No. 7	EB No. 1985	453	4	-
41909000	Vadodara (M Corp+OG)	Ward No. 7	EB No. 1986	512	-	-
41909000	Vadodara (M Corp+OG)	Ward No. 7	EB No. 1987	766	-	-
41909000	Vadodara (M Corp+OG)	Ward No. 7	EB No. 1988	654	-	16
41909000	Vadodara (M Corp+OG)	Ward No. 7	EB No. 1989	61	-	5
41909000	Vadodara (M Corp+OG)	Ward No. 7	EB No. 1990	62	-	-
41909000	Vadodara (M Corp+OG)	Ward No. 7	EB No. 1991	114	3	11
41909000	Vadodara (M Corp+OG)	Ward No. 7	EB No. 1992	609	207	46
41909000	Vadodara (M Corp+OG)	Ward No. 7	EB No. 1993	235	34	-
41909000	Vadodara (M Corp+OG)	Ward No. 7	EB No. 1994	486	-	-
41909000	Vadodara (M Corp+OG)	Ward No. 7	EB No. 1995	34	2	12
41909000	Vadodara (M Corp+OG)	Ward No. 7	EB No. 1996	83	11	-
41909000	Vadodara (M Corp+OG)	Ward No. 7	EB No. 1997	62	-	-
41909000	Vadodara (M Corp+OG)	Ward No. 7	EB No. 1998	698	59	22
41909000	Vadodara (M Corp+OG)	Ward No. 7	EB No. 1999	456	18	7
41909000	Vadodara (M Corp+OG)	Ward No. 7	EB No. 2000	218	13	39
41909000	Vadodara (M Corp+OG)	Ward No. 7	EB No. 2001	734	565	8
41909000	Vadodara (M Corp+OG)	Ward No. 7	EB No. 2002	555	298	20
41909000	Vadodara (M Corp+OG)	Ward No. 7	EB No. 2003	473	67	3
41909000	Vadodara (M Corp+OG)	Ward No. 7	EB No. 2004	838	-	67
41909000	Vadodara (M Corp+OG)	Ward No. 7	EB No. 2005	325	-	5
41909000	Vadodara (M Corp+OG)	Ward No. 7	EB No. 2006	623	8	-
41909000	Vadodara (M Corp+OG)	Ward No. 7	EB No. 2007	570	272	16

## APPENDIX TO DISTRICT PRIMARY CENSUS ABSTRACT

## TOTAL, SCHEDULED CASTES AND SCHEDULED TRIBES POPULATION - URBAN BLOCK WISE

Location Code	Name of Town	Name of Ward	Boundaries of Urban Block / EB Number	Total Population	Scheduled Castes Population	Scheduled Tribes Population
1	2	3	4	5	6	7
41909000	Vadodara (M Corp+OG)	Ward No. 7	EB No. 2008	526	448	-
41909000	Vadodara (M Corp+OG)	Ward No. 7	EB No. 2009	214	90	3
41909000	Vadodara (M Corp+OG)	Ward No. 7	EB No. 2010	488	135	-
41909000	Vadodara (M Corp+OG)	Ward No. 7	EB No. 2011	669	142	47
41909000	Vadodara (M Corp+OG)	Ward No. 7	EB No. 2012	465	275	-
41909000	Vadodara (M Corp+OG)	Ward No. 7	EB No. 2013	953	71	4
41909000	Vadodara (M Corp+OG)	Ward No. 7	EB No. 2014	500	175	4
41909000	Vadodara (M Corp+OG)	Ward No. 7	EB No. 2015	734	-	-
41909000	Vadodara (M Corp+OG)	Ward No. 7	EB No. 2016	685	-	-
41909000	Vadodara (M Corp+OG)	Ward No. 7	EB No. 2017	991	575	-
41909000	Vadodara (M Corp+OG)	Ward No. 7	EB No. 2018	727	396	-
41909000	Vadodara (M Corp+OG)	Ward No. 7	EB No. 2019	456	33	7
41909000	Vadodara (M Corp+OG)	Ward No. 7	EB No. 2020	469	226	-
41909000	Vadodara (M Corp+OG)	Ward No. 7	EB No. 2021	710	-	-
41909000	Vadodara (M Corp+OG)	Ward No. 7	EB No. 2022	554	-	-
41909000	Vadodara (M Corp+OG)	Ward No. 7	EB No. 2023	619	217	-
41909000	Vadodara (M Corp+OG)	Ward No. 7	EB No. 2024	490	-	-
41909000	Vadodara (M Corp+OG)	Ward No. 7	EB No. 2025	361	-	18
41909000	Vadodara (M Corp+OG)	Ward No. 7	EB No. 2026	178	18	-
41909000	Vadodara (M Corp+OG)	Ward No. 7	EB No. 2027	152	4	-
41909000	Vadodara (M Corp+OG)	Ward No. 7	EB No. 2028	220	6	5
41909000	Vadodara (M Corp+OG)	Ward No. 7	EB No. 2029	11	-	-
41909000	Vadodara (M Corp+OG)	Ward No. 7	EB No. 2030	249	-	-
41909000	Vadodara (M Corp+OG)	Ward No. 7	EB No. 2031	449	3	24
41909000	Vadodara (M Corp+OG)	Ward No. 7	EB No. 2034	194	-	74
41909000	Vadodara (M Corp+OG)	Ward No. 7	EB No. 2035	467	29	75
41909000	Vadodara (M Corp+OG)	Ward No. 7	EB No. 2036	622	43	30
41909000	Vadodara (M Corp+OG)	Ward No. 7	EB No. 2037	613	58	32
41909000	Vadodara (M Corp+OG)	Ward No. 7	EB No. 2038	580	83	48
41909000	Vadodara (M Corp+OG)	Ward No. 7	EB No. 2039	587	113	58
41909000	Vadodara (M Corp+OG)	Ward No. 7	EB No. 2040	598	136	64
41909000	Vadodara (M Corp+OG)	Ward No. 7	EB No. 2041	542	117	75
41909000	Vadodara (M Corp+OG)	Ward No. 7	EB No. 2042	382	161	2
41909000	Vadodara (M Corp+OG)	Ward No. 7	EB No. 2043	579	-	15
41909000	Vadodara (M Corp+OG)	Ward No. 7	EB No. 2044	393	20	22
41909000	Vadodara (M Corp+OG)	Ward No. 7	EB No. 2045	528	40	35
41909000	Vadodara (M Corp+OG)	Ward No. 7	EB No. 3169	465	-	7
41909000	Vadodara (M Corp+OG)	Ward No. 7	EB No. 3170	634	-	5
41909000	Vadodara (M Corp+OG)	Ward No. 7	EB No. 3171	823	55	13
41909000	Vadodara (M Corp+OG)	Ward No. 7	EB No. 3172	759	37	28
41909000	Vadodara (M Corp+OG)	Ward No. 7	EB No. 3173	511	45	17
41909000	Vadodara (M Corp+OG)	Ward No. 7	EB No. 3174	498	5	3
41909000	Vadodara (M Corp+OG)	Ward No. 7	EB No. 3175	684	12	129
41909000	Vadodara (M Corp+OG)	Ward No. 7	EB No. 3176	596	-	-
41909000	Vadodara (M Corp+OG)	Ward No. 7	EB No. 3177	621	570	5
41909000	Vadodara (M Corp+OG)	Ward No. 7	EB No. 3180	562	-	-
41909000	Vadodara (M Corp+OG)	Ward No. 7	EB No. 3181	348	25	-
41909000	Vadodara (M Corp+OG)	Ward No. 7	EB No. 3182	406	-	-
41909000	Vadodara (M Corp+OG)	Ward No. 7	EB No. 3183	458	4	11
41909000	Vadodara (M Corp+OG)	Ward No. 7	EB No. 3184	340	148	12

## APPENDIX TO DISTRICT PRIMARY CENSUS ABSTRACT

## TOTAL, SCHEDULED CASTES AND SCHEDULED TRIBES POPULATION - URBAN BLOCK WISE

Location Code	Name of Town	Name of Ward	Boundaries of Urban Block / EB Number	Total Population	Scheduled Castes Population	Scheduled Tribes Population
1	2	3	4	5	6	7
41909000	Vadodara (M Corp+OG)	Ward No. 7	EB No. 3185	475	120	7
41909000	Vadodara (M Corp+OG)	Ward No. 7	EB No. 3186	515	14	24
41909000	Vadodara (M Corp+OG)	Ward No. 7	EB No. 3187	528	4	12
41909000	Vadodara (M Corp+OG)	Ward No. 7	EB No. 3188	432	77	15
41909000	Vadodara (M Corp+OG)	Ward No. 7	EB No. 3189	384	-	-
41909000	Vadodara (M Corp+OG)	Ward No. 7	EB No. 3233	237	14	41
41909000	Vadodara (M Corp+OG)	Ward No. 7	EB No. 3234	189	67	11
41909000	Vadodara (M Corp+OG)	Ward No. 8	EB No. 2046	198	-	1
41909000	Vadodara (M Corp+OG)	Ward No. 8	EB No. 2047	158	110	-
41909000	Vadodara (M Corp+OG)	Ward No. 8	EB No. 2048	614	5	22
41909000	Vadodara (M Corp+OG)	Ward No. 8	EB No. 2049	203	12	-
41909000	Vadodara (M Corp+OG)	Ward No. 8	EB No. 2050	186	-	-
41909000	Vadodara (M Corp+OG)	Ward No. 8	EB No. 2051	83	-	-
41909000	Vadodara (M Corp+OG)	Ward No. 8	EB No. 2052	144	-	-
41909000	Vadodara (M Corp+OG)	Ward No. 8	EB No. 2053	250	-	-
41909000	Vadodara (M Corp+OG)	Ward No. 8	EB No. 2054	375	-	-
41909000	Vadodara (M Corp+OG)	Ward No. 8	EB No. 2055	130	-	-
41909000	Vadodara (M Corp+OG)	Ward No. 8	EB No. 2056	372	14	-
41909000	Vadodara (M Corp+OG)	Ward No. 8	EB No. 2057	157	-	-
41909000	Vadodara (M Corp+OG)	Ward No. 8	EB No. 2058	167	-	1
41909000	Vadodara (M Corp+OG)	Ward No. 8	EB No. 2059	277	3	-
41909000	Vadodara (M Corp+OG)	Ward No. 8	EB No. 2060	91	-	-
41909000	Vadodara (M Corp+OG)	Ward No. 8	EB No. 2061	143	-	-
41909000	Vadodara (M Corp+OG)	Ward No. 8	EB No. 2062	235	-	-
41909000	Vadodara (M Corp+OG)	Ward No. 8	EB No. 2063	291	-	-
41909000	Vadodara (M Corp+OG)	Ward No. 8	EB No. 2064	225	5	-
41909000	Vadodara (M Corp+OG)	Ward No. 8	EB No. 2065	243	3	-
41909000	Vadodara (M Corp+OG)	Ward No. 8	EB No. 2066	67	-	-
41909000	Vadodara (M Corp+OG)	Ward No. 8	EB No. 2067	248	7	-
41909000	Vadodara (M Corp+OG)	Ward No. 8	EB No. 2068	356	-	-
41909000	Vadodara (M Corp+OG)	Ward No. 8	EB No. 2069	333	-	2
41909000	Vadodara (M Corp+OG)	Ward No. 8	EB No. 2070	409	-	-
41909000	Vadodara (M Corp+OG)	Ward No. 8	EB No. 2071	295	-	-
41909000	Vadodara (M Corp+OG)	Ward No. 8	EB No. 2072	220	-	9
41909000	Vadodara (M Corp+OG)	Ward No. 8	EB No. 2073	135	-	-
41909000	Vadodara (M Corp+OG)	Ward No. 8	EB No. 2074	268	-	-
41909000	Vadodara (M Corp+OG)	Ward No. 8	EB No. 2075	343	-	-
41909000	Vadodara (M Corp+OG)	Ward No. 8	EB No. 2076	167	-	-
41909000	Vadodara (M Corp+OG)	Ward No. 8	EB No. 2077	245	4	-
41909000	Vadodara (M Corp+OG)	Ward No. 8	EB No. 2078	352	-	-
41909000	Vadodara (M Corp+OG)	Ward No. 8	EB No. 2079	515	-	-
41909000	Vadodara (M Corp+OG)	Ward No. 8	EB No. 2080	501	-	-
41909000	Vadodara (M Corp+OG)	Ward No. 8	EB No. 2081	685	-	-
41909000	Vadodara (M Corp+OG)	Ward No. 8	EB No. 2082	487	-	-
41909000	Vadodara (M Corp+OG)	Ward No. 8	EB No. 2083	236	-	-
41909000	Vadodara (M Corp+OG)	Ward No. 8	EB No. 2084	176	-	-
41909000	Vadodara (M Corp+OG)	Ward No. 8	EB No. 2085	140	-	6
41909000	Vadodara (M Corp+OG)	Ward No. 8	EB No. 2086	249	35	68
41909000	Vadodara (M Corp+OG)	Ward No. 8	EB No. 2087	168	5	11
41909000	Vadodara (M Corp+OG)	Ward No. 8	EB No. 2088	249	-	5

## APPENDIX TO DISTRICT PRIMARY CENSUS ABSTRACT

## TOTAL, SCHEDULED CASTES AND SCHEDULED TRIBES POPULATION - URBAN BLOCK WISE

Location Code	Name of Town	Name of Ward	Boundaries of Urban Block / EB Number	Total Population	Scheduled Castes Population	Scheduled Tribes Population
1	2	3	4	5	6	7
41909000	Vadodara (M Corp+OG)	Ward No. 8	EB No. 2089	364	-	7
41909000	Vadodara (M Corp+OG)	Ward No. 8	EB No. 2090	391	-	-
41909000	Vadodara (M Corp+OG)	Ward No. 8	EB No. 2091	512	4	-
41909000	Vadodara (M Corp+OG)	Ward No. 8	EB No. 2092	203	-	13
41909000	Vadodara (M Corp+OG)	Ward No. 8	EB No. 2093	339	101	25
41909000	Vadodara (M Corp+OG)	Ward No. 8	EB No. 2094	308	-	-
41909000	Vadodara (M Corp+OG)	Ward No. 8	EB No. 2095	408	23	-
41909000	Vadodara (M Corp+OG)	Ward No. 8	EB No. 2096	483	-	-
41909000	Vadodara (M Corp+OG)	Ward No. 8	EB No. 2097	251	-	1
41909000	Vadodara (M Corp+OG)	Ward No. 8	EB No. 2098	394	14	-
41909000	Vadodara (M Corp+OG)	Ward No. 8	EB No. 2099	553	5	-
41909000	Vadodara (M Corp+OG)	Ward No. 8	EB No. 2100	339	10	-
41909000	Vadodara (M Corp+OG)	Ward No. 8	EB No. 2101	357	-	-
41909000	Vadodara (M Corp+OG)	Ward No. 8	EB No. 2102	315	-	-
41909000	Vadodara (M Corp+OG)	Ward No. 8	EB No. 2103	355	4	-
41909000	Vadodara (M Corp+OG)	Ward No. 8	EB No. 2104	276	-	-
41909000	Vadodara (M Corp+OG)	Ward No. 8	EB No. 2105	456	-	-
41909000	Vadodara (M Corp+OG)	Ward No. 8	EB No. 2106	587	-	-
41909000	Vadodara (M Corp+OG)	Ward No. 8	EB No. 2107	546	-	-
41909000	Vadodara (M Corp+OG)	Ward No. 8	EB No. 2108	242	-	-
41909000	Vadodara (M Corp+OG)	Ward No. 8	EB No. 2109	387	-	-
41909000	Vadodara (M Corp+OG)	Ward No. 8	EB No. 2110	472	22	-
41909000	Vadodara (M Corp+OG)	Ward No. 8	EB No. 2111	448	-	-
41909000	Vadodara (M Corp+OG)	Ward No. 8	EB No. 2112	266	-	-
41909000	Vadodara (M Corp+OG)	Ward No. 8	EB No. 2113	268	17	5
41909000	Vadodara (M Corp+OG)	Ward No. 8	EB No. 2114	328	-	-
41909000	Vadodara (M Corp+OG)	Ward No. 8	EB No. 2115	134	-	-
41909000	Vadodara (M Corp+OG)	Ward No. 8	EB No. 2116	418	30	-
41909000	Vadodara (M Corp+OG)	Ward No. 8	EB No. 2117	460	59	-
41909000	Vadodara (M Corp+OG)	Ward No. 8	EB No. 2118	406	18	-
41909000	Vadodara (M Corp+OG)	Ward No. 8	EB No. 2119	197	22	-
41909000	Vadodara (M Corp+OG)	Ward No. 8	EB No. 2120	290	5	1
41909000	Vadodara (M Corp+OG)	Ward No. 8	EB No. 2121	137	5	10
41909000	Vadodara (M Corp+OG)	Ward No. 8	EB No. 2122	332	-	-
41909000	Vadodara (M Corp+OG)	Ward No. 8	EB No. 2123	261	-	-
41909000	Vadodara (M Corp+OG)	Ward No. 8	EB No. 2124	61	-	-
41909000	Vadodara (M Corp+OG)	Ward No. 8	EB No. 2125	593	-	-
41909000	Vadodara (M Corp+OG)	Ward No. 8	EB No. 2126	454	-	3
41909000	Vadodara (M Corp+OG)	Ward No. 8	EB No. 2127	586	-	25
41909000	Vadodara (M Corp+OG)	Ward No. 8	EB No. 2128	431	-	-
41909000	Vadodara (M Corp+OG)	Ward No. 8	EB No. 2129	319	-	-
41909000	Vadodara (M Corp+OG)	Ward No. 8	EB No. 2130	328	-	-
41909000	Vadodara (M Corp+OG)	Ward No. 8	EB No. 2131	149	-	-
41909000	Vadodara (M Corp+OG)	Ward No. 8	EB No. 2132	283	-	-
41909000	Vadodara (M Corp+OG)	Ward No. 8	EB No. 2133	223	-	-
41909000	Vadodara (M Corp+OG)	Ward No. 8	EB No. 2134	282	-	-
41909000	Vadodara (M Corp+OG)	Ward No. 8	EB No. 2135	520	6	-
41909000	Vadodara (M Corp+OG)	Ward No. 8	EB No. 2136	345	4	5
41909000	Vadodara (M Corp+OG)	Ward No. 8	EB No. 2137	386	4	-
41909000	Vadodara (M Corp+OG)	Ward No. 8	EB No. 2138	171	-	-



## APPENDIX TO DISTRICT PRIMARY CENSUS ABSTRACT

## TOTAL, SCHEDULED CASTES AND SCHEDULED TRIBES POPULATION - URBAN BLOCK WISE

Location Code	Name of Town	Name of Ward	Boundaries of Urban Block / EB Number	Total Population	Scheduled Castes Population	Scheduled Tribes Population
1	2	3	4	5	6	7
41909000	Vadodara (M Corp+OG)	Ward No. 8	EB No. 2139	344	-	-
41909000	Vadodara (M Corp+OG)	Ward No. 8	EB No. 2140	369	-	-
41909000	Vadodara (M Corp+OG)	Ward No. 8	EB No. 2141	287	-	-
41909000	Vadodara (M Corp+OG)	Ward No. 8	EB No. 2142	304	-	-
41909000	Vadodara (M Corp+OG)	Ward No. 8	EB No. 2143	352	8	5
41909000	Vadodara (M Corp+OG)	Ward No. 8	EB No. 2144	276	-	3
41909000	Vadodara (M Corp+OG)	Ward No. 8	EB No. 2145	347	-	-
41909000	Vadodara (M Corp+OG)	Ward No. 8	EB No. 2146	122	-	-
41909000	Vadodara (M Corp+OG)	Ward No. 8	EB No. 2147	197	-	-
41909000	Vadodara (M Corp+OG)	Ward No. 8	EB No. 2148	207	2	-
41909000	Vadodara (M Corp+OG)	Ward No. 8	EB No. 2149	367	11	-
41909000	Vadodara (M Corp+OG)	Ward No. 8	EB No. 2150	194	-	-
41909000	Vadodara (M Corp+OG)	Ward No. 8	EB No. 2151	32	-	-
41909000	Vadodara (M Corp+OG)	Ward No. 8	EB No. 2152	504	14	-
41909000	Vadodara (M Corp+OG)	Ward No. 8	EB No. 2153	321	61	-
41909000	Vadodara (M Corp+OG)	Ward No. 8	EB No. 2154	544	478	-
41909000	Vadodara (M Corp+OG)	Ward No. 8	EB No. 2155	455	258	-
41909000	Vadodara (M Corp+OG)	Ward No. 8	EB No. 2156	817	674	-
41909000	Vadodara (M Corp+OG)	Ward No. 8	EB No. 2157	432	-	-
41909000	Vadodara (M Corp+OG)	Ward No. 8	EB No. 2158	437	5	-
41909000	Vadodara (M Corp+OG)	Ward No. 8	EB No. 2159	594	-	-
41909000	Vadodara (M Corp+OG)	Ward No. 8	EB No. 2160	572	-	-
41909000	Vadodara (M Corp+OG)	Ward No. 8	EB No. 2161	584	-	-
41909000	Vadodara (M Corp+OG)	Ward No. 8	EB No. 2162	694	19	1
41909000	Vadodara (M Corp+OG)	Ward No. 8	EB No. 2163	672	-	-
41909000	Vadodara (M Corp+OG)	Ward No. 8	EB No. 2164	627	514	6
41909000	Vadodara (M Corp+OG)	Ward No. 8	EB No. 2165	454	404	-
41909000	Vadodara (M Corp+OG)	Ward No. 8	EB No. 2166	590	6	7
41909000	Vadodara (M Corp+OG)	Ward No. 8	EB No. 2167	651	12	-
41909000	Vadodara (M Corp+OG)	Ward No. 8	EB No. 2168	491	193	-
41909000	Vadodara (M Corp+OG)	Ward No. 8	EB No. 2169	540	6	9
41909000	Vadodara (M Corp+OG)	Ward No. 8	EB No. 2170	467	6	-
41909000	Vadodara (M Corp+OG)	Ward No. 8	EB No. 2171	678	22	60
41909000	Vadodara (M Corp+OG)	Ward No. 8	EB No. 2172	291	7	18
41909000	Vadodara (M Corp+OG)	Ward No. 8	EB No. 2173	207	-	49
41909000	Vadodara (M Corp+OG)	Ward No. 8	EB No. 2174	160	8	-
41909000	Vadodara (M Corp+OG)	Ward No. 8	EB No. 2175	317	-	-
41909000	Vadodara (M Corp+OG)	Ward No. 8	EB No. 2176	266	-	-
41909000	Vadodara (M Corp+OG)	Ward No. 8	EB No. 2177	169	-	-
41909000	Vadodara (M Corp+OG)	Ward No. 8	EB No. 2178	270	-	-
41909000	Vadodara (M Corp+OG)	Ward No. 8	EB No. 2179	268	-	16
41909000	Vadodara (M Corp+OG)	Ward No. 8	EB No. 2180	140	15	-
41909000	Vadodara (M Corp+OG)	Ward No. 8	EB No. 2181	2	-	-
41909000	Vadodara (M Corp+OG)	Ward No. 8	EB No. 2182	453	14	5
41909000	Vadodara (M Corp+OG)	Ward No. 8	EB No. 2183	567	-	12
41909000	Vadodara (M Corp+OG)	Ward No. 8	EB No. 2184	201	1	4
41909000	Vadodara (M Corp+OG)	Ward No. 8	EB No. 2185	618	42	29
41909000	Vadodara (M Corp+OG)	Ward No. 8	EB No. 2186	538	9	25
41909000	Vadodara (M Corp+OG)	Ward No. 8	EB No. 2187	886	114	-
41909000	Vadodara (M Corp+OG)	Ward No. 8	EB No. 2188	534	72	-

## APPENDIX TO DISTRICT PRIMARY CENSUS ABSTRACT

## TOTAL, SCHEDULED CASTES AND SCHEDULED TRIBES POPULATION - URBAN BLOCK WISE

Location Code	Name of Town	Name of Ward	Boundaries of Urban Block / EB Number	Total Population	Scheduled Castes Population	Scheduled Tribes Population
1	2	3	4	5	6	7
41909000	Vadodara (M Corp+OG)	Ward No. 8	EB No. 2189	552	-	-
41909000	Vadodara (M Corp+OG)	Ward No. 8	EB No. 2190	587	7	-
41909000	Vadodara (M Corp+OG)	Ward No. 8	EB No. 2191	468	-	8
41909000	Vadodara (M Corp+OG)	Ward No. 8	EB No. 2192	488	-	-
41909000	Vadodara (M Corp+OG)	Ward No. 8	EB No. 2193	541	-	11
41909000	Vadodara (M Corp+OG)	Ward No. 8	EB No. 2194	431	10	-
41909000	Vadodara (M Corp+OG)	Ward No. 8	EB No. 2195	519	-	-
41909000	Vadodara (M Corp+OG)	Ward No. 8	EB No. 2196	421	22	3
41909000	Vadodara (M Corp+OG)	Ward No. 8	EB No. 2197	373	-	-
41909000	Vadodara (M Corp+OG)	Ward No. 8	EB No. 2198	514	1	-
41909000	Vadodara (M Corp+OG)	Ward No. 8	EB No. 2199	458	-	23
41909000	Vadodara (M Corp+OG)	Ward No. 8	EB No. 2200	494	7	-
41909000	Vadodara (M Corp+OG)	Ward No. 8	EB No. 2201	696	11	5
41909000	Vadodara (M Corp+OG)	Ward No. 8	EB No. 2202	284	209	12
41909000	Vadodara (M Corp+OG)	Ward No. 8	EB No. 2203	570	-	4
41909000	Vadodara (M Corp+OG)	Ward No. 8	EB No. 2204	636	218	93
41909000	Vadodara (M Corp+OG)	Ward No. 8	EB No. 2205	480	6	-
41909000	Vadodara (M Corp+OG)	Ward No. 8	EB No. 2206	424	-	-
41909000	Vadodara (M Corp+OG)	Ward No. 8	EB No. 2207	613	-	-
41909000	Vadodara (M Corp+OG)	Ward No. 8	EB No. 2208	635	5	39
41909000	Vadodara (M Corp+OG)	Ward No. 8	EB No. 2209	571	5	-
41909000	Vadodara (M Corp+OG)	Ward No. 8	EB No. 2210	437	4	4
41909000	Vadodara (M Corp+OG)	Ward No. 8	EB No. 2211	187	11	20
41909000	Vadodara (M Corp+OG)	Ward No. 8	EB No. 2212	624	7	29
41909000	Vadodara (M Corp+OG)	Ward No. 8	EB No. 2213	472	4	-
41909000	Vadodara (M Corp+OG)	Ward No. 8	EB No. 2214	496	-	-
41909000	Vadodara (M Corp+OG)	Ward No. 8	EB No. 2215	460	-	-
41909000	Vadodara (M Corp+OG)	Ward No. 8	EB No. 2216	493	-	-
41909000	Vadodara (M Corp+OG)	Ward No. 8	EB No. 2217	452	15	5
41909000	Vadodara (M Corp+OG)	Ward No. 8	EB No. 2218	543	-	-
41909000	Vadodara (M Corp+OG)	Ward No. 8	EB No. 2219	442	8	-
41909000	Vadodara (M Corp+OG)	Ward No. 8	EB No. 2220	336	12	4
41909000	Vadodara (M Corp+OG)	Ward No. 8	EB No. 2221	309	115	56
41909000	Vadodara (M Corp+OG)	Ward No. 8	EB No. 2223	432	110	13
41909000	Vadodara (M Corp+OG)	Ward No. 8	EB No. 2224	594	70	4
41909000	Vadodara (M Corp+OG)	Ward No. 8	EB No. 2225	568	158	18
41909000	Vadodara (M Corp+OG)	Ward No. 8	EB No. 2226	474	145	7
41909000	Vadodara (M Corp+OG)	Ward No. 8	EB No. 2227	543	72	12
41909000	Vadodara (M Corp+OG)	Ward No. 8	EB No. 2228	197	15	9
41909000	Vadodara (M Corp+OG)	Ward No. 8	EB No. 2229	392	9	77
41909000	Vadodara (M Corp+OG)	Ward No. 8	EB No. 2230	475	-	-
41909000	Vadodara (M Corp+OG)	Ward No. 8	EB No. 2231	470	-	-
41909000	Vadodara (M Corp+OG)	Ward No. 8	EB No. 2232	445	-	-
41909000	Vadodara (M Corp+OG)	Ward No. 8	EB No. 2233	580	-	-
41909000	Vadodara (M Corp+OG)	Ward No. 8	EB No. 2234	491	-	9
41909000	Vadodara (M Corp+OG)	Ward No. 8	EB No. 2235	529	-	-
41909000	Vadodara (M Corp+OG)	Ward No. 8	EB No. 2236	509	-	23
41909000	Vadodara (M Corp+OG)	Ward No. 8	EB No. 2237	382	11	-
41909000	Vadodara (M Corp+OG)	Ward No. 8	EB No. 2238	313	-	14
41909000	Vadodara (M Corp+OG)	Ward No. 8	EB No. 2239	452	-	9

## APPENDIX TO DISTRICT PRIMARY CENSUS ABSTRACT

## TOTAL, SCHEDULED CASTES AND SCHEDULED TRIBES POPULATION - URBAN BLOCK WISE

Location Code	Name of Town	Name of Ward	Boundaries of Urban Block / EB Number	Total Population	Scheduled Castes Population	Scheduled Tribes Population
1	2	3	4	5	6	7
41909000	Vadodara (M Corp+OG)	Ward No. 8	EB No. 2240	450	1	-
41909000	Vadodara (M Corp+OG)	Ward No. 8	EB No. 2241	167	-	-
41909000	Vadodara (M Corp+OG)	Ward No. 8	EB No. 2242	527	4	-
41909000	Vadodara (M Corp+OG)	Ward No. 8	EB No. 2243	628	96	88
41909000	Vadodara (M Corp+OG)	Ward No. 8	EB No. 2244	145	3	4
41909000	Vadodara (M Corp+OG)	Ward No. 8	EB No. 2245	196	-	-
41909000	Vadodara (M Corp+OG)	Ward No. 8	EB No. 2246	570	12	-
41909000	Vadodara (M Corp+OG)	Ward No. 8	EB No. 2247	546	4	-
41909000	Vadodara (M Corp+OG)	Ward No. 8	EB No. 2248	474	-	-
41909000	Vadodara (M Corp+OG)	Ward No. 8	EB No. 2249	435	-	4
41909000	Vadodara (M Corp+OG)	Ward No. 8	EB No. 2250	565	85	64
41909000	Vadodara (M Corp+OG)	Ward No. 8	EB No. 2251	452	-	-
41909000	Vadodara (M Corp+OG)	Ward No. 8	EB No. 2252	577	5	-
41909000	Vadodara (M Corp+OG)	Ward No. 8	EB No. 2253	507	4	-
41909000	Vadodara (M Corp+OG)	Ward No. 8	EB No. 2254	535	-	-
41909000	Vadodara (M Corp+OG)	Ward No. 8	EB No. 2255	469	-	-
41909000	Vadodara (M Corp+OG)	Ward No. 8	EB No. 2256	465	-	-
41909000	Vadodara (M Corp+OG)	Ward No. 8	EB No. 2257	550	-	4
41909000	Vadodara (M Corp+OG)	Ward No. 8	EB No. 2258	525	8	-
41909000	Vadodara (M Corp+OG)	Ward No. 8	EB No. 2259	555	9	4
41909000	Vadodara (M Corp+OG)	Ward No. 8	EB No. 2260	667	6	-
41909000	Vadodara (M Corp+OG)	Ward No. 8	EB No. 2261	516	10	2
41909000	Vadodara (M Corp+OG)	Ward No. 8	EB No. 2262	407	-	-
41909000	Vadodara (M Corp+OG)	Ward No. 8	EB No. 2263	579	-	-
41909000	Vadodara (M Corp+OG)	Ward No. 8	EB No. 2264	260	-	-
41909000	Vadodara (M Corp+OG)	Ward No. 8	EB No. 2265	603	2	73
41909000	Vadodara (M Corp+OG)	Ward No. 8	EB No. 2266	588	-	-
41909000	Vadodara (M Corp+OG)	Ward No. 8	EB No. 2267	546	-	-
41909000	Vadodara (M Corp+OG)	Ward No. 8	EB No. 2268	525	16	101
41909000	Vadodara (M Corp+OG)	Ward No. 8	EB No. 2269	538	180	53
41909000	Vadodara (M Corp+OG)	Ward No. 8	EB No. 2270	136	-	-
41909000	Vadodara (M Corp+OG)	Ward No. 8	EB No. 2271	422	-	-
41909000	Vadodara (M Corp+OG)	Ward No. 8	EB No. 2272	254	-	-
41909000	Vadodara (M Corp+OG)	Ward No. 8	EB No. 2273	376	-	-
41909000	Vadodara (M Corp+OG)	Ward No. 8	EB No. 2274	544	-	-
41909000	Vadodara (M Corp+OG)	Ward No. 8	EB No. 2275	257	-	-
41909000	Vadodara (M Corp+OG)	Ward No. 8	EB No. 2276	346	-	-
41909000	Vadodara (M Corp+OG)	Ward No. 8	EB No. 2277	481	-	2
41909000	Vadodara (M Corp+OG)	Ward No. 8	EB No. 2278	527	-	-
41909000	Vadodara (M Corp+OG)	Ward No. 8	EB No. 2279	471	24	2
41909000	Vadodara (M Corp+OG)	Ward No. 8	EB No. 2280	408	-	-
41909000	Vadodara (M Corp+OG)	Ward No. 8	EB No. 2281	255	-	7
41909000	Vadodara (M Corp+OG)	Ward No. 8	EB No. 2282	431	-	6
41909000	Vadodara (M Corp+OG)	Ward No. 8	EB No. 2283	753	-	-
41909000	Vadodara (M Corp+OG)	Ward No. 8	EB No. 2284	632	-	50
41909000	Vadodara (M Corp+OG)	Ward No. 8	EB No. 2285	479	-	76
41909000	Vadodara (M Corp+OG)	Ward No. 8	EB No. 2286	498	21	20
41909000	Vadodara (M Corp+OG)	Ward No. 8	EB No. 2287	616	4	101
41909000	Vadodara (M Corp+OG)	Ward No. 8	EB No. 2288	445	1	178
41909000	Vadodara (M Corp+OG)	Ward No. 8	EB No. 2289	380	11	59

## APPENDIX TO DISTRICT PRIMARY CENSUS ABSTRACT

## TOTAL, SCHEDULED CASTES AND SCHEDULED TRIBES POPULATION - URBAN BLOCK WISE

Location Code	Name of Town	Name of Ward	Boundaries of Urban Block / EB Number	Total Population	Scheduled Castes Population	Scheduled Tribes Population
1	2	3	4	5	6	7
41909000	Vadodara (M Corp+OG)	Ward No. 8	EB No. 2290	536	7	21
41909000	Vadodara (M Corp+OG)	Ward No. 8	EB No. 2291	516	5	5
41909000	Vadodara (M Corp+OG)	Ward No. 8	EB No. 2292	525	-	-
41909000	Vadodara (M Corp+OG)	Ward No. 8	EB No. 2293	428	19	17
41909000	Vadodara (M Corp+OG)	Ward No. 8	EB No. 2294	597	-	11
41909000	Vadodara (M Corp+OG)	Ward No. 8	EB No. 2295	630	58	23
41909000	Vadodara (M Corp+OG)	Ward No. 8	EB No. 2296	597	-	-
41909000	Vadodara (M Corp+OG)	Ward No. 8	EB No. 2297	431	45	14
41909000	Vadodara (M Corp+OG)	Ward No. 8	EB No. 2298	625	-	-
41909000	Vadodara (M Corp+OG)	Ward No. 8	EB No. 2299	515	4	-
41909000	Vadodara (M Corp+OG)	Ward No. 8	EB No. 2300	616	4	86
41909000	Vadodara (M Corp+OG)	Ward No. 8	EB No. 2301	414	-	-
41909000	Vadodara (M Corp+OG)	Ward No. 8	EB No. 2302	462	4	6
41909000	Vadodara (M Corp+OG)	Ward No. 8	EB No. 2303	631	41	12
41909000	Vadodara (M Corp+OG)	Ward No. 8	EB No. 2304	465	16	-
41909000	Vadodara (M Corp+OG)	Ward No. 8	EB No. 2305	234	-	-
41909000	Vadodara (M Corp+OG)	Ward No. 8	EB No. 2306	4	-	-
41909000	Vadodara (M Corp+OG)	Ward No. 8	EB No. 2307	89	11	-
41909000	Vadodara (M Corp+OG)	Ward No. 8	EB No. 2308	705	-	-
41909000	Vadodara (M Corp+OG)	Ward No. 8	EB No. 2309	405	-	284
41909000	Vadodara (M Corp+OG)	Ward No. 8	EB No. 2310	682	115	-
41909000	Vadodara (M Corp+OG)	Ward No. 8	EB No. 2311	530	10	-
41909000	Vadodara (M Corp+OG)	Ward No. 8	EB No. 2312	546	-	-
41909000	Vadodara (M Corp+OG)	Ward No. 8	EB No. 2313	613	7	48
41909000	Vadodara (M Corp+OG)	Ward No. 8	EB No. 2314	840	-	13
41909000	Vadodara (M Corp+OG)	Ward No. 8	EB No. 2315	307	-	-
41909000	Vadodara (M Corp+OG)	Ward No. 8	EB No. 2316	809	38	66
41909000	Vadodara (M Corp+OG)	Ward No. 8	EB No. 2317	448	32	62
41909000	Vadodara (M Corp+OG)	Ward No. 8	EB No. 2318	405	29	56
41909000	Vadodara (M Corp+OG)	Ward No. 8	EB No. 2319	716	639	-
41909000	Vadodara (M Corp+OG)	Ward No. 8	EB No. 2320	515	41	-
41909000	Vadodara (M Corp+OG)	Ward No. 8	EB No. 2321	578	11	27
41909000	Vadodara (M Corp+OG)	Ward No. 8	EB No. 2322	532	53	33
41909000	Vadodara (M Corp+OG)	Ward No. 8	EB No. 2323	432	4	-
41909000	Vadodara (M Corp+OG)	Ward No. 8	EB No. 3178	699	-	3
41909000	Vadodara (M Corp+OG)	Ward No. 9	EB No. 2324	365	-	-
41909000	Vadodara (M Corp+OG)	Ward No. 9	EB No. 2325	441	56	40
41909000	Vadodara (M Corp+OG)	Ward No. 9	EB No. 2326	525	-	-
41909000	Vadodara (M Corp+OG)	Ward No. 9	EB No. 2327	349	9	-
41909000	Vadodara (M Corp+OG)	Ward No. 9	EB No. 2328	536	-	-
41909000	Vadodara (M Corp+OG)	Ward No. 9	EB No. 2329	311	10	3
41909000	Vadodara (M Corp+OG)	Ward No. 9	EB No. 2330	667	96	14
41909000	Vadodara (M Corp+OG)	Ward No. 9	EB No. 2331	537	102	6
41909000	Vadodara (M Corp+OG)	Ward No. 9	EB No. 2332	495	14	8
41909000	Vadodara (M Corp+OG)	Ward No. 9	EB No. 2333	650	12	5
41909000	Vadodara (M Corp+OG)	Ward No. 9	EB No. 2334	277	56	77
41909000	Vadodara (M Corp+OG)	Ward No. 9	EB No. 2335	665	16	4
41909000	Vadodara (M Corp+OG)	Ward No. 9	EB No. 2336	565	6	-
41909000	Vadodara (M Corp+OG)	Ward No. 9	EB No. 2337	543	13	33
41909000	Vadodara (M Corp+OG)	Ward No. 9	EB No. 2338	623	48	-

## APPENDIX TO DISTRICT PRIMARY CENSUS ABSTRACT

## TOTAL, SCHEDULED CASTES AND SCHEDULED TRIBES POPULATION - URBAN BLOCK WISE

Location Code	Name of Town	Name of Ward	Boundaries of Urban Block / EB Number	Total Population	Scheduled Castes Population	Scheduled Tribes Population
1	2	3	4	5	6	7
41909000	Vadodara (M Corp+OG)	Ward No. 9	EB No. 2339	531	3	2
41909000	Vadodara (M Corp+OG)	Ward No. 9	EB No. 2340	431	5	19
41909000	Vadodara (M Corp+OG)	Ward No. 9	EB No. 2341	381	15	7
41909000	Vadodara (M Corp+OG)	Ward No. 9	EB No. 2342	583	21	64
41909000	Vadodara (M Corp+OG)	Ward No. 9	EB No. 2343	472	11	19
41909000	Vadodara (M Corp+OG)	Ward No. 9	EB No. 2344	341	4	10
41909000	Vadodara (M Corp+OG)	Ward No. 9	EB No. 2345	563	77	44
41909000	Vadodara (M Corp+OG)	Ward No. 9	EB No. 2346	625	12	14
41909000	Vadodara (M Corp+OG)	Ward No. 9	EB No. 2347	444	-	-
41909000	Vadodara (M Corp+OG)	Ward No. 9	EB No. 2348	433	5	130
41909000	Vadodara (M Corp+OG)	Ward No. 9	EB No. 2349	484	-	-
41909000	Vadodara (M Corp+OG)	Ward No. 9	EB No. 2350	563	-	18
41909000	Vadodara (M Corp+OG)	Ward No. 9	EB No. 2351	505	47	-
41909000	Vadodara (M Corp+OG)	Ward No. 9	EB No. 2352	438	-	9
41909000	Vadodara (M Corp+OG)	Ward No. 9	EB No. 2353	265	8	-
41909000	Vadodara (M Corp+OG)	Ward No. 9	EB No. 2354	627	-	-
41909000	Vadodara (M Corp+OG)	Ward No. 9	EB No. 2355	498	49	-
41909000	Vadodara (M Corp+OG)	Ward No. 9	EB No. 2356	291	3	86
41909000	Vadodara (M Corp+OG)	Ward No. 9	EB No. 2357	436	15	4
41909000	Vadodara (M Corp+OG)	Ward No. 9	EB No. 2358	312	24	7
41909000	Vadodara (M Corp+OG)	Ward No. 9	EB No. 2359	639	14	-
41909000	Vadodara (M Corp+OG)	Ward No. 9	EB No. 2360	526	12	6
41909000	Vadodara (M Corp+OG)	Ward No. 9	EB No. 2361	497	-	-
41909000	Vadodara (M Corp+OG)	Ward No. 9	EB No. 2362	437	22	-
41909000	Vadodara (M Corp+OG)	Ward No. 9	EB No. 2363	529	195	31
41909000	Vadodara (M Corp+OG)	Ward No. 9	EB No. 2364	374	4	7
41909000	Vadodara (M Corp+OG)	Ward No. 9	EB No. 2365	465	16	4
41909000	Vadodara (M Corp+OG)	Ward No. 9	EB No. 2366	466	25	-
41909000	Vadodara (M Corp+OG)	Ward No. 9	EB No. 2367	337	-	-
41909000	Vadodara (M Corp+OG)	Ward No. 9	EB No. 2368	181	-	-
41909000	Vadodara (M Corp+OG)	Ward No. 9	EB No. 2369	250	-	13
41909000	Vadodara (M Corp+OG)	Ward No. 9	EB No. 2370	343	-	21
41909000	Vadodara (M Corp+OG)	Ward No. 9	EB No. 2371	384	-	-
41909000	Vadodara (M Corp+OG)	Ward No. 9	EB No. 2372	511	26	36
41909000	Vadodara (M Corp+OG)	Ward No. 9	EB No. 2373	346	17	5
41909000	Vadodara (M Corp+OG)	Ward No. 9	EB No. 2374	354	91	6
41909000	Vadodara (M Corp+OG)	Ward No. 9	EB No. 2375	391	34	10
41909000	Vadodara (M Corp+OG)	Ward No. 9	EB No. 2376	472	12	-
41909000	Vadodara (M Corp+OG)	Ward No. 9	EB No. 2377	351	26	26
41909000	Vadodara (M Corp+OG)	Ward No. 9	EB No. 2378	448	3	-
41909000	Vadodara (M Corp+OG)	Ward No. 9	EB No. 2379	452	5	-
41909000	Vadodara (M Corp+OG)	Ward No. 9	EB No. 2380	308	2	21
41909000	Vadodara (M Corp+OG)	Ward No. 9	EB No. 2381	429	124	-
41909000	Vadodara (M Corp+OG)	Ward No. 9	EB No. 2382	616	91	27
41909000	Vadodara (M Corp+OG)	Ward No. 9	EB No. 2383	447	42	101
41909000	Vadodara (M Corp+OG)	Ward No. 9	EB No. 2384	569	158	20
41909000	Vadodara (M Corp+OG)	Ward No. 9	EB No. 2385	546	50	39
41909000	Vadodara (M Corp+OG)	Ward No. 9	EB No. 2386	603	184	25
41909000	Vadodara (M Corp+OG)	Ward No. 9	EB No. 2387	716	156	158
41909000	Vadodara (M Corp+OG)	Ward No. 9	EB No. 2388	485	19	68

## APPENDIX TO DISTRICT PRIMARY CENSUS ABSTRACT

## TOTAL, SCHEDULED CASTES AND SCHEDULED TRIBES POPULATION - URBAN BLOCK WISE

Location Code	Name of Town	Name of Ward	Boundaries of Urban Block / EB Number	Total Population	Scheduled Castes Population	Scheduled Tribes Population
1	2	3	4	5	6	7
41909000	Vadodara (M Corp+OG)	Ward No. 9	EB No. 2389	676	59	91
41909000	Vadodara (M Corp+OG)	Ward No. 9	EB No. 2390	757	8	-
41909000	Vadodara (M Corp+OG)	Ward No. 9	EB No. 2391	384	14	3
41909000	Vadodara (M Corp+OG)	Ward No. 9	EB No. 2392	381	79	-
41909000	Vadodara (M Corp+OG)	Ward No. 9	EB No. 2393	403	92	9
41909000	Vadodara (M Corp+OG)	Ward No. 9	EB No. 2394	655	93	29
41909000	Vadodara (M Corp+OG)	Ward No. 9	EB No. 2395	521	318	44
41909000	Vadodara (M Corp+OG)	Ward No. 9	EB No. 2396	538	333	-
41909000	Vadodara (M Corp+OG)	Ward No. 9	EB No. 2397	486	244	25
41909000	Vadodara (M Corp+OG)	Ward No. 9	EB No. 2398	359	34	13
41909000	Vadodara (M Corp+OG)	Ward No. 9	EB No. 2399	589	164	119
41909000	Vadodara (M Corp+OG)	Ward No. 9	EB No. 2400	544	102	116
41909000	Vadodara (M Corp+OG)	Ward No. 9	EB No. 2401	336	14	76
41909000	Vadodara (M Corp+OG)	Ward No. 9	EB No. 2402	724	55	136
41909000	Vadodara (M Corp+OG)	Ward No. 9	EB No. 2403	38	-	5
41909000	Vadodara (M Corp+OG)	Ward No. 9	EB No. 2404	81	4	23
41909000	Vadodara (M Corp+OG)	Ward No. 9	EB No. 2405	53	10	9
41909000	Vadodara (M Corp+OG)	Ward No. 9	EB No. 2406	556	27	34
41909000	Vadodara (M Corp+OG)	Ward No. 9	EB No. 2407	489	14	181
41909000	Vadodara (M Corp+OG)	Ward No. 9	EB No. 2408	682	70	34
41909000	Vadodara (M Corp+OG)	Ward No. 9	EB No. 2409	460	428	2
41909000	Vadodara (M Corp+OG)	Ward No. 9	EB No. 2410	570	9	82
41909000	Vadodara (M Corp+OG)	Ward No. 9	EB No. 2411	405	226	10
41909000	Vadodara (M Corp+OG)	Ward No. 9	EB No. 2412	517	2	-
41909000	Vadodara (M Corp+OG)	Ward No. 9	EB No. 2413	589	107	76
41909000	Vadodara (M Corp+OG)	Ward No. 9	EB No. 2414	367	4	-
41909000	Vadodara (M Corp+OG)	Ward No. 9	EB No. 2415	520	-	-
41909000	Vadodara (M Corp+OG)	Ward No. 9	EB No. 2416	501	110	15
41909000	Vadodara (M Corp+OG)	Ward No. 9	EB No. 2417	541	119	105
41909000	Vadodara (M Corp+OG)	Ward No. 9	EB No. 2418	618	70	74
41909000	Vadodara (M Corp+OG)	Ward No. 9	EB No. 2419	767	263	35
41909000	Vadodara (M Corp+OG)	Ward No. 9	EB No. 2420	519	121	22
41909000	Vadodara (M Corp+OG)	Ward No. 9	EB No. 2421	656	85	17
41909000	Vadodara (M Corp+OG)	Ward No. 9	EB No. 2422	582	70	53
41909000	Vadodara (M Corp+OG)	Ward No. 9	EB No. 2423	609	102	16
41909000	Vadodara (M Corp+OG)	Ward No. 9	EB No. 2424	436	238	56
41909000	Vadodara (M Corp+OG)	Ward No. 9	EB No. 2425	308	90	4
41909000	Vadodara (M Corp+OG)	Ward No. 9	EB No. 2426	484	3	92
41909000	Vadodara (M Corp+OG)	Ward No. 9	EB No. 2427	517	-	47
41909000	Vadodara (M Corp+OG)	Ward No. 9	EB No. 2428	586	163	24
41909000	Vadodara (M Corp+OG)	Ward No. 9	EB No. 2429	633	16	56
41909000	Vadodara (M Corp+OG)	Ward No. 9	EB No. 2430	470	-	2
41909000	Vadodara (M Corp+OG)	Ward No. 9	EB No. 2431	672	4	68
41909000	Vadodara (M Corp+OG)	Ward No. 9	EB No. 2432	343	35	36
41909000	Vadodara (M Corp+OG)	Ward No. 9	EB No. 2433	347	-	-
41909000	Vadodara (M Corp+OG)	Ward No. 9	EB No. 2434	637	165	59
41909000	Vadodara (M Corp+OG)	Ward No. 9	EB No. 2435	466	5	24
41909000	Vadodara (M Corp+OG)	Ward No. 9	EB No. 2436	532	106	38
41909000	Vadodara (M Corp+OG)	Ward No. 9	EB No. 2437	510	-	13
41909000	Vadodara (M Corp+OG)	Ward No. 9	EB No. 2438	693	384	-

## APPENDIX TO DISTRICT PRIMARY CENSUS ABSTRACT

## TOTAL, SCHEDULED CASTES AND SCHEDULED TRIBES POPULATION - URBAN BLOCK WISE

Location Code	Name of Town	Name of Ward	Boundaries of Urban Block / EB Number	Total Population	Scheduled Castes Population	Scheduled Tribes Population
1	2	3	4	5	6	7
41909000	Vadodara (M Corp+OG)	Ward No. 9	EB No. 2439	485	115	-
41909000	Vadodara (M Corp+OG)	Ward No. 9	EB No. 2440	186	17	-
41909000	Vadodara (M Corp+OG)	Ward No. 9	EB No. 2441	564	23	4
41909000	Vadodara (M Corp+OG)	Ward No. 9	EB No. 2442	590	-	4
41909000	Vadodara (M Corp+OG)	Ward No. 9	EB No. 2443	570	-	-
41909000	Vadodara (M Corp+OG)	Ward No. 9	EB No. 2444	453	-	19
41909000	Vadodara (M Corp+OG)	Ward No. 9	EB No. 2445	753	76	80
41909000	Vadodara (M Corp+OG)	Ward No. 9	EB No. 2446	374	-	8
41909000	Vadodara (M Corp+OG)	Ward No. 9	EB No. 2447	564	50	-
41909000	Vadodara (M Corp+OG)	Ward No. 9	EB No. 2448	516	283	12
41909000	Vadodara (M Corp+OG)	Ward No. 9	EB No. 2449	672	383	32
41909000	Vadodara (M Corp+OG)	Ward No. 9	EB No. 2450	586	308	50
41909000	Vadodara (M Corp+OG)	Ward No. 9	EB No. 2451	514	320	23
41909000	Vadodara (M Corp+OG)	Ward No. 9	EB No. 2452	804	697	4
41909000	Vadodara (M Corp+OG)	Ward No. 9	EB No. 2453	678	107	20
41909000	Vadodara (M Corp+OG)	Ward No. 9	EB No. 2454	488	21	-
41909000	Vadodara (M Corp+OG)	Ward No. 9	EB No. 2455	274	-	-
41909000	Vadodara (M Corp+OG)	Ward No. 9	EB No. 2456	531	287	50
41909000	Vadodara (M Corp+OG)	Ward No. 9	EB No. 2457	534	236	79
41909000	Vadodara (M Corp+OG)	Ward No. 9	EB No. 2458	609	27	17
41909000	Vadodara (M Corp+OG)	Ward No. 9	EB No. 2459	448	32	-
41909000	Vadodara (M Corp+OG)	Ward No. 9	EB No. 2460	446	93	141
41909000	Vadodara (M Corp+OG)	Ward No. 9	EB No. 2461	376	48	37
41909000	Vadodara (M Corp+OG)	Ward No. 9	EB No. 2462	378	26	10
41909000	Vadodara (M Corp+OG)	Ward No. 9	EB No. 2463	542	69	32
41909000	Vadodara (M Corp+OG)	Ward No. 9	EB No. 2464	447	125	-
41909000	Vadodara (M Corp+OG)	Ward No. 9	EB No. 2465	746	189	64
41909000	Vadodara (M Corp+OG)	Ward No. 9	EB No. 2466	548	360	59
41909000	Vadodara (M Corp+OG)	Ward No. 9	EB No. 2467	462	390	-
41909000	Vadodara (M Corp+OG)	Ward No. 9	EB No. 2468	604	-	6
41909000	Vadodara (M Corp+OG)	Ward No. 9	EB No. 2469	505	59	5
41909000	Vadodara (M Corp+OG)	Ward No. 9	EB No. 2470	525	16	-
41909000	Vadodara (M Corp+OG)	Ward No. 9	EB No. 2471	659	53	-
41909000	Vadodara (M Corp+OG)	Ward No. 9	EB No. 2472	672	75	4
41909000	Vadodara (M Corp+OG)	Ward No. 9	EB No. 2473	359	-	34
41909000	Vadodara (M Corp+OG)	Ward No. 9	EB No. 2474	431	41	-
41909000	Vadodara (M Corp+OG)	Ward No. 9	EB No. 2475	517	14	4
41909000	Vadodara (M Corp+OG)	Ward No. 9	EB No. 2476	697	8	101
41909000	Vadodara (M Corp+OG)	Ward No. 9	EB No. 2477	639	55	72
41909000	Vadodara (M Corp+OG)	Ward No. 9	EB No. 2478	488	7	5
41909000	Vadodara (M Corp+OG)	Ward No. 9	EB No. 2479	328	-	8
41909000	Vadodara (M Corp+OG)	Ward No. 9	EB No. 2480	465	3	4
41909000	Vadodara (M Corp+OG)	Ward No. 9	EB No. 2481	439	3	-
41909000	Vadodara (M Corp+OG)	Ward No. 9	EB No. 2482	290	-	-
41909000	Vadodara (M Corp+OG)	Ward No. 9	EB No. 2483	346	9	-
41909000	Vadodara (M Corp+OG)	Ward No. 9	EB No. 2484	408	5	7
41909000	Vadodara (M Corp+OG)	Ward No. 9	EB No. 2485	453	4	18
41909000	Vadodara (M Corp+OG)	Ward No. 9	EB No. 2486	254	-	1
41909000	Vadodara (M Corp+OG)	Ward No. 9	EB No. 2487	398	-	9
41909000	Vadodara (M Corp+OG)	Ward No. 9	EB No. 2488	506	-	-

## APPENDIX TO DISTRICT PRIMARY CENSUS ABSTRACT

## TOTAL, SCHEDULED CASTES AND SCHEDULED TRIBES POPULATION - URBAN BLOCK WISE

Location Code	Name of Town	Name of Ward	Boundaries of Urban Block / EB Number	Total Population	Scheduled Castes Population	Scheduled Tribes Population
1	2	3	4	5	6	7
41909000	Vadodara (M Corp+OG)	Ward No. 9	EB No. 2489	506	-	73
41909000	Vadodara (M Corp+OG)	Ward No. 9	EB No. 2490	494	5	-
41909000	Vadodara (M Corp+OG)	Ward No. 9	EB No. 2491	567	15	36
41909000	Vadodara (M Corp+OG)	Ward No. 9	EB No. 2492	512	7	23
41909000	Vadodara (M Corp+OG)	Ward No. 9	EB No. 2493	181	-	4
41909000	Vadodara (M Corp+OG)	Ward No. 9	EB No. 2494	156	19	-
41909000	Vadodara (M Corp+OG)	Ward No. 9	EB No. 2495	362	-	-
41909000	Vadodara (M Corp+OG)	Ward No. 9	EB No. 2496	376	-	-
41909000	Vadodara (M Corp+OG)	Ward No. 9	EB No. 2497	410	-	-
41909000	Vadodara (M Corp+OG)	Ward No. 9	EB No. 2498	350	-	5
41909000	Vadodara (M Corp+OG)	Ward No. 9	EB No. 2499	514	-	30
41909000	Vadodara (M Corp+OG)	Ward No. 9	EB No. 2500	544	64	66
41909000	Vadodara (M Corp+OG)	Ward No. 9	EB No. 2501	578	81	53
41909000	Vadodara (M Corp+OG)	Ward No. 9	EB No. 2502	508	-	-
41909000	Vadodara (M Corp+OG)	Ward No. 9	EB No. 2503	108	4	9
41909000	Vadodara (M Corp+OG)	Ward No. 9	EB No. 2504	287	-	-
41909000	Vadodara (M Corp+OG)	Ward No. 9	EB No. 2505	455	-	-
41909000	Vadodara (M Corp+OG)	Ward No. 9	EB No. 2506	315	-	-
41909000	Vadodara (M Corp+OG)	Ward No. 9	EB No. 2507	435	26	16
41909000	Vadodara (M Corp+OG)	Ward No. 9	EB No. 2508	430	10	-
41909000	Vadodara (M Corp+OG)	Ward No. 9	EB No. 2509	479	3	-
41909000	Vadodara (M Corp+OG)	Ward No. 9	EB No. 2510	241	-	97
41909000	Vadodara (M Corp+OG)	Ward No. 9	EB No. 2511	154	-	76
41909000	Vadodara (M Corp+OG)	Ward No. 9	EB No. 2512	180	-	-
41909000	Vadodara (M Corp+OG)	Ward No. 9	EB No. 2513	398	103	-
41909000	Vadodara (M Corp+OG)	Ward No. 9	EB No. 2514	279	-	5
41909000	Vadodara (M Corp+OG)	Ward No. 9	EB No. 2515	531	-	-
41909000	Vadodara (M Corp+OG)	Ward No. 9	EB No. 2516	534	-	-
41909000	Vadodara (M Corp+OG)	Ward No. 9	EB No. 2517	560	-	-
41909000	Vadodara (M Corp+OG)	Ward No. 9	EB No. 2518	559	-	-
41909000	Vadodara (M Corp+OG)	Ward No. 9	EB No. 2519	202	-	-
41909000	Vadodara (M Corp+OG)	Ward No. 9	EB No. 2520	357	-	-
41909000	Vadodara (M Corp+OG)	Ward No. 9	EB No. 2521	280	-	-
41909000	Vadodara (M Corp+OG)	Ward No. 9	EB No. 2522	491	3	-
41909000	Vadodara (M Corp+OG)	Ward No. 9	EB No. 2523	309	-	110
41909000	Vadodara (M Corp+OG)	Ward No. 9	EB No. 2524	418	34	35
41909000	Vadodara (M Corp+OG)	Ward No. 9	EB No. 2525	261	146	10
41909000	Vadodara (M Corp+OG)	Ward No. 9	EB No. 2526	12	-	9
41909000	Vadodara (M Corp+OG)	Ward No. 9	EB No. 2527	527	-	-
41909000	Vadodara (M Corp+OG)	Ward No. 9	EB No. 2528	244	-	6
41909000	Vadodara (M Corp+OG)	Ward No. 9	EB No. 2529	254	-	-
41909000	Vadodara (M Corp+OG)	Ward No. 9	EB No. 2530	506	-	4
41909000	Vadodara (M Corp+OG)	Ward No. 9	EB No. 2531	487	-	2
41909000	Vadodara (M Corp+OG)	Ward No. 9	EB No. 2532	236	-	-
41909000	Vadodara (M Corp+OG)	Ward No. 9	EB No. 2533	304	-	-
41909000	Vadodara (M Corp+OG)	Ward No. 9	EB No. 2534	503	7	-
41909000	Vadodara (M Corp+OG)	Ward No. 9	EB No. 2535	611	25	-
41909000	Vadodara (M Corp+OG)	Ward No. 9	EB No. 2536	321	-	-
41909000	Vadodara (M Corp+OG)	Ward No. 9	EB No. 2537	208	18	14
41909000	Vadodara (M Corp+OG)	Ward No. 9	EB No. 2538	17	-	14



## APPENDIX TO DISTRICT PRIMARY CENSUS ABSTRACT

## TOTAL, SCHEDULED CASTES AND SCHEDULED TRIBES POPULATION - URBAN BLOCK WISE

Location Code	Name of Town	Name of Ward	Boundaries of Urban Block / EB Number	Total Population	Scheduled Castes Population	Scheduled Tribes Population
1	2	3	4	5	6	7
41909000	Vadodara (M Corp+OG)	Ward No. 9	EB No. 2539	332	-	-
41909000	Vadodara (M Corp+OG)	Ward No. 9	EB No. 2540	207	-	-
41909000	Vadodara (M Corp+OG)	Ward No. 9	EB No. 2541	406	-	-
41909000	Vadodara (M Corp+OG)	Ward No. 9	EB No. 2542	399	-	-
41909000	Vadodara (M Corp+OG)	Ward No. 9	EB No. 2543	516	-	-
41909000	Vadodara (M Corp+OG)	Ward No. 9	EB No. 2544	408	16	-
41909000	Vadodara (M Corp+OG)	Ward No. 9	EB No. 2545	487	19	-
41909000	Vadodara (M Corp+OG)	Ward No. 9	EB No. 2546	513	-	-
41909000	Vadodara (M Corp+OG)	Ward No. 9	EB No. 2547	486	-	-
41909000	Vadodara (M Corp+OG)	Ward No. 9	EB No. 2548	444	-	-
41909000	Vadodara (M Corp+OG)	Ward No. 9	EB No. 2549	419	-	-
41909000	Vadodara (M Corp+OG)	Ward No. 9	EB No. 2550	597	10	-
41909000	Vadodara (M Corp+OG)	Ward No. 9	EB No. 2551	472	-	5
41909000	Vadodara (M Corp+OG)	Ward No. 9	EB No. 2552	456	12	10
41909000	Vadodara (M Corp+OG)	Ward No. 9	EB No. 2553	458	8	37
41909000	Vadodara (M Corp+OG)	Ward No. 9	EB No. 2554	272	-	-
41909000	Vadodara (M Corp+OG)	Ward No. 9	EB No. 2555	428	-	12
41909000	Vadodara (M Corp+OG)	Ward No. 9	EB No. 2556	373	3	-
41909000	Vadodara (M Corp+OG)	Ward No. 9	EB No. 2557	501	-	40
41909000	Vadodara (M Corp+OG)	Ward No. 9	EB No. 2558	217	-	-
41909000	Vadodara (M Corp+OG)	Ward No. 9	EB No. 2559	601	-	-
41909000	Vadodara (M Corp+OG)	Ward No. 9	EB No. 2560	459	-	-
41909000	Vadodara (M Corp+OG)	Ward No. 9	EB No. 2561	578	-	-
41909000	Vadodara (M Corp+OG)	Ward No. 9	EB No. 2562	460	-	-
41909000	Vadodara (M Corp+OG)	Ward No. 9	EB No. 2563	409	-	-
41909000	Vadodara (M Corp+OG)	Ward No. 9	EB No. 2564	402	-	-
41909000	Vadodara (M Corp+OG)	Ward No. 9	EB No. 2565	439	-	-
41909000	Vadodara (M Corp+OG)	Ward No. 9	EB No. 2566	63	-	-
41909000	Vadodara (M Corp+OG)	Ward No. 9	EB No. 2567	468	-	19
41909000	Vadodara (M Corp+OG)	Ward No. 9	EB No. 2568	396	10	-
41909000	Vadodara (M Corp+OG)	Ward No. 9	EB No. 2569	368	-	8
41909000	Vadodara (M Corp+OG)	Ward No. 9	EB No. 2570	515	-	-
41909000	Vadodara (M Corp+OG)	Ward No. 9	EB No. 2571	454	-	-
41909000	Vadodara (M Corp+OG)	Ward No. 9	EB No. 2572	277	-	12
41909000	Vadodara (M Corp+OG)	Ward No. 9	EB No. 2573	483	-	5
41909000	Vadodara (M Corp+OG)	Ward No. 9	EB No. 2574	500	21	37
41909000	Vadodara (M Corp+OG)	Ward No. 9	EB No. 2575	459	-	5
41909000	Vadodara (M Corp+OG)	Ward No. 9	EB No. 2576	575	7	-
41909000	Vadodara (M Corp+OG)	Ward No. 9	EB No. 2577	590	2	-
41909000	Vadodara (M Corp+OG)	Ward No. 9	EB No. 2578	435	-	9
41909000	Vadodara (M Corp+OG)	Ward No. 9	EB No. 2579	519	30	22
41909000	Vadodara (M Corp+OG)	Ward No. 9	EB No. 2580	246	-	6
41909000	Vadodara (M Corp+OG)	Ward No. 9	EB No. 2581	555	-	76
41909000	Vadodara (M Corp+OG)	Ward No. 9	EB No. 2582	586	28	14
41909000	Vadodara (M Corp+OG)	Ward No. 9	EB No. 2583	472	4	56
41909000	Vadodara (M Corp+OG)	Ward No. 9	EB No. 2584	569	48	17
41909000	Vadodara (M Corp+OG)	Ward No. 9	EB No. 2585	554	-	-
41909000	Vadodara (M Corp+OG)	Ward No. 9	EB No. 2586	596	16	332
41909000	Vadodara (M Corp+OG)	Ward No. 9	EB No. 2587	402	-	19
41909000	Vadodara (M Corp+OG)	Ward No. 9	EB No. 2588	525	-	-

## APPENDIX TO DISTRICT PRIMARY CENSUS ABSTRACT

## TOTAL, SCHEDULED CASTES AND SCHEDULED TRIBES POPULATION - URBAN BLOCK WISE

Location Code	Name of Town	Name of Ward	Boundaries of Urban Block / EB Number	Total Population	Scheduled Castes Population	Scheduled Tribes Population
1	2	3	4	5	6	7
41909000	Vadodara (M Corp+OG)	Ward No. 9	EB No. 2589	332	-	-
41909000	Vadodara (M Corp+OG)	Ward No. 9	EB No. 2590	415	-	-
41909000	Vadodara (M Corp+OG)	Ward No. 9	EB No. 2591	642	4	76
41909000	Vadodara (M Corp+OG)	Ward No. 9	EB No. 2592	517	-	-
41909000	Vadodara (M Corp+OG)	Ward No. 9	EB No. 2593	651	5	8
41909000	Vadodara (M Corp+OG)	Ward No. 9	EB No. 2594	619	13	50
41909000	Vadodara (M Corp+OG)	Ward No. 9	EB No. 2595	491	41	117
41909000	Vadodara (M Corp+OG)	Ward No. 9	EB No. 2596	585	23	36
41909000	Vadodara (M Corp+OG)	Ward No. 9	EB No. 2597	474	40	63
41909000	Vadodara (M Corp+OG)	Ward No. 9	EB No. 2598	775	183	41
41909000	Vadodara (M Corp+OG)	Ward No. 9	EB No. 2599	373	16	18
41909000	Vadodara (M Corp+OG)	Ward No. 9	EB No. 2600	539	7	99
41909000	Vadodara (M Corp+OG)	Ward No. 9	EB No. 2601	361	33	103
41909000	Vadodara (M Corp+OG)	Ward No. 9	EB No. 2602	545	47	51
41909000	Vadodara (M Corp+OG)	Ward No. 9	EB No. 2603	591	40	85
41909000	Vadodara (M Corp+OG)	Ward No. 9	EB No. 2604	551	-	175
41909000	Vadodara (M Corp+OG)	Ward No. 9	EB No. 2605	472	21	12
41909000	Vadodara (M Corp+OG)	Ward No. 9	EB No. 2606	630	11	68
41909000	Vadodara (M Corp+OG)	Ward No. 9	EB No. 2607	552	18	45
41909000	Vadodara (M Corp+OG)	Ward No. 9	EB No. 2608	528	25	30
41909000	Vadodara (M Corp+OG)	Ward No. 9	EB No. 2609	446	25	73
41909000	Vadodara (M Corp+OG)	Ward No. 9	EB No. 2610	474	38	71
41909000	Vadodara (M Corp+OG)	Ward No. 9	EB No. 2611	427	20	69
41909000	Vadodara (M Corp+OG)	Ward No. 9	EB No. 2612	511	13	255
41909000	Vadodara (M Corp+OG)	Ward No. 9	EB No. 2613	496	-	-
41909000	Vadodara (M Corp+OG)	Ward No. 9	EB No. 2614	556	14	25
41909000	Vadodara (M Corp+OG)	Ward No. 9	EB No. 2615	409	-	2
41909000	Vadodara (M Corp+OG)	Ward No. 9	EB No. 2616	626	16	-
41909000	Vadodara (M Corp+OG)	Ward No. 9	EB No. 2617	320	12	-
41909000	Vadodara (M Corp+OG)	Ward No. 9	EB No. 2618	549	44	7
41909000	Vadodara (M Corp+OG)	Ward No. 9	EB No. 2619	345	-	303
41909000	Vadodara (M Corp+OG)	Ward No. 9	EB No. 2620	493	24	271
41909000	Vadodara (M Corp+OG)	Ward No. 9	EB No. 2621	368	-	5
41909000	Vadodara (M Corp+OG)	Ward No. 9	EB No. 2622	417	-	24
41909000	Vadodara (M Corp+OG)	Ward No. 9	EB No. 2623	407	-	8
41909000	Vadodara (M Corp+OG)	Ward No. 9	EB No. 2624	432	15	7
41909000	Vadodara (M Corp+OG)	Ward No. 9	EB No. 2625	312	14	-
41909000	Vadodara (M Corp+OG)	Ward No. 9	EB No. 2626	496	6	7
41909000	Vadodara (M Corp+OG)	Ward No. 9	EB No. 2627	572	-	5
41909000	Vadodara (M Corp+OG)	Ward No. 9	EB No. 2628	498	5	15
41909000	Vadodara (M Corp+OG)	Ward No. 9	EB No. 2629	409	-	26
41909000	Vadodara (M Corp+OG)	Ward No. 9	EB No. 2630	472	12	-
41909000	Vadodara (M Corp+OG)	Ward No. 9	EB No. 2631	482	11	10
41909000	Vadodara (M Corp+OG)	Ward No. 9	EB No. 2632	612	7	-
41909000	Vadodara (M Corp+OG)	Ward No. 9	EB No. 2633	601	15	40
41909000	Vadodara (M Corp+OG)	Ward No. 9	EB No. 2634	500	-	-
41909000	Vadodara (M Corp+OG)	Ward No. 9	EB No. 2635	514	14	5
41909000	Vadodara (M Corp+OG)	Ward No. 9	EB No. 2636	236	-	5
41909000	Vadodara (M Corp+OG)	Ward No. 9	EB No. 2637	342	5	4
41909000	Vadodara (M Corp+OG)	Ward No. 9	EB No. 2638	366	29	-

## APPENDIX TO DISTRICT PRIMARY CENSUS ABSTRACT

## TOTAL, SCHEDULED CASTES AND SCHEDULED TRIBES POPULATION - URBAN BLOCK WISE

Location Code	Name of Town	Name of Ward	Boundaries of Urban Block / EB Number	Total Population	Scheduled Castes Population	Scheduled Tribes Population
1	2	3	4	5	6	7
41909000	Vadodara (M Corp+OG)	Ward No. 9	EB No. 2639	588	81	86
41909000	Vadodara (M Corp+OG)	Ward No. 9	EB No. 2640	267	9	13
41909000	Vadodara (M Corp+OG)	Ward No. 9	EB No. 2641	345	-	3
41909000	Vadodara (M Corp+OG)	Ward No. 9	EB No. 2642	433	46	92
41909000	Vadodara (M Corp+OG)	Ward No. 9	EB No. 2643	337	15	28
41909000	Vadodara (M Corp+OG)	Ward No. 9	EB No. 2644	521	74	73
41909000	Vadodara (M Corp+OG)	Ward No. 9	EB No. 2645	456	36	66
41909000	Vadodara (M Corp+OG)	Ward No. 9	EB No. 2646	336	53	7
41909000	Vadodara (M Corp+OG)	Ward No. 9	EB No. 2647	524	-	35
41909000	Vadodara (M Corp+OG)	Ward No. 9	EB No. 2648	374	-	-
41909000	Vadodara (M Corp+OG)	Ward No. 9	EB No. 2649	573	-	27
41909000	Vadodara (M Corp+OG)	Ward No. 9	EB No. 2650	481	4	-
41909000	Vadodara (M Corp+OG)	Ward No. 9	EB No. 2651	419	-	-
41909000	Vadodara (M Corp+OG)	Ward No. 9	EB No. 2652	382	5	18
41909000	Vadodara (M Corp+OG)	Ward No. 9	EB No. 2653	394	-	12
41909000	Vadodara (M Corp+OG)	Ward No. 9	EB No. 2654	16	-	-
41909000	Vadodara (M Corp+OG)	Ward No. 9	EB No. 2655	600	-	2
41909000	Vadodara (M Corp+OG)	Ward No. 9	EB No. 2656	696	-	-
41909000	Vadodara (M Corp+OG)	Ward No. 9	EB No. 2657	411	-	-
41909000	Vadodara (M Corp+OG)	Ward No. 9	EB No. 2658	483	-	-
41909000	Vadodara (M Corp+OG)	Ward No. 9	EB No. 2659	409	4	22
41909000	Vadodara (M Corp+OG)	Ward No. 9	EB No. 2660	533	44	-
41909000	Vadodara (M Corp+OG)	Ward No. 9	EB No. 2661	1121	64	47
41909000	Vadodara (M Corp+OG)	Ward No. 9	EB No. 2662	531	8	-
41909000	Vadodara (M Corp+OG)	Ward No. 9	EB No. 2663	392	53	34
41909000	Vadodara (M Corp+OG)	Ward No. 9	EB No. 2664	225	10	-
41909000	Vadodara (M Corp+OG)	Ward No. 9	EB No. 2665	286	-	-
41909000	Vadodara (M Corp+OG)	Ward No. 9	EB No. 2666	562	-	21
41909000	Vadodara (M Corp+OG)	Ward No. 9	EB No. 2667	337	-	-
41909000	Vadodara (M Corp+OG)	Ward No. 9	EB No. 2668	270	-	-
41909000	Vadodara (M Corp+OG)	Ward No. 9	EB No. 2669	248	4	7
41909000	Vadodara (M Corp+OG)	Ward No. 9	EB No. 2670	363	-	-
41909000	Vadodara (M Corp+OG)	Ward No. 9	EB No. 2671	309	-	73
41909000	Vadodara (M Corp+OG)	Ward No. 9	EB No. 2672	826	25	198
41909000	Vadodara (M Corp+OG)	Ward No. 9	EB No. 2673	353	4	45
41909000	Vadodara (M Corp+OG)	Ward No. 9	EB No. 2674	586	343	-
41909000	Vadodara (M Corp+OG)	Ward No. 9	EB No. 3232	459	3	272
41909000	Vadodara (M Corp+OG)	Ward No. 10	EB No. 2675	379	35	45
41909000	Vadodara (M Corp+OG)	Ward No. 10	EB No. 2676	698	413	-
41909000	Vadodara (M Corp+OG)	Ward No. 10	EB No. 2677	729	-	-
41909000	Vadodara (M Corp+OG)	Ward No. 10	EB No. 2678	560	-	9
41909000	Vadodara (M Corp+OG)	Ward No. 10	EB No. 2679	223	70	-
41909000	Vadodara (M Corp+OG)	Ward No. 10	EB No. 2680	420	10	46
41909000	Vadodara (M Corp+OG)	Ward No. 10	EB No. 2681	302	-	-
41909000	Vadodara (M Corp+OG)	Ward No. 10	EB No. 2682	378	-	11
41909000	Vadodara (M Corp+OG)	Ward No. 10	EB No. 2683	380	9	2
41909000	Vadodara (M Corp+OG)	Ward No. 10	EB No. 2684	354	-	10
41909000	Vadodara (M Corp+OG)	Ward No. 10	EB No. 2685	401	-	5
41909000	Vadodara (M Corp+OG)	Ward No. 10	EB No. 2686	329	14	16
41909000	Vadodara (M Corp+OG)	Ward No. 10	EB No. 2687	506	77	21

## APPENDIX TO DISTRICT PRIMARY CENSUS ABSTRACT

## TOTAL, SCHEDULED CASTES AND SCHEDULED TRIBES POPULATION - URBAN BLOCK WISE

Location Code	Name of Town	Name of Ward	Boundaries of Urban Block / EB Number	Total Population	Scheduled Castes Population	Scheduled Tribes Population
1	2	3	4	5	6	7
41909000	Vadodara (M Corp+OG)	Ward No. 10	EB No. 2688	405	-	8
41909000	Vadodara (M Corp+OG)	Ward No. 10	EB No. 2689	287	-	3
41909000	Vadodara (M Corp+OG)	Ward No. 10	EB No. 2690	378	3	6
41909000	Vadodara (M Corp+OG)	Ward No. 10	EB No. 2691	533	22	75
41909000	Vadodara (M Corp+OG)	Ward No. 10	EB No. 2692	505	7	24
41909000	Vadodara (M Corp+OG)	Ward No. 10	EB No. 2693	840	124	89
41909000	Vadodara (M Corp+OG)	Ward No. 10	EB No. 2694	500	70	18
41909000	Vadodara (M Corp+OG)	Ward No. 10	EB No. 2695	109	-	-
41909000	Vadodara (M Corp+OG)	Ward No. 10	EB No. 2696	426	-	21
41909000	Vadodara (M Corp+OG)	Ward No. 10	EB No. 2697	370	-	-
41909000	Vadodara (M Corp+OG)	Ward No. 10	EB No. 2698	521	4	189
41909000	Vadodara (M Corp+OG)	Ward No. 10	EB No. 2699	721	116	9
41909000	Vadodara (M Corp+OG)	Ward No. 10	EB No. 2700	648	17	21
41909000	Vadodara (M Corp+OG)	Ward No. 10	EB No. 2701	442	7	3
41909000	Vadodara (M Corp+OG)	Ward No. 10	EB No. 2702	350	4	5
41909000	Vadodara (M Corp+OG)	Ward No. 10	EB No. 2703	609	7	20
41909000	Vadodara (M Corp+OG)	Ward No. 10	EB No. 2704	398	6	7
41909000	Vadodara (M Corp+OG)	Ward No. 10	EB No. 2705	929	71	34
41909000	Vadodara (M Corp+OG)	Ward No. 10	EB No. 2706	857	12	225
41909000	Vadodara (M Corp+OG)	Ward No. 10	EB No. 2707	703	12	43
41909000	Vadodara (M Corp+OG)	Ward No. 10	EB No. 2708	775	6	14
41909000	Vadodara (M Corp+OG)	Ward No. 10	EB No. 2709	439	-	9
41909000	Vadodara (M Corp+OG)	Ward No. 10	EB No. 2710	329	-	14
41909000	Vadodara (M Corp+OG)	Ward No. 10	EB No. 2711	536	20	-
41909000	Vadodara (M Corp+OG)	Ward No. 10	EB No. 2712	696	35	33
41909000	Vadodara (M Corp+OG)	Ward No. 10	EB No. 2713	402	13	3
41909000	Vadodara (M Corp+OG)	Ward No. 10	EB No. 2714	67	-	5
41909000	Vadodara (M Corp+OG)	Ward No. 10	EB No. 2715	758	4	52
41909000	Vadodara (M Corp+OG)	Ward No. 10	EB No. 2716	792	19	75
41909000	Vadodara (M Corp+OG)	Ward No. 10	EB No. 2717	455	11	-
41909000	Vadodara (M Corp+OG)	Ward No. 10	EB No. 2718	408	8	48
41909000	Vadodara (M Corp+OG)	Ward No. 10	EB No. 2719	536	20	7
41909000	Vadodara (M Corp+OG)	Ward No. 10	EB No. 2720	480	27	8
41909000	Vadodara (M Corp+OG)	Ward No. 10	EB No. 2721	546	20	2
41909000	Vadodara (M Corp+OG)	Ward No. 10	EB No. 2722	576	4	-
41909000	Vadodara (M Corp+OG)	Ward No. 10	EB No. 2723	590	24	10
41909000	Vadodara (M Corp+OG)	Ward No. 10	EB No. 2724	639	492	15
41909000	Vadodara (M Corp+OG)	Ward No. 10	EB No. 2725	269	-	35
41909000	Vadodara (M Corp+OG)	Ward No. 10	EB No. 2726	527	154	11
41909000	Vadodara (M Corp+OG)	Ward No. 10	EB No. 2727	681	7	37
41909000	Vadodara (M Corp+OG)	Ward No. 10	EB No. 2728	528	-	6
41909000	Vadodara (M Corp+OG)	Ward No. 10	EB No. 2729	187	14	-
41909000	Vadodara (M Corp+OG)	Ward No. 10	EB No. 2730	562	-	4
41909000	Vadodara (M Corp+OG)	Ward No. 10	EB No. 2731	553	28	5
41909000	Vadodara (M Corp+OG)	Ward No. 10	EB No. 2732	554	28	16
41909000	Vadodara (M Corp+OG)	Ward No. 10	EB No. 2733	525	19	35
41909000	Vadodara (M Corp+OG)	Ward No. 10	EB No. 2734	539	73	57
41909000	Vadodara (M Corp+OG)	Ward No. 10	EB No. 2735	578	74	21
41909000	Vadodara (M Corp+OG)	Ward No. 10	EB No. 2736	723	-	-
41909000	Vadodara (M Corp+OG)	Ward No. 10	EB No. 2737	1008	349	20

## APPENDIX TO DISTRICT PRIMARY CENSUS ABSTRACT

## TOTAL, SCHEDULED CASTES AND SCHEDULED TRIBES POPULATION - URBAN BLOCK WISE

Location Code	Name of Town	Name of Ward	Boundaries of Urban Block / EB Number	Total Population	Scheduled Castes Population	Scheduled Tribes Population
1	2	3	4	5	6	7
41909000	Vadodara (M Corp+OG)	Ward No. 10	EB No. 2738	450	28	67
41909000	Vadodara (M Corp+OG)	Ward No. 10	EB No. 2739	391	40	16
41909000	Vadodara (M Corp+OG)	Ward No. 10	EB No. 2740	984	233	167
41909000	Vadodara (M Corp+OG)	Ward No. 10	EB No. 2743	45	-	44
41909000	Vadodara (M Corp+OG)	Ward No. 10	EB No. 2745	18	-	-
41909000	Vadodara (M Corp+OG)	Ward No. 10	EB No. 2746	26	-	-
41909000	Vadodara (M Corp+OG)	Ward No. 10	EB No. 2747	13	-	-
41909000	Vadodara (M Corp+OG)	Ward No. 10	EB No. 2748	9	-	-
41909000	Vadodara (M Corp+OG)	Ward No. 10	EB No. 2750	328	15	6
41909000	Vadodara (M Corp+OG)	Ward No. 10	EB No. 2751	335	120	14
41909000	Vadodara (M Corp+OG)	Ward No. 10	EB No. 2752	658	386	23
41909000	Vadodara (M Corp+OG)	Ward No. 10	EB No. 2753	611	8	15
41909000	Vadodara (M Corp+OG)	Ward No. 10	EB No. 2754	488	2	4
41909000	Vadodara (M Corp+OG)	Ward No. 10	EB No. 2755	487	-	3
41909000	Vadodara (M Corp+OG)	Ward No. 10	EB No. 2756	570	7	-
41909000	Vadodara (M Corp+OG)	Ward No. 10	EB No. 2757	249	-	-
41909000	Vadodara (M Corp+OG)	Ward No. 10	EB No. 2758	687	43	10
41909000	Vadodara (M Corp+OG)	Ward No. 10	EB No. 2759	408	6	10
41909000	Vadodara (M Corp+OG)	Ward No. 10	EB No. 2760	421	-	5
41909000	Vadodara (M Corp+OG)	Ward No. 10	EB No. 2761	366	5	14
41909000	Vadodara (M Corp+OG)	Ward No. 10	EB No. 2762	407	40	-
41909000	Vadodara (M Corp+OG)	Ward No. 10	EB No. 2763	220	20	6
41909000	Vadodara (M Corp+OG)	Ward No. 10	EB No. 2764	293	26	42
41909000	Vadodara (M Corp+OG)	Ward No. 10	EB No. 2765	578	119	42
41909000	Vadodara (M Corp+OG)	Ward No. 10	EB No. 2766	349	42	14
41909000	Vadodara (M Corp+OG)	Ward No. 10	EB No. 2767	637	35	33
41909000	Vadodara (M Corp+OG)	Ward No. 10	EB No. 2768	256	-	-
41909000	Vadodara (M Corp+OG)	Ward No. 10	EB No. 2769	259	-	4
41909000	Vadodara (M Corp+OG)	Ward No. 10	EB No. 2770	459	14	41
41909000	Vadodara (M Corp+OG)	Ward No. 10	EB No. 2771	629	59	19
41909000	Vadodara (M Corp+OG)	Ward No. 10	EB No. 2772	674	23	15
41909000	Vadodara (M Corp+OG)	Ward No. 10	EB No. 2773	501	5	17
41909000	Vadodara (M Corp+OG)	Ward No. 10	EB No. 2774	514	105	38
41909000	Vadodara (M Corp+OG)	Ward No. 10	EB No. 2775	510	49	52
41909000	Vadodara (M Corp+OG)	Ward No. 10	EB No. 2776	536	93	35
41909000	Vadodara (M Corp+OG)	Ward No. 10	EB No. 2777	553	56	47
41909000	Vadodara (M Corp+OG)	Ward No. 10	EB No. 2778	609	-	-
41909000	Vadodara (M Corp+OG)	Ward No. 10	EB No. 2779	558	11	23
41909000	Vadodara (M Corp+OG)	Ward No. 10	EB No. 2780	564	19	21
41909000	Vadodara (M Corp+OG)	Ward No. 10	EB No. 2781	575	8	-
41909000	Vadodara (M Corp+OG)	Ward No. 10	EB No. 2782	644	140	14
41909000	Vadodara (M Corp+OG)	Ward No. 10	EB No. 2783	670	44	4
41909000	Vadodara (M Corp+OG)	Ward No. 10	EB No. 2784	457	26	18
41909000	Vadodara (M Corp+OG)	Ward No. 10	EB No. 2785	164	-	-
41909000	Vadodara (M Corp+OG)	Ward No. 10	EB No. 2786	387	6	15
41909000	Vadodara (M Corp+OG)	Ward No. 10	EB No. 2787	605	13	43
41909000	Vadodara (M Corp+OG)	Ward No. 10	EB No. 2788	401	5	8
41909000	Vadodara (M Corp+OG)	Ward No. 10	EB No. 2789	536	34	88
41909000	Vadodara (M Corp+OG)	Ward No. 10	EB No. 2790	193	10	-
41909000	Vadodara (M Corp+OG)	Ward No. 10	EB No. 2791	533	21	136

## APPENDIX TO DISTRICT PRIMARY CENSUS ABSTRACT

## TOTAL, SCHEDULED CASTES AND SCHEDULED TRIBES POPULATION - URBAN BLOCK WISE

Location Code	Name of Town	Name of Ward	Boundaries of Urban Block / EB Number	Total Population	Scheduled Castes Population	Scheduled Tribes Population
1	2	3	4	5	6	7
41909000	Vadodara (M Corp+OG)	Ward No. 10	EB No. 2792	425	173	70
41909000	Vadodara (M Corp+OG)	Ward No. 10	EB No. 2793	357	25	104
41909000	Vadodara (M Corp+OG)	Ward No. 10	EB No. 2794	585	33	8
41909000	Vadodara (M Corp+OG)	Ward No. 10	EB No. 2795	650	-	5
41909000	Vadodara (M Corp+OG)	Ward No. 10	EB No. 2796	644	16	17
41909000	Vadodara (M Corp+OG)	Ward No. 10	EB No. 2797	470	14	20
41909000	Vadodara (M Corp+OG)	Ward No. 10	EB No. 2798	520	12	3
41909000	Vadodara (M Corp+OG)	Ward No. 10	EB No. 2799	457	10	-
41909000	Vadodara (M Corp+OG)	Ward No. 10	EB No. 2800	406	4	7
41909000	Vadodara (M Corp+OG)	Ward No. 10	EB No. 2801	159	-	-
41909000	Vadodara (M Corp+OG)	Ward No. 10	EB No. 2802	336	4	-
41909000	Vadodara (M Corp+OG)	Ward No. 10	EB No. 2803	565	29	2
41909000	Vadodara (M Corp+OG)	Ward No. 10	EB No. 2804	658	21	8
41909000	Vadodara (M Corp+OG)	Ward No. 10	EB No. 2805	223	17	8
41909000	Vadodara (M Corp+OG)	Ward No. 10	EB No. 2806	630	-	13
41909000	Vadodara (M Corp+OG)	Ward No. 10	EB No. 2807	81	-	-
41909000	Vadodara (M Corp+OG)	Ward No. 10	EB No. 2808	453	-	5
41909000	Vadodara (M Corp+OG)	Ward No. 10	EB No. 2809	593	5	-
41909000	Vadodara (M Corp+OG)	Ward No. 10	EB No. 2810	276	34	101
41909000	Vadodara (M Corp+OG)	Ward No. 10	EB No. 2811	544	-	-
41909000	Vadodara (M Corp+OG)	Ward No. 10	EB No. 2812	455	78	17
41909000	Vadodara (M Corp+OG)	Ward No. 10	EB No. 2813	533	15	40
41909000	Vadodara (M Corp+OG)	Ward No. 10	EB No. 2814	530	71	17
41909000	Vadodara (M Corp+OG)	Ward No. 10	EB No. 2815	517	22	1
41909000	Vadodara (M Corp+OG)	Ward No. 10	EB No. 2816	529	50	16
41909000	Vadodara (M Corp+OG)	Ward No. 10	EB No. 2817	547	4	-
41909000	Vadodara (M Corp+OG)	Ward No. 10	EB No. 2818	473	18	11
41909000	Vadodara (M Corp+OG)	Ward No. 10	EB No. 2819	617	50	36
41909000	Vadodara (M Corp+OG)	Ward No. 10	EB No. 2820	587	78	17
41909000	Vadodara (M Corp+OG)	Ward No. 10	EB No. 2821	247	13	9
41909000	Vadodara (M Corp+OG)	Ward No. 10	EB No. 2822	328	11	4
41909000	Vadodara (M Corp+OG)	Ward No. 10	EB No. 2823	289	28	5
41909000	Vadodara (M Corp+OG)	Ward No. 10	EB No. 2824	273	19	13
41909000	Vadodara (M Corp+OG)	Ward No. 10	EB No. 2825	235	6	-
41909000	Vadodara (M Corp+OG)	Ward No. 10	EB No. 2826	250	2	12
41909000	Vadodara (M Corp+OG)	Ward No. 10	EB No. 2827	433	13	6
41909000	Vadodara (M Corp+OG)	Ward No. 10	EB No. 2828	195	11	20
41909000	Vadodara (M Corp+OG)	Ward No. 10	EB No. 2829	166	-	23
41909000	Vadodara (M Corp+OG)	Ward No. 10	EB No. 2830	143	-	-
41909000	Vadodara (M Corp+OG)	Ward No. 10	EB No. 2831	545	85	26
41909000	Vadodara (M Corp+OG)	Ward No. 10	EB No. 2832	348	12	21
41909000	Vadodara (M Corp+OG)	Ward No. 10	EB No. 2833	417	13	10
41909000	Vadodara (M Corp+OG)	Ward No. 10	EB No. 2834	464	21	32
41909000	Vadodara (M Corp+OG)	Ward No. 10	EB No. 2835	340	29	90
41909000	Vadodara (M Corp+OG)	Ward No. 10	EB No. 2836	533	6	15
41909000	Vadodara (M Corp+OG)	Ward No. 10	EB No. 2837	642	-	2
41909000	Vadodara (M Corp+OG)	Ward No. 10	EB No. 2838	624	-	-
41909000	Vadodara (M Corp+OG)	Ward No. 10	EB No. 2839	735	-	7
41909000	Vadodara (M Corp+OG)	Ward No. 10	EB No. 2840	529	-	4
41909000	Vadodara (M Corp+OG)	Ward No. 10	EB No. 2841	785	-	4

## APPENDIX TO DISTRICT PRIMARY CENSUS ABSTRACT

## TOTAL, SCHEDULED CASTES AND SCHEDULED TRIBES POPULATION - URBAN BLOCK WISE

Location Code	Name of Town	Name of Ward	Boundaries of Urban Block / EB Number	Total Population	Scheduled Castes Population	Scheduled Tribes Population
1	2	3	4	5	6	7
41909000	Vadodara (M Corp+OG)	Ward No. 10	EB No. 2842	424	-	-
41909000	Vadodara (M Corp+OG)	Ward No. 10	EB No. 2843	447	4	34
41909000	Vadodara (M Corp+OG)	Ward No. 10	EB No. 2844	524	-	-
41909000	Vadodara (M Corp+OG)	Ward No. 10	EB No. 2845	336	-	3
41909000	Vadodara (M Corp+OG)	Ward No. 10	EB No. 2846	673	662	3
41909000	Vadodara (M Corp+OG)	Ward No. 10	EB No. 2847	433	-	-
41909000	Vadodara (M Corp+OG)	Ward No. 10	EB No. 2848	458	14	4
41909000	Vadodara (M Corp+OG)	Ward No. 10	EB No. 2849	745	37	47
41909000	Vadodara (M Corp+OG)	Ward No. 10	EB No. 2850	271	-	-
41909000	Vadodara (M Corp+OG)	Ward No. 10	EB No. 2851	514	-	31
41909000	Vadodara (M Corp+OG)	Ward No. 10	EB No. 2852	448	19	23
41909000	Vadodara (M Corp+OG)	Ward No. 10	EB No. 2853	596	-	-
41909000	Vadodara (M Corp+OG)	Ward No. 10	EB No. 2854	304	-	8
41909000	Vadodara (M Corp+OG)	Ward No. 10	EB No. 2855	384	-	-
41909000	Vadodara (M Corp+OG)	Ward No. 10	EB No. 2856	638	143	27
41909000	Vadodara (M Corp+OG)	Ward No. 10	EB No. 2857	283	-	-
41909000	Vadodara (M Corp+OG)	Ward No. 10	EB No. 2858	381	-	4
41909000	Vadodara (M Corp+OG)	Ward No. 10	EB No. 2859	526	-	-
41909000	Vadodara (M Corp+OG)	Ward No. 10	EB No. 2860	568	39	29
41909000	Vadodara (M Corp+OG)	Ward No. 10	EB No. 2861	366	-	-
41909000	Vadodara (M Corp+OG)	Ward No. 10	EB No. 2862	347	-	-
41909000	Vadodara (M Corp+OG)	Ward No. 10	EB No. 2863	376	-	2
41909000	Vadodara (M Corp+OG)	Ward No. 10	EB No. 2864	362	-	-
41909000	Vadodara (M Corp+OG)	Ward No. 10	EB No. 2865	582	5	-
41909000	Vadodara (M Corp+OG)	Ward No. 10	EB No. 2866	455	-	-
41909000	Vadodara (M Corp+OG)	Ward No. 10	EB No. 2867	365	-	9
41909000	Vadodara (M Corp+OG)	Ward No. 10	EB No. 2868	304	-	-
41909000	Vadodara (M Corp+OG)	Ward No. 10	EB No. 2869	583	236	3
41909000	Vadodara (M Corp+OG)	Ward No. 10	EB No. 2870	407	115	-
41909000	Vadodara (M Corp+OG)	Ward No. 10	EB No. 2871	436	6	-
41909000	Vadodara (M Corp+OG)	Ward No. 10	EB No. 2872	511	9	10
41909000	Vadodara (M Corp+OG)	Ward No. 10	EB No. 2873	488	17	-
41909000	Vadodara (M Corp+OG)	Ward No. 10	EB No. 2874	576	100	51
41909000	Vadodara (M Corp+OG)	Ward No. 10	EB No. 2875	413	-	9
41909000	Vadodara (M Corp+OG)	Ward No. 10	EB No. 2876	352	10	-
41909000	Vadodara (M Corp+OG)	Ward No. 10	EB No. 2877	273	-	-
41909000	Vadodara (M Corp+OG)	Ward No. 10	EB No. 2878	583	-	8
41909000	Vadodara (M Corp+OG)	Ward No. 10	EB No. 2879	337	8	33
41909000	Vadodara (M Corp+OG)	Ward No. 10	EB No. 2880	446	7	-
41909000	Vadodara (M Corp+OG)	Ward No. 10	EB No. 2881	492	-	196
41909000	Vadodara (M Corp+OG)	Ward No. 10	EB No. 2882	401	-	4
41909000	Vadodara (M Corp+OG)	Ward No. 10	EB No. 2883	396	3	-
41909000	Vadodara (M Corp+OG)	Ward No. 10	EB No. 2884	505	80	75
41909000	Vadodara (M Corp+OG)	Ward No. 10	EB No. 2885	516	3	21
41909000	Vadodara (M Corp+OG)	Ward No. 10	EB No. 2886	225	-	34
41909000	Vadodara (M Corp+OG)	Ward No. 10	EB No. 2887	375	-	3
41909000	Vadodara (M Corp+OG)	Ward No. 10	EB No. 2888	488	-	14
41909000	Vadodara (M Corp+OG)	Ward No. 10	EB No. 2889	109	-	23
41909000	Vadodara (M Corp+OG)	Ward No. 10	EB No. 2890	495	15	-
41909000	Vadodara (M Corp+OG)	Ward No. 10	EB No. 2891	757	52	20

## APPENDIX TO DISTRICT PRIMARY CENSUS ABSTRACT

## TOTAL, SCHEDULED CASTES AND SCHEDULED TRIBES POPULATION - URBAN BLOCK WISE

Location Code	Name of Town	Name of Ward	Boundaries of Urban Block / EB Number	Total Population	Scheduled Castes Population	Scheduled Tribes Population
1	2	3	4	5	6	7
41909000	Vadodara (M Corp+OG)	Ward No. 10	EB No. 2892	586	4	4
41909000	Vadodara (M Corp+OG)	Ward No. 10	EB No. 2893	433	5	4
41909000	Vadodara (M Corp+OG)	Ward No. 10	EB No. 2894	425	6	-
41909000	Vadodara (M Corp+OG)	Ward No. 10	EB No. 2895	370	23	-
41909000	Vadodara (M Corp+OG)	Ward No. 10	EB No. 2896	701	4	7
41909000	Vadodara (M Corp+OG)	Ward No. 10	EB No. 2897	444	-	-
41909000	Vadodara (M Corp+OG)	Ward No. 10	EB No. 2898	646	-	10
41909000	Vadodara (M Corp+OG)	Ward No. 10	EB No. 2899	546	4	-
41909000	Vadodara (M Corp+OG)	Ward No. 10	EB No. 2900	789	105	4
41909000	Vadodara (M Corp+OG)	Ward No. 10	EB No. 2901	530	52	33
41909000	Vadodara (M Corp+OG)	Ward No. 10	EB No. 2902	487	-	-
41909000	Vadodara (M Corp+OG)	Ward No. 10	EB No. 2903	433	-	8
41909000	Vadodara (M Corp+OG)	Ward No. 10	EB No. 2904	556	-	10
41909000	Vadodara (M Corp+OG)	Ward No. 10	EB No. 2905	527	9	9
41909000	Vadodara (M Corp+OG)	Ward No. 10	EB No. 2906	680	12	4
41909000	Vadodara (M Corp+OG)	Ward No. 10	EB No. 2907	627	89	9
41909000	Vadodara (M Corp+OG)	Ward No. 10	EB No. 2908	506	6	43
41909000	Vadodara (M Corp+OG)	Ward No. 10	EB No. 2909	563	9	10
41909000	Vadodara (M Corp+OG)	Ward No. 10	EB No. 2910	435	37	45
41909000	Vadodara (M Corp+OG)	Ward No. 10	EB No. 2911	622	41	26
41909000	Vadodara (M Corp+OG)	Ward No. 10	EB No. 2912	552	86	55
41909000	Vadodara (M Corp+OG)	Ward No. 10	EB No. 2913	326	6	4
41909000	Vadodara (M Corp+OG)	Ward No. 10	EB No. 2914	483	-	-
41909000	Vadodara (M Corp+OG)	Ward No. 10	EB No. 2915	776	49	-
41909000	Vadodara (M Corp+OG)	Ward No. 10	EB No. 2916	362	24	13
41909000	Vadodara (M Corp+OG)	Ward No. 10	EB No. 2917	508	7	-
41909000	Vadodara (M Corp+OG)	Ward No. 10	EB No. 2918	403	-	-
41909000	Vadodara (M Corp+OG)	Ward No. 10	EB No. 2919	286	7	-
41909000	Vadodara (M Corp+OG)	Ward No. 10	EB No. 2920	355	11	-
41909000	Vadodara (M Corp+OG)	Ward No. 10	EB No. 2921	482	9	3
41909000	Vadodara (M Corp+OG)	Ward No. 10	EB No. 2922	434	-	-
41909000	Vadodara (M Corp+OG)	Ward No. 10	EB No. 2923	353	15	7
41909000	Vadodara (M Corp+OG)	Ward No. 10	EB No. 2924	427	-	-
41909000	Vadodara (M Corp+OG)	Ward No. 10	EB No. 2925	495	7	-
41909000	Vadodara (M Corp+OG)	Ward No. 10	EB No. 2926	407	5	15
41909000	Vadodara (M Corp+OG)	Ward No. 10	EB No. 2927	296	30	33
41909000	Vadodara (M Corp+OG)	Ward No. 10	EB No. 2928	392	-	-
41909000	Vadodara (M Corp+OG)	Ward No. 10	EB No. 2929	588	34	20
41909000	Vadodara (M Corp+OG)	Ward No. 10	EB No. 2930	371	-	-
41909000	Vadodara (M Corp+OG)	Ward No. 10	EB No. 2931	344	9	-
41909000	Vadodara (M Corp+OG)	Ward No. 10	EB No. 2932	435	39	4
41909000	Vadodara (M Corp+OG)	Ward No. 10	EB No. 2933	409	13	-
41909000	Vadodara (M Corp+OG)	Ward No. 10	EB No. 2934	403	23	13
41909000	Vadodara (M Corp+OG)	Ward No. 10	EB No. 2935	435	40	15
41909000	Vadodara (M Corp+OG)	Ward No. 10	EB No. 2936	390	34	8
41909000	Vadodara (M Corp+OG)	Ward No. 10	EB No. 2937	247	6	33
41909000	Vadodara (M Corp+OG)	Ward No. 10	EB No. 2938	452	28	16
41909000	Vadodara (M Corp+OG)	Ward No. 10	EB No. 2939	507	17	17
41909000	Vadodara (M Corp+OG)	Ward No. 10	EB No. 2940	277	20	19
41909000	Vadodara (M Corp+OG)	Ward No. 10	EB No. 2941	451	252	7



## APPENDIX TO DISTRICT PRIMARY CENSUS ABSTRACT

## TOTAL, SCHEDULED CASTES AND SCHEDULED TRIBES POPULATION - URBAN BLOCK WISE

Location Code	Name of Town	Name of Ward	Boundaries of Urban Block / EB Number	Total Population	Scheduled Castes Population	Scheduled Tribes Population
1	2	3	4	5	6	7
41909000	Vadodara (M Corp+OG)	Ward No. 10	EB No. 2942	307	118	15
41909000	Vadodara (M Corp+OG)	Ward No. 10	EB No. 2943	254	3	8
41909000	Vadodara (M Corp+OG)	Ward No. 10	EB No. 2944	371	9	9
41909000	Vadodara (M Corp+OG)	Ward No. 10	EB No. 2945	342	-	8
41909000	Vadodara (M Corp+OG)	Ward No. 10	EB No. 2946	362	4	-
41909000	Vadodara (M Corp+OG)	Ward No. 10	EB No. 2947	345	7	9
41909000	Vadodara (M Corp+OG)	Ward No. 10	EB No. 2948	395	21	-
41909000	Vadodara (M Corp+OG)	Ward No. 10	EB No. 2949	445	51	22
41909000	Vadodara (M Corp+OG)	Ward No. 10	EB No. 2950	372	13	4
41909000	Vadodara (M Corp+OG)	Ward No. 10	EB No. 2951	436	-	4
41909000	Vadodara (M Corp+OG)	Ward No. 10	EB No. 2952	397	21	17
41909000	Vadodara (M Corp+OG)	Ward No. 10	EB No. 2953	460	-	2
41909000	Vadodara (M Corp+OG)	Ward No. 10	EB No. 2954	431	-	-
41909000	Vadodara (M Corp+OG)	Ward No. 10	EB No. 2955	370	-	-
41909000	Vadodara (M Corp+OG)	Ward No. 10	EB No. 2956	462	-	-
41909000	Vadodara (M Corp+OG)	Ward No. 10	EB No. 2957	451	-	4
41909000	Vadodara (M Corp+OG)	Ward No. 10	EB No. 2958	338	12	1
41909000	Vadodara (M Corp+OG)	Ward No. 10	EB No. 2959	419	-	-
41909000	Vadodara (M Corp+OG)	Ward No. 10	EB No. 2960	419	6	-
41909000	Vadodara (M Corp+OG)	Ward No. 10	EB No. 2961	308	-	-
41909000	Vadodara (M Corp+OG)	Ward No. 10	EB No. 2962	411	-	9
41909000	Vadodara (M Corp+OG)	Ward No. 10	EB No. 2963	215	-	8
41909000	Vadodara (M Corp+OG)	Ward No. 10	EB No. 2964	372	-	-
41909000	Vadodara (M Corp+OG)	Ward No. 10	EB No. 2965	390	15	-
41909000	Vadodara (M Corp+OG)	Ward No. 10	EB No. 2966	651	22	-
41909000	Vadodara (M Corp+OG)	Ward No. 10	EB No. 2967	519	3	13
41909000	Vadodara (M Corp+OG)	Ward No. 10	EB No. 2968	384	-	-
41909000	Vadodara (M Corp+OG)	Ward No. 10	EB No. 2969	397	-	-
41909000	Vadodara (M Corp+OG)	Ward No. 10	EB No. 2970	225	-	-
41909000	Vadodara (M Corp+OG)	Ward No. 10	EB No. 2971	404	-	5
41909000	Vadodara (M Corp+OG)	Ward No. 10	EB No. 2972	247	-	2
41909000	Vadodara (M Corp+OG)	Ward No. 10	EB No. 2973	571	-	71
41909000	Vadodara (M Corp+OG)	Ward No. 10	EB No. 2974	418	-	6
41909000	Vadodara (M Corp+OG)	Ward No. 10	EB No. 2975	344	15	21
41909000	Vadodara (M Corp+OG)	Ward No. 10	EB No. 2976	438	-	8
41909000	Vadodara (M Corp+OG)	Ward No. 10	EB No. 2977	541	-	-
41909000	Vadodara (M Corp+OG)	Ward No. 10	EB No. 2978	491	8	13
41909000	Vadodara (M Corp+OG)	Ward No. 10	EB No. 2979	549	-	4
41909000	Vadodara (M Corp+OG)	Ward No. 10	EB No. 2980	588	17	-
41909000	Vadodara (M Corp+OG)	Ward No. 10	EB No. 2981	622	13	-
41909000	Vadodara (M Corp+OG)	Ward No. 10	EB No. 2982	329	36	5
41909000	Vadodara (M Corp+OG)	Ward No. 10	EB No. 2983	364	-	10
41909000	Vadodara (M Corp+OG)	Ward No. 10	EB No. 2984	344	-	44
41909000	Vadodara (M Corp+OG)	Ward No. 10	EB No. 2985	343	-	5
41909000	Vadodara (M Corp+OG)	Ward No. 10	EB No. 2986	537	115	28
41909000	Vadodara (M Corp+OG)	Ward No. 10	EB No. 2987	367	-	10
41909000	Vadodara (M Corp+OG)	Ward No. 10	EB No. 2988	388	5	-
41909000	Vadodara (M Corp+OG)	Ward No. 10	EB No. 2989	370	4	-
41909000	Vadodara (M Corp+OG)	Ward No. 10	EB No. 2990	470	-	-
41909000	Vadodara (M Corp+OG)	Ward No. 10	EB No. 2991	250	-	-

## APPENDIX TO DISTRICT PRIMARY CENSUS ABSTRACT

## TOTAL, SCHEDULED CASTES AND SCHEDULED TRIBES POPULATION - URBAN BLOCK WISE

Location Code	Name of Town	Name of Ward	Boundaries of Urban Block / EB Number	Total Population	Scheduled Castes Population	Scheduled Tribes Population
1	2	3	4	5	6	7
41909000	Vadodara (M Corp+OG)	Ward No. 10	EB No. 2992	462	36	58
41909000	Vadodara (M Corp+OG)	Ward No. 10	EB No. 2993	713	210	169
41909000	Vadodara (M Corp+OG)	Ward No. 10	EB No. 2994	131	8	3
41909000	Vadodara (M Corp+OG)	Ward No. 10	EB No. 2995	476	29	22
41909000	Vadodara (M Corp+OG)	Ward No. 10	EB No. 2996	464	57	9
41909000	Vadodara (M Corp+OG)	Ward No. 10	EB No. 2997	409	14	4
41909000	Vadodara (M Corp+OG)	Ward No. 10	EB No. 2998	425	-	-
41909000	Vadodara (M Corp+OG)	Ward No. 10	EB No. 2999	124	-	-
41909000	Vadodara (M Corp+OG)	Ward No. 10	EB No. 3000	415	356	-
41909000	Vadodara (M Corp+OG)	Ward No. 10	EB No. 3001	502	121	4
41909000	Vadodara (M Corp+OG)	Ward No. 10	EB No. 3002	457	19	-
41909000	Vadodara (M Corp+OG)	Ward No. 10	EB No. 3003	503	-	4
41909000	Vadodara (M Corp+OG)	Ward No. 10	EB No. 3004	341	5	4
41909000	Vadodara (M Corp+OG)	Ward No. 10	EB No. 3005	419	-	-
41909000	Vadodara (M Corp+OG)	Ward No. 10	EB No. 3006	399	-	-
41909000	Vadodara (M Corp+OG)	Ward No. 10	EB No. 3007	268	13	9
41909000	Vadodara (M Corp+OG)	Ward No. 10	EB No. 3008	231	6	20
41909000	Vadodara (M Corp+OG)	Ward No. 10	EB No. 3009	264	13	12
41909000	Vadodara (M Corp+OG)	Ward No. 10	EB No. 3010	258	-	80
41909000	Vadodara (M Corp+OG)	Ward No. 10	EB No. 3011	594	5	26
41909000	Vadodara (M Corp+OG)	Ward No. 10	EB No. 3012	240	-	65
41909000	Vadodara (M Corp+OG)	Ward No. 10	EB No. 3013	680	-	7
41909000	Vadodara (M Corp+OG)	Ward No. 10	EB No. 3014	418	30	11
41909000	Vadodara (M Corp+OG)	Ward No. 10	EB No. 3015	184	17	6
41909000	Vadodara (M Corp+OG)	Ward No. 10	EB No. 3016	458	33	52
41909000	Vadodara (M Corp+OG)	Ward No. 10	EB No. 3017	401	-	45
41909000	Vadodara (M Corp+OG)	Ward No. 10	EB No. 3018	226	-	17
41909000	Vadodara (M Corp+OG)	Ward No. 10	EB No. 3019	483	-	13
41909000	Vadodara (M Corp+OG)	Ward No. 10	EB No. 3179	512	-	-
41909000	Vadodara (M Corp+OG)	Ward No. 11	EB No. 3020	818	119	-
41909000	Vadodara (M Corp+OG)	Ward No. 11	EB No. 3021	679	-	-
41909000	Vadodara (M Corp+OG)	Ward No. 11	EB No. 3022	475	78	5
41909000	Vadodara (M Corp+OG)	Ward No. 11	EB No. 3023	806	279	29
41909000	Vadodara (M Corp+OG)	Ward No. 11	EB No. 3024	745	29	73
41909000	Vadodara (M Corp+OG)	Ward No. 11	EB No. 3025	513	30	11
41909000	Vadodara (M Corp+OG)	Ward No. 11	EB No. 3026	756	71	87
41909000	Vadodara (M Corp+OG)	Ward No. 11	EB No. 3027	660	56	63
41909000	Vadodara (M Corp+OG)	Ward No. 11	EB No. 3028	678	172	128
41909000	Vadodara (M Corp+OG)	Ward No. 11	EB No. 3029	898	15	9
41909000	Vadodara (M Corp+OG)	Ward No. 11	EB No. 3030	779	104	10
41909000	Vadodara (M Corp+OG)	Ward No. 11	EB No. 3031	808	43	43
41909000	Vadodara (M Corp+OG)	Ward No. 11	EB No. 3032	719	7	6
41909000	Vadodara (M Corp+OG)	Ward No. 11	EB No. 3033	653	77	18
41909000	Vadodara (M Corp+OG)	Ward No. 11	EB No. 3034	729	3	6
41909000	Vadodara (M Corp+OG)	Ward No. 11	EB No. 3035	818	113	-
41909000	Vadodara (M Corp+OG)	Ward No. 11	EB No. 3036	858	8	157
41909000	Vadodara (M Corp+OG)	Ward No. 12	EB No. 3037	305	2	15
41909000	Vadodara (M Corp+OG)	Ward No. 12	EB No. 3038	743	49	187
41909000	Vadodara (M Corp+OG)	Ward No. 12	EB No. 3039	620	337	13
41909000	Vadodara (M Corp+OG)	Ward No. 12	EB No. 3040	410	10	63

## APPENDIX TO DISTRICT PRIMARY CENSUS ABSTRACT

## TOTAL, SCHEDULED CASTES AND SCHEDULED TRIBES POPULATION - URBAN BLOCK WISE

Location Code	Name of Town	Name of Ward	Boundaries of Urban Block / EB Number	Total Population	Scheduled Castes Population	Scheduled Tribes Population
1	2	3	4	5	6	7
41909000	Vadodara (M Corp+OG)	Ward No. 12	EB No. 3041	665	13	60
41909000	Vadodara (M Corp+OG)	Ward No. 12	EB No. 3042	336	14	22
41909000	Vadodara (M Corp+OG)	Ward No. 12	EB No. 3043	347	-	80
41909000	Vadodara (M Corp+OG)	Ward No. 12	EB No. 3044	561	97	37
41909000	Vadodara (M Corp+OG)	Ward No. 12	EB No. 3045	803	66	88
41909000	Vadodara (M Corp+OG)	Ward No. 12	EB No. 3046	414	10	88
41909000	Vadodara (M Corp+OG)	Ward No. 12	EB No. 3047	640	41	67
41909000	Vadodara (M Corp+OG)	Ward No. 12	EB No. 3048	411	-	55
41909000	Vadodara (M Corp+OG)	Ward No. 12	EB No. 3049	594	38	41
41909000	Vadodara (M Corp+OG)	Ward No. 12	EB No. 3050	699	-	7
41909000	Vadodara (M Corp+OG)	Ward No. 12	EB No. 3141	642	61	-
41909000	Vadodara (M Corp+OG)	Ward No. 12	EB No. 3142	633	165	-
41909000	Vadodara (M Corp+OG)	Ward No. 12	EB No. 3222	389	-	-
41909000	Vadodara (M Corp+OG)	Ward No. 12	EB No. 3223	121	-	-
41909000	Vadodara (M Corp+OG)	Ward No. 12	EB No. 3224	256	-	-
41909000	Vadodara (M Corp+OG)	Ward No. 12	EB No. 3225	279	-	5
41909000	Vadodara (M Corp+OG)	Ward No. 12	EB No. 3226	411	-	18
41909000	Vadodara (M Corp+OG)	Ward No. 12	EB No. 3227	175	22	-
41909000	Vadodara (M Corp+OG)	Ward No. 12	EB No. 3228	138	-	5
41909000	Vadodara (M Corp+OG)	Ward No. 12	EB No. 3229	371	26	3
41909000	Vadodara (M Corp+OG)	Ward No. 12	EB No. 3230	279	54	-
41909000	Vadodara (M Corp+OG)	Ward No. 12	EB No. 3231	290	9	9
41909000	Vadodara (M Corp+OG)	Ward No. 13	EB No. 3051	729	241	17
41909000	Vadodara (M Corp+OG)	Ward No. 13	EB No. 3052	553	25	-
41909000	Vadodara (M Corp+OG)	Ward No. 13	EB No. 3053	391	3	4
41909000	Vadodara (M Corp+OG)	Ward No. 13	EB No. 3054	704	-	323
41909000	Vadodara (M Corp+OG)	Ward No. 13	EB No. 3055	557	27	35
41909000	Vadodara (M Corp+OG)	Ward No. 13	EB No. 3056	845	75	79
41909000	Vadodara (M Corp+OG)	Ward No. 13	EB No. 3057	518	41	194
41909000	Vadodara (M Corp+OG)	Ward No. 13	EB No. 3143	618	89	17
41909000	Vadodara (M Corp+OG)	Ward No. 14	EB No. 3059	543	-	-
41909000	Vadodara (M Corp+OG)	Ward No. 14	EB No. 3060	367	-	8
41909000	Vadodara (M Corp+OG)	Ward No. 14	EB No. 3061	462	-	6
41909000	Vadodara (M Corp+OG)	Ward No. 14	EB No. 3062	599	-	15
41909000	Vadodara (M Corp+OG)	Ward No. 14	EB No. 3063	624	-	124
41909000	Vadodara (M Corp+OG)	Ward No. 14	EB No. 3064	610	19	92
41909000	Vadodara (M Corp+OG)	Ward No. 14	EB No. 3065	662	5	10
41909000	Vadodara (M Corp+OG)	Ward No. 14	EB No. 3066	538	29	6
41909000	Vadodara (M Corp+OG)	Ward No. 14	EB No. 3067	759	8	-
41909000	Vadodara (M Corp+OG)	Ward No. 14	EB No. 3068	762	67	220
41909000	Vadodara (M Corp+OG)	Ward No. 14	EB No. 3069	546	-	19
41909000	Vadodara (M Corp+OG)	Ward No. 14	EB No. 3070	1020	91	74
41909000	Vadodara (M Corp+OG)	Ward No. 14	EB No. 3071	663	5	5
41909000	Vadodara (M Corp+OG)	Ward No. 14	EB No. 3072	848	63	81
41909000	Vadodara (M Corp+OG)	Ward No. 14	EB No. 3073	699	18	5
41909000	Vadodara (M Corp+OG)	Ward No. 14	EB No. 3144	570	-	52
41909000	Vadodara (M Corp+OG)	Ward No. 14	EB No. 3145	577	-	76
41909000	Vadodara (M Corp+OG)	Ward No. 14	EB No. 3146	531	-	14
41909000	Vadodara (M Corp+OG)	Ward No. 14	EB No. 3147	969	29	-
41909000	Vadodara (M Corp+OG)	Ward No. 14	EB No. 3148	1086	49	5

## APPENDIX TO DISTRICT PRIMARY CENSUS ABSTRACT

## TOTAL, SCHEDULED CASTES AND SCHEDULED TRIBES POPULATION - URBAN BLOCK WISE

Location Code	Name of Town	Name of Ward	Boundaries of Urban Block / EB Number	Total Population	Scheduled Castes Population	Scheduled Tribes Population
1	2	3	4	5	6	7
41909000	Vadodara (M Corp+OG)	Ward No. 14	EB No. 3149	619	156	-
41909000	Vadodara (M Corp+OG)	Ward No. 14	EB No. 3150	975	32	17
41909000	Vadodara (M Corp+OG)	Ward No. 14	EB No. 3151	798	39	10
41909000	Vadodara (M Corp+OG)	Ward No. 14	EB No. 3152	667	19	-
41909000	Vadodara (M Corp+OG)	Ward No. 14	EB No. 3190	326	-	-
41909000	Vadodara (M Corp+OG)	Ward No. 14	EB No. 3191	488	161	19
41909000	Vadodara (M Corp+OG)	Ward No. 14	EB No. 3192	355	-	-
41909000	Vadodara (M Corp+OG)	Ward No. 14	EB No. 3193	478	5	-
41909000	Vadodara (M Corp+OG)	Ward No. 14	EB No. 3194	587	13	74
41909000	Vadodara (M Corp+OG)	Ward No. 14	EB No. 3195	374	-	45
41909000	Vadodara (M Corp+OG)	Ward No. 14	EB No. 3196	536	63	78
41909000	Vadodara (M Corp+OG)	Ward No. 14	EB No. 3197	629	407	8
41909000	Vadodara (M Corp+OG)	Ward No. 14	EB No. 3198	257	-	-
41909000	Vadodara (M Corp+OG)	Ward No. 15	EB No. 3074	1222	31	449
41909000	Vadodara (M Corp+OG)	Ward No. 15	EB No. 3075	941	30	48
41909000	Vadodara (M Corp+OG)	Ward No. 15	EB No. 3076	527	4	412
41909000	Vadodara (M Corp+OG)	Ward No. 15	EB No. 3077	922	48	49
41909000	Vadodara (M Corp+OG)	Ward No. 15	EB No. 3078	679	51	12
41909000	Vadodara (M Corp+OG)	Ward No. 15	EB No. 3079	645	4	47
41909000	Vadodara (M Corp+OG)	Ward No. 15	EB No. 3080	588	16	287
41909000	Vadodara (M Corp+OG)	Ward No. 15	EB No. 3081	576	56	36
41909000	Vadodara (M Corp+OG)	Ward No. 15	EB No. 3082	1013	143	15
41909000	Vadodara (M Corp+OG)	Ward No. 15	EB No. 3153	691	2	127
41909000	Vadodara (M Corp+OG)	Ward No. 15	EB No. 3154	800	8	6
41909000	Vadodara (M Corp+OG)	Ward No. 16	EB No. 3083	607	11	88
41909000	Vadodara (M Corp+OG)	Ward No. 16	EB No. 3084	721	135	130
41909000	Vadodara (M Corp+OG)	Ward No. 16	EB No. 3085	588	27	63
41909000	Vadodara (M Corp+OG)	Ward No. 16	EB No. 3086	1276	54	499
41909000	Vadodara (M Corp+OG)	Ward No. 16	EB No. 3087	1118	80	458
41909000	Vadodara (M Corp+OG)	Ward No. 16	EB No. 3088	385	19	5
41909000	Vadodara (M Corp+OG)	Ward No. 16	EB No. 3089	479	21	18
41909000	Vadodara (M Corp+OG)	Ward No. 16	EB No. 3090	396	50	22
41909000	Vadodara (M Corp+OG)	Ward No. 16	EB No. 3091	438	22	38
41909000	Vadodara (M Corp+OG)	Ward No. 16	EB No. 3092	426	71	46
41909000	Vadodara (M Corp+OG)	Ward No. 16	EB No. 3155	804	39	78
41909000	Vadodara (M Corp+OG)	Ward No. 16	EB No. 3203	423	-	35
41909000	Vadodara (M Corp+OG)	Ward No. 16	EB No. 3204	384	-	9
41909000	Vadodara (M Corp+OG)	Ward No. 16	EB No. 3205	417	-	-
41909000	Vadodara (M Corp+OG)	Ward No. 16	EB No. 3206	404	-	109
41909000	Vadodara (M Corp+OG)	Ward No. 16	EB No. 3207	397	-	18
41909000	Vadodara (M Corp+OG)	Ward No. 16	EB No. 3208	394	-	20
41909000	Vadodara (M Corp+OG)	Ward No. 16	EB No. 3209	411	2	-
41909000	Vadodara (M Corp+OG)	Ward No. 16	EB No. 3210	397	-	-
41909000	Vadodara (M Corp+OG)	Ward No. 16	EB No. 3211	455	-	-
41909000	Vadodara (M Corp+OG)	Ward No. 16	EB No. 3212	237	-	10
41909000	Vadodara (M Corp+OG)	Ward No. 16	EB No. 3213	412	4	116
41909000	Vadodara (M Corp+OG)	Ward No. 16	EB No. 3214	159	-	10
41909000	Vadodara (M Corp+OG)	Ward No. 16	EB No. 3215	46	-	-
41909000	Vadodara (M Corp+OG)	Ward No. 16	EB No. 3216	319	-	-
41909000	Vadodara (M Corp+OG)	Ward No. 16	EB No. 3217	385	198	-

## APPENDIX TO DISTRICT PRIMARY CENSUS ABSTRACT

## TOTAL, SCHEDULED CASTES AND SCHEDULED TRIBES POPULATION - URBAN BLOCK WISE

Location Code	Name of Town	Name of Ward	Boundaries of Urban Block / EB Number	Total Population	Scheduled Castes Population	Scheduled Tribes Population
1	2	3	4	5	6	7
41909000	Vadodara (M Corp+OG)	Ward No. 16	EB No. 3218	432	18	17
41909000	Vadodara (M Corp+OG)	Ward No. 17	EB No. 3093	628	29	3
41909000	Vadodara (M Corp+OG)	Ward No. 17	EB No. 3094	706	529	5
41909000	Vadodara (M Corp+OG)	Ward No. 17	EB No. 3095	673	57	6
41909000	Vadodara (M Corp+OG)	Ward No. 17	EB No. 3096	515	-	47
41909000	Vadodara (M Corp+OG)	Ward No. 17	EB No. 3097	745	29	74
41909000	Vadodara (M Corp+OG)	Ward No. 17	EB No. 3133	612	-	-
41909000	Vadodara (M Corp+OG)	Ward No. 17	EB No. 3134	554	-	26
41909000	Vadodara (M Corp+OG)	Ward No. 17	EB No. 3135	716	68	24
41909000	Vadodara (M Corp+OG)	Ward No. 17	EB No. 3136	635	-	15
41909000	Vadodara (M Corp+OG)	Ward No. 17	EB No. 3137	605	18	163
41909000	Vadodara (M Corp+OG)	Ward No. 17	EB No. 3138	470	11	55
41909000	Vadodara (M Corp+OG)	Ward No. 17	EB No. 3139	516	85	139
41909000	Vadodara (M Corp+OG)	Ward No. 17	EB No. 3140	709	23	138
41909000	Vadodara (M Corp+OG)	Ward No. 18	EB No. 3098	489	142	3
41909000	Vadodara (M Corp+OG)	Ward No. 18	EB No. 3099	563	-	29
41909000	Vadodara (M Corp+OG)	Ward No. 18	EB No. 3100	570	29	78
41909000	Vadodara (M Corp+OG)	Ward No. 18	EB No. 3101	485	49	154
41909000	Vadodara (M Corp+OG)	Ward No. 19	EB No. 3102	867	-	5
41909000	Vadodara (M Corp+OG)	Ward No. 19	EB No. 3103	208	-	-
41909000	Vadodara (M Corp+OG)	Ward No. 19	EB No. 3104	583	6	5
41909000	Vadodara (M Corp+OG)	Ward No. 19	EB No. 3105	435	-	-
41909000	Vadodara (M Corp+OG)	Ward No. 19	EB No. 3106	599	21	12
41909000	Vadodara (M Corp+OG)	Ward No. 19	EB No. 3107	837	14	34
41909000	Vadodara (M Corp+OG)	Ward No. 19	EB No. 3108	670	-	-
41909000	Vadodara (M Corp+OG)	Ward No. 19	EB No. 3109	1276	-	9
41909000	Vadodara (M Corp+OG)	Ward No. 19	EB No. 3110	363	2	14
41909000	Vadodara (M Corp+OG)	Ward No. 19	EB No. 3111	579	19	-
41909000	Vadodara (M Corp+OG)	Ward No. 19	EB No. 3112	815	-	-
41909000	Vadodara (M Corp+OG)	Ward No. 19	EB No. 3113	335	18	-
41909000	Vadodara (M Corp+OG)	Ward No. 19	EB No. 3114	660	255	-
41909000	Vadodara (M Corp+OG)	Ward No. 19	EB No. 3115	344	254	-
41909000	Vadodara (M Corp+OG)	Ward No. 19	EB No. 3116	167	70	-
41909000	Vadodara (M Corp+OG)	Ward No. 19	EB No. 3117	648	7	5
41909000	Vadodara (M Corp+OG)	Ward No. 19	EB No. 3118	615	-	-
41909000	Vadodara (M Corp+OG)	Ward No. 19	EB No. 3119	379	43	61
41909000	Vadodara (M Corp+OG)	Ward No. 19	EB No. 3120	637	-	-
41909000	Vadodara (M Corp+OG)	Ward No. 19	EB No. 3121	674	176	29
41909000	Vadodara (M Corp+OG)	Ward No. 19	EB No. 3122	866	148	22
41909000	Vadodara (M Corp+OG)	Ward No. 19	EB No. 3123	452	-	-
41909000	Vadodara (M Corp+OG)	Ward No. 19	EB No. 3124	35	-	-
41909000	Vadodara (M Corp+OG)	Ward No. 19	EB No. 3125	722	134	33
41909000	Vadodara (M Corp+OG)	Ward No. 19	EB No. 3126	445	15	165
41909000	Vadodara (M Corp+OG)	Ward No. 19	EB No. 3127	407	26	110
41909000	Vadodara (M Corp+OG)	Ward No. 19	EB No. 3128	593	43	145
41909000	Vadodara (M Corp+OG)	Ward No. 19	EB No. 3129	456	4	-
41909000	Vadodara (M Corp+OG)	Ward No. 19	EB No. 3130	387	24	42
41909000	Vadodara (M Corp+OG)	Ward No. 19	EB No. 3156	603	-	-
41909000	Vadodara (M Corp+OG)	Ward No. 19	EB No. 3157	554	5	-
41909000	Vadodara (M Corp+OG)	Ward No. 19	EB No. 3158	584	76	12

## APPENDIX TO DISTRICT PRIMARY CENSUS ABSTRACT

## TOTAL, SCHEDULED CASTES AND SCHEDULED TRIBES POPULATION - URBAN BLOCK WISE

Location Code	Name of Town	Name of Ward	Boundaries of Urban Block / EB Number	Total Population	Scheduled Castes Population	Scheduled Tribes Population
1	2	3	4	5	6	7
41909000	Vadodara (M Corp+OG)	Ward No. 19	EB No. 3159	939	108	9
41909000	Vadodara (M Corp+OG)	Ward No. 19	EB No. 3160	850	87	18
41909000	Vadodara (M Corp+OG)	Ward No. 19	EB No. 3161	442	13	93
41909000	Vadodara (M Corp+OG)	Ward No. 19	EB No. 3162	575	15	27
41909000	Vadodara (M Corp+OG)	Ward No. 19	EB No. 3163	649	6	122
41909000	Vadodara (M Corp+OG)	Ward No. 19	EB No. 3199	402	18	125
41909000	Vadodara (M Corp+OG)	Ward No. 19	EB No. 3200	327	-	69
41909000	Vadodara (M Corp+OG)	Ward No. 19	EB No. 3201	403	1	91
41909000	Vadodara (M Corp+OG)	Ward No. 19	EB No. 3202	399	10	77
41909000	Vadodara (M Corp+OG)	Ward No. 19	EB No. 3219	397	100	6
41909000	Vadodara (M Corp+OG)	Ward No. 19	EB No. 3220	412	19	6
41909000	Vadodara (M Corp+OG)	Ward No. 19	EB No. 3221	343	91	107
41910000	Tarsali (CT)	Ward No. 1	EB No. 1	408	-	-
41910000	Tarsali (CT)	Ward No. 1	EB No. 2	578	-	3
41910000	Tarsali (CT)	Ward No. 1	EB No. 3	497	-	-
41910000	Tarsali (CT)	Ward No. 1	EB No. 4	545	82	4
41910000	Tarsali (CT)	Ward No. 1	EB No. 5	438	-	-
41910000	Tarsali (CT)	Ward No. 1	EB No. 6	164	108	18
41910000	Tarsali (CT)	Ward No. 1	EB No. 7	635	152	15
41910000	Tarsali (CT)	Ward No. 1	EB No. 8	589	20	-
41910000	Tarsali (CT)	Ward No. 1	EB No. 9	347	11	8
41910000	Tarsali (CT)	Ward No. 1	EB No. 10	902	109	12
41910000	Tarsali (CT)	Ward No. 1	EB No. 11	603	3	33
41910000	Tarsali (CT)	Ward No. 1	EB No. 12	560	3	4
41910000	Tarsali (CT)	Ward No. 1	EB No. 13	339	-	-
41910000	Tarsali (CT)	Ward No. 1	EB No. 14	708	13	66
41910000	Tarsali (CT)	Ward No. 1	EB No. 15	594	-	321
41910000	Tarsali (CT)	Ward No. 1	EB No. 16	869	78	134
41910000	Tarsali (CT)	Ward No. 1	EB No. 17	484	24	26
41910000	Tarsali (CT)	Ward No. 1	EB No. 18	483	42	11
41910000	Tarsali (CT)	Ward No. 1	EB No. 19	434	13	8
41910000	Tarsali (CT)	Ward No. 1	EB No. 20	419	8	-
41910000	Tarsali (CT)	Ward No. 1	EB No. 21	322	18	8
41910000	Tarsali (CT)	Ward No. 1	EB No. 22	307	7	3
41910000	Tarsali (CT)	Ward No. 1	EB No. 23	284	20	7
41910000	Tarsali (CT)	Ward No. 1	EB No. 25	512	67	33
41910000	Tarsali (CT)	Ward No. 1	EB No. 26	518	40	9
41910000	Tarsali (CT)	Ward No. 2	EB No. 27	581	8	15
41910000	Tarsali (CT)	Ward No. 2	EB No. 28	606	47	-
41910000	Tarsali (CT)	Ward No. 2	EB No. 29	618	53	4
41910000	Tarsali (CT)	Ward No. 2	EB No. 30	639	108	-
41910000	Tarsali (CT)	Ward No. 2	EB No. 31	525	47	9
41910000	Tarsali (CT)	Ward No. 2	EB No. 32	477	30	-
41910000	Tarsali (CT)	Ward No. 2	EB No. 33	548	26	37
41910000	Tarsali (CT)	Ward No. 2	EB No. 34	678	139	18
41910000	Tarsali (CT)	Ward No. 2	EB No. 35	259	30	15
41910000	Tarsali (CT)	Ward No. 2	EB No. 36	424	26	18
41910000	Tarsali (CT)	Ward No. 2	EB No. 37	305	38	-
41910000	Tarsali (CT)	Ward No. 2	EB No. 38	101	27	-
41910000	Tarsali (CT)	Ward No. 2	EB No. 39	463	240	11

## APPENDIX TO DISTRICT PRIMARY CENSUS ABSTRACT

## TOTAL, SCHEDULED CASTES AND SCHEDULED TRIBES POPULATION - URBAN BLOCK WISE

Location Code	Name of Town	Name of Ward	Boundaries of Urban Block / EB Number	Total Population	Scheduled Castes Population	Scheduled Tribes Population
1	2	3	4	5	6	7
41910000	Tarsali (CT)	Ward No. 2	EB No. 40	661	119	12
41910000	Tarsali (CT)	Ward No. 2	EB No. 41	369	53	-
41910000	Tarsali (CT)	Ward No. 2	EB No. 42	630	37	5
41910000	Tarsali (CT)	Ward No. 2	EB No. 43	590	46	27
41910000	Tarsali (CT)	Ward No. 2	EB No. 44	602	-	-
41910000	Tarsali (CT)	Ward No. 2	EB No. 45	604	4	-
41910000	Tarsali (CT)	Ward No. 2	EB No. 46	659	25	7
41910000	Tarsali (CT)	Ward No. 2	EB No. 47	711	31	6
41910000	Tarsali (CT)	Ward No. 2	EB No. 48	656	52	7
41910000	Tarsali (CT)	Ward No. 2	EB No. 49	653	36	18
41910000	Tarsali (CT)	Ward No. 2	EB No. 50	610	12	7
41910000	Tarsali (CT)	Ward No. 2	EB No. 51	684	35	35
41910000	Tarsali (CT)	Ward No. 2	EB No. 52	514	80	34
41911000	Vaghodia INA (INA)	Ward No. 1	EB No. 1	445	59	93
41911000	Vaghodia INA (INA)	Ward No. 1	EB No. 2	516	8	50
41912000	Chhota Udaipur (M)	Ward No. 1	EB No. 1	645	9	42
41912000	Chhota Udaipur (M)	Ward No. 1	EB No. 2	647	-	4
41912000	Chhota Udaipur (M)	Ward No. 1	EB No. 3	249	-	1
41912000	Chhota Udaipur (M)	Ward No. 1	EB No. 4	404	4	26
41912000	Chhota Udaipur (M)	Ward No. 1	EB No. 5	430	4	156
41912000	Chhota Udaipur (M)	Ward No. 1	EB No. 6	144	12	14
41912000	Chhota Udaipur (M)	Ward No. 1	EB No. 7	272	-	48
41912000	Chhota Udaipur (M)	Ward No. 1	EB No. 8	624	13	484
41912000	Chhota Udaipur (M)	Ward No. 2	EB No. 9	545	55	239
41912000	Chhota Udaipur (M)	Ward No. 2	EB No. 10	317	41	145
41912000	Chhota Udaipur (M)	Ward No. 2	EB No. 11	652	9	181
41912000	Chhota Udaipur (M)	Ward No. 2	EB No. 12	460	6	66
41912000	Chhota Udaipur (M)	Ward No. 2	EB No. 13	278	3	8
41912000	Chhota Udaipur (M)	Ward No. 2	EB No. 14	382	28	66
41912000	Chhota Udaipur (M)	Ward No. 3	EB No. 15	586	-	211
41912000	Chhota Udaipur (M)	Ward No. 3	EB No. 16	389	4	54
41912000	Chhota Udaipur (M)	Ward No. 3	EB No. 17	123	7	13
41912000	Chhota Udaipur (M)	Ward No. 3	EB No. 18	289	-	4
41912000	Chhota Udaipur (M)	Ward No. 3	EB No. 19	327	9	31
41912000	Chhota Udaipur (M)	Ward No. 3	EB No. 20	394	-	-
41912000	Chhota Udaipur (M)	Ward No. 3	EB No. 21	416	-	253
41912000	Chhota Udaipur (M)	Ward No. 3	EB No. 22	300	-	71
41912000	Chhota Udaipur (M)	Ward No. 4	EB No. 23	240	9	3
41912000	Chhota Udaipur (M)	Ward No. 4	EB No. 24	362	5	11
41912000	Chhota Udaipur (M)	Ward No. 4	EB No. 25	449	-	8
41912000	Chhota Udaipur (M)	Ward No. 4	EB No. 26	619	-	-
41912000	Chhota Udaipur (M)	Ward No. 4	EB No. 27	838	-	111
41912000	Chhota Udaipur (M)	Ward No. 4	EB No. 28	546	8	152
41912000	Chhota Udaipur (M)	Ward No. 4	EB No. 29	532	-	257
41912000	Chhota Udaipur (M)	Ward No. 5	EB No. 30	373	-	-
41912000	Chhota Udaipur (M)	Ward No. 5	EB No. 31	671	6	209
41912000	Chhota Udaipur (M)	Ward No. 5	EB No. 32	444	-	118
41912000	Chhota Udaipur (M)	Ward No. 5	EB No. 33	276	112	98
41912000	Chhota Udaipur (M)	Ward No. 5	EB No. 34	413	348	-
41912000	Chhota Udaipur (M)	Ward No. 5	EB No. 35	350	8	126

## APPENDIX TO DISTRICT PRIMARY CENSUS ABSTRACT

## TOTAL, SCHEDULED CASTES AND SCHEDULED TRIBES POPULATION - URBAN BLOCK WISE

Location Code	Name of Town	Name of Ward	Boundaries of Urban Block / EB Number	Total Population	Scheduled Castes Population	Scheduled Tribes Population
1	2	3	4	5	6	7
41912000	Chhota Udaipur (M)	Ward No. 5	EB No. 36	403	-	345
41912000	Chhota Udaipur (M)	Ward No. 5	EB No. 37	199	29	134
41912000	Chhota Udaipur (M)	Ward No. 5	EB No. 50	262	115	106
41912000	Chhota Udaipur (M)	Ward No. 6	EB No. 38	258	61	59
41912000	Chhota Udaipur (M)	Ward No. 6	EB No. 39	392	8	154
41912000	Chhota Udaipur (M)	Ward No. 6	EB No. 40	449	-	222
41912000	Chhota Udaipur (M)	Ward No. 6	EB No. 41	337	15	211
41912000	Chhota Udaipur (M)	Ward No. 6	EB No. 42	792	11	134
41912000	Chhota Udaipur (M)	Ward No. 7	EB No. 43	1001	13	575
41912000	Chhota Udaipur (M)	Ward No. 7	EB No. 44	562	-	38
41912000	Chhota Udaipur (M)	Ward No. 7	EB No. 45	618	-	-
41912000	Chhota Udaipur (M)	Ward No. 7	EB No. 46	931	-	25
41912000	Chhota Udaipur (M)	Ward No. 7	EB No. 47	448	4	64
41912000	Chhota Udaipur (M)	Ward No. 7	EB No. 48	564	8	161
41912000	Chhota Udaipur (M)	Ward No. 7	EB No. 49	506	5	82
41912000	Chhota Udaipur (M)	Ward No. 7	EB No. 51	503	24	142
41913000	Bodeli (CT)	Ward No. 1	EB No. 1	572	36	75
41913000	Bodeli (CT)	Ward No. 1	EB No. 2	588	56	192
41913000	Bodeli (CT)	Ward No. 1	EB No. 3	492	11	177
41913000	Bodeli (CT)	Ward No. 2	EB No. 4	588	-	17
41913000	Bodeli (CT)	Ward No. 2	EB No. 5	351	-	99
41913000	Bodeli (CT)	Ward No. 2	EB No. 6	424	12	109
41913000	Bodeli (CT)	Ward No. 3	EB No. 7	570	39	36
41913000	Bodeli (CT)	Ward No. 3	EB No. 8	563	-	102
41913000	Bodeli (CT)	Ward No. 4	EB No. 9	531	-	38
41913000	Bodeli (CT)	Ward No. 4	EB No. 10	559	-	5
41913000	Bodeli (CT)	Ward No. 4	EB No. 11	562	-	59
41913000	Bodeli (CT)	Ward No. 4	EB No. 12	667	4	50
41913000	Bodeli (CT)	Ward No. 5	EB No. 13	428	14	36
41913000	Bodeli (CT)	Ward No. 5	EB No. 14	662	9	34
41913000	Bodeli (CT)	Ward No. 5	EB No. 15	905	-	56
41913000	Bodeli (CT)	Ward No. 6	EB No. 16	346	5	31
41913000	Bodeli (CT)	Ward No. 6	EB No. 17	448	-	-
41913000	Bodeli (CT)	Ward No. 6	EB No. 18	625	115	-
41913000	Bodeli (CT)	Ward No. 6	EB No. 19	609	55	113
41914000	Dabhoi (M)	Ward No. 1	EB No. 1	453	-	-
41914000	Dabhoi (M)	Ward No. 1	EB No. 2	367	-	-
41914000	Dabhoi (M)	Ward No. 1	EB No. 3	489	-	-
41914000	Dabhoi (M)	Ward No. 1	EB No. 4	594	3	-
41914000	Dabhoi (M)	Ward No. 1	EB No. 5	802	-	11
41914000	Dabhoi (M)	Ward No. 1	EB No. 6	140	-	-
41914000	Dabhoi (M)	Ward No. 1	EB No. 7	311	-	5
41914000	Dabhoi (M)	Ward No. 1	EB No. 8	458	-	8
41914000	Dabhoi (M)	Ward No. 1	EB No. 9	526	5	92
41914000	Dabhoi (M)	Ward No. 1	EB No. 10	467	25	9
41914000	Dabhoi (M)	Ward No. 1	EB No. 11	663	25	33
41914000	Dabhoi (M)	Ward No. 2	EB No. 12	355	-	-
41914000	Dabhoi (M)	Ward No. 2	EB No. 13	423	-	-
41914000	Dabhoi (M)	Ward No. 2	EB No. 14	413	-	4
41914000	Dabhoi (M)	Ward No. 2	EB No. 15	798	27	246



## APPENDIX TO DISTRICT PRIMARY CENSUS ABSTRACT

## TOTAL, SCHEDULED CASTES AND SCHEDULED TRIBES POPULATION - URBAN BLOCK WISE

Location Code	Name of Town	Name of Ward	Boundaries of Urban Block / EB Number	Total Population	Scheduled Castes Population	Scheduled Tribes Population
1	2	3	4	5	6	7
41914000	Dabhoi (M)	Ward No. 2	EB No. 16	458	5	38
41914000	Dabhoi (M)	Ward No. 2	EB No. 17	295	-	9
41914000	Dabhoi (M)	Ward No. 2	EB No. 18	240	-	4
41914000	Dabhoi (M)	Ward No. 2	EB No. 19	752	-	-
41914000	Dabhoi (M)	Ward No. 2	EB No. 20	948	8	264
41914000	Dabhoi (M)	Ward No. 2	EB No. 21	729	-	79
41914000	Dabhoi (M)	Ward No. 2	EB No. 22	851	-	-
41914000	Dabhoi (M)	Ward No. 2	EB No. 99	651	10	244
41914000	Dabhoi (M)	Ward No. 3	EB No. 23	392	17	-
41914000	Dabhoi (M)	Ward No. 3	EB No. 24	509	8	35
41914000	Dabhoi (M)	Ward No. 3	EB No. 25	861	296	76
41914000	Dabhoi (M)	Ward No. 3	EB No. 26	568	12	113
41914000	Dabhoi (M)	Ward No. 3	EB No. 27	385	5	15
41914000	Dabhoi (M)	Ward No. 3	EB No. 28	590	-	103
41914000	Dabhoi (M)	Ward No. 3	EB No. 29	487	9	-
41914000	Dabhoi (M)	Ward No. 3	EB No. 30	384	-	-
41914000	Dabhoi (M)	Ward No. 3	EB No. 31	530	2	53
41914000	Dabhoi (M)	Ward No. 3	EB No. 32	733	-	650
41914000	Dabhoi (M)	Ward No. 3	EB No. 33	821	9	159
41914000	Dabhoi (M)	Ward No. 3	EB No. 34	629	45	190
41914000	Dabhoi (M)	Ward No. 4	EB No. 35	439	-	16
41914000	Dabhoi (M)	Ward No. 4	EB No. 36	204	-	19
41914000	Dabhoi (M)	Ward No. 4	EB No. 37	282	-	16
41914000	Dabhoi (M)	Ward No. 4	EB No. 38	364	5	12
41914000	Dabhoi (M)	Ward No. 4	EB No. 39	274	-	10
41914000	Dabhoi (M)	Ward No. 4	EB No. 40	342	-	10
41914000	Dabhoi (M)	Ward No. 4	EB No. 41	373	-	17
41914000	Dabhoi (M)	Ward No. 4	EB No. 42	376	-	11
41914000	Dabhoi (M)	Ward No. 4	EB No. 43	531	11	59
41914000	Dabhoi (M)	Ward No. 4	EB No. 44	473	8	42
41914000	Dabhoi (M)	Ward No. 4	EB No. 45	320	-	4
41914000	Dabhoi (M)	Ward No. 4	EB No. 46	442	7	72
41914000	Dabhoi (M)	Ward No. 4	EB No. 47	502	2	156
41914000	Dabhoi (M)	Ward No. 4	EB No. 48	514	-	182
41914000	Dabhoi (M)	Ward No. 5	EB No. 49	547	-	97
41914000	Dabhoi (M)	Ward No. 5	EB No. 50	459	-	80
41914000	Dabhoi (M)	Ward No. 5	EB No. 51	441	-	116
41914000	Dabhoi (M)	Ward No. 5	EB No. 52	363	-	17
41914000	Dabhoi (M)	Ward No. 5	EB No. 53	348	-	-
41914000	Dabhoi (M)	Ward No. 5	EB No. 54	422	-	-
41914000	Dabhoi (M)	Ward No. 5	EB No. 55	529	-	206
41914000	Dabhoi (M)	Ward No. 5	EB No. 56	419	239	78
41914000	Dabhoi (M)	Ward No. 5	EB No. 57	465	-	123
41914000	Dabhoi (M)	Ward No. 5	EB No. 58	626	-	20
41914000	Dabhoi (M)	Ward No. 5	EB No. 59	620	-	9
41914000	Dabhoi (M)	Ward No. 5	EB No. 60	654	-	9
41914000	Dabhoi (M)	Ward No. 5	EB No. 61	689	-	20
41914000	Dabhoi (M)	Ward No. 5	EB No. 62	657	-	15
41914000	Dabhoi (M)	Ward No. 5	EB No. 63	577	-	14
41914000	Dabhoi (M)	Ward No. 5	EB No. 64	432	5	11

## APPENDIX TO DISTRICT PRIMARY CENSUS ABSTRACT

## TOTAL, SCHEDULED CASTES AND SCHEDULED TRIBES POPULATION - URBAN BLOCK WISE

Location Code	Name of Town	Name of Ward	Boundaries of Urban Block / EB Number	Total Population	Scheduled Castes Population	Scheduled Tribes Population
1	2	3	4	5	6	7
41914000	Dabhoi (M)	Ward No. 5	EB No. 65	555	39	4
41914000	Dabhoi (M)	Ward No. 5	EB No. 66	321	12	23
41914000	Dabhoi (M)	Ward No. 6	EB No. 67	653	18	387
41914000	Dabhoi (M)	Ward No. 6	EB No. 68	791	6	610
41914000	Dabhoi (M)	Ward No. 6	EB No. 69	768	228	216
41914000	Dabhoi (M)	Ward No. 6	EB No. 70	330	-	120
41914000	Dabhoi (M)	Ward No. 6	EB No. 71	720	1	196
41914000	Dabhoi (M)	Ward No. 6	EB No. 72	1064	161	123
41914000	Dabhoi (M)	Ward No. 6	EB No. 73	751	156	64
41914000	Dabhoi (M)	Ward No. 6	EB No. 74	747	25	114
41914000	Dabhoi (M)	Ward No. 6	EB No. 75	584	107	35
41914000	Dabhoi (M)	Ward No. 6	EB No. 76	907	88	316
41914000	Dabhoi (M)	Ward No. 6	EB No. 77	1308	15	1010
41914000	Dabhoi (M)	Ward No. 6	EB No. 78	606	-	-
41914000	Dabhoi (M)	Ward No. 6	EB No. 79	390	-	-
41914000	Dabhoi (M)	Ward No. 6	EB No. 80	285	16	55
41914000	Dabhoi (M)	Ward No. 6	EB No. 81	900	-	385
41914000	Dabhoi (M)	Ward No. 6	EB No. 82	622	12	17
41914000	Dabhoi (M)	Ward No. 6	EB No. 83	578	34	223
41914000	Dabhoi (M)	Ward No. 6	EB No. 84	287	-	134
41914000	Dabhoi (M)	Ward No. 6	EB No. 85	629	54	60
41914000	Dabhoi (M)	Ward No. 6	EB No. 86	477	14	60
41914000	Dabhoi (M)	Ward No. 6	EB No. 87	910	101	121
41914000	Dabhoi (M)	Ward No. 6	EB No. 88	699	230	129
41914000	Dabhoi (M)	Ward No. 6	EB No. 89	705	-	27
41914000	Dabhoi (M)	Ward No. 6	EB No. 90	705	16	12
41914000	Dabhoi (M)	Ward No. 6	EB No. 91	855	-	45
41914000	Dabhoi (M)	Ward No. 6	EB No. 92	654	17	117
41914000	Dabhoi (M)	Ward No. 6	EB No. 93	505	4	16
41914000	Dabhoi (M)	Ward No. 6	EB No. 94	531	74	48
41914000	Dabhoi (M)	Ward No. 6	EB No. 95	597	90	170
41914000	Dabhoi (M)	Ward No. 6	EB No. 96	286	62	82
41914000	Dabhoi (M)	Ward No. 6	EB No. 97	817	20	435
41914000	Dabhoi (M)	Ward No. 6	EB No. 98	659	-	88
41915000	Padra (M+OG)	Ward No. 1	EB No. 1	939	-	-
41915000	Padra (M+OG)	Ward No. 1	EB No. 2	475	22	359
41915000	Padra (M+OG)	Ward No. 1	EB No. 3	385	370	4
41915000	Padra (M+OG)	Ward No. 1	EB No. 4	531	-	-
41915000	Padra (M+OG)	Ward No. 1	EB No. 5	544	-	-
41915000	Padra (M+OG)	Ward No. 1	EB No. 6	487	-	22
41915000	Padra (M+OG)	Ward No. 1	EB No. 7	832	6	-
41915000	Padra (M+OG)	Ward No. 1	EB No. 8	538	202	20
41915000	Padra (M+OG)	Ward No. 1	EB No. 9	586	-	9
41915000	Padra (M+OG)	Ward No. 1	EB No. 10	652	-	-
41915000	Padra (M+OG)	Ward No. 1	EB No. 11	679	33	20
41915000	Padra (M+OG)	Ward No. 1	EB No. 12	649	127	24
41915000	Padra (M+OG)	Ward No. 1	EB No. 13	505	27	32
41915000	Padra (M+OG)	Ward No. 1	EB No. 14	717	120	6
41915000	Padra (M+OG)	Ward No. 1	EB No. 15	600	-	-
41915000	Padra (M+OG)	Ward No. 1	EB No. 16	688	-	-

## APPENDIX TO DISTRICT PRIMARY CENSUS ABSTRACT

## TOTAL, SCHEDULED CASTES AND SCHEDULED TRIBES POPULATION - URBAN BLOCK WISE

Location Code	Name of Town	Name of Ward	Boundaries of Urban Block / EB Number	Total Population	Scheduled Castes Population	Scheduled Tribes Population
1	2	3	4	5	6	7
41915000	Padra (M+OG)	Ward No. 1	EB No. 17	679	-	20
41915000	Padra (M+OG)	Ward No. 1	EB No. 18	665	158	33
41915000	Padra (M+OG)	Ward No. 1	EB No. 19	639	-	91
41915000	Padra (M+OG)	Ward No. 1	EB No. 20	968	-	-
41915000	Padra (M+OG)	Ward No. 1	EB No. 62	382	64	-
41915000	Padra (M+OG)	Ward No. 2	EB No. 21	688	-	-
41915000	Padra (M+OG)	Ward No. 2	EB No. 22	636	13	-
41915000	Padra (M+OG)	Ward No. 2	EB No. 23	621	-	-
41915000	Padra (M+OG)	Ward No. 2	EB No. 24	744	4	-
41915000	Padra (M+OG)	Ward No. 2	EB No. 25	531	43	-
41915000	Padra (M+OG)	Ward No. 2	EB No. 26	505	58	-
41915000	Padra (M+OG)	Ward No. 2	EB No. 27	602	-	-
41915000	Padra (M+OG)	Ward No. 2	EB No. 28	421	-	-
41915000	Padra (M+OG)	Ward No. 2	EB No. 29	457	-	-
41915000	Padra (M+OG)	Ward No. 2	EB No. 30	348	-	-
41915000	Padra (M+OG)	Ward No. 3	EB No. 31	886	-	11
41915000	Padra (M+OG)	Ward No. 3	EB No. 32	661	-	40
41915000	Padra (M+OG)	Ward No. 3	EB No. 33	667	-	-
41915000	Padra (M+OG)	Ward No. 3	EB No. 34	729	-	-
41915000	Padra (M+OG)	Ward No. 3	EB No. 35	677	-	-
41915000	Padra (M+OG)	Ward No. 3	EB No. 36	556	-	-
41915000	Padra (M+OG)	Ward No. 3	EB No. 37	499	-	-
41915000	Padra (M+OG)	Ward No. 3	EB No. 38	624	-	-
41915000	Padra (M+OG)	Ward No. 3	EB No. 39	362	27	-
41915000	Padra (M+OG)	Ward No. 4	EB No. 40	620	47	14
41915000	Padra (M+OG)	Ward No. 4	EB No. 41	790	-	-
41915000	Padra (M+OG)	Ward No. 4	EB No. 42	916	5	17
41915000	Padra (M+OG)	Ward No. 4	EB No. 43	548	-	-
41915000	Padra (M+OG)	Ward No. 4	EB No. 44	645	-	-
41915000	Padra (M+OG)	Ward No. 4	EB No. 45	410	-	-
41915000	Padra (M+OG)	Ward No. 4	EB No. 46	725	4	-
41915000	Padra (M+OG)	Ward No. 4	EB No. 47	773	17	19
41915000	Padra (M+OG)	Ward No. 5	EB No. 48	735	26	-
41915000	Padra (M+OG)	Ward No. 5	EB No. 49	894	211	66
41915000	Padra (M+OG)	Ward No. 5	EB No. 50	648	9	-
41915000	Padra (M+OG)	Ward No. 5	EB No. 51	685	9	-
41915000	Padra (M+OG)	Ward No. 5	EB No. 52	709	4	60
41915000	Padra (M+OG)	Ward No. 5	EB No. 53	683	4	-
41915000	Padra (M+OG)	Ward No. 5	EB No. 54	673	37	46
41915000	Padra (M+OG)	Ward No. 5	EB No. 55	597	-	2
41915000	Padra (M+OG)	Ward No. 5	EB No. 56	518	-	32
41915000	Padra (M+OG)	Ward No. 6	EB No. 57	650	-	-
41915000	Padra (M+OG)	Ward No. 6	EB No. 58	568	6	-
41915000	Padra (M+OG)	Ward No. 6	EB No. 59	781	-	-
41915000	Padra (M+OG)	Ward No. 6	EB No. 60	700	-	4
41915000	Padra (M+OG)	Ward No. 6	EB No. 61	583	14	21
41916000	Karjan (M)	Ward No. 1	EB No. 1	620	-	14
41916000	Karjan (M)	Ward No. 1	EB No. 2	721	2	158
41916000	Karjan (M)	Ward No. 1	EB No. 3	527	46	122
41916000	Karjan (M)	Ward No. 1	EB No. 4	550	-	75

## APPENDIX TO DISTRICT PRIMARY CENSUS ABSTRACT

## TOTAL, SCHEDULED CASTES AND SCHEDULED TRIBES POPULATION - URBAN BLOCK WISE

Location Code	Name of Town	Name of Ward	Boundaries of Urban Block / EB Number	Total Population	Scheduled Castes Population	Scheduled Tribes Population
1	2	3	4	5	6	7
41916000	Karjan (M)	Ward No. 1	EB No. 5	491	19	154
41916000	Karjan (M)	Ward No. 1	EB No. 6	667	42	12
41916000	Karjan (M)	Ward No. 1	EB No. 7	480	45	81
41916000	Karjan (M)	Ward No. 1	EB No. 8	602	86	28
41916000	Karjan (M)	Ward No. 2	EB No. 9	621	13	64
41916000	Karjan (M)	Ward No. 2	EB No. 10	769	4	14
41916000	Karjan (M)	Ward No. 2	EB No. 11	695	22	100
41916000	Karjan (M)	Ward No. 2	EB No. 12	475	-	1
41916000	Karjan (M)	Ward No. 2	EB No. 13	673	-	4
41916000	Karjan (M)	Ward No. 2	EB No. 14	749	-	9
41916000	Karjan (M)	Ward No. 2	EB No. 15	565	5	22
41916000	Karjan (M)	Ward No. 2	EB No. 16	652	-	-
41916000	Karjan (M)	Ward No. 2	EB No. 17	678	-	26
41916000	Karjan (M)	Ward No. 3	EB No. 18	849	358	232
41916000	Karjan (M)	Ward No. 3	EB No. 19	859	475	65
41916000	Karjan (M)	Ward No. 3	EB No. 20	560	97	109
41916000	Karjan (M)	Ward No. 3	EB No. 21	596	336	-
41916000	Karjan (M)	Ward No. 3	EB No. 22	704	192	262
41916000	Karjan (M)	Ward No. 4	EB No. 23	590	362	16
41916000	Karjan (M)	Ward No. 4	EB No. 24	633	99	24
41916000	Karjan (M)	Ward No. 4	EB No. 25	542	58	-
41916000	Karjan (M)	Ward No. 4	EB No. 26	660	3	2
41916000	Karjan (M)	Ward No. 4	EB No. 27	609	5	5
41916000	Karjan (M)	Ward No. 5	EB No. 28	719	17	61
41916000	Karjan (M)	Ward No. 5	EB No. 29	434	40	30
41916000	Karjan (M)	Ward No. 5	EB No. 30	343	4	3
41916000	Karjan (M)	Ward No. 5	EB No. 31	461	22	-
41916000	Karjan (M)	Ward No. 5	EB No. 32	349	10	24
41916000	Karjan (M)	Ward No. 6	EB No. 33	882	6	5
41916000	Karjan (M)	Ward No. 6	EB No. 34	640	16	13
41916000	Karjan (M)	Ward No. 6	EB No. 35	557	-	3
41916000	Karjan (M)	Ward No. 6	EB No. 36	627	37	25
41916000	Karjan (M)	Ward No. 6	EB No. 37	559	79	98
41916000	Karjan (M)	Ward No. 7	EB No. 38	1145	39	136
41916000	Karjan (M)	Ward No. 7	EB No. 39	477	-	-
41916000	Karjan (M)	Ward No. 7	EB No. 40	579	67	84
41916000	Karjan (M)	Ward No. 7	EB No. 41	881	4	362
41916000	Karjan (M)	Ward No. 7	EB No. 42	568	-	6



**PRIMARY CENSUS ABSTRACT  
FOR SCHEDULED CASTES**

## PRIMARY CENSUS ABSTRACT

Location Code Number	District/ CD Block/ Town	Total/ Rural/ Urban	Number of Households with at least one Scheduled Caste Member	Total Population (Including Institutional and Houseless Population)			Population in the Age-Group 0-6		
				Persons	Males	Females	Persons	Males	Females
1	2	3	4	5	6	7	8	9	10
<b>19</b>	<b>Vadodara</b>	<b>Total</b>	<b>43,343</b>	<b>204,285</b>	<b>106,497</b>	<b>97,788</b>	<b>25,083</b>	<b>13,412</b>	<b>11,671</b>
		<b>Rural</b>	<b>20,965</b>	<b>94,296</b>	<b>49,097</b>	<b>45,199</b>	<b>11,492</b>	<b>6,017</b>	<b>5,475</b>
		<b>Urban</b>	<b>22,378</b>	<b>109,989</b>	<b>57,400</b>	<b>52,589</b>	<b>13,591</b>	<b>7,395</b>	<b>6,196</b>
0001	Savli	Total	2,652	12,407	6,566	5,841	1,534	811	723
		Rural	2,652	12,407	6,566	5,841	1,534	811	723
		Urban	-	-	-	-	-	-	-
0002	Vadodara	Total	6,123	29,754	15,555	14,199	3,782	2,022	1,760
		Rural	3,275	15,341	8,030	7,311	1,900	995	905
		Urban	2,848	14,413	7,525	6,888	1,882	1,027	855
41901000	Nandesari (CT)	Urban	25	135	70	65	26	10	16
41903000	Ranoli (CT)	Urban	232	1,225	636	589	158	74	84
41905000	Karachiya (CT)	Urban	143	736	386	350	90	49	41
41907000	Bajwa (CT)	Urban	303	1,801	959	842	228	130	98
41908000	Jawaharnagar (Gujarat Refinery) (CT)	Urban	70	311	159	152	57	27	30
41909000	Undera (OG) - Ward No.11	Urban	231	1,204	619	585	172	102	70
41909000	Karodiya (OG) - Ward No.12	Urban	198	1,014	498	516	156	70	86
41909000	Harni (OG) - Ward No.13	Urban	95	501	257	244	53	35	18
41909000	Sama (OG) - Ward No.14	Urban	248	1,278	692	586	169	100	69
41909000	Sayajipura (OG) - Ward No.15	Urban	95	393	220	173	53	28	25
41909000	Bapod (OG) - Ward No.16	Urban	166	751	393	358	109	53	56
41909000	Kapurai (OG) - Ward No.17	Urban	177	849	428	421	121	68	53
41909000	Kalali (OG) - Ward No.18	Urban	43	220	116	104	27	13	14
41909000	Chhani (OG) - Ward No.19	Urban	376	1,828	947	881	193	110	83
41910000	Tarsali (CT)	Urban	446	2,167	1,145	1,022	270	158	112
0003	Vaghodia	Total	1,413	6,275	3,179	3,096	864	432	432
		Rural	1,413	6,275	3,179	3,096	864	432	432
		Urban	-	-	-	-	-	-	-
0004	Jetpur Pavi	Total	1,139	5,463	2,795	2,668	796	421	375
		Rural	1,139	5,463	2,795	2,668	796	421	375
		Urban	-	-	-	-	-	-	-
0005	Chhota Udaipur	Total	1,056	5,396	2,834	2,562	844	441	403
		Rural	1,056	5,396	2,834	2,562	844	441	403
		Urban	-	-	-	-	-	-	-
0006	Kavant	Total	837	4,195	2,220	1,975	618	336	282
		Rural	837	4,195	2,220	1,975	618	336	282
		Urban	-	-	-	-	-	-	-
0007	Nasvadi	Total	382	1,672	858	814	196	100	96
		Rural	382	1,672	858	814	196	100	96
		Urban	-	-	-	-	-	-	-
0008	Sankheda	Total	1,492	5,966	3,098	2,868	561	292	269
		Rural	1,422	5,610	2,919	2,691	520	273	247
		Urban	70	356	179	177	41	19	22
41913000	Bodeli (CT)	Urban	70	356	179	177	41	19	22

PRIMARY CENSUS ABSTRACT

**FOR SCHEDULED CASTES**

Literates			Illiterates			Total Workers			Total/ District/ CD Block/ Town Rural/ Urban	
Persons	Males	Females	Persons	Males	Females	Persons	Males	Females	3	2
11	12	13	14	15	16	17	18	19		
<b>138,276</b>	<b>81,601</b>	<b>56,675</b>	<b>66,009</b>	<b>24,896</b>	<b>41,113</b>	<b>77,808</b>	<b>56,526</b>	<b>21,282</b>	<b>Total</b>	<b>Vadodara</b>
<b>57,780</b>	<b>35,603</b>	<b>22,177</b>	<b>36,516</b>	<b>13,494</b>	<b>23,022</b>	<b>43,705</b>	<b>28,524</b>	<b>15,181</b>	<b>Rural</b>	
<b>80,496</b>	<b>45,998</b>	<b>34,498</b>	<b>29,493</b>	<b>11,402</b>	<b>18,091</b>	<b>34,103</b>	<b>28,002</b>	<b>6,101</b>	<b>Urban</b>	
7,379	4,621	2,758	5,028	1,945	3,083	5,828	3,837	1,991	Total	Savli
7,379	4,621	2,758	5,028	1,945	3,083	5,828	3,837	1,991	Rural	
-	-	-	-	-	-	-	-	-	Urban	
20,692	12,193	8,499	9,062	3,362	5,700	10,499	8,193	2,306	Total	Vadodara
10,439	6,244	4,195	4,902	1,786	3,116	5,985	4,465	1,520	Rural	
10,253	5,949	4,304	4,160	1,576	2,584	4,514	3,728	786	Urban	
72	52	20	63	18	45	75	39	36	Urban	Nandesari (CT)
892	523	369	333	113	220	327	300	27	Urban	Ranoli (CT)
523	303	220	213	83	130	210	179	31	Urban	Karachiya (CT)
1,190	742	448	611	217	394	596	505	91	Urban	Bajwa (CT)
229	126	103	82	33	49	96	72	24	Urban	Jawaharnagar (Gujarat Refinery) (CT)
838	472	366	366	147	219	322	269	53	Urban	Undera (OG) - Ward No.11
704	400	304	310	98	212	343	262	81	Urban	Karodiya (OG) - Ward No.12
337	189	148	164	68	96	156	130	26	Urban	Harni (OG) - Ward No.13
865	520	345	413	172	241	445	358	87	Urban	Sama (OG) - Ward No.14
297	174	123	96	46	50	130	123	7	Urban	Sayajipura (OG) - Ward No.15
523	305	218	228	88	140	261	193	68	Urban	Bapod (OG) - Ward No.16
586	326	260	263	102	161	237	214	23	Urban	Kapurai (OG) - Ward No.17
141	89	52	79	27	52	81	61	20	Urban	Kalali (OG) - Ward No.18
1,385	785	600	443	162	281	597	458	139	Urban	Chhani (OG) - Ward No.19
1,671	943	728	496	202	294	638	565	73	Urban	Tarsali (CT)
3,900	2,314	1,586	2,375	865	1,510	2,551	1,781	770	Total	Vaghodia
3,900	2,314	1,586	2,375	865	1,510	2,551	1,781	770	Rural	
-	-	-	-	-	-	-	-	-	Urban	
2,765	1,710	1,055	2,698	1,085	1,613	2,793	1,602	1,191	Total	Jetpur Pavi
2,765	1,710	1,055	2,698	1,085	1,613	2,793	1,602	1,191	Rural	
-	-	-	-	-	-	-	-	-	Urban	
2,243	1,428	815	3,153	1,406	1,747	2,534	1,522	1,012	Total	Chhota Udaipur
2,243	1,428	815	3,153	1,406	1,747	2,534	1,522	1,012	Rural	
-	-	-	-	-	-	-	-	-	Urban	
2,070	1,326	744	2,125	894	1,231	2,096	1,217	879	Total	Kavant
2,070	1,326	744	2,125	894	1,231	2,096	1,217	879	Rural	
-	-	-	-	-	-	-	-	-	Urban	
1,126	676	450	546	182	364	725	467	258	Total	Nasvadi
1,126	676	450	546	182	364	725	467	258	Rural	
-	-	-	-	-	-	-	-	-	Urban	
4,007	2,438	1,569	1,959	660	1,299	2,922	1,803	1,119	Total	Sankheda
3,758	2,292	1,466	1,852	627	1,225	2,793	1,714	1,079	Rural	
249	146	103	107	33	74	129	89	40	Urban	
249	146	103	107	33	74	129	89	40	Urban	Bodeli (CT)



## PRIMARY CENSUS ABSTRACT

Location Code Number	District/ CD Block/ Town	Total/ Rural/ Urban	Main Workers			Industrial Category					
						Cultivators			Agricultural Labourers		
			Persons	Males	Females	Persons	Males	Females	Persons	Males	Females
1	2	3	20	21	22	23	24	25	26	27	28
<b>19</b>	<b>Vadodara</b>	<b>Total</b>	<b>64,713</b>	<b>52,132</b>	<b>12,581</b>	<b>3,676</b>	<b>3,264</b>	<b>412</b>	<b>16,794</b>	<b>11,837</b>	<b>4,957</b>
		<b>Rural</b>	<b>32,810</b>	<b>25,463</b>	<b>7,347</b>	<b>3,621</b>	<b>3,217</b>	<b>404</b>	<b>16,508</b>	<b>11,620</b>	<b>4,888</b>
		<b>Urban</b>	<b>31,903</b>	<b>26,669</b>	<b>5,234</b>	<b>55</b>	<b>47</b>	<b>8</b>	<b>286</b>	<b>217</b>	<b>69</b>
0001	Savli	Total	4,078	3,266	812	742	679	63	2,243	1,668	575
		Rural	4,078	3,266	812	742	679	63	2,243	1,668	575
		Urban	-	-	-	-	-	-	-	-	-
0002	Vadodara	Total	8,874	7,492	1,382	220	186	34	1,677	1,174	503
		Rural	4,842	4,014	828	213	181	32	1,577	1,102	475
		Urban	4,032	3,478	554	7	5	2	100	72	28
41901000	Nandesari (CT)	Urban	42	36	6	-	-	-	-	-	-
41903000	Ranoli (CT)	Urban	317	294	23	3	3	-	3	3	-
41905000	Karachiya (CT)	Urban	203	174	29	-	-	-	27	23	4
41907000	Bajwa (CT)	Urban	526	492	34	2	-	2	1	-	1
41908000	Jawaharnagar (Gujarat Refinery) (CT)	Urban	91	67	24	-	-	-	-	-	-
41909000	Undera (OG) - Ward No.11	Urban	296	259	37	-	-	-	14	12	2
41909000	Karodiya (OG) - Ward No.12	Urban	260	217	43	-	-	-	2	2	-
41909000	Harni (OG) - Ward No.13	Urban	122	103	19	-	-	-	-	-	-
41909000	Sama (OG) - Ward No.14	Urban	405	339	66	-	-	-	-	-	-
41909000	Sayajipura (OG) - Ward No.15	Urban	122	118	4	-	-	-	-	-	-
41909000	Bapod (OG) - Ward No.16	Urban	254	187	67	-	-	-	2	2	-
41909000	Kapurai (OG) - Ward No.17	Urban	208	192	16	1	1	-	5	5	-
41909000	Kalali (OG) - Ward No.18	Urban	63	50	13	-	-	-	14	7	7
41909000	Chhani (OG) - Ward No.19	Urban	529	410	119	-	-	-	26	14	12
41910000	Tarsali (CT)	Urban	594	540	54	1	1	-	6	4	2
0003	Vaghodia	Total	1,923	1,557	366	168	146	22	599	406	193
		Rural	1,923	1,557	366	168	146	22	599	406	193
		Urban	-	-	-	-	-	-	-	-	-
0004	Jetpur Pavi	Total	1,866	1,366	500	165	142	23	766	519	247
		Rural	1,866	1,366	500	165	142	23	766	519	247
		Urban	-	-	-	-	-	-	-	-	-
0005	Chhota Udaipur	Total	1,629	1,314	315	144	131	13	143	121	22
		Rural	1,629	1,314	315	144	131	13	143	121	22
		Urban	-	-	-	-	-	-	-	-	-
0006	Kavant	Total	1,479	1,079	400	124	102	22	578	381	197
		Rural	1,479	1,079	400	124	102	22	578	381	197
		Urban	-	-	-	-	-	-	-	-	-
0007	Nasvadi	Total	520	427	93	49	44	5	200	155	45
		Rural	520	427	93	49	44	5	200	155	45
		Urban	-	-	-	-	-	-	-	-	-
0008	Sankheda	Total	2,317	1,694	623	390	315	75	1,246	822	424
		Rural	2,191	1,608	583	390	315	75	1,245	821	424
		Urban	126	86	40	-	-	-	1	1	-
41913000	Bodeli (CT)	Urban	126	86	40	-	-	-	1	1	-

PRIMARY CENSUS ABSTRACT

**FOR SCHEDULED CASTES**

of Main Workers						Marginal Workers			Total/ District/ CD Block/ Town	
Household Industry Workers			Other Workers						Rural/	Urban
Persons	Males	Females	Persons	Males	Females	Persons	Males	Females	3	2
29	30	31	32	33	34	35	36	37		
<b>2,080</b>	<b>1,453</b>	<b>627</b>	<b>42,163</b>	<b>35,578</b>	<b>6,585</b>	<b>13,095</b>	<b>4,394</b>	<b>8,701</b>	<b>Total</b>	<b>Vadodara</b>
<b>1,660</b>	<b>1,169</b>	<b>491</b>	<b>11,021</b>	<b>9,457</b>	<b>1,564</b>	<b>10,895</b>	<b>3,061</b>	<b>7,834</b>	<b>Rural</b>	
<b>420</b>	<b>284</b>	<b>136</b>	<b>31,142</b>	<b>26,121</b>	<b>5,021</b>	<b>2,200</b>	<b>1,333</b>	<b>867</b>	<b>Urban</b>	
50	40	10	1,043	879	164	1,750	571	1,179	Total	Savli
50	40	10	1,043	879	164	1,750	571	1,179	Rural	
-	-	-	-	-	-	-	-	-	Urban	
122	77	45	6,855	6,055	800	1,625	701	924	Total	Vadodara
20	18	2	3,032	2,713	319	1,143	451	692	Rural	
102	59	43	3,823	3,342	481	482	250	232	Urban	
-	-	-	42	36	6	33	3	30	Urban	Nandesari (CT)
-	-	-	311	288	23	10	6	4	Urban	Ranoli (CT)
4	3	1	172	148	24	7	5	2	Urban	Karachiya (CT)
8	7	1	515	485	30	70	13	57	Urban	Bajwa (CT)
-	-	-	91	67	24	5	5	-	Urban	Jawaharnagar (Gujarat Refinery) (CT)
-	-	-	282	247	35	26	10	16	Urban	Undera (OG) - Ward No.11
-	-	-	258	215	43	83	45	38	Urban	Karodiya (OG) - Ward No.12
-	-	-	122	103	19	34	27	7	Urban	Harni (OG) - Ward No.13
2	1	1	403	338	65	40	19	21	Urban	Sama (OG) - Ward No.14
3	3	-	119	115	4	8	5	3	Urban	Sayajipura (OG) - Ward No.15
-	-	-	252	185	67	7	6	1	Urban	Bapod (OG) - Ward No.16
-	-	-	202	186	16	29	22	7	Urban	Kapurai (OG) - Ward No.17
1	1	-	48	42	6	18	11	7	Urban	Kalali (OG) - Ward No.18
82	42	40	421	354	67	68	48	20	Urban	Chhani (OG) - Ward No.19
2	2	-	585	533	52	44	25	19	Urban	Tarsali (CT)
27	22	5	1,129	983	146	628	224	404	Total	Vaghodia
27	22	5	1,129	983	146	628	224	404	Rural	
-	-	-	-	-	-	-	-	-	Urban	
376	253	123	559	452	107	927	236	691	Total	Jetpur Pavi
376	253	123	559	452	107	927	236	691	Rural	
-	-	-	-	-	-	-	-	-	Urban	
758	530	228	584	532	52	905	208	697	Total	Chhota Udaipur
758	530	228	584	532	52	905	208	697	Rural	
-	-	-	-	-	-	-	-	-	Urban	
264	163	101	513	433	80	617	138	479	Total	Kavant
264	163	101	513	433	80	617	138	479	Rural	
-	-	-	-	-	-	-	-	-	Urban	
24	23	1	247	205	42	205	40	165	Total	Nasvadi
24	23	1	247	205	42	205	40	165	Rural	
-	-	-	-	-	-	-	-	-	Urban	
56	46	10	625	511	114	605	109	496	Total	Sankheda
56	46	10	500	426	74	602	106	496	Rural	
-	-	-	125	85	40	3	3	-	Urban	
-	-	-	125	85	40	3	3	-	Urban	Bodeli (CT)

## PRIMARY CENSUS ABSTRACT

Location Code Number	District/ CD Block/ Town	Total/ Rural/ Urban	Industrial Category of								
			Cultivators			Agricultural Labourers			Household Industry Workers		
			Persons	Males	Females	Persons	Males	Females	Persons	Males	Females
1	2	3	38	39	40	41	42	43	44	45	46
<b>19</b>	<b>Vadodara</b>	<b>Total</b>	<b>577</b>	<b>132</b>	<b>445</b>	<b>8,039</b>	<b>2,108</b>	<b>5,931</b>	<b>985</b>	<b>239</b>	<b>746</b>
		<b>Rural</b>	<b>569</b>	<b>129</b>	<b>440</b>	<b>7,843</b>	<b>2,035</b>	<b>5,808</b>	<b>884</b>	<b>203</b>	<b>681</b>
		<b>Urban</b>	<b>8</b>	<b>3</b>	<b>5</b>	<b>196</b>	<b>73</b>	<b>123</b>	<b>101</b>	<b>36</b>	<b>65</b>
0001	Savli	Total	96	31	65	1,333	415	918	105	33	72
		Rural	96	31	65	1,333	415	918	105	33	72
		Urban	-	-	-	-	-	-	-	-	-
0002	Vadodara	Total	35	8	27	738	240	498	21	5	16
		Rural	31	8	23	681	214	467	13	5	8
		Urban	4	-	4	57	26	31	8	-	8
41901000	Nandesari (CT)	Urban	4	-	4	10	-	10	-	-	-
41903000	Ranoli (CT)	Urban	-	-	-	3	2	1	-	-	-
41905000	Karachiya (CT)	Urban	-	-	-	-	-	-	1	-	1
41907000	Bajwa (CT)	Urban	-	-	-	-	-	-	2	-	2
41908000	Jawaharnagar (Gujarat Refinery) (CT)	Urban	-	-	-	-	-	-	-	-	-
41909000	Undera (OG) - Ward No.11	Urban	-	-	-	6	-	6	-	-	-
41909000	Karodiya (OG) - Ward No.12	Urban	-	-	-	1	1	-	-	-	-
41909000	Harni (OG) - Ward No.13	Urban	-	-	-	1	-	1	-	-	-
41909000	Sama (OG) - Ward No.14	Urban	-	-	-	1	1	-	1	-	1
41909000	Sayajipura (OG) - Ward No.15	Urban	-	-	-	-	-	-	1	-	1
41909000	Bapod (OG) - Ward No.16	Urban	-	-	-	5	4	1	-	-	-
41909000	Kapurai (OG) - Ward No.17	Urban	-	-	-	1	-	1	-	-	-
41909000	Kalali (OG) - Ward No.18	Urban	-	-	-	15	8	7	-	-	-
41909000	Chhani (OG) - Ward No.19	Urban	-	-	-	11	8	3	3	-	3
41910000	Tarsali (CT)	Urban	-	-	-	3	2	1	-	-	-
0003	Vaghodia	Total	43	7	36	461	160	301	10	-	10
		Rural	43	7	36	461	160	301	10	-	10
		Urban	-	-	-	-	-	-	-	-	-
0004	Jetpur Pavi	Total	109	20	89	501	129	372	194	46	148
		Rural	109	20	89	501	129	372	194	46	148
		Urban	-	-	-	-	-	-	-	-	-
0005	Chhota Udaipur	Total	22	10	12	423	69	354	370	87	283
		Rural	22	10	12	423	69	354	370	87	283
		Urban	-	-	-	-	-	-	-	-	-
0006	Kavant	Total	64	7	57	271	42	229	143	20	123
		Rural	64	7	57	271	42	229	143	20	123
		Urban	-	-	-	-	-	-	-	-	-
0007	Nasvadi	Total	7	-	7	184	36	148	7	2	5
		Rural	7	-	7	184	36	148	7	2	5
		Urban	-	-	-	-	-	-	-	-	-
0008	Sankheda	Total	61	6	55	474	77	397	6	1	5
		Rural	61	6	55	474	77	397	6	1	5
		Urban	-	-	-	-	-	-	-	-	-
41913000	Bodeli (CT)	Urban	-	-	-	-	-	-	-	-	

PRIMARY CENSUS ABSTRACT

**FOR SCHEDULED CASTES**

Marginal Workers			Non-Workers			Total/	District/ CD Block/ Town	Location
Other Workers						Rural/		Code
						Urban		Number
Persons	Males	Females	Persons	Males	Females			
47	48	49	50	51	52	3	2	1
<b>3,494</b>	<b>1,915</b>	<b>1,579</b>	<b>126,477</b>	<b>49,971</b>	<b>76,506</b>	<b>Total</b>	<b>Vadodara</b>	<b>19</b>
<b>1,599</b>	<b>694</b>	<b>905</b>	<b>50,591</b>	<b>20,573</b>	<b>30,018</b>	<b>Rural</b>		
<b>1,895</b>	<b>1,221</b>	<b>674</b>	<b>75,886</b>	<b>29,398</b>	<b>46,488</b>	<b>Urban</b>		
216	92	124	6,579	2,729	3,850	Total	Savli	0001
216	92	124	6,579	2,729	3,850	Rural		
-	-	-	-	-	-	Urban		
831	448	383	19,255	7,362	11,893	Total	Vadodara	0002
418	224	194	9,356	3,565	5,791	Rural		
413	224	189	9,899	3,797	6,102	Urban		
19	3	16	60	31	29	Urban	Nandesari (CT)	41901000
7	4	3	898	336	562	Urban	Ranoli (CT)	41903000
6	5	1	526	207	319	Urban	Karachiya (CT)	41905000
68	13	55	1,205	454	751	Urban	Bajwa (CT)	41907000
5	5	-	215	87	128	Urban	Jawaharnagar (Gujarat Refinery) (CT)	41908000
20	10	10	882	350	532	Urban	Undera (OG) - Ward No.11	41909000
82	44	38	671	236	435	Urban	Karodiya (OG) - Ward No.12	41909000
33	27	6	345	127	218	Urban	Harni (OG) - Ward No.13	41909000
38	18	20	833	334	499	Urban	Sama (OG) - Ward No.14	41909000
7	5	2	263	97	166	Urban	Sayajipura (OG) - Ward No.15	41909000
2	2	-	490	200	290	Urban	Bapod (OG) - Ward No.16	41909000
28	22	6	612	214	398	Urban	Kapurai (OG) - Ward No.17	41909000
3	3	-	139	55	84	Urban	Kalali (OG) - Ward No.18	41909000
54	40	14	1,231	489	742	Urban	Chhani (OG) - Ward No.19	41909000
41	23	18	1,529	580	949	Urban	Tarsali (CT)	41910000
114	57	57	3,724	1,398	2,326	Total	Vaghodia	0003
114	57	57	3,724	1,398	2,326	Rural		
-	-	-	-	-	-	Urban		
123	41	82	2,670	1,193	1,477	Total	Jetpur Pavi	0004
123	41	82	2,670	1,193	1,477	Rural		
-	-	-	-	-	-	Urban		
90	42	48	2,862	1,312	1,550	Total	Chhota Udaipur	0005
90	42	48	2,862	1,312	1,550	Rural		
-	-	-	-	-	-	Urban		
139	69	70	2,099	1,003	1,096	Total	Kavant	0006
139	69	70	2,099	1,003	1,096	Rural		
-	-	-	-	-	-	Urban		
7	2	5	947	391	556	Total	Nasvadi	0007
7	2	5	947	391	556	Rural		
-	-	-	-	-	-	Urban		
64	25	39	3,044	1,295	1,749	Total	Sankheda	0008
61	22	39	2,817	1,205	1,612	Rural		
3	3	-	227	90	137	Urban		
3	3	-	227	90	137	Urban	Bodeli (CT)	41913000

## PRIMARY CENSUS ABSTRACT

Location Code Number	District/ CD Block/ Town	Total/ Rural/ Urban	Number of Households with at least one Scheduled Caste Member	Total Population (Including Institutional and Houseless Population)			Population in the Age-Group 0-6		
				Persons	Males	Females	Persons	Males	Females
1	2	3	4	5	6	7	8	9	10
0009	Dabhoi	Total	2,277	9,367	4,862	4,505	930	491	439
		Rural	2,277	9,367	4,862	4,505	930	491	439
		Urban	-	-	-	-	-	-	-
0010	Padra	Total	3,062	14,004	7,277	6,727	1,675	871	804
		Rural	3,057	13,984	7,267	6,717	1,674	870	804
		Urban	5	20	10	10	1	1	-
41915000	Padra (OG) - Ward No.6	Urban	5	20	10	10	1	1	-
0011	Karjan	Total	2,210	9,401	4,873	4,528	1,095	580	515
		Rural	2,210	9,401	4,873	4,528	1,095	580	515
		Urban	-	-	-	-	-	-	-
0012	Sinor	Total	1,245	5,185	2,694	2,491	521	267	254
		Rural	1,245	5,185	2,694	2,491	521	267	254
		Urban	-	-	-	-	-	-	-
<b>URBAN</b>									
41901000	Nandesari (CT)	Urban	25	135	70	65	26	10	16
41902000	Nandesari INA (INA)	Urban	5	22	11	11	1	1	-
41903000	Ranoli (CT)	Urban	232	1,225	636	589	158	74	84
41904000	Petro-Chemical Complex INA (INA)	Urban	215	1,008	533	475	145	84	61
41905000	Karachiya (CT)	Urban	143	736	386	350	90	49	41
41906000	GSFC Complex INA (INA)	Urban	29	150	73	77	17	11	6
41907000	Bajwa (CT)	Urban	303	1,801	959	842	228	130	98
41908000	Jawaharnagar (Gujarat Refinery) (CT)	Urban	70	311	159	152	57	27	30
41909000	Vadodara (M Corp+OG)	Urban	19,218	94,353	49,265	45,088	11,714	6,394	5,320
41910000	Tarsali (CT)	Urban	446	2,167	1,145	1,022	270	158	112
41911000	Vaghodia INA (INA)	Urban	17	67	34	33	10	4	6
41912000	Chhota Udaipur (M)	Urban	217	993	497	496	100	47	53
41913000	Bodeli (CT)	Urban	70	356	179	177	41	19	22
41914000	Dabhoi (M)	Urban	470	2,388	1,238	1,150	261	122	139
41915000	Padra (M+OG)	Urban	335	1,667	861	806	165	105	60
41916000	Karjan (M)	Urban	583	2,610	1,354	1,256	308	160	148

PRIMARY CENSUS ABSTRACT

**FOR SCHEDULED CASTES**

Literates			Illiterates			Total Workers			Total/ District/ CD Block/ Town Rural/ Urban	
Persons	Males	Females	Persons	Males	Females	Persons	Males	Females	3	2
11	12	13	14	15	16	17	18	19		
6,061	3,742	2,319	3,306	1,120	2,186	4,431	2,943	1,488	Total	Dabhoi
6,061	3,742	2,319	3,306	1,120	2,186	4,431	2,943	1,488	Rural	
-	-	-	-	-	-	-	-	-	Urban	
8,663	5,417	3,246	5,341	1,860	3,481	6,741	4,399	2,342	Total	Padra
8,646	5,408	3,238	5,338	1,859	3,479	6,734	4,394	2,340	Rural	
17	9	8	3	1	2	7	5	2	Urban	
17	9	8	3	1	2	7	5	2	Urban	Padra (OG) - Ward No.6
6,033	3,765	2,268	3,368	1,108	2,260	4,613	2,987	1,626	Total	Karjan
6,033	3,765	2,268	3,368	1,108	2,260	4,613	2,987	1,626	Rural	
-	-	-	-	-	-	-	-	-	Urban	
3,360	2,077	1,283	1,825	617	1,208	2,622	1,595	1,027	Total	Sinor
3,360	2,077	1,283	1,825	617	1,208	2,622	1,595	1,027	Rural	
-	-	-	-	-	-	-	-	-	Urban	
<b>URBAN</b>										
72	52	20	63	18	45	75	39	36	Urban	Nandesari (CT)
18	9	9	4	2	2	8	6	2	Urban	Nandesari INA (INA)
892	523	369	333	113	220	327	300	27	Urban	Ranoli (CT)
747	429	318	261	104	157	299	236	63	Urban	Petro-Chemical Complex INA (INA)
523	303	220	213	83	130	210	179	31	Urban	Karachiya (CT)
115	60	55	35	13	22	32	28	4	Urban	GSFC Complex INA (INA)
1,190	742	448	611	217	394	596	505	91	Urban	Bajwa (CT)
229	126	103	82	33	49	96	72	24	Urban	Jawaharnagar (Gujarat Refinery) (CT)
69,430	39,581	29,849	24,923	9,684	15,239	29,361	24,076	5,285	Urban	Vadodara (M Corp+OG)
1,671	943	728	496	202	294	638	565	73	Urban	Tarsali (CT)
33	22	11	34	12	22	24	21	3	Urban	Vaghodia INA (INA)
440	246	194	553	251	302	361	231	130	Urban	Chhota Udaipur (M)
249	146	103	107	33	74	129	89	40	Urban	Bodeli (CT)
1,752	1,023	729	636	215	421	686	580	106	Urban	Dabhoi (M)
1,312	728	584	355	133	222	490	427	63	Urban	Padra (M+OG)
1,823	1,065	758	787	289	498	771	648	123	Urban	Karjan (M)

## PRIMARY CENSUS ABSTRACT

Location Code Number	District/ CD Block/ Town	Total/ Rural/ Urban	Main Workers			Industrial Category					
						Cultivators			Agricultural Labourers		
			Persons	Males	Females	Persons	Males	Females	Persons	Males	Females
1	2	3	20	21	22	23	24	25	26	27	28
0009	Dabhoi	Total	3,486	2,686	800	539	483	56	2,266	1,583	683
		Rural	3,486	2,686	800	539	483	56	2,266	1,583	683
		Urban	-	-	-	-	-	-	-	-	-
0010	Padra	Total	5,292	3,989	1,303	354	322	32	3,190	2,268	922
		Rural	5,285	3,984	1,301	354	322	32	3,188	2,266	922
		Urban	7	5	2	-	-	-	2	2	-
41915000	Padra (OG) - Ward No.6	Urban	7	5	2	-	-	-	2	2	-
0011	Karjan	Total	3,479	2,681	798	501	447	54	2,166	1,546	620
		Rural	3,479	2,681	798	501	447	54	2,166	1,546	620
		Urban	-	-	-	-	-	-	-	-	-
0012	Sinor	Total	2,032	1,481	551	232	225	7	1,537	1,052	485
		Rural	2,032	1,481	551	232	225	7	1,537	1,052	485
		Urban	-	-	-	-	-	-	-	-	-
<b>URBAN</b>											
41901000	Nandesari (CT)	Urban	42	36	6	-	-	-	-	-	-
41902000	Nandesari INA (INA)	Urban	8	6	2	-	-	-	-	-	-
41903000	Ranoli (CT)	Urban	317	294	23	3	3	-	3	3	-
41904000	Petro-Chemical Complex INA (INA)	Urban	294	233	61	-	-	-	1	1	-
41905000	Karachiya (CT)	Urban	203	174	29	-	-	-	27	23	4
41906000	GSFC Complex INA (INA)	Urban	32	28	4	-	-	-	-	-	-
41907000	Bajwa (CT)	Urban	526	492	34	2	-	2	1	-	1
41908000	Jawaharnagar (Gujarat Refinery) (CT)	Urban	91	67	24	-	-	-	-	-	-
41909000	Vadodara (M Corp+OG)	Urban	27,577	22,910	4,667	20	15	5	112	78	34
41910000	Tarsali (CT)	Urban	594	540	54	1	1	-	6	4	2
41911000	Vaghodia INA (INA)	Urban	23	21	2	-	-	-	-	-	-
41912000	Chhota Udaipur (M)	Urban	266	221	45	26	25	1	5	4	1
41913000	Bodeli (CT)	Urban	126	86	40	-	-	-	1	1	-
41914000	Dabhoi (M)	Urban	643	552	91	-	-	-	17	13	4
41915000	Padra (M+OG)	Urban	476	414	62	2	2	-	65	56	9
41916000	Karjan (M)	Urban	685	595	90	1	1	-	48	34	14

PRIMARY CENSUS ABSTRACT

**FOR SCHEDULED CASTES**

of Main Workers						Marginal Workers			Total/ District/ CD Block/ Town	
Household Industry Workers			Other Workers						Rural/	Urban
Persons	Males	Females	Persons	Males	Females	Persons	Males	Females	3	2
29	30	31	32	33	34	35	36	37		
12	11	1	669	609	60	945	257	688	Total	Dabhoi
12	11	1	669	609	60	945	257	688	Rural	
-	-	-	-	-	-	-	-	-	Urban	
45	41	4	1,703	1,358	345	1,449	410	1,039	Total	Padra
45	41	4	1,698	1,355	343	1,449	410	1,039	Rural	
-	-	-	5	3	2	-	-	-	Urban	
-	-	-	5	3	2	-	-	-	Urban	Padra (OG) - Ward No.6
22	17	5	790	671	119	1,134	306	828	Total	Karjan
22	17	5	790	671	119	1,134	306	828	Rural	
-	-	-	-	-	-	-	-	-	Urban	
6	5	1	257	199	58	590	114	476	Total	Sinor
6	5	1	257	199	58	590	114	476	Rural	
-	-	-	-	-	-	-	-	-	Urban	
<b>URBAN</b>										
-	-	-	42	36	6	33	3	30	Urban	Nandesari (CT)
2	1	1	6	5	1	-	-	-	Urban	Nandesari INA (INA)
-	-	-	311	288	23	10	6	4	Urban	Ranoli (CT)
51	4	47	242	228	14	5	3	2	Urban	Petro-Chemical Complex INA (INA)
4	3	1	172	148	24	7	5	2	Urban	Karachiya (CT)
-	-	-	32	28	4	-	-	-	Urban	GSFC Complex INA (INA)
8	7	1	515	485	30	70	13	57	Urban	Bajwa (CT)
-	-	-	91	67	24	5	5	-	Urban	Jawaharnagar (Gujarat Refinery) (CT)
303	220	83	27,142	22,597	4,545	1,784	1,166	618	Urban	Vadodara (M Corp+OG)
2	2	-	585	533	52	44	25	19	Urban	Tarsali (CT)
-	-	-	23	21	2	1	-	1	Urban	Vaghodia INA (INA)
4	3	1	231	189	42	95	10	85	Urban	Chhota Udaipur (M)
-	-	-	125	85	40	3	3	-	Urban	Bodeli (CT)
6	4	2	620	535	85	43	28	15	Urban	Dabhoi (M)
34	34	-	375	322	53	14	13	1	Urban	Padra (M+OG)
6	6	-	630	554	76	86	53	33	Urban	Karjan (M)



## PRIMARY CENSUS ABSTRACT

Location Code Number	District/ CD Block/ Town	Total/ Rural/ Urban	Industrial Category of								
			Cultivators			Agricultural Labourers			Household Industry Workers		
			Persons	Males	Females	Persons	Males	Females	Persons	Males	Females
1	2	3	38	39	40	41	42	43	44	45	46
0009	Dabhoi	Total	36	8	28	794	217	577	3	-	3
		Rural	36	8	28	794	217	577	3	-	3
		Urban	-	-	-	-	-	-	-	-	-
0010	Padra	Total	30	1	29	1,232	350	882	14	7	7
		Rural	30	1	29	1,232	350	882	14	7	7
		Urban	-	-	-	-	-	-	-	-	-
41915000	Padra (OG) - Ward No.6	Urban	-	-	-	-	-	-	-	-	-
0011	Karjan	Total	55	22	33	942	232	710	15	2	13
		Rural	55	22	33	942	232	710	15	2	13
		Urban	-	-	-	-	-	-	-	-	-
0012	Sinor	Total	15	9	6	547	94	453	4	-	4
		Rural	15	9	6	547	94	453	4	-	4
		Urban	-	-	-	-	-	-	-	-	-
<b>URBAN</b>											
41901000	Nandesari (CT)	Urban	4	-	4	10	-	10	-	-	-
41902000	Nandesari INA (INA)	Urban	-	-	-	-	-	-	-	-	-
41903000	Ranoli (CT)	Urban	-	-	-	3	2	1	-	-	-
41904000	Petro-Chemical Complex INA (INA)	Urban	-	-	-	-	-	-	-	-	-
41905000	Karachiya (CT)	Urban	-	-	-	-	-	-	1	-	1
41906000	GSFC Complex INA (INA)	Urban	-	-	-	-	-	-	-	-	-
41907000	Bajwa (CT)	Urban	-	-	-	-	-	-	2	-	2
41908000	Jawaharnagar (Gujarat Refinery) (CT)	Urban	-	-	-	-	-	-	-	-	-
41909000	Vadodara (M Corp+OG)	Urban	4	3	1	111	60	51	77	33	44
41910000	Tarsali (CT)	Urban	-	-	-	3	2	1	-	-	-
41911000	Vaghodia INA (INA)	Urban	-	-	-	-	-	-	-	-	-
41912000	Chhota Udaipur (M)	Urban	-	-	-	48	1	47	17	1	16
41913000	Bodeli (CT)	Urban	-	-	-	-	-	-	-	-	-
41914000	Dabhoi (M)	Urban	-	-	-	1	-	1	2	-	2
41915000	Padra (M+OG)	Urban	-	-	-	-	-	-	1	1	-
41916000	Karjan (M)	Urban	-	-	-	20	8	12	1	1	-

PRIMARY CENSUS ABSTRACT

**FOR SCHEDULED CASTES**

Marginal Workers			Non-Workers			Total/ Rural/ Urban	District/ CD Block/ Town	Location Code Number
Other Workers								
Persons	Males	Females	Persons	Males	Females			
47	48	49	50	51	52	3	2	1
112	32	80	4,936	1,919	3,017	Total	Dabhoi	0009
112	32	80	4,936	1,919	3,017	Rural		
-	-	-	-	-	-	Urban		
173	52	121	7,263	2,878	4,385	Total	Padra	0010
173	52	121	7,250	2,873	4,377	Rural		
-	-	-	13	5	8	Urban		
-	-	-	13	5	8	Urban	Padra (OG) - Ward No.6	41915000
122	50	72	4,788	1,886	2,902	Total	Karjan	0011
122	50	72	4,788	1,886	2,902	Rural		
-	-	-	-	-	-	Urban		
24	11	13	2,563	1,099	1,464	Total	Sinor	0012
24	11	13	2,563	1,099	1,464	Rural		
-	-	-	-	-	-	Urban		
<b>URBAN</b>								
19	3	16	60	31	29	Urban	Nandesari (CT)	41901000
-	-	-	14	5	9	Urban	Nandesari INA (INA)	41902000
7	4	3	898	336	562	Urban	Ranoli (CT)	41903000
5	3	2	709	297	412	Urban	Petro-Chemical Complex INA (INA)	41904000
6	5	1	526	207	319	Urban	Karachiya (CT)	41905000
-	-	-	118	45	73	Urban	GSFC Complex INA (INA)	41906000
68	13	55	1,205	454	751	Urban	Bajwa (CT)	41907000
5	5	-	215	87	128	Urban	Jawaharnagar (Gujarat Refinery) (CT)	41908000
1,592	1,070	522	64,992	25,189	39,803	Urban	Vadodara (M Corp+OG)	41909000
41	23	18	1,529	580	949	Urban	Tarsali (CT)	41910000
1	-	1	43	13	30	Urban	Vaghodia INA (INA)	41911000
30	8	22	632	266	366	Urban	Chhota Udaipur (M)	41912000
3	3	-	227	90	137	Urban	Bodeli (CT)	41913000
40	28	12	1,702	658	1,044	Urban	Dabhoi (M)	41914000
13	12	1	1,177	434	743	Urban	Padra (M+OG)	41915000
65	44	21	1,839	706	1,133	Urban	Karjan (M)	41916000



**PRIMARY CENSUS ABSTRACT  
FOR SCHEDULED TRIBES**

## PRIMARY CENSUS ABSTRACT

Location Code Number	District/ CD Block/ Town	Total/ Rural/ Urban	Number of Households with at least one Scheduled Tribe Member	Total Population (Including Institutional and Houseless Population)			Population in the Age-Group 0-6		
				Persons	Males	Females	Persons	Males	Females
1	2	3	4	5	6	7	8	9	10
<b>19</b>	<b>Vadodara</b>	<b>Total</b>	<b>182,470</b>	<b>967,393</b>	<b>496,058</b>	<b>471,335</b>	<b>165,125</b>	<b>84,223</b>	<b>80,902</b>
		<b>Rural</b>	<b>165,293</b>	<b>888,285</b>	<b>454,175</b>	<b>434,110</b>	<b>152,944</b>	<b>77,798</b>	<b>75,146</b>
		<b>Urban</b>	<b>17,177</b>	<b>79,108</b>	<b>41,883</b>	<b>37,225</b>	<b>12,181</b>	<b>6,425</b>	<b>5,756</b>
0001	Savli	Total	3,596	17,065	8,996	8,069	2,623	1,365	1,258
		Rural	3,596	17,065	8,996	8,069	2,623	1,365	1,258
		Urban	-	-	-	-	-	-	-
0002	Vadodara	Total	7,273	32,583	17,060	15,523	5,187	2,671	2,516
		Rural	4,738	21,063	11,053	10,010	3,190	1,624	1,566
		Urban	2,535	11,520	6,007	5,513	1,997	1,047	950
41901000	Nandesari (CT)	Urban	6	29	16	13	8	5	3
41903000	Ranoli (CT)	Urban	110	516	255	261	110	52	58
41905000	Karachiya (CT)	Urban	101	442	221	221	57	24	33
41907000	Bajwa (CT)	Urban	65	319	167	152	44	26	18
41908000	Jawaharnagar (Gujarat Refinery) (CT)	Urban	66	277	150	127	51	29	22
41909000	Undera (OG) - Ward No.11	Urban	140	645	329	316	111	55	56
41909000	Karodiya (OG) - Ward No.12	Urban	185	863	435	428	173	85	88
41909000	Harni (OG) - Ward No.13	Urban	148	669	350	319	95	50	45
41909000	Sama (OG) - Ward No.14	Urban	237	1,063	563	500	197	102	95
41909000	Sayajipura (OG) - Ward No.15	Urban	297	1,488	760	728	238	118	120
41909000	Bapod (OG) - Ward No.16	Urban	397	1,789	948	841	316	176	140
41909000	Kapurai (OG) - Ward No.17	Urban	174	695	377	318	115	70	45
41909000	Kalali (OG) - Ward No.18	Urban	53	264	135	129	40	18	22
41909000	Chhani (OG) - Ward No.19	Urban	328	1,453	755	698	274	140	134
41910000	Tarsali (CT)	Urban	228	1,008	546	462	168	97	71
0003	Vaghodia	Total	8,295	38,198	19,786	18,412	5,980	3,040	2,940
		Rural	8,295	38,198	19,786	18,412	5,980	3,040	2,940
		Urban	-	-	-	-	-	-	-
0004	Jetpur Pavi	Total	31,713	175,183	89,810	85,373	28,494	14,649	13,845
		Rural	31,713	175,183	89,810	85,373	28,494	14,649	13,845
		Urban	-	-	-	-	-	-	-
0005	Chhota Udaipur	Total	26,627	169,818	85,246	84,572	33,603	17,108	16,495
		Rural	26,627	169,818	85,246	84,572	33,603	17,108	16,495
		Urban	-	-	-	-	-	-	-
0006	Kavant	Total	27,180	157,738	79,642	78,096	29,812	14,892	14,920
		Rural	27,180	157,738	79,642	78,096	29,812	14,892	14,920
		Urban	-	-	-	-	-	-	-
0007	Nasvadi	Total	19,995	107,547	54,727	52,820	18,375	9,284	9,091
		Rural	19,995	107,547	54,727	52,820	18,375	9,284	9,091
		Urban	-	-	-	-	-	-	-
0008	Sankheda	Total	17,057	83,276	43,249	40,027	12,763	6,550	6,213
		Rural	16,786	82,047	42,625	39,422	12,550	6,444	6,106
		Urban	271	1,229	624	605	213	106	107
41913000	Bodeli (CT)	Urban	271	1,229	624	605	213	106	107

PRIMARY CENSUS ABSTRACT

**FOR SCHEDULED TRIBES**

Literates			Illiterates			Total Workers			Total/ Rural/ Urban	District/ CD Block/ Town
Persons	Males	Females	Persons	Males	Females	Persons	Males	Females	3	2
11	12	13	14	15	16	17	18	19		
<b>312,718</b>	<b>213,477</b>	<b>99,241</b>	<b>654,675</b>	<b>282,581</b>	<b>372,094</b>	<b>523,597</b>	<b>289,391</b>	<b>234,206</b>	<b>Total</b>	<b>Vadodara</b>
<b>272,973</b>	<b>188,826</b>	<b>84,147</b>	<b>615,312</b>	<b>265,349</b>	<b>349,963</b>	<b>493,417</b>	<b>266,950</b>	<b>226,467</b>	<b>Rural</b>	
<b>39,745</b>	<b>24,651</b>	<b>15,094</b>	<b>39,363</b>	<b>17,232</b>	<b>22,131</b>	<b>30,180</b>	<b>22,441</b>	<b>7,739</b>	<b>Urban</b>	
5,816	3,962	1,854	11,249	5,034	6,215	9,247	5,568	3,679	Total	Savli
5,816	3,962	1,854	11,249	5,034	6,215	9,247	5,568	3,679	Rural	
-	-	-	-	-	-	-	-	-	Urban	
12,968	8,537	4,431	19,615	8,523	11,092	14,799	9,893	4,906	Total	Vadodara
7,715	5,259	2,456	13,348	5,794	7,554	10,444	6,670	3,774	Rural	
5,253	3,278	1,975	6,267	2,729	3,538	4,355	3,223	1,132	Urban	
19	10	9	10	6	4	10	6	4	Urban	Nandesari (CT)
173	112	61	343	143	200	212	143	69	Urban	Ranoli (CT)
223	136	87	219	85	134	146	120	26	Urban	Karachiya (CT)
147	87	60	172	80	92	105	75	30	Urban	Bajwa (CT)
200	117	83	77	33	44	79	68	11	Urban	Jawaharnagar (Gujarat Refinery) (CT)
277	175	102	368	154	214	264	186	78	Urban	Undera (OG) - Ward No.11
435	262	173	428	173	255	308	223	85	Urban	Karodiya (OG) - Ward No.12
250	178	72	419	172	247	302	197	105	Urban	Harni (OG) - Ward No.13
458	286	172	605	277	328	483	312	171	Urban	Sama (OG) - Ward No.14
750	456	294	738	304	434	511	426	85	Urban	Sayajipura (OG) - Ward No.15
855	525	330	934	423	511	586	491	95	Urban	Bapod (OG) - Ward No.16
416	268	148	279	109	170	230	191	39	Urban	Kapurai (OG) - Ward No.17
128	84	44	136	51	85	123	79	44	Urban	Kalali (OG) - Ward No.18
443	276	167	1,010	479	531	564	411	153	Urban	Chhani (OG) - Ward No.19
479	306	173	529	240	289	432	295	137	Urban	Tarsali (CT)
14,694	9,890	4,804	23,504	9,896	13,608	19,708	11,938	7,770	Total	Vaghodia
14,694	9,890	4,804	23,504	9,896	13,608	19,708	11,938	7,770	Rural	
-	-	-	-	-	-	-	-	-	Urban	
64,266	44,598	19,668	110,917	45,212	65,705	102,184	53,340	48,844	Total	Jetpur Pavi
64,266	44,598	19,668	110,917	45,212	65,705	102,184	53,340	48,844	Rural	
-	-	-	-	-	-	-	-	-	Urban	
29,874	20,966	8,908	139,944	64,280	75,664	88,555	45,714	42,841	Total	Chhota Udaipur
29,874	20,966	8,908	139,944	64,280	75,664	88,555	45,714	42,841	Rural	
-	-	-	-	-	-	-	-	-	Urban	
38,247	27,497	10,750	119,491	52,145	67,346	91,730	46,824	44,906	Total	Kavant
38,247	27,497	10,750	119,491	52,145	67,346	91,730	46,824	44,906	Rural	
-	-	-	-	-	-	-	-	-	Urban	
37,034	25,377	11,657	70,513	29,350	41,163	60,839	32,027	28,812	Total	Nasvadi
37,034	25,377	11,657	70,513	29,350	41,163	60,839	32,027	28,812	Rural	
-	-	-	-	-	-	-	-	-	Urban	
33,744	22,728	11,016	49,532	20,521	29,011	45,753	26,212	19,541	Total	Sankheda
33,170	22,369	10,801	48,877	20,256	28,621	45,306	25,878	19,428	Rural	
574	359	215	655	265	390	447	334	113	Urban	
574	359	215	655	265	390	447	334	113	Urban	Bodeli (CT)

## PRIMARY CENSUS ABSTRACT

Location Code Number	District/ CD Block/ Town	Total/ Rural/ Urban	Main Workers			Industrial Category					
						Cultivators			Agricultural Labourers		
			Persons	Males	Females	Persons	Males	Females	Persons	Males	Females
1	2	3	20	21	22	23	24	25	26	27	28
19	Vadodara	Total	348,863	249,910	98,953	145,721	112,591	33,130	149,484	96,037	53,447
		Rural	322,171	229,292	92,879	145,485	112,375	33,110	147,129	94,450	52,679
		Urban	26,692	20,618	6,074	236	216	20	2,355	1,587	768
0001	Savli	Total	6,217	4,678	1,539	503	459	44	4,591	3,354	1,237
		Rural	6,217	4,678	1,539	503	459	44	4,591	3,354	1,237
		Urban	-	-	-	-	-	-	-	-	-
0002	Vadodara	Total	11,570	8,654	2,916	164	132	32	6,495	4,484	2,011
		Rural	7,907	5,757	2,150	145	120	25	5,940	4,105	1,835
		Urban	3,663	2,897	766	19	12	7	555	379	176
41901000	Nandesari (CT)	Urban	6	5	1	-	-	-	-	-	-
41903000	Ranoli (CT)	Urban	188	139	49	-	-	-	15	13	2
41905000	Karachiya (CT)	Urban	125	106	19	1	1	-	14	8	6
41907000	Bajwa (CT)	Urban	95	72	23	1	-	1	-	-	-
41908000	Jawaharnagar (Gujarat Refinery) (CT)	Urban	73	64	9	-	-	-	-	-	-
41909000	Undera (OG) - Ward No.11	Urban	198	156	42	5	2	3	47	31	16
41909000	Karodiya (OG) - Ward No.12	Urban	248	203	45	-	-	-	41	33	8
41909000	Harni (OG) - Ward No.13	Urban	250	150	100	1	-	1	75	44	31
41909000	Sama (OG) - Ward No.14	Urban	476	312	164	1	-	1	53	29	24
41909000	Sayajipura (OG) - Ward No.15	Urban	465	413	52	8	7	1	25	23	2
41909000	Bapod (OG) - Ward No.16	Urban	509	438	71	-	-	-	12	8	4
41909000	Kapurai (OG) - Ward No.17	Urban	184	164	20	1	1	-	-	-	-
41909000	Kalali (OG) - Ward No.18	Urban	109	71	38	-	-	-	79	42	37
41909000	Chhani (OG) - Ward No.19	Urban	440	345	95	1	1	-	116	74	42
41910000	Tarsali (CT)	Urban	297	259	38	-	-	-	78	74	4
0003	Vaghodia	Total	13,292	9,834	3,458	1,933	1,660	273	8,326	5,781	2,545
		Rural	13,292	9,834	3,458	1,933	1,660	273	8,326	5,781	2,545
		Urban	-	-	-	-	-	-	-	-	-
0004	Jetpur Pavi	Total	66,965	47,145	19,820	39,383	29,632	9,751	22,519	13,527	8,992
		Rural	66,965	47,145	19,820	39,383	29,632	9,751	22,519	13,527	8,992
		Urban	-	-	-	-	-	-	-	-	-
0005	Chhota Udaipur	Total	50,706	36,703	14,003	33,990	26,159	7,831	10,706	6,224	4,482
		Rural	50,706	36,703	14,003	33,990	26,159	7,831	10,706	6,224	4,482
		Urban	-	-	-	-	-	-	-	-	-
0006	Kavant	Total	57,473	39,652	17,821	42,150	30,798	11,352	12,066	6,335	5,731
		Rural	57,473	39,652	17,821	42,150	30,798	11,352	12,066	6,335	5,731
		Urban	-	-	-	-	-	-	-	-	-
0007	Nasvadi	Total	35,283	26,162	9,121	16,115	13,626	2,489	16,944	10,784	6,160
		Rural	35,283	26,162	9,121	16,115	13,626	2,489	16,944	10,784	6,160
		Urban	-	-	-	-	-	-	-	-	-
0008	Sankheda	Total	34,510	24,355	10,155	7,607	6,698	909	23,836	15,371	8,465
		Rural	34,159	24,083	10,076	7,605	6,696	909	23,804	15,347	8,457
		Urban	351	272	79	2	2	-	32	24	8
41913000	Bodeli (CT)	Urban	351	272	79	2	2	-	32	24	8

PRIMARY CENSUS ABSTRACT

**FOR SCHEDULED TRIBES**

of Main Workers						Marginal Workers			Total/ District/ CD Block/ Town	
Household Industry Workers			Other Workers						Rural/ Urban	
Persons	Males	Females	Persons	Males	Females	Persons	Males	Females	3	2
29	30	31	32	33	34	35	36	37		
1,266	921	345	52,392	40,361	12,031	174,734	39,481	135,253	Total	Vadodara
1,160	863	297	28,397	21,604	6,793	171,246	37,658	133,588	Rural	
106	58	48	23,995	18,757	5,238	3,488	1,823	1,665	Urban	
11	5	6	1,112	860	252	3,030	890	2,140	Total	Savli
11	5	6	1,112	860	252	3,030	890	2,140	Rural	
-	-	-	-	-	-	-	-	-	Urban	
94	64	30	4,817	3,974	843	3,229	1,239	1,990	Total	Vadodara
74	51	23	1,748	1,481	267	2,537	913	1,624	Rural	
20	13	7	3,069	2,493	576	692	326	366	Urban	
-	-	-	6	5	1	4	1	3	Urban	Nandesari (CT)
-	-	-	173	126	47	24	4	20	Urban	Ranoli (CT)
3	3	-	107	94	13	21	14	7	Urban	Karachiya (CT)
2	2	-	92	70	22	10	3	7	Urban	Bajwa (CT)
-	-	-	73	64	9	6	4	2	Urban	Jawaharnagar (Gujarat Refinery) (CT)
-	-	-	146	123	23	66	30	36	Urban	Undera (OG) - Ward No.11
-	-	-	207	170	37	60	20	40	Urban	Karodiya (OG) - Ward No.12
-	-	-	174	106	68	52	47	5	Urban	Harni (OG) - Ward No.13
1	-	1	421	283	138	7	-	7	Urban	Sama (OG) - Ward No.14
-	-	-	432	383	49	46	13	33	Urban	Sayajipura (OG) - Ward No.15
2	2	-	495	428	67	77	53	24	Urban	Bapod (OG) - Ward No.16
-	-	-	183	163	20	46	27	19	Urban	Kapurai (OG) - Ward No.17
-	-	-	30	29	1	14	8	6	Urban	Kalali (OG) - Ward No.18
4	2	2	319	268	51	124	66	58	Urban	Chhani (OG) - Ward No.19
8	4	4	211	181	30	135	36	99	Urban	Tarsali (CT)
42	29	13	2,991	2,364	627	6,416	2,104	4,312	Total	Vaghodia
42	29	13	2,991	2,364	627	6,416	2,104	4,312	Rural	
-	-	-	-	-	-	-	-	-	Urban	
210	194	16	4,853	3,792	1,061	35,219	6,195	29,024	Total	Jetpur Pavi
210	194	16	4,853	3,792	1,061	35,219	6,195	29,024	Rural	
-	-	-	-	-	-	-	-	-	Urban	
326	233	93	5,684	4,087	1,597	37,849	9,011	28,838	Total	Chhota Udaipur
326	233	93	5,684	4,087	1,597	37,849	9,011	28,838	Rural	
-	-	-	-	-	-	-	-	-	Urban	
171	131	40	3,086	2,388	698	34,257	7,172	27,085	Total	Kavant
171	131	40	3,086	2,388	698	34,257	7,172	27,085	Rural	
-	-	-	-	-	-	-	-	-	Urban	
143	104	39	2,081	1,648	433	25,556	5,865	19,691	Total	Nasvadi
143	104	39	2,081	1,648	433	25,556	5,865	19,691	Rural	
-	-	-	-	-	-	-	-	-	Urban	
114	77	37	2,953	2,209	744	11,243	1,857	9,386	Total	Sankheda
109	72	37	2,641	1,968	673	11,147	1,795	9,352	Rural	
5	5	-	312	241	71	96	62	34	Urban	
5	5	-	312	241	71	96	62	34	Urban	Bodeli (CT)



## PRIMARY CENSUS ABSTRACT

Location Code Number	District/ CD Block/ Town	Total/ Rural/ Urban	Industrial Category of								
			Cultivators			Agricultural Labourers			Household Industry Workers		
			Persons	Males	Females	Persons	Males	Females	Persons	Males	Females
1	2	3	38	39	40	41	42	43	44	45	46
<b>19</b>	<b>Vadodara</b>	<b>Total</b>	<b>40,059</b>	<b>6,029</b>	<b>34,030</b>	<b>122,650</b>	<b>28,761</b>	<b>93,889</b>	<b>750</b>	<b>199</b>	<b>551</b>
		<b>Rural</b>	<b>40,052</b>	<b>6,026</b>	<b>34,026</b>	<b>121,803</b>	<b>28,374</b>	<b>93,429</b>	<b>705</b>	<b>187</b>	<b>518</b>
		<b>Urban</b>	<b>7</b>	<b>3</b>	<b>4</b>	<b>847</b>	<b>387</b>	<b>460</b>	<b>45</b>	<b>12</b>	<b>33</b>
0001	Savli	Total	30	8	22	2,712	761	1,951	9	1	8
		Rural	30	8	22	2,712	761	1,951	9	1	8
		Urban	-	-	-	-	-	-	-	-	-
0002	Vadodara	Total	36	9	27	2,311	789	1,522	29	6	23
		Rural	34	8	26	1,994	653	1,341	22	4	18
		Urban	2	1	1	317	136	181	7	2	5
41901000	Nandesari (CT)	Urban	-	-	-	4	1	3	-	-	-
41903000	Ranoli (CT)	Urban	1	-	1	6	2	4	2	-	2
41905000	Karachiya (CT)	Urban	-	-	-	7	2	5	1	1	-
41907000	Bajwa (CT)	Urban	-	-	-	-	-	-	-	-	-
41908000	Jawaharnagar (Gujarat Refinery) (CT)	Urban	-	-	-	3	3	-	1	-	1
41909000	Undera (OG) - Ward No.11	Urban	-	-	-	16	1	15	-	-	-
41909000	Karodiya (OG) - Ward No.12	Urban	1	1	-	17	4	13	-	-	-
41909000	Harni (OG) - Ward No.13	Urban	-	-	-	7	7	-	-	-	-
41909000	Sama (OG) - Ward No.14	Urban	-	-	-	1	-	1	-	-	-
41909000	Sayajipura (OG) - Ward No.15	Urban	-	-	-	37	11	26	-	-	-
41909000	Bapod (OG) - Ward No.16	Urban	-	-	-	52	35	17	-	-	-
41909000	Kapurai (OG) - Ward No.17	Urban	-	-	-	16	11	5	-	-	-
41909000	Kalali (OG) - Ward No.18	Urban	-	-	-	14	8	6	-	-	-
41909000	Chhani (OG) - Ward No.19	Urban	-	-	-	50	27	23	1	-	1
41910000	Tarsali (CT)	Urban	-	-	-	87	24	63	2	1	1
0003	Vaghodia	Total	304	60	244	5,066	1,614	3,452	19	2	17
		Rural	304	60	244	5,066	1,614	3,452	19	2	17
		Urban	-	-	-	-	-	-	-	-	-
0004	Jetpur Pavi	Total	14,953	2,213	12,740	18,688	3,521	15,167	83	20	63
		Rural	14,953	2,213	12,740	18,688	3,521	15,167	83	20	63
		Urban	-	-	-	-	-	-	-	-	-
0005	Chhota Udaipur	Total	7,080	1,175	5,905	28,617	6,999	21,618	241	76	165
		Rural	7,080	1,175	5,905	28,617	6,999	21,618	241	76	165
		Urban	-	-	-	-	-	-	-	-	-
0006	Kavant	Total	12,252	1,779	10,473	20,602	4,866	15,736	119	49	70
		Rural	12,252	1,779	10,473	20,602	4,866	15,736	119	49	70
		Urban	-	-	-	-	-	-	-	-	-
0007	Nasvadi	Total	3,299	556	2,743	21,574	5,106	16,468	99	17	82
		Rural	3,299	556	2,743	21,574	5,106	16,468	99	17	82
		Urban	-	-	-	-	-	-	-	-	-
0008	Sankheda	Total	1,657	140	1,517	8,788	1,523	7,265	56	8	48
		Rural	1,656	140	1,516	8,768	1,512	7,256	54	7	47
		Urban	1	-	1	20	11	9	2	1	1
41913000	Bodeli (CT)	Urban	1	-	1	20	11	9	2	1	1

PRIMARY CENSUS ABSTRACT

**FOR SCHEDULED TRIBES**

Marginal Workers			Non-Workers			Total/	District/ CD Block/ Town	Location
Other Workers						Rural/ Urban		Code Number
Persons	Males	Females	Persons	Males	Females			
47	48	49	50	51	52	3	2	1
<b>11,275</b>	<b>4,492</b>	<b>6,783</b>	<b>443,796</b>	<b>206,667</b>	<b>237,129</b>	<b>Total</b>	<b>Vadodara</b>	<b>19</b>
<b>8,686</b>	<b>3,071</b>	<b>5,615</b>	<b>394,868</b>	<b>187,225</b>	<b>207,643</b>	<b>Rural</b>		
<b>2,589</b>	<b>1,421</b>	<b>1,168</b>	<b>48,928</b>	<b>19,442</b>	<b>29,486</b>	<b>Urban</b>		
279	120	159	7,818	3,428	4,390	Total	Savli	0001
279	120	159	7,818	3,428	4,390	Rural		
-	-	-	-	-	-	Urban		
853	435	418	17,784	7,167	10,617	Total	Vadodara	0002
487	248	239	10,619	4,383	6,236	Rural		
366	187	179	7,165	2,784	4,381	Urban		
-	-	-	19	10	9	Urban	Nandesari (CT)	41901000
15	2	13	304	112	192	Urban	Ranoli (CT)	41903000
13	11	2	296	101	195	Urban	Karachiya (CT)	41905000
10	3	7	214	92	122	Urban	Bajwa (CT)	41907000
2	1	1	198	82	116	Urban	Jawaharnagar (Gujarat Refinery) (CT)	41908000
50	29	21	381	143	238	Urban	Undera (OG) - Ward No.11	41909000
42	15	27	555	212	343	Urban	Karodiya (OG) - Ward No.12	41909000
45	40	5	367	153	214	Urban	Harni (OG) - Ward No.13	41909000
6	-	6	580	251	329	Urban	Sama (OG) - Ward No.14	41909000
9	2	7	977	334	643	Urban	Sayajipura (OG) - Ward No.15	41909000
25	18	7	1,203	457	746	Urban	Bapod (OG) - Ward No.16	41909000
30	16	14	465	186	279	Urban	Kapurai (OG) - Ward No.17	41909000
-	-	-	141	56	85	Urban	Kalali (OG) - Ward No.18	41909000
73	39	34	889	344	545	Urban	Chhani (OG) - Ward No.19	41909000
46	11	35	576	251	325	Urban	Tarsali (CT)	41910000
1,027	428	599	18,490	7,848	10,642	Total	Vaghodia	0003
1,027	428	599	18,490	7,848	10,642	Rural		
-	-	-	-	-	-	Urban		
1,495	441	1,054	72,999	36,470	36,529	Total	Jetpur Pavi	0004
1,495	441	1,054	72,999	36,470	36,529	Rural		
-	-	-	-	-	-	Urban		
1,911	761	1,150	81,263	39,532	41,731	Total	Chhota Udaipur	0005
1,911	761	1,150	81,263	39,532	41,731	Rural		
-	-	-	-	-	-	Urban		
1,284	478	806	66,008	32,818	33,190	Total	Kavant	0006
1,284	478	806	66,008	32,818	33,190	Rural		
-	-	-	-	-	-	Urban		
584	186	398	46,708	22,700	24,008	Total	Nasvadi	0007
584	186	398	46,708	22,700	24,008	Rural		
-	-	-	-	-	-	Urban		
742	186	556	37,523	17,037	20,486	Total	Sankheda	0008
669	136	533	36,741	16,747	19,994	Rural		
73	50	23	782	290	492	Urban		
73	50	23	782	290	492	Urban	Bodeli (CT)	41913000

## PRIMARY CENSUS ABSTRACT

Location Code Number	District/ CD Block/ Town	Total/ Rural/ Urban	Number of Households with at least one Scheduled Tribe Member	Total Population (Including Institutional and Houseless Population)			Population in the Age-Group 0-6		
				Persons	Males	Females	Persons	Males	Females
1	2	3	4	5	6	7	8	9	10
0009	Dabhoi	Total	10,793	48,890	25,330	23,560	7,475	3,772	3,703
		Rural	10,793	48,890	25,330	23,560	7,475	3,772	3,703
		Urban	-	-	-	-	-	-	-
0010	Padra	Total	1,537	6,975	3,692	3,283	1,036	539	497
		Rural	1,532	6,950	3,680	3,270	1,033	537	496
		Urban	5	25	12	13	3	2	1
41915000	Padra (OG) - Ward No.6	Urban	5	25	12	13	3	2	1
0011	Karjan	Total	8,435	38,766	20,197	18,569	6,258	3,264	2,994
		Rural	8,435	38,766	20,197	18,569	6,258	3,264	2,994
		Urban	-	-	-	-	-	-	-
0012	Sinor	Total	5,603	25,020	13,083	11,937	3,551	1,819	1,732
		Rural	5,603	25,020	13,083	11,937	3,551	1,819	1,732
		Urban	-	-	-	-	-	-	-
<b>URBAN</b>									
41901000	Nandesari (CT)	Urban	6	29	16	13	8	5	3
41902000	Nandesari INA (INA)	Urban	5	31	15	16	8	4	4
41903000	Ranoli (CT)	Urban	110	516	255	261	110	52	58
41904000	Petro-Chemical Complex INA INA (INA)	Urban	215	916	492	424	142	89	53
41905000	Karachiya (CT)	Urban	101	442	221	221	57	24	33
41906000	GSFC Complex INA (INA)	Urban	16	85	47	38	6	2	4
41907000	Bajwa (CT)	Urban	65	319	167	152	44	26	18
41908000	Jawaharnagar (Gujarat Refinery) (CT)	Urban	66	277	150	127	51	29	22
41909000	Vadodara (M Corp+OG)	Urban	12,379	55,707	29,525	26,182	8,724	4,540	4,184
41910000	Tarsali (CT)	Urban	228	1,008	546	462	168	97	71
41911000	Vaghodia INA (INA)	Urban	43	143	79	64	20	8	12
41912000	Chhota Udaipur (M)	Urban	1,177	5,662	2,959	2,703	766	421	345
41913000	Bodeli (CT)	Urban	271	1,229	624	605	213	106	107
41914000	Dabhoi (M)	Urban	1,743	9,323	5,012	4,311	1,368	757	611
41915000	Padra (M+OG)	Urban	195	972	515	457	118	71	47
41916000	Karjan (M)	Urban	557	2,449	1,260	1,189	378	194	184

PRIMARY CENSUS ABSTRACT

**FOR SCHEDULED TRIBES**

Literates			Illiterates			Total Workers			Total/ Rural/ Urban	District/	CD Block/ Town
Persons	Males	Females	Persons	Males	Females	Persons	Males	Females	3	2	
11	12	13	14	15	16	17	18	19			
18,574	12,540	6,034	30,316	12,790	17,526	25,210	15,548	9,662	Total	Dabhoi	
18,574	12,540	6,034	30,316	12,790	17,526	25,210	15,548	9,662	Rural		
-	-	-	-	-	-	-	-	-	Urban		
2,369	1,629	740	4,606	2,063	2,543	3,921	2,352	1,569	Total	Padra	
2,351	1,619	732	4,599	2,061	2,538	3,911	2,345	1,566	Rural		
18	10	8	7	2	5	10	7	3	Urban		
18	10	8	7	2	5	10	7	3	Urban	Padra (OG) - Ward No.6	
12,250	8,632	3,618	26,516	11,565	14,951	21,452	12,808	8,644	Total	Karjan	
12,250	8,632	3,618	26,516	11,565	14,951	21,452	12,808	8,644	Rural		
-	-	-	-	-	-	-	-	-	Urban		
8,982	6,117	2,865	16,038	6,966	9,072	14,831	8,290	6,541	Total	Sinor	
8,982	6,117	2,865	16,038	6,966	9,072	14,831	8,290	6,541	Rural		
-	-	-	-	-	-	-	-	-	Urban		
<b>URBAN</b>											
19	10	9	10	6	4	10	6	4	Urban	Nandesari (CT)	
12	9	3	19	6	13	10	7	3	Urban	Nandesari INA (INA)	
173	112	61	343	143	200	212	143	69	Urban	Ranoli (CT)	
654	379	275	262	113	149	263	221	42	Urban	Petro-Chemical Complex INA INA (INA)	
223	136	87	219	85	134	146	120	26	Urban	Karachiya (CT)	
52	37	15	33	10	23	24	22	2	Urban	GSFC Complex INA (INA)	
147	87	60	172	80	92	105	75	30	Urban	Bajwa (CT)	
200	117	83	77	33	44	79	68	11	Urban	Jawaharnagar (Gujarat Refinery) (CT)	
28,540	17,694	10,846	27,167	11,831	15,336	21,475	16,073	5,402	Urban	Vadodara (M Corp+OG)	
479	306	173	529	240	289	432	295	137	Urban	Tarsali (CT)	
68	49	19	75	30	45	57	44	13	Urban	Vaghodia INA (INA)	
3,031	1,793	1,238	2,631	1,166	1,465	1,733	1,338	395	Urban	Chhota Udaipur (M)	
574	359	215	655	265	390	447	334	113	Urban	Bodeli (CT)	
3,806	2,451	1,355	5,517	2,561	2,956	3,926	2,742	1,184	Urban	Dabhoi (M)	
608	355	253	364	160	204	336	266	70	Urban	Padra (M+OG)	
1,159	757	402	1,290	503	787	925	687	238	Urban	Karjan (M)	

## PRIMARY CENSUS ABSTRACT

Location Code Number	District/ CD Block/ Town	Total/ Rural/ Urban	Main Workers			Industrial Category					
						Cultivators			Agricultural Labourers		
			Persons	Males	Females	Persons	Males	Females	Persons	Males	Females
1	2	3	20	21	22	23	24	25	26	27	28
0009	Dabhoi	Total	19,207	14,046	5,161	2,322	2,025	297	15,245	10,745	4,500
		Rural	19,207	14,046	5,161	2,322	2,025	297	15,245	10,745	4,500
		Urban	-	-	-	-	-	-	-	-	-
0010	Padra	Total	3,268	2,199	1,069	162	148	14	2,677	1,785	892
		Rural	3,258	2,192	1,066	162	148	14	2,669	1,780	889
		Urban	10	7	3	-	-	-	8	5	3
41915000	Padra (OG) - Ward No.6	Urban	10	7	3	-	-	-	8	5	3
0011	Karjan	Total	17,156	11,780	5,376	676	586	90	15,073	10,217	4,856
		Rural	17,156	11,780	5,376	676	586	90	15,073	10,217	4,856
		Urban	-	-	-	-	-	-	-	-	-
0012	Sinor	Total	10,548	7,260	3,288	501	466	35	9,246	6,251	2,995
		Rural	10,548	7,260	3,288	501	466	35	9,246	6,251	2,995
		Urban	-	-	-	-	-	-	-	-	-
<b>URBAN</b>											
41901000	Nandesari (CT)	Urban	6	5	1	-	-	-	-	-	-
41902000	Nandesari INA (INA)	Urban	8	6	2	-	-	-	-	-	-
41903000	Ranoli (CT)	Urban	188	139	49	-	-	-	15	13	2
41904000	Petro-Chemical Complex INA INA (INA)	Urban	259	220	39	5	3	2	-	-	-
41905000	Karachiya (CT)	Urban	125	106	19	1	1	-	14	8	6
41906000	GSFC Complex INA (INA)	Urban	24	22	2	-	-	-	-	-	-
41907000	Bajwa (CT)	Urban	95	72	23	1	-	1	-	-	-
41908000	Jawaharnagar (Gujarat Refinery) (CT)	Urban	73	64	9	-	-	-	-	-	-
41909000	Vadodara (M Corp+OG)	Urban	19,560	14,988	4,572	27	17	10	1,009	673	336
41910000	Tarsali (CT)	Urban	297	259	38	-	-	-	78	74	4
41911000	Vaghodia INA (INA)	Urban	47	44	3	-	-	-	-	-	-
41912000	Chhota Udaipur (M)	Urban	1,506	1,244	262	13	12	1	39	23	16
41913000	Bodeli (CT)	Urban	351	272	79	2	2	-	32	24	8
41914000	Dabhoi (M)	Urban	3,082	2,323	759	150	145	5	955	644	311
41915000	Padra (M+OG)	Urban	318	261	57	33	33	-	34	22	12
41916000	Karjan (M)	Urban	753	593	160	4	3	1	179	106	73

PRIMARY CENSUS ABSTRACT

**FOR SCHEDULED TRIBES**

of Main Workers			Marginal Workers			Total/ Rural/ Urban	District/ CD Block/ Town				
Household Industry Workers			Other Workers								
Persons	Males	Females	Persons	Males	Females	Persons	Males	Females			
29	30	31	32	33	34	35	36	37	3	2	
19	15	4	1,621	1,261	360	6,003	1,502	4,501	Total	Dabhoi	0009
19	15	4	1,621	1,261	360	6,003	1,502	4,501	Rural		
-	-	-	-	-	-	-	-	-	Urban		
7	1	6	422	265	157	653	153	500	Total	Padra	0010
7	1	6	420	263	157	653	153	500	Rural		
-	-	-	2	2	-	-	-	-	Urban		
-	-	-	2	2	-	-	-	-	Urban	Padra (OG) - Ward No.6	41915000
31	17	14	1,376	960	416	4,296	1,028	3,268	Total	Karjan	0011
31	17	14	1,376	960	416	4,296	1,028	3,268	Rural		
-	-	-	-	-	-	-	-	-	Urban		
17	11	6	784	532	252	4,283	1,030	3,253	Total	Sinor	0012
17	11	6	784	532	252	4,283	1,030	3,253	Rural		
-	-	-	-	-	-	-	-	-	Urban		
<b>URBAN</b>											
-	-	-	6	5	1	4	1	3	Urban	Nandesari (CT)	41901000
-	-	-	8	6	2	2	1	1	Urban	Nandesari INA (INA)	41902000
-	-	-	173	126	47	24	4	20	Urban	Ranoli (CT)	41903000
14	-	14	240	217	23	4	1	3	Urban	Petro-Chemical Complex INA	41904000
INA (INA)											
3	3	-	107	94	13	21	14	7	Urban	Karachiya (CT)	41905000
-	-	-	24	22	2	-	-	-	Urban	GSFC Complex INA (INA)	41906000
2	2	-	92	70	22	10	3	7	Urban	Bajwa (CT)	41907000
-	-	-	73	64	9	6	4	2	Urban	Jawaharnagar (Gujarat Refinery) (CT)	41908000
52	29	23	18,472	14,269	4,203	1,915	1,085	830	Urban	Vadodara (M Corp+OG)	41909000
8	4	4	211	181	30	135	36	99	Urban	Tarsali (CT)	41910000
-	-	-	47	44	3	10	-	10	Urban	Vaghodia INA (INA)	41911000
4	3	1	1,450	1,206	244	227	94	133	Urban	Chhota Udaipur (M)	41912000
5	5	-	312	241	71	96	62	34	Urban	Bodeli (CT)	41913000
13	8	5	1,964	1,526	438	844	419	425	Urban	Dabhoi (M)	41914000
5	4	1	246	202	44	18	5	13	Urban	Padra (M+OG)	41915000
-	-	-	570	484	86	172	94	78	Urban	Karjan (M)	41916000

## PRIMARY CENSUS ABSTRACT

Location Code Number	District/ CD Block/ Town	Total/ Rural/ Urban	Industrial Category of								
			Cultivators			Agricultural Labourers			Household Industry Workers		
			Persons	Males	Females	Persons	Males	Females	Persons	Males	Females
1	2	3	38	39	40	41	42	43	44	45	46
Dabhoi	Total	270	50	220	5,440	1,363	4,077	8	2	6	285
	Rural	270	50	220	5,440	1,363	4,077	8	2	6	285
	Urban	-	-	-	-	-	-	-	-	-	-
Padra	Total	14	8	6	561	128	433	2	1	1	76
	Rural	14	8	6	561	128	433	2	1	1	76
	Urban	-	-	-	-	-	-	-	-	-	-
Padra (OG) - Ward No.6	Urban	-	-	-	-	-	-	-	-	-	-
Karjan	Total	87	22	65	3,789	874	2,915	16	4	12	404
	Rural	87	22	65	3,789	874	2,915	16	4	12	404
	Urban	-	-	-	-	-	-	-	-	-	-
Sinor	Total	73	7	66	3,992	977	3,015	33	4	29	185
	Rural	73	7	66	3,992	977	3,015	33	4	29	185
	Urban	-	-	-	-	-	-	-	-	-	-
<b>URBAN</b>											
Nandesari (CT)	Urban	-	-	-	4	1	3	-	-	-	-
Nandesari INA (INA)	Urban	-	-	-	-	-	-	-	-	-	2
Ranoli (CT)	Urban	1	-	1	6	2	4	2	-	2	15
Petro-Chemical Complex INA INA (INA)	Urban	-	-	-	-	-	-	-	-	-	4
Karachiya (CT)	Urban	-	-	-	7	2	5	1	1	-	13
GSFC Complex INA (INA)	Urban	-	-	-	-	-	-	-	-	-	-
Bajwa (CT)	Urban	-	-	-	-	-	-	-	-	-	10
Jawaharnagar (Gujarat Refinery) (CT)	Urban	-	-	-	3	3	-	1	-	1	2
Vadodara (M Corp+OG)	Urban	3	2	1	270	141	129	17	4	13	1,625
Tarsali (CT)	Urban	-	-	-	87	24	63	2	1	1	46
Vaghodia INA (INA)	Urban	-	-	-	-	-	-	3	-	3	7
Chhota Udaipur (M)	Urban	1	1	-	30	2	28	2	-	2	194
Bodeli (CT)	Urban	1	-	1	20	11	9	2	1	1	73
Dabhoi (M)	Urban	1	-	1	361	174	187	15	5	10	467
Padra (M+OG)	Urban	-	-	-	6	-	6	-	-	-	12
Karjan (M)	Urban	-	-	-	53	27	26	-	-	-	119

PRIMARY CENSUS ABSTRACT

**FOR SCHEDULED TRIBES**

Marginal Workers			Non-Workers			Total/	District/ CD Block/ Town	Location
Other Workers						Rural/		Code
						Urban		Number
Persons	Males	Females	Persons	Males	Females			
47	48	49	50	51	52	3	2	1
87	198	23,680	9,782	13,898	Total	Dabhoi		0009
87	198	23,680	9,782	13,898	Rural			
-	-	-	-	-	Urban			
16	60	3,054	1,340	1,714	Total	Padra		0010
16	60	3,039	1,335	1,704	Rural			
-	-	15	5	10	Urban			
-	-	15	5	10	Urban	Padra (OG) - Ward No.6		41915000
128	276	17,314	7,389	9,925	Total	Karjan		0011
128	276	17,314	7,389	9,925	Rural			
-	-	-	-	-	Urban			
42	143	10,189	4,793	5,396	Total	Sinor		0012
42	143	10,189	4,793	5,396	Rural			
-	-	-	-	-	Urban			
						<b>URBAN</b>		
-	-	19	10	9	Urban	Nandesari (CT)		41901000
1	1	21	8	13	Urban	Nandesari INA (INA)		41902000
2	13	304	112	192	Urban	Ranoli (CT)		41903000
1	3	653	271	382	Urban	Petro-Chemical Complex INA INA (INA)		41904000
11	2	296	101	195	Urban	Karachiya (CT)		41905000
-	-	61	25	36	Urban	GSFC Complex INA (INA)		41906000
3	7	214	92	122	Urban	Bajwa (CT)		41907000
1	1	198	82	116	Urban	Jawaharnagar (Gujarat Refinery) (CT)		41908000
938	687	34,232	13,452	20,780	Urban	Vadodara (M Corp+OG)		41909000
11	35	576	251	325	Urban	Tarsali (CT)		41910000
-	7	86	35	51	Urban	Vaghodia INA (INA)		41911000
91	103	3,929	1,621	2,308	Urban	Chhota Udaipur (M)		41912000
50	23	782	290	492	Urban	Bodeli (CT)		41913000
240	227	5,397	2,270	3,127	Urban	Dabhoi (M)		41914000
5	7	636	249	387	Urban	Padra (M+OG)		41915000
67	52	1,524	573	951	Urban	Karjan (M)		41916000





**VILLAGEWISE  
PRIMARY CENSUS ABSTRACT**



**TALUKA / C.D. BLOCK**

**SAVLI**

## VILLAGE PRIMARY

## C D Block -

Location Code Number	Name of Village	Area of Village in Hectares	Number of Households	Total Population (Including Institutional and Houseless Population)			Population in the Age-Group 0-6		
				Persons	Males	Females	Persons	Males	Females
				5	6	7	8	9	10
<b>0001</b>	<b>Savli (Total)</b>	<b>79,199.7</b>	<b>46,963</b>	<b>237,929</b>	<b>125,292</b>	<b>112,637</b>	<b>34,059</b>	<b>18,178</b>	<b>15,881</b>
<b>0001</b>	<b>Savli (Rural)</b>	<b>79,199.7</b>	<b>46,963</b>	<b>237,929</b>	<b>125,292</b>	<b>112,637</b>	<b>34,059</b>	<b>18,178</b>	<b>15,881</b>
<b>0001</b>	<b>Savli (Urban)</b>	-	-	-	-	-	-	-	-
	<b>Savli (Rural)</b>								
01331100	Udalpur	390.6	177	849	464	385	106	66	40
01331200	Tulsigam	1,399.5	277	1,477	795	682	176	94	82
01331300	Vachchhesar	550.6	426	2,426	1,247	1,179	384	200	184
01331400	Jambu Goral	1,414.0	699	3,418	1,767	1,651	542	293	249
01331500	Varsada	2,097.8	1,566	7,653	4,020	3,633	1,143	593	550
01331600	Waghpora	86.4	69	373	188	185	60	28	32
01331700	Tansiya	153.5	144	701	385	316	114	54	60
01331800	Himmatpura	267.8	188	1,024	549	475	170	81	89
01331900	Dungripura	179.1	184	980	533	447	143	74	69
01332000	Intvad	817.1	334	1,559	797	762	231	116	115
01332100	Nani Varnoli (Vanto)	103.5	69	336	189	147	41	21	20
01332200	Desar	1,710.2	1,185	6,176	3,276	2,900	827	469	358
01332300	Valavav	491.7	156	816	418	398	95	52	43
01332400	Vejpur	2,792.0	787	3,531	1,828	1,703	407	214	193
01332500	Jesar Gopari	456.9	341	1,685	899	786	209	127	82
01332600	Vaktapura	389.0	259	1,257	671	586	138	80	58
01332700	Kadachhala	646.7	306	1,699	939	760	234	130	104
01332800	Manekla	136.8	116	498	282	216	65	38	27
01332900	Moti Varnoli	157.7	230	1,155	611	544	180	97	83
01333000	Nani Varnoli	247.9	57	277	147	130	39	20	19
01333100	Chhalier	815.3	752	3,812	2,054	1,758	506	284	222
01333200	Vankaneda	222.6	180	929	483	446	135	60	75
01333300	Ghemalpura	115.8	85	394	210	184	49	25	24
01333400	Dolatpura	135.0	117	528	292	236	32	21	11
01333500	Pipalchhat Vanto	85.1	57	285	141	144	36	16	20
01333600	Rampuri-Narpuri	79.8	104	461	248	213	47	25	22
01333700	Vadiya (Pandu)	146.1	40	188	95	93	26	14	12
01333800	Rajupura	215.4	224	1,200	616	584	147	74	73
01333900	Limdinu Muvadu	99.6	46	223	121	102	38	23	15
01334000	Kalyan Patelnu Muvadu	211.2	38	184	104	80	29	17	12
01334100	Rajpur	355.0	114	522	285	237	92	49	43
01334200	Pratappura	197.1	331	1,613	879	734	267	160	107
01334300	Shihora	1,242.0	1,180	5,927	3,145	2,782	922	507	415
01334400	Gorsan	204.3	173	926	500	426	161	96	65
01334500	Vaghanu Muvadu	198.1	67	356	189	167	33	20	13
01334600	Raipura Chhatrapura	485.7	101	518	271	247	62	36	26
01334700	Bhila	123.5	58	286	159	127	32	17	15
01334800	Pandu	239.2	302	1,629	843	786	261	131	130
01334900	Pipalchhat	115.0	156	757	385	372	120	55	65
01335000	Sanpiya	147.8	115	657	325	332	100	51	49
01335100	Mokampura	142.2	139	649	353	296	129	71	58
01335200	Kaslapura	287.0	138	616	335	281	79	44	35
01335300	Vansiya	258.8	201	946	502	444	136	69	67
01335400	Ghanta	255.2	24	123	69	54	14	6	8
01335500	Andrakhiya	187.7	83	500	269	231	80	45	35

## PRIMARY CENSUS ABSTRACT

**CENSUS ABSTRACT****Savli**

Scheduled Castes Population			Scheduled Tribes Population			Literates			Name of Village
Persons	Males	Females	Persons	Males	Females	Persons	Males	Females	
11	12	13	14	15	16	17	18	19	2
<b>12,407</b>	<b>6,566</b>	<b>5,841</b>	<b>17,065</b>	<b>8,996</b>	<b>8,069</b>	<b>134,466</b>	<b>85,505</b>	<b>48,961</b>	<b>Savli (Total)</b>
<b>12,407</b>	<b>6,566</b>	<b>5,841</b>	<b>17,065</b>	<b>8,996</b>	<b>8,069</b>	<b>134,466</b>	<b>85,505</b>	<b>48,961</b>	<b>Savli (Rural)</b>
-	-	-	-	-	-	-	-	-	<b>Savli (Urban)</b>
									<b>Savli (Rural)</b>
29	16	13	193	112	81	462	296	166	Udalpur
-	-	-	803	428	375	875	553	322	Tulsigam
173	85	88	318	168	150	1,525	938	587	Vachchhesar
68	32	36	9	6	3	1,771	1,209	562	Jambu Goral
69	34	35	474	243	231	3,977	2,686	1,291	Varsada
-	-	-	-	-	-	161	109	52	Waghpora
-	-	-	-	-	-	310	231	79	Tansiya
-	-	-	10	6	4	488	346	142	Himmatpura
-	-	-	-	-	-	536	377	159	Dungripura
47	24	23	34	16	18	775	510	265	Intvad
9	4	5	-	-	-	251	157	94	Nani Varnoli (Vanto)
286	149	137	340	198	142	3,446	2,136	1,310	Desar
13	5	8	230	117	113	493	309	184	Valavav
195	104	91	1,070	552	518	2,104	1,268	836	Vejpur
127	61	66	-	-	-	1,013	682	331	Jesar Gopari
124	67	57	9	7	2	795	507	288	Vaktapura
103	56	47	-	-	-	996	668	328	Kadachhala
-	-	-	-	-	-	247	179	68	Manekla
108	64	44	-	-	-	568	390	178	Moti Varnoli
4	2	2	-	-	-	166	96	70	Nani Varnoli
153	81	72	36	21	15	2,163	1,397	766	Chhalier
55	28	27	-	-	-	530	352	178	Vankaneda
50	29	21	-	-	-	228	157	71	Ghemalpara
100	56	44	20	11	9	394	247	147	Dolatpura
-	-	-	-	-	-	169	112	57	Pipalchhat Vanto
-	-	-	-	-	-	292	196	96	Rampuri-Narpuri
-	-	-	-	-	-	102	68	34	Vadiya (Pandu)
111	48	63	230	112	118	793	469	324	Rajupura
-	-	-	15	10	5	112	82	30	Limdinu Muvadu
-	-	-	-	-	-	73	55	18	Kalyan Patelnu Muvadu
-	-	-	-	-	-	269	185	84	Rajpur
27	12	15	-	-	-	786	534	252	Pratapppura
489	257	232	9	5	4	3,120	2,114	1,006	Shihora
-	-	-	-	-	-	588	363	225	Gorsan
15	9	6	-	-	-	173	125	48	Vaghanu Muvadu
-	-	-	-	-	-	270	167	103	Raipura Chhatrapura
-	-	-	-	-	-	147	105	42	Bhila
252	132	120	82	41	41	1,013	618	395	Pandu
203	101	102	26	14	12	470	291	179	Pipalchhat
-	-	-	-	-	-	407	254	153	Sanpiya
67	38	29	-	-	-	291	209	82	Mokampura
-	-	-	-	-	-	309	220	89	Kaslapura
47	28	19	-	-	-	552	364	188	Vansiya
-	-	-	-	-	-	64	45	19	Ghanta
6	3	3	98	56	42	281	174	107	Andrakhiya

## VILLAGE PRIMARY

C D Block -

Location Code Number	Name of Village	Illiterates			Total Workers			Main Workers		
		Persons	Males	Females	Persons	Males	Females	Persons	Males	Females
		20	21	22	23	24	25	26	27	28
<b>0001</b>	<b>Savli (Total)</b>	<b>103,463</b>	<b>39,787</b>	<b>63,676</b>	<b>110,473</b>	<b>73,792</b>	<b>36,681</b>	<b>78,298</b>	<b>64,785</b>	<b>13,513</b>
<b>0001</b>	<b>Savli (Rural)</b>	<b>103,463</b>	<b>39,787</b>	<b>63,676</b>	<b>110,473</b>	<b>73,792</b>	<b>36,681</b>	<b>78,298</b>	<b>64,785</b>	<b>13,513</b>
<b>0001</b>	<b>Savli (Urban)</b>	-	-	-	-	-	-	-	-	-
	<b>Savli (Rural)</b>									
01331100	Udalpur	387	168	219	267	242	25	196	191	5
01331200	Tulsigam	602	242	360	867	495	372	797	486	311
01331300	Vachchhesar	901	309	592	1,249	709	540	675	649	26
01331400	Jambu Goral	1,647	558	1,089	1,835	1,006	829	1,254	992	262
01331500	Varsada	3,676	1,334	2,342	3,677	2,391	1,286	2,608	2,139	469
01331600	Waghpora	212	79	133	235	124	111	128	124	4
01331700	Tansiya	391	154	237	451	241	210	235	228	7
01331800	Himmatpura	536	203	333	457	326	131	409	323	86
01331900	Dungripura	444	156	288	382	292	90	370	291	79
01332000	Intvad	784	287	497	723	447	276	654	415	239
01332100	Nani Varnoli (Vanto)	85	32	53	211	118	93	87	84	3
01332200	Desar	2,730	1,140	1,590	2,719	1,931	788	2,611	1,903	708
01332300	Valavav	323	109	214	428	242	186	289	234	55
01332400	Vejpur	1,427	560	867	1,678	1,100	578	1,464	1,079	385
01332500	Jesar Gopari	672	217	455	895	530	365	752	510	242
01332600	Vaktapura	462	164	298	592	401	191	417	335	82
01332700	Kadachhala	703	271	432	968	581	387	531	496	35
01332800	Manekla	251	103	148	357	197	160	270	185	85
01332900	Moti Varnoli	587	221	366	656	352	304	461	341	120
01333000	Nani Varnoli	111	51	60	163	88	75	85	69	16
01333100	Chhalier	1,649	657	992	1,453	1,232	221	1,422	1,213	209
01333200	Vankaneda	399	131	268	518	290	228	421	277	144
01333300	Ghemalpur	166	53	113	244	137	107	222	128	94
01333400	Dolatpur	134	45	89	252	145	107	157	141	16
01333500	Pipalchhat Vanto	116	29	87	143	75	68	81	75	6
01333600	Rampuri-Narpuri	169	52	117	237	135	102	188	122	66
01333700	Vadiya (Pandu)	86	27	59	70	50	20	67	50	17
01333800	Rajupura	407	147	260	532	307	225	349	286	63
01333900	Limdinu Muvadu	111	39	72	150	79	71	107	72	35
01334000	Kalyan Patelnu Muvadu	111	49	62	138	76	62	68	66	2
01334100	Rajpur	253	100	153	306	173	133	304	172	132
01334200	Pratappura	827	345	482	885	470	415	616	441	175
01334300	Shihora	2,807	1,031	1,776	2,951	1,740	1,211	1,548	1,434	114
01334400	Gorsan	338	137	201	285	276	9	271	265	6
01334500	Vaghanu Muvadu	183	64	119	128	126	2	128	126	2
01334600	Raipura Chhatrapura	248	104	144	161	158	3	161	158	3
01334700	Bhila	139	54	85	88	84	4	88	84	4
01334800	Pandu	616	225	391	559	493	66	497	457	40
01334900	Pipalchhat	287	94	193	256	192	64	204	173	31
01335000	Sanpiya	250	71	179	302	191	111	186	169	17
01335100	Mokampura	358	144	214	223	211	12	134	128	6
01335200	Kaslapura	307	115	192	367	195	172	195	194	1
01335300	Vansiya	394	138	256	433	293	140	251	216	35
01335400	Ghanta	59	24	35	83	45	38	18	18	-
01335500	Andrakhiya	219	95	124	275	171	104	98	96	2

## PRIMARY CENSUS ABSTRACT

## CENSUS ABSTRACT

## Savli

Industrial Category of Main Workers												Name of Village
Cultivators			Agricultural Labourers			Household Industry Workers			Other Workers			
Persons	Males	Females	Persons	Males	Females	Persons	Males	Females	Persons	Males	Females	2
29	30	31	32	33	34	35	36	37	38	39	40	
27,949	25,701	2,248	30,465	22,262	8,203	771	604	167	19,113	16,218	2,895	Savli (Total)
27,949	25,701	2,248	30,465	22,262	8,203	771	604	167	19,113	16,218	2,895	Savli (Rural)
-	-	-	-	-	-	-	-	-	-	-	-	Savli (Urban)
-	-	-	1	1	-	5	5	-	190	185	5	Savli (Rural)
-	-	-	1	1	-	5	5	-	190	185	5	Udalpur
228	175	53	508	268	240	13	-	13	48	43	5	Tulsigam
227	223	4	240	223	17	-	-	-	208	203	5	Vachchhesar
667	656	11	521	275	246	-	-	-	66	61	5	Jambu Goral
1,370	1,325	45	793	446	347	24	15	9	421	353	68	Varsada
95	92	3	32	31	1	1	1	-	-	-	-	Waghpora
207	202	5	26	24	2	-	-	-	2	2	-	Tansiya
161	161	-	157	147	10	4	4	-	87	11	76	Himmatpura
267	235	32	30	16	14	1	1	-	72	39	33	Dungripura
218	189	29	276	161	115	4	2	2	156	63	93	Intvad
79	76	3	3	3	-	-	-	-	5	5	-	Nani Varnoli (Vanto)
636	530	106	1,339	926	413	27	25	2	609	422	187	Desar
102	101	1	162	108	54	-	-	-	25	25	-	Valavav
288	285	3	1,017	671	346	3	3	-	156	120	36	Vejpur
179	161	18	535	324	211	4	3	1	34	22	12	Jesar Gopari
207	183	24	88	61	27	13	10	3	109	81	28	Vaktapura
286	278	8	209	186	23	2	1	1	34	31	3	Kadachhala
117	115	2	130	52	78	17	13	4	6	5	1	Manekla
76	74	2	329	226	103	4	1	3	52	40	12	Moti Varnoli
31	30	1	40	36	4	-	-	-	14	3	11	Nani Varnoli
458	416	42	799	651	148	3	3	-	162	143	19	Chhalier
382	254	128	17	5	12	2	-	2	20	18	2	Vankaneda
33	29	4	166	86	80	2	-	2	21	13	8	Ghemalpura
60	59	1	60	55	5	1	-	1	36	27	9	Dolatpura
42	42	-	31	28	3	1	1	-	7	4	3	Pipalchhat Vanto
27	24	3	135	84	51	1	1	-	25	13	12	Rampuri-Narpuri
10	10	-	55	38	17	-	-	-	2	2	-	Vadiya (Pandu)
81	77	4	136	96	40	1	1	-	131	112	19	Rajupura
41	30	11	31	21	10	-	-	-	35	21	14	Limdinu Muvadu
51	50	1	16	15	1	1	1	-	-	-	-	Kalyan Patelnu Muvadu
22	21	1	268	140	128	-	-	-	14	11	3	Rajpur
386	384	2	44	41	3	-	-	-	186	16	170	Pratappura
619	590	29	760	681	79	7	7	-	162	156	6	Shihora
37	37	-	221	216	5	1	1	-	12	11	1	Gorsan
50	49	1	69	69	-	-	-	-	9	8	1	Vaghanu Muvadu
68	68	-	87	84	3	-	-	-	6	6	-	Raipura Chhatrapura
15	15	-	48	44	4	-	-	-	25	25	-	Bhila
150	141	9	105	93	12	4	3	1	238	220	18	Pandu
26	26	-	88	83	5	14	10	4	76	54	22	Pipalchhat
86	85	1	9	8	1	-	-	-	91	76	15	Sanpiya
73	69	4	12	12	-	-	-	-	49	47	2	Mokampura
176	176	-	3	3	-	9	9	-	7	6	1	Kaslapura
146	144	2	62	52	10	5	5	-	38	15	23	Vansiya
17	17	-	-	-	-	-	-	-	1	1	-	Ghanta
41	40	1	21	21	-	-	-	-	36	35	1	Andrakhiya



## VILLAGE PRIMARY

C D Block -

Location Code Number	Name of Village	Marginal Workers						Industrial Category		
					Cultivators			Agricultural Labourers		
		Persons	Males	Females	Persons	Males	Females	Persons	Males	Females
1	2	41	42	43	44	45	46	47	48	49
<b>0001</b>	<b>Savli (Total)</b>	<b>32,175</b>	<b>9,007</b>	<b>23,168</b>	<b>2,812</b>	<b>599</b>	<b>2,213</b>	<b>24,689</b>	<b>6,889</b>	<b>17,800</b>
<b>0001</b>	<b>Savli (Rural)</b>	<b>32,175</b>	<b>9,007</b>	<b>23,168</b>	<b>2,812</b>	<b>599</b>	<b>2,213</b>	<b>24,689</b>	<b>6,889</b>	<b>17,800</b>
<b>0001</b>	<b>Savli (Urban)</b>	-	-	-	-	-	-	-	-	-
	<b>Savli (Rural)</b>									
01331100	Udalpur	71	51	20	-	-	-	-	-	-
01331200	Tulsigam	70	9	61	3	2	1	27	4	23
01331300	Vachchhesar	574	60	514	1	-	1	572	60	512
01331400	Jambu Goral	581	14	567	10	-	10	562	13	549
01331500	Varsada	1,069	252	817	224	20	204	773	203	570
01331600	Waghpora	107	-	107	80	-	80	26	-	26
01331700	Tansiya	216	13	203	202	12	190	13	1	12
01331800	Himmatpura	48	3	45	-	-	-	47	3	44
01331900	Dungripura	12	1	11	2	-	2	9	1	8
01332000	Intvad	69	32	37	-	-	-	13	3	10
01332100	Nani Varnoli (Vanto)	124	34	90	-	-	-	124	34	90
01332200	Desar	108	28	80	2	1	1	81	20	61
01332300	Valavav	139	8	131	-	-	-	132	1	131
01332400	Vejpur	214	21	193	5	3	2	171	10	161
01332500	Jesar Gopari	143	20	123	3	2	1	29	14	15
01332600	Vaktapura	175	66	109	15	12	3	149	51	98
01332700	Kadachhala	437	85	352	51	6	45	365	78	287
01332800	Manekla	87	12	75	2	-	2	71	9	62
01332900	Moti Varnoli	195	11	184	-	-	-	187	6	181
01333000	Nani Varnoli	78	19	59	2	-	2	21	5	16
01333100	Chhalier	31	19	12	1	1	-	25	14	11
01333200	Vankaneda	97	13	84	6	1	5	77	12	65
01333300	Ghemalpura	22	9	13	1	1	-	20	7	13
01333400	Dolatpura	95	4	91	2	-	2	42	4	38
01333500	Pipalchhat Vanto	62	-	62	-	-	-	6	-	6
01333600	Rampuri-Narpuri	49	13	36	1	-	1	47	13	34
01333700	Vadiya (Pandu)	3	-	3	-	-	-	3	-	3
01333800	Rajupura	183	21	162	19	4	15	93	10	83
01333900	Limdinu Muvadu	43	7	36	26	3	23	8	2	6
01334000	Kalyan Patelnu Muvadu	70	10	60	52	7	45	18	3	15
01334100	Rajpur	2	1	1	-	-	-	2	1	1
01334200	Pratapppura	269	29	240	21	6	15	245	22	223
01334300	Shihora	1,403	306	1,097	112	38	74	1,214	239	975
01334400	Gorsan	14	11	3	2	2	-	12	9	3
01334500	Vaghanu Muvadu	-	-	-	-	-	-	-	-	-
01334600	Raipura Chhatrapura	-	-	-	-	-	-	-	-	-
01334700	Bhila	-	-	-	-	-	-	-	-	-
01334800	Pandu	62	36	26	-	-	-	58	36	22
01334900	Pipalchhat	52	19	33	2	-	2	35	15	20
01335000	Sanpiya	116	22	94	1	1	-	88	19	69
01335100	Mokampura	89	83	6	15	14	1	43	40	3
01335200	Kaslapura	172	1	171	-	-	-	168	-	168
01335300	Vansiya	182	77	105	3	2	1	133	63	70
01335400	Ghanta	65	27	38	2	2	-	58	20	38
01335500	Andrakhiya	177	75	102	15	9	6	108	37	71

## PRIMARY CENSUS ABSTRACT

**CENSUS ABSTRACT****Savli**

of Marginal Workers			Non-Workers			Name of Village	Location Code Number			
Household Industry Workers			Other Workers							
Persons	Males	Females	Persons	Males	Females					
50	51	52	53	54	55	56	57	58	2	1
<b>606</b>	<b>99</b>	<b>507</b>	<b>4,068</b>	<b>1,420</b>	<b>2,648</b>	<b>127,456</b>	<b>51,500</b>	<b>75,956</b>	<b>Savli (Total)</b>	<b>0001</b>
<b>606</b>	<b>99</b>	<b>507</b>	<b>4,068</b>	<b>1,420</b>	<b>2,648</b>	<b>127,456</b>	<b>51,500</b>	<b>75,956</b>	<b>Savli (Rural)</b>	<b>0001</b>
-	-	-	-	-	-	-	-	-	<b>Savli (Urban)</b>	<b>0001</b>
									<b>Savli (Rural)</b>	
1	1	-	70	50	20	582	222	360	Udalpur	01331100
9	2	7	31	1	30	610	300	310	Tulsigam	01331200
1	-	1	-	-	-	1,177	538	639	Vachchhesar	01331300
1	-	1	8	1	7	1,583	761	822	Jambu Goral	01331400
3	1	2	69	28	41	3,976	1,629	2,347	Varsada	01331500
1	-	1	-	-	-	138	64	74	Waghpora	01331600
1	-	1	-	-	-	250	144	106	Tansiya	01331700
1	-	1	-	-	-	567	223	344	Himmatpura	01331800
-	-	-	1	-	1	598	241	357	Dungripura	01331900
-	-	-	56	29	27	836	350	486	Intvad	01332000
-	-	-	-	-	-	125	71	54	Nani Varnoli (Vanto)	01332100
-	-	-	25	7	18	3,457	1,345	2,112	Desar	01332200
-	-	-	7	7	-	388	176	212	Valavav	01332300
1	-	1	37	8	29	1,853	728	1,125	Vejpur	01332400
18	2	16	93	2	91	790	369	421	Jesar Gopari	01332500
2	2	-	9	1	8	665	270	395	Vaktapura	01332600
1	-	1	20	1	19	731	358	373	Kadachhala	01332700
8	1	7	6	2	4	141	85	56	Manekla	01332800
1	-	1	7	5	2	499	259	240	Moti Varnoli	01332900
2	-	2	53	14	39	114	59	55	Nani Varnoli	01333000
-	-	-	5	4	1	2,359	822	1,537	Chhalier	01333100
2	-	2	12	-	12	411	193	218	Vankaneda	01333200
-	-	-	1	1	-	150	73	77	Ghemalpura	01333300
1	-	1	50	-	50	276	147	129	Dolatpura	01333400
-	-	-	56	-	56	142	66	76	Pipalchhat Vanto	01333500
-	-	-	1	-	1	224	113	111	Rampuri-Narpuri	01333600
-	-	-	-	-	-	118	45	73	Vadiya (Pandu)	01333700
-	-	-	71	7	64	668	309	359	Rajupura	01333800
-	-	-	9	2	7	73	42	31	Limdinu Muvadu	01333900
-	-	-	-	-	-	46	28	18	Kalyan Patelnu Muvadu	01334000
-	-	-	-	-	-	216	112	104	Rajpur	01334100
-	-	-	3	1	2	728	409	319	Pratappura	01334200
1	-	1	76	29	47	2,976	1,405	1,571	Shihora	01334300
-	-	-	-	-	-	641	224	417	Gorsan	01334400
-	-	-	-	-	-	228	63	165	Vaghanu Muvadu	01334500
-	-	-	-	-	-	357	113	244	Raipura Chhatrapura	01334600
-	-	-	-	-	-	198	75	123	Bhila	01334700
-	-	-	4	-	4	1,070	350	720	Pandu	01334800
1	-	1	14	4	10	501	193	308	Pipalchhat	01334900
-	-	-	27	2	25	355	134	221	Sanpiya	01335000
-	-	-	31	29	2	426	142	284	Mokampura	01335100
3	-	3	1	1	-	249	140	109	Kaslapura	01335200
1	1	-	45	11	34	513	209	304	Vansiya	01335300
-	-	-	5	5	-	40	24	16	Ghanta	01335400
15	-	15	39	29	10	225	98	127	Andrakhiya	01335500

## VILLAGE PRIMARY

## C D Block -

Location Code Number	Name of Village	Area of Village in Hectares	Number of Households	Total Population (Including Institutional and Houseless Population)			Population in the Age-Group 0-6		
				Persons	Males	Females	Persons	Males	Females
				5	6	7	8	9	10
01335600	Limdi	357.9	197	971	513	458	118	61	57
01335700	Latva	319.4	88	460	246	214	77	34	43
01335800	Vav	238.1	211	1,062	560	502	161	80	81
01335900	Sandhasal	797.6	909	4,324	2,236	2,088	519	259	260
01336000	Gutardi	518.1	296	1,495	771	724	201	101	100
01336100	Nhara	370.9	355	2,019	1,060	959	350	183	167
01336200	Gulabpura (Shihora)	238.0	97	464	258	206	70	30	40
01336300	Ajabpura	761.3	349	1,745	905	840	324	169	155
01336400	Amarapura	557.7	349	1,780	944	836	303	164	139
01336500	Kalupura	108.7	15	62	36	26	12	8	4
01336600	Parthampura (Shihora)	825.4	420	2,183	1,142	1,041	290	155	135
01336700	Gokalpura Ganeshpura	360.4	89	456	247	209	70	39	31
01336800	Zumkha	254.4	222	1,071	567	504	129	70	59
01336900	Dipapura	300.6	184	908	479	429	120	67	53
01337000	Ankaliya	443.2	220	1,075	595	480	139	78	61
01337100	Dhantej	1,590.7	911	5,000	2,619	2,381	776	399	377
01337200	Narpura	65.6	145	679	352	327	77	40	37
01337300	Mevli	913.0	679	3,543	1,894	1,649	470	263	207
01337400	Vitoj	424.8	253	1,246	668	578	175	99	76
01337500	Samantpura	129.2	5	20	11	9	-	-	-
01337600	Gangadiyapura	91.8	79	334	177	157	59	32	27
01337700	Dungripura (Shihora)	173.3	112	473	250	223	60	30	30
01337800	Rasawadi	162.6	187	994	512	482	138	74	64
01337900	Lachhanpura	246.3	214	1,120	571	549	194	112	82
01338000	Rupankui	583.1	354	1,731	931	800	249	126	123
01338100	Kanoda	578.1	901	4,357	2,270	2,087	671	338	333
01338200	Rasulpur	398.8	239	1,199	618	581	207	91	116
01338300	Dunrapura	1,167.9	106	510	277	233	72	44	28
01338400	Tulsipura	1,044.3	235	1,199	611	588	165	69	96
01338500	Kamalpura	615.4	124	640	328	312	88	45	43
01338600	Vasanpura	907.7	238	1,009	532	477	141	86	55
01338700	Muval	1,829.1	411	1,905	957	948	277	139	138
01338800	Savli	1,581.8	3,449	17,937	9,382	8,555	2,558	1,368	1,190
01338900	Sardarpura	92.0	90	498	256	242	62	34	28
01339000	Poicha (Kanoda)	1,061.4	931	4,752	2,478	2,274	737	380	357
01339100	Mevaliapura	108.7	146	927	485	442	125	54	71
01339200	Wankaner	1,640.9	1,379	7,777	4,118	3,659	1,097	598	499
01339300	Javla	881.8	181	1,027	538	489	102	58	44
01339400	Charanpura	421.1	152	885	446	439	134	64	70
01339500	Moti Bhadol	905.6	292	1,376	720	656	203	96	107
01339600	Vadiya	571.6	262	1,265	668	597	177	102	75
01339700	Mal Ankaliya	499.3	196	942	485	457	100	46	54
01339800	Kambola	631.4	164	734	381	353	89	54	35
01339900	Khakhariya	694.0	461	2,207	1,134	1,073	301	146	155
01340000	Singaniya	214.6	27	154	77	77	27	16	11
01340100	Mudhela	626.5	218	1,012	525	487	144	70	74
01340200	Ghantiyal	679.8	290	1,334	670	664	182	94	88
01340300	Ranipura (Samlaya)	102.2	408	1,942	1,008	934	289	161	128
01340400	Nani Bhadol	950.5	270	1,304	659	645	171	78	93

## PRIMARY CENSUS ABSTRACT

## CENSUS ABSTRACT

## Savli

Scheduled Castes Population			Scheduled Tribes Population			Literates			Name of Village
Persons	Males	Females	Persons	Males	Females	Persons	Males	Females	
11	12	13	14	15	16	17	18	19	2
50	24	26	93	53	40	660	404	256	Limdi
-	-	-	-	-	-	259	184	75	Latva
-	-	-	30	15	15	576	397	179	Vav
399	207	192	203	98	105	2,429	1,517	912	Sandhasal
165	91	74	17	7	10	806	516	290	Gutardi
13	6	7	-	-	-	1,154	757	397	Nhara
-	-	-	-	-	-	201	147	54	Gulabpura (Shihora)
-	-	-	11	7	4	910	618	292	Ajabpura
34	22	12	14	7	7	990	624	366	Amarapura
-	-	-	36	20	16	14	12	2	Kalupura
228	133	95	23	13	10	1,191	770	421	Parthampura (Shihora)
-	-	-	-	-	-	238	165	73	Gokalpura Ganeshpura
218	125	93	-	-	-	565	388	177	Zumkha
195	100	95	-	-	-	554	347	207	Dipapura
140	83	57	69	41	28	448	319	129	Ankaliya
349	184	165	284	148	136	2,840	1,852	988	Dhantej
42	23	19	131	62	69	345	241	104	Narpura
233	128	105	59	33	26	1,983	1,346	637	Mevli
1	-	1	8	4	4	619	438	181	Vitoj
-	-	-	-	-	-	9	7	2	Samantpura
5	3	2	12	8	4	168	110	58	Gangadiyapura
-	-	-	-	-	-	235	164	71	Dungripura (Shihora)
36	19	17	-	-	-	550	375	175	Rasawadi
21	10	11	154	77	77	599	355	244	Lachhanpura
7	2	5	-	-	-	995	633	362	Rupankui
69	37	32	-	-	-	2,064	1,382	682	Kanoda
46	26	20	15	7	8	613	416	197	Rasulpur
1	1	-	-	-	-	243	184	59	Dungrapura
60	31	29	350	185	165	710	444	266	Tulsipura
7	4	3	292	153	139	368	225	143	Kamalpura
16	7	9	60	30	30	523	314	209	Vasanpura
272	145	127	541	287	254	917	547	370	Muval
1,040	552	488	949	490	459	11,405	6,727	4,678	Savli
10	5	5	-	-	-	279	177	102	Sardarpura
31	15	16	111	58	53	2,483	1,610	873	Poicha (Kanoda)
3	3	-	70	37	33	423	306	117	Mevaliapura
531	286	245	41	25	16	4,855	2,936	1,919	Wankaner
23	10	13	373	199	174	482	274	208	Javla
65	33	32	11	4	7	450	310	140	Charanpura
41	22	19	76	39	37	735	478	257	Moti Bhadol
10	4	6	222	118	104	831	515	316	Vadiya
2	2	-	108	56	52	543	357	186	Mal Ankaliya
25	14	11	212	117	95	399	254	145	Kambola
118	61	57	430	211	219	1,224	745	479	Khakhariya
-	-	-	17	9	8	90	50	40	Singaniya
63	41	22	229	116	113	608	367	241	Mudhela
58	23	35	142	81	61	721	460	261	Ghantiyal
16	9	7	26	12	14	1,112	753	359	Ranipura (Samlaya)
229	108	121	178	94	84	766	483	283	Nani Bhadol

## VILLAGE PRIMARY

C D Block -

Location Code Number	Name of Village	Illiterates			Total Workers			Main Workers		
		Persons	Males	Females	Persons	Males	Females	Persons	Males	Females
		20	21	22	23	24	25	26	27	28
01335600	Limdi	311	109	202	415	304	111	206	202	4
01335700	Latva	201	62	139	284	154	130	212	151	61
01335800	Vav	486	163	323	569	354	215	353	329	24
01335900	Sandhasal	1,895	719	1,176	1,859	1,292	567	1,836	1,283	553
01336000	Gutardi	689	255	434	653	491	162	496	452	44
01336100	Nhara	865	303	562	990	601	389	661	534	127
01336200	Gulabpura (Shihora)	263	111	152	265	157	108	132	130	2
01336300	Ajabpura	835	287	548	1,103	551	552	369	356	13
01336400	Amarapura	790	320	470	735	529	206	485	426	59
01336500	Kalupura	48	24	24	21	20	1	21	20	1
01336600	Parthampura (Shihora)	992	372	620	1,007	651	356	517	476	41
01336700	Gokalpura Ganeshpura	218	82	136	239	134	105	109	98	11
01336800	Zumkha	506	179	327	624	304	320	297	277	20
01336900	Dipapura	354	132	222	504	298	206	397	292	105
01337000	Ankaliya	627	276	351	645	356	289	386	309	77
01337100	Dhantej	2,160	767	1,393	2,778	1,637	1,141	2,042	1,557	485
01337200	Narpura	334	111	223	320	225	95	262	196	66
01337300	Mevli	1,560	548	1,012	1,763	1,083	680	1,033	899	134
01337400	Vitoj	627	230	397	648	427	221	400	340	60
01337500	Samantpura	11	4	7	14	7	7	11	6	5
01337600	Gangadiyapura	166	67	99	163	114	49	151	109	42
01337700	Dungripura (Shihora)	238	86	152	202	156	46	177	151	26
01337800	Rasawadi	444	137	307	631	329	302	193	187	6
01337900	Lachhanpura	521	216	305	467	293	174	455	292	163
01338000	Rupankui	736	298	438	960	570	390	609	509	100
01338100	Kanoda	2,293	888	1,405	1,953	1,222	731	1,102	1,043	59
01338200	Rasulpur	586	202	384	559	361	198	402	346	56
01338300	Dungrapura	267	93	174	190	186	4	188	186	2
01338400	Tulsipura	489	167	322	683	372	311	460	319	141
01338500	Kamalpura	272	103	169	371	208	163	185	166	19
01338600	Vasanpura	486	218	268	543	344	199	508	331	177
01338700	Muval	988	410	578	1,036	622	414	713	588	125
01338800	Savli	6,532	2,655	3,877	6,656	5,172	1,484	5,081	4,378	703
01338900	Sardarpura	219	79	140	258	168	90	148	143	5
01339000	Poicha (Kanoda)	2,269	868	1,401	2,313	1,457	856	1,587	1,266	321
01339100	Mevaliapura	504	179	325	380	298	82	364	298	66
01339200	Wankaner	2,922	1,182	1,740	3,513	2,467	1,046	2,854	2,229	625
01339300	Javla	545	264	281	369	331	38	343	318	25
01339400	Charanpura	435	136	299	502	268	234	163	162	1
01339500	Moti Bhadol	641	242	399	774	476	298	658	470	188
01339600	Vadiya	434	153	281	801	432	369	408	381	27
01339700	Mal Ankaliya	399	128	271	501	277	224	497	276	221
01339800	Kambola	335	127	208	390	227	163	243	205	38
01339900	Khakhariya	983	389	594	927	652	275	656	574	82
01340000	Singaniya	64	27	37	72	38	34	32	32	-
01340100	Mudhela	404	158	246	558	315	243	294	268	26
01340200	Ghantiyal	613	210	403	762	412	350	528	358	170
01340300	Ranipura (Samlaya)	830	255	575	993	629	364	762	604	158
01340400	Nani Bhadol	538	176	362	626	433	193	292	282	10

## PRIMARY CENSUS ABSTRACT

## CENSUS ABSTRACT

## Savli

Industrial Category of Main Workers												Name of Village
Cultivators			Agricultural Labourers			Household Industry Workers			Other Workers			
Persons	Males	Females	Persons	Males	Females	Persons	Males	Females	Persons	Males	Females	2
29	30	31	32	33	34	35	36	37	38	39	40	
106	106	-	38	37	1	6	6	-	56	53	3	Limdi
82	66	16	123	78	45	-	-	-	7	7	-	Latva
92	90	2	178	177	1	2	1	1	81	61	20	Vav
344	304	40	928	502	426	18	16	2	546	461	85	Sandhasal
203	200	3	181	174	7	-	-	-	112	78	34	Gutardi
542	425	117	41	40	1	3	3	-	75	66	9	Nhara
84	83	1	30	30	-	2	2	-	16	15	1	Gulabpura (Shihora)
317	311	6	27	23	4	-	-	-	25	22	3	Ajabpura
200	195	5	177	168	9	-	-	-	108	63	45	Amarapura
3	3	-	16	15	1	-	-	-	2	2	-	Kalupura
157	154	3	221	192	29	-	-	-	139	130	9	Parthampura (Shihora)
52	49	3	52	44	8	-	-	-	5	5	-	Gokalpura Ganeshpura
240	232	8	8	5	3	11	2	9	38	38	-	Zumkha
205	165	40	165	106	59	4	4	-	23	17	6	Dipapura
166	131	35	208	166	42	-	-	-	12	12	-	Ankaliya
898	703	195	812	556	256	7	6	1	325	292	33	Dhantej
53	53	-	161	102	59	2	2	-	46	39	7	Narpura
481	470	11	265	213	52	5	5	-	282	211	71	Mevli
214	184	30	153	126	27	-	-	-	33	30	3	Vitoj
-	-	-	11	6	5	-	-	-	-	-	-	Samantpura
5	5	-	90	66	24	28	16	12	28	22	6	Gangadiyapura
97	90	7	54	41	13	-	-	-	26	20	6	Dungripura (Shihora)
140	139	1	9	7	2	2	2	-	42	39	3	Rasawadi
111	107	4	165	144	21	-	-	-	179	41	138	Lachhanpura
382	361	21	173	100	73	3	1	2	51	47	4	Rupankui
734	723	11	284	242	42	7	6	1	77	72	5	Kanoda
108	106	2	214	180	34	1	1	-	79	59	20	Rasulpur
37	37	-	147	145	2	-	-	-	4	4	-	Dungrapura
147	135	12	282	158	124	3	3	-	28	23	5	Tulsipura
46	43	3	122	109	13	-	-	-	17	14	3	Kamalpura
125	122	3	258	134	124	2	1	1	123	74	49	Vasanpura
134	129	5	468	360	108	-	-	-	111	99	12	Muval
865	780	85	1,174	814	360	130	100	30	2,912	2,684	228	Savli
95	92	3	49	47	2	-	-	-	4	4	-	Sardarpura
901	748	153	563	424	139	4	4	-	119	90	29	Poicha (Kanoda)
148	139	9	168	130	38	2	2	-	46	27	19	Mevaliapura
1,051	963	88	1,048	726	322	79	65	14	676	475	201	Wankaner
120	109	11	195	183	12	-	-	-	28	26	2	Javla
118	118	-	16	15	1	1	1	-	28	28	-	Charanpura
399	296	103	224	141	83	-	-	-	35	33	2	Moti Bhadol
222	212	10	100	88	12	-	-	-	86	81	5	Vadiya
120	75	45	349	174	175	-	-	-	28	27	1	Mal Ankaliya
59	52	7	137	107	30	-	-	-	47	46	1	Kambola
117	110	7	228	173	55	6	6	-	305	285	20	Khakhariya
6	6	-	9	9	-	-	-	-	17	17	-	Singaniya
102	101	1	54	52	2	-	-	-	138	115	23	Mudhela
119	97	22	371	227	144	2	2	-	36	32	4	Ghantiyal
341	319	22	331	195	136	2	2	-	88	88	-	Ranipura (Samlaya)
166	162	4	58	56	2	9	8	1	59	56	3	Nani Bhadol

## VILLAGE PRIMARY

C D Block -

Location Code Number	Name of Village	Marginal Workers						Industrial Category		
					Cultivators			Agricultural Labourers		
		Persons	Males	Females	Persons	Males	Females	Persons	Males	Females
1	2	41	42	43	44	45	46	47	48	49
01335600	Limdi	209	102	107	12	10	2	191	86	105
01335700	Latva	72	3	69	20	2	18	52	1	51
01335800	Vav	216	25	191	2	-	2	184	23	161
01335900	Sandhasal	23	9	14	1	1	-	14	2	12
01336000	Gutardi	157	39	118	-	-	-	1	1	-
01336100	Nhara	329	67	262	-	-	-	235	60	175
01336200	Gulabpura (Shihora)	133	27	106	11	2	9	118	21	97
01336300	Ajabpura	734	195	539	32	13	19	666	172	494
01336400	Amarapura	250	103	147	20	9	11	120	77	43
01336500	Kalupura	-	-	-	-	-	-	-	-	-
01336600	Parthampura (Shihora)	490	175	315	11	-	11	420	141	279
01336700	Gokalpura Ganeshpura	130	36	94	2	-	2	107	29	78
01336800	Zumkha	327	27	300	7	5	2	27	13	14
01336900	Dipapura	107	6	101	73	4	69	32	2	30
01337000	Ankaliya	259	47	212	6	3	3	252	43	209
01337100	Dhantej	736	80	656	41	8	33	619	64	555
01337200	Narpura	58	29	29	5	5	-	23	11	12
01337300	Mevli	730	184	546	138	54	84	360	107	253
01337400	Vitoj	248	87	161	50	9	41	122	72	50
01337500	Samantpura	3	1	2	-	-	-	3	1	2
01337600	Gangadiyapura	12	5	7	-	-	-	8	3	5
01337700	Dungripura (Shihora)	25	5	20	1	1	-	21	4	17
01337800	Rasawadi	438	142	296	8	6	2	416	123	293
01337900	Lachhanpura	12	1	11	-	-	-	6	1	5
01338000	Rupankui	351	61	290	26	9	17	194	43	151
01338100	Kanoda	851	179	672	35	16	19	663	151	512
01338200	Rasulpur	157	15	142	7	1	6	140	11	129
01338300	Dungrapura	2	-	2	2	-	2	-	-	-
01338400	Tulsipura	223	53	170	22	1	21	198	50	148
01338500	Kamalpura	186	42	144	38	11	27	141	29	112
01338600	Vasanpura	35	13	22	1	1	-	17	7	10
01338700	Muval	323	34	289	13	6	7	251	23	228
01338800	Savli	1,575	794	781	44	20	24	1,007	428	579
01338900	Sardarpura	110	25	85	28	4	24	82	21	61
01339000	Poicha (Kanoda)	726	191	535	248	41	207	435	147	288
01339100	Mevaliapura	16	-	16	1	-	1	15	-	15
01339200	Wankaner	659	238	421	111	10	101	482	199	283
01339300	Javla	26	13	13	2	1	1	14	3	11
01339400	Charanpura	339	106	233	1	-	1	334	102	232
01339500	Moti Bhadol	116	6	110	7	-	7	106	4	102
01339600	Vadiya	393	51	342	128	8	120	265	43	222
01339700	Mal Ankaliya	4	1	3	-	-	-	4	1	3
01339800	Kambola	147	22	125	-	-	-	143	20	123
01339900	Khakhariya	271	78	193	13	1	12	180	38	142
01340000	Singaniya	40	6	34	-	-	-	38	5	33
01340100	Mudhela	264	47	217	98	14	84	128	16	112
01340200	Ghantiyal	234	54	180	3	2	1	228	51	177
01340300	Ranipura (Samlaya)	231	25	206	65	3	62	153	9	144
01340400	Nani Bhadol	334	151	183	3	1	2	319	141	178

## PRIMARY CENSUS ABSTRACT

## CENSUS ABSTRACT

## Savli

of Marginal Workers			Non-Workers			Name of Village	Location Code Number			
Household Industry Workers			Other Workers							
Persons	Males	Females	Persons	Males	Females					
50	51	52	53	54	55	56	57	58	2	1
2	2	-	4	4	-	556	209	347	Limdi	01335600
-	-	-	-	-	-	176	92	84	Latva	01335700
-	-	-	30	2	28	493	206	287	Vav	01335800
-	-	-	8	6	2	2,465	944	1,521	Sandhasal	01335900
-	-	-	156	38	118	842	280	562	Gutardi	01336000
1	-	1	93	7	86	1,029	459	570	Nhara	01336100
4	4	-	-	-	-	199	101	98	Gulabpura (Shihora)	01336200
-	-	-	36	10	26	642	354	288	Ajabpura	01336300
-	-	-	110	17	93	1,045	415	630	Amarapura	01336400
-	-	-	-	-	-	41	16	25	Kalupura	01336500
1	-	1	58	34	24	1,176	491	685	Parthampura (Shihora)	01336600
4	-	4	17	7	10	217	113	104	Gokalpura Ganeshpura	01336700
278	2	276	15	7	8	447	263	184	Zumkha	01336800
2	-	2	-	-	-	404	181	223	Dipapura	01336900
-	-	-	1	1	-	430	239	191	Ankaliya	01337000
2	1	1	74	7	67	2,222	982	1,240	Dhantej	01337100
-	-	-	30	13	17	359	127	232	Narpura	01337200
2	-	2	230	23	207	1,780	811	969	Mevli	01337300
-	-	-	76	6	70	598	241	357	Vitoj	01337400
-	-	-	-	-	-	6	4	2	Samantpura	01337500
4	2	2	-	-	-	171	63	108	Gangadiyapura	01337600
-	-	-	3	-	3	271	94	177	Dungripura (Shihora)	01337700
-	-	-	14	13	1	363	183	180	Rasawadi	01337800
-	-	-	6	-	6	653	278	375	Lachhanpura	01337900
-	-	-	131	9	122	771	361	410	Rupankui	01338000
-	-	-	153	12	141	2,404	1,048	1,356	Kanoda	01338100
1	-	1	9	3	6	640	257	383	Rasulpur	01338200
-	-	-	-	-	-	320	91	229	Dungrapura	01338300
-	-	-	3	2	1	516	239	277	Tulsipura	01338400
-	-	-	7	2	5	269	120	149	Kamalpura	01338500
-	-	-	17	5	12	466	188	278	Vasanpura	01338600
-	-	-	59	5	54	869	335	534	Muval	01338700
89	41	48	435	305	130	11,281	4,210	7,071	Savli	01338800
-	-	-	-	-	-	240	88	152	Sardarpura	01338900
2	1	1	41	2	39	2,439	1,021	1,418	Poicha (Kanoda)	01339000
-	-	-	-	-	-	547	187	360	Mevaliapura	01339100
6	1	5	60	28	32	4,264	1,651	2,613	Wankaner	01339200
2	2	-	8	7	1	658	207	451	Javla	01339300
-	-	-	4	4	-	383	178	205	Charanpura	01339400
-	-	-	3	2	1	602	244	358	Moti Bhadol	01339500
-	-	-	-	-	-	464	236	228	Vadiya	01339600
-	-	-	-	-	-	441	208	233	Mal Ankaliya	01339700
-	-	-	4	2	2	344	154	190	Kambola	01339800
8	5	3	70	34	36	1,280	482	798	Khakhariya	01339900
-	-	-	2	1	1	82	39	43	Singaniya	01340000
2	1	1	36	16	20	454	210	244	Mudhela	01340100
1	-	1	2	1	1	572	258	314	Ghantiyal	01340200
-	-	-	13	13	-	949	379	570	Ranipura (Samlaya)	01340300
3	1	2	9	8	1	678	226	452	Nani Bhadol	01340400



## VILLAGE PRIMARY

## C D Block -

Location Code Number	Name of Village	Area of Village in Hectares	Number of Households	Total Population (Including Institutional and Houseless Population)			Population in the Age-Group 0-6		
				Persons	Males	Females	Persons	Males	Females
				5	6	7	8	9	10
01340500	Samlaya	1,189.9	428	2,068	1,083	985	313	170	143
01340600	Sherpura	1,012.7	251	1,428	757	671	198	108	90
01340700	Karachiya	656.0	279	1,229	618	611	211	105	106
01340800	Gothada	2,445.8	1,477	8,217	4,316	3,901	1,201	658	543
01340900	Ranchhodpura	125.0	220	1,315	692	623	176	95	81
01341000	Bahidhara Alias Natvarnagar	1,097.1	546	3,122	1,684	1,438	449	265	184
01341100	Bhadarva	540.2	1,190	6,082	3,182	2,900	780	429	351
01341200	Parthampura (Bhadarva)	309.2	173	833	436	397	125	60	65
01341300	Jalampura	176.0	147	723	376	347	121	61	60
01341400	Khandi	110.6	306	1,542	852	690	230	137	93
01341500	Poicha (Raniya)	769.2	638	3,184	1,722	1,462	448	256	192
01341600	Raniya	680.4	594	3,093	1,617	1,476	455	264	191
01341700	Mahapura	119.2	140	693	375	318	104	50	54
01341800	Ranipura	689.9	163	766	423	343	118	68	50
01341900	Namisara	974.1	396	2,084	1,114	970	276	159	117
01342000	Bautha	412.2	304	1,453	783	670	235	123	112
01342100	Lasundra	496.6	213	1,100	578	522	173	94	79
01342200	Pasva	782.1	193	936	478	458	125	63	62
01342300	Motipura	453.4	81	367	192	175	37	19	18
01342400	Pratapnagar	661.6	312	1,514	784	730	210	115	95
01342500	Gangadiya	1,408.7	538	2,688	1,447	1,241	344	188	156
01342600	Lotna	529.5	333	1,464	768	696	237	119	118
01342700	Sadra	303.7	134	628	316	312	85	46	39
01342800	Adalwada	578.0	149	677	361	316	106	52	54
01342900	Vadadala	558.6	260	1,089	566	523	182	82	100
01343000	Chandranagar	517.3	75	317	176	141	33	19	14
01343100	Subhelav	444.4	113	495	243	252	72	31	41
01343200	Paldi	327.0	133	691	362	329	140	81	59
01343300	Tundav	1,431.2	951	5,456	2,856	2,600	821	438	383
01343400	Anjesar	532.3	456	2,461	1,310	1,151	305	168	137
01343500	Moksi	1,194.9	1,173	5,768	3,046	2,722	851	468	383
01343600	Kunpad	525.4	576	2,792	1,485	1,307	425	230	195
01343700	Manjusar	1,405.5	986	4,978	2,720	2,258	829	462	367
01343800	Lamdapura	324.1	131	837	468	369	97	48	49
01343900	Zumkal	222.5	54	204	111	93	25	14	11
01344000	Alindra	841.7	119	576	296	280	93	43	50
01344100	Pilol	603.1	582	2,974	1,512	1,462	436	218	218
01344200	Indrad	1,045.7	377	1,820	969	851	203	114	89
01344300	Khokhar	345.4	207	1,082	552	530	157	84	73
01344400	Vemar	836.6	312	1,547	828	719	155	91	64
01344500	Garadhiya	493.1	371	1,681	919	762	208	101	107
01344600	Dhanora	280.7	237	1,067	538	529	158	76	82
01344700	Haripura	660.2	140	662	336	326	75	39	36

## PRIMARY CENSUS ABSTRACT

## CENSUS ABSTRACT

## Savli

Scheduled Castes Population			Scheduled Tribes Population			Literates			Name of Village
Persons	Males	Females	Persons	Males	Females	Persons	Males	Females	
11	12	13	14	15	16	17	18	19	2
80	43	37	50	24	26	1,049	693	356	Samlaya
27	15	12	158	90	68	782	515	267	Sherpura
2	1	1	106	52	54	622	378	244	Karachiya
403	224	179	222	119	103	4,538	2,873	1,665	Gothada
1	1	-	-	-	-	759	526	233	Ranchhodpura
106	61	45	109	74	35	1,969	1,184	785	Bahidhara Alias Natvarnagar
404	210	194	93	50	43	4,062	2,364	1,698	Bhadarva
39	19	20	113	65	48	386	251	135	Parthampura (Bhadarva)
-	-	-	-	-	-	411	261	150	Jalampura
10	5	5	-	-	-	865	581	284	Khandi
622	344	278	66	39	27	1,946	1,188	758	Poicha (Raniya)
136	76	60	629	323	306	1,833	1,082	751	Raniya
4	3	1	14	8	6	369	259	110	Mahapura
-	-	-	36	21	15	473	303	170	Ranipura
72	37	35	250	127	123	954	602	352	Namisara
60	33	27	151	73	78	811	540	271	Bautha
220	115	105	38	23	15	570	349	221	Lasundra
93	47	46	77	40	37	562	365	197	Pasva
8	3	5	120	58	62	257	142	115	Motipura
44	20	24	405	201	204	870	512	358	Pratapnagar
116	55	61	831	436	395	1,635	1,034	601	Gangadiya
27	16	11	648	346	302	628	401	227	Lotna
7	2	5	9	4	5	435	248	187	Sadra
10	4	6	178	100	78	347	262	85	Adalwada
6	3	3	77	43	34	624	395	229	Vadadala
-	-	-	57	33	24	184	103	81	Chandranagar
10	4	6	163	80	83	242	153	89	Subhelav
-	-	-	145	77	68	327	209	118	Paldi
306	162	144	317	171	146	3,222	2,009	1,213	Tundav
199	103	96	134	65	69	1,583	949	634	Anjesar
352	185	167	123	61	62	3,157	1,997	1,160	Moksi
128	70	58	40	19	21	1,391	938	453	Kunpad
422	220	202	299	169	130	2,977	1,846	1,131	Manjusar
55	25	30	310	176	134	592	381	211	Lamdapura
-	-	-	-	-	-	65	46	19	Zumkal
46	27	19	169	91	78	311	201	110	Alindra
133	74	59	365	184	181	1,748	1,078	670	Pilol
288	151	137	401	218	183	1,014	635	379	Indrad
-	-	-	72	38	34	562	366	196	Khokhar
121	60	61	4	2	2	809	540	269	Vemar
27	14	13	76	41	35	916	624	292	Garadhiya
9	3	6	115	64	51	562	380	182	Dhanora
12	7	5	292	147	145	310	192	118	Haripura

## VILLAGE PRIMARY

## C D Block -

Location Code Number	Name of Village	Illiterates			Total Workers			Main Workers		
		Persons	Males	Females	Persons	Males	Females	Persons	Males	Females
		20	21	22	23	24	25	26	27	28
01340500	Samlaya	1,019	390	629	1,205	679	526	457	331	126
01340600	Sherpura	646	242	404	842	472	370	261	256	5
01340700	Karachiya	607	240	367	452	381	71	355	337	18
01340800	Gothada	3,679	1,443	2,236	3,340	2,471	869	2,416	2,263	153
01340900	Ranchhodpura	556	166	390	761	433	328	606	410	196
01341000	Bahidhara Alias Natvarnagar	1,153	500	653	1,044	897	147	953	867	86
01341100	Bhadarva	2,020	818	1,202	2,421	1,757	664	2,021	1,600	421
01341200	Parthampura (Bhadarva)	447	185	262	419	271	148	381	264	117
01341300	Jalampura	312	115	197	480	259	221	461	254	207
01341400	Khandi	677	271	406	773	495	278	440	414	26
01341500	Poicha (Raniya)	1,238	534	704	1,284	990	294	932	878	54
01341600	Raniya	1,260	535	725	1,251	917	334	929	866	63
01341700	Mahapura	324	116	208	419	232	187	413	229	184
01341800	Ranipura	293	120	173	504	280	224	21	19	2
01341900	Namisara	1,130	512	618	742	659	83	641	576	65
01342000	Bautha	642	243	399	647	515	132	571	495	76
01342100	Lasundra	530	229	301	464	359	105	428	337	91
01342200	Pasva	374	113	261	386	310	76	386	310	76
01342300	Motipura	110	50	60	158	128	30	136	127	9
01342400	Pratapnagar	644	272	372	619	460	159	483	434	49
01342500	Gangadiya	1,053	413	640	1,184	886	298	875	798	77
01342600	Lotna	836	367	469	856	469	387	527	411	116
01342700	Sadra	193	68	125	375	198	177	309	183	126
01342800	Adalwada	330	99	231	433	245	188	229	177	52
01342900	Vadadala	465	171	294	612	384	228	450	362	88
01343000	Chandranagar	133	73	60	220	123	97	126	115	11
01343100	Subhelav	253	90	163	265	153	112	215	126	89
01343200	Paldi	364	153	211	209	185	24	195	177	18
01343300	Tundav	2,234	847	1,387	1,815	1,583	232	1,589	1,496	93
01343400	Anjesar	878	361	517	1,073	785	288	506	472	34
01343500	Moksi	2,611	1,049	1,562	2,178	1,701	477	1,557	1,419	138
01343600	Kunpad	1,401	547	854	1,373	960	413	595	513	82
01343700	Manjusar	2,001	874	1,127	2,070	1,664	406	2,032	1,635	397
01343800	Lamdapura	245	87	158	359	219	140	255	215	40
01343900	Zumkal	139	65	74	106	65	41	25	25	-
01344000	Alindra	265	95	170	256	183	73	84	77	7
01344100	Pilol	1,226	434	792	1,339	876	463	796	756	40
01344200	Indrad	806	334	472	1,129	599	530	508	483	25
01344300	Khokhar	520	186	334	439	340	99	358	295	63
01344400	Vemar	738	288	450	704	493	211	458	438	20
01344500	Garadhiya	765	295	470	806	595	211	501	477	24
01344600	Dhanora	505	158	347	680	341	339	366	341	25
01344700	Haripura	352	144	208	343	219	124	99	88	11

## PRIMARY CENSUS ABSTRACT

## CENSUS ABSTRACT

## Savli

Industrial Category of Main Workers												Name of Village
Cultivators			Agricultural Labourers			Household Industry Workers			Other Workers			
Persons	Males	Females	Persons	Males	Females	Persons	Males	Females	Persons	Males	Females	2
29	30	31	32	33	34	35	36	37	38	39	40	
142	119	23	185	108	77	-	-	-	130	104	26	Samlaya
83	79	4	161	161	-	-	-	-	17	16	1	Sherpura
74	73	1	240	225	15	3	3	-	38	36	2	Karachiya
1,008	978	30	1,022	921	101	11	11	-	375	353	22	Gothada
286	261	25	272	103	169	3	2	1	45	44	1	Ranchhodpura
426	410	16	370	312	58	8	5	3	149	140	9	Bahidhara Alias Natvarnagar
538	493	45	720	476	244	24	21	3	739	610	129	Bhadarva
58	56	2	275	167	108	2	-	2	46	41	5	Parthampura (Bhadarva)
45	28	17	393	210	183	2	2	-	21	14	7	Jalampura
108	99	9	83	75	8	2	2	-	247	238	9	Khandi
245	234	11	302	279	23	44	41	3	341	324	17	Poicha (Raniya)
174	167	7	315	297	18	1	1	-	439	401	38	Raniya
59	40	19	319	156	163	-	-	-	35	33	2	Mahapura
11	10	1	3	3	-	2	1	1	5	5	-	Ranipura
235	228	7	257	200	57	2	2	-	147	146	1	Namisara
221	200	21	169	118	51	4	4	-	177	173	4	Bautha
128	104	24	199	148	51	-	-	-	101	85	16	Lasundra
107	103	4	182	115	67	-	-	-	97	92	5	Pasva
50	50	-	40	36	4	-	-	-	46	41	5	Motipura
105	104	1	57	46	11	2	-	2	319	284	35	Pratapnagar
153	149	4	319	275	44	5	5	-	398	369	29	Gangadiya
271	250	21	216	122	94	2	2	-	38	37	1	Lotna
93	86	7	106	53	53	1	-	1	109	44	65	Sadra
116	113	3	86	50	36	7	-	7	20	14	6	Adalwada
79	70	9	25	20	5	-	-	-	346	272	74	Vadadala
64	61	3	50	43	7	-	-	-	12	11	1	Chandranagar
33	29	4	95	63	32	1	1	-	86	33	53	Subhelav
28	28	-	73	63	10	-	-	-	94	86	8	Paldi
444	433	11	803	729	74	13	12	1	329	322	7	Tundav
252	248	4	77	59	18	21	15	6	156	150	6	Anjesar
565	542	23	480	403	77	38	38	-	474	436	38	Moksi
175	160	15	82	64	18	26	24	2	312	265	47	Kunpad
235	196	39	721	494	227	13	10	3	1,063	935	128	Manjusar
63	58	5	144	116	28	-	-	-	48	41	7	Lamdapura
6	6	-	5	5	-	-	-	-	14	14	-	Zumkal
26	25	1	9	8	1	-	-	-	49	44	5	Alindra
373	357	16	129	120	9	-	-	-	294	279	15	Pilol
346	336	10	125	112	13	2	2	-	35	33	2	Indrad
141	94	47	61	48	13	2	1	1	154	152	2	Khokhar
196	191	5	122	112	10	5	-	5	135	135	-	Vemar
73	70	3	152	144	8	9	5	4	267	258	9	Garadhiya
72	70	2	200	179	21	1	1	-	93	91	2	Dhanora
50	49	1	7	6	1	-	-	-	42	33	9	Haripura

## VILLAGE PRIMARY

## C D Block -

Location Code Number	Name of Village	Marginal Workers						Industrial Category		
					Cultivators			Agricultural Labourers		
		Persons	Males	Females	Persons	Males	Females	Persons	Males	Females
1	2	41	42	43	44	45	46	47	48	49
01340500	Samlaya	748	348	400	2	1	1	744	345	399
01340600	Sherpura	581	216	365	2	1	1	577	215	362
01340700	Karachiya	97	44	53	1	-	1	96	44	52
01340800	Gothada	924	208	716	130	10	120	766	178	588
01340900	Ranchhodpura	155	23	132	11	4	7	142	19	123
01341000	Bahidhara Alias Natvarnagar	91	30	61	21	11	10	49	14	35
01341100	Bhadarva	400	157	243	81	32	49	140	56	84
01341200	Parthampura (Bhadarva)	38	7	31	3	-	3	30	7	23
01341300	Jalampura	19	5	14	4	1	3	15	4	11
01341400	Khandi	333	81	252	9	4	5	84	26	58
01341500	Poicha (Raniya)	352	112	240	-	-	-	229	57	172
01341600	Raniya	322	51	271	21	3	18	268	30	238
01341700	Mahapura	6	3	3	-	-	-	6	3	3
01341800	Ranipura	483	261	222	1	1	-	482	260	222
01341900	Namisara	101	83	18	20	16	4	47	34	13
01342000	Bautha	76	20	56	26	1	25	48	19	29
01342100	Lasundra	36	22	14	7	4	3	25	16	9
01342200	Pasva	-	-	-	-	-	-	-	-	-
01342300	Motipura	22	1	21	-	-	-	20	1	19
01342400	Pratapnagar	136	26	110	1	-	1	102	6	96
01342500	Gangadiya	309	88	221	12	4	8	273	69	204
01342600	Lotna	329	58	271	24	2	22	301	55	246
01342700	Sadra	66	15	51	2	-	2	9	2	7
01342800	Adalwada	204	68	136	1	1	-	200	67	133
01342900	Vadadala	162	22	140	24	6	18	60	14	46
01343000	Chandranagar	94	8	86	54	-	54	37	8	29
01343100	Subhelav	50	27	23	-	-	-	20	15	5
01343200	Paldi	14	8	6	1	1	-	8	2	6
01343300	Tundav	226	87	139	9	7	2	213	79	134
01343400	Anjesar	567	313	254	9	4	5	538	291	247
01343500	Moksi	621	282	339	47	36	11	518	212	306
01343600	Kunpad	778	447	331	8	4	4	722	415	307
01343700	Manjusar	38	29	9	1	1	-	21	17	4
01343800	Lamdapura	104	4	100	33	-	33	68	4	64
01343900	Zumkal	81	40	41	-	-	-	80	39	41
01344000	Alindra	172	106	66	-	-	-	170	104	66
01344100	Pilol	543	120	423	3	-	3	491	76	415
01344200	Indrad	621	116	505	9	4	5	606	111	495
01344300	Khokhar	81	45	36	7	3	4	69	38	31
01344400	Vemar	246	55	191	3	2	1	201	26	175
01344500	Garadhiya	305	118	187	6	4	2	283	101	182
01344600	Dhanora	314	-	314	-	-	-	285	-	285
01344700	Haripura	244	131	113	-	-	-	237	129	108

## PRIMARY CENSUS ABSTRACT

## CENSUS ABSTRACT

## Savli

of Marginal Workers			Non-Workers			Name of Village	Location Code Number			
Household Industry Workers			Other Workers							
Persons	Males	Females	Persons	Males	Females					
50	51	52	53	54	55	56	57	58	2	1
-	-	-	2	2	-	863	404	459	Samlaya	01340500
1	-	1	1	-	1	586	285	301	Sherpura	01340600
-	-	-	-	-	-	777	237	540	Karachiya	01340700
8	4	4	20	16	4	4,877	1,845	3,032	Gothada	01340800
2	-	2	-	-	-	554	259	295	Ranchhodpura	01340900
4	1	3	17	4	13	2,078	787	1,291	Bahidhara Alias Natvarnagar	01341000
4	-	4	175	69	106	3,661	1,425	2,236	Bhadarva	01341100
-	-	-	5	-	5	414	165	249	Parthampura (Bhadarva)	01341200
-	-	-	-	-	-	243	117	126	Jalampura	01341300
2	1	1	238	50	188	769	357	412	Khandi	01341400
15	4	11	108	51	57	1,900	732	1,168	Poicha (Raniya)	01341500
2	-	2	31	18	13	1,842	700	1,142	Raniya	01341600
-	-	-	-	-	-	274	143	131	Mahapura	01341700
-	-	-	-	-	-	262	143	119	Ranipura	01341800
2	1	1	32	32	-	1,342	455	887	Namisara	01341900
-	-	-	2	-	2	806	268	538	Bautha	01342000
-	-	-	4	2	2	636	219	417	Lasundra	01342100
-	-	-	-	-	-	550	168	382	Pasva	01342200
1	-	1	1	-	1	209	64	145	Motipura	01342300
2	-	2	31	20	11	895	324	571	Pratapnagar	01342400
2	1	1	22	14	8	1,504	561	943	Gangadiya	01342500
3	-	3	1	1	-	608	299	309	Lotna	01342600
28	1	27	27	12	15	253	118	135	Sadra	01342700
3	-	3	-	-	-	244	116	128	Adalwada	01342800
-	-	-	78	2	76	477	182	295	Vadadala	01342900
-	-	-	3	-	3	97	53	44	Chandranagar	01343000
-	-	-	30	12	18	230	90	140	Subhelav	01343100
-	-	-	5	5	-	482	177	305	Paldi	01343200
-	-	-	4	1	3	3,641	1,273	2,368	Tundav	01343300
-	-	-	20	18	2	1,388	525	863	Anjesar	01343400
12	8	4	44	26	18	3,590	1,345	2,245	Moksi	01343500
7	4	3	41	24	17	1,419	525	894	Kunpad	01343600
-	-	-	16	11	5	2,908	1,056	1,852	Manjusar	01343700
1	-	1	2	-	2	478	249	229	Lamdapura	01343800
1	1	-	-	-	-	98	46	52	Zumkal	01343900
-	-	-	2	2	-	320	113	207	Alindra	01344000
-	-	-	49	44	5	1,635	636	999	Pilol	01344100
3	-	3	3	1	2	691	370	321	Indrad	01344200
-	-	-	5	4	1	643	212	431	Khokhar	01344300
13	-	13	29	27	2	843	335	508	Vemar	01344400
1	-	1	15	13	2	875	324	551	Garadhiya	01344500
-	-	-	29	-	29	387	197	190	Dhanora	01344600
-	-	-	7	2	5	319	117	202	Haripura	01344700



**TALUKA / C.D. BLOCK**  
**VADODARA**



## VILLAGE PRIMARY

## C D Block -

Location Code Number	Name of Village	Area of Village in Hectares	Number of Households	Total Population (Including Institutional and Houseless Population)			Population in the Age-Group 0-6		
				Persons	Males	Females	Persons	Males	Females
1	2	3	4	5	6	7	8	9	10
<b>0002</b>	<b>Vadodara (Total)</b>	<b>57,585.1</b>	<b>79,912</b>	<b>386,573</b>	<b>203,785</b>	<b>182,788</b>	<b>53,454</b>	<b>28,890</b>	<b>24,564</b>
<b>0002</b>	<b>Vadodara (Rural)</b>	<b>47,955.1</b>	<b>43,431</b>	<b>214,944</b>	<b>112,529</b>	<b>102,415</b>	<b>29,866</b>	<b>15,903</b>	<b>13,963</b>
<b>0002</b>	<b>Vadodara (Urban)</b>	<b>9,630.0</b>	<b>36,481</b>	<b>171,629</b>	<b>91,256</b>	<b>80,373</b>	<b>23,588</b>	<b>12,987</b>	<b>10,601</b>
	<b>Vadodara (Rural)</b>								
01344800	Dodka	769.7	458	2,977	1,603	1,374	496	260	236
01344900	Rayaka	595.2	326	1,720	927	793	230	126	104
01345000	Sankarda	734.4	1,161	6,449	3,397	3,052	895	467	428
01345100	Vasna-Kotariya	499.2	665	3,450	1,855	1,595	425	236	189
01345200	Sokhda	1,180.1	2,295	12,348	6,459	5,889	1,545	832	713
01345300	Padmala	695.5	1,067	5,113	2,700	2,413	712	370	342
01345400	Fajalpur (Sankarda)	613.9	745	4,004	2,104	1,900	644	358	286
01345500	Anagadh	1,136.6	2,560	13,531	6,931	6,600	2,324	1,255	1,069
01345600	Ajod	405.9	488	2,393	1,224	1,169	251	126	125
01345700	Asoj	1,094.2	797	3,634	1,925	1,709	490	279	211
01345800	Virod	1,092.0	432	2,128	1,142	986	340	188	152
01345900	Sisva	418.1	473	2,503	1,288	1,215	368	189	179
01346000	Dasharath	926.6	2,129	10,630	5,640	4,990	1,535	811	724
01346100	Dhanora	374.0	675	3,573	1,851	1,722	641	338	303
01346200	Kotna	413.5	379	2,051	1,062	989	353	179	174
01346300	Koyli	1,180.2	1,911	9,580	4,988	4,592	1,206	657	549
01346400	Dumad	1,267.6	1,090	5,147	2,752	2,395	722	389	333
01346500	Dena	444.4	368	2,029	1,101	928	291	170	121
01346600	Sukhlipur	321.1	160	764	404	360	114	60	54
01346700	Amaliyara	483.4	307	1,513	794	719	155	86	69
01346800	Kotali	311.7	240	1,115	586	529	154	79	75
01346900	Vemali	292.8	359	1,642	872	770	209	110	99
01347000	Gorva	777.3	372	1,669	883	786	232	121	111
01347100	Ankodiya	521.1	708	3,567	1,881	1,686	441	249	192
01347200	Sherkhi	1,235.0	1,627	8,425	4,425	4,000	1,277	692	585
01347300	Sindhrot	1,099.4	1,262	6,174	3,220	2,954	943	500	443
01347400	Hinglot	272.8	182	988	494	494	180	89	91
01347500	Ampad	458.9	251	1,328	706	622	215	119	96
01347600	Mahapura	129.8	242	1,335	710	625	195	111	84
01347700	Sevasi	641.3	1,224	6,107	3,214	2,893	782	436	346
01347800	Khanpur	192.6	298	1,451	761	690	172	94	78
01347900	Ankhol	371.1	216	985	529	456	132	68	64
01348000	Khatamba	372.8	165	829	449	380	111	60	51
01348100	Bhayli	1,386.7	1,553	7,096	3,682	3,414	836	452	384
01348200	Raypura	449.0	870	4,594	2,393	2,201	649	333	316
01348300	Gokalpura	164.5	176	904	466	438	126	65	61
01348400	Samiyala	499.4	1,286	6,073	3,191	2,882	884	475	409
01348500	Bil	748.6	966	4,471	2,339	2,132	548	287	261
01348600	Shankarpura	393.5	152	609	312	297	63	29	34
01348700	Jobantekri	93.2	106	415	197	218	63	31	32
01348800	Ratanpur	294.9	308	1,342	715	627	178	108	70
01348900	Vadadla	394.8	486	2,230	1,110	1,120	351	167	184
01349000	Talsat	229.8	177	856	438	418	111	56	55
01349100	Chapad	496.0	496	2,280	1,200	1,080	292	152	140
01349200	Maretha	240.7	370	1,852	969	883	292	149	143

PRIMARY CENSUS ABSTRACT

**CENSUS ABSTRACT**

**Vadodara**

Scheduled Castes Population			Scheduled Tribes Population			Literates			Name of Village
Persons	Males	Females	Persons	Males	Females	Persons	Males	Females	
11	12	13	14	15	16	17	18	19	2
<b>29,754</b>	<b>15,555</b>	<b>14,199</b>	<b>32,583</b>	<b>17,060</b>	<b>15,523</b>	<b>253,959</b>	<b>150,457</b>	<b>103,502</b>	<b>Vadodara (Total)</b>
<b>15,341</b>	<b>8,030</b>	<b>7,311</b>	<b>21,063</b>	<b>11,053</b>	<b>10,010</b>	<b>134,659</b>	<b>81,323</b>	<b>53,336</b>	<b>Vadodara (Rural)</b>
<b>14,413</b>	<b>7,525</b>	<b>6,888</b>	<b>11,520</b>	<b>6,007</b>	<b>5,513</b>	<b>119,300</b>	<b>69,134</b>	<b>50,166</b>	<b>Vadodara (Urban)</b>
									<b>Vadodara (Rural)</b>
228	122	106	7	4	3	1,535	1,002	533	Dodka
130	86	44	-	-	-	1,063	673	390	Rayaka
148	81	67	65	32	33	4,205	2,564	1,641	Sankarda
173	96	77	22	10	12	2,137	1,384	753	Vasna-Kotariya
606	328	278	739	388	351	8,136	4,889	3,247	Sokhda
261	142	119	141	83	58	3,357	2,036	1,321	Padmala
136	70	66	18	11	7	2,527	1,554	973	Fajalpur (Sankarda)
447	232	215	47	27	20	7,782	4,873	2,909	Anagadh
262	130	132	78	33	45	1,803	1,020	783	Ajod
310	163	147	486	252	234	2,269	1,345	924	Asoj
182	105	77	860	458	402	977	652	325	Virod
195	103	92	88	48	40	1,492	916	576	Sisva
972	497	475	762	418	344	6,953	4,157	2,796	Dasharath
168	95	73	78	42	36	2,068	1,275	793	Dhanora
18	12	6	-	-	-	1,173	766	407	Kotna
516	271	245	255	137	118	6,567	3,850	2,717	Koyli
615	323	292	537	287	250	3,063	1,853	1,210	Dumad
144	74	70	436	231	205	1,028	688	340	Dena
154	80	74	212	117	95	423	276	147	Sukhlipur
174	84	90	198	104	94	983	602	381	Amaliyara
-	-	-	275	141	134	608	380	228	Kotali
195	109	86	57	29	28	1,140	691	449	Vemali
82	38	44	-	-	-	1,197	712	485	Gorva
583	307	276	348	182	166	2,521	1,469	1,052	Ankodiya
287	159	128	61	35	26	5,119	3,186	1,933	Sherkhi
89	43	46	221	118	103	3,119	2,071	1,048	Sindhrot
15	4	11	2	1	1	555	326	229	Hinglot
31	17	14	-	-	-	855	533	322	Ampad
41	19	22	72	36	36	803	523	280	Mahapura
422	222	200	615	326	289	4,296	2,482	1,814	Sevasi
117	68	49	167	86	81	930	531	399	Khanpur
147	82	65	469	252	217	566	339	227	Ankhol
100	51	49	225	129	96	478	305	173	Khatamba
1,018	525	493	692	337	355	4,996	2,812	2,184	Bhayli
12	7	5	-	-	-	3,020	1,831	1,189	Raypura
148	75	73	64	37	27	515	320	195	Gokalpura
368	186	182	139	73	66	4,164	2,478	1,686	Samiyala
405	196	209	784	418	366	3,015	1,746	1,269	Bil
33	18	15	23	11	12	372	229	143	Shankarpura
-	-	-	345	161	184	159	99	60	Jobantekri
135	70	65	99	53	46	957	559	398	Ratanpur
146	70	76	249	128	121	1,305	788	517	Vadadla
14	9	5	-	-	-	387	257	130	Talsat
243	121	122	379	196	183	1,387	832	555	Chapad
131	66	65	251	139	112	1,199	725	474	Maretha

**VILLAGE PRIMARY**  
**C D Block -**

Location Code Number	Name of Village	Illiterates			Total Workers			Main Workers		
		Persons	Males	Females	Persons	Males	Females	Persons	Males	Females
		20	21	22	23	24	25	26	27	28
<b>0002</b>	<b>Vadodara (Total)</b>	<b>132,614</b>	<b>53,328</b>	<b>79,286</b>	<b>143,779</b>	<b>112,411</b>	<b>31,368</b>	<b>118,156</b>	<b>102,462</b>	<b>15,694</b>
<b>0002</b>	<b>Vadodara (Rural)</b>	<b>80,285</b>	<b>31,206</b>	<b>49,079</b>	<b>86,646</b>	<b>63,944</b>	<b>22,702</b>	<b>67,110</b>	<b>56,971</b>	<b>10,139</b>
<b>0002</b>	<b>Vadodara (Urban)</b>	<b>52,329</b>	<b>22,122</b>	<b>30,207</b>	<b>57,133</b>	<b>48,467</b>	<b>8,666</b>	<b>51,046</b>	<b>45,491</b>	<b>5,555</b>
	<b>Vadodara (Rural)</b>									
01344800	Dodka	1,442	601	841	1,194	896	298	714	679	35
01344900	Rayaka	657	254	403	807	512	295	687	467	220
01345000	Sankarda	2,244	833	1,411	2,147	1,844	303	1,735	1,600	135
01345100	Vasna-Kotariya	1,313	471	842	1,478	1,110	368	1,140	996	144
01345200	Sokhda	4,212	1,570	2,642	5,359	3,625	1,734	3,819	3,226	593
01345300	Padmala	1,756	664	1,092	1,829	1,505	324	1,655	1,497	158
01345400	Fajalpur (Sankarda)	1,477	550	927	1,957	1,136	821	1,131	1,013	118
01345500	Anagadh	5,749	2,058	3,691	4,824	3,487	1,337	3,289	2,815	474
01345600	Ajod	590	204	386	880	699	181	797	675	122
01345700	Asoj	1,365	580	785	1,234	1,084	150	1,113	1,042	71
01345800	Virod	1,151	490	661	737	659	78	605	548	57
01345900	Sisva	1,011	372	639	1,182	743	439	1,086	722	364
01346000	Dasharath	3,677	1,483	2,194	3,503	2,941	562	3,171	2,815	356
01346100	Dhanora	1,505	576	929	1,168	1,015	153	764	700	64
01346200	Kotna	878	296	582	814	569	245	628	486	142
01346300	Koyli	3,013	1,138	1,875	3,150	2,729	421	2,686	2,482	204
01346400	Dumad	2,084	899	1,185	2,334	1,699	635	886	819	67
01346500	Dena	1,001	413	588	706	590	116	568	514	54
01346600	Sukhlipur	341	128	213	390	254	136	333	248	85
01346700	Amaliyara	530	192	338	769	481	288	769	481	288
01346800	Kotali	507	206	301	413	340	73	398	335	63
01346900	Vemali	502	181	321	582	483	99	504	438	66
01347000	Gorva	472	171	301	477	441	36	433	399	34
01347100	Ankodiya	1,046	412	634	1,422	1,085	337	1,342	1,047	295
01347200	Sherkhi	3,306	1,239	2,067	3,747	2,494	1,253	2,729	2,201	528
01347300	Sindhrot	3,055	1,149	1,906	2,208	1,707	501	1,472	1,361	111
01347400	Hinglot	433	168	265	488	254	234	231	227	4
01347500	Ampad	473	173	300	664	397	267	445	365	80
01347600	Mahapura	532	187	345	670	455	215	482	429	53
01347700	Sevasi	1,811	732	1,079	2,445	1,859	586	2,146	1,750	396
01347800	Khanpur	521	230	291	627	471	156	594	469	125
01347900	Ankhol	419	190	229	484	316	168	212	187	25
01348000	Khatamba	351	144	207	267	228	39	267	228	39
01348100	Bhayli	2,100	870	1,230	2,986	2,121	865	2,472	2,100	372
01348200	Rayapura	1,574	562	1,012	1,905	1,362	543	1,155	1,110	45
01348300	Gokalpura	389	146	243	483	283	200	179	158	21
01348400	Samiyala	1,909	713	1,196	1,933	1,790	143	1,754	1,675	79
01348500	Bil	1,456	593	863	2,033	1,418	615	1,761	1,364	397
01348600	Shankarpura	237	83	154	349	209	140	203	196	7
01348700	Jobantekri	256	98	158	149	113	36	22	22	-
01348800	Ratanpur	385	156	229	811	437	374	381	336	45
01348900	Vadadla	925	322	603	735	636	99	662	627	35
01349000	Talsat	469	181	288	415	233	182	232	213	19
01349100	Chapad	893	368	525	1,130	714	416	698	629	69
01349200	Maretha	653	244	409	728	587	141	719	586	133

PRIMARY CENSUS ABSTRACT

**CENSUS ABSTRACT**

**Vadodara**

Industrial Category of Main Workers												Name of Village
Cultivators			Agricultural Labourers			Household Industry Workers			Other Workers			
Persons	Males	Females	Persons	Males	Females	Persons	Males	Females	Persons	Males	Females	2
29	30	31	32	33	34	35	36	37	38	39	40	
<b>13,670</b>	<b>12,760</b>	<b>910</b>	<b>24,939</b>	<b>18,202</b>	<b>6,737</b>	<b>1,625</b>	<b>1,236</b>	<b>389</b>	<b>77,922</b>	<b>70,264</b>	<b>7,658</b>	<b>Vadodara (Total)</b>
<b>12,279</b>	<b>11,517</b>	<b>762</b>	<b>22,620</b>	<b>16,611</b>	<b>6,009</b>	<b>1,056</b>	<b>801</b>	<b>255</b>	<b>31,155</b>	<b>28,042</b>	<b>3,113</b>	<b>Vadodara (Rural)</b>
<b>1,391</b>	<b>1,243</b>	<b>148</b>	<b>2,319</b>	<b>1,591</b>	<b>728</b>	<b>569</b>	<b>435</b>	<b>134</b>	<b>46,767</b>	<b>42,222</b>	<b>4,545</b>	<b>Vadodara (Urban)</b>
												<b>Vadodara (Rural)</b>
372	364	8	122	113	9	6	5	1	214	197	17	Dodka
111	97	14	175	76	99	7	3	4	394	291	103	Rayaka
383	364	19	483	427	56	91	75	16	778	734	44	Sankarda
405	376	29	439	368	71	18	17	1	278	235	43	Vasna-Kotariya
779	723	56	1,594	1,198	396	42	31	11	1,404	1,274	130	Sokhda
203	198	5	581	495	86	26	19	7	845	785	60	Padmala
276	240	36	296	256	40	5	4	1	554	513	41	Fajalpur (Sankarda)
628	555	73	296	226	70	45	41	4	2,320	1,993	327	Anagadh
173	162	11	230	163	67	1	-	1	393	350	43	Ajod
191	184	7	420	389	31	12	8	4	490	461	29	Asoj
73	72	1	277	238	39	13	8	5	242	230	12	Virod
102	88	14	493	315	178	13	4	9	478	315	163	Sisva
291	282	9	553	427	126	113	108	5	2,214	1,998	216	Dasharath
113	108	5	148	114	34	4	3	1	499	475	24	Dhanora
128	112	16	311	196	115	45	44	1	144	134	10	Kotna
304	299	5	725	628	97	13	11	2	1,644	1,544	100	Koyli
314	305	9	110	88	22	6	6	-	456	420	36	Dumad
85	83	2	270	228	42	6	5	1	207	198	9	Dena
31	28	3	32	18	14	4	4	-	266	198	68	Sukhlipur
34	33	1	467	193	274	3	2	1	265	253	12	Amaliyara
45	43	2	201	147	54	1	1	-	151	144	7	Kotali
72	68	4	63	50	13	2	2	-	367	318	49	Vemali
1	1	-	7	7	-	3	3	-	422	388	34	Gorva
222	219	3	468	270	198	20	14	6	632	544	88	Ankodiya
758	682	76	806	548	258	64	4	60	1,101	967	134	Sherkhi
420	411	9	312	288	24	143	113	30	597	549	48	Sindhrot
119	117	2	58	56	2	1	1	-	53	53	-	Hinglot
121	119	2	107	80	27	61	17	44	156	149	7	Ampad
244	228	16	45	36	9	-	-	-	193	165	28	Mahapura
462	437	25	717	427	290	38	36	2	929	850	79	Sevasi
68	53	15	145	103	42	-	-	-	381	313	68	Khanpur
50	46	4	39	30	9	1	1	-	122	110	12	Ankhol
14	14	-	114	83	31	1	-	1	138	131	7	Khatamba
282	271	11	1,140	893	247	2	2	-	1,048	934	114	Bhayli
383	379	4	399	366	33	3	2	1	370	363	7	Raypura
53	50	3	19	16	3	1	1	-	106	91	15	Gokalpura
145	137	8	511	458	53	33	32	1	1,065	1,048	17	Samiyala
210	196	14	676	371	305	28	25	3	847	772	75	Bil
47	44	3	98	96	2	-	-	-	58	56	2	Shankarpura
5	5	-	-	-	-	-	-	-	17	17	-	Jobantekri
28	25	3	102	90	12	-	-	-	251	221	30	Ratanpur
213	207	6	53	47	6	1	1	-	395	372	23	Vadadla
11	11	-	164	151	13	1	1	-	56	50	6	Talsat
122	119	3	241	201	40	10	6	4	325	303	22	Chapad
117	116	1	246	128	118	3	3	-	353	339	14	Maretha

**VILLAGE PRIMARY**  
**C D Block -**

Location Code Number	Name of Village	Marginal Workers			Industrial Category					
					Cultivators			Agricultural Labourers		
		Persons	Males	Females	Persons	Males	Females	Persons	Males	Females
1	2	41	42	43	44	45	46	47	48	49
<b>0002</b>	<b>Vadodara (Total)</b>	<b>25,623</b>	<b>9,949</b>	<b>15,674</b>	<b>1,362</b>	<b>344</b>	<b>1,018</b>	<b>13,778</b>	<b>4,528</b>	<b>9,250</b>
<b>0002</b>	<b>Vadodara (Rural)</b>	<b>19,536</b>	<b>6,973</b>	<b>12,563</b>	<b>1,222</b>	<b>307</b>	<b>915</b>	<b>12,269</b>	<b>3,866</b>	<b>8,403</b>
<b>0002</b>	<b>Vadodara (Urban)</b>	<b>6,087</b>	<b>2,976</b>	<b>3,111</b>	<b>140</b>	<b>37</b>	<b>103</b>	<b>1,509</b>	<b>662</b>	<b>847</b>
	<b>Vadodara (Rural)</b>									
01344800	Dodka	480	217	263	36	15	21	223	136	87
01344900	Rayaka	120	45	75	20	8	12	65	25	40
01345000	Sankarda	412	244	168	34	7	27	143	89	54
01345100	Vasna-Kotariya	338	114	224	37	20	17	264	88	176
01345200	Sokhda	1,540	399	1,141	162	13	149	1,113	275	838
01345300	Padmala	174	8	166	1	-	1	169	5	164
01345400	Fajalpur (Sankarda)	826	123	703	86	6	80	618	106	512
01345500	Anagadh	1,535	672	863	94	27	67	764	338	426
01345600	Ajod	83	24	59	18	5	13	43	12	31
01345700	Asoj	121	42	79	5	3	2	92	32	60
01345800	Virod	132	111	21	16	15	1	77	74	3
01345900	Sisva	96	21	75	1	-	1	59	10	49
01346000	Dasharath	332	126	206	15	10	5	213	73	140
01346100	Dhanora	404	315	89	1	-	1	104	45	59
01346200	Kotna	186	83	103	4	-	4	158	61	97
01346300	Koyli	464	247	217	24	4	20	266	108	158
01346400	Dumad	1,448	880	568	25	16	9	741	445	296
01346500	Dena	138	76	62	2	2	-	84	58	26
01346600	Sukhlipur	57	6	51	6	1	5	30	2	28
01346700	Amaliyara	-	-	-	-	-	-	-	-	-
01346800	Kotali	15	5	10	2	-	2	8	2	6
01346900	Vemali	78	45	33	4	2	2	31	14	17
01347000	Gorva	44	42	2	-	-	-	-	-	-
01347100	Ankodiya	80	38	42	-	-	-	19	12	7
01347200	Sherkhi	1,018	293	725	42	20	22	739	127	612
01347300	Sindhrot	736	346	390	13	10	3	317	181	136
01347400	Hinglot	257	27	230	1	-	1	175	18	157
01347500	Ampad	219	32	187	3	1	2	126	29	97
01347600	Mahapura	188	26	162	29	3	26	120	18	102
01347700	Sevasi	299	109	190	16	1	15	211	86	125
01347800	Khanpur	33	2	31	3	-	3	14	1	13
01347900	Ankhol	272	129	143	30	5	25	182	84	98
01348000	Khatamba	-	-	-	-	-	-	-	-	-
01348100	Bhayli	514	21	493	3	2	1	433	12	421
01348200	Raypura	750	252	498	32	4	28	652	185	467
01348300	Gokalpura	304	125	179	27	9	18	169	71	98
01348400	Samiyala	179	115	64	15	2	13	131	86	45
01348500	Bil	272	54	218	19	-	19	227	46	181
01348600	Shankarpura	146	13	133	38	4	34	106	9	97
01348700	Jobantekri	127	91	36	2	1	1	50	35	15
01348800	Ratanpur	430	101	329	8	2	6	102	32	70
01348900	Vadadla	73	9	64	4	2	2	65	5	60
01349000	Talsat	183	20	163	2	-	2	180	20	160
01349100	Chapad	432	85	347	8	6	2	322	69	253
01349200	Maretha	9	1	8	-	-	-	-	-	-

PRIMARY CENSUS ABSTRACT

**CENSUS ABSTRACT**

**Vadodara**

of Marginal Workers						Non-Workers			Name of Village	Location Code Number	
Household Industry Workers			Other Workers								
Persons	Males	Females	Persons	Males	Females	Persons	Males	Females			
50	51	52	53	54	55	56	57	58	2	1	
794	175	619	9,689	4,902	4,787	242,794	91,374	151,420	Vadodara (Total)		0002
573	127	446	5,472	2,673	2,799	128,298	48,585	79,713	Vadodara (Rural)		0002
221	48	173	4,217	2,229	1,988	114,496	42,789	71,707	Vadodara (Urban)		0002
<b>Vadodara (Rural)</b>											
7	3	4	214	63	151	1,783	707	1,076	Dodka	01344800	
2	-	2	33	12	21	913	415	498	Rayaka	01344900	
53	13	40	182	135	47	4,302	1,553	2,749	Sankarda	01345000	
24	1	23	13	5	8	1,972	745	1,227	Vasna-Kotariya	01345100	
75	7	68	190	104	86	6,989	2,834	4,155	Sokhda	01345200	
1	-	1	3	3	-	3,284	1,195	2,089	Padmala	01345300	
6	-	6	116	11	105	2,047	968	1,079	Fajalpur (Sankarda)	01345400	
15	6	9	662	301	361	8,707	3,444	5,263	Anagadh	01345500	
8	5	3	14	2	12	1,513	525	988	Ajod	01345600	
6	1	5	18	6	12	2,400	841	1,559	Asoj	01345700	
2	1	1	37	21	16	1,391	483	908	Virod	01345800	
1	-	1	35	11	24	1,321	545	776	Sisva	01345900	
3	-	3	101	43	58	7,127	2,699	4,428	Dasharath	01346000	
2	2	-	297	268	29	2,405	836	1,569	Dhanora	01346100	
2	-	2	22	22	-	1,237	493	744	Kotna	01346200	
2	2	-	172	133	39	6,430	2,259	4,171	Koyli	01346300	
24	9	15	658	410	248	2,813	1,053	1,760	Dumad	01346400	
-	-	-	52	16	36	1,323	511	812	Dena	01346500	
-	-	-	21	3	18	374	150	224	Sukhlipur	01346600	
-	-	-	-	-	-	744	313	431	Amaliyara	01346700	
3	1	2	2	2	-	702	246	456	Kotali	01346800	
-	-	-	43	29	14	1,060	389	671	Vemali	01346900	
-	-	-	44	42	2	1,192	442	750	Gorva	01347000	
1	1	-	60	25	35	2,145	796	1,349	Ankodiya	01347100	
6	5	1	231	141	90	4,678	1,931	2,747	Sherkhi	01347200	
24	12	12	382	143	239	3,966	1,513	2,453	Sindhrot	01347300	
-	-	-	81	9	72	500	240	260	Hinglot	01347400	
89	1	88	1	1	-	664	309	355	Ampad	01347500	
-	-	-	39	5	34	665	255	410	Mahapura	01347600	
24	1	23	48	21	27	3,662	1,355	2,307	Sevasi	01347700	
-	-	-	16	1	15	824	290	534	Khanpur	01347800	
7	-	7	53	40	13	501	213	288	Ankhol	01347900	
-	-	-	-	-	-	562	221	341	Khatamba	01348000	
50	-	50	28	7	21	4,110	1,561	2,549	Bhayli	01348100	
-	-	-	66	63	3	2,689	1,031	1,658	Raypura	01348200	
-	-	-	108	45	63	421	183	238	Gokalpura	01348300	
3	2	1	30	25	5	4,140	1,401	2,739	Samiyala	01348400	
1	-	1	25	8	17	2,438	921	1,517	Bil	01348500	
-	-	-	2	-	2	260	103	157	Shankarpura	01348600	
3	2	1	72	53	19	266	84	182	Jobantekri	01348700	
4	-	4	316	67	249	531	278	253	Ratanpur	01348800	
-	-	-	4	2	2	1,495	474	1,021	Vadadla	01348900	
-	-	-	1	-	1	441	205	236	Talsat	01349000	
-	-	-	102	10	92	1,150	486	664	Chapad	01349100	
2	-	2	7	1	6	1,124	382	742	Maretha	01349200	

## VILLAGE PRIMARY

## C D Block -

Location Code Number	Name of Village	Area of Village in Hectares	Number of Households	Total Population (Including Institutional and Houseless Population)			Population in the Age-Group 0-6		
				Persons	Males	Females	Persons	Males	Females
1	2	3	4	5	6	7	8	9	10
01349300	Chikhodara	591.0	376	1,816	926	890	265	127	138
01349400	Alhadpura	506.8	192	852	450	402	102	58	44
01349500	Navapura	102.4	67	315	162	153	41	14	27
01349600	Tatarpura	476.7	211	994	511	483	135	67	68
01349700	Sultanpura	225.9	62	272	146	126	38	19	19
01349800	Diwalipura	308.3	118	565	310	255	72	43	29
01349900	Hetampura	249.0	290	1,362	711	651	193	107	86
01350000	Kelanpur	847.4	515	2,700	1,384	1,316	359	198	161
01350100	Dhaniyavi	1,356.4	425	2,320	1,183	1,137	316	154	162
01350200	Vora Gamdi	392.9	111	646	318	328	123	62	61
01350300	Mujar Gamdi	227.2	111	535	279	256	84	41	43
01350400	Alamgir	150.8	146	763	418	345	83	54	29
01350500	Khalipur	485.1	200	937	486	451	132	66	66
01350600	Varnama	1,761.8	899	4,177	2,219	1,958	474	248	226
01350700	Sundarpura	376.7	245	1,121	579	542	165	80	85
01350800	Shahpura	320.4	111	524	284	240	86	53	33
01350900	Hansajipura	253.8	42	193	106	87	29	23	6
01351000	Raghavpura	370.2	186	862	448	414	134	74	60
01351100	Samaspura	343.8	219	874	461	413	121	64	57
01351200	Patarveni	384.4	162	710	370	340	102	47	55
01351300	Rabhipura	195.1	117	577	311	266	66	31	35
01351400	Fatepura	173.4	53	227	121	106	33	18	15
01351500	Karali	317.1	172	937	497	440	151	82	69
01351600	Itola	1,554.3	861	3,826	1,971	1,855	485	248	237
01351700	Vadsala	695.0	709	3,115	1,640	1,475	429	228	201
01351800	Untiya (Kajapur)	198.6	79	312	161	151	28	12	16
01351900	Kajapur	269.8	99	431	215	216	52	27	25
01352000	Hansapura	192.9	62	269	145	124	30	18	12
01352100	Mastupur Gamdi	148.4	92	384	203	181	41	22	19
01352200	Kandkoi	278.5	43	178	88	90	16	8	8
01352300	Meghakui	446.0	221	1,116	566	550	152	65	87
01352400	Salad	802.6	312	1,380	718	662	165	86	79
01352500	Ajitpura	188.0	34	189	97	92	20	8	12
01352600	Dolatpura	128.5	13	99	55	44	13	6	7
01352700	Por	715.1	1,111	5,237	2,742	2,495	658	357	301
01352800	Raman Gamdi	283.3	117	517	260	257	46	25	21
01352900	Gosindra	726.6	202	937	475	462	111	57	54
01353000	Untiya (Medhad)	368.6	134	705	367	338	102	53	49
01353100	Sarar	1,103.0	486	2,258	1,158	1,100	280	143	137
01353200	Kashipura	469.4	198	942	499	443	111	54	57
01353300	Ankhi	376.9	252	1,132	601	531	153	84	69
01353400	Fajalpur (Ankhi)	191.1	98	520	268	252	78	40	38
01353500	Ramnath	288.3	179	980	519	461	162	86	76
01353600	Rasulpur	148.4	10	48	26	22	10	4	6
01353700	Runvad	634.8	330	1,448	773	675	178	94	84
01353800	Samsabad	617.3	181	768	413	355	69	40	29
<b>Vadodara (Urban)</b>									
41901000	Nandesari (CT)	785.0	1,553	7,270	3,878	3,392	1,157	669	488
41903000	Ranoli (CT)	692.0	2,360	11,057	6,000	5,057	1,493	785	708

PRIMARY CENSUS ABSTRACT

**CENSUS ABSTRACT**

**Vadodara**

Scheduled Castes Population			Scheduled Tribes Population			Literates			Name of Village
Persons	Males	Females	Persons	Males	Females	Persons	Males	Females	
11	12	13	14	15	16	17	18	19	2
146	68	78	348	183	165	1,123	673	450	Chikhodara
20	10	10	46	24	22	498	316	182	Alhadpura
-	-	-	-	-	-	208	130	78	Navapura
58	28	30	394	196	198	554	352	202	Tatarpura
27	16	11	39	23	16	147	101	46	Sultanpura
55	31	24	-	-	-	294	186	108	Diwalipura
3	2	1	24	11	13	997	562	435	Hetampura
284	144	140	648	320	328	1,873	1,046	827	Kelanpur
211	109	102	449	236	213	1,505	857	648	Dhaniyavi
29	14	15	160	74	86	350	196	154	Vora Gamdi
45	26	19	160	79	81	288	179	109	Mujar Gamdi
85	47	38	159	89	70	487	301	186	Alamgir
33	15	18	303	157	146	455	291	164	Khalipur
563	315	248	846	447	399	2,738	1,604	1,134	Varnama
127	63	64	270	140	130	687	419	268	Sundarpura
93	50	43	140	83	57	240	152	88	Shahpura
-	-	-	36	22	14	97	58	39	Hansajipura
79	39	40	182	97	85	483	293	190	Raghavpura
68	33	35	435	231	204	417	241	176	Samaspura
108	57	51	308	163	145	393	245	148	Patarveni
24	9	15	18	11	7	262	174	88	Rabhipura
-	-	-	51	26	25	144	84	60	Fatepura
8	4	4	223	120	103	526	330	196	Karali
396	200	196	1,043	544	499	2,395	1,396	999	Itola
376	193	183	730	375	355	2,141	1,278	863	Vadsala
76	39	37	120	60	60	205	121	84	Untiya (Kajapur)
8	3	5	49	25	24	260	147	113	Kajapur
27	17	10	98	46	52	170	106	64	Hansapura
7	4	3	154	88	66	185	114	71	Mastupur Gamdi
27	14	13	37	18	19	117	68	49	Kandkoi
77	43	34	190	106	84	672	420	252	Meghakui
204	108	96	555	288	267	782	483	299	Salad
44	24	20	-	-	-	123	72	51	Ajitpura
-	-	-	27	17	10	54	36	18	Dolatpura
301	159	142	273	154	119	3,399	1,914	1,485	Por
50	21	29	196	94	102	297	164	133	Raman Gamdi
146	78	68	306	160	146	544	331	213	Gosindra
33	17	16	164	87	77	391	239	152	Untiya (Medhad)
284	147	137	433	216	217	1,295	790	505	Sarar
136	73	63	299	161	138	616	369	247	Kashipura
234	124	110	6	2	4	860	479	381	Ankhi
-	-	-	4	2	2	326	211	115	Fajalpur (Ankhi)
12	7	5	-	-	-	563	376	187	Ramnath
-	-	-	-	-	-	23	16	7	Rasulpur
95	53	42	500	266	234	852	522	330	Runvad
141	70	71	74	42	32	419	282	137	Samsabad
<b>Vadodara (Urban)</b>									
135	70	65	29	16	13	5,092	3,029	2,063	Nandesari (CT)
1,225	636	589	516	255	261	7,791	4,628	3,163	Ranoli (CT)



## VILLAGE PRIMARY

## C D Block -

Location Code Number	Name of Village	Illiterates			Total Workers			Main Workers		
		Persons	Males	Females	Persons	Males	Females	Persons	Males	Females
1	2	20	21	22	23	24	25	26	27	28
01349300	Chikhodara	693	253	440	760	550	210	374	358	16
01349400	Alhadpura	354	134	220	368	298	70	363	298	65
01349500	Navapura	107	32	75	142	101	41	82	79	3
01349600	Tatarpura	440	159	281	560	348	212	335	310	25
01349700	Sultanpura	125	45	80	123	92	31	102	86	16
01349800	Diwalipura	271	124	147	383	199	184	383	199	184
01349900	Hetampura	365	149	216	471	385	86	393	369	24
01350000	Kelanpur	827	338	489	1,270	818	452	1,102	805	297
01350100	Dhaniyavi	815	326	489	824	699	125	712	625	87
01350200	Vora Gamdi	296	122	174	201	172	29	192	164	28
01350300	Mujar Gamdi	247	100	147	185	149	36	184	148	36
01350400	Alamgir	276	117	159	236	229	7	236	229	7
01350500	Khalipur	482	195	287	423	308	115	378	298	80
01350600	Varnama	1,439	615	824	1,567	1,270	297	1,446	1,210	236
01350700	Sundarpura	434	160	274	544	367	177	418	328	90
01350800	Shahpura	284	132	152	272	171	101	251	159	92
01350900	Hansajipura	96	48	48	95	66	29	95	66	29
01351000	Raghavpura	379	155	224	399	274	125	197	182	15
01351100	Samaspura	457	220	237	507	303	204	501	303	198
01351200	Patarveni	317	125	192	389	243	146	198	184	14
01351300	Rabhipura	315	137	178	343	187	156	92	85	7
01351400	Fatepura	83	37	46	126	79	47	126	79	47
01351500	Karali	411	167	244	298	290	8	296	288	8
01351600	Itola	1,431	575	856	1,575	1,170	405	1,253	1,091	162
01351700	Vadsala	974	362	612	974	852	122	899	801	98
01351800	Untiya (Kajapur)	107	40	67	130	94	36	119	92	27
01351900	Kajapur	171	68	103	255	126	129	120	103	17
01352000	Hansapura	99	39	60	110	84	26	100	79	21
01352100	Mastupur Gamdi	199	89	110	244	143	101	213	141	72
01352200	Kandkoi	61	20	41	113	55	58	98	48	50
01352300	Meghakui	444	146	298	621	367	254	439	341	98
01352400	Salad	598	235	363	737	494	243	687	489	198
01352500	Ajitpura	66	25	41	95	62	33	55	52	3
01352600	Dolatpura	45	19	26	52	29	23	30	22	8
01352700	Por	1,838	828	1,010	1,972	1,613	359	1,782	1,534	248
01352800	Raman Gamdi	220	96	124	228	164	64	219	164	55
01352900	Gosindra	393	144	249	608	302	306	296	249	47
01353000	Untiya (Medhad)	314	128	186	378	197	181	160	148	12
01353100	Sarar	963	368	595	910	706	204	710	655	55
01353200	Kashipura	326	130	196	302	272	30	287	265	22
01353300	Ankhi	272	122	150	385	365	20	375	357	18
01353400	Fajalpur (Ankhi)	194	57	137	166	153	13	155	150	5
01353500	Ramnath	417	143	274	587	321	266	580	318	262
01353600	Rasulpur	25	10	15	23	18	5	16	15	1
01353700	Runvad	596	251	345	674	484	190	670	483	187
01353800	Samsabad	349	131	218	408	264	144	322	245	77
<b>Vadodara (Urban)</b>										
41901000	Nandesari (CT)	2,178	849	1,329	2,935	2,112	823	2,123	1,954	169
41903000	Ranoli (CT)	3,266	1,372	1,894	3,633	3,280	353	3,448	3,194	254

PRIMARY CENSUS ABSTRACT

**CENSUS ABSTRACT**

**Vadodara**

Industrial Category of Main Workers												Name of Village
Cultivators			Agricultural Labourers			Household Industry Workers			Other Workers			
Persons	Males	Females	Persons	Males	Females	Persons	Males	Females	Persons	Males	Females	2
29	30	31	32	33	34	35	36	37	38	39	40	
68	66	2	122	119	3	3	3	-	181	170	11	Chikhodara
107	106	1	210	150	60	1	1	-	45	41	4	Alhadpura
13	13	-	5	4	1	-	-	-	64	62	2	Navapura
44	43	1	147	135	12	-	-	-	144	132	12	Tatarpura
19	13	6	24	20	4	-	-	-	59	53	6	Sultanpura
24	24	-	210	154	56	-	-	-	149	21	128	Diwalipura
41	37	4	59	49	10	-	-	-	293	283	10	Hetampura
72	62	10	451	304	147	14	8	6	565	431	134	Kelanpur
177	174	3	249	182	67	8	6	2	278	263	15	Dhaniyavi
36	35	1	64	39	25	5	5	-	87	85	2	Vora Gamdi
54	53	1	84	58	26	2	2	-	44	35	9	Mujar Gamdi
40	39	1	49	45	4	1	1	-	146	144	2	Alamgir
66	64	2	236	160	76	-	-	-	76	74	2	Khalipur
209	183	26	538	402	136	5	4	1	694	621	73	Varnama
42	34	8	158	92	66	-	-	-	218	202	16	Sundarpura
24	20	4	167	89	78	-	-	-	60	50	10	Shahpura
15	15	-	64	37	27	1	1	-	15	13	2	Hansajipura
42	39	3	45	37	8	1	1	-	109	105	4	Raghavpura
93	74	19	381	205	176	1	1	-	26	23	3	Samaspura
48	43	5	102	95	7	-	-	-	48	46	2	Patarveni
5	5	-	10	8	2	2	2	-	75	70	5	Rabhipura
11	10	1	86	43	43	2	1	1	27	25	2	Fatepura
101	99	2	102	99	3	5	4	1	88	86	2	Karali
226	214	12	524	425	99	4	4	-	499	448	51	Itola
56	54	2	242	195	47	36	33	3	565	519	46	Vadsala
25	22	3	33	21	12	-	-	-	61	49	12	Untiya (Kajapur)
81	74	7	11	8	3	5	4	1	23	17	6	Kajapur
32	31	1	58	38	20	2	2	-	8	8	-	Hansapura
53	36	17	140	89	51	1	1	-	19	15	4	Mastupur Gamdi
39	19	20	55	26	29	-	-	-	4	3	1	Kandkoi
165	158	7	221	135	86	11	10	1	42	38	4	Meghakui
89	86	3	484	296	188	12	12	-	102	95	7	Salad
24	24	-	11	9	2	1	1	-	19	18	1	Ajitpura
11	10	1	9	5	4	1	1	-	9	6	3	Dolatpura
125	121	4	467	306	161	30	21	9	1,160	1,086	74	Por
57	52	5	120	71	49	-	-	-	42	41	1	Raman Gamdi
60	57	3	130	102	28	1	1	-	105	89	16	Gosindra
97	88	9	56	53	3	-	-	-	7	7	-	Untiya (Medhad)
158	153	5	240	215	25	7	6	1	305	281	24	Sarar
75	73	2	129	112	17	-	-	-	83	80	3	Kashipura
38	38	-	174	164	10	-	-	-	163	155	8	Ankhi
6	6	-	93	88	5	-	-	-	56	56	-	Fajalpur (Ankhi)
67	51	16	478	235	243	4	2	2	31	30	1	Ramnath
7	7	-	2	2	-	-	-	-	7	6	1	Rasulpur
169	164	5	439	261	178	-	-	-	62	58	4	Runvad
60	57	3	188	131	57	-	-	-	74	57	17	Samsabad
<b>Vadodara (Urban)</b>												
302	209	93	72	50	22	-	-	-	1,749	1,695	54	Nandesari (CT)
81	78	3	177	126	51	31	28	3	3,159	2,962	197	Ranoli (CT)

**VILLAGE PRIMARY**  
**C D Block -**

Location Code Number	Name of Village	Marginal Workers			Industrial Category					
					Cultivators			Agricultural Labourers		
		Persons	Males	Females	Persons	Males	Females	Persons	Males	Females
1	2	41	42	43	44	45	46	47	48	49
01349300	Chikhodara	386	192	194	15	4	11	287	131	156
01349400	Alhadpura	5	-	5	3	-	3	2	-	2
01349500	Navapura	60	22	38	1	1	-	51	13	38
01349600	Tatarpura	225	38	187	37	10	27	172	22	150
01349700	Sultanpura	21	6	15	1	-	1	13	4	9
01349800	Diwalipura	-	-	-	-	-	-	-	-	-
01349900	Hetampura	78	16	62	1	1	-	77	15	62
01350000	Kelanpur	168	13	155	17	2	15	93	7	86
01350100	Dhaniyavi	112	74	38	3	1	2	33	26	7
01350200	Vora Gamdi	9	8	1	2	2	-	5	4	1
01350300	Mujar Gamdi	1	1	-	-	-	-	1	1	-
01350400	Alamgir	-	-	-	-	-	-	-	-	-
01350500	Khalipur	45	10	35	1	1	-	42	8	34
01350600	Varnama	121	60	61	4	2	2	117	58	59
01350700	Sundarpura	126	39	87	9	4	5	94	18	76
01350800	Shahpura	21	12	9	-	-	-	2	1	1
01350900	Hansajipura	-	-	-	-	-	-	-	-	-
01351000	Raghavpura	202	92	110	13	9	4	143	58	85
01351100	Samaspura	6	-	6	6	-	6	-	-	-
01351200	Patarveni	191	59	132	5	3	2	134	35	99
01351300	Rabhipura	251	102	149	2	-	2	226	83	143
01351400	Fatepura	-	-	-	-	-	-	-	-	-
01351500	Karali	2	2	-	-	-	-	-	-	-
01351600	Itola	322	79	243	41	4	37	139	48	91
01351700	Vadsala	75	51	24	5	4	1	15	13	2
01351800	Untiya (Kajapur)	11	2	9	-	-	-	-	-	-
01351900	Kajapur	135	23	112	5	2	3	113	19	94
01352000	Hansapura	10	5	5	-	-	-	9	5	4
01352100	Mastupur Gamdi	31	2	29	5	1	4	26	1	25
01352200	Kandkoi	15	7	8	5	3	2	1	-	1
01352300	Meghakui	182	26	156	79	6	73	90	17	73
01352400	Salad	50	5	45	2	1	1	47	4	43
01352500	Ajitpura	40	10	30	18	4	14	18	5	13
01352600	Dolatpura	22	7	15	-	-	-	20	7	13
01352700	Por	190	79	111	3	1	2	56	13	43
01352800	Raman Gamdi	9	-	9	2	-	2	6	-	6
01352900	Gosindra	312	53	259	8	4	4	173	22	151
01353000	Untiya (Medhad)	218	49	169	30	6	24	183	38	145
01353100	Sarar	200	51	149	2	1	1	179	38	141
01353200	Kashipura	15	7	8	4	3	1	11	4	7
01353300	Ankhi	10	8	2	-	-	-	9	7	2
01353400	Fajalpur (Ankhi)	11	3	8	-	-	-	10	2	8
01353500	Ramnath	7	3	4	-	-	-	3	1	2
01353600	Rasulpur	7	3	4	-	-	-	7	3	4
01353700	Runvad	4	1	3	3	1	2	1	-	1
01353800	Samsabad	86	19	67	2	-	2	56	11	45
<b>Vadodara (Urban)</b>										
41901000	Nandesari (CT)	812	158	654	93	15	78	372	93	279
41903000	Ranoli (CT)	185	86	99	4	2	2	57	19	38

PRIMARY CENSUS ABSTRACT

**CENSUS ABSTRACT**

**Vadodara**

of Marginal Workers						Non-Workers			Name of Village	Location Code Number
Household Industry Workers			Other Workers							
Persons	Males	Females	Persons	Males	Females	Persons	Males	Females		
50	51	52	53	54	55	56	57	58	2	1
20	15	5	64	42	22	1,056	376	680	Chikhodara	01349300
-	-	-	-	-	-	484	152	332	Alhadpura	01349400
-	-	-	8	8	-	173	61	112	Navapura	01349500
-	-	-	16	6	10	434	163	271	Tatarpura	01349600
-	-	-	7	2	5	149	54	95	Sultanpura	01349700
-	-	-	-	-	-	182	111	71	Diwalipura	01349800
-	-	-	-	-	-	891	326	565	Hetampura	01349900
14	-	14	44	4	40	1,430	566	864	Kelanpur	01350000
18	11	7	58	36	22	1,496	484	1,012	Dhaniyavi	01350100
2	2	-	-	-	-	445	146	299	Vora Gamdi	01350200
-	-	-	-	-	-	350	130	220	Mujar Gamdi	01350300
-	-	-	-	-	-	527	189	338	Alamgir	01350400
-	-	-	2	1	1	514	178	336	Khalipur	01350500
-	-	-	-	-	-	2,610	949	1,661	Varnama	01350600
-	-	-	23	17	6	577	212	365	Sundarpura	01350700
-	-	-	19	11	8	252	113	139	Shahpura	01350800
-	-	-	-	-	-	98	40	58	Hansajipura	01350900
1	1	-	45	24	21	463	174	289	Raghavpura	01351000
-	-	-	-	-	-	367	158	209	Samaspura	01351100
2	2	-	50	19	31	321	127	194	Patarveni	01351200
5	4	1	18	15	3	234	124	110	Rabhipura	01351300
-	-	-	-	-	-	101	42	59	Fatepura	01351400
-	-	-	2	2	-	639	207	432	Karali	01351500
14	-	14	128	27	101	2,251	801	1,450	Itola	01351600
23	10	13	32	24	8	2,141	788	1,353	Vadsala	01351700
-	-	-	11	2	9	182	67	115	Untiya (Kajapur)	01351800
7	-	7	10	2	8	176	89	87	Kajapur	01351900
-	-	-	1	-	1	159	61	98	Hansapura	01352000
-	-	-	-	-	-	140	60	80	Mastupur Gamdi	01352100
-	-	-	9	4	5	65	33	32	Kandkoi	01352200
4	-	4	9	3	6	495	199	296	Meghakui	01352300
1	-	1	-	-	-	643	224	419	Salad	01352400
1	-	1	3	1	2	94	35	59	Ajitpura	01352500
-	-	-	2	-	2	47	26	21	Dolatpura	01352600
9	7	2	122	58	64	3,265	1,129	2,136	Por	01352700
1	-	1	-	-	-	289	96	193	Raman Gamdi	01352800
-	-	-	131	27	104	329	173	156	Gosindra	01352900
-	-	-	5	5	-	327	170	157	Untiya (Medhad)	01353000
-	-	-	19	12	7	1,348	452	896	Sarar	01353100
-	-	-	-	-	-	640	227	413	Kashipura	01353200
-	-	-	1	1	-	747	236	511	Ankhi	01353300
-	-	-	1	1	-	354	115	239	Fajalpur (Ankhi)	01353400
1	-	1	3	2	1	393	198	195	Ramnath	01353500
-	-	-	-	-	-	25	8	17	Rasulpur	01353600
-	-	-	-	-	-	774	289	485	Runvad	01353700
-	-	-	28	8	20	360	149	211	Samsabad	01353800
<b>Vadodara (Urban)</b>										
15	-	15	332	50	282	4,335	1,766	2,569	Nandesari (CT)	41901000
12	5	7	112	60	52	7,424	2,720	4,704	Ranoli (CT)	41903000

**VILLAGE PRIMARY**  
**C D Block -**

Location Code Number	Name of Village	Area of Village in Hectares	Number of Households	Total Population (Including Institutional and Houseless Population)			Population in the Age-Group 0-6		
				Persons	Males	Females	Persons	Males	Females
1	2	3	4	5	6	7	8	9	10
41905000	Karachiya (CT)	96.0	1,589	7,736	4,297	3,439	986	540	446
41907000	Bajwa (CT)	191.0	1,724	9,192	4,810	4,382	1,153	629	524
41908000	Jawaharnagar (Gujarat Refinerv) (CT)	695.0	1,111	4,667	2,402	2,265	689	360	329
41909000	Undera (OG) - Ward No.11	439.0	2,492	12,392	6,553	5,839	1,693	955	738
41909000	Karodiya (OG) - Ward No.12	255.0	2,367	11,532	6,161	5,371	1,845	992	853
41909000	Harni (OG) - Ward No.13	1,750.0	1,002	4,915	2,615	2,300	662	377	285
41909000	Sama (OG) - Ward No.14	630.0	4,424	20,524	10,894	9,630	2,748	1,526	1,222
41909000	Sayajipura (OG) - Ward No.15	858.0	1,913	8,604	4,623	3,981	1,285	683	602
41909000	Bapod (OG) - Ward No.16	739.0	2,812	12,910	6,865	6,045	2,156	1,176	980
41909000	Kapurai (OG) - Ward No.17	618.0	1,799	8,084	4,213	3,871	1,264	667	597
41909000	Kalali (OG) - Ward No.18	398.0	451	2,107	1,112	995	258	138	120
41909000	Chhani (OG) - Ward No.19	874.0	4,997	23,933	12,626	11,307	2,983	1,683	1,300
41910000	Tarsali (CT)	610.0	5,887	26,706	14,207	12,499	3,216	1,807	1,409

PRIMARY CENSUS ABSTRACT

**CENSUS ABSTRACT**

**Vadodara**

Scheduled Castes Population			Scheduled Tribes Population			Literates			Name of Village
Persons	Males	Females	Persons	Males	Females	Persons	Males	Females	
11	12	13	14	15	16	17	18	19	2
736	386	350	442	221	221	5,423	3,382	2,041	Karachiya (CT)
1,801	959	842	319	167	152	6,117	3,568	2,549	Bajwa (CT)
311	159	152	277	150	127	3,693	1,995	1,698	Jawaharnagar (Gujarat Refinerv) (CT)
1,204	619	585	645	329	316	8,970	5,136	3,834	Undera (OG) - Ward No.11
1,014	498	516	863	435	428	7,639	4,650	2,989	Karodiya (OG) - Ward No.12
501	257	244	669	350	319	2,994	1,777	1,217	Harni (OG) - Ward No.13
1,278	692	586	1,063	563	500	14,683	8,353	6,330	Sama (OG) - Ward No.14
393	220	173	1,488	760	728	5,638	3,312	2,326	Sayajipura (OG) - Ward No.15
751	393	358	1,789	948	841	7,165	4,302	2,863	Bapod (OG) - Ward No.16
849	428	421	695	377	318	4,945	2,947	1,998	Kapurai (OG) - Ward
220	116	104	264	135	129	1,421	839	582	Kalali (OG) - Ward No.18
1,828	947	881	1,453	755	698	16,811	9,515	7,296	Chhani (OG) - Ward No.19
2,167	1,145	1,022	1,008	546	462	20,918	11,701	9,217	Tarsali (CT)

**VILLAGE PRIMARY**  
**C D Block -**

Location Code Number	Name of Village	Illiterates			Total Workers			Main Workers		
		Persons	Males	Females	Persons	Males	Females	Persons	Males	Females
1	2	20	21	22	23	24	25	26	27	28
41905000	Karachiya (CT)	2,313	915	1,398	2,715	2,455	260	2,433	2,234	199
41907000	Bajwa (CT)	3,075	1,242	1,833	3,086	2,528	558	2,448	2,294	154
41908000	Jawaharnagar (Gujarat Refinery) (CT)	974	407	567	1,418	1,214	204	1,334	1,150	184
41909000	Undera (OG) - Ward No.11	3,422	1,417	2,005	3,863	3,391	472	3,413	3,169	244
41909000	Karodiya (OG) - Ward No.12	3,893	1,511	2,382	3,730	3,188	542	3,135	2,880	255
41909000	Harni (OG) - Ward No.13	1,921	838	1,083	1,745	1,418	327	1,464	1,259	205
41909000	Sama (OG) - Ward No.14	5,841	2,541	3,300	6,750	5,633	1,117	6,653	5,586	1,067
41909000	Sayajipura (OG) - Ward No.15	2,966	1,311	1,655	3,020	2,607	413	2,928	2,561	367
41909000	Bapod (OG) - Ward No.16	5,745	2,563	3,182	4,245	3,538	707	3,970	3,378	592
41909000	Kapurai (OG) - Ward No.17	3,139	1,266	1,873	2,700	2,279	421	2,018	1,818	200
41909000	Kalali (OG) - Ward No.18	686	273	413	792	646	146	733	612	121
41909000	Chhani (OG) - Ward No.19	7,122	3,111	4,011	8,105	6,742	1,363	7,189	6,258	931
41910000	Tarsali (CT)	5,788	2,506	3,282	8,396	7,436	960	7,757	7,144	613

PRIMARY CENSUS ABSTRACT

**CENSUS ABSTRACT**

**Vadodara**

Industrial Category of Main Workers												Name of Village
Cultivators			Agricultural Labourers			Household Industry Workers			Other Workers			
Persons	Males	Females	Persons	Males	Females	Persons	Males	Females	Persons	Males	Females	2
29	30	31	32	33	34	35	36	37	38	39	40	
46	38	8	163	117	46	19	18	1	2,205	2,061	144	Karachiya (CT)
17	14	3	26	24	2	55	50	5	2,350	2,206	144	Bajwa (CT)
-	-	-	-	-	-	-	-	-	1,334	1,150	184	Jawaharnagar (Gujarat Refinerv) (CT)
148	139	9	103	73	30	22	18	4	3,140	2,939	201	Undera (OG) - Ward No.11
57	54	3	167	116	51	31	28	3	2,880	2,682	198	Karodiya (OG) - Ward No.12
21	19	2	92	60	32	29	15	14	1,322	1,165	157	Harni (OG) - Ward No.13
29	23	6	184	140	44	76	64	12	6,364	5,359	1,005	Sama (OG) - Ward No.14
40	37	3	32	30	2	25	17	8	2,831	2,477	354	Sayajipura (OG) - Ward No.15
1	1	-	16	12	4	24	17	7	3,929	3,348	581	Bapod (OG) - Ward No.16
46	43	3	44	36	8	22	15	7	1,906	1,724	182	Kapurai (OG) - Ward
62	61	1	254	155	99	6	6	-	411	390	21	Kalali (OG) - Ward No.18
456	447	9	819	494	325	162	103	59	5,752	5,214	538	Chhani (OG) - Ward No.19
85	80	5	170	158	12	67	56	11	7,435	6,850	585	Tarsali (CT)



**VILLAGE PRIMARY**  
**C D Block -**

Location Code Number	Name of Village	Marginal Workers			Industrial Category					
					Cultivators			Agricultural Labourers		
		Persons	Males	Females	Persons	Males	Females	Persons	Males	Females
1	2	41	42	43	44	45	46	47	48	49
41905000	Karachiya (CT)	282	221	61	12	4	8	79	54	25
41907000	Bajwa (CT)	638	234	404	2	2	-	10	7	3
41908000	Jawaharnagar (Gujarat Refinery) (CT)	84	64	20	-	-	-	3	3	-
41909000	Udera (OG) - Ward No.11	450	222	228	5	3	2	105	37	68
41909000	Karodiya (OG) - Ward No.12	595	308	287	2	2	-	71	40	31
41909000	Harni (OG) - Ward No.13	281	159	122	2	1	1	24	11	13
41909000	Sama (OG) - Ward No.14	97	47	50	-	-	-	3	2	1
41909000	Sayajipura (OG) - Ward No.15	92	46	46	-	-	-	37	11	26
41909000	Bapod (OG) - Ward No.16	275	160	115	-	-	-	65	46	19
41909000	Kapurai (OG) - Ward	682	461	221	2	-	2	256	153	103
41909000	Kalali (OG) - Ward No.18	59	34	25	2	2	-	46	25	21
41909000	Chhani (OG) - Ward No.19	916	484	432	12	5	7	170	93	77
41910000	Tarsali (CT)	639	292	347	4	1	3	211	68	143

PRIMARY CENSUS ABSTRACT

**CENSUS ABSTRACT**

**Vadodara**

of Marginal Workers			Non-Workers			Name of Village	Location Code Number			
Household Industry Workers			Other Workers							
Persons	Males	Females	Persons	Males	Females					
50	51	52	53	54	55	56	57	58	2	1
5	1	4	186	162	24	5,021	1,842	3,179	Karachiya (CT)	41905000
7	2	5	619	223	396	6,106	2,282	3,824	Bajwa (CT)	41907000
9	1	8	72	60	12	3,249	1,188	2,061	Jawaharnagar (Gujarat Refinerv) (CT)	41908000
14	5	9	326	177	149	8,529	3,162	5,367	Undera (OG) - Ward No.11	41909000
9	2	7	513	264	249	7,802	2,973	4,829	Karodiya (OG) - Ward No.12	41909000
30	2	28	225	145	80	3,170	1,197	1,973	Harni (OG) - Ward No.13	41909000
4	1	3	90	44	46	13,774	5,261	8,513	Sama (OG) - Ward No.14	41909000
3	1	2	52	34	18	5,584	2,016	3,568	Sayajipura (OG) - Ward No.15	41909000
14	7	7	196	107	89	8,665	3,327	5,338	Bapod (OG) - Ward No.16	41909000
14	2	12	410	306	104	5,384	1,934	3,450	Kapurai (OG) - Ward No.17	41909000
1	-	1	10	7	3	1,315	466	849	Kalali (OG) - Ward No.18	41909000
73	15	58	661	371	290	15,828	5,884	9,944	Chhani (OG) - Ward No.19	41909000
11	4	7	413	219	194	18,310	6,771	11,539	Tarsali (CT)	41910000



**TALUKA / C.D. BLOCK**

**VAGHODIA**

## VILLAGE PRIMARY

## C D Block -

Location Code Number	Name of Village	Area of Village in Hectares	Number of Households	Total Population (Including Institutional and Houseless Population)			Population in the Age-Group 0-6		
				Persons	Males	Females	Persons	Males	Females
1	2	3	4	5	6	7	8	9	10
<b>0003</b>	<b>Vaghodia (Total)</b>	<b>56,145.7</b>	<b>27,495</b>	<b>132,279</b>	<b>68,480</b>	<b>63,799</b>	<b>19,326</b>	<b>10,033</b>	<b>9,293</b>
<b>0003</b>	<b>Vaghodia (Rural)</b>	<b>56,145.7</b>	<b>27,495</b>	<b>132,279</b>	<b>68,480</b>	<b>63,799</b>	<b>19,326</b>	<b>10,033</b>	<b>9,293</b>
<b>0003</b>	<b>Vaghodia (Urban)</b>	-	-	-	-	-	-	-	-
	<b>Vaghodia (Rural)</b>								
01353900	Bodidra	582.8	211	976	510	466	139	73	66
01354000	Rajpura	442.5	428	2,150	1,100	1,050	321	180	141
01354100	Sarnej	634.6	459	2,168	1,099	1,069	363	171	192
01354200	Khandiwada	225.0	197	970	496	474	167	89	78
01354300	Hansapura	173.7	211	1,203	625	578	205	120	85
01354400	Asoj	638.1	426	2,006	1,063	943	282	157	125
01354500	Paldi	573.2	223	1,100	565	535	170	88	82
01354600	Amreshwar	246.8	105	493	264	229	60	38	22
01354700	Kamrol	1,010.9	389	1,744	910	834	235	130	105
01354800	Jarod	1,389.2	1,307	6,438	3,361	3,077	892	464	428
01354900	Lilora	548.8	352	1,581	800	781	226	104	122
01355000	Panch Devla	259.8	140	721	375	346	114	65	49
01355100	Abhrampura	451.2	130	602	302	300	78	29	49
01355200	Adiran	771.7	457	2,199	1,104	1,095	356	164	192
01355300	Karmasiya Kheda	2,948.2	652	3,273	1,683	1,590	524	280	244
01355400	Kodarvaya	252.5	61	289	145	144	56	27	29
01355500	Vyankatpura	496.3	120	564	275	289	80	42	38
01355600	Amrutpura	262.3	91	399	203	196	70	36	34
01355700	Rahkui	304.7	111	505	253	252	81	42	39
01355800	Ganeshpura	589.1	195	975	494	481	124	69	55
01355900	Bhaniyara	692.4	400	1,919	977	942	244	118	126
01356000	Bhaupura	323.8	131	630	307	323	115	48	67
01356100	Kumetha	775.3	292	1,462	755	707	196	117	79
01356200	Kotambi	1,949.6	614	3,241	1,657	1,584	473	247	226
01356300	Sakariya	422.5	138	657	344	313	104	54	50
01356400	Intoli	226.1	182	985	499	486	165	75	90
01356500	Rasulabad	1,042.9	385	1,879	968	911	234	119	115
01356600	Jafarpura	146.3	74	365	203	162	45	27	18
01356700	Navgam	407.0	217	1,078	556	522	237	132	105
01356800	Gutal	1,706.6	694	3,364	1,708	1,656	522	251	271
01356900	Rayan Talavadi	654.2	294	1,345	721	624	165	87	78
01357000	Morlipura	394.2	185	954	485	469	126	69	57
01357100	Sikandarpura	160.7	573	2,560	1,330	1,230	358	188	170
01357200	Jesangpura	265.4	164	748	388	360	103	51	52
01357300	Nimetha	1,345.5	388	1,920	971	949	250	125	125
01357400	Raval	1,238.4	553	2,646	1,366	1,280	348	190	158
01357500	Sanoli	1,033.2	234	1,041	541	500	151	75	76
01357600	Juna Rampura	308.6	248	1,213	635	578	196	108	88
01357700	Nava Rampura	270.1	97	542	274	268	75	34	41
01357800	Vesaniya	427.3	178	888	462	426	155	77	78

## PRIMARY CENSUS ABSTRACT

**CENSUS ABSTRACT****Vaghodia**

Scheduled Castes Population			Scheduled Tribes Population			Literates			Name of Village
Persons	Males	Females	Persons	Males	Females	Persons	Males	Females	
11	12	13	14	15	16	17	18	19	2
<b>6,275</b>	<b>3,179</b>	<b>3,096</b>	<b>38,198</b>	<b>19,786</b>	<b>18,412</b>	<b>74,244</b>	<b>46,279</b>	<b>27,965</b>	<b>Vaghodia (Total)</b>
<b>6,275</b>	<b>3,179</b>	<b>3,096</b>	<b>38,198</b>	<b>19,786</b>	<b>18,412</b>	<b>74,244</b>	<b>46,279</b>	<b>27,965</b>	<b>Vaghodia (Rural)</b>
-	-	-	-	-	-	-	-	-	<b>Vaghodia (Urban)</b>
									<b>Vaghodia (Rural)</b>
34	17	17	104	53	51	584	379	205	Bodidra
56	30	26	4	2	2	1,288	788	500	Rajpura
34	16	18	591	297	294	1,085	699	386	Sarnej
10	4	6	232	116	116	455	302	153	Khandiwada
-	-	-	141	70	71	630	432	198	Hansapura
49	28	21	466	244	222	1,146	708	438	Asoj
52	29	23	222	106	116	647	403	244	Paldi
4	3	1	243	133	110	307	189	118	Amreshwar
130	62	68	685	365	320	946	615	331	Kamrol
433	213	220	974	523	451	4,086	2,387	1,699	Jarod
4	1	3	435	222	213	846	532	314	Lilora
-	-	-	126	66	60	393	237	156	Panch Devla
10	7	3	100	50	50	339	209	130	Abhrampura
75	39	36	196	102	94	1,040	671	369	Adiran
53	24	29	754	399	355	1,646	1,110	536	Karmasiya Kheda
-	-	-	165	81	84	95	63	32	Kodarvaya
-	-	-	388	195	193	334	190	144	Vyankatpura
5	3	2	368	185	183	200	126	74	Amrutpura
3	1	2	313	161	152	286	169	117	Rahkui
27	13	14	331	165	166	638	373	265	Ganeshpura
249	127	122	297	149	148	1,156	708	448	Bhaniyara
56	24	32	95	55	40	327	211	116	Bhaupura
24	12	12	231	115	116	904	541	363	Kumetha
66	32	34	1,378	711	667	1,833	1,162	671	Kotambi
58	30	28	400	201	199	304	203	101	Sakariya
19	10	9	43	21	22	555	382	173	Intoli
246	120	126	535	281	254	1,078	646	432	Rasulabad
25	14	11	162	92	70	227	147	80	Jafarpura
14	8	6	214	116	98	497	334	163	Navgam
65	35	30	547	280	267	1,820	1,190	630	Gutal
66	39	27	354	182	172	765	511	254	Rayan Talavadi
32	14	18	-	-	-	478	309	169	Morlipura
204	105	99	196	94	102	1,861	1,061	800	Sikandarpara
37	19	18	127	67	60	501	291	210	Jesangpura
117	54	63	657	325	332	1,103	667	436	Nimetha
130	65	65	973	518	455	1,511	901	610	Raval
3	1	2	468	236	232	450	298	152	Sanoli
-	-	-	708	379	329	648	419	229	Juna Rampura
-	-	-	98	45	53	326	204	122	Nava Rampura
9	4	5	42	22	20	434	304	130	Vesaniya

## VILLAGE PRIMARY

## C D Block -

Location Code Number	Name of Village	Illiterates			Total Workers			Main Workers		
		Persons	Males	Females	Persons	Males	Females	Persons	Males	Females
		20	21	22	23	24	25	26	27	28
<b>0003</b>	<b>Vaghodia (Total)</b>	<b>58,035</b>	<b>22,201</b>	<b>35,834</b>	<b>61,482</b>	<b>40,313</b>	<b>21,169</b>	<b>44,108</b>	<b>35,250</b>	<b>8,858</b>
<b>0003</b>	<b>Vaghodia (Rural)</b>	<b>58,035</b>	<b>22,201</b>	<b>35,834</b>	<b>61,482</b>	<b>40,313</b>	<b>21,169</b>	<b>44,108</b>	<b>35,250</b>	<b>8,858</b>
<b>0003</b>	<b>Vaghodia (Urban)</b>	-	-	-	-	-	-	-	-	-
	<b>Vaghodia (Rural)</b>									
01353900	Bodidra	392	131	261	575	310	265	292	255	37
01354000	Rajpura	862	312	550	862	576	286	635	525	110
01354100	Sarnej	1,083	400	683	1,222	652	570	824	623	201
01354200	Khandiwada	515	194	321	477	320	157	337	290	47
01354300	Hansapura	573	193	380	695	343	352	190	174	16
01354400	Asoj	860	355	505	826	621	205	820	618	202
01354500	Paldi	453	162	291	477	337	140	291	261	30
01354600	Amreshwar	186	75	111	138	129	9	105	101	4
01354700	Kamrol	798	295	503	1,057	566	491	305	297	8
01354800	Jarod	2,352	974	1,378	2,576	1,859	717	1,758	1,502	256
01354900	Lilora	735	268	467	742	487	255	347	298	49
01355000	Panch Devla	328	138	190	414	212	202	333	205	128
01355100	Abhrampura	263	93	170	335	176	159	236	172	64
01355200	Adiran	1,159	433	726	1,032	648	384	809	633	176
01355300	Karmasiya Kheda	1,627	573	1,054	1,881	979	902	1,156	814	342
01355400	Kodarvaya	194	82	112	100	89	11	47	44	3
01355500	Vyankatpura	230	85	145	206	153	53	161	124	37
01355600	Amrutpura	199	77	122	234	128	106	70	48	22
01355700	Rahkui	219	84	135	300	161	139	254	151	103
01355800	Ganeshpura	337	121	216	354	239	115	247	237	10
01355900	Bhaniyara	763	269	494	841	558	283	608	482	126
01356000	Bhaupura	303	96	207	394	201	193	154	148	6
01356100	Kumetha	558	214	344	543	445	98	460	445	15
01356200	Kotambi	1,408	495	913	1,452	965	487	873	775	98
01356300	Sakariya	353	141	212	352	182	170	293	182	111
01356400	Intoli	430	117	313	488	287	201	377	261	116
01356500	Rasulabad	801	322	479	1,130	608	522	680	432	248
01356600	Jafarpura	138	56	82	241	130	111	49	45	4
01356700	Navgam	581	222	359	575	311	264	324	273	51
01356800	Gutal	1,544	518	1,026	1,934	1,004	930	1,719	898	821
01356900	Rayan Talavadi	580	210	370	564	409	155	460	384	76
01357000	Morlipura	476	176	300	571	299	272	235	217	18
01357100	Sikandarpura	699	269	430	873	690	183	715	654	61
01357200	Jesangpura	247	97	150	269	219	50	230	210	20
01357300	Nimetha	817	304	513	792	575	217	765	567	198
01357400	Raval	1,135	465	670	1,603	888	715	1,113	777	336
01357500	Sanoli	591	243	348	583	351	232	282	249	33
01357600	Juna Rampura	565	216	349	609	374	235	568	360	208
01357700	Nava Rampura	216	70	146	191	166	25	186	165	21
01357800	Vesaniya	454	158	296	461	306	155	276	253	23

## PRIMARY CENSUS ABSTRACT

## CENSUS ABSTRACT

## Vaghodia

Industrial Category of Main Workers												Name of Village
Cultivators			Agricultural Labourers			Household Industry Workers			Other Workers			
Persons	Males	Females	Persons	Males	Females	Persons	Males	Females	Persons	Males	Females	2
29	30	31	32	33	34	35	36	37	38	39	40	
<b>12,002</b>	<b>10,655</b>	<b>1,347</b>	<b>13,939</b>	<b>9,564</b>	<b>4,375</b>	<b>512</b>	<b>354</b>	<b>158</b>	<b>17,655</b>	<b>14,677</b>	<b>2,978</b>	<b>Vaghodia (Total)</b>
<b>12,002</b>	<b>10,655</b>	<b>1,347</b>	<b>13,939</b>	<b>9,564</b>	<b>4,375</b>	<b>512</b>	<b>354</b>	<b>158</b>	<b>17,655</b>	<b>14,677</b>	<b>2,978</b>	<b>Vaghodia (Rural)</b>
-	-	-	-	-	-	-	-	-	-	-	-	<b>Vaghodia (Urban)</b>
												<b>Vaghodia (Rural)</b>
119	113	6	128	100	28	4	3	1	41	39	2	Bodidra
334	330	4	175	97	78	2	2	-	124	96	28	Rajpura
212	188	24	386	253	133	33	26	7	193	156	37	Sarnej
98	98	-	161	140	21	1	1	-	77	51	26	Khandiwada
127	124	3	27	25	2	-	-	-	36	25	11	Hansapura
69	63	6	346	197	149	22	14	8	383	344	39	Asoj
50	47	3	130	108	22	7	7	-	104	99	5	Paldi
5	5	-	22	21	1	-	-	-	78	75	3	Amreshwar
113	112	1	63	57	6	5	5	-	124	123	1	Kamrol
153	142	11	232	169	63	34	22	12	1,339	1,169	170	Jarod
92	88	4	84	57	27	1	-	1	170	153	17	Lilora
179	118	61	118	52	66	1	1	-	35	34	1	Panch Devla
59	46	13	84	47	37	1	1	-	92	78	14	Abhrampura
309	272	37	288	166	122	3	3	-	209	192	17	Adiran
538	371	167	201	86	115	35	32	3	382	325	57	Karmasiya Kheda
37	37	-	1	1	-	1	-	1	8	6	2	Kodarvaya
15	13	2	92	64	28	-	-	-	54	47	7	Vyankatpura
32	21	11	22	16	6	1	-	1	15	11	4	Amrutpura
30	28	2	128	64	64	-	-	-	96	59	37	Rahkui
72	66	6	121	119	2	1	1	-	53	51	2	Ganeshpura
153	102	51	159	101	58	12	10	2	284	269	15	Bhaniyara
83	83	-	2	2	-	-	-	-	69	63	6	Bhaupura
113	110	3	106	102	4	-	-	-	241	233	8	Kumetha
434	400	34	187	145	42	-	-	-	252	230	22	Kotambi
38	36	2	202	97	105	7	6	1	46	43	3	Sakariya
71	55	16	31	24	7	2	2	-	273	180	93	Intoli
124	81	43	278	135	143	11	11	-	267	205	62	Rasulabad
19	18	1	1	-	1	1	1	-	28	26	2	Jafarpura
110	108	2	98	53	45	-	-	-	116	112	4	Navgam
529	419	110	480	276	204	9	8	1	701	195	506	Gutal
85	78	7	138	98	40	2	2	-	235	206	29	Rayan Talavadi
41	41	-	49	40	9	3	2	1	142	134	8	Morlipura
8	7	1	49	42	7	25	14	11	633	591	42	Sikandarpura
41	40	1	48	41	7	6	6	-	135	123	12	Jesangpura
105	89	16	290	181	109	11	10	1	359	287	72	Nimetha
351	225	126	382	285	97	53	10	43	327	257	70	Raval
82	77	5	89	84	5	-	-	-	111	88	23	Sanoli
57	52	5	413	215	198	-	-	-	98	93	5	Juna Rampura
93	93	-	52	32	20	-	-	-	41	40	1	Nava Rampura
139	123	16	21	18	3	-	-	-	116	112	4	Vesaniya



## VILLAGE PRIMARY

C D Block -

Location Code Number	Name of Village	Marginal Workers			Industrial Category					
					Cultivators			Agricultural Labourers		
		Persons	Males	Females	Persons	Males	Females	Persons	Males	Females
1	2	41	42	43	44	45	46	47	48	49
<b>0003</b>	<b>Vaghodia (Total)</b>	<b>17,374</b>	<b>5,063</b>	<b>12,311</b>	<b>2,111</b>	<b>337</b>	<b>1,774</b>	<b>10,928</b>	<b>3,434</b>	<b>7,494</b>
<b>0003</b>	<b>Vaghodia (Rural)</b>	<b>17,374</b>	<b>5,063</b>	<b>12,311</b>	<b>2,111</b>	<b>337</b>	<b>1,774</b>	<b>10,928</b>	<b>3,434</b>	<b>7,494</b>
<b>0003</b>	<b>Vaghodia (Urban)</b>	-	-	-	-	-	-	-	-	-
	<b>Vaghodia (Rural)</b>									
01353900	Bodidra	283	55	228	170	29	141	102	20	82
01354000	Rajpura	227	51	176	166	21	145	30	9	21
01354100	Sarnej	398	29	369	20	3	17	187	18	169
01354200	Khandiwada	140	30	110	3	-	3	136	30	106
01354300	Hansapura	505	169	336	11	3	8	488	164	324
01354400	Asoj	6	3	3	1	-	1	2	1	1
01354500	Paldi	186	76	110	1	-	1	181	74	107
01354600	Amreshwar	33	28	5	1	1	-	24	20	4
01354700	Kamrol	752	269	483	3	2	1	623	265	358
01354800	Jarod	818	357	461	22	10	12	250	110	140
01354900	Lilora	395	189	206	3	1	2	337	165	172
01355000	Panch Devla	81	7	74	59	6	53	22	1	21
01355100	Abhrampura	99	4	95	47	-	47	16	-	16
01355200	Adiran	223	15	208	91	-	91	96	8	88
01355300	Karmasiya Kheda	725	165	560	16	8	8	597	133	464
01355400	Kodarvaya	53	45	8	1	1	-	52	44	8
01355500	Vyankatpura	45	29	16	-	-	-	32	24	8
01355600	Amrutpura	164	80	84	-	-	-	152	72	80
01355700	Rahkui	46	10	36	-	-	-	22	7	15
01355800	Ganeshpura	107	2	105	-	-	-	106	2	104
01355900	Bhaniyara	233	76	157	11	3	8	194	53	141
01356000	Bhaupura	240	53	187	4	-	4	231	51	180
01356100	Kumetha	83	-	83	16	-	16	32	-	32
01356200	Kotambi	579	190	389	149	35	114	412	144	268
01356300	Sakariya	59	-	59	42	-	42	15	-	15
01356400	Intoli	111	26	85	12	6	6	17	7	10
01356500	Rasulabad	450	176	274	3	1	2	296	136	160
01356600	Jafarpura	192	85	107	-	-	-	166	85	81
01356700	Navgam	251	38	213	1	-	1	230	25	205
01356800	Gutal	215	106	109	7	6	1	129	77	52
01356900	Rayan Talavadi	104	25	79	3	-	3	94	20	74
01357000	Morlipura	336	82	254	2	2	-	106	48	58
01357100	Sikandarpura	158	36	122	4	3	1	14	5	9
01357200	Jesangpura	39	9	30	2	1	1	18	3	15
01357300	Nimetha	27	8	19	1	1	-	20	6	14
01357400	Raval	490	111	379	31	6	25	363	92	271
01357500	Sanoli	301	102	199	12	-	12	266	86	180
01357600	Juna Rampura	41	14	27	-	-	-	41	14	27
01357700	Nava Rampura	5	1	4	-	-	-	4	-	4
01357800	Vesaniya	185	53	132	78	14	64	99	33	66

## PRIMARY CENSUS ABSTRACT

## CENSUS ABSTRACT

## Vaghodia

of Marginal Workers			Non-Workers			Name of Village	Location Code Number			
Household Industry Workers			Other Workers							
Persons	Males	Females	Persons	Males	Females					
50	51	52	53	54	55	56	57	58	2	1
401	49	352	3,934	1,243	2,691	70,797	28,167	42,630	Vaghodia (Total)	0003
401	49	352	3,934	1,243	2,691	70,797	28,167	42,630	Vaghodia (Rural)	0003
-	-	-	-	-	-	-	-	-	Vaghodia (Urban)	0003
									Vaghodia (Rural)	
-	-	-	11	6	5	401	200	201	Bodidra	01353900
1	-	1	30	21	9	1,288	524	764	Rajpura	01354000
27	1	26	164	7	157	946	447	499	Sarnej	01354100
1	-	1	-	-	-	493	176	317	Khandiwada	01354200
2	1	1	4	1	3	508	282	226	Hansapura	01354300
1	-	1	2	2	-	1,180	442	738	Asoj	01354400
2	1	1	2	1	1	623	228	395	Paldi	01354500
-	-	-	8	7	1	355	135	220	Amreshwar	01354600
-	-	-	126	2	124	687	344	343	Kamrol	01354700
15	3	12	531	234	297	3,862	1,502	2,360	Jarod	01354800
13	4	9	42	19	23	839	313	526	Lilora	01354900
-	-	-	-	-	-	307	163	144	Panch Devla	01355000
3	-	3	33	4	29	267	126	141	Abhrampura	01355100
30	6	24	6	1	5	1,167	456	711	Adiran	01355200
43	4	39	69	20	49	1,392	704	688	Karmasiya Kheda	01355300
-	-	-	-	-	-	189	56	133	Kodarvaya	01355400
-	-	-	13	5	8	358	122	236	Vyankatpura	01355500
1	-	1	11	8	3	165	75	90	Amrutpura	01355600
-	-	-	24	3	21	205	92	113	Rahkui	01355700
1	-	1	-	-	-	621	255	366	Ganeshpura	01355800
-	-	-	28	20	8	1,078	419	659	Bhaniyara	01355900
-	-	-	5	2	3	236	106	130	Bhaupura	01356000
-	-	-	35	-	35	919	310	609	Kumetha	01356100
-	-	-	18	11	7	1,789	692	1,097	Kotambi	01356200
1	-	1	1	-	1	305	162	143	Sakariya	01356300
3	3	-	79	10	69	497	212	285	Intoli	01356400
73	2	71	78	37	41	749	360	389	Rasulabad	01356500
18	-	18	8	-	8	124	73	51	Jafarpura	01356600
-	-	-	20	13	7	503	245	258	Navgam	01356700
1	1	-	78	22	56	1,430	704	726	Gutal	01356800
-	-	-	7	5	2	781	312	469	Rayan Talavadi	01356900
2	-	2	226	32	194	383	186	197	Morlipura	01357000
3	2	1	137	26	111	1,687	640	1,047	Sikandarpura	01357100
-	-	-	19	5	14	479	169	310	Jesangpura	01357200
-	-	-	6	1	5	1,128	396	732	Nimetha	01357300
14	3	11	82	10	72	1,043	478	565	Raval	01357400
-	-	-	23	16	7	458	190	268	Sanoli	01357500
-	-	-	-	-	-	604	261	343	Juna Rampura	01357600
-	-	-	1	1	-	351	108	243	Nava Rampura	01357700
-	-	-	8	6	2	427	156	271	Vesaniya	01357800

## VILLAGE PRIMARY

## C D Block -

Location Code Number	Name of Village	Area of Village in Hectares	Number of Households	Total Population (Including Institutional and Houseless Population)			Population in the Age-Group 0-6			
				Persons	Males	Females	Persons	Males	Females	
				5	6	7	8	9	10	
01357900	Dundelav	223.7	103	498	266	232	70	32	38	
01358000	Valva	253.2	128	586	311	275	69	36	33	
01358100	Hamirpuri	72.6	30	122	71	51	29	20	9	
01358200	Dharola	574.5	62	282	147	135	37	17	20	
01358300	Chipat	97.2	81	353	191	162	44	22	22	
01358400	Gambhirpura	79.6	136	665	341	324	103	52	51	
01358500	Goraj	1,429.2	872	4,282	2,116	2,166	626	330	296	
01358600	Sangadol	991.3	471	2,426	1,258	1,168	385	203	182	
01358700	Madodhar	918.2	733	3,405	1,782	1,623	446	250	196	
01358800	Nava Ajva	639.2	185	730	379	351	88	45	43	
01358900	Khandha	385.0	204	987	515	472	146	70	76	
01359000	Chipad	477.6	165	755	400	355	107	52	55	
01359100	Navi Jambuvai	237.6	89	485	248	237	70	38	32	
01359200	Bakrol	680.0	192	949	495	454	132	69	63	
01359300	Hanumanpura	251.5	120	516	269	247	56	25	31	
01359400	Shripore Timbi	481.4	119	569	299	270	59	29	30	
01359500	Bhadol Khurd	218.5	92	385	196	189	63	31	32	
01359600	Gajadra	863.7	308	1,481	766	715	250	135	115	
01359700	Timbi	184.9	130	620	311	309	76	41	35	
01359800	Ghodadra	552.5	297	1,547	840	707	234	121	113	
01359900	Asha	230.7	64	302	150	152	44	22	22	
01360000	Vedpur	831.1	293	1,476	767	709	214	115	99	
01360100	Moti Manekpur	625.6	138	694	350	344	88	36	52	
01360200	Nani Manekpur	57.1	34	157	84	73	33	17	16	
01360300	Koba	307.4								
					-----Un-inhabited-----					
01360400	Saidal	923.7	280	1,373	697	676	231	116	115	
01360500	Vasvel	810.5	338	1,591	825	766	208	118	90	
01360600	Chandpur	341.4	65	317	159	158	38	17	21	
01360700	Ambali	386.5	180	873	435	438	130	70	60	
01360800	Dankheda	230.2	148	683	345	338	113	56	57	
01360900	Tavra	462.0	255	1,265	656	609	161	92	69	
01361000	Dattapura	130.7	9	30	17	13	3	1	2	
01361100	Kamlapura	289.4	58	310	153	157	68	33	35	
01361200	Alva	648.7	368	1,764	909	855	241	132	109	
01361300	Amodar	334.7	263	1,335	695	640	173	86	87	
01361400	Pavlepur	668.5	242	1,172	601	571	172	84	88	
01361500	Pipaliya	633.7	264	1,269	661	608	165	87	78	
01361600	Umarva	660.3	242	1,198	629	569	183	97	86	
01361700	Mastupura	235.9	100	446	235	211	65	37	28	
01361800	Ropa	172.5	112	544	286	258	78	42	36	
01361900	Limda	874.6	514	2,363	1,220	1,143	373	199	174	
01362000	Madheli	877.3	385	1,747	916	831	228	114	114	
01362100	Vaghodia	1,190.7	2,891	13,480	7,108	6,372	1,984	1,035	949	
01362200	Vejalpur	422.1	348	1,898	1,027	871	300	158	142	

## PRIMARY CENSUS ABSTRACT

## CENSUS ABSTRACT

## Vaghodia

Scheduled Castes Population			Scheduled Tribes Population			Literates			Name of Village
Persons	Males	Females	Persons	Males	Females	Persons	Males	Females	
11	12	13	14	15	16	17	18	19	2
-	-	-	217	122	95	250	176	74	Dundelav
7	2	5	69	33	36	278	202	76	Valva
-	-	-	77	43	34	35	30	5	Hamirpuri
-	-	-	81	41	40	161	109	52	Dharola
-	-	-	54	25	29	197	140	57	Chipat
-	-	-	256	133	123	347	214	133	Gambhirpura
151	70	81	1,650	858	792	2,299	1,459	840	Goraj
132	72	60	512	274	238	1,269	842	427	Sangadol
219	109	110	813	427	386	2,207	1,291	916	Madodhar
5	3	2	385	193	192	340	227	113	Nava Ajva
47	25	22	317	173	144	514	333	181	Khandha
4	3	1	98	49	49	428	286	142	Chipad
65	32	33	122	61	61	297	177	120	Navi Jambuvai
79	44	35	199	109	90	485	301	184	Bakrol
25	12	13	179	97	82	329	200	129	Hanumanpura
52	31	21	167	79	88	372	222	150	Shripore Timbi
21	8	13	68	36	32	214	144	70	Bhadol Khurd
21	10	11	591	306	285	837	525	312	Gajadra
12	6	6	69	39	30	398	236	162	Timbi
-	-	-	598	330	268	770	530	240	Ghodadra
-	-	-	143	70	73	182	114	68	Asha
25	11	14	241	124	117	735	500	235	Vedpur
7	3	4	161	85	76	402	265	137	Moti Manekpur
-	-	-	64	33	31	70	49	21	Nani Manekpur
-----Un-inhabited-----									
18	7	11	693	352	341	572	376	196	Saidal
35	15	20	760	389	371	870	573	297	Vasvel
-	-	-	284	143	141	81	61	20	Chandpur
60	32	28	331	170	161	361	237	124	Ambali
35	15	20	338	178	160	303	202	101	Dankheda
42	17	25	445	228	217	641	394	247	Tavra
-	-	-	13	7	6	5	5	-	Dattapura
-	-	-	207	102	105	108	66	42	Kamlapura
97	48	49	279	149	130	1,057	652	405	Alva
177	89	88	149	81	68	852	512	340	Amodar
15	9	6	380	197	183	718	431	287	Pavlepur
214	111	103	486	251	235	767	435	332	Pipaliya
21	8	13	433	227	206	660	399	261	Umarva
44	23	21	247	130	117	227	126	101	Mastupura
57	30	27	111	57	54	292	186	106	Ropa
273	137	136	978	502	476	1,153	703	450	Limda
138	78	60	513	271	242	890	562	328	Madheli
1,277	663	614	1,888	966	922	9,168	5,349	3,819	Vaghodia
24	10	14	682	377	305	967	660	307	Vejalpur

## VILLAGE PRIMARY

## C D Block -

Location Code Number	Name of Village	Illiterates			Total Workers			Main Workers		
		Persons	Males	Females	Persons	Males	Females	Persons	Males	Females
		20	21	22	23	24	25	26	27	28
01357900	Dundelav	248	90	158	292	165	127	164	154	10
01358000	Valva	308	109	199	381	200	181	192	184	8
01358100	Hamirpuri	87	41	46	64	37	27	11	10	1
01358200	Dharola	121	38	83	152	83	69	58	55	3
01358300	Chipat	156	51	105	185	116	69	69	64	5
01358400	Gambhirpura	318	127	191	307	195	112	117	110	7
01358500	Goraj	1,983	657	1,326	2,009	1,271	738	1,450	1,189	261
01358600	Sangadol	1,157	416	741	822	769	53	814	767	47
01358700	Madodhar	1,198	491	707	1,490	1,065	425	1,393	1,039	354
01358800	Nava Ajva	390	152	238	477	243	234	473	240	233
01358900	Khandha	473	182	291	462	307	155	353	287	66
01359000	Chipad	327	114	213	453	265	188	211	168	43
01359100	Navi Jambuvai	188	71	117	163	158	5	163	158	5
01359200	Bakrol	464	194	270	437	297	140	259	225	34
01359300	Hanumanpura	187	69	118	186	164	22	185	164	21
01359400	Shripore Timbi	197	77	120	192	152	40	184	152	32
01359500	Bhadol Khurd	171	52	119	163	122	41	54	52	2
01359600	Gajadra	644	241	403	540	457	83	343	310	33
01359700	Timbi	222	75	147	389	193	196	116	112	4
01359800	Ghodadra	777	310	467	672	468	204	564	436	128
01359900	Asha	120	36	84	161	93	68	102	91	11
01360000	Vedpur	741	267	474	758	488	270	719	483	236
01360100	Moti Manekpur	292	85	207	398	216	182	220	193	27
01360200	Nani Manekpur	87	35	52	57	41	16	55	41	14
01360300	Koba	-----Un-inhabited-----								
01360400	Saidal	801	321	480	725	407	318	499	381	118
01360500	Vasvel	721	252	469	662	526	136	550	482	68
01360600	Chandpur	236	98	138	187	106	81	176	106	70
01360700	Ambali	512	198	314	306	242	64	302	239	63
01360800	Dankheda	380	143	237	400	197	203	213	196	17
01360900	Tavra	624	262	362	529	379	150	503	367	136
01361000	Dattapura	25	12	13	22	14	8	18	14	4
01361100	Kamlapura	202	87	115	158	84	74	96	83	13
01361200	Alva	707	257	450	830	571	259	516	498	18
01361300	Amodar	483	183	300	596	419	177	594	418	176
01361400	Pavlepur	454	170	284	599	361	238	365	274	91
01361500	Pipaliya	502	226	276	585	411	174	579	405	174
01361600	Umarva	538	230	308	605	377	228	489	355	134
01361700	Mastupura	219	109	110	193	156	37	193	156	37
01361800	Ropa	252	100	152	164	154	10	164	154	10
01361900	Limda	1,210	517	693	1,240	747	493	742	613	129
01362000	Madheli	857	354	503	910	575	335	578	530	48
01362100	Vaghodia	4,312	1,759	2,553	4,800	4,023	777	4,143	3,660	483
01362200	Vejalpur	931	367	564	640	572	68	619	559	60

## PRIMARY CENSUS ABSTRACT

## CENSUS ABSTRACT

## Vaghodia

Industrial Category of Main Workers												Name of Village
Cultivators			Agricultural Labourers			Household Industry Workers			Other Workers			
Persons	Males	Females	Persons	Males	Females	Persons	Males	Females	Persons	Males	Females	2
29	30	31	32	33	34	35	36	37	38	39	40	
136	129	7	25	22	3	-	-	-	3	3	-	Dundelav
129	125	4	48	44	4	-	-	-	15	15	-	Valva
11	10	1	-	-	-	-	-	-	-	-	-	Hamirpuri
20	20	-	18	18	-	-	-	-	20	17	3	Dharola
46	42	4	7	7	-	-	-	-	16	15	1	Chipat
25	25	-	44	39	5	-	-	-	48	46	2	Gambhirpura
525	464	61	514	392	122	22	16	6	389	317	72	Goraj
312	306	6	277	250	27	-	-	-	225	211	14	Sangadol
272	208	64	545	332	213	29	26	3	547	473	74	Madodhar
23	23	-	182	141	41	-	-	-	268	76	192	Nava Ajva
109	101	8	78	50	28	15	12	3	151	124	27	Khandha
70	68	2	106	68	38	4	4	-	31	28	3	Chipad
45	45	-	52	50	2	-	-	-	66	63	3	Navi Jambuvai
47	45	2	102	73	29	3	3	-	107	104	3	Bakrol
43	43	-	78	58	20	-	-	-	64	63	1	Hanumanpura
44	36	8	78	60	18	2	-	2	60	56	4	Shripore Timbi
28	26	2	7	7	-	-	-	-	19	19	-	Bhadol Khurd
186	175	11	39	25	14	-	-	-	118	110	8	Gajadra
64	63	1	15	15	-	3	3	-	34	31	3	Timbi
194	190	4	238	153	85	2	1	1	130	92	38	Ghodadra
26	26	-	51	43	8	-	-	-	25	22	3	Asha
224	219	5	242	193	49	-	-	-	253	71	182	Vedpur
132	129	3	65	43	22	1	1	-	22	20	2	Moti Manekpur
19	19	-	18	16	2	-	-	-	18	6	12	Nani Manekpur
-----Un-inhabited-----												Koba
188	180	8	255	157	98	3	2	1	53	42	11	Saidal
351	317	34	80	59	21	2	2	-	117	104	13	Vasvel
65	49	16	39	20	19	-	-	-	72	37	35	Chandpur
84	78	6	176	130	46	-	-	-	42	31	11	Ambali
84	80	4	91	81	10	-	-	-	38	35	3	Dankheda
149	144	5	302	173	129	-	-	-	52	50	2	Tavra
-	-	-	15	11	4	-	-	-	3	3	-	Dattapura
3	3	-	42	40	2	-	-	-	51	40	11	Kamlapura
217	216	1	114	103	11	-	-	-	185	179	6	Alva
93	47	46	223	136	87	5	4	1	273	231	42	Amodar
69	55	14	31	19	12	2	2	-	263	198	65	Pavlepur
73	72	1	320	171	149	5	4	1	181	158	23	Pipaliya
137	99	38	185	120	65	1	1	-	166	135	31	Umarva
46	46	-	123	88	35	-	-	-	24	22	2	Mastupura
74	74	-	69	61	8	-	-	-	21	19	2	Ropa
134	124	10	252	189	63	10	6	4	346	294	52	Limda
145	140	5	237	216	21	5	5	-	191	169	22	Madheli
222	211	11	437	305	132	60	24	36	3,424	3,120	304	Vaghodia
110	109	1	195	161	34	3	3	-	311	286	25	Vejalpur

## VILLAGE PRIMARY

C D Block -

Location Code Number	Name of Village	Marginal Workers			Industrial Category					
					Cultivators			Agricultural Labourers		
		Persons	Males	Females	Persons	Males	Females	Persons	Males	Females
1	2	41	42	43	44	45	46	47	48	49
01357900	Dundelav	128	11	117	105	8	97	22	2	20
01358000	Valva	189	16	173	14	5	9	65	11	54
01358100	Hamirpuri	53	27	26	1	-	1	51	26	25
01358200	Dharola	94	28	66	8	1	7	84	25	59
01358300	Chipat	116	52	64	13	-	13	103	52	51
01358400	Gambhirpura	190	85	105	-	-	-	15	14	1
01358500	Goraj	559	82	477	185	10	175	328	56	272
01358600	Sangadol	8	2	6	-	-	-	8	2	6
01358700	Madodhar	97	26	71	18	6	12	32	8	24
01358800	Nava Ajva	4	3	1	-	-	-	3	2	1
01358900	Khandha	109	20	89	-	-	-	104	19	85
01359000	Chipad	242	97	145	19	10	9	211	81	130
01359100	Navi Jambuvai	-	-	-	-	-	-	-	-	-
01359200	Bakrol	178	72	106	-	-	-	154	51	103
01359300	Hanumanpura	1	-	1	-	-	-	1	-	1
01359400	Shripore Timbi	8	-	8	8	-	8	-	-	-
01359500	Bhadol Khurd	109	70	39	19	9	10	79	54	25
01359600	Gajadra	197	147	50	1	1	-	160	131	29
01359700	Timbi	273	81	192	1	-	1	11	9	2
01359800	Ghodadra	108	32	76	2	-	2	71	30	41
01359900	Asha	59	2	57	2	1	1	21	1	20
01360000	Vedpur	39	5	34	-	-	-	1	-	1
01360100	Moti Manekpur	178	23	155	7	2	5	168	19	149
01360200	Nani Manekpur	2	-	2	-	-	-	-	-	-
01360300	Koba				-----Un-inhabited-----					
01360400	Saidal	226	26	200	10	4	6	152	16	136
01360500	Vasvel	112	44	68	-	-	-	85	37	48
01360600	Chandpur	11	-	11	-	-	-	3	-	3
01360700	Ambali	4	3	1	1	1	-	3	2	1
01360800	Dankheda	187	1	186	-	-	-	186	1	185
01360900	Tavra	26	12	14	7	6	1	18	5	13
01361000	Dattapura	4	-	4	-	-	-	4	-	4
01361100	Kamlapura	62	1	61	-	-	-	54	1	53
01361200	Alva	314	73	241	202	44	158	110	27	83
01361300	Amodar	2	1	1	-	-	-	2	1	1
01361400	Pavlepur	234	87	147	7	4	3	158	43	115
01361500	Pipaliya	6	6	-	1	1	-	-	-	-
01361600	Umarva	116	22	94	20	2	18	83	19	64
01361700	Mastupura	-	-	-	-	-	-	-	-	-
01361800	Ropa	-	-	-	-	-	-	-	-	-
01361900	Limda	498	134	364	17	4	13	351	98	253
01362000	Madheli	332	45	287	48	8	40	252	32	220
01362100	Vaghodia	657	363	294	10	2	8	281	173	108
01362200	Vejalpur	21	13	8	5	5	-	16	8	8

## PRIMARY CENSUS ABSTRACT

## CENSUS ABSTRACT

## Vaghodia

of Marginal Workers			Non-Workers			Name of Village	Location Code Number			
Household Industry Workers			Other Workers							
Persons	Males	Females	Persons	Males	Females					
50	51	52	53	54	55	56	57	58	2	1
-	-	-	1	1	-	206	101	105	Dundelav	01357900
-	-	-	110	-	110	205	111	94	Valva	01358000
-	-	-	1	1	-	58	34	24	Hamirpuri	01358100
-	-	-	2	2	-	130	64	66	Dharola	01358200
-	-	-	-	-	-	168	75	93	Chipat	01358300
-	-	-	175	71	104	358	146	212	Gambhirpura	01358400
3	-	3	43	16	27	2,273	845	1,428	Goraj	01358500
-	-	-	-	-	-	1,604	489	1,115	Sangadol	01358600
5	1	4	42	11	31	1,915	717	1,198	Madodhar	01358700
-	-	-	1	1	-	253	136	117	Nava Ajva	01358800
-	-	-	5	1	4	525	208	317	Khandha	01358900
2	-	2	10	6	4	302	135	167	Chipad	01359000
-	-	-	-	-	-	322	90	232	Navi Jambuvai	01359100
-	-	-	24	21	3	512	198	314	Bakrol	01359200
-	-	-	-	-	-	330	105	225	Hanumanpura	01359300
-	-	-	-	-	-	377	147	230	Shripore Timbi	01359400
-	-	-	11	7	4	222	74	148	Bhadol Khurd	01359500
-	-	-	36	15	21	941	309	632	Gajadra	01359600
4	2	2	257	70	187	231	118	113	Timbi	01359700
6	-	6	29	2	27	875	372	503	Ghodadra	01359800
-	-	-	36	-	36	141	57	84	Asha	01359900
1	-	1	37	5	32	718	279	439	Vedpur	01360000
-	-	-	3	2	1	296	134	162	Moti Manekpur	01360100
-	-	-	2	-	2	100	43	57	Nani Manekpur	01360200
-----Un-inhabited-----										
									Koba	01360300
1	-	1	63	6	57	648	290	358	Saidal	01360400
7	1	6	20	6	14	929	299	630	Vasvel	01360500
-	-	-	8	-	8	130	53	77	Chandpur	01360600
-	-	-	-	-	-	567	193	374	Ambali	01360700
-	-	-	1	-	1	283	148	135	Dankheda	01360800
-	-	-	1	1	-	736	277	459	Tavra	01360900
-	-	-	-	-	-	8	3	5	Dattapura	01361000
-	-	-	8	-	8	152	69	83	Kamlapura	01361100
-	-	-	2	2	-	934	338	596	Alva	01361200
-	-	-	-	-	-	739	276	463	Amodar	01361300
1	-	1	68	40	28	573	240	333	Pavlepur	01361400
-	-	-	5	5	-	684	250	434	Pipaliya	01361500
-	-	-	13	1	12	593	252	341	Umarva	01361600
-	-	-	-	-	-	253	79	174	Mastupura	01361700
-	-	-	-	-	-	380	132	248	Ropa	01361800
1	-	1	129	32	97	1,123	473	650	Limda	01361900
4	-	4	28	5	23	837	341	496	Madheli	01362000
105	13	92	261	175	86	8,680	3,085	5,595	Vaghodia	01362100
-	-	-	-	-	-	1,258	455	803	Vejalpur	01362200



**VILLAGE PRIMARY****C D Block -**

Location Code Number	Name of Village	Area of Village in Hectares	Number of Households	Total Population (Including Institutional and Houseless Population)			Population in the Age-Group 0-6		
				Persons	Males	Females	Persons	Males	Females
1	2	3	4	5	6	7	8	9	10
01362300	Gugalpur	413.2	85	395	210	185	36	19	17
01362400	Khervadi	531.2	225	1,015	540	475	176	100	76
01362500	Kachhota	295.1	45	201	113	88	19	11	8
01362600	Rustapura	214.2	262	1,392	807	585	206	107	99
01362700	Ghoda	218.3	99	514	264	250	74	37	37
01362800	Nurpuri	276.4	72	314	153	161	34	19	15
01362900	Tarsva	1,104.0	223	1,078	579	499	193	103	90
01363000	Jambuwada	719.2	234	1,108	558	550	175	85	90
01363100	Vyara	2,272.2	1,004	4,610	2,365	2,245	632	330	302
01363200	Falod	370.4	316	1,601	824	777	242	117	125
01363300	Antoli	577.1	287	1,224	614	610	166	74	92
01363400	Karamliya Pura	606.7	229	1,104	553	551	185	89	96

## PRIMARY CENSUS ABSTRACT

**CENSUS ABSTRACT****Vaghodia**

Scheduled Castes Population			Scheduled Tribes Population			Literates			Name of Village
Persons	Males	Females	Persons	Males	Females	Persons	Males	Females	
11	12	13	14	15	16	17	18	19	2
-	-	-	215	118	97	183	135	48	Gugalpur
39	18	21	667	350	317	461	286	175	Khervadi
-	-	-	53	28	25	144	94	50	Kachhota
51	29	22	741	411	330	770	550	220	Rustapura
5	4	1	33	18	15	324	205	119	Ghoda
-	-	-	14	4	10	208	122	86	Nurpuri
13	7	6	405	221	184	459	322	137	Tarsva
103	54	49	727	365	362	540	341	199	Jambuwada
227	113	114	2,686	1,358	1,328	2,194	1,352	842	Vyara
20	7	13	373	197	176	951	576	375	Falod
9	5	4	700	347	353	635	411	224	Antoli
10	6	4	873	428	445	498	313	185	Karamliya Pura

**VILLAGE PRIMARY****C D Block -**

Location Code Number	Name of Village	Illiterates			Total Workers			Main Workers		
		Persons	Males	Females	Persons	Males	Females	Persons	Males	Females
		20	21	22	23	24	25	26	27	28
01362300	Gugalpur	212	75	137	280	140	140	276	139	137
01362400	Khervadi	554	254	300	518	302	216	310	298	12
01362500	Kachhota	57	19	38	71	67	4	71	67	4
01362600	Rustapura	622	257	365	489	348	141	371	330	41
01362700	Ghoda	190	59	131	315	177	138	100	98	2
01362800	Nurpuri	106	31	75	106	92	14	105	92	13
01362900	Tarsva	619	257	362	458	311	147	184	178	6
01363000	Jambuwada	568	217	351	566	336	230	476	313	163
01363100	Vyara	2,416	1,013	1,403	2,317	1,467	850	1,603	1,226	377
01363200	Falod	650	248	402	901	507	394	528	490	38
01363300	Antoli	589	203	386	555	397	158	497	385	112
01363400	Karamliya Pura	606	240	366	576	330	246	395	311	84

## PRIMARY CENSUS ABSTRACT

## CENSUS ABSTRACT

Vaghodia

Industrial Category of Main Workers												Name of Village
Cultivators			Agricultural Labourers			Household Industry Workers			Other Workers			
Persons	Males	Females	Persons	Males	Females	Persons	Males	Females	Persons	Males	Females	2
29	30	31	32	33	34	35	36	37	38	39	40	
21	20	1	227	98	129	-	-	-	28	21	7	Gugalpur
95	95	-	130	126	4	5	5	-	80	72	8	Khervadi
31	29	2	18	17	1	-	-	-	22	21	1	Kachhota
139	137	2	102	82	20	17	16	1	113	95	18	Rustapura
78	77	1	3	3	-	-	-	-	19	18	1	Ghoda
54	50	4	31	26	5	1	1	-	19	15	4	Nurpuri
124	123	1	29	26	3	1	1	-	30	28	2	Tarsva
272	175	97	120	62	58	4	2	2	80	74	6	Jambuwada
410	395	15	743	492	251	12	9	3	438	330	108	Vyara
247	240	7	152	145	7	1	1	-	128	104	24	Falod
105	105	-	333	230	103	-	-	-	59	50	9	Antoli
133	109	24	152	108	44	-	-	-	110	94	16	Karamliya Pura

**VILLAGE PRIMARY****C D Block -**

Location Code Number	Name of Village	Marginal Workers			Industrial Category					
					Cultivators			Agricultural Labourers		
		Persons	Males	Females	Persons	Males	Females	Persons	Males	Females
1	2	41	42	43	44	45	46	47	48	49
01362300	Gugalpur	4	1	3	-	-	-	3	1	2
01362400	Khervadi	208	4	204	-	-	-	206	3	203
01362500	Kachhota	-	-	-	-	-	-	-	-	-
01362600	Rustapura	118	18	100	29	-	29	83	16	67
01362700	Ghoda	215	79	136	1	-	1	207	72	135
01362800	Nurpuri	1	-	1	1	-	1	-	-	-
01362900	Tarsva	274	133	141	22	15	7	214	108	106
01363000	Jambuwada	90	23	67	37	11	26	53	12	41
01363100	Vyara	714	241	473	86	6	80	173	77	96
01363200	Falod	373	17	356	151	4	147	162	13	149
01363300	Antoli	58	12	46	2	1	1	56	11	45
01363400	Karamliya Pura	181	19	162	58	3	55	119	13	106

## PRIMARY CENSUS ABSTRACT

**CENSUS ABSTRACT****Vaghodia**

of Marginal Workers						Non-Workers			Name of Village	Location Code Number
Household Industry Workers			Other Workers							
Persons	Males	Females	Persons	Males	Females	Persons	Males	Females	2	1
50	51	52	53	54	55	56	57	58		
-	-	-	1	-	1	115	70	45	Gugalpur	01362300
-	-	-	2	1	1	497	238	259	Khervadi	01362400
-	-	-	-	-	-	130	46	84	Kachhota	01362500
2	-	2	4	2	2	903	459	444	Rustapura	01362600
-	-	-	7	7	-	199	87	112	Ghoda	01362700
-	-	-	-	-	-	208	61	147	Nurpuri	01362800
2	1	1	36	9	27	620	268	352	Tarsva	01362900
-	-	-	-	-	-	542	222	320	Jambuwada	01363000
2	-	2	453	158	295	2,293	898	1,395	Vyara	01363100
-	-	-	60	-	60	700	317	383	Falod	01363200
-	-	-	-	-	-	669	217	452	Antoli	01363300
-	-	-	4	3	1	528	223	305	Karamliya Pura	01363400



**TALUKA / C. D. BLOCK**  
**JETPUR PAVI**



**VILLAGE PRIMARY**  
**C D Block -**

Location Code Number	Name of Village	Area of Village in Hectares	Number of Households	Total Population (Including Institutional and Houseless Population)			Population in the Age-Group 0-6		
				Persons	Males	Females	Persons	Males	Females
				5	6	7	8	9	10
<b>0004</b>	<b>Jetpur Pavi (Total)</b>	<b>80,564.0</b>	<b>41,621</b>	<b>225,894</b>	<b>116,158</b>	<b>109,736</b>	<b>35,488</b>	<b>18,339</b>	<b>17,149</b>
<b>0004</b>	<b>Jetpur Pavi (Rural)</b>	<b>80,564.0</b>	<b>41,621</b>	<b>225,894</b>	<b>116,158</b>	<b>109,736</b>	<b>35,488</b>	<b>18,339</b>	<b>17,149</b>
<b>0004</b>	<b>Jetpur Pavi (Urban)</b>	-	-	-	-	-	-	-	-
	<b>Jetpur Pavi (Rural)</b>								
01363500	Kanda	371.8	214	1,489	790	699	314	171	143
01363600	Borkanda	461.3	250	1,750	895	855	391	190	201
01363700	Chuli	446.7	311	1,983	1,031	952	378	182	196
01363800	Muvada	702.3	474	3,115	1,607	1,508	581	292	289
01363900	Jogpura (Gadh)	62.3	63	491	254	237	102	55	47
01364000	Gadh	316.1	357	2,139	1,167	972	363	190	173
01364100	Bhikhapura	340.7	263	1,543	797	746	289	151	138
01364200	Oliya Kalam	312.8	207	1,388	720	668	269	128	141
01364300	Mota Amadra (Kadval)	337.2	201	1,197	574	623	277	142	135
01364400	Nana Amadra (Kadval)	252.1	144	848	431	417	159	82	77
01364500	Kadval	1,248.1	906	5,285	2,741	2,544	891	459	432
01364600	Rajpur (Kadval)	166.4	123	665	326	339	95	38	57
01364700	Khatas	426.2	270	1,643	812	831	312	166	146
01364800	Jamba	356.8	250	1,558	823	735	265	147	118
01364900	Virpur	193.7	85	523	274	249	79	43	36
01365000	Samadi	415.7	77	561	296	265	122	69	53
01365100	Kadvapura	39.1	18	81	41	40	17	8	9
01365200	Kheda	231.7	151	828	405	423	143	64	79
01365300	Selva	115.9	125	644	321	323	122	52	70
01365400	Gundi	93.4	98	524	271	253	99	50	49
01365500	Zari	738.2	258	1,799	920	879	327	174	153
01365600	Kalikui	83.0	56	359	172	187	72	34	38
01365700	Bhabhar	337.3	103	655	371	284	144	78	66
01365800	Nani Khandi	199.8	113	640	322	318	106	47	59
01365900	Pani	234.1	270	1,587	792	795	275	140	135
01366000	Vadoth	260.6	191	957	517	440	137	80	57
01366100	Bar	548.2	253	1,203	612	591	175	96	79
01366200	Moti Khandi	322.8	238	1,061	533	528	194	92	102
01366300	Satun	708.8	178	1,132	598	534	200	107	93
01366400	Ghata	492.7	50	390	197	193	103	46	57
01366500	Kundal	1,122.1	274	1,723	891	832	283	153	130
01366600	Chethapur	515.8	29	128	67	61	22	9	13
01366700	Ambakhut	873.6	108	598	310	288	106	53	53
01366800	Motipura (Kadval)	65.7	36	243	114	129	46	23	23
01366900	Vasangadh	374.2	115	664	340	324	104	56	48
01367000	Udhaniya	59.1	69	359	183	176	53	27	26
01367100	Kevada	258.5	71	404	202	202	67	34	33
01367200	Jogpura (Dungar)	203.0	100	715	359	356	122	69	53
01367300	Intvada	263.4	105	693	313	380	137	64	73
01367400	Mudhiyari	658.1	150	921	456	465	172	84	88
01367500	Kathola	172.1	72	320	167	153	53	24	29
01367600	Zab (Valothi)	715.5	158	815	423	392	173	85	88
01367700	Narvaniya	347.7	116	620	310	310	118	65	53
01367800	Bhanpur	292.8	74	402	196	206	58	32	26
01367900	Hathipagla	270.0	61	286	148	138	44	24	20

PRIMARY CENSUS ABSTRACT

**CENSUS ABSTRACT**

**Jetpur Pavi**

Scheduled Castes Population			Scheduled Tribes Population			Literates			Name of Village
Persons	Males	Females	Persons	Males	Females	Persons	Males	Females	
11	12	13	14	15	16	17	18	19	2
5,463	2,795	2,668	175,183	89,810	85,373	93,025	62,686	30,339	Jetpur Pavi (Total)
5,463	2,795	2,668	175,183	89,810	85,373	93,025	62,686	30,339	Jetpur Pavi (Rural)
-	-	-	-	-	-	-	-	-	Jetpur Pavi (Urban)
									<b>Jetpur Pavi (Rural)</b>
38	16	22	1,403	745	658	252	204	48	Kanda
-	-	-	1,726	884	842	387	274	113	Borkanda
27	12	15	1,950	1,013	937	608	450	158	Chuli
82	44	38	2,183	1,123	1,060	833	638	195	Muvada
-	-	-	490	253	237	110	82	28	Jogpura (Gadh)
30	18	12	1,001	555	446	1,024	757	267	Gadh
137	73	64	839	424	415	620	424	196	Bhikhapura
59	32	27	1,316	679	637	219	183	36	Oliya Kalam
148	68	80	1,044	504	540	205	142	63	Mota Amadra (Kadval)
-	-	-	364	175	189	280	217	63	Nana Amadra (Kadval)
220	109	111	1,151	605	546	1,974	1,439	535	Kadval
-	-	-	114	55	59	278	205	73	Rajpur (Kadval)
153	73	80	545	273	272	543	369	174	Khatas
53	28	25	928	494	434	703	478	225	Jamba
-	-	-	480	249	231	204	156	48	Virpur
116	60	56	438	231	207	131	96	35	Samadi
-	-	-	81	41	40	19	15	4	Kadvapura
-	-	-	806	393	413	291	220	71	Kheda
-	-	-	193	101	92	274	183	91	Selva
-	-	-	524	271	253	257	176	81	Gundi
39	21	18	1,629	833	796	322	250	72	Zari
-	-	-	176	86	90	133	87	46	Kalikai
7	6	1	647	364	283	132	109	23	Bhabhar
4	3	1	187	94	93	310	214	96	Nani Khandi
27	10	17	677	336	341	615	416	199	Pani
63	33	30	500	265	235	416	301	115	Vadoth
26	12	14	1,113	562	551	531	378	153	Bar
44	26	18	1,008	503	505	334	248	86	Moti Khandi
45	21	24	1,071	567	504	409	298	111	Satun
-	-	-	365	184	181	93	66	27	Ghata
33	17	16	1,660	855	805	503	337	166	Kundal
-	-	-	128	67	61	19	18	1	Chethapur
10	6	4	143	72	71	215	158	57	Ambakhut
15	7	8	195	91	104	76	46	30	Motipura (Kadval)
-	-	-	607	308	299	226	158	68	Vasangadh
-	-	-	352	179	173	131	94	37	Udhaniya
-	-	-	404	202	202	93	55	38	Kevada
17	8	9	698	351	347	129	98	31	Jogpura (Dungar)
31	13	18	662	300	362	68	49	19	Intvada
-	-	-	921	456	465	108	83	25	Mudhiyari
-	-	-	140	75	65	58	47	11	Kathola
-	-	-	373	191	182	160	123	37	Zab (Valothi)
3	2	1	366	184	182	185	133	52	Narvaniya
-	-	-	219	104	115	147	102	45	Bhanpur
-	-	-	270	139	131	102	70	32	Hathipagla

**VILLAGE PRIMARY**  
**C D Block -**

Location Code Number	Name of Village	Illiterates			Total Workers			Main Workers		
		Persons	Males	Females	Persons	Males	Females	Persons	Males	Females
		20	21	22	23	24	25	26	27	28
<b>0004</b>	<b>Jetpur Pavi (Total)</b>	<b>132,869</b>	<b>53,472</b>	<b>79,397</b>	<b>128,435</b>	<b>68,663</b>	<b>59,772</b>	<b>85,517</b>	<b>60,856</b>	<b>24,661</b>
<b>0004</b>	<b>Jetpur Pavi (Rural)</b>	<b>132,869</b>	<b>53,472</b>	<b>79,397</b>	<b>128,435</b>	<b>68,663</b>	<b>59,772</b>	<b>85,517</b>	<b>60,856</b>	<b>24,661</b>
<b>0004</b>	<b>Jetpur Pavi (Urban)</b>	-	-	-	-	-	-	-	-	-
	<b>Jetpur Pavi (Rural)</b>									
01363500	Kanda	1,237	586	651	896	458	438	435	387	48
01363600	Borkanda	1,363	621	742	1,033	529	504	563	448	115
01363700	Chuli	1,375	581	794	1,174	594	580	755	540	215
01363800	Muvada	2,282	969	1,313	1,791	922	869	1,272	805	467
01363900	Jogpura (Gadh)	381	172	209	294	149	145	245	137	108
01364000	Gadh	1,115	410	705	1,172	623	549	556	498	58
01364100	Bhikhapura	923	373	550	688	417	271	480	405	75
01364200	Oliya Kalam	1,169	537	632	866	447	419	531	416	115
01364300	Mota Amadra (Kadval)	992	432	560	648	302	346	433	250	183
01364400	Nana Amadra (Kadval)	568	214	354	561	289	272	454	262	192
01364500	Kadval	3,311	1,302	2,009	3,037	1,570	1,467	1,864	1,380	484
01364600	Rajpur (Kadval)	387	121	266	386	190	196	205	140	65
01364700	Khatas	1,100	443	657	923	466	457	521	396	125
01364800	Jamba	855	345	510	833	409	424	361	350	11
01364900	Virpur	319	118	201	313	148	165	149	148	1
01365000	Samadi	430	200	230	333	163	170	243	133	110
01365100	Kadvapura	62	26	36	46	21	25	36	19	17
01365200	Kheda	537	185	352	479	243	236	271	221	50
01365300	Selva	370	138	232	380	195	185	291	186	105
01365400	Gundi	267	95	172	271	135	136	193	134	59
01365500	Zari	1,477	670	807	1,089	541	548	485	411	74
01365600	Kalikui	226	85	141	206	102	104	67	58	9
01365700	Bhabhar	523	262	261	355	180	175	129	116	13
01365800	Nani Khandi	330	108	222	460	236	224	179	137	42
01365900	Pani	972	376	596	808	405	403	392	356	36
01366000	Vadoth	541	216	325	610	311	299	477	302	175
01366100	Bar	672	234	438	718	359	359	502	306	196
01366200	Moti Khandi	727	285	442	708	374	334	522	320	202
01366300	Satun	723	300	423	623	315	308	382	299	83
01366400	Ghata	297	131	166	246	132	114	137	78	59
01366500	Kundal	1,220	554	666	1,006	502	504	732	426	306
01366600	Chethapur	109	49	60	86	43	43	76	40	36
01366700	Ambakhut	383	152	231	422	223	199	255	143	112
01366800	Motipura (Kadval)	167	68	99	162	77	85	54	47	7
01366900	Vasangadh	438	182	256	408	209	199	355	182	173
01367000	Udhaniya	228	89	139	220	108	112	142	98	44
01367100	Kevada	311	147	164	240	124	116	177	98	79
01367200	Jogpura (Dungar)	586	261	325	365	195	170	239	177	62
01367300	Intvada	625	264	361	390	183	207	338	161	177
01367400	Mudhiyari	813	373	440	501	257	244	229	224	5
01367500	Kathola	262	120	142	206	108	98	149	86	63
01367600	Zab (Valothi)	655	300	355	513	263	250	217	199	18
01367700	Narvaniya	435	177	258	378	181	197	347	177	170
01367800	Bhanpur	255	94	161	234	117	117	151	104	47
01367900	Hathipagla	184	78	106	168	85	83	89	73	16

PRIMARY CENSUS ABSTRACT

**CENSUS ABSTRACT**

**Jetpur Pavi**

Industrial Category of Main Workers												Name of Village
Cultivators			Agricultural Labourers			Household Industry Workers			Other Workers			
Persons	Males	Females	Persons	Males	Females	Persons	Males	Females	Persons	Males	Females	2
29	30	31	32	33	34	35	36	37	38	39	40	
49,478	37,452	12,026	26,114	15,569	10,545	876	688	188	9,049	7,147	1,902	Jetpur Pavi (Total)
49,478	37,452	12,026	26,114	15,569	10,545	876	688	188	9,049	7,147	1,902	Jetpur Pavi (Rural)
-	-	-	-	-	-	-	-	-	-	-	-	Jetpur Pavi (Urban)
												<b>Jetpur Pavi (Rural)</b>
398	353	45	2	2	-	12	10	2	23	22	1	Kanda
552	440	112	1	-	1	-	-	-	10	8	2	Borkanda
544	411	133	187	110	77	11	8	3	13	11	2	Chuli
983	617	366	170	86	84	13	10	3	106	92	14	Muvada
196	116	80	48	20	28	-	-	-	1	1	-	Jogpura (Gadh)
345	330	15	8	6	2	15	14	1	188	148	40	Gadh
273	245	28	80	51	29	-	-	-	127	109	18	Bhikhapura
359	303	56	78	48	30	3	3	-	91	62	29	Oliya Kalam
342	201	141	8	3	5	72	38	34	11	8	3	Mota Amadra (Kadval)
373	217	156	61	38	23	1	1	-	19	6	13	Nana Amadra (Kadval)
1,443	1,046	397	78	50	28	52	41	11	291	243	48	Kadval
147	117	30	21	11	10	-	-	-	37	12	25	Rajpur (Kadval)
435	321	114	20	19	1	6	6	-	60	50	10	Khatas
302	294	8	16	16	-	7	7	-	36	33	3	Jamba
103	103	-	36	36	-	-	-	-	10	9	1	Virpur
180	95	85	19	8	11	38	25	13	6	5	1	Samadi
30	16	14	5	3	2	-	-	-	1	-	1	Kadvapura
198	172	26	47	29	18	8	4	4	18	16	2	Kheda
211	139	72	73	41	32	-	-	-	7	6	1	Selva
168	119	49	4	3	1	-	-	-	21	12	9	Gundi
387	329	58	28	20	8	-	-	-	70	62	8	Zari
58	53	5	4	1	3	-	-	-	5	4	1	Kalikui
106	98	8	-	-	-	-	-	-	23	18	5	Bhabhar
54	47	7	62	43	19	9	9	-	54	38	16	Nani Khandi
234	215	19	125	120	5	-	-	-	33	21	12	Pani
321	208	113	115	68	47	-	-	-	41	26	15	Vadoth
356	211	145	82	40	42	-	-	-	64	55	9	Bar
476	288	188	11	8	3	15	12	3	20	12	8	Moti Khandi
250	215	35	98	55	43	-	-	-	34	29	5	Satun
116	72	44	20	5	15	-	-	-	1	1	-	Ghata
606	344	262	81	49	32	8	6	2	37	27	10	Kundal
21	10	11	55	30	25	-	-	-	-	-	-	Chethapur
142	134	8	107	5	102	-	-	-	6	4	2	Ambakhut
45	41	4	-	-	-	7	4	3	2	2	-	Motipura (Kadval)
5	2	3	342	174	168	3	2	1	5	4	1	Vasangadh
102	72	30	34	22	12	-	-	-	6	4	2	Udhaniya
160	86	74	16	11	5	-	-	-	1	1	-	Kevada
150	116	34	2	1	1	2	-	2	85	60	25	Jogpura (Dungar)
225	145	80	92	6	86	21	10	11	-	-	-	Intvada
142	137	5	81	81	-	-	-	-	6	6	-	Mudhiyari
130	72	58	14	9	5	-	-	-	5	5	-	Kathola
185	172	13	25	20	5	-	-	-	7	7	-	Zab (Valothi)
154	98	56	105	60	45	5	5	-	83	14	69	Narvaniya
67	61	6	37	24	13	-	-	-	47	19	28	Bhanpur
19	19	-	45	35	10	1	-	1	24	19	5	Hathipagla

**VILLAGE PRIMARY**  
**C D Block -**

Location Code Number	Name of Village	Marginal Workers			Industrial Category					
					Cultivators			Agricultural Labourers		
		Persons	Males	Females	Persons	Males	Females	Persons	Males	Females
1	2	41	42	43	44	45	46	47	48	49
<b>0004</b>	<b>Jetpur Pavi (Total)</b>	<b>42,918</b>	<b>7,807</b>	<b>35,111</b>	<b>18,181</b>	<b>2,750</b>	<b>15,431</b>	<b>22,027</b>	<b>4,263</b>	<b>17,764</b>
<b>0004</b>	<b>Jetpur Pavi (Rural)</b>	<b>42,918</b>	<b>7,807</b>	<b>35,111</b>	<b>18,181</b>	<b>2,750</b>	<b>15,431</b>	<b>22,027</b>	<b>4,263</b>	<b>17,764</b>
<b>0004</b>	<b>Jetpur Pavi (Urban)</b>	-	-	-	-	-	-	-	-	-
	<b>Jetpur Pavi (Rural)</b>									
01363500	Kanda	461	71	390	376	39	337	51	20	31
01363600	Borkanda	470	81	389	446	78	368	15	3	12
01363700	Chuli	419	54	365	275	25	250	139	28	111
01363800	Muvada	519	117	402	241	48	193	253	60	193
01363900	Jogpura (Gadh)	49	12	37	44	9	35	5	3	2
01364000	Gadh	616	125	491	463	67	396	133	52	81
01364100	Bhikhapura	208	12	196	173	7	166	35	5	30
01364200	Oliya Kalam	335	31	304	289	26	263	32	4	28
01364300	Mota Amadra (Kadval)	215	52	163	62	5	57	132	38	94
01364400	Nana Amadra (Kadval)	107	27	80	102	25	77	4	1	3
01364500	Kadval	1,173	190	983	910	126	784	150	21	129
01364600	Rajpur (Kadval)	181	50	131	8	6	2	169	42	127
01364700	Khatas	402	70	332	301	43	258	86	21	65
01364800	Jamba	472	59	413	16	5	11	436	48	388
01364900	Virpur	164	-	164	-	-	-	164	-	164
01365000	Samadi	90	30	60	45	14	31	24	9	15
01365100	Kadvapura	10	2	8	10	2	8	-	-	-
01365200	Kheda	208	22	186	190	20	170	18	2	16
01365300	Selva	89	9	80	83	4	79	5	4	1
01365400	Gundi	78	1	77	17	-	17	59	-	59
01365500	Zari	604	130	474	392	60	332	175	50	125
01365600	Kalikui	139	44	95	85	23	62	41	13	28
01365700	Bhabhar	226	64	162	111	19	92	88	23	65
01365800	Nani Khandi	281	99	182	-	-	-	193	64	129
01365900	Pani	416	49	367	145	11	134	271	38	233
01366000	Vadoth	133	9	124	103	6	97	19	1	18
01366100	Bar	216	53	163	164	41	123	47	11	36
01366200	Moti Khandi	186	54	132	128	37	91	49	17	32
01366300	Satun	241	16	225	219	15	204	22	1	21
01366400	Ghata	109	54	55	-	-	-	109	54	55
01366500	Kundal	274	76	198	131	22	109	136	52	84
01366600	Chethapur	10	3	7	5	1	4	5	2	3
01366700	Ambakhut	167	80	87	5	3	2	161	77	84
01366800	Motipura (Kadval)	108	30	78	90	24	66	-	-	-
01366900	Vasangadh	53	27	26	39	22	17	14	5	9
01367000	Udhaniya	78	10	68	54	5	49	24	5	19
01367100	Kevada	63	26	37	10	3	7	53	23	30
01367200	Jogpura (Dungar)	126	18	108	68	4	64	53	13	40
01367300	Intvada	52	22	30	7	4	3	45	18	27
01367400	Mudhiyari	272	33	239	28	1	27	244	32	212
01367500	Kathola	57	22	35	46	19	27	10	3	7
01367600	Zab (Valothi)	296	64	232	203	40	163	92	24	68
01367700	Narvaniya	31	4	27	15	3	12	1	-	1
01367800	Bhanpur	83	13	70	37	4	33	41	7	34
01367900	Hathipagla	79	12	67	-	-	-	63	9	54

PRIMARY CENSUS ABSTRACT

**CENSUS ABSTRACT**

**Jetpur Pavi**

of Marginal Workers			Non-Workers			Name of Village	Location Code Number			
Household Industry Workers			Other Workers							
Persons	Males	Females	Persons	Males	Females					
50	51	52	53	54	55	56	57	58	2	1
<b>510</b>	<b>92</b>	<b>418</b>	<b>2,200</b>	<b>702</b>	<b>1,498</b>	<b>97,459</b>	<b>47,495</b>	<b>49,964</b>	<b>Jetpur Pavi (Total)</b>	<b>0004</b>
<b>510</b>	<b>92</b>	<b>418</b>	<b>2,200</b>	<b>702</b>	<b>1,498</b>	<b>97,459</b>	<b>47,495</b>	<b>49,964</b>	<b>Jetpur Pavi (Rural)</b>	<b>0004</b>
-	-	-	-	-	-	-	-	-	<b>Jetpur Pavi (Urban)</b>	<b>0004</b>
									<b>Jetpur Pavi (Rural)</b>	
11	-	11	23	12	11	593	332	261	Kanda	01363500
2	-	2	7	-	7	717	366	351	Borkanda	01363600
5	1	4	-	-	-	809	437	372	Chuli	01363700
12	5	7	13	4	9	1,324	685	639	Muvada	01363800
-	-	-	-	-	-	197	105	92	Jogpura (Gadh)	01363900
17	4	13	3	2	1	967	544	423	Gadh	01364000
-	-	-	-	-	-	855	380	475	Bhikhapura	01364100
3	-	3	11	1	10	522	273	249	Oliya Kalam	01364200
10	2	8	11	7	4	549	272	277	Mota Amadra (Kadval)	01364300
-	-	-	1	1	-	287	142	145	Nana Amadra (Kadval)	01364400
27	5	22	86	38	48	2,248	1,171	1,077	Kadval	01364500
-	-	-	4	2	2	279	136	143	Rajpur (Kadval)	01364600
-	-	-	15	6	9	720	346	374	Khatas	01364700
17	4	13	3	2	1	725	414	311	Jamba	01364800
-	-	-	-	-	-	210	126	84	Virpur	01364900
21	7	14	-	-	-	228	133	95	Samadi	01365000
-	-	-	-	-	-	35	20	15	Kadvapura	01365100
-	-	-	-	-	-	349	162	187	Kheda	01365200
-	-	-	1	1	-	264	126	138	Selva	01365300
-	-	-	2	1	1	253	136	117	Gundi	01365400
1	1	-	36	19	17	710	379	331	Zari	01365500
-	-	-	13	8	5	153	70	83	Kalikui	01365600
-	-	-	27	22	5	300	191	109	Bhabhar	01365700
16	3	13	72	32	40	180	86	94	Nani Khandi	01365800
-	-	-	-	-	-	779	387	392	Pani	01365900
-	-	-	11	2	9	347	206	141	Vadoth	01366000
-	-	-	5	1	4	485	253	232	Bar	01366100
9	-	9	-	-	-	353	159	194	Moti Khandi	01366200
-	-	-	-	-	-	509	283	226	Satun	01366300
-	-	-	-	-	-	144	65	79	Ghata	01366400
6	2	4	1	-	1	717	389	328	Kundal	01366500
-	-	-	-	-	-	42	24	18	Chethapur	01366600
1	-	1	-	-	-	176	87	89	Ambakhut	01366700
7	2	5	11	4	7	81	37	44	Motipura (Kadval)	01366800
-	-	-	-	-	-	256	131	125	Vasangadh	01366900
-	-	-	-	-	-	139	75	64	Udhaniya	01367000
-	-	-	-	-	-	164	78	86	Kevada	01367100
4	1	3	1	-	1	350	164	186	Jogpura (Dungar)	01367200
-	-	-	-	-	-	303	130	173	Intvada	01367300
-	-	-	-	-	-	420	199	221	Mudhiyari	01367400
-	-	-	1	-	1	114	59	55	Kathola	01367500
-	-	-	1	-	1	302	160	142	Zab (Valothi)	01367600
-	-	-	15	1	14	242	129	113	Narvaniya	01367700
-	-	-	5	2	3	168	79	89	Bhanpur	01367800
1	-	1	15	3	12	118	63	55	Hathipagla	01367900

**VILLAGE PRIMARY**  
**C D Block -**

Location Code Number	Name of Village	Area of Village in Hectares	Number of Households	Total Population (Including Institutional and Houseless Population)			Population in the Age-Group 0-6		
				Persons	Males	Females	Persons	Males	Females
1	2	3	4	5	6	7	8	9	10
01368000	Raypur	936.1	249	1,484	764	720	240	120	120
01368100	Dhanpur	470.9	44	232	112	120	44	20	24
01368200	Chaina	328.6	11	48	30	18	1	1	-
01368300	Lunaja	627.6	181	1,132	594	538	228	119	109
01368400	Muthai	405.9	13	51	26	25	4	2	2
01368500	Sagadra	120.0	12	94	68	26	6	3	3
01368600	Dungarvant	409.4	302	1,535	813	722	207	107	100
01368700	Ghuntia	342.8	284	1,717	874	843	303	157	146
01368800	Ghutanvad	588.4	291	1,778	915	863	265	127	138
01368900	Gambhirpura	190.7	123	795	393	402	164	81	83
01369000	Nani Bej	353.2	237	1,496	781	715	253	138	115
01369100	Bhanpuri	188.8	130	906	484	422	166	88	78
01369200	Magiya	168.0	69	437	225	212	81	46	35
01369300	Kadvakuva	146.8	62	287	149	138	51	30	21
01369400	Limbani	213.8	151	940	494	446	158	87	71
01369500	Bamroli	326.7	291	1,379	708	671	226	112	114
01369600	Shivajipura	223.8	126	607	313	294	82	43	39
01369700	Valothi	310.9	223	1,222	636	586	173	88	85
01369800	Vajpur	309.8	186	1,008	528	480	148	78	70
01369900	Mota Kantva	379.8	273	1,718	858	860	269	123	146
01370000	Nana Kantva	201.0	111	694	357	337	125	66	59
01370100	Fatepura	96.8	87	376	192	184	71	33	38
01370200	Vanki	191.3	137	1,029	528	501	175	93	82
01370300	Moti Bej	621.9	534	3,331	1,670	1,661	588	292	296
01370400	Sajod	183.6	127	609	314	295	90	41	49
01370500	Umarva	397.2	134	862	422	440	155	76	79
01370600	Khandiya Amadara	352.5	267	1,482	738	744	235	116	119
01370700	Uchapan	805.0	572	3,189	1,651	1,538	511	262	249
01370800	Ghagharpura	175.9	140	722	371	351	119	66	53
01370900	Segvasimli	147.9	63	377	181	196	60	28	32
01371000	Fata	144.1	124	621	330	291	95	50	45
01371100	Koliyari	454.5	353	1,790	866	924	260	122	138
01371200	Vaghava	622.3	426	2,285	1,172	1,113	375	198	177
01371300	Paliya	333.3	204	1,062	510	552	142	59	83
01371400	Tarapur	444.7	96	469	243	226	69	36	33
01371500	Rampura	187.8	15	64	34	30	6	2	4
01371600	Vav	170.2	119	610	317	293	79	40	39
01371700	Pavi	251.3	167	892	450	442	134	65	69
01371800	Jetpur	441.0	1,461	7,310	3,875	3,435	824	465	359
01371900	Moti Rasli	314.1	228	1,288	651	637	187	94	93
01372000	Nani Rasli	290.7	173	1,051	560	491	156	81	75
01372100	Thalki	470.4	410	2,288	1,183	1,105	390	194	196
01372200	Dabherai	164.0	88	539	274	265	90	43	47
01372300	Gogadiya	267.6	157	769	402	367	140	73	67
01372400	Motipura (Gadoth)	54.0	33	166	84	82	27	14	13
01372500	Nani Bumdi	293.8	181	947	499	448	125	69	56
01372600	Lodhan	347.3	221	1,174	604	570	184	96	88
01372700	Mesara	239.2	106	667	341	326	113	68	45
01372800	Vankol	155.9	126	583	295	288	78	38	40

PRIMARY CENSUS ABSTRACT

**CENSUS ABSTRACT**

**Jetpur Pavi**

Scheduled Castes Population			Scheduled Tribes Population			Literates			Name of Village
Persons	Males	Females	Persons	Males	Females	Persons	Males	Females	
11	12	13	14	15	16	17	18	19	2
1	1	-	1,461	758	703	464	339	125	Raypur
-	-	-	220	108	112	59	44	15	Dhanpur
-	-	-	48	30	18	21	16	5	Chaina
20	9	11	1,065	562	503	304	233	71	Lunaja
-	-	-	51	26	25	17	10	7	Muthai
-	-	-	94	68	26	52	50	2	Sagadra
10	7	3	937	491	446	723	501	222	Dungarvant
12	6	6	852	426	426	307	227	80	Ghuntia
16	7	9	1,639	848	791	571	399	172	Ghutanvad
-	-	-	738	367	371	271	186	85	Gambhirpura
55	32	23	1,172	605	567	660	452	208	Nani Bej
-	-	-	906	484	422	326	228	98	Bhanpuri
-	-	-	-	-	-	191	127	64	Magiya
-	-	-	2	1	1	126	88	38	Kadvakuva
-	-	-	931	488	443	229	173	56	Limbani
51	24	27	356	180	176	534	382	152	Bamroli
-	-	-	607	313	294	285	192	93	Shivajipura
-	-	-	278	146	132	432	300	132	Valothi
-	-	-	120	56	64	447	325	122	Vajpur
-	-	-	1,669	837	832	567	418	149	Mota Kantva
-	-	-	689	354	335	277	202	75	Nana Kantva
-	-	-	357	186	171	114	82	32	Fatepura
5	4	1	1,012	517	495	331	223	108	Vanki
116	56	60	3,185	1,596	1,589	1,141	812	329	Moti Bej
4	2	2	603	312	291	222	150	72	Sajod
13	5	8	632	315	317	281	163	118	Umarva
-	-	-	1,473	733	740	603	417	186	Khandiya Amadara
240	129	111	2,673	1,378	1,295	1,348	879	469	Uchapan
-	-	-	710	366	344	270	187	83	Ghagharpura
-	-	-	377	181	196	198	135	63	Segvasimli
-	-	-	621	330	291	262	188	74	Fata
-	-	-	1,783	862	921	807	523	284	Koliyari
-	-	-	2,278	1,167	1,111	925	629	296	Vaghava
7	5	2	1,030	495	535	463	290	173	Paliya
13	7	6	292	148	144	282	174	108	Tarapur
-	-	-	30	16	14	34	22	12	Rampura
-	-	-	610	317	293	237	169	68	Vav
-	-	-	873	440	433	388	268	120	Pavi
467	242	225	2,624	1,415	1,209	5,316	3,082	2,234	Jetpur
191	104	87	1,097	547	550	674	445	229	Moti Rasli
98	44	54	941	507	434	548	392	156	Nani Rasli
46	29	17	2,224	1,142	1,082	1,024	707	317	Thalki
-	-	-	333	170	163	186	145	41	Dabherai
-	-	-	761	397	364	331	240	91	Gogadiya
-	-	-	166	84	82	74	50	24	Motipura (Gadoth)
-	-	-	931	492	439	478	324	154	Nani Bumdi
-	-	-	1,113	577	536	532	385	147	Lodhan
-	-	-	667	341	326	291	191	100	Mesara
-	-	-	580	294	286	299	191	108	Vankol



## VILLAGE PRIMARY

## C D Block -

Location Code Number	Name of Village	Illiterates			Total Workers			Main Workers		
		Persons	Males	Females	Persons	Males	Females	Persons	Males	Females
		20	21	22	23	24	25	26	27	28
01368000	Raypur	1,020	425	595	795	432	363	700	399	301
01368100	Dhanpur	173	68	105	160	79	81	148	73	75
01368200	Chaina	27	14	13	28	16	12	23	14	9
01368300	Lunaja	828	361	467	447	311	136	215	199	16
01368400	Muthai	34	16	18	26	15	11	24	15	9
01368500	Sagadra	42	18	24	31	16	15	26	15	11
01368600	Dungarvant	812	312	500	855	447	408	476	434	42
01368700	Ghuntia	1,410	647	763	1,026	515	511	477	373	104
01368800	Ghutanvad	1,207	516	691	1,004	574	430	701	476	225
01368900	Gambhirpura	524	207	317	495	243	252	394	231	163
01369000	Nani Bej	836	329	507	788	427	361	514	404	110
01369100	Bhanpuri	580	256	324	534	276	258	278	276	2
01369200	Magiya	246	98	148	254	132	122	139	109	30
01369300	Kadvakuva	161	61	100	148	79	69	148	79	69
01369400	Limbani	711	321	390	558	288	270	313	221	92
01369500	Bamroli	845	326	519	777	401	376	634	346	288
01369600	Shivajipura	322	121	201	269	167	102	263	165	98
01369700	Valothi	790	336	454	592	358	234	517	340	177
01369800	Vajpur	561	203	358	485	322	163	324	294	30
01369900	Mota Kantva	1,151	440	711	1,017	518	499	728	488	240
01370000	Nana Kantva	417	155	262	396	205	191	209	190	19
01370100	Fatepura	262	110	152	260	130	130	230	120	110
01370200	Vanki	698	305	393	794	407	387	677	331	346
01370300	Moti Bej	2,190	858	1,332	1,780	934	846	1,685	932	753
01370400	Sajod	387	164	223	419	212	207	160	148	12
01370500	Umarva	581	259	322	437	226	211	261	224	37
01370600	Khandiya Amadara	879	321	558	865	441	424	487	434	53
01370700	Uchapan	1,841	772	1,069	1,724	909	815	1,129	802	327
01370800	Ghagharpura	452	184	268	384	198	186	161	154	7
01370900	Segvasimli	179	46	133	169	103	66	112	101	11
01371000	Fata	359	142	217	390	201	189	298	163	135
01371100	Koliyari	983	343	640	1,048	522	526	418	406	12
01371200	Vaghava	1,360	543	817	1,263	677	586	1,169	661	508
01371300	Paliya	599	220	379	573	307	266	444	299	145
01371400	Tarapur	187	69	118	241	145	96	240	145	95
01371500	Rampura	30	12	18	37	20	17	19	19	-
01371600	Vav	373	148	225	302	186	116	238	182	56
01371700	Pavi	504	182	322	518	268	250	334	245	89
01371800	Jetpur	1,994	793	1,201	2,480	1,992	488	2,266	1,874	392
01371900	Moti Rasli	614	206	408	753	395	358	300	290	10
01372000	Nani Rasli	503	168	335	482	277	205	411	261	150
01372100	Thalki	1,264	476	788	1,369	681	688	895	587	308
01372200	Dabherai	353	129	224	356	180	176	154	148	6
01372300	Gogadiya	438	162	276	434	203	231	432	203	229
01372400	Motipura (Gadoth)	92	34	58	51	46	5	26	23	3
01372500	Nani Bumdi	469	175	294	582	309	273	262	258	4
01372600	Lodhan	642	219	423	736	369	367	376	324	52
01372700	Mesara	376	150	226	372	185	187	179	172	7
01372800	Vankol	284	104	180	332	168	164	151	124	27

PRIMARY CENSUS ABSTRACT

**CENSUS ABSTRACT**

**Jetpur Pavi**

Industrial Category of Main Workers												Name of Village
Cultivators			Agricultural Labourers			Household Industry Workers			Other Workers			
Persons	Males	Females	Persons	Males	Females	Persons	Males	Females	Persons	Males	Females	2
29	30	31	32	33	34	35	36	37	38	39	40	
396	224	172	272	146	126	3	3	-	29	26	3	Raypur
102	47	55	40	21	19	-	-	-	6	5	1	Dhanpur
22	13	9	-	-	-	-	-	-	1	1	-	Chaina
122	116	6	57	51	6	-	-	-	36	32	4	Lunaja
23	15	8	-	-	-	-	-	-	1	-	1	Muthai
20	11	9	1	-	1	-	-	-	5	4	1	Sagadra
274	260	14	120	97	23	2	2	-	80	75	5	Dungarvant
259	257	2	196	97	99	-	-	-	22	19	3	Ghuntia
423	303	120	272	167	105	-	-	-	6	6	-	Ghutanvad
161	106	55	210	112	98	3	2	1	20	11	9	Gambhirpura
326	292	34	157	88	69	7	5	2	24	19	5	Nani Bej
131	131	-	134	134	-	-	-	-	13	11	2	Bhanpuri
84	78	6	36	25	11	-	-	-	19	6	13	Magiya
58	56	2	51	19	32	-	-	-	39	4	35	Kadvakuva
211	156	55	95	59	36	1	1	-	6	5	1	Limbani
571	307	264	51	29	22	2	2	-	10	8	2	Bamroli
116	73	43	117	78	39	-	-	-	30	14	16	Shivajipura
354	228	126	135	87	48	2	1	1	26	24	2	Valothi
233	219	14	77	64	13	2	2	-	12	9	3	Vajpur
469	323	146	221	131	90	7	7	-	31	27	4	Mota Kantva
171	153	18	17	16	1	-	-	-	21	21	-	Nana Kantva
201	101	100	17	11	6	-	-	-	12	8	4	Fatepura
665	319	346	3	3	-	4	4	-	5	5	-	Vanki
765	420	345	823	447	376	42	26	16	55	39	16	Moti Bej
136	129	7	12	11	1	-	-	-	12	8	4	Sajod
128	109	19	128	110	18	1	1	-	4	4	-	Umarva
421	387	34	43	25	18	-	-	-	23	22	1	Khandiya Amadara
832	568	264	87	59	28	-	-	-	210	175	35	Uchapan
150	145	5	1	-	1	-	-	-	10	9	1	Ghagharpura
61	61	-	34	23	11	-	-	-	17	17	-	Segvasimli
286	154	132	2	2	-	-	-	-	10	7	3	Fata
283	280	3	70	65	5	2	2	-	63	59	4	Koliyari
903	509	394	199	107	92	-	-	-	67	45	22	Vaghava
333	218	115	81	57	24	1	1	-	29	23	6	Paliya
42	41	1	175	82	93	2	2	-	21	20	1	Tarapur
13	13	-	5	5	-	-	-	-	1	1	-	Rampura
211	172	39	20	3	17	-	-	-	7	7	-	Vav
182	109	73	25	20	5	-	-	-	127	116	11	Pavi
242	182	60	251	128	123	32	30	2	1,741	1,534	207	Jetpur
213	210	3	39	38	1	6	6	-	42	36	6	Moti Rasli
174	88	86	178	116	62	1	1	-	58	56	2	Nani Rasli
451	295	156	284	177	107	4	4	-	156	111	45	Thalki
92	90	2	60	56	4	-	-	-	2	2	-	Dabherai
332	155	177	91	43	48	-	-	-	9	5	4	Gogadiya
8	6	2	15	14	1	-	-	-	3	3	-	Motipura (Gadoth)
250	247	3	6	6	-	-	-	-	6	5	1	Nani Bumdi
199	181	18	96	80	16	2	2	-	79	61	18	Lodhan
117	117	-	54	48	6	-	-	-	8	7	1	Mesara
137	111	26	1	1	-	-	-	-	13	12	1	Vankol

## VILLAGE PRIMARY

## C D Block -

Location Code Number	Name of Village	Marginal Workers			Industrial Category					
					Cultivators			Agricultural Labourers		
		Persons	Males	Females	Persons	Males	Females	Persons	Males	Females
1	2	41	42	43	44	45	46	47	48	49
01368000	Raypur	95	33	62	24	9	15	66	23	43
01368100	Dhanpur	12	6	6	11	6	5	-	-	-
01368200	Chaina	5	2	3	5	2	3	-	-	-
01368300	Lunaja	232	112	120	115	37	78	36	17	19
01368400	Muthai	2	-	2	2	-	2	-	-	-
01368500	Sagadra	5	1	4	4	1	3	1	-	1
01368600	Dungarvant	379	13	366	231	7	224	138	4	134
01368700	Ghuntia	549	142	407	9	4	5	516	134	382
01368800	Ghutanvad	303	98	205	14	4	10	273	87	186
01368900	Gambhirpura	101	12	89	42	3	39	56	9	47
01369000	Nani Bej	274	23	251	175	9	166	96	14	82
01369100	Bhanpuri	256	-	256	133	-	133	123	-	123
01369200	Magiya	115	23	92	61	10	51	44	12	32
01369300	Kadvakuva	-	-	-	-	-	-	-	-	-
01369400	Limbani	245	67	178	4	1	3	241	66	175
01369500	Bamroli	143	55	88	113	41	72	19	6	13
01369600	Shivajipura	6	2	4	2	1	1	4	1	3
01369700	Valothi	75	18	57	1	-	1	57	2	55
01369800	Vajpur	161	28	133	18	3	15	97	13	84
01369900	Mota Kantva	289	30	259	157	7	150	128	19	109
01370000	Nana Kantva	187	15	172	19	1	18	168	14	154
01370100	Fatepura	30	10	20	29	9	20	1	1	-
01370200	Vanki	117	76	41	89	59	30	26	16	10
01370300	Moti Bej	95	2	93	50	1	49	39	1	38
01370400	Sajod	259	64	195	47	14	33	209	50	159
01370500	Umarva	176	2	174	79	1	78	97	1	96
01370600	Khandiya Amadara	378	7	371	349	6	343	27	-	27
01370700	Uchapan	595	107	488	56	22	34	216	52	164
01370800	Ghagharpura	223	44	179	6	2	4	217	42	175
01370900	Segvasimli	57	2	55	1	-	1	56	2	54
01371000	Fata	92	38	54	81	31	50	10	6	4
01371100	Koliyari	630	116	514	141	7	134	484	109	375
01371200	Vaghava	94	16	78	80	11	69	6	-	6
01371300	Paliya	129	8	121	72	2	70	57	6	51
01371400	Tarapur	1	-	1	-	-	-	1	-	1
01371500	Rampura	18	1	17	16	1	15	2	-	2
01371600	Vav	64	4	60	1	-	1	63	4	59
01371700	Pavi	184	23	161	38	2	36	143	20	123
01371800	Jetpur	214	118	96	20	9	11	60	17	43
01371900	Moti Rasli	453	105	348	28	4	24	425	101	324
01372000	Nani Rasli	71	16	55	11	4	7	52	8	44
01372100	Thalki	474	94	380	86	16	70	296	68	228
01372200	Dabherai	202	32	170	125	20	105	74	10	64
01372300	Gogadiya	2	-	2	-	-	-	-	-	-
01372400	Motipura (Gadoth)	25	23	2	-	-	-	2	2	-
01372500	Nani Bumdi	320	51	269	301	44	257	19	7	12
01372600	Lodhan	360	45	315	181	31	150	61	14	47
01372700	Mesara	193	13	180	2	2	-	191	11	180
01372800	Vankol	181	44	137	63	4	59	111	38	73

PRIMARY CENSUS ABSTRACT

**CENSUS ABSTRACT**

**Jetpur Pavi**

of Marginal Workers			Non-Workers			Name of Village	Location Code Number			
Household Industry Workers			Other Workers							
Persons	Males	Females	Persons	Males	Females					
50	51	52	53	54	55	56	57	58	2	1
-	-	-	5	1	4	689	332	357	Raypur	01368000
-	-	-	1	-	1	72	33	39	Dhanpur	01368100
-	-	-	-	-	-	20	14	6	Chaina	01368200
8	4	4	73	54	19	685	283	402	Lunaja	01368300
-	-	-	-	-	-	25	11	14	Muthai	01368400
-	-	-	-	-	-	63	52	11	Sagadra	01368500
-	-	-	10	2	8	680	366	314	Dungarvant	01368600
-	-	-	24	4	20	691	359	332	Ghuntia	01368700
6	3	3	10	4	6	774	341	433	Ghutanvad	01368800
-	-	-	3	-	3	300	150	150	Gambhirpura	01368900
3	-	3	-	-	-	708	354	354	Nani Bej	01369000
-	-	-	-	-	-	372	208	164	Bhanpuri	01369100
-	-	-	10	1	9	183	93	90	Magiya	01369200
-	-	-	-	-	-	139	70	69	Kadvakuva	01369300
-	-	-	-	-	-	382	206	176	Limbani	01369400
-	-	-	11	8	3	602	307	295	Bamroli	01369500
-	-	-	-	-	-	338	146	192	Shivajipura	01369600
-	-	-	17	16	1	630	278	352	Valothi	01369700
1	-	1	45	12	33	523	206	317	Vajpur	01369800
4	4	-	-	-	-	701	340	361	Mota Kantva	01369900
-	-	-	-	-	-	298	152	146	Nana Kantva	01370000
-	-	-	-	-	-	116	62	54	Fatepura	01370100
-	-	-	2	1	1	235	121	114	Vanki	01370200
3	-	3	3	-	3	1,551	736	815	Moti Bej	01370300
1	-	1	2	-	2	190	102	88	Sajod	01370400
-	-	-	-	-	-	425	196	229	Umarva	01370500
-	-	-	2	1	1	617	297	320	Khandiya Amadara	01370600
11	6	5	312	27	285	1,465	742	723	Uchapan	01370700
-	-	-	-	-	-	338	173	165	Ghagharpura	01370800
-	-	-	-	-	-	208	78	130	Segvasimli	01370900
-	-	-	1	1	-	231	129	102	Fata	01371000
1	-	1	4	-	4	742	344	398	Koliyari	01371100
-	-	-	8	5	3	1,022	495	527	Vaghava	01371200
-	-	-	-	-	-	489	203	286	Paliya	01371300
-	-	-	-	-	-	228	98	130	Tarapur	01371400
-	-	-	-	-	-	27	14	13	Rampura	01371500
-	-	-	-	-	-	308	131	177	Vav	01371600
1	1	-	2	-	2	374	182	192	Pavi	01371700
2	1	1	132	91	41	4,830	1,883	2,947	Jetpur	01371800
-	-	-	-	-	-	535	256	279	Moti Rasli	01371900
-	-	-	8	4	4	569	283	286	Nani Rasli	01372000
18	3	15	74	7	67	919	502	417	Thalki	01372100
-	-	-	3	2	1	183	94	89	Dabherai	01372200
-	-	-	2	-	2	335	199	136	Gogadiya	01372300
2	2	-	21	19	2	115	38	77	Motipura (Gadoth)	01372400
-	-	-	-	-	-	365	190	175	Nani Bumdi	01372500
-	-	-	118	-	118	438	235	203	Lodhan	01372600
-	-	-	-	-	-	295	156	139	Mesara	01372700
-	-	-	7	2	5	251	127	124	Vankol	01372800

**VILLAGE PRIMARY**  
**C D Block -**

Location Code Number	Name of Village	Area of Village in Hectares	Number of Households	Total Population (Including Institutional and Houseless Population)			Population in the Age-Group 0-6		
				Persons	Males	Females	Persons	Males	Females
				5	6	7	8	9	10
01372900	Sihod	267.1	219	1,113	587	526	153	81	72
01373000	Moti Bumdi	303.0	227	1,305	693	612	208	108	100
01373100	Patiya	171.1	139	690	338	352	101	47	54
01373200	Nana Butiyapura	85.6	68	323	165	158	47	27	20
01373300	Mota Butiyapura	52.3	82	422	215	207	59	36	23
01373400	Ranbhun	375.4	202	1,129	583	546	184	103	81
01373500	Amalpur	123.4	86	441	220	221	70	28	42
01373600	Gadoth	233.5	200	1,020	525	495	142	79	63
01373700	Moti Tejavav	89.3	69	492	268	224	75	42	33
01373800	Khandivav	68.3	47	335	169	166	51	26	25
01373900	Pratapnagar	268.6	94	541	279	262	88	50	38
01374000	Sithol	364.0	287	1,576	823	753	219	121	98
01374100	Aniyadri	879.1	377	2,085	1,077	1,008	324	167	157
01374200	Moti Amrol	1,692.1	913	5,120	2,618	2,502	775	410	365
01374300	Sengpur	271.2	93	444	227	217	85	48	37
01374400	Tamboliya	282.4	186	1,140	593	547	172	85	87
01374500	Chudel	322.5	170	1,000	508	492	136	69	67
01374600	Ambadi	142.1	119	608	309	299	72	37	35
01374700	Bhensavahi	411.2	411	2,137	1,114	1,023	333	169	164
01374800	Suskal	714.3	597	3,557	1,821	1,736	516	243	273
01374900	Nani Tejavav	41.8	47	220	112	108	29	17	12
01375000	Kukna	185.6	170	946	496	450	168	89	79
01375100	Chapargota	211.4	137	865	432	433	120	61	59
01375200	Jivanpura	70.9	41	216	115	101	27	16	11
01375300	Timbi	214.8	221	1,309	676	633	165	93	72
01375400	Pandhara	197.7	223	1,189	615	574	197	98	99
01375500	Visadi	159.3	212	1,003	516	487	150	79	71
01375600	Dhorivav	227.2	280	1,514	771	743	228	128	100
01375700	Jabugam	1,202.3	769	3,737	1,952	1,785	422	242	180
01375800	Baravad	678.1	291	1,466	737	729	183	84	99
01375900	Harakhpur	508.6	193	895	440	455	119	61	58
01376000	Kohivav	512.4	174	1,269	698	571	220	113	107
01376100	Vavdi	891.9	280	1,643	807	836	271	140	131
01376200	Majigam	360.4	146	742	391	351	132	70	62
01376300	Chhotanagar	598.1	125	612	304	308	110	51	59
01376400	Ratanpur	577.7	423	2,302	1,170	1,132	360	194	166
01376500	Khandiyakuva	153.7	89	485	235	250	72	40	32
01376600	Polanpur	210.1	60	290	153	137	38	21	17
01376700	Muldhara	168.6	288	1,754	904	850	241	127	114
01376800	Tokarva	72.8	151	530	266	264	74	39	35
01376900	Chachak	230.0	323	2,039	1,153	886	253	140	113
01377000	Simaliya	216.1	227	1,227	627	600	151	80	71
01377100	Tadkachhala	350.8	336	1,682	873	809	209	129	80
01377200	Vanta	162.8	89	409	212	197	52	29	23
01377300	Vaddhari	225.6	138	636	326	310	81	47	34
01377400	Khadakla	262.9	141	788	416	372	109	58	51
01377500	Vadatalav	271.3	39	168	83	85	25	15	10
01377600	Gaidiya	260.5	229	1,162	615	547	146	79	67
01377700	Sakhandra	1,005.9	351	1,922	1,014	908	268	139	129

PRIMARY CENSUS ABSTRACT

**CENSUS ABSTRACT**

**Jetpur Pavi**

Scheduled Castes Population			Scheduled Tribes Population			Literates			Name of Village
Persons	Males	Females	Persons	Males	Females	Persons	Males	Females	
11	12	13	14	15	16	17	18	19	2
-	-	-	1,087	572	515	492	364	128	Sihod
4	1	3	1,001	530	471	542	378	164	Moti Bumdi
77	37	40	580	278	302	351	218	133	Patiya
-	-	-	-	-	-	159	109	50	Nana Butiyapura
-	-	-	411	210	201	206	135	71	Mota Butiyapura
-	-	-	1,083	559	524	544	361	183	Ranbhun
-	-	-	441	220	221	230	157	73	Amalpur
-	-	-	1,012	522	490	555	364	191	Gadoth
-	-	-	492	268	224	202	150	52	Moti Tejavav
8	4	4	308	154	154	205	130	75	Khandivav
11	6	5	249	124	125	250	170	80	Pratapnagar
43	23	20	1,518	792	726	713	496	217	Sithol
78	39	39	2,007	1,038	969	772	549	223	Aniyadri
109	61	48	4,928	2,514	2,414	1,619	1,138	481	Moti Amrol
-	-	-	444	227	217	137	93	44	Sengpur
-	-	-	1,020	530	490	335	243	92	Tamboliya
56	26	30	906	463	443	398	270	128	Chudel
-	-	-	604	307	297	314	212	102	Ambadi
33	19	14	1,990	1,034	956	1,113	751	362	Bhensavahi
26	13	13	3,455	1,765	1,690	1,489	1,030	459	Suskal
-	-	-	-	-	-	126	80	46	Nani Tejavav
-	-	-	393	207	186	422	303	119	Kukna
-	-	-	864	431	433	458	296	162	Chapargota
-	-	-	97	51	46	109	76	33	Jivanpura
84	46	38	1,225	630	595	674	449	225	Timbi
8	3	5	1,124	583	541	625	430	195	Pandhara
119	62	57	866	445	421	560	370	190	Visadi
-	-	-	1,479	756	723	776	510	266	Dhorivav
194	103	91	1,498	800	698	2,207	1,282	925	Jabugam
35	14	21	1,375	694	681	680	458	222	Baravad
8	5	3	880	430	450	342	229	113	Harakhpur
31	16	15	1,201	657	544	626	451	175	Kohivav
-	-	-	1,638	805	833	529	355	174	Vavdi
33	20	13	674	354	320	180	135	45	Majigam
-	-	-	583	284	299	277	190	87	Chhotanagar
5	1	4	2,278	1,162	1,116	1,073	701	372	Ratanpur
-	-	-	449	216	233	245	148	97	Khandiyakuva
-	-	-	289	152	137	104	76	28	Polanpur
-	-	-	1,753	903	850	920	622	298	Muldhar
-	-	-	530	266	264	275	175	100	Tokarva
28	10	18	747	390	357	1,141	781	360	Chachak
4	2	2	1,202	614	588	634	420	214	Simaliya
231	123	108	1,414	731	683	1,022	663	359	Tadkachhala
28	13	15	229	120	109	206	121	85	Vanta
87	46	41	348	175	173	364	220	144	Vaddhari
-	-	-	476	251	225	415	295	120	Khadakla
34	16	18	60	33	27	88	51	37	Vadatalav
-	-	-	1,162	615	547	543	401	142	Gaidiya
14	5	9	1,779	941	838	1,013	686	327	Sakhandra

## VILLAGE PRIMARY

## C D Block -

Location Code Number	Name of Village	Illiterates			Total Workers			Main Workers		
		Persons	Males	Females	Persons	Males	Females	Persons	Males	Females
		20	21	22	23	24	25	26	27	28
01372900	Sihod	621	223	398	690	360	330	506	336	170
01373000	Moti Bumdi	763	315	448	861	446	415	639	394	245
01373100	Patiya	339	120	219	413	219	194	268	213	55
01373200	Nana Butiyapura	164	56	108	179	93	86	96	87	9
01373300	Mota Butiyapura	216	80	136	254	134	120	137	131	6
01373400	Ranbhun	585	222	363	671	349	322	291	263	28
01373500	Amalpur	211	63	148	260	129	131	168	128	40
01373600	Gadoth	465	161	304	605	314	291	497	303	194
01373700	Moti Tejavav	290	118	172	296	155	141	236	155	81
01373800	Khandivav	130	39	91	182	95	87	124	92	32
01373900	Pratapnagar	291	109	182	323	161	162	226	127	99
01374000	Sithol	863	327	536	890	461	429	485	384	101
01374100	Aniyadri	1,313	528	785	1,430	733	697	948	635	313
01374200	Moti Amrol	3,501	1,480	2,021	3,179	1,613	1,566	1,590	1,265	325
01374300	Sengpur	307	134	173	240	134	106	131	115	16
01374400	Tamboliya	805	350	455	661	347	314	646	343	303
01374500	Chudel	602	238	364	630	319	311	477	272	205
01374600	Ambadi	294	97	197	488	244	244	264	146	118
01374700	Bhensavahi	1,024	363	661	1,295	715	580	603	490	113
01374800	Suskal	2,068	791	1,277	2,384	1,266	1,118	1,900	1,146	754
01374900	Nani Tejavav	94	32	62	116	61	55	116	61	55
01375000	Kukna	524	193	331	589	296	293	287	259	28
01375100	Chapargota	407	136	271	521	261	260	388	261	127
01375200	Jivanpura	107	39	68	99	67	32	59	43	16
01375300	Timbi	635	227	408	774	407	367	774	407	367
01375400	Pandhara	564	185	379	644	356	288	416	303	113
01375500	Visadi	443	146	297	577	299	278	296	287	9
01375600	Dhorivav	738	261	477	943	491	452	420	406	14
01375700	Jabugam	1,530	670	860	1,611	1,079	532	1,019	923	96
01375800	Baravad	786	279	507	1,011	537	474	741	440	301
01375900	Harakhpur	553	211	342	626	311	315	409	262	147
01376000	Kohivav	643	247	396	725	376	349	357	302	55
01376100	Vavdi	1,114	452	662	954	480	474	489	416	73
01376200	Majigam	562	256	306	432	215	217	326	208	118
01376300	Chhotanagar	335	114	221	356	172	184	246	158	88
01376400	Ratanpur	1,229	469	760	1,492	755	737	1,165	659	506
01376500	Khandiyakuva	240	87	153	249	123	126	131	101	30
01376600	Polanpur	186	77	109	174	91	83	68	63	5
01376700	Mulldhar	834	282	552	1,040	537	503	876	535	341
01376800	Tokarva	255	91	164	391	201	190	307	163	144
01376900	Chachak	898	372	526	802	558	244	794	556	238
01377000	Simaliya	593	207	386	631	380	251	547	377	170
01377100	Tadkachhala	660	210	450	936	512	424	475	444	31
01377200	Vanta	203	91	112	224	128	96	110	108	2
01377300	Vaddhari	272	106	166	298	187	111	184	179	5
01377400	Khadakla	373	121	252	386	226	160	344	202	142
01377500	Vadatalav	80	32	48	96	57	39	39	38	1
01377600	Gaidiya	619	214	405	760	390	370	644	390	254
01377700	Sakhandra	909	328	581	952	571	381	606	510	96

PRIMARY CENSUS ABSTRACT

**CENSUS ABSTRACT**

**Jetpur Pavi**

Industrial Category of Main Workers												Name of Village
Cultivators			Agricultural Labourers			Household Industry Workers			Other Workers			
Persons	Males	Females	Persons	Males	Females	Persons	Males	Females	Persons	Males	Females	2
29	30	31	32	33	34	35	36	37	38	39	40	
278	200	78	195	103	92	5	5	-	28	28	-	Sihod
413	256	157	185	105	80	4	2	2	37	31	6	Moti Bumdi
132	113	19	95	64	31	-	-	-	41	36	5	Patiya
30	30	-	53	45	8	1	1	-	12	11	1	Nana Butiyapura
39	38	1	84	81	3	3	3	-	11	9	2	Mota Butiyapura
154	151	3	101	78	23	8	8	-	28	26	2	Ranbhun
56	54	2	59	27	32	15	14	1	38	33	5	Amalpur
234	171	63	161	101	60	6	4	2	96	27	69	Gadoth
137	110	27	85	31	54	1	1	-	13	13	-	Moti Tejavav
67	61	6	45	20	25	3	3	-	9	8	1	Khandivav
70	69	1	44	34	10	-	-	-	112	24	88	Pratapnagar
241	221	20	138	72	66	11	10	1	95	81	14	Sithol
758	521	237	165	91	74	3	3	-	22	20	2	Aniyadri
1,151	939	212	341	254	87	29	16	13	69	56	13	Moti Amrol
77	75	2	48	37	11	1	1	-	5	2	3	Sengpur
257	142	115	314	155	159	1	1	-	74	45	29	Tamboliya
378	211	167	61	27	34	7	5	2	31	29	2	Chudel
150	104	46	54	26	28	-	-	-	60	16	44	Ambadi
345	302	43	94	70	24	1	1	-	163	117	46	Bhensavahi
1,125	733	392	699	347	352	2	1	1	74	65	9	Suskal
40	40	-	41	10	31	3	3	-	32	8	24	Nani Tejavav
160	159	1	119	93	26	-	-	-	8	7	1	Kukna
199	141	58	146	80	66	16	16	-	27	24	3	Chapargota
3	3	-	52	36	16	-	-	-	4	4	-	Jivanpura
167	166	1	578	234	344	-	-	-	29	7	22	Timbi
232	216	16	137	41	96	16	16	-	31	30	1	Pandhara
154	151	3	61	56	5	-	-	-	81	80	1	Visadi
301	292	9	47	46	1	5	5	-	67	63	4	Dhorivav
249	239	10	429	386	43	42	32	10	299	266	33	Jabugam
662	393	269	70	38	32	-	-	-	9	9	-	Baravad
278	180	98	109	62	47	-	-	-	22	20	2	Harakhpur
218	215	3	31	24	7	-	-	-	108	63	45	Kohivav
338	325	13	140	80	60	-	-	-	11	11	-	Vavdi
229	150	79	30	22	8	1	1	-	66	35	31	Majigam
135	103	32	98	44	54	-	-	-	13	11	2	Chhotanagar
762	414	348	312	163	149	3	2	1	88	80	8	Ratanpur
112	86	26	7	7	-	-	-	-	12	8	4	Khandiyakuva
65	60	5	1	1	-	-	-	-	2	2	-	Polanpur
317	262	55	475	190	285	2	2	-	82	81	1	Muldhar
129	79	50	138	62	76	1	-	1	39	22	17	Tokarva
145	141	4	421	217	204	48	27	21	180	171	9	Chachak
193	171	22	299	154	145	9	9	-	46	43	3	Simaliya
313	294	19	106	96	10	5	5	-	51	49	2	Tadkachhala
45	45	-	46	46	-	8	8	-	11	9	2	Vanta
78	78	-	66	64	2	2	2	-	38	35	3	Vaddhari
18	17	1	303	173	130	-	-	-	23	12	11	Khadakla
22	21	1	8	8	-	-	-	-	9	9	-	Vadatalav
230	191	39	389	174	215	8	8	-	17	17	-	Gaidiya
433	379	54	105	74	31	4	4	-	64	53	11	Sakhandra



**VILLAGE PRIMARY**  
**C D Block -**

Location Code Number	Name of Village	Marginal Workers			Industrial Category					
					Cultivators			Agricultural Labourers		
		Persons	Males	Females	Persons	Males	Females	Persons	Males	Females
1	2	41	42	43	44	45	46	47	48	49
01372900	Sihod	184	24	160	39	11	28	137	11	126
01373000	Moti Bumdi	222	52	170	123	26	97	92	25	67
01373100	Patiya	145	6	139	79	1	78	65	4	61
01373200	Nana Butiyapura	83	6	77	1	-	1	81	6	75
01373300	Mota Butiyapura	117	3	114	1	-	1	114	2	112
01373400	Ranbhun	380	86	294	93	22	71	234	52	182
01373500	Amalpur	92	1	91	4	-	4	81	-	81
01373600	Gadoth	108	11	97	52	1	51	55	10	45
01373700	Moti Tejavav	60	-	60	2	-	2	58	-	58
01373800	Khandivav	58	3	55	1	1	-	56	1	55
01373900	Pratapnagar	97	34	63	1	1	-	91	29	62
01374000	Sithol	405	77	328	38	20	18	248	49	199
01374100	Aniyadri	482	98	384	423	79	344	55	18	37
01374200	Moti Amrol	1,589	348	1,241	62	12	50	1,472	302	1,170
01374300	Sengpur	109	19	90	38	6	32	71	13	58
01374400	Tamboliya	15	4	11	1	-	1	9	3	6
01374500	Chudel	153	47	106	68	15	53	80	32	48
01374600	Ambadi	224	98	126	124	77	47	27	16	11
01374700	Bhensavahi	692	225	467	343	101	242	199	83	116
01374800	Suskal	484	120	364	380	92	288	100	27	73
01374900	Nani Tejavav	-	-	-	-	-	-	-	-	-
01375000	Kukna	302	37	265	4	2	2	298	35	263
01375100	Chapargota	133	-	133	27	-	27	106	-	106
01375200	Jivanpura	40	24	16	4	3	1	13	5	8
01375300	Timbi	-	-	-	-	-	-	-	-	-
01375400	Pandhara	228	53	175	105	14	91	107	38	69
01375500	Visadi	281	12	269	131	7	124	143	4	139
01375600	Dhorivav	523	85	438	214	24	190	282	40	242
01375700	Jabugam	592	156	436	8	1	7	556	138	418
01375800	Baravad	270	97	173	251	94	157	19	3	16
01375900	Harakhpur	217	49	168	116	33	83	98	16	82
01376000	Kohivav	368	74	294	258	63	195	38	10	28
01376100	Vavdi	465	64	401	179	21	158	281	42	239
01376200	Majigam	106	7	99	81	4	77	23	3	20
01376300	Chhotanagar	110	14	96	86	10	76	22	2	20
01376400	Ratanpur	327	96	231	285	89	196	39	6	33
01376500	Khandiyakuva	118	22	96	1	1	-	113	17	96
01376600	Polanpur	106	28	78	1	-	1	105	28	77
01376700	Muldhar	164	2	162	8	-	8	156	2	154
01376800	Tokarva	84	38	46	35	14	21	39	20	19
01376900	Chachak	8	2	6	4	-	4	1	-	1
01377000	Simaliya	84	3	81	11	-	11	73	3	70
01377100	Tadkachhala	461	68	393	296	22	274	148	36	112
01377200	Vanta	114	20	94	24	6	18	81	13	68
01377300	Vaddhari	114	8	106	29	5	24	72	2	70
01377400	Khadakla	42	24	18	-	-	-	5	2	3
01377500	Vadatalav	57	19	38	7	4	3	40	12	28
01377600	Gaidiya	116	-	116	-	-	-	116	-	116
01377700	Sakhandra	346	61	285	191	10	181	145	47	98

PRIMARY CENSUS ABSTRACT

**CENSUS ABSTRACT**

**Jetpur Pavi**

of Marginal Workers			Non-Workers			Name of Village	Location Code Number			
Household Industry Workers			Other Workers							
Persons	Males	Females	Persons	Males	Females	Persons	Males	Females	2	1
50	51	52	53	54	55	56	57	58		
3	-	3	5	2	3	423	227	196	Sihod	01372900
3	-	3	4	1	3	444	247	197	Moti Bumdi	01373000
-	-	-	1	1	-	277	119	158	Patiya	01373100
-	-	-	1	-	1	144	72	72	Nana Butiyapura	01373200
-	-	-	2	1	1	168	81	87	Mota Butiyapura	01373300
2	1	1	51	11	40	458	234	224	Ranbhun	01373400
-	-	-	7	1	6	181	91	90	Amalpur	01373500
-	-	-	1	-	1	415	211	204	Gadoth	01373600
-	-	-	-	-	-	196	113	83	Moti Tejavav	01373700
-	-	-	1	1	-	153	74	79	Khandivav	01373800
-	-	-	5	4	1	218	118	100	Pratapnagar	01373900
20	4	16	99	4	95	686	362	324	Sithol	01374000
-	-	-	4	1	3	655	344	311	Aniyadri	01374100
1	1	-	54	33	21	1,941	1,005	936	Moti Amrol	01374200
-	-	-	-	-	-	204	93	111	Sengpur	01374300
-	-	-	5	1	4	479	246	233	Tamboliya	01374400
3	-	3	2	-	2	370	189	181	Chudel	01374500
-	-	-	73	5	68	120	65	55	Ambadi	01374600
1	1	-	149	40	109	842	399	443	Bhensavahi	01374700
-	-	-	4	1	3	1,173	555	618	Suskal	01374800
-	-	-	-	-	-	104	51	53	Nani Tejavav	01374900
-	-	-	-	-	-	357	200	157	Kukna	01375000
-	-	-	-	-	-	344	171	173	Chapargota	01375100
-	-	-	23	16	7	117	48	69	Jivanpura	01375200
-	-	-	-	-	-	535	269	266	Timbi	01375300
12	1	11	4	-	4	545	259	286	Pandhara	01375400
-	-	-	7	1	6	426	217	209	Visadi	01375500
-	-	-	27	21	6	571	280	291	Dhorivav	01375600
5	3	2	23	14	9	2,126	873	1,253	Jabugam	01375700
-	-	-	-	-	-	455	200	255	Baravad	01375800
-	-	-	3	-	3	269	129	140	Harakhpur	01375900
-	-	-	72	1	71	544	322	222	Kohivav	01376000
-	-	-	5	1	4	689	327	362	Vavdi	01376100
-	-	-	2	-	2	310	176	134	Majigam	01376200
-	-	-	2	2	-	256	132	124	Chhotanagar	01376300
1	-	1	2	1	1	810	415	395	Ratanpur	01376400
-	-	-	4	4	-	236	112	124	Khandiyakuva	01376500
-	-	-	-	-	-	116	62	54	Polanpur	01376600
-	-	-	-	-	-	714	367	347	Muldhar	01376700
-	-	-	10	4	6	139	65	74	Tokarva	01376800
1	-	1	2	2	-	1,237	595	642	Chachak	01376900
-	-	-	-	-	-	596	247	349	Simaliya	01377000
3	-	3	14	10	4	746	361	385	Tadkachhala	01377100
7	1	6	2	-	2	185	84	101	Vanta	01377200
1	1	-	12	-	12	338	139	199	Vaddhari	01377300
1	1	-	36	21	15	402	190	212	Khadakla	01377400
-	-	-	10	3	7	72	26	46	Vadatalav	01377500
-	-	-	-	-	-	402	225	177	Gaidiya	01377600
3	-	3	7	4	3	970	443	527	Sakhandra	01377700

**VILLAGE PRIMARY**  
**C D Block -**

Location Code Number	Name of Village	Area of Village in Hectares	Number of Households	Total Population (Including Institutional and Houseless Population)			Population in the Age-Group 0-6		
				Persons	Males	Females	Persons	Males	Females
1	2	3	4	5	6	7	8	9	10
01377800	Devkori	302.3	103	488	244	244	70	33	37
01377900	Gajra	485.8	110	633	326	307	147	72	75
01378000	Bordha	1,594.3	340	1,871	946	925	324	168	156
01378100	Degla	1,405.1	117	731	374	357	50	24	26
01378200	Pandharva	745.2	74	423	208	215	63	27	36
01378300	Sajuli	554.9	51	300	142	158	71	37	34
01378400	Nani Amrol	500.0	214	1,302	667	635	252	125	127
01378500	Bandi	520.7	114	613	317	296	126	78	48
01378600	Kosum	435.5	133	787	399	388	117	54	63
01378700	Deriya	261.9	162	869	431	438	136	66	70
01378800	Kalarani	755.9	430	2,063	1,051	1,012	295	156	139
01378900	Vantada	422.6	80	442	229	213	90	43	47
01379000	Dharoliya (Sakhandra)	945.2	328	1,545	797	748	226	121	105
01379100	Kothiya	578.1	88	420	210	210	70	39	31
01379200	Sadadhari	117.2	72	261	137	124	28	15	13
01379300	Sherpura	209.6	49	204	114	90	20	14	6
01379400	Valpari	385.2	126	677	361	316	83	39	44
01379500	Undva	497.7	87	472	228	244	80	40	40
01379600	Haripura	226.7	90	471	237	234	79	41	38
01379700	Karsan	748.9	423	1,961	993	968	281	130	151
01379800	Rajpur (Karali)	575.0	229	1,189	585	604	153	80	73
01379900	Bhindol	626.2	261	1,287	655	632	189	100	89
01380000	Dharoliya Bhindol	177.9	43	193	101	92	37	23	14
01380100	Ambazati	278.2	145	705	349	356	83	41	42
01380200	Zab (Sajva)	480.9	270	1,577	821	756	280	150	130
01380300	Ghodyala	130.3	127	638	330	308	94	48	46
01380400	Sadhali	582.3	436	2,364	1,190	1,174	490	257	233
01380500	Pratappura	71.8	70	332	156	176	72	36	36
01380600	Kavara	380.6	275	1,394	698	696	274	145	129
01380700	Chimli	264.3	230	1,265	653	612	229	133	96
01380800	Panibar	484.7	365	2,040	1,017	1,023	374	192	182
01380900	Saloj	385.5	279	1,239	638	601	143	73	70
01381000	Ghodaj	603.6	34	161	84	77	28	18	10
01381100	Mota Amadra (Chhatrali)	271.2	114	543	288	255	74	46	28
01381200	Chundheli	429.4	197	940	483	457	117	66	51
01381300	Kadachhala	1,861.8	645	3,012	1,588	1,424	398	207	191
01381400	Nana Amadra (Chhatrali)	312.9	185	853	435	418	114	58	56
01381500	Chhatrali	389.4	215	1,074	616	458	100	52	48
01381600	Karali	460.4	497	2,550	1,307	1,243	339	171	168
01381700	Thambhla	253.1	134	747	367	380	164	82	82
01381800	Sajva	895.5	600	2,894	1,480	1,414	460	225	235
01381900	Ambalag	393.3	245	1,223	608	615	244	126	118
01382000	Vankala	234.7	105	512	261	251	77	44	33
01382100	Karajvant	347.8	194	859	422	437	142	62	80
01382200	Jitnagar	156.8	58	255	130	125	22	11	11
01382300	Mora Dungari	566.9	297	1,493	761	732	203	97	106
01382400	Navi Rudhi	161.9	34	158	83	75	29	15	14
01382500	Ferkuva	813.4	375	1,931	986	945	279	144	135
01382600	Simal Ghoda	100.5	43	214	114	100	35	22	13

## PRIMARY CENSUS ABSTRACT

**CENSUS ABSTRACT****Jetpur Pavi**

Scheduled Castes Population			Scheduled Tribes Population			Literates			Name of Village
Persons	Males	Females	Persons	Males	Females	Persons	Males	Females	
11	12	13	14	15	16	17	18	19	2
-	-	-	488	244	244	225	156	69	Devmori
-	-	-	633	326	307	147	106	41	Gajra
-	-	-	1,854	936	918	287	214	73	Bordha
-	-	-	726	371	355	47	35	12	Degla
-	-	-	423	208	215	112	77	35	Pandharva
-	-	-	300	142	158	56	34	22	Sajuli
-	-	-	1,294	663	631	174	140	34	Nani Amrol
-	-	-	610	316	294	224	139	85	Bandi
-	-	-	787	399	388	231	169	62	Kosum
-	-	-	862	428	434	319	205	114	Deriya
40	19	21	1,682	857	825	944	607	337	Kalarani
-	-	-	435	224	211	177	116	61	Vantada
25	12	13	150	82	68	645	446	199	Dharoliya (Sakhandra)
5	3	2	260	133	127	189	115	74	Kothiya
-	-	-	157	80	77	143	84	59	Sadadhari
-	-	-	199	111	88	65	45	20	Sherpura
-	-	-	448	246	202	311	224	87	Valpari
4	2	2	451	218	233	180	110	70	Undva
-	-	-	465	235	230	220	145	75	Haripura
17	9	8	1,815	917	898	882	565	317	Karsan
-	-	-	1,189	585	604	564	354	210	Rajpur (Karali)
63	39	24	294	147	147	515	359	156	Bhindol
-	-	-	133	67	66	65	39	26	Dharoliya Bhindol
-	-	-	703	348	355	375	237	138	Ambazati
52	30	22	1,525	791	734	417	324	93	Zab (Sajva)
-	-	-	628	325	303	215	150	65	Ghodiya
77	39	38	2,244	1,130	1,114	459	326	133	Sadhali
-	-	-	332	156	176	74	53	21	Pratappura
-	-	-	1,394	698	696	311	224	87	Kavara
-	-	-	1,247	644	603	436	296	140	Chimli
-	-	-	2,039	1,017	1,022	575	398	177	Panibar
-	-	-	1,233	634	599	555	365	190	Saloj
-	-	-	112	59	53	56	37	19	Ghodaj
-	-	-	194	102	92	289	180	109	Mota Amadra (Chhatrali)
7	4	3	329	173	156	458	290	168	Chundheli
142	79	63	1,139	602	537	1,556	1,006	550	Kadachhala
28	12	16	586	306	280	376	227	149	Nana Amadra (Chhatrali)
36	17	19	685	406	279	633	435	198	Chhatrali
200	94	106	2,212	1,143	1,069	1,277	820	457	Karali
-	-	-	747	367	380	219	153	66	Thambhla
5	2	3	2,838	1,450	1,388	1,293	904	389	Sajva
-	-	-	1,221	607	614	374	263	111	Ambalag
-	-	-	511	260	251	258	167	91	Vankala
-	-	-	532	264	268	391	252	139	Karajvant
-	-	-	43	25	18	164	95	69	Jitnagar
11	5	6	1,142	579	563	729	492	237	Mora Dungari
-	-	-	158	83	75	60	42	18	Navi Rudhi
47	18	29	1,349	697	652	875	580	295	Ferkuva
-	-	-	214	114	100	108	74	34	Simal Ghoda

## VILLAGE PRIMARY

## C D Block -

Location Code Number	Name of Village	Illiterates			Total Workers			Main Workers		
		Persons	Males	Females	Persons	Males	Females	Persons	Males	Females
		20	21	22	23	24	25	26	27	28
01377800	Devkori	263	88	175	307	152	155	198	129	69
01377900	Gajra	486	220	266	350	186	164	209	172	37
01378000	Bordha	1,584	732	852	1,196	601	595	668	540	128
01378100	Degla	684	339	345	384	200	184	198	197	1
01378200	Pandharva	311	131	180	210	100	110	101	97	4
01378300	Sajuli	244	108	136	172	71	101	72	71	1
01378400	Nani Amrol	1,128	527	601	834	418	416	437	341	96
01378500	Bandi	389	178	211	371	184	187	163	132	31
01378600	Kosum	556	230	326	404	206	198	258	204	54
01378700	Deriya	550	226	324	503	255	248	298	235	63
01378800	Kalarani	1,119	444	675	1,081	662	419	722	606	116
01378900	Vantada	265	113	152	240	128	112	115	114	1
01379000	Dharoliya (Sakhandra)	900	351	549	977	519	458	906	518	388
01379100	Kothiya	231	95	136	136	127	9	136	127	9
01379200	Sadadhari	118	53	65	135	68	67	100	65	35
01379300	Sherpura	139	69	70	137	73	64	63	48	15
01379400	Valpari	366	137	229	405	222	183	273	214	59
01379500	Undva	292	118	174	264	140	124	79	75	4
01379600	Haripura	251	92	159	302	149	153	156	138	18
01379700	Karsan	1,079	428	651	1,167	603	564	1,165	603	562
01379800	Rajpur (Karali)	625	231	394	626	328	298	339	320	19
01379900	Bhindol	772	296	476	806	410	396	627	409	218
01380000	Dharoliya Bhindol	128	62	66	127	64	63	110	61	49
01380100	Ambazati	330	112	218	452	215	237	365	212	153
01380200	Zab (Sajva)	1,160	497	663	864	428	436	403	393	10
01380300	Ghodiya	423	180	243	361	180	181	135	133	2
01380400	Sadhali	1,905	864	1,041	1,401	697	704	721	654	67
01380500	Pratappura	258	103	155	208	94	114	141	90	51
01380600	Kavara	1,083	474	609	890	435	455	346	322	24
01380700	Chimli	829	357	472	701	337	364	456	291	165
01380800	Panibar	1,465	619	846	1,205	585	620	550	498	52
01380900	Saloj	684	273	411	848	441	407	643	427	216
01381000	Ghodaj	105	47	58	87	45	42	47	43	4
01381100	Mota Amadra (Chhatrali)	254	108	146	317	176	141	176	140	36
01381200	Chundheli	482	193	289	595	308	287	567	302	265
01381300	Kadachhala	1,456	582	874	1,857	1,023	834	1,347	905	442
01381400	Nana Amadra (Chhatrali)	477	208	269	469	295	174	391	288	103
01381500	Chhatrali	441	181	260	453	289	164	427	286	141
01381600	Karali	1,273	487	786	1,409	828	581	862	765	97
01381700	Thambhla	528	214	314	433	213	220	344	198	146
01381800	Sajva	1,601	576	1,025	1,802	916	886	929	849	80
01381900	Ambalag	849	345	504	634	324	310	249	246	3
01382000	Vankala	254	94	160	289	149	140	282	146	136
01382100	Karajvant	468	170	298	493	255	238	248	215	33
01382200	Jitnagar	91	35	56	168	84	84	164	81	83
01382300	Mora Dungari	764	269	495	925	464	461	751	418	333
01382400	Navi Rudhi	98	41	57	78	41	37	30	30	-
01382500	Ferkuva	1,056	406	650	1,092	578	514	426	406	20
01382600	Simal Ghoda	106	40	66	126	69	57	96	63	33

PRIMARY CENSUS ABSTRACT

**CENSUS ABSTRACT**

**Jetpur Pavi**

Industrial Category of Main Workers												Name of Village
Cultivators			Agricultural Labourers			Household Industry Workers			Other Workers			
Persons	Males	Females	Persons	Males	Females	Persons	Males	Females	Persons	Males	Females	2
29	30	31	32	33	34	35	36	37	38	39	40	
166	104	62	20	15	5	1	1	-	11	9	2	Devmori
207	170	37	-	-	-	-	-	-	2	2	-	Gajra
454	409	45	190	112	78	-	-	-	24	19	5	Bordha
44	44	-	154	153	1	-	-	-	-	-	-	Degla
91	88	3	10	9	1	-	-	-	-	-	-	Pandharva
63	62	1	9	9	-	-	-	-	-	-	-	Sajuli
316	250	66	108	80	28	-	-	-	13	11	2	Nani Amrol
121	105	16	18	13	5	1	1	-	23	13	10	Bandi
253	200	53	2	2	-	-	-	-	3	2	1	Kosum
178	139	39	82	61	21	4	4	-	34	31	3	Deriya
282	255	27	239	174	65	12	9	3	189	168	21	Kalarani
68	68	-	47	46	1	-	-	-	-	-	-	Vantada
661	403	258	237	108	129	-	-	-	8	7	1	Dharoliya (Sakhandra)
71	71	-	54	49	5	-	-	-	11	7	4	Kothiya
24	24	-	54	41	13	1	-	1	21	-	21	Sadadhari
24	24	-	31	21	10	-	-	-	8	3	5	Sherpura
128	108	20	128	92	36	1	1	-	16	13	3	Valpari
37	36	1	38	35	3	-	-	-	4	4	-	Undva
111	97	14	36	32	4	-	-	-	9	9	-	Haripura
376	291	85	765	296	469	1	-	1	23	16	7	Karsan
250	236	14	66	64	2	1	1	-	22	19	3	Rajpur (Karali)
506	365	141	94	23	71	2	2	-	25	19	6	Bhindol
106	57	49	-	-	-	-	-	-	4	4	-	Dharoliya Bhindol
341	192	149	15	13	2	3	3	-	6	4	2	Ambazati
362	357	5	10	7	3	-	-	-	31	29	2	Zab (Sajva)
124	123	1	6	5	1	2	2	-	3	3	-	Ghodiya
594	545	49	77	70	7	23	17	6	27	22	5	Sadhali
126	80	46	11	6	5	-	-	-	4	4	-	Pratappura
233	221	12	96	86	10	1	1	-	16	14	2	Kavara
407	261	146	38	22	16	-	-	-	11	8	3	Chimli
338	305	33	192	178	14	2	2	-	18	13	5	Panibar
416	286	130	203	119	84	-	-	-	24	22	2	Saloj
28	25	3	14	13	1	-	-	-	5	5	-	Ghodaj
90	73	17	77	60	17	-	-	-	9	7	2	Mota Amadra (Chhatrali)
235	171	64	325	126	199	-	-	-	7	5	2	Chundheli
611	459	152	637	413	224	3	2	1	96	31	65	Kadachhala
57	54	3	281	193	88	17	15	2	36	26	10	Nana Amadra (Chhatrali)
103	93	10	292	164	128	-	-	-	32	29	3	Chhatrali
549	471	78	226	220	6	-	-	-	87	74	13	Karali
280	159	121	53	30	23	1	1	-	10	8	2	Thambhla
633	586	47	211	186	25	5	4	1	80	73	7	Sajva
119	118	1	129	127	2	-	-	-	1	1	-	Ambalag
116	96	20	154	40	114	-	-	-	12	10	2	Vankala
97	83	14	128	112	16	1	1	-	22	19	3	Karajvant
59	52	7	99	24	75	-	-	-	6	5	1	Jitnagar
382	212	170	320	171	149	4	4	-	45	31	14	Mora Dungari
4	4	-	25	25	-	-	-	-	1	1	-	Navi Rudhi
185	174	11	217	213	4	8	8	-	16	11	5	Ferkuva
-	-	-	94	62	32	-	-	-	2	1	1	Simal Ghoda

## VILLAGE PRIMARY

## C D Block -

Location Code Number	Name of Village	Marginal Workers			Industrial Category					
					Cultivators			Agricultural Labourers		
		Persons	Males	Females	Persons	Males	Females	Persons	Males	Females
1	2	41	42	43	44	45	46	47	48	49
01377800	Devkori	109	23	86	76	17	59	29	4	25
01377900	Gajra	141	14	127	137	12	125	4	2	2
01378000	Bordha	528	61	467	48	4	44	477	54	423
01378100	Degla	186	3	183	2	1	1	183	2	181
01378200	Pandharva	109	3	106	82	1	81	27	2	25
01378300	Sajuli	100	-	100	73	-	73	27	-	27
01378400	Nani Amrol	397	77	320	53	13	40	342	64	278
01378500	Bandi	208	52	156	119	23	96	84	27	57
01378600	Kosum	146	2	144	-	-	-	146	2	144
01378700	Deriya	205	20	185	158	19	139	44	1	43
01378800	Kalarani	359	56	303	173	9	164	153	39	114
01378900	Vantada	125	14	111	58	4	54	67	10	57
01379000	Dharoliya (Sakhandra)	71	1	70	31	1	30	40	-	40
01379100	Kothiya	-	-	-	-	-	-	-	-	-
01379200	Sadadhari	35	3	32	1	-	1	31	3	28
01379300	Sherpura	74	25	49	-	-	-	66	25	41
01379400	Valpari	132	8	124	72	3	69	54	5	49
01379500	Undva	185	65	120	1	-	1	183	64	119
01379600	Haripura	146	11	135	103	4	99	37	2	35
01379700	Karsan	2	-	2	-	-	-	2	-	2
01379800	Rajpur (Karali)	287	8	279	175	-	175	110	6	104
01379900	Bhindol	179	1	178	161	1	160	17	-	17
01380000	Dharoliya Bhindol	17	3	14	16	2	14	1	1	-
01380100	Ambazati	87	3	84	1	1	-	85	2	83
01380200	Zab (Sajva)	461	35	426	107	10	97	352	23	329
01380300	Ghodiya	226	47	179	-	-	-	221	46	175
01380400	Sadhali	680	43	637	594	39	555	68	1	67
01380500	Pratappura	67	4	63	53	3	50	11	-	11
01380600	Kavara	544	113	431	206	21	185	335	90	245
01380700	Chimli	245	46	199	92	18	74	147	28	119
01380800	Panibar	655	87	568	407	59	348	247	27	220
01380900	Saloj	205	14	191	160	11	149	43	2	41
01381000	Ghodaj	40	2	38	2	-	2	33	2	31
01381100	Mota Amadra (Chhatrali)	141	36	105	78	23	55	62	13	49
01381200	Chundheli	28	6	22	20	3	17	8	3	5
01381300	Kadachhala	510	118	392	144	32	112	345	84	261
01381400	Nana Amadra (Chhatrali)	78	7	71	-	-	-	74	7	67
01381500	Chhatrali	26	3	23	1	1	-	25	2	23
01381600	Karali	547	63	484	372	57	315	173	4	169
01381700	Thambhla	89	15	74	7	-	7	82	15	67
01381800	Sajva	873	67	806	609	48	561	251	15	236
01381900	Ambalag	385	78	307	81	4	77	303	73	230
01382000	Vankala	7	3	4	1	-	1	4	1	3
01382100	Karajvant	245	40	205	63	9	54	176	28	148
01382200	Jitnagar	4	3	1	1	-	1	-	-	-
01382300	Mora Dungari	174	46	128	95	22	73	77	23	54
01382400	Navi Rudhi	48	11	37	-	-	-	48	11	37
01382500	Ferkuva	666	172	494	76	10	66	589	162	427
01382600	Simal Ghoda	30	6	24	-	-	-	30	6	24

PRIMARY CENSUS ABSTRACT

**CENSUS ABSTRACT**

**Jetpur Pavi**

of Marginal Workers			Non-Workers			Name of Village	Location Code Number			
Household Industry Workers			Other Workers							
Persons	Males	Females	Persons	Males	Females					
50	51	52	53	54	55	56	57	58	2	1
1	1	-	3	1	2	181	92	89	Devkori	01377800
-	-	-	-	-	-	283	140	143	Gajra	01377900
-	-	-	3	3	-	675	345	330	Bordha	01378000
-	-	-	1	-	1	347	174	173	Degla	01378100
-	-	-	-	-	-	213	108	105	Pandharva	01378200
-	-	-	-	-	-	128	71	57	Sajuli	01378300
-	-	-	2	-	2	468	249	219	Nani Amrol	01378400
2	1	1	3	1	2	242	133	109	Bandi	01378500
-	-	-	-	-	-	383	193	190	Kosum	01378600
3	-	3	-	-	-	366	176	190	Deriya	01378700
5	1	4	28	7	21	982	389	593	Kalarani	01378800
-	-	-	-	-	-	202	101	101	Vantada	01378900
-	-	-	-	-	-	568	278	290	Dharoliya (Sakhandra)	01379000
-	-	-	-	-	-	284	83	201	Kothiya	01379100
-	-	-	3	-	3	126	69	57	Sadadhari	01379200
-	-	-	8	-	8	67	41	26	Sherpura	01379300
-	-	-	6	-	6	272	139	133	Valpari	01379400
-	-	-	1	1	-	208	88	120	Undva	01379500
-	-	-	6	5	1	169	88	81	Haripura	01379600
-	-	-	-	-	-	794	390	404	Karsan	01379700
-	-	-	2	2	-	563	257	306	Rajpur (Karali)	01379800
-	-	-	1	-	1	481	245	236	Bhindol	01379900
-	-	-	-	-	-	66	37	29	Dharoliya Bhindol	01380000
1	-	1	-	-	-	253	134	119	Ambazati	01380100
-	-	-	2	2	-	713	393	320	Zab (Sajva)	01380200
2	-	2	3	1	2	277	150	127	Ghodiya	01380300
14	2	12	4	1	3	963	493	470	Sadhali	01380400
-	-	-	3	1	2	124	62	62	Pratappura	01380500
-	-	-	3	2	1	504	263	241	Kavara	01380600
-	-	-	6	-	6	564	316	248	Chimli	01380700
-	-	-	1	1	-	835	432	403	Panibar	01380800
1	-	1	1	1	-	391	197	194	Saloj	01380900
-	-	-	5	-	5	74	39	35	Ghodaj	01381000
-	-	-	1	-	1	226	112	114	Mota Amadra (Chhatrali)	01381100
-	-	-	-	-	-	345	175	170	Chundheli	01381200
-	-	-	21	2	19	1,155	565	590	Kadachhala	01381300
2	-	2	2	-	2	384	140	244	Nana Amadra (Chhatrali)	01381400
-	-	-	-	-	-	621	327	294	Chhatrali	01381500
-	-	-	2	2	-	1,141	479	662	Karali	01381600
-	-	-	-	-	-	314	154	160	Thambhla	01381700
3	-	3	10	4	6	1,092	564	528	Sajva	01381800
-	-	-	1	1	-	589	284	305	Ambalag	01381900
-	-	-	2	2	-	223	112	111	Vankala	01382000
1	-	1	5	3	2	366	167	199	Karajvant	01382100
-	-	-	3	3	-	87	46	41	Jitnagar	01382200
-	-	-	2	1	1	568	297	271	Mora Dungari	01382300
-	-	-	-	-	-	80	42	38	Navi Rudhi	01382400
1	-	1	-	-	-	839	408	431	Ferkuva	01382500
-	-	-	-	-	-	88	45	43	Simal Ghoda	01382600



**VILLAGE PRIMARY**  
**C D Block -**

Location Code Number	Name of Village	Area of Village in Hectares	Number of Households	Total Population (Including Institutional and Houseless Population)			Population in the Age-Group 0-6			
				Persons	Males	Females	Persons	Males	Females	
1	2	3	4	5	6	7	8	9	10	
01382700	Khareda	164.3	96	471	251	220	66	40	26	
01382800	Bhorda	354.7	142	682	352	330	83	41	42	
01382900	Nani Vant	137.9	13	64	36	28	14	9	5	
01383000	Vanadha	407.6	196	973	510	463	155	77	78	
01383100	Juni Rudhi	234.8	81	413	212	201	65	22	43	
01383200	Juna Timbarva	214.6	19	100	58	42	22	13	9	
01383300	Nava Timbarva	480.3	246	1,281	660	621	174	81	93	
01383400	Badaliya	267.8	91	412	218	194	69	41	28	
01383500	Chalamali	284.4	294	1,365	707	658	146	84	62	
01383600	Moti Vant	221.4	151	684	356	328	82	50	32	
01383700	Rajvasana	159.0	50	225	109	116	35	18	17	
01383800	Rajbodeli	324.7	198	865	433	432	81	31	50	
01383900	Un	307.2	188	914	477	437	146	68	78	
01384000	Navagam	220.5	147	704	361	343	95	50	45	
01384100	Vadivada	261.1	114	546	283	263	90	50	40	
01384200	Athavali	261.6	360	1,562	838	724	168	95	73	
01384300	Mavali	298.1								
					-----Un-inhabited-----					
01384400	Bhilvaniya	382.4	152	665	330	335	101	43	58	
01384500	Zoz	135.7	76	384	200	184	75	45	30	
01384600	Unada	353.9	127	632	321	311	99	47	52	
01384700	Untkoi	495.2	255	1,238	620	618	210	108	102	

PRIMARY CENSUS ABSTRACT

**CENSUS ABSTRACT**

**Jetpur Pavi**

Scheduled Castes Population			Scheduled Tribes Population			Literates			Name of Village
Persons	Males	Females	Persons	Males	Females	Persons	Males	Females	
11	12	13	14	15	16	17	18	19	2
-	-	-	392	212	180	156	106	50	Khareda
6	3	3	268	132	136	404	248	156	Bhorda
-	-	-	64	36	28	3	1	2	Nani Vant
18	10	8	436	232	204	510	311	199	Vanadha
-	-	-	413	212	201	184	128	56	Juni Rudhi
-	-	-	100	58	42	13	10	3	Juna Timbarva
15	9	6	837	435	402	597	399	198	Nava Timbarva
10	5	5	194	108	86	218	145	73	Badaliya
188	94	94	442	229	213	951	538	413	Chalamali
10	5	5	475	241	234	467	272	195	Moti Vant
5	3	2	90	37	53	134	79	55	Rajvasana
25	12	13	366	183	183	542	320	222	Rajbodeli
26	13	13	637	329	308	323	222	101	Un
10	4	6	467	236	231	340	226	114	Navagam
11	6	5	289	143	146	333	203	130	Vadivada
200	102	98	430	239	191	923	568	355	Athavali
-----Un-inhabited-----									Ma vali
-	-	-	360	184	176	326	204	122	Bhilvaniya
-	-	-	384	200	184	126	87	39	Zoz
-	-	-	326	158	168	287	175	112	Unada
-	-	-	1,154	579	575	424	277	147	Untkoi

**VILLAGE PRIMARY**  
**C D Block -**

Location Code Number	Name of Village	Illiterates			Total Workers			Main Workers		
		Persons	Males	Females	Persons	Males	Females	Persons	Males	Females
1	2	20	21	22	23	24	25	26	27	28
01382700	Khareda	315	145	170	261	141	120	261	141	120
01382800	Bhorda	278	104	174	451	243	208	451	243	208
01382900	Nani Vant	61	35	26	42	22	20	42	22	20
01383000	Vanadha	463	199	264	516	317	199	510	312	198
01383100	Juni Rudhi	229	84	145	256	141	115	80	80	-
01383200	Juna Timbarva	87	48	39	59	34	25	59	34	25
01383300	Nava Timbarva	684	261	423	737	399	338	548	370	178
01383400	Badaliya	194	73	121	280	136	144	280	136	144
01383500	Chalamali	414	169	245	623	378	245	408	348	60
01383600	Moti Vant	217	84	133	378	233	145	341	232	109
01383700	Rajvasana	91	30	61	121	64	57	16	16	-
01383800	Rajbodeli	323	113	210	326	292	34	320	289	31
01383900	Un	591	255	336	534	306	228	337	303	34
01384000	Navagam	364	135	229	191	184	7	188	182	6
01384100	Vadivada	213	80	133	273	139	134	245	136	109
01384200	Athavali	639	270	369	739	497	242	718	491	227
01384300	Mavali	-----Un-inhabited-----								
01384400	Bhilvaniya	339	126	213	425	228	197	425	228	197
01384500	Zoz	258	113	145	245	121	124	243	121	122
01384600	Unada	345	146	199	441	223	218	422	218	204
01384700	Untkoi	814	343	471	824	407	417	824	407	417

PRIMARY CENSUS ABSTRACT

**CENSUS ABSTRACT**

**Jetpur Pavi**

Industrial Category of Main Workers												Name of Village
Cultivators			Agricultural Labourers			Household Industry Workers			Other Workers			
Persons	Males	Females	Persons	Males	Females	Persons	Males	Females	Persons	Males	Females	2
29	30	31	32	33	34	35	36	37	38	39	40	
71	39	32	184	96	88	-	-	-	6	6	-	Khareda
172	95	77	260	137	123	-	-	-	19	11	8	Bhorda
-	-	-	42	22	20	-	-	-	-	-	-	Nani Vant
70	64	6	333	159	174	8	7	1	99	82	17	Vanadha
43	43	-	37	37	-	-	-	-	-	-	-	Juni Rudhi
-	-	-	59	34	25	-	-	-	-	-	-	Juna Timbarva
107	100	7	423	254	169	1	1	-	17	15	2	Nava Timbarva
65	64	1	195	59	136	-	-	-	20	13	7	Badaliya
143	131	12	95	67	28	58	57	1	112	93	19	Chalamali
60	59	1	212	116	96	2	2	-	67	55	12	Moti Vant
12	12	-	-	-	-	-	-	-	4	4	-	Rajvasana
87	87	-	183	177	6	-	-	-	50	25	25	Rajbodeli
62	53	9	270	247	23	-	-	-	5	3	2	Un
76	74	2	108	105	3	-	-	-	4	3	1	Navagam
62	46	16	158	66	92	1	1	-	24	23	1	Vadivada
215	196	19	420	234	186	2	2	-	81	59	22	Athavali
-----Un-inhabited-----												Mavali
50	50	-	363	168	195	1	1	-	11	9	2	Bhilvaniya
60	29	31	176	87	89	-	-	-	7	5	2	Zoz
162	138	24	250	75	175	-	-	-	10	5	5	Unada
170	169	1	647	235	412	-	-	-	7	3	4	Untkoi

**VILLAGE PRIMARY**  
**C D Block -**

Location Code Number	Name of Village	Marginal Workers			Industrial Category						
					Cultivators			Agricultural Labourers			
		Persons	Males	Females	Persons	Males	Females	Persons	Males	Females	
1	2	41	42	43	44	45	46	47	48	49	
01382700	Khareda	-	-	-	-	-	-	-	-	-	-
01382800	Bhorda	-	-	-	-	-	-	-	-	-	-
01382900	Nani Vant	-	-	-	-	-	-	-	-	-	-
01383000	Vanadha	6	5	1	1	1	-	5	4	1	
01383100	Juni Rudhi	176	61	115	1	1	-	175	60	115	
01383200	Juna Timbarva	-	-	-	-	-	-	-	-	-	
01383300	Nava Timbarva	189	29	160	4	4	-	185	25	160	
01383400	Badaliya	-	-	-	-	-	-	-	-	-	
01383500	Chalamali	215	30	185	2	-	2	44	20	24	
01383600	Moti Vant	37	1	36	1	-	1	34	-	34	
01383700	Rajvasana	105	48	57	4	3	1	101	45	56	
01383800	Rajbodeli	6	3	3	-	-	-	-	-	-	
01383900	Un	197	3	194	1	-	1	196	3	193	
01384000	Navagam	3	2	1	-	-	-	-	-	-	
01384100	Vadivada	28	3	25	1	-	1	27	3	24	
01384200	Athavali	21	6	15	-	-	-	8	-	8	
01384300	Mavali	-----Un-inhabited-----									
01384400	Bhilvaniya	-	-	-	-	-	-	-	-	-	
01384500	Zoz	2	-	2	-	-	-	2	-	2	
01384600	Unada	19	5	14	-	-	-	19	5	14	
01384700	Untkoi	-	-	-	-	-	-	-	-	-	

PRIMARY CENSUS ABSTRACT

**CENSUS ABSTRACT**

**Jetpur Pavi**

of Marginal Workers			Non-Workers			Name of Village	Location Code Number			
Household Industry Workers			Other Workers							
Persons	Males	Females	Persons	Males	Females					
50	51	52	53	54	55	56	57	58	2	1
-	-	-	-	-	-	210	110	100	Khareda	01382700
-	-	-	-	-	-	231	109	122	Bhorda	01382800
-	-	-	-	-	-	22	14	8	Nani Vant	01382900
-	-	-	-	-	-	457	193	264	Vanadha	01383000
-	-	-	-	-	-	157	71	86	Juni Rudhi	01383100
-	-	-	-	-	-	41	24	17	Juna Timbarva	01383200
-	-	-	-	-	-	544	261	283	Nava Timbarva	01383300
-	-	-	-	-	-	132	82	50	Badaliya	01383400
163	6	157	6	4	2	742	329	413	Chalamali	01383500
1	-	1	1	1	-	306	123	183	Moti Vant	01383600
-	-	-	-	-	-	104	45	59	Rajvasana	01383700
-	-	-	6	3	3	539	141	398	Rajbodeli	01383800
-	-	-	-	-	-	380	171	209	Un	01383900
2	1	1	1	1	-	513	177	336	Navagam	01384000
-	-	-	-	-	-	273	144	129	Vadivada	01384100
10	5	5	3	1	2	823	341	482	Athavali	01384200
			-----Un-inhabited-----						Mavali	01384300
-	-	-	-	-	-	240	102	138	Bhilvaniya	01384400
-	-	-	-	-	-	139	79	60	Zoz	01384500
-	-	-	-	-	-	191	98	93	Unada	01384600
-	-	-	-	-	-	414	213	201	Untkoi	01384700

**TALUKA / C. D. BLOCK  
CHHOTA UDAIPUR**





**VILLAGE PRIMARY**  
**C D Block -**

Location Code Number	Name of Village	Area of Village in Hectares	Number of Households	Total Population (Including Institutional and Houseless Population)			Population in the Age-Group 0-6		
				Persons	Males	Females	Persons	Males	Females
				5	6	7	8	9	10
<b>0005</b>	<b>Chhota Udaipur (Total)</b>	<b>76,144.6</b>	<b>28,390</b>	<b>179,486</b>	<b>90,310</b>	<b>89,176</b>	<b>35,062</b>	<b>17,871</b>	<b>17,191</b>
<b>0005</b>	<b>Chhota Udaipur (Rural)</b>	<b>76,144.6</b>	<b>28,390</b>	<b>179,486</b>	<b>90,310</b>	<b>89,176</b>	<b>35,062</b>	<b>17,871</b>	<b>17,191</b>
<b>0005</b>	<b>Chhota Udaipur (Urban)</b>	-	-	-	-	-	-	-	-
	<b>Chhota Udaipur (Rural)</b>								
01384800	Kevdi	1,083.8	191	1,136	573	563	230	121	109
01384900	Marchipani	434.5	24	120	59	61	22	13	9
01385000	Singlaja	180.0	62	400	211	189	84	49	35
01385100	Kakadkund	217.3	61	343	165	178	69	32	37
01385200	Rinchhvel	286.0	45	332	168	164	78	39	39
01385300	Dhorkuva	375.1	63	438	212	226	98	48	50
01385400	Gadola	541.1	76	423	220	203	89	50	39
01385500	Kothara	127.0	85	568	278	290	105	53	52
01385600	Mithibor	846.5	270	1,613	788	825	279	134	145
01385700	Dobachapura	394.0	71	332	177	155	46	24	22
01385800	Dholisimel	278.4	138	956	477	479	206	104	102
01385900	Dungarbhint	649.2	247	1,326	671	655	261	140	121
01386000	Limbani	380.3	53	362	182	180	68	39	29
01386100	Ranikheda	464.5	77	526	256	270	101	61	40
01386200	Jamli (Jer)	875.5	242	1,502	753	749	276	140	136
01386300	Dun	405.9	112	712	336	376	172	71	101
01386400	Vadhvan	492.5	65	379	193	186	74	36	38
01386500	Mal	339.0	74	421	192	229	85	45	40
01386600	Dhadagam	1,612.5	177	1,237	613	624	311	149	162
01386700	Kumbhani	649.4	208	1,350	668	682	196	104	92
01386800	Navagam	312.0	192	1,223	628	595	251	124	127
01386900	Dolariya	1,068.4	523	3,388	1,642	1,746	745	367	378
01387000	Guda	606.8	322	1,744	883	861	241	127	114
01387100	Mandalva	764.3	384	2,416	1,195	1,221	496	269	227
01387200	Vachalibhint	578.1	242	1,644	817	827	307	143	164
01387300	Bandibhint	316.6	147	906	469	437	153	84	69
01387400	Alsipur	139.1	65	483	276	207	34	18	16
01387500	Virpur	473.8	273	1,979	985	994	362	186	176
01387600	Lagami	419.7	143	921	446	475	229	115	114
01387700	Ghoghadev	620.6	129	885	447	438	204	104	100
01387800	Jadiyana	753.2	195	1,426	719	707	360	197	163
01387900	Sanada	644.8	236	1,647	833	814	416	212	204
01388000	Koli	1,026.2	307	2,358	1,144	1,214	529	256	273
01388100	Ukhalvant	355.9	150	928	452	476	221	100	121
01388200	Khodvaniya	559.9	229	1,612	814	798	386	196	190
01388300	Zoz	836.8	730	4,565	2,359	2,206	797	429	368
01388400	Zinzarvani	431.2	143	845	435	410	160	77	83
01388500	Tenaliya	317.9	16	112	48	64	31	15	16
01388600	Khos	391.9	38	217	112	105	44	21	23
01388700	Kikawada	570.4	363	2,018	1,014	1,004	331	168	163
01388800	Palsanda	966.6	418	2,119	1,050	1,069	382	189	193
01388900	Siloj	409.9	139	730	360	370	146	74	72
01389000	Malu	594.2	170	998	510	488	206	112	94
01389100	Bhilpur	1,121.5	324	2,146	1,065	1,081	376	197	179
01389200	Chorvana	301.7	110	724	358	366	154	75	79
01389300	Ozadi	239.5	65	390	194	196	108	57	51
01389400	Baroj	1,030.2	346	2,377	1,231	1,146	544	285	259

PRIMARY CENSUS ABSTRACT

**CENSUS ABSTRACT**  
**Chhota Udaipur**

Scheduled Castes Population			Scheduled Tribes Population			Literates			Name of Village
Persons	Males	Females	Persons	Males	Females	Persons	Males	Females	
11	12	13	14	15	16	17	18	19	2
<b>5,396</b>	<b>2,834</b>	<b>2,562</b>	<b>169,818</b>	<b>85,246</b>	<b>84,572</b>	<b>34,618</b>	<b>23,868</b>	<b>10,750</b>	<b>Chhota Udaipur (Total)</b>
<b>5,396</b>	<b>2,834</b>	<b>2,562</b>	<b>169,818</b>	<b>85,246</b>	<b>84,572</b>	<b>34,618</b>	<b>23,868</b>	<b>10,750</b>	<b>Chhota Udaipur (Rural)</b>
-	-	-	-	-	-	-	-	-	<b>Chhota Udaipur (Urban)</b>
									<b>Chhota Udaipur (Rural)</b>
1	1	-	1,115	560	555	238	177	61	Kevdi
-	-	-	120	59	61	2	1	1	Marchipani
12	6	6	384	202	182	75	51	24	Singlaja
-	-	-	338	162	176	107	63	44	Kakadkund
-	-	-	329	166	163	78	54	24	Rinchhvel
-	-	-	435	210	225	72	48	24	Dhorkuva
-	-	-	422	219	203	49	39	10	Gadola
-	-	-	563	276	287	69	53	16	Kothara
22	14	8	1,471	711	760	310	220	90	Mithibor
-	-	-	331	177	154	93	65	28	Dobachapura
2	1	1	943	468	475	221	161	60	Dholisimel
74	36	38	1,225	622	603	273	200	73	Dungarbhint
-	-	-	362	182	180	78	63	15	Limbani
-	-	-	526	256	270	73	54	19	Ranikheda
1	1	-	1,496	748	748	231	177	54	Jamli (Jer)
-	-	-	712	336	376	66	48	18	Dun
-	-	-	379	193	186	58	41	17	Vadhvan
-	-	-	421	192	229	89	49	40	Mal
4	3	1	1,233	610	623	51	41	10	Dhadagam
-	-	-	1,345	665	680	72	56	16	Kumbhani
11	8	3	1,212	620	592	86	73	13	Navagam
-	-	-	3,304	1,591	1,713	549	389	160	Dolariya
-	-	-	1,744	883	861	89	74	15	Guda
12	5	7	2,380	1,173	1,207	646	453	193	Mandalva
41	24	17	1,600	792	808	373	266	107	Vachalibhint
44	24	20	862	445	417	133	102	31	Bandibhint
-	-	-	474	270	204	251	173	78	Alsipur
38	18	20	1,941	967	974	411	302	109	Virpur
-	-	-	921	446	475	84	71	13	Lagami
-	-	-	875	442	433	53	36	17	Ghoghadev
-	-	-	1,408	710	698	9	7	2	Jadiyana
5	3	2	1,642	830	812	103	73	30	Sanada
15	9	6	2,343	1,135	1,208	78	48	30	Koli
15	5	10	899	441	458	138	80	58	Ukhalvant
-	-	-	1,557	781	776	111	89	22	Khodvaniya
464	245	219	3,765	1,923	1,842	1,233	853	380	Zoz
-	-	-	845	435	410	198	167	31	Zinzarvani
-	-	-	112	48	64	21	10	11	Tenaliya
-	-	-	217	112	105	81	59	22	Khos
389	207	182	1,595	792	803	665	441	224	Kikawada
71	34	37	2,040	1,013	1,027	500	356	144	Palsanda
-	-	-	730	360	370	149	102	47	Siloj
-	-	-	996	509	487	192	156	36	Malu
49	23	26	1,996	987	1,009	565	396	169	Bhilpur
-	-	-	719	356	363	146	93	53	Chorvana
-	-	-	390	194	196	68	50	18	Ozadi
81	42	39	2,285	1,184	1,101	400	290	110	Baroj

**VILLAGE PRIMARY**  
**C D Block -**

Location Code Number	Name of Village	Illiterates			Total Workers			Main Workers		
		Persons	Males	Females	Persons	Males	Females	Persons	Males	Females
		20	21	22	23	24	25	26	27	28
<b>0005</b>	<b>Chhota Udaipur (Total)</b>	<b>144,868</b>	<b>66,442</b>	<b>78,426</b>	<b>93,028</b>	<b>48,502</b>	<b>44,526</b>	<b>53,690</b>	<b>39,146</b>	<b>14,544</b>
<b>0005</b>	<b>Chhota Udaipur (Rural)</b>	<b>144,868</b>	<b>66,442</b>	<b>78,426</b>	<b>93,028</b>	<b>48,502</b>	<b>44,526</b>	<b>53,690</b>	<b>39,146</b>	<b>14,544</b>
<b>0005</b>	<b>Chhota Udaipur (Urban)</b>	-	-	-	-	-	-	-	-	-
	<b>Chhota Udaipur (Rural)</b>									
01384800	Kevdi	898	396	502	675	334	341	504	291	213
01384900	Marchipani	118	58	60	90	42	48	40	31	9
01385000	Singlaja	325	160	165	236	121	115	117	89	28
01385100	Kakadkund	236	102	134	193	96	97	134	79	55
01385200	Rinhhvel	254	114	140	191	99	92	102	64	38
01385300	Dhorkuva	366	164	202	254	117	137	167	87	80
01385400	Gadola	374	181	193	254	130	124	196	111	85
01385500	Kothara	499	225	274	342	165	177	84	81	3
01385600	Mithibor	1,303	568	735	549	309	240	281	270	11
01385700	Dobachapura	239	112	127	194	100	94	93	73	20
01385800	Dholisimel	735	316	419	559	257	302	471	229	242
01385900	Dungarbhint	1,053	471	582	788	394	394	691	365	326
01386000	Limbani	284	119	165	223	104	119	106	85	21
01386100	Ranikheda	453	202	251	274	125	149	73	73	-
01386200	Jamli (Jer)	1,271	576	695	816	398	418	127	119	8
01386300	Dun	646	288	358	371	185	186	159	149	10
01386400	Vadhvan	321	152	169	217	110	107	87	82	5
01386500	Mal	332	143	189	264	113	151	95	93	2
01386600	Dhadagam	1,186	572	614	614	306	308	369	221	148
01386700	Kumbhani	1,278	612	666	456	318	138	267	263	4
01386800	Navagam	1,137	555	582	689	359	330	547	353	194
01386900	Dolariya	2,839	1,253	1,586	1,892	886	1,006	797	644	153
01387000	Guda	1,655	809	846	625	366	259	346	337	9
01387100	Mandalva	1,770	742	1,028	1,339	652	687	977	529	448
01387200	Vachalibhint	1,271	551	720	882	435	447	605	374	231
01387300	Bandibhint	773	367	406	469	275	194	373	229	144
01387400	Alsipur	232	103	129	127	81	46	124	81	43
01387500	Virpur	1,568	683	885	1,152	560	592	761	488	273
01387600	Lagami	837	375	462	369	188	181	358	188	170
01387700	Ghoghadev	832	411	421	478	243	235	168	138	30
01387800	Jadiyana	1,417	712	705	660	326	334	210	201	9
01387900	Sanada	1,544	760	784	1,023	514	509	236	235	1
01388000	Koli	2,280	1,096	1,184	1,156	603	553	608	442	166
01388100	Ukhalvant	790	372	418	468	245	223	341	231	110
01388200	Khodvaniya	1,501	725	776	542	350	192	355	317	38
01388300	Zoz	3,332	1,506	1,826	2,088	1,263	825	1,398	1,063	335
01388400	Zinzarvani	647	268	379	420	212	208	196	152	44
01388500	Tenaliya	91	38	53	60	26	34	57	26	31
01388600	Khos	136	53	83	137	71	66	117	59	58
01388700	Kikawada	1,353	573	780	1,186	601	585	670	411	259
01388800	Palsanda	1,619	694	925	1,213	622	591	646	561	85
01388900	Siloj	581	258	323	406	195	211	196	188	8
01389000	Malu	806	354	452	615	321	294	312	229	83
01389100	Bhilpur	1,581	669	912	1,238	592	646	643	431	212
01389200	Chorvana	578	265	313	362	173	189	151	147	4
01389300	Ozadi	322	144	178	194	97	97	123	69	54
01389400	Baroj	1,977	941	1,036	1,097	541	556	364	335	29

PRIMARY CENSUS ABSTRACT

**CENSUS ABSTRACT**  
**Chhota Udaipur**

Industrial Category of Main Workers												Name of Village
Cultivators			Agricultural Labourers			Household Industry Workers			Other Workers			
Persons	Males	Females	Persons	Males	Females	Persons	Males	Females	Persons	Males	Females	2
29	30	31	32	33	34	35	36	37	38	39	40	
<b>34,456</b>	<b>26,561</b>	<b>7,895</b>	<b>10,897</b>	<b>6,376</b>	<b>4,521</b>	<b>1,254</b>	<b>912</b>	<b>342</b>	<b>7,083</b>	<b>5,297</b>	<b>1,786</b>	<b>Chhota Udaipur (Total)</b>
<b>34,456</b>	<b>26,561</b>	<b>7,895</b>	<b>10,897</b>	<b>6,376</b>	<b>4,521</b>	<b>1,254</b>	<b>912</b>	<b>342</b>	<b>7,083</b>	<b>5,297</b>	<b>1,786</b>	<b>Chhota Udaipur (Rural)</b>
-	-	-	-	-	-	-	-	-	-	-	-	<b>Chhota Udaipur (Urban)</b>
												<b>Chhota Udaipur (Rural)</b>
331	213	118	156	66	90	7	4	3	10	8	2	Kevdi
35	29	6	4	2	2	-	-	-	1	-	1	Marchipani
101	78	23	4	2	2	5	3	2	7	6	1	Singlaja
131	77	54	-	-	-	1	1	-	2	1	1	Kakadkund
101	63	38	-	-	-	-	-	-	1	1	-	Rinchhvel
164	85	79	-	-	-	-	-	-	3	2	1	Dhorkuva
195	110	85	-	-	-	-	-	-	1	1	-	Gadola
80	78	2	-	-	-	1	-	1	3	3	-	Kothara
237	229	8	5	5	-	9	8	1	30	28	2	Mithibor
88	70	18	2	1	1	-	-	-	3	2	1	Dobachapura
448	209	239	-	-	-	-	-	-	23	20	3	Dholisimel
620	335	285	13	2	11	45	21	24	13	7	6	Dungarbhint
103	83	20	-	-	-	-	-	-	3	2	1	Limbani
64	64	-	4	4	-	-	-	-	5	5	-	Ranikheda
75	72	3	20	20	-	-	-	-	32	27	5	Jamli (Jer)
156	147	9	-	-	-	-	-	-	3	2	1	Dun
28	27	1	58	54	4	-	-	-	1	1	-	Vadhvan
93	91	2	-	-	-	-	-	-	2	2	-	Mal
367	220	147	1	-	1	1	1	-	-	-	-	Dhadagam
258	255	3	3	2	1	-	-	-	6	6	-	Kumbhani
51	50	1	495	302	193	-	-	-	1	1	-	Navagam
587	472	115	137	105	32	13	13	-	60	54	6	Dolariya
344	335	9	2	2	-	-	-	-	-	-	-	Guda
911	480	431	13	6	7	7	4	3	46	39	7	Mandalva
424	287	137	126	50	76	31	20	11	24	17	7	Vachalibhint
363	226	137	4	-	4	5	3	2	1	-	1	Bandibhint
114	75	39	3	1	2	-	-	-	7	5	2	Alsipur
498	291	207	237	174	63	-	-	-	26	23	3	Virpur
36	29	7	321	158	163	-	-	-	1	1	-	Lagami
95	95	-	71	41	30	-	-	-	2	2	-	Ghoghadev
98	97	1	111	103	8	-	-	-	1	1	-	Jadiyana
227	226	1	2	2	-	2	2	-	5	5	-	Sanada
161	159	2	439	276	163	1	1	-	7	6	1	Koli
235	219	16	103	9	94	-	-	-	3	3	-	Ukhalvant
345	309	36	7	5	2	-	-	-	3	3	-	Khodvaniya
569	469	100	531	335	196	100	96	4	198	163	35	Zoz
181	141	40	12	8	4	-	-	-	3	3	-	Zinzarvani
26	25	1	-	-	-	1	1	-	30	-	30	Tenaliya
49	43	6	2	-	2	-	-	-	66	16	50	Khos
441	267	174	13	7	6	184	110	74	32	27	5	Kikawada
525	457	68	79	69	10	1	1	-	41	34	7	Palsanda
187	181	6	4	4	-	3	1	2	2	2	-	Siloj
237	171	66	16	5	11	1	1	-	58	52	6	Malu
533	381	152	61	13	48	20	16	4	29	21	8	Bhilpur
136	135	1	-	-	-	-	-	-	15	12	3	Chorvana
118	66	52	-	-	-	-	-	-	5	3	2	Ozadi
312	296	16	11	9	2	26	18	8	15	12	3	Baroj

**VILLAGE PRIMARY**  
**C D Block -**

Location Code number	Name of Village	Marginal Workers			Industrial Category					
					Cultivators			Agricultural Labourers		
		Persons	Males	Females	Persons	Males	Females	Persons	Males	Females
1	2	41	42	43	44	45	46	47	48	49
<b>0005</b>	<b>Chhota Udaipur (Total)</b>	<b>39,338</b>	<b>9,356</b>	<b>29,982</b>	<b>7,194</b>	<b>1,203</b>	<b>5,991</b>	<b>29,327</b>	<b>7,130</b>	<b>22,197</b>
<b>0005</b>	<b>Chhota Udaipur (Rural)</b>	<b>39,338</b>	<b>9,356</b>	<b>29,982</b>	<b>7,194</b>	<b>1,203</b>	<b>5,991</b>	<b>29,327</b>	<b>7,130</b>	<b>22,197</b>
<b>0005</b>	<b>Chhota Udaipur (Urban)</b>	-	-	-	-	-	-	-	-	-
	<b>Chhota Udaipur (Rural)</b>									
01384800	Kevdi	171	43	128	6	3	3	163	38	125
01384900	Marchipani	50	11	39	36	7	29	-	-	-
01385000	Singlaja	119	32	87	111	30	81	4	1	3
01385100	Kakadkund	59	17	42	35	9	26	1	-	1
01385200	Rinchhvel	89	35	54	50	10	40	-	-	-
01385300	Dhorkuva	87	30	57	61	14	47	-	-	-
01385400	Gadola	58	19	39	23	10	13	-	-	-
01385500	Kothara	258	84	174	258	84	174	-	-	-
01385600	Mithibor	268	39	229	100	11	89	159	25	134
01385700	Dobachapura	101	27	74	-	-	-	101	27	74
01385800	Dholisimel	88	28	60	1	1	-	87	27	60
01385900	Dungarbhint	97	29	68	4	1	3	87	24	63
01386000	Limbani	117	19	98	-	-	-	117	19	98
01386100	Ranikheda	201	52	149	63	4	59	138	48	90
01386200	Jamli (Jer)	689	279	410	40	25	15	646	251	395
01386300	Dun	212	36	176	205	34	171	-	-	-
01386400	Vadhvan	130	28	102	23	-	23	107	28	79
01386500	Mal	169	20	149	168	19	149	-	-	-
01386600	Dhadagam	245	85	160	18	1	17	227	84	143
01386700	Kumbhani	189	55	134	23	15	8	165	40	125
01386800	Navagam	142	6	136	-	-	-	142	6	136
01386900	Dolariya	1,095	242	853	322	22	300	749	208	541
01387000	Guda	279	29	250	3	-	3	276	29	247
01387100	Mandalva	362	123	239	121	40	81	238	82	156
01387200	Vachalibhint	277	61	216	44	1	43	226	60	166
01387300	Bandibhint	96	46	50	15	7	8	80	38	42
01387400	Alsipur	3	-	3	3	-	3	-	-	-
01387500	Virpur	391	72	319	98	9	89	280	62	218
01387600	Lagami	11	-	11	2	-	2	9	-	9
01387700	Ghoghadev	310	105	205	3	-	3	288	99	189
01387800	Jadiyana	450	125	325	-	-	-	450	125	325
01387900	Sanada	787	279	508	-	-	-	778	275	503
01388000	Koli	548	161	387	3	1	2	540	160	380
01388100	Ukhalvant	127	14	113	66	1	65	61	13	48
01388200	Khodvaniya	187	33	154	4	1	3	183	32	151
01388300	Zoz	690	200	490	129	33	96	493	141	352
01388400	Zinzarvani	224	60	164	8	2	6	205	50	155
01388500	Tenaliya	3	-	3	-	-	-	3	-	3
01388600	Khos	20	12	8	1	-	1	16	10	6
01388700	Kikawada	516	190	326	50	34	16	325	117	208
01388800	Palsanda	567	61	506	125	4	121	437	57	380
01388900	Siloj	210	7	203	-	-	-	205	6	199
01389000	Malu	303	92	211	20	4	16	243	70	173
01389100	Bhilpur	595	161	434	4	2	2	557	145	412
01389200	Chorvana	211	26	185	100	13	87	107	11	96
01389300	Ozadi	71	28	43	63	24	39	7	4	3
01389400	Baroj	733	206	527	11	5	6	625	161	464

PRIMARY CENSUS ABSTRACT

**CENSUS ABSTRACT**  
**Chhota Udaipur**

of Marginal Workers						Non-Workers			Name of Village	Location Code Number
Household Industry Workers			Other Workers							
Persons	Males	Females	Persons	Males	Females	Persons	Males	Females		
50	51	52	53	54	55	56	57	58	2	1
707	175	532	2,110	848	1,262	86,458	41,808	44,650	<b>Chhota Udaipur (Total) 0005</b>	
707	175	532	2,110	848	1,262	86,458	41,808	44,650	<b>Chhota Udaipur (Rural) 0005</b>	
-	-	-	-	-	-	-	-	-	<b>Chhota Udaipur (Urban) 0005</b>	
									<b>Chhota Udaipur (Rural)</b>	
-	-	-	2	2	-	461	239	222	Kevdi	01384800
-	-	-	14	4	10	30	17	13	Marchipani	01384900
2	-	2	2	1	1	164	90	74	Singlaja	01385000
-	-	-	23	8	15	150	69	81	Kakadkund	01385100
-	-	-	39	25	14	141	69	72	Rinchhvel	01385200
-	-	-	26	16	10	184	95	89	Dhorkuva	01385300
-	-	-	35	9	26	169	90	79	Gadola	01385400
-	-	-	-	-	-	226	113	113	Kothara	01385500
7	2	5	2	1	1	1,064	479	585	Mithibor	01385600
-	-	-	-	-	-	138	77	61	Dobachapura	01385700
-	-	-	-	-	-	397	220	177	Dholisimel	01385800
-	-	-	6	4	2	538	277	261	Dungarbhint	01385900
-	-	-	-	-	-	139	78	61	Limbani	01386000
-	-	-	-	-	-	252	131	121	Ranikheda	01386100
1	1	-	2	2	-	686	355	331	Jamli (Jer)	01386200
-	-	-	7	2	5	341	151	190	Dun	01386300
-	-	-	-	-	-	162	83	79	Vadhvan	01386400
-	-	-	1	1	-	157	79	78	Mal	01386500
-	-	-	-	-	-	623	307	316	Dhadagam	01386600
-	-	-	1	-	1	894	350	544	Kumbhani	01386700
-	-	-	-	-	-	534	269	265	Navagam	01386800
5	1	4	19	11	8	1,496	756	740	Dolariya	01386900
-	-	-	-	-	-	1,119	517	602	Guda	01387000
3	1	2	-	-	-	1,077	543	534	Mandalva	01387100
7	-	7	-	-	-	762	382	380	Vachalibhint	01387200
1	1	-	-	-	-	437	194	243	Bandibhint	01387300
-	-	-	-	-	-	356	195	161	Alsipur	01387400
1	-	1	12	1	11	827	425	402	Virpur	01387500
-	-	-	-	-	-	552	258	294	Lagami	01387600
1	1	-	18	5	13	407	204	203	Ghoghadev	01387700
-	-	-	-	-	-	766	393	373	Jadiyana	01387800
-	-	-	9	4	5	624	319	305	Sanada	01387900
2	-	2	3	-	3	1,202	541	661	Koli	01388000
-	-	-	-	-	-	460	207	253	Ukhalvant	01388100
-	-	-	-	-	-	1,070	464	606	Khodvaniya	01388200
53	18	35	15	8	7	2,477	1,096	1,381	Zoz	01388300
-	-	-	11	8	3	425	223	202	Zinzarvani	01388400
-	-	-	-	-	-	52	22	30	Tenaliya	01388500
-	-	-	3	2	1	80	41	39	Khos	01388600
55	17	38	86	22	64	832	413	419	Kikawada	01388700
3	-	3	2	-	2	906	428	478	Palsanda	01388800
1	1	-	4	-	4	324	165	159	Siloj	01388900
2	1	1	38	17	21	383	189	194	Malu	01389000
25	7	18	9	7	2	908	473	435	Bhilpur	01389100
1	1	-	3	1	2	362	185	177	Chorvana	01389200
-	-	-	1	-	1	196	97	99	Ozadi	01389300
96	40	56	1	-	1	1,280	690	590	Baroj	01389400

## VILLAGE PRIMARY

## C D Block -

Location Code Number	Name of Village	Area of Village in Hectares	Number of Households	Total Population (Including Institutional and Houseless Population)			Population in the Age-Group 0-6		
				Persons	Males	Females	Persons	Males	Females
1	2	3	4	5	6	7	8	9	10
01389500	Kachhel (Kanavant)	325.8	195	1,183	627	556	266	138	128
01389600	Antroli	709.5	265	1,832	931	901	450	221	229
01389700	Chiliyavant (Antroli)	717.9	226	1,675	834	841	483	252	231
01389800	Vagalwada	216.2	119	786	398	388	150	72	78
01389900	Mithali	224.3	134	993	469	524	170	81	89
01390000	Gunata	597.7	264	1,946	978	968	474	252	222
01390100	Kol	402.3	185	1,183	591	592	328	156	172
01390200	Bokadiya	428.0	228	1,598	795	803	273	134	139
01390300	Kokadpa	706.8	121	894	418	476	197	93	104
01390400	Mota Rampura	288.5	123	889	424	465	197	94	103
01390500	Nana Rampura	255.0	84	590	301	289	126	70	56
01390600	Odhi	250.6	69	477	234	243	127	57	70
01390700	Bandala	336.0	71	528	257	271	111	55	56
01390800	Balavant	258.0	92	704	352	352	160	85	75
01390900	Rajuvant	243.5	100	711	360	351	164	84	80
01391000	Diyavant	213.6	100	745	362	383	200	100	100
01391100	Koliyathar	227.3	88	606	304	302	142	68	74
01391200	Katarvant	167.2	77	493	255	238	88	40	48
01391300	Bedvi	323.9	73	548	253	295	137	62	75
01391400	Chanduvant	453.7	73	501	245	256	129	65	64
01391500	Kanavant	843.4	172	1,120	569	551	224	108	116
01391600	Potiya	152.7	92	548	271	277	129	64	65
01391700	Ode	414.3	190	1,121	534	587	242	108	134
01391800	Achheta	310.2	154	847	418	429	179	84	95
01391900	Achhala	823.5	374	2,259	1,153	1,106	429	222	207
01392000	Chichod	456.6	302	1,674	868	806	206	112	94
01392100	Rozkuva	371.6	236	1,391	711	680	218	107	111
01392200	Devaliya	802.9	549	3,519	1,779	1,740	545	283	262
01392300	Tejgadh	1,140.1	1,103	6,112	3,136	2,976	920	485	435
01392400	Gungawada	452.9	260	1,481	757	724	266	153	113
01392500	Jaloda	600.8	316	2,115	1,037	1,078	408	199	209
01392600	Vijol	446.4	185	1,123	565	558	247	122	125
01392700	Chilarvant	311.4	194	1,178	592	586	204	101	103
01392800	Zer	1,529.6	374	2,312	1,164	1,148	545	271	274
01392900	Dadigam	519.4	112	651	350	301	151	82	69
01393000	Chathawada	423.8	83	598	291	307	129	62	67
01393100	Padaliya	456.3	185	1,194	590	604	263	139	124
01393200	Lehvant	300.3	124	731	340	391	163	80	83
01393300	Hansda	502.1	127	1,112	558	554	239	135	104
01393400	Timla	261.7	168	1,330	659	671	292	150	142
01393500	Kanas	466.1	175	1,325	659	666	308	153	155
01393600	Bhordali	453.0	146	852	405	447	92	51	41
01393700	Bilvant	306.6	105	675	336	339	78	28	50
01393800	Rozva	327.1	82	802	384	418	190	90	100
01393900	Bhorda	1,000.5	304	2,263	1,137	1,126	447	218	229
01394000	Simalkuva	253.3	89	580	298	282	101	54	47
01394100	Khadakwada	552.8	191	1,413	687	726	251	132	119
01394200	Rangpur (Zoz)	479.1	369	2,432	1,210	1,222	542	274	268
01394300	Nani Sadhli	361.1	228	1,425	725	700	305	163	142
01394400	Chisadiya	566.2	248	1,843	937	906	336	175	161
01394500	Harpalpara	322.6	145	981	483	498	231	115	116

PRIMARY CENSUS ABSTRACT

**CENSUS ABSTRACT**

**Chhota Udaipur**

Scheduled Castes Population			Scheduled Tribes Population			Literates			Name of Village
Persons	Males	Females	Persons	Males	Females	Persons	Males	Females	
11	12	13	14	15	16	17	18	19	2
-	-	-	1,182	626	556	37	28	9	Kachhel (Kanavant)
-	-	-	1,832	931	901	236	166	70	Antroli
-	-	-	1,653	824	829	21	13	8	Chiliyavant (Antroli)
-	-	-	786	398	388	67	53	14	Vagalwada
-	-	-	993	469	524	68	55	13	Mithali
-	-	-	1,858	940	918	104	75	29	Gunata
-	-	-	1,180	589	591	90	66	24	Kol
-	-	-	1,503	749	754	43	34	9	Bokadiya
-	-	-	894	418	476	31	16	15	Kokadpa
5	3	2	877	419	458	142	98	44	Mota Rampura
-	-	-	509	261	248	103	71	32	Nana Rampura
-	-	-	477	234	243	94	54	40	Odhi
-	-	-	528	257	271	119	74	45	Bandala
-	-	-	703	351	352	33	27	6	Balavant
-	-	-	706	357	349	47	36	11	Rajuvant
-	-	-	725	353	372	64	53	11	Diyavant
-	-	-	606	304	302	12	10	2	Koliyathar
-	-	-	487	251	236	130	100	30	Katarvant
-	-	-	548	253	295	29	19	10	Bedvi
-	-	-	501	245	256	31	20	11	Chanduvant
-	-	-	1,120	569	551	60	48	12	Kanavant
-	-	-	543	268	275	121	87	34	Potiya
33	17	16	1,074	511	563	140	114	26	Ode
-	-	-	843	415	428	185	133	52	Achheta
-	-	-	2,259	1,153	1,106	657	432	225	Achhala
1	1	-	1,664	861	803	697	455	242	Chichod
-	-	-	1,388	709	679	614	413	201	Rozkuva
-	-	-	3,514	1,777	1,737	1,200	813	387	Devaliya
644	319	325	4,222	2,176	2,046	2,754	1,738	1,016	Tejgadh
-	-	-	1,481	757	724	393	270	123	Gungawada
181	90	91	1,925	942	983	558	362	196	Jaloda
16	8	8	1,106	556	550	178	127	51	Vijol
232	130	102	946	462	484	303	198	105	Chilarvant
5	3	2	2,307	1,161	1,146	104	87	17	Zer
-	-	-	651	350	301	45	33	12	Dadigam
97	45	52	498	245	253	87	57	30	Chathawada
-	-	-	1,194	590	604	132	114	18	Padaliya
-	-	-	720	335	385	91	58	33	Lehvant
-	-	-	1,107	554	553	21	19	2	Hansda
14	10	4	1,302	641	661	132	100	32	Timla
8	5	3	1,317	654	663	149	128	21	Kanas
-	-	-	834	398	436	112	64	48	Bhordali
-	-	-	667	334	333	22	15	7	Bilvant
-	-	-	802	384	418	34	20	14	Rozva
-	-	-	2,254	1,132	1,122	137	104	33	Bhorda
-	-	-	575	294	281	56	41	15	Simalkuva
91	43	48	1,322	644	678	201	138	63	Khadakwada
56	27	29	2,269	1,119	1,150	396	282	114	Rangpur (Zoz)
97	53	44	1,279	648	631	87	75	12	Nani Sadhli
-	-	-	1,836	933	903	116	89	27	Chisadiya
-	-	-	981	483	498	108	85	23	Harpalpura



## VILLAGE PRIMARY

## C D Block -

Location Code Number	Name of Village	Illiterates			Total Workers			Main Workers		
		Persons	Males	Females	Persons	Males	Females	Persons	Males	Females
		20	21	22	23	24	25	26	27	28
01389500	Kachhel (Kanavant)	1,146	599	547	603	321	282	379	260	119
01389600	Antroli	1,596	765	831	856	441	415	554	401	153
01389700	Chiliyavant (Antroli)	1,654	821	833	794	395	399	258	254	4
01389800	Vagalwada	719	345	374	454	221	233	123	119	4
01389900	Mithali	925	414	511	459	220	239	144	143	1
01390000	Gunata	1,842	903	939	1,111	539	572	345	324	21
01390100	Kol	1,093	525	568	536	274	262	400	273	127
01390200	Bokadiya	1,555	761	794	950	487	463	259	253	6
01390300	Kokadpa	863	402	461	478	222	256	120	115	5
01390400	Mota Rampura	747	326	421	442	208	234	155	153	2
01390500	Nana Rampura	487	230	257	290	146	144	87	87	-
01390600	Odhi	383	180	203	241	121	120	112	112	-
01390700	Bandala	409	183	226	286	129	157	202	107	95
01390800	Balavant	671	325	346	369	177	192	369	177	192
01390900	Rajuvant	664	324	340	356	192	164	347	187	160
01391000	Diyavant	681	309	372	370	179	191	132	130	2
01391100	Koliyathar	594	294	300	341	175	166	127	111	16
01391200	Katarvant	363	155	208	261	127	134	83	79	4
01391300	Bedvi	519	234	285	256	119	137	73	72	1
01391400	Chanduvant	470	225	245	75	70	5	73	70	3
01391500	Kanavant	1,060	521	539	339	271	68	205	203	2
01391600	Potiya	427	184	243	293	149	144	114	111	3
01391700	Ode	981	420	561	563	281	282	321	228	93
01391800	Achheta	662	285	377	233	232	1	233	232	1
01391900	Achhala	1,602	721	881	1,196	595	601	584	462	122
01392000	Chichod	977	413	564	900	457	443	646	421	225
01392100	Rozkuva	777	298	479	722	357	365	403	326	77
01392200	Devaliya	2,319	966	1,353	2,046	1,000	1,046	1,689	985	704
01392300	Tejgadh	3,358	1,398	1,960	2,676	1,677	999	1,986	1,538	448
01392400	Gungawada	1,088	487	601	994	489	505	417	410	7
01392500	Jaloda	1,557	675	882	911	485	426	901	482	419
01392600	Vijol	945	438	507	598	303	295	216	192	24
01392700	Chilarvant	875	394	481	517	285	232	250	243	7
01392800	Zer	2,208	1,077	1,131	920	559	361	606	520	86
01392900	Dadigam	606	317	289	437	226	211	302	226	76
01393000	Chathawada	511	234	277	374	192	182	135	110	25
01393100	Padaliya	1,062	476	586	640	309	331	325	278	47
01393200	Lehvant	640	282	358	384	182	202	146	127	19
01393300	Hansda	1,091	539	552	485	243	242	127	126	1
01393400	Timla	1,198	559	639	695	336	359	336	225	111
01393500	Kanas	1,176	531	645	653	318	335	474	280	194
01393600	Bhordali	740	341	399	547	262	285	180	170	10
01393700	Bilvant	653	321	332	350	191	159	110	104	6
01393800	Rozva	768	364	404	231	157	74	141	135	6
01393900	Bhorda	2,126	1,033	1,093	1,151	601	550	502	445	57
01394000	Simalkuva	524	257	267	327	163	164	150	128	22
01394100	Khadakwada	1,212	549	663	805	391	414	199	191	8
01394200	Rangpur (Zoz)	2,036	928	1,108	1,312	670	642	583	484	99
01394300	Nani Sadhli	1,338	650	688	789	390	399	317	312	5
01394400	Chisadiya	1,727	848	879	1,093	554	539	804	473	331
01394500	Harpalpura	873	398	475	466	230	236	151	146	5

PRIMARY CENSUS ABSTRACT

**CENSUS ABSTRACT**

**Chhota Udaipur**

Industrial Category of Main Workers												Name of Village
Cultivators			Agricultural Labourers			Household Industry Workers			Other Workers			
Persons	Males	Females	Persons	Males	Females	Persons	Males	Females	Persons	Males	Females	2
29	30	31	32	33	34	35	36	37	38	39	40	
183	103	80	117	110	7	1	-	1	78	47	31	Kachhel (Kanavant)
313	225	88	98	58	40	1	-	1	142	118	24	Antroli
229	225	4	26	26	-	-	-	-	3	3	-	Chiliyavant (Antroli)
118	115	3	3	3	-	-	-	-	2	1	1	Vagalwada
136	136	-	6	5	1	-	-	-	2	2	-	Mithali
335	318	17	8	4	4	-	-	-	2	2	-	Gunata
259	232	27	134	36	98	1	-	1	6	5	1	Kol
192	187	5	64	63	1	1	1	-	2	2	-	Bokadiya
112	108	4	8	7	1	-	-	-	-	-	-	Kokadpa
150	148	2	-	-	-	4	4	-	1	1	-	Mota Rampura
85	85	-	1	1	-	-	-	-	1	1	-	Nana Rampura
109	109	-	1	1	-	2	2	-	-	-	-	Odhi
96	86	10	106	21	85	-	-	-	-	-	-	Bandala
11	5	6	357	171	186	-	-	-	1	1	-	Balavant
306	166	140	31	14	17	1	1	-	9	6	3	Rajuvant
129	127	2	1	1	-	-	-	-	2	2	-	Diyavant
80	80	-	47	31	16	-	-	-	-	-	-	Koliyathar
69	68	1	12	9	3	-	-	-	2	2	-	Katarvant
73	72	1	-	-	-	-	-	-	-	-	-	Bedvi
71	69	2	2	1	1	-	-	-	-	-	-	Chanduvant
162	161	1	43	42	1	-	-	-	-	-	-	Kanavant
98	96	2	1	1	-	7	7	-	8	7	1	Potiya
235	150	85	13	10	3	56	54	2	17	14	3	Ode
225	224	1	-	-	-	1	1	-	7	7	-	Achheta
542	439	103	16	6	10	-	-	-	26	17	9	Achhala
537	341	196	84	59	25	1	1	-	24	20	4	Chichod
349	294	55	36	15	21	-	-	-	18	17	1	Rozkuva
1,497	852	645	108	65	43	26	16	10	58	52	6	Devaliya
557	410	147	629	468	161	58	51	7	742	609	133	Tejgadh
309	306	3	93	90	3	1	1	-	14	13	1	Gungawada
468	265	203	323	164	159	94	41	53	16	12	4	Jaloda
188	179	9	21	6	15	4	4	-	3	3	-	Vijol
108	107	1	79	77	2	28	26	2	35	33	2	Chilarvant
195	168	27	130	78	52	3	3	-	278	271	7	Zer
81	81	-	-	-	-	-	-	-	221	145	76	Dadigam
104	84	20	-	-	-	24	22	2	7	4	3	Chathawada
231	211	20	13	6	7	-	-	-	81	61	20	Padaliya
95	86	9	6	5	1	-	-	-	45	36	9	Lehvant
127	126	1	-	-	-	-	-	-	-	-	-	Hansda
301	191	110	24	24	-	4	3	1	7	7	-	Timla
140	118	22	206	145	61	6	3	3	122	14	108	Kanas
149	144	5	28	24	4	3	2	1	-	-	-	Bhordali
104	102	2	4	2	2	-	-	-	2	-	2	Bilvant
127	125	2	5	3	2	7	6	1	2	1	1	Rozva
463	417	46	16	13	3	3	2	1	20	13	7	Bhorda
34	29	5	111	94	17	-	-	-	5	5	-	Simalkuva
164	158	6	4	2	2	23	23	-	8	8	-	Khadakwada
439	374	65	49	35	14	57	38	19	38	37	1	Rangpur (Zoz)
297	294	3	6	6	-	1	-	1	13	12	1	Nani Sadhli
297	281	16	463	161	302	9	8	1	35	23	12	Chisadiya
151	146	5	-	-	-	-	-	-	-	-	-	Harpalpura

**VILLAGE PRIMARY**  
**C D Block -**

Location Code number	Name of Village	Marginal Workers			Industrial Category					
					Cultivators			Agricultural Labourers		
		Persons	Males	Females	Persons	Males	Females	Persons	Males	Females
1	2	41	42	43	44	45	46	47	48	49
01389500	Kachhel (Kanavant)	224	61	163	11	5	6	109	11	98
01389600	Antroli	302	40	262	101	5	96	142	14	128
01389700	Chiliyavant (Antroli)	536	141	395	4	2	2	532	139	393
01389800	Vagalwada	331	102	229	6	4	2	325	98	227
01389900	Mithali	315	77	238	1	1	-	314	76	238
01390000	Gunata	766	215	551	4	1	3	759	213	546
01390100	Kol	136	1	135	114	1	113	20	-	20
01390200	Bokadiya	691	234	457	40	10	30	651	224	427
01390300	Kokadpa	358	107	251	185	35	150	173	72	101
01390400	Mota Rampura	287	55	232	2	1	1	284	53	231
01390500	Nana Rampura	203	59	144	-	-	-	201	58	143
01390600	Odhi	129	9	120	-	-	-	129	9	120
01390700	Bandala	84	22	62	1	1	-	83	21	62
01390800	Balavant	-	-	-	-	-	-	-	-	-
01390900	Rajuvant	9	5	4	1	1	-	-	-	-
01391000	Diyavant	238	49	189	3	1	2	224	45	179
01391100	Koliyathar	214	64	150	-	-	-	214	64	150
01391200	Katarvant	178	48	130	12	3	9	166	45	121
01391300	Bedvi	183	47	136	-	-	-	182	46	136
01391400	Chanduvant	2	-	2	-	-	-	-	-	-
01391500	Kanavant	134	68	66	2	1	1	104	42	62
01391600	Potiya	179	38	141	158	30	128	17	6	11
01391700	Ode	242	53	189	64	8	56	93	24	69
01391800	Achheta	-	-	-	-	-	-	-	-	-
01391900	Achhala	612	133	479	266	16	250	312	103	209
01392000	Chichod	254	36	218	16	4	12	234	32	202
01392100	Rozkuva	319	31	288	142	17	125	170	13	157
01392200	Devaliya	357	15	342	211	2	209	141	11	130
01392300	Tejgadh	690	139	551	57	8	49	515	83	432
01392400	Gungawada	577	79	498	4	1	3	535	57	478
01392500	Jaloda	10	3	7	-	-	-	7	-	7
01392600	Vijol	382	111	271	-	-	-	375	108	267
01392700	Chilarvant	267	42	225	12	1	11	216	35	181
01392800	Zer	314	39	275	20	2	18	211	12	199
01392900	Dadigam	135	-	135	134	-	134	1	-	1
01393000	Chathawada	239	82	157	5	-	5	221	78	143
01393100	Padaliya	315	31	284	26	6	20	284	24	260
01393200	Lehvant	238	55	183	186	34	152	35	17	18
01393300	Hansda	358	117	241	5	2	3	353	115	238
01393400	Timla	359	111	248	117	12	105	233	95	138
01393500	Kanas	179	38	141	3	1	2	123	24	99
01393600	Bhordali	367	92	275	4	2	2	360	88	272
01393700	Bilvant	240	87	153	-	-	-	225	82	143
01393800	Rozva	90	22	68	1	1	-	89	21	68
01393900	Bhorda	649	156	493	10	6	4	563	117	446
01394000	Simalkuva	177	35	142	8	3	5	162	32	130
01394100	Khadakwada	606	200	406	3	1	2	557	190	367
01394200	Rangpur (Zoz)	729	186	543	131	29	102	581	151	430
01394300	Nani Sadhli	472	78	394	12	3	9	452	74	378
01394400	Chisadiya	289	81	208	24	10	14	248	66	182
01394500	Harpalpura	315	84	231	1	1	-	314	83	231

PRIMARY CENSUS ABSTRACT

**CENSUS ABSTRACT**

**Chhota Udaipur**

of Marginal Workers						Non-Workers			Name of Village	Location Code Number
Household Industry Workers			Other Workers							
Persons	Males	Females	Persons	Males	Females	Persons	Males	Females		
50	51	52	53	54	55	56	57	58	2	1
-	-	-	104	45	59	580	306	274	Kachhel (Kanavant)	01389500
-	-	-	59	21	38	976	490	486	Antroli	01389600
-	-	-	-	-	-	881	439	442	Chiliyavant (Antroli)	01389700
-	-	-	-	-	-	332	177	155	Vagalwada	01389800
-	-	-	-	-	-	534	249	285	Mithali	01389900
1	-	1	2	1	1	835	439	396	Gunata	01390000
1	-	1	1	-	1	647	317	330	Kol	01390100
-	-	-	-	-	-	648	308	340	Bokadiya	01390200
-	-	-	-	-	-	416	196	220	Kokadpa	01390300
1	1	-	-	-	-	447	216	231	Mota Rampura	01390400
1	-	1	1	1	-	300	155	145	Nana Rampura	01390500
-	-	-	-	-	-	236	113	123	Odhi	01390600
-	-	-	-	-	-	242	128	114	Bandala	01390700
-	-	-	-	-	-	335	175	160	Balavant	01390800
-	-	-	8	4	4	355	168	187	Rajuvant	01390900
-	-	-	11	3	8	375	183	192	Diyavant	01391000
-	-	-	-	-	-	265	129	136	Koliyathar	01391100
-	-	-	-	-	-	232	128	104	Katarvant	01391200
-	-	-	1	1	-	292	134	158	Bedvi	01391300
-	-	-	2	-	2	426	175	251	Chanduvant	01391400
-	-	-	28	25	3	781	298	483	Kanavant	01391500
2	1	1	2	1	1	255	122	133	Potiya	01391600
82	19	63	3	2	1	558	253	305	Ode	01391700
-	-	-	-	-	-	614	186	428	Achheta	01391800
-	-	-	34	14	20	1,063	558	505	Achhala	01391900
1	-	1	3	-	3	774	411	363	Chichod	01392000
-	-	-	7	1	6	669	354	315	Rozkuva	01392100
1	-	1	4	2	2	1,473	779	694	Devaliya	01392200
24	3	21	94	45	49	3,436	1,459	1,977	Tejgadh	01392300
-	-	-	38	21	17	487	268	219	Gungawada	01392400
3	3	-	-	-	-	1,204	552	652	Jaloda	01392500
7	3	4	-	-	-	525	262	263	Vijol	01392600
32	4	28	7	2	5	661	307	354	Chilarvant	01392700
-	-	-	83	25	58	1,392	605	787	Zer	01392800
-	-	-	-	-	-	214	124	90	Dadigam	01392900
-	-	-	13	4	9	224	99	125	Chathawada	01393000
-	-	-	5	1	4	554	281	273	Padaliya	01393100
-	-	-	17	4	13	347	158	189	Lehvant	01393200
-	-	-	-	-	-	627	315	312	Hansda	01393300
-	-	-	9	4	5	635	323	312	Timla	01393400
-	-	-	53	13	40	672	341	331	Kanas	01393500
3	2	1	-	-	-	305	143	162	Bhordali	01393600
-	-	-	15	5	10	325	145	180	Bilvant	01393700
-	-	-	-	-	-	571	227	344	Rozva	01393800
-	-	-	76	33	43	1,112	536	576	Bhorda	01393900
1	-	1	6	-	6	253	135	118	Simalkuva	01394000
44	8	36	2	1	1	608	296	312	Khadakwada	01394100
15	5	10	2	1	1	1,120	540	580	Rangpur (Zoz)	01394200
2	-	2	6	1	5	636	335	301	Nani Sadhli	01394300
-	-	-	17	5	12	750	383	367	Chisadiya	01394400
-	-	-	-	-	-	515	253	262	Harpalpura	01394500

## VILLAGE PRIMARY

## C D Block -

Location Code Number	Name of Village	Area of Village in Hectares	Number of Households	Total Population (Including Institutional and Houseless Population)			Population in the Age-Group 0-6		
				Persons	Males	Females	Persons	Males	Females
1	2	3	4	5	6	7	8	9	10
01394600	Nakamli	492.3	103	806	394	412	190	92	98
01394700	Ambala	898.2	379	2,495	1,272	1,223	514	274	240
01394800	Vanar	954.4	224	1,310	676	634	258	138	120
01394900	Malaja	425.2	318	1,791	909	882	373	175	198
01395000	Khajuriya	550.8	321	2,259	1,159	1,100	429	214	215
01395100	Dumali	566.8	375	1,991	1,001	990	315	162	153
01395200	Talav Faliya	205.0	144	922	471	451	184	91	93
01395300	Raysingpura (Harvant)	615.3	379	2,115	1,074	1,041	353	199	154
01395400	Maldhi	362.3	164	960	482	478	177	91	86
01395500	Puniyavant	533.8	311	1,900	975	925	267	137	130
01395600	Ekalbara	658.2	284	1,788	913	875	305	159	146
01395700	Kasara	302.0	102	586	292	294	102	45	57
01395800	Jamla	661.1	319	2,012	1,021	991	384	183	201
01395900	Surkheda	676.5	176	1,259	666	593	265	147	118
01396000	Dhamodi	196.0	79	539	246	293	109	43	66
01396100	Sursi	382.1	67	472	231	241	118	57	61
01396200	Moti Sadhli	704.7	368	2,503	1,229	1,274	519	248	271
01396300	Judavant	258.4	121	823	411	412	170	83	87
01396400	Ferkuva	336.7	180	1,345	674	671	308	161	147
01396500	Khadkhad	464.1	307	1,921	960	961	326	163	163
01396600	Bodgam	1,052.3	239	1,708	839	869	415	221	194
01396700	Tundva	1,502.4	261	1,817	918	899	365	190	175
01396800	Kachhel	175.6	137	819	438	381	122	71	51
01396900	Vasedi	590.0	391	2,443	1,278	1,165	271	140	131
01397000	Khuntaliya	263.0	131	865	393	472	171	86	85
01397100	Dhandhoda	719.1	486	2,717	1,408	1,309	432	225	207
01397200	Dharmaj	366.6	22	99	49	50	16	10	6
01397300	Harvant	481.5	243	1,293	645	648	221	111	110
01397400	Simal Faliya	611.9	323	1,598	827	771	221	106	115
01397500	Padharvant	306.1	222	1,263	654	609	231	130	101
01397600	Oliamba	510.3	243	1,362	724	638	243	141	102
01397700	Ghelvant	368.2	294	1,634	886	748	234	140	94
01397800	Runvad	720.4	167	1,041	512	529	196	88	108
01397900	Juna Udaipur	361.3	6	25	12	13	3	3	-
01398000	Gabadiya	862.4	166	1,056	531	525	225	114	111
01398100	Manka (Chhota Udaipur)	124.3	64	415	217	198	75	43	32
01398200	Nalej	633.0	175	1,065	549	516	175	95	80
01398300	Bopa	390.4	180	1,202	669	533	207	119	88
01398400	Chokdi	886.9	132	727	364	363	150	72	78
01398500	Bhensa	696.5	36	230	115	115	39	22	17
01398600	Gondariya	439.9	38	226	114	112	33	20	13
01398700	Piplej	1,114.3	136	829	411	418	171	90	81
01398800	Ganthiya	565.0	198	1,144	566	578	239	111	128
01398900	Singla	1,406.3	224	1,230	616	614	272	131	141
01399000	Luni	486.5	224	1,127	567	560	238	124	114
01399100	Badvav	229.1	122	588	283	305	116	58	58

PRIMARY CENSUS ABSTRACT

**CENSUS ABSTRACT**

**Chhota Udaipur**

Scheduled Castes Population			Scheduled Tribes Population			Literates			Name of Village
Persons	Males	Females	Persons	Males	Females	Persons	Males	Females	
11	12	13	14	15	16	17	18	19	2
-	-	-	779	384	395	68	49	19	Nakamli
246	129	117	1,907	960	947	614	409	205	Ambala
12	5	7	1,298	671	627	177	130	47	Vanar
-	-	-	1,787	907	880	319	222	97	Malaja
-	-	-	2,249	1,154	1,095	504	367	137	Khajuriya
167	76	91	1,799	915	884	782	492	290	Dumali
-	-	-	922	471	451	328	230	98	Talav Faliya
-	-	-	2,115	1,074	1,041	590	431	159	Raysingpura (Harvant)
-	-	-	960	482	478	146	124	22	Maldhi
3	3	-	1,789	914	875	900	605	295	Puniyavant
-	-	-	1,788	913	875	174	125	49	Ekalbara
-	-	-	586	292	294	90	63	27	Kasara
13	5	8	1,808	923	885	210	162	48	Jamla
-	-	-	1,256	663	593	311	220	91	Surkheda
-	-	-	529	241	288	91	60	31	Dhamodi
-	-	-	438	211	227	49	33	16	Sursi
159	79	80	2,336	1,146	1,190	361	255	106	Moti Sadhli
-	-	-	810	403	407	155	106	49	Judavant
8	6	2	1,337	668	669	143	117	26	Ferkuva
38	22	16	1,883	938	945	180	128	52	Khadkhad
-	-	-	1,705	836	869	36	25	11	Bodgam
85	45	40	1,732	873	859	39	25	14	Tundva
379	209	170	423	219	204	270	175	95	Kachhel
274	161	113	1,785	930	855	1,030	609	421	Vasedi
29	15	14	816	366	450	268	140	128	Khuntaliya
661	340	321	2,020	1,050	970	1,243	803	440	Dhandhoda
-	-	-	80	42	38	26	15	11	Dharmaj
-	-	-	1,197	598	599	377	234	143	Harvant
88	46	42	1,499	775	724	568	339	229	Simal Faliya
38	24	14	1,225	630	595	287	208	79	Padharvant
-	-	-	1,362	724	638	385	296	89	Oliamba
365	206	159	1,189	636	553	713	478	235	Ghelvant
-	-	-	1,040	511	529	281	230	51	Runvad
-	-	-	25	12	13	-	-	-	Juna Udaipur
-	-	-	1,056	531	525	139	91	48	Gabadiya
-	-	-	415	217	198	84	61	23	Manka (Chhota Udaipur)
-	-	-	1,051	541	510	299	201	98	Nalej
-	-	-	1,202	669	533	304	218	86	Bopa
-	-	-	727	364	363	68	47	21	Chokdi
-	-	-	230	115	115	52	28	24	Bhensa
-	-	-	226	114	112	67	40	27	Gondariya
-	-	-	821	407	414	130	100	30	Piplej
-	-	-	1,138	561	577	96	74	22	Ganthiya
-	-	-	1,223	612	611	318	232	86	Singla
-	-	-	1,117	563	554	165	121	44	Luni
-	-	-	588	283	305	153	113	40	Badvav

## VILLAGE PRIMARY

## C D Block -

Location Code Number	Name of Village	Illiterates			Total Workers			Main Workers		
		Persons	Males	Females	Persons	Males	Females	Persons	Males	Females
		20	21	22	23	24	25	26	27	28
01394600	Nakamli	738	345	393	385	182	203	99	95	4
01394700	Ambala	1,881	863	1,018	1,240	642	598	624	538	86
01394800	Vanar	1,133	546	587	736	373	363	434	341	93
01394900	Malaja	1,472	687	785	976	494	482	438	333	105
01395000	Khajuriya	1,755	792	963	1,352	686	666	907	587	320
01395100	Dumali	1,209	509	700	1,227	628	599	894	526	368
01395200	Talav Faliya	594	241	353	426	272	154	339	265	74
01395300	Raysingpura (Harvant)	1,525	643	882	1,245	603	642	999	556	443
01395400	Maldhi	814	358	456	553	276	277	495	272	223
01395500	Puniyavant	1,000	370	630	1,080	528	552	1,056	523	533
01395600	Ekalbara	1,614	788	826	797	526	271	738	510	228
01395700	Kasara	496	229	267	389	208	181	98	96	2
01395800	Jamla	1,802	859	943	1,149	605	544	707	507	200
01395900	Surkheda	948	446	502	646	348	298	623	348	275
01396000	Dhamodi	448	186	262	366	172	194	78	75	3
01396100	Sursi	423	198	225	241	121	120	72	68	4
01396200	Moti Sadhli	2,142	974	1,168	1,518	744	774	676	540	136
01396300	Judavant	668	305	363	445	219	226	193	183	10
01396400	Ferkuva	1,202	557	645	729	363	366	544	273	271
01396500	Khadkhad	1,741	832	909	1,067	533	534	702	418	284
01396600	Bodgam	1,672	814	858	884	444	440	698	385	313
01396700	Tundva	1,778	893	885	1,137	552	585	340	325	15
01396800	Kachhel	549	263	286	501	255	246	225	198	27
01396900	Vasedi	1,413	669	744	902	567	335	558	487	71
01397000	Khuntaliya	597	253	344	266	214	52	264	213	51
01397100	Dhandhoda	1,474	605	869	1,340	828	512	879	737	142
01397200	Dharmaj	73	34	39	55	26	29	28	26	2
01397300	Harvant	916	411	505	843	408	435	361	353	8
01397400	Simal Faliya	1,030	488	542	726	369	357	377	365	12
01397500	Padharvant	976	446	530	803	391	412	315	299	16
01397600	Oliamba	977	428	549	772	391	381	419	357	62
01397700	Ghelvant	921	408	513	683	417	266	423	392	31
01397800	Runvad	760	282	478	271	266	5	271	266	5
01397900	Juna Udaipur	25	12	13	14	7	7	6	6	-
01398000	Gabadiya	917	440	477	572	289	283	502	258	244
01398100	Manka (Chhota Udaipur)	331	156	175	231	112	119	96	95	1
01398200	Nalej	766	348	418	686	358	328	639	352	287
01398300	Bopa	898	451	447	657	341	316	222	220	2
01398400	Chokdi	659	317	342	467	228	239	230	177	53
01398500	Bhensa	178	87	91	123	60	63	74	60	14
01398600	Gondariya	159	74	85	143	69	74	124	68	56
01398700	Piplej	699	311	388	445	233	212	434	229	205
01398800	Ganthiya	1,048	492	556	704	355	349	588	324	264
01398900	Singla	912	384	528	746	381	365	648	373	275
01399000	Luni	962	446	516	649	314	335	343	311	32
01399100	Badvav	435	170	265	219	166	53	173	163	10

PRIMARY CENSUS ABSTRACT

**CENSUS ABSTRACT**

**Chhota Udaipur**

Industrial Category of Main Workers												Name of Village
Cultivators			Agricultural Labourers			Household Industry Workers			Other Workers			
Persons	Males	Females	Persons	Males	Females	Persons	Males	Females	Persons	Males	Females	2
29	30	31	32	33	34	35	36	37	38	39	40	
96	92	4	2	2	-	-	-	-	1	1	-	Nakamli
244	217	27	35	23	12	80	64	16	265	234	31	Ambala
176	137	39	22	15	7	6	3	3	230	186	44	Vanar
283	224	59	55	13	42	1	1	-	99	95	4	Malaja
656	414	242	153	82	71	1	1	-	97	90	7	Khajuriya
714	417	297	42	22	20	54	15	39	84	72	12	Dumali
178	149	29	149	108	41	-	-	-	12	8	4	Talav Faliya
622	354	268	333	162	171	-	-	-	44	40	4	Raysingpura (Harvant)
299	161	138	193	109	84	-	-	-	3	2	1	Maldhi
29	16	13	949	440	509	-	-	-	78	67	11	Puniyavant
330	233	97	125	50	75	1	-	1	282	227	55	Ekalbara
91	90	1	3	2	1	1	1	-	3	3	-	Kasara
288	217	71	49	38	11	60	51	9	310	201	109	Jamla
322	208	114	151	36	115	-	-	-	150	104	46	Surkheda
73	72	1	3	1	2	2	2	-	-	-	-	Dhamodi
71	67	4	-	-	-	-	-	-	1	1	-	Sursi
407	361	46	186	115	71	43	31	12	40	33	7	Moti Sadhli
121	121	-	49	41	8	-	-	-	23	21	2	Judavant
130	127	3	121	112	9	1	1	-	292	33	259	Ferkuva
368	344	24	132	61	71	1	-	1	201	13	188	Khadkhad
509	282	227	165	89	76	3	2	1	21	12	9	Bodgam
327	316	11	8	5	3	5	4	1	-	-	-	Tundva
72	70	2	22	10	12	29	24	5	102	94	8	Kachhel
125	118	7	3	2	1	-	-	-	430	367	63	Vasedi
41	41	-	-	-	-	5	5	-	218	167	51	Khuntaliya
403	358	45	225	145	80	14	11	3	237	223	14	Dhandhoda
28	26	2	-	-	-	-	-	-	-	-	-	Dharmaj
319	314	5	27	24	3	1	1	-	14	14	-	Harvant
265	260	5	91	89	2	11	8	3	10	8	2	Simal Faliya
214	209	5	62	51	11	-	-	-	39	39	-	Padharvant
234	230	4	132	84	48	2	2	-	51	41	10	Oliamba
100	85	15	43	37	6	33	31	2	247	239	8	Ghelvant
147	146	1	32	32	-	-	-	-	92	88	4	Runvad
6	6	-	-	-	-	-	-	-	-	-	-	Juna Udaipur
365	189	176	88	42	46	-	-	-	49	27	22	Gabadiya
87	87	-	-	-	-	8	8	-	1	-	1	Manka (Chhota Udaipur)
426	253	173	147	66	81	-	-	-	66	33	33	Nalej
215	214	1	1	1	-	-	-	-	6	5	1	Bopa
222	171	51	6	5	1	-	-	-	2	1	1	Chokdi
71	57	14	1	1	-	-	-	-	2	2	-	Bhensa
50	38	12	35	5	30	-	-	-	39	25	14	Gondariya
247	110	137	90	47	43	-	-	-	97	72	25	Piplej
436	258	178	94	34	60	-	-	-	58	32	26	Ganthiya
369	202	167	184	99	85	-	-	-	95	72	23	Singla
228	218	10	67	59	8	1	1	-	47	33	14	Luni
144	142	2	19	12	7	-	-	-	10	9	1	Badvav



## VILLAGE PRIMARY

## C D Block -

Location Code number	Name of Village	Marginal Workers			Industrial Category					
					Cultivators			Agricultural Labourers		
		Persons	Males	Females	Persons	Males	Females	Persons	Males	Females
1	2	41	42	43	44	45	46	47	48	49
01394600	Nakamli	286	87	199	-	-	-	286	87	199
01394700	Ambala	616	104	512	89	14	75	338	40	298
01394800	Vanar	302	32	270	97	5	92	194	24	170
01394900	Malaja	538	161	377	29	22	7	479	112	367
01395000	Khajuriya	445	99	346	107	32	75	313	50	263
01395100	Dumali	333	102	231	29	14	15	236	72	164
01395200	Talav Faliya	87	7	80	83	7	76	4	-	4
01395300	Raysingpura (Harvant)	246	47	199	107	11	96	135	33	102
01395400	Maldhi	58	4	54	21	-	21	37	4	33
01395500	Puniyavant	24	5	19	-	-	-	1	-	1
01395600	Ekalbara	59	16	43	-	-	-	38	5	33
01395700	Kasara	291	112	179	5	4	1	262	91	171
01395800	Jamla	442	98	344	8	3	5	370	89	281
01395900	Surkheda	23	-	23	2	-	2	19	-	19
01396000	Dhamodi	288	97	191	10	4	6	266	84	182
01396100	Sursi	169	53	116	-	-	-	169	53	116
01396200	Moti Sadhli	842	204	638	309	57	252	420	105	315
01396300	Judavant	252	36	216	1	1	-	246	33	213
01396400	Ferkuva	185	90	95	-	-	-	19	16	3
01396500	Khadkhad	365	115	250	7	2	5	336	101	235
01396600	Bodgam	186	59	127	2	1	1	175	54	121
01396700	Tundva	797	227	570	10	4	6	780	222	558
01396800	Kachhel	276	57	219	6	-	6	242	44	198
01396900	Vasedi	344	80	264	4	3	1	155	31	124
01397000	Khuntaliya	2	1	1	-	-	-	-	-	-
01397100	Dhandhoda	461	91	370	10	6	4	427	75	352
01397200	Dharmaj	27	-	27	27	-	27	-	-	-
01397300	Harvant	482	55	427	349	28	321	128	27	101
01397400	Simal Faliya	349	4	345	131	1	130	208	1	207
01397500	Padharvant	488	92	396	63	18	45	410	59	351
01397600	Oliamba	353	34	319	166	27	139	185	7	178
01397700	Ghelvant	260	25	235	125	5	120	103	5	98
01397800	Runvad	-	-	-	-	-	-	-	-	-
01397900	Juna Udaipur	8	1	7	-	-	-	8	1	7
01398000	Gabadiya	70	31	39	4	2	2	20	9	11
01398100	Manka (Chhota Udaipur)	135	17	118	1	1	-	134	16	118
01398200	Nalej	47	6	41	7	2	5	40	4	36
01398300	Bopa	435	121	314	428	120	308	7	1	6
01398400	Chokdi	237	51	186	228	50	178	8	1	7
01398500	Bhensa	49	-	49	38	-	38	3	-	3
01398600	Gondariya	19	1	18	1	-	1	12	-	12
01398700	Piplej	11	4	7	4	-	4	6	3	3
01398800	Ganthiya	116	31	85	7	-	7	79	21	58
01398900	Singla	98	8	90	57	5	52	38	3	35
01399000	Luni	306	3	303	95	1	94	181	-	181
01399100	Badvav	46	3	43	-	-	-	46	3	43

PRIMARY CENSUS ABSTRACT

**CENSUS ABSTRACT**

**Chhota Udaipur**

of Marginal Workers						Non-Workers			Name of Village	Location Code Number
Household Industry Workers			Other Workers							
Persons	Males	Females	Persons	Males	Females	Persons	Males	Females		
50	51	52	53	54	55	56	57	58	2	1
-	-	-	-	-	-	421	212	209	Nakamli	01394600
64	7	57	125	43	82	1,255	630	625	Ambala	01394700
1	-	1	10	3	7	574	303	271	Vanar	01394800
-	-	-	30	27	3	815	415	400	Malaja	01394900
1	-	1	24	17	7	907	473	434	Khajuriya	01395000
9	3	6	59	13	46	764	373	391	Dumali	01395100
-	-	-	-	-	-	496	199	297	Talav Faliya	01395200
-	-	-	4	3	1	870	471	399	Raysingpura (Harvant)	01395300
-	-	-	-	-	-	407	206	201	Maldhi	01395400
-	-	-	23	5	18	820	447	373	Puniyavant	01395500
-	-	-	21	11	10	991	387	604	Ekalbara	01395600
1	1	-	23	16	7	197	84	113	Kasara	01395700
48	2	46	16	4	12	863	416	447	Jamla	01395800
-	-	-	2	-	2	613	318	295	Surkheda	01395900
4	4	-	8	5	3	173	74	99	Dhamodi	01396000
-	-	-	-	-	-	231	110	121	Sursi	01396100
31	3	28	82	39	43	985	485	500	Moti Sadhli	01396200
-	-	-	5	2	3	378	192	186	Judavant	01396300
12	-	12	154	74	80	616	311	305	Ferkuva	01396400
3	2	1	19	10	9	854	427	427	Khadkhad	01396500
-	-	-	9	4	5	824	395	429	Bodgam	01396600
6	-	6	1	1	-	680	366	314	Tundva	01396700
11	3	8	17	10	7	318	183	135	Kachhel	01396800
-	-	-	185	46	139	1,541	711	830	Vasedi	01396900
-	-	-	2	1	1	599	179	420	Khuntaliya	01397000
2	-	2	22	10	12	1,377	580	797	Dhandhoda	01397100
-	-	-	-	-	-	44	23	21	Dharmaj	01397200
3	-	3	2	-	2	450	237	213	Harvant	01397300
9	2	7	1	-	1	872	458	414	Simal Faliya	01397400
2	2	-	13	13	-	460	263	197	Padharvant	01397500
-	-	-	2	-	2	590	333	257	Oliamba	01397600
13	5	8	19	10	9	951	469	482	Ghelvant	01397700
-	-	-	-	-	-	770	246	524	Runvad	01397800
-	-	-	-	-	-	11	5	6	Juna Udaipur	01397900
-	-	-	46	20	26	484	242	242	Gabadiya	01398000
-	-	-	-	-	-	184	105	79	Manka (Chhota Udaipur)	01398100
-	-	-	-	-	-	379	191	188	Nalej	01398200
-	-	-	-	-	-	545	328	217	Bopa	01398300
-	-	-	1	-	1	260	136	124	Chokdi	01398400
-	-	-	8	-	8	107	55	52	Bhensa	01398500
-	-	-	6	1	5	83	45	38	Gondariya	01398600
-	-	-	1	1	-	384	178	206	Piplej	01398700
-	-	-	30	10	20	440	211	229	Ganthiya	01398800
-	-	-	3	-	3	484	235	249	Singla	01398900
-	-	-	30	2	28	478	253	225	Luni	01399000
-	-	-	-	-	-	369	117	252	Badvav	01399100

**TALUKA / C. D. BLOCK**  
**KAVANT**



## VILLAGE PRIMARY

## C D Block -

Location Code Number	Name of Village	Area of Village in Hectares	Number of Households	Total Population (Including Institutional and Houseless Population)			Population in the Age-Group 0-6		
				Persons	Males	Females	Persons	Males	Females
				5	6	7	8	9	10
<b>0006</b>	<b>Kavant (Total)</b>	<b>60,776.2</b>	<b>29,691</b>	<b>170,524</b>	<b>86,335</b>	<b>84,189</b>	<b>31,505</b>	<b>15,801</b>	<b>15,704</b>
<b>0006</b>	<b>Kavant (Rural)</b>	<b>60,776.2</b>	<b>29,691</b>	<b>170,524</b>	<b>86,335</b>	<b>84,189</b>	<b>31,505</b>	<b>15,801</b>	<b>15,704</b>
<b>0006</b>	<b>Kavant (Urban)</b>	-	-	-	-	-	-	-	-
	<b>Kavant (Rural)</b>								
01399200	Panvad	1,001.3	942	4,983	2,535	2,448	723	359	364
01399300	Sinhada	1,697.8	650	3,638	1,865	1,773	792	402	390
01399400	Palasda	585.1	83	445	225	220	76	36	40
01399500	Raychha	261.8	180	1,065	514	551	230	106	124
01399600	Chikhli	354.8	174	1,117	548	569	225	100	125
01399700	Goddha	278.7	147	809	413	396	125	58	67
01399800	Gugaliya	309.9	215	1,423	717	706	314	153	161
01399900	Kanalva	1,038.5	736	4,760	2,391	2,369	867	457	410
01400000	Tava	349.0	189	1,311	651	660	261	135	126
01400100	Raypur	379.7	183	1,194	610	584	199	95	104
01400200	Morangana	356.8	202	1,203	617	586	181	89	92
01400300	Asar	270.6	314	1,550	784	766	298	145	153
01400400	Zanzarjol	146.3	122	743	388	355	108	55	53
01400500	Singalkuva	278.8	217	1,205	631	574	213	116	97
01400600	Bagaliya	343.7	250	1,141	599	542	123	64	59
01400700	Lalpur	149.3	67	331	167	164	42	18	24
01400800	Magala Vant	214.0	89	505	251	254	84	41	43
01400900	Mundamor	269.9	162	961	488	473	193	98	95
01401000	Rangpur (Kavant)	341.9	208	1,140	596	544	183	82	101
01401100	Kherka	462.5	272	1,498	787	711	255	155	100
01401200	Jhilava	115.4	57	333	176	157	47	27	20
01401300	Khatiyavant	562.1	344	1,869	950	919	293	148	145
01401400	Manavant	557.3	396	1,828	922	906	205	111	94
01401500	Kaidavant	237.5	114	512	257	255	80	37	43
01401600	Dhanpur	325.4	190	927	469	458	129	64	65
01401700	Vantda	95.6	91	519	257	262	103	52	51
01401800	Rumadiya	692.1	469	2,717	1,341	1,376	439	200	239
01401900	Bhumaswada	793.4	509	2,984	1,503	1,481	546	275	271
01402000	Kochvad	261.0	146	1,007	523	484	215	110	105
01402100	Bediya	539.7	311	1,778	890	888	285	153	132
01402200	Roddha	692.6	359	2,189	1,101	1,088	424	209	215
01402300	Karajvant	392.0	308	1,725	883	842	271	132	139
01402400	Dhanpari	175.0	183	1,082	555	527	206	113	93
01402500	Nani Tokri	336.7	210	1,260	633	627	184	85	99
01402600	Nani Ghodi	137.1	75	380	187	193	75	30	45
01402700	Mota Ghoda	243.3	176	1,003	486	517	175	75	100
01402800	Narukot	324.8	161	981	463	518	188	98	90
01402900	Mankodi	724.8	431	2,216	1,112	1,104	381	182	199
01403000	Mota Vanta	369.0	217	1,026	523	503	135	68	67
01403100	Jaroi	233.8	128	657	340	317	107	58	49
01403200	Mandvada	286.1	108	525	263	262	79	37	42
01403300	Sodhvad	303.4	156	761	378	383	140	71	69
01403400	Uncheda	542.7	165	731	366	365	113	57	56

## PRIMARY CENSUS ABSTRACT

**CENSUS ABSTRACT****Kavant**

Scheduled Castes Population			Scheduled Tribes Population			Literates			Name of Village
Persons	Males	Females	Persons	Males	Females	Persons	Males	Females	
11	12	13	14	15	16	17	18	19	2
<b>4,195</b>	<b>2,220</b>	<b>1,975</b>	<b>157,738</b>	<b>79,642</b>	<b>78,096</b>	<b>46,365</b>	<b>32,339</b>	<b>14,026</b>	<b>Kavant (Total)</b>
<b>4,195</b>	<b>2,220</b>	<b>1,975</b>	<b>157,738</b>	<b>79,642</b>	<b>78,096</b>	<b>46,365</b>	<b>32,339</b>	<b>14,026</b>	<b>Kavant (Rural)</b>
-	-	-	-	-	-	-	-	-	<b>Kavant (Urban)</b>
									<b>Kavant (Rural)</b>
668	333	335	2,599	1,297	1,302	2,528	1,545	983	Panvadh
151	81	70	3,467	1,774	1,693	364	281	83	Sinhada
-	-	-	433	213	220	47	33	14	Palasda
-	-	-	980	472	508	249	188	61	Raychha
-	-	-	1,112	545	567	86	68	18	Chikhli
-	-	-	809	413	396	85	73	12	Goddha
-	-	-	1,409	712	697	152	129	23	Gugaliya
-	-	-	4,719	2,372	2,347	805	637	168	Kanalva
39	23	16	1,257	613	644	315	235	80	Tava
-	-	-	1,188	607	581	363	291	72	Raypur
15	9	6	1,186	607	579	347	267	80	Morangana
151	83	68	1,341	676	665	518	362	156	Asar
-	-	-	743	388	355	187	134	53	Zanzarjol
-	-	-	1,205	631	574	406	307	99	Singalkuva
19	10	9	1,070	566	504	563	352	211	Bagaliya
-	-	-	324	164	160	159	109	50	Lalpur
-	-	-	500	247	253	233	160	73	Magala Vant
-	-	-	938	476	462	320	231	89	Mundamor
21	11	10	1,046	542	504	567	391	176	Rangpur (Kavant)
5	3	2	1,477	773	704	482	350	132	Kherka
-	-	-	333	176	157	151	105	46	Jhilava
13	10	3	1,825	923	902	862	572	290	Khatiyavant
88	51	37	1,720	859	861	989	626	363	Manavant
-	-	-	382	195	187	245	182	63	Kaidavant
11	6	5	354	185	169	426	278	148	Dhanpur
23	6	17	496	251	245	181	116	65	Vantda
126	67	59	2,587	1,273	1,314	668	484	184	Rumadiya
133	72	61	2,828	1,422	1,406	648	496	152	Bhumaswada
-	-	-	1,001	520	481	163	137	26	Kochvad
230	120	110	1,535	765	770	366	257	109	Bediya
40	25	15	2,149	1,076	1,073	406	283	123	Roddha
186	99	87	1,524	775	749	654	440	214	Karajvant
44	24	20	1,035	529	506	253	177	76	Dhanpari
26	17	9	1,234	616	618	587	410	177	Nani Tokri
15	9	6	365	178	187	89	64	25	Nani Ghodi
65	27	38	938	459	479	314	243	71	Mota Ghoda
79	40	39	902	423	479	450	244	206	Narukot
1	1	-	2,212	1,110	1,102	930	642	288	Mankodi
14	8	6	980	498	482	518	351	167	Mota Vanta
-	-	-	585	305	280	276	183	93	Jaroi
-	-	-	519	259	260	243	161	82	Mandvada
-	-	-	750	374	376	304	197	107	Sodhvadh
-	-	-	716	360	356	324	181	143	Uncheda

## VILLAGE PRIMARY

## C D Block -

Location Code Number	Name of Village	Illiterates			Total Workers			Main Workers		
		Persons	Males	Females	Persons	Males	Females	Persons	Males	Females
		20	21	22	23	24	25	26	27	28
<b>0006</b>	<b>Kavant (Total)</b>	<b>124,159</b>	<b>53,996</b>	<b>70,163</b>	<b>97,445</b>	<b>50,508</b>	<b>46,937</b>	<b>61,657</b>	<b>42,990</b>	<b>18,667</b>
<b>0006</b>	<b>Kavant (Rural)</b>	<b>124,159</b>	<b>53,996</b>	<b>70,163</b>	<b>97,445</b>	<b>50,508</b>	<b>46,937</b>	<b>61,657</b>	<b>42,990</b>	<b>18,667</b>
<b>0006</b>	<b>Kavant (Urban)</b>	-	-	-	-	-	-	-	-	-
	<b>Kavant (Rural)</b>									
01399200	Panvad	2,455	990	1,465	2,451	1,505	946	1,625	1,223	402
01399300	Sinhada	3,274	1,584	1,690	2,028	1,026	1,002	1,049	864	185
01399400	Palasda	398	192	206	302	153	149	132	112	20
01399500	Raychha	816	326	490	657	329	328	301	279	22
01399600	Chikhli	1,031	480	551	731	365	366	284	283	1
01399700	Goddha	724	340	384	582	292	290	352	291	61
01399800	Gugaliya	1,271	588	683	722	410	312	404	389	15
01399900	Kanalva	3,955	1,754	2,201	2,807	1,450	1,357	1,388	1,208	180
01400000	Tava	996	416	580	767	373	394	557	271	286
01400100	Raypur	831	319	512	662	321	341	611	297	314
01400200	Morangana	856	350	506	702	357	345	435	337	98
01400300	Asar	1,032	422	610	850	454	396	824	439	385
01400400	Zanzarjol	556	254	302	522	263	259	517	260	257
01400500	Singalkuva	799	324	475	711	337	374	410	302	108
01400600	Bagaliya	578	247	331	797	417	380	623	412	211
01400700	Lalpur	172	58	114	188	95	93	98	94	4
01400800	Magala Vant	272	91	181	330	161	169	183	160	23
01400900	Mundamor	641	257	384	599	307	292	343	286	57
01401000	Rangpur (Kavant)	573	205	368	559	295	264	284	269	15
01401100	Kherka	1,016	437	579	957	472	485	417	398	19
01401200	Jhilava	182	71	111	206	102	104	102	101	1
01401300	Khatiyavant	1,007	378	629	1,180	582	598	972	544	428
01401400	Manavant	839	296	543	1,158	588	570	742	541	201
01401500	Kaidavant	267	75	192	308	160	148	139	131	8
01401600	Dhanpur	501	191	310	604	300	304	338	268	70
01401700	Vantda	338	141	197	314	151	163	256	119	137
01401800	Rumadiya	2,049	857	1,192	1,673	820	853	784	734	50
01401900	Bhumaswada	2,336	1,007	1,329	1,833	907	926	1,076	648	428
01402000	Kochvad	844	386	458	667	328	339	601	302	299
01402100	Bediya	1,412	633	779	1,082	530	552	424	394	30
01402200	Roddha	1,783	818	965	1,310	640	670	606	465	141
01402300	Karajvant	1,071	443	628	1,003	523	480	521	493	28
01402400	Dhanpari	829	378	451	619	318	301	253	229	24
01402500	Nani Tokri	673	223	450	757	385	372	420	325	95
01402600	Nani Ghodi	291	123	168	231	117	114	191	117	74
01402700	Mota Ghoda	689	243	446	667	321	346	346	248	98
01402800	Narukot	531	219	312	548	260	288	269	257	12
01402900	Mankodi	1,286	470	816	1,435	714	721	742	648	94
01403000	Mota Vanta	508	172	336	610	312	298	331	305	26
01403100	Jaroi	381	157	224	417	214	203	361	195	166
01403200	Mandvada	282	102	180	331	156	175	182	147	35
01403300	Sodhvad	457	181	276	462	233	229	290	223	67
01403400	Uncheda	407	185	222	425	215	210	381	209	172

## PRIMARY CENSUS ABSTRACT

**CENSUS ABSTRACT****Kavant**

Industrial Category of Main Workers												Name of Village
Cultivators			Agricultural Labourers			Household Industry Workers			Other Workers			
Persons	Males	Females	Persons	Males	Females	Persons	Males	Females	Persons	Males	Females	
29	30	31	32	33	34	35	36	37	38	39	40	2
<b>42,813</b>	<b>31,288</b>	<b>11,525</b>	<b>12,888</b>	<b>6,865</b>	<b>6,023</b>	<b>559</b>	<b>399</b>	<b>160</b>	<b>5,397</b>	<b>4,438</b>	<b>959</b>	<b>Kavant (Total)</b>
<b>42,813</b>	<b>31,288</b>	<b>11,525</b>	<b>12,888</b>	<b>6,865</b>	<b>6,023</b>	<b>559</b>	<b>399</b>	<b>160</b>	<b>5,397</b>	<b>4,438</b>	<b>959</b>	<b>Kavant (Rural)</b>
-	-	-	-	-	-	-	-	-	-	-	-	<b>Kavant (Urban)</b>
												<b>Kavant (Rural)</b>
799	510	289	191	154	37	88	71	17	547	488	59	Panvad
859	707	152	72	53	19	47	42	5	71	62	9	Sinhada
131	112	19	1	-	1	-	-	-	-	-	-	Palasda
242	223	19	42	41	1	5	5	-	12	10	2	Raychha
136	136	-	146	145	1	-	-	-	2	2	-	Chikhli
187	146	41	165	145	20	-	-	-	-	-	-	Goddha
226	222	4	74	65	9	-	-	-	104	102	2	Gugaliya
1,053	910	143	261	237	24	1	1	-	73	60	13	Kanalva
352	176	176	199	90	109	-	-	-	6	5	1	Tava
602	294	308	3	-	3	-	-	-	6	3	3	Raypur
333	259	74	90	67	23	2	2	-	10	9	1	Morangana
200	101	99	574	309	265	20	11	9	30	18	12	Asar
511	258	253	-	-	-	5	1	4	1	1	-	Zanzarjol
267	219	48	101	47	54	5	5	-	37	31	6	Singalkuva
224	211	13	330	148	182	12	11	1	57	42	15	Bagaliya
84	83	1	9	9	-	1	-	1	4	2	2	Lalpur
150	140	10	24	13	11	-	-	-	9	7	2	Magala Vant
172	136	36	143	128	15	-	-	-	28	22	6	Mundamor
175	164	11	40	38	2	1	1	-	68	66	2	Rangpur (Kavant)
256	250	6	95	89	6	-	-	-	66	59	7	Kherka
83	83	-	1	1	-	-	-	-	18	17	1	Jhilava
657	398	259	141	88	53	5	3	2	169	55	114	Khatiyavant
410	380	30	131	99	32	1	1	-	200	61	139	Manavant
109	102	7	22	21	1	-	-	-	8	8	-	Kaidavant
211	145	66	95	92	3	5	5	-	27	26	1	Dhanpur
218	101	117	2	-	2	31	17	14	5	1	4	Vantda
653	624	29	49	43	6	-	-	-	82	67	15	Rumadiya
815	506	309	182	87	95	46	25	21	33	30	3	Bhumaswada
250	123	127	337	171	166	2	1	1	12	7	5	Kochvad
323	306	17	7	5	2	10	8	2	84	75	9	Bediya
548	423	125	37	23	14	4	4	-	17	15	2	Roddha
372	365	7	82	66	16	-	-	-	67	62	5	Karajvant
196	176	20	12	9	3	8	8	-	37	36	1	Dhanpari
354	270	84	43	34	9	8	8	-	15	13	2	Nani Tokri
122	79	43	63	32	31	6	6	-	-	-	-	Nani Ghodi
312	219	93	21	19	2	1	1	-	12	9	3	Mota Ghoda
226	217	9	41	38	3	-	-	-	2	2	-	Narukot
472	426	46	220	178	42	4	4	-	46	40	6	Mankodi
245	238	7	55	44	11	-	-	-	31	23	8	Mota Vanta
213	116	97	130	64	66	-	-	-	18	15	3	Jaroi
126	109	17	43	30	13	1	1	-	12	7	5	Mandvada
131	107	24	128	88	40	1	-	1	30	28	2	Sodhavad
308	170	138	48	21	27	1	1	-	24	17	7	Uncheda



## VILLAGE PRIMARY

C D Block -

Location Code Number	Name of Village	Marginal Workers			Industrial Category					
					Cultivators			Agricultural Labourers		
		Persons	Males	Females	Persons	Males	Females	Persons	Males	Females
1	2	41	42	43	44	45	46	47	48	49
<b>0006</b>	<b>Kavant (Total)</b>	<b>35,788</b>	<b>7,518</b>	<b>28,270</b>	<b>12,480</b>	<b>1,810</b>	<b>10,670</b>	<b>21,213</b>	<b>4,993</b>	<b>16,220</b>
<b>0006</b>	<b>Kavant (Rural)</b>	<b>35,788</b>	<b>7,518</b>	<b>28,270</b>	<b>12,480</b>	<b>1,810</b>	<b>10,670</b>	<b>21,213</b>	<b>4,993</b>	<b>16,220</b>
<b>0006</b>	<b>Kavant (Urban)</b>	-	-	-	-	-	-	-	-	-
	<b>Kavant (Rural)</b>									
01399200	Panvad	826	282	544	103	10	93	544	169	375
01399300	Sinhada	979	162	817	73	6	67	750	97	653
01399400	Palasda	170	41	129	1	-	1	169	41	128
01399500	Raychha	356	50	306	135	19	116	217	28	189
01399600	Chikhli	447	82	365	9	3	6	418	75	343
01399700	Goddha	230	1	229	91	-	91	139	1	138
01399800	Gugaliya	318	21	297	5	1	4	312	20	292
01399900	Kanalva	1,419	242	1,177	209	21	188	1,182	208	974
01400000	Tava	210	102	108	74	30	44	116	61	55
01400100	Raypur	51	24	27	4	2	2	31	12	19
01400200	Morangana	267	20	247	173	9	164	91	11	80
01400300	Asar	26	15	11	5	3	2	21	12	9
01400400	Zanzarjol	5	3	2	1	1	-	4	2	2
01400500	Singalkuva	301	35	266	155	18	137	128	12	116
01400600	Bagaliya	174	5	169	105	2	103	67	1	66
01400700	Lalpur	90	1	89	83	1	82	7	-	7
01400800	Magala Vant	147	1	146	140	1	139	6	-	6
01400900	Mundamor	256	21	235	124	9	115	130	12	118
01401000	Rangpur (Kavant)	275	26	249	201	10	191	73	16	57
01401100	Kherka	540	74	466	384	41	343	145	27	118
01401200	Jhilava	104	1	103	102	1	101	1	-	1
01401300	Khatiyavant	208	38	170	79	22	57	91	6	85
01401400	Manavant	416	47	369	185	21	164	202	13	189
01401500	Kaidavant	169	29	140	142	24	118	26	5	21
01401600	Dhanpur	266	32	234	68	8	60	182	23	159
01401700	Vantda	58	32	26	7	4	3	18	8	10
01401800	Rumadiya	889	86	803	692	28	664	119	21	98
01401900	Bhumaswada	757	259	498	24	10	14	634	203	431
01402000	Kochvad	66	26	40	6	1	5	48	17	31
01402100	Bediya	658	136	522	27	3	24	554	110	444
01402200	Roddha	704	175	529	435	103	332	252	55	197
01402300	Karajvant	482	30	452	15	1	14	467	29	438
01402400	Dhanpari	366	89	277	122	4	118	216	79	137
01402500	Nani Tokri	337	60	277	8	1	7	320	57	263
01402600	Nani Ghodi	40	-	40	29	-	29	7	-	7
01402700	Mota Ghoda	321	73	248	49	27	22	244	41	203
01402800	Narukot	279	3	276	237	1	236	41	2	39
01402900	Mankodi	693	66	627	305	33	272	383	30	353
01403000	Mota Vanta	279	7	272	225	2	223	51	2	49
01403100	Jaroi	56	19	37	39	10	29	13	6	7
01403200	Mandvada	149	9	140	109	3	106	37	4	33
01403300	Sodhivad	172	10	162	100	3	97	61	5	56
01403400	Uncheda	44	6	38	2	-	2	41	5	36

## PRIMARY CENSUS ABSTRACT

**CENSUS ABSTRACT****Kavant**

of Marginal Workers						Non-Workers			Name of Village	Location Code Number
Household Industry Workers			Other Workers							
Persons	Males	Females	Persons	Males	Females	Persons	Males	Females		
50	51	52	53	54	55	56	57	58	2	1
<b>319</b>	<b>77</b>	<b>242</b>	<b>1,776</b>	<b>638</b>	<b>1,138</b>	<b>73,079</b>	<b>35,827</b>	<b>37,252</b>	<b>Kavant (Total)</b>	<b>0006</b>
<b>319</b>	<b>77</b>	<b>242</b>	<b>1,776</b>	<b>638</b>	<b>1,138</b>	<b>73,079</b>	<b>35,827</b>	<b>37,252</b>	<b>Kavant (Rural)</b>	<b>0006</b>
-	-	-	-	-	-	-	-	-	<b>Kavant (Urban)</b>	<b>0006</b>
									<b>Kavant (Rural)</b>	
44	19	25	135	84	51	2,532	1,030	1,502	Panvad	01399200
40	-	40	116	59	57	1,610	839	771	Sinhada	01399300
-	-	-	-	-	-	143	72	71	Palasda	01399400
1	1	-	3	2	1	408	185	223	Raychha	01399500
1	1	-	19	3	16	386	183	203	Chikhli	01399600
-	-	-	-	-	-	227	121	106	Goddha	01399700
1	-	1	-	-	-	701	307	394	Gugaliya	01399800
2	-	2	26	13	13	1,953	941	1,012	Kanalva	01399900
16	8	8	4	3	1	544	278	266	Tava	01400000
11	5	6	5	5	-	532	289	243	Raypur	01400100
1	-	1	2	-	2	501	260	241	Morangana	01400200
-	-	-	-	-	-	700	330	370	Asar	01400300
-	-	-	-	-	-	221	125	96	Zanzarjol	01400400
1	1	-	17	4	13	494	294	200	Singalkuva	01400500
-	-	-	2	2	-	344	182	162	Bagaliya	01400600
-	-	-	-	-	-	143	72	71	Lalpur	01400700
-	-	-	1	-	1	175	90	85	Magala Vant	01400800
-	-	-	2	-	2	362	181	181	Mundamor	01400900
-	-	-	1	-	1	581	301	280	Rangpur (Kavant)	01401000
-	-	-	11	6	5	541	315	226	Kherka	01401100
-	-	-	1	-	1	127	74	53	Jhilava	01401200
2	1	1	36	9	27	689	368	321	Khatiyavant	01401300
4	1	3	25	12	13	670	334	336	Manavant	01401400
-	-	-	1	-	1	204	97	107	Kaidavant	01401500
4	-	4	12	1	11	323	169	154	Dhanpur	01401600
6	4	2	27	16	11	205	106	99	Vantda	01401700
1	1	-	77	36	41	1,044	521	523	Rumadiya	01401800
26	7	19	73	39	34	1,151	596	555	Bhumaswada	01401900
-	-	-	12	8	4	340	195	145	Kochvad	01402000
49	5	44	28	18	10	696	360	336	Bediya	01402100
3	3	-	14	14	-	879	461	418	Roddha	01402200
-	-	-	-	-	-	722	360	362	Karajvant	01402300
5	2	3	23	4	19	463	237	226	Dhanpari	01402400
3	2	1	6	-	6	503	248	255	Nani Tokri	01402500
4	-	4	-	-	-	149	70	79	Nani Ghodi	01402600
3	3	-	25	2	23	336	165	171	Mota Ghoda	01402700
-	-	-	1	-	1	433	203	230	Narukot	01402800
-	-	-	5	3	2	781	398	383	Mankodi	01402900
-	-	-	3	3	-	416	211	205	Mota Vanta	01403000
-	-	-	4	3	1	240	126	114	Jaroi	01403100
2	1	1	1	1	-	194	107	87	Mandvada	01403200
-	-	-	11	2	9	299	145	154	Sodhivad	01403300
-	-	-	1	1	-	306	151	155	Uncheda	01403400

## VILLAGE PRIMARY

## C D Block -

Location Code Number	Name of Village	Area of Village in Hectares	Number of Households	Total Population (Including Institutional and Houseless Population)			Population in the Age-Group 0-6		
				Persons	Males	Females	Persons	Males	Females
				5	6	7	8	9	10
01403500	Khandaniya	342.7	123	750	375	375	149	66	83
01403600	Vijli	174.6	76	392	207	185	72	41	31
01403700	Chipan	118.6	91	518	270	248	96	50	46
01403800	Deri	73.6	35	164	77	87	23	10	13
01403900	Baladgam	303.1	151	793	393	400	116	63	53
01404000	Moti Tokri	388.5	280	1,558	799	759	216	122	94
01404100	Dungargam	821.1	519	2,830	1,423	1,407	545	259	286
01404200	Keldhara	464.7	237	1,376	678	698	266	125	141
01404300	Pipaldi	600.2	304	1,597	799	798	280	146	134
01404400	Pipalda	358.2	205	1,262	636	626	295	137	158
01404500	Titod	506.9	223	1,418	719	699	279	139	140
01404600	Muset (Jamali)	464.7	224	1,363	693	670	300	158	142
01404700	Undva	94.9	61	399	200	199	68	35	33
01404800	Bordha	210.2	102	554	285	269	92	52	40
01404900	Moti Sankal	620.2	291	1,651	853	798	272	150	122
01405000	Chiliyavant (Kavant)	480.2	300	1,732	861	871	362	179	183
01405100	Devadh	387.7	276	1,542	790	752	308	156	152
01405200	Kanabeda	259.4	131	886	473	413	142	74	68
01405300	Jamba	410.8	261	1,276	663	613	211	114	97
01405400	Bhekhadiya	339.5	173	972	491	481	217	105	112
01405500	Nalvant	301.3	123	670	353	317	119	67	52
01405600	Gajalavant	118.4	53	314	168	146	71	38	33
01405700	Nakvindhiya	83.3	69	383	198	185	63	41	22
01405800	Katkavant	245.9	146	775	402	373	141	74	67
01405900	Kharamda	508.8	246	1,329	649	680	259	123	136
01406000	Athadungari	472.1	447	2,352	1,185	1,167	392	205	187
01406100	Zalavant	203.7	135	781	407	374	140	69	71
01406200	Amalvant	234.8	163	1,032	522	510	189	92	97
01406300	Chapariya	214.8	133	743	379	364	152	83	69
01406400	Jamli (Muset)	407.0	191	1,491	819	672	234	118	116
01406500	Dhaniwada	393.1	197	1,092	545	547	207	93	114
01406600	Samalvant	606.5	277	1,813	904	909	422	203	219
01406700	Amsota	481.3	174	1,120	545	575	203	87	116
01406800	Kasarvav	400.1	101	590	282	308	143	72	71
01406900	Dhanivadi	201.9	104	686	329	357	123	58	65
01407000	Kavant	204.0	1,375	7,071	3,680	3,391	908	502	406
01407100	Khandibara	288.5	178	994	501	493	200	103	97
01407200	Thadgam	869.0	380	2,129	1,062	1,067	405	189	216
01407300	Gaidetha	334.5	189	1,060	536	524	178	92	86
01407400	Thambhala	147.3	101	559	290	269	95	42	53
01407500	Patadiya	65.7	56	289	138	151	57	31	26
01407600	Vankaner	431.3	218	1,229	620	609	273	126	147
01407700	Usela	572.7	304	1,615	804	811	329	174	155
01407800	Bildha	477.9	211	1,199	596	603	259	115	144
01407900	Saidivasan	1,519.6	700	3,801	1,919	1,882	519	266	253
01408000	Gelesar	571.3	213	1,191	597	594	256	134	122
01408100	Raja Vant	201.3	93	534	276	258	108	54	54

## PRIMARY CENSUS ABSTRACT

**CENSUS ABSTRACT****Kavant**

Scheduled Castes Population			Scheduled Tribes Population			Literates			Name of Village
Persons	Males	Females	Persons	Males	Females	Persons	Males	Females	
11	12	13	14	15	16	17	18	19	2
12	4	8	730	366	364	244	164	80	Khandaniya
-	-	-	392	207	185	161	106	55	Vijli
-	-	-	518	270	248	161	116	45	Chipan
-	-	-	164	77	87	57	33	24	Deri
9	5	4	782	386	396	343	223	120	Baladgam
136	82	54	1,422	717	705	713	470	243	Moti Tokri
55	32	23	2,775	1,391	1,384	601	457	144	Dungargam
37	17	20	1,339	661	678	193	161	32	Keldhara
14	6	8	1,583	793	790	343	250	93	Pipaldi
24	15	9	1,238	621	617	204	170	34	Pipalda
-	-	-	1,413	717	696	313	250	63	Titod
42	22	20	1,321	671	650	379	307	72	Muset (Jamali)
-	-	-	399	200	199	189	124	65	Undva
19	11	8	535	274	261	217	153	64	Bordha
-	-	-	1,637	841	796	558	422	136	Moti Sankal
12	6	6	1,715	852	863	464	344	120	Chiliyavant (Kavant)
-	-	-	1,541	789	752	492	369	123	Devadh
1	-	1	861	460	401	480	340	140	Kanabeda
-	-	-	1,276	663	613	396	288	108	Jamba
6	3	3	938	474	464	334	237	97	Bhekhadia
11	8	3	632	330	302	320	208	112	Nalvant
-	-	-	310	166	144	93	62	31	Gajalavant
12	7	5	371	191	180	171	117	54	Nakvindhiya
-	-	-	759	393	366	226	171	55	Katkavant
-	-	-	1,323	643	680	245	201	44	Kharamda
189	102	87	2,145	1,075	1,070	765	508	257	Athadungari
-	-	-	776	404	372	257	202	55	Zalavant
-	-	-	1,032	522	510	455	322	133	Amalvant
-	-	-	743	379	364	259	187	72	Chapariya
67	32	35	1,414	781	633	726	541	185	Jamli (Muset)
-	-	-	1,092	545	547	309	236	73	Dhaniwada
37	16	21	1,776	888	888	181	161	20	Samalvant
-	-	-	1,120	545	575	170	120	50	Amsota
-	-	-	590	282	308	87	64	23	Kasarvav
6	3	3	680	326	354	227	165	62	Dhanivadi
952	513	439	2,276	1,172	1,104	4,862	2,798	2,064	Kavant
23	10	13	971	491	480	315	237	78	Khandibara
7	3	4	1,915	946	969	725	522	203	Thadgam
31	15	16	1,003	507	496	187	135	52	Gaidetha
-	-	-	519	267	252	158	114	44	Thambhala
-	-	-	284	135	149	78	43	35	Patadiya
-	-	-	1,224	617	607	227	180	47	Vankaner
-	-	-	1,615	804	811	236	182	54	Usela
1	-	1	1,198	596	602	150	115	35	Bildha
14	7	7	3,538	1,790	1,748	583	362	221	Saidivasan
50	25	25	1,141	572	569	239	194	45	Gelesar
-	-	-	534	276	258	73	63	10	Raja Vant

## VILLAGE PRIMARY

## C D Block -

Location Code Number	Name of Village	Illiterates			Total Workers			Main Workers		
		Persons	Males	Females	Persons	Males	Females	Persons	Males	Females
		20	21	22	23	24	25	26	27	28
01403500	Khandaniya	506	211	295	433	221	212	116	115	1
01403600	Vijli	231	101	130	242	121	121	127	120	7
01403700	Chipan	357	154	203	301	161	140	286	156	130
01403800	Deri	107	44	63	106	49	57	50	48	2
01403900	Baladgam	450	170	280	514	263	251	514	263	251
01404000	Moti Tokri	845	329	516	766	455	311	691	417	274
01404100	Dungargam	2,229	966	1,263	1,857	920	937	1,318	755	563
01404200	Keldhara	1,183	517	666	869	429	440	343	329	14
01404300	Pipaldi	1,254	549	705	674	511	163	502	476	26
01404400	Pipalda	1,058	466	592	675	345	330	545	280	265
01404500	Titod	1,105	469	636	695	425	270	375	335	40
01404600	Muset (Jamali)	984	386	598	853	420	433	420	390	30
01404700	Undva	210	76	134	224	115	109	116	92	24
01404800	Bordha	337	132	205	290	150	140	146	137	9
01404900	Moti Sankal	1,093	431	662	1,034	529	505	771	480	291
01405000	Chiliyavant (Kavant)	1,268	517	751	1,121	560	561	907	464	443
01405100	Devadh	1,050	421	629	935	465	470	390	352	38
01405200	Kanabeda	406	133	273	427	208	219	360	180	180
01405300	Jamba	880	375	505	838	423	415	675	386	289
01405400	Bhekhadiya	638	254	384	575	286	289	403	236	167
01405500	Nalvant	350	145	205	418	219	199	90	82	8
01405600	Gajalavant	221	106	115	182	97	85	55	55	-
01405700	Nakvindhiya	212	81	131	240	118	122	92	86	6
01405800	Katkavant	549	231	318	544	281	263	544	281	263
01405900	Kharamda	1,084	448	636	830	404	426	607	387	220
01406000	Athadungari	1,587	677	910	1,429	707	722	1,364	683	681
01406100	Zalavant	524	205	319	466	238	228	466	238	228
01406200	Amalvant	577	200	377	659	328	331	312	307	5
01406300	Chapariya	484	192	292	234	213	21	201	196	5
01406400	Jamli (Muset)	765	278	487	712	357	355	690	353	337
01406500	Dhaniwada	783	309	474	436	287	149	249	243	6
01406600	Samalvant	1,632	743	889	940	469	471	428	422	6
01406700	Amsota	950	425	525	673	352	321	416	292	124
01406800	Kasarvav	503	218	285	395	187	208	331	159	172
01406900	Dhanivadi	459	164	295	377	181	196	359	176	183
01407000	Kavant	2,209	882	1,327	2,518	1,814	704	1,963	1,678	285
01407100	Khandibara	679	264	415	575	287	288	305	262	43
01407200	Thadgam	1,404	540	864	1,341	662	679	1,081	622	459
01407300	Gaidetha	873	401	472	579	317	262	573	315	258
01407400	Thambhala	401	176	225	338	175	163	232	152	80
01407500	Patadiya	211	95	116	177	86	91	92	72	20
01407600	Vankaner	1,002	440	562	751	381	370	125	89	36
01407700	Usela	1,379	622	757	1,005	511	494	418	249	169
01407800	Bildha	1,049	481	568	750	376	374	418	304	114
01407900	Saidivasan	3,218	1,557	1,661	2,362	1,187	1,175	1,593	1,043	550
01408000	Gelesar	952	403	549	722	354	368	435	314	121
01408100	Raja Vant	461	213	248	304	149	155	304	149	155

## PRIMARY CENSUS ABSTRACT

## CENSUS ABSTRACT

## Kavant

Industrial Category of Main Workers												Name of Village
Cultivators			Agricultural Labourers			Household Industry Workers			Other Workers			
Persons	Males	Females	Persons	Males	Females	Persons	Males	Females	Persons	Males	Females	
29	30	31	32	33	34	35	36	37	38	39	40	2
108	107	1	-	-	-	1	1	-	7	7	-	Khandaniya
95	95	-	13	10	3	1	1	-	18	14	4	Vijli
210	114	96	70	36	34	1	1	-	5	5	-	Chipan
45	45	-	1	-	1	-	-	-	4	3	1	Deri
386	194	192	101	52	49	4	2	2	23	15	8	Baladgam
336	215	121	245	145	100	46	19	27	64	38	26	Moti Tokri
1,222	693	529	51	36	15	37	20	17	8	6	2	Dungargam
330	316	14	5	5	-	-	-	-	8	8	-	Keldhara
455	435	20	34	31	3	-	-	-	13	10	3	Pipaldi
507	262	245	20	10	10	5	3	2	13	5	8	Pipalda
370	332	38	5	3	2	-	-	-	-	-	-	Titod
361	340	21	26	18	8	3	3	-	30	29	1	Muset (Jamali)
88	74	14	18	8	10	2	2	-	8	8	-	Undva
122	121	1	8	4	4	4	4	-	12	8	4	Bordha
324	310	14	420	150	270	-	-	-	27	20	7	Moti Sankal
510	260	250	359	178	181	6	4	2	32	22	10	Chiliyavant (Kavant)
309	301	8	56	29	27	2	2	-	23	20	3	Devadh
197	95	102	85	49	36	1	1	-	77	35	42	Kanabeda
346	186	160	265	149	116	2	2	-	62	49	13	Jamba
228	123	105	134	77	57	1	1	-	40	35	5	Bhekhadiya
64	64	-	-	-	-	-	-	-	26	18	8	Nalvant
54	54	-	-	-	-	-	-	-	1	1	-	Gajalavant
84	83	1	8	3	5	-	-	-	-	-	-	Nakvindhiya
65	54	11	474	223	251	-	-	-	5	4	1	Katkavant
169	161	8	430	218	212	-	-	-	8	8	-	Kharamda
430	255	175	858	367	491	-	-	-	76	61	15	Athadungari
463	235	228	1	1	-	-	-	-	2	2	-	Zalavant
312	307	5	-	-	-	-	-	-	-	-	-	Amalvant
150	147	3	16	15	1	-	-	-	35	34	1	Chapariya
642	317	325	-	-	-	11	6	5	37	30	7	Jamli (Muset)
217	215	2	9	6	3	-	-	-	23	22	1	Dhaniwada
407	403	4	-	-	-	-	-	-	21	19	2	Samalvant
414	292	122	2	-	2	-	-	-	-	-	-	Amsota
295	139	156	25	14	11	-	-	-	11	6	5	Kasarvav
34	31	3	319	139	180	5	5	-	1	1	-	Dhanivadi
62	50	12	277	162	115	26	25	1	1,598	1,441	157	Kavant
223	208	15	70	44	26	2	2	-	10	8	2	Khandibara
1,038	595	443	12	7	5	8	4	4	23	16	7	Thadgam
397	267	130	168	41	127	3	3	-	5	4	1	Gaidetha
228	150	78	4	2	2	-	-	-	-	-	-	Thambhala
39	37	2	48	30	18	-	-	-	5	5	-	Patadiya
109	82	27	8	4	4	-	-	-	8	3	5	Vankaner
236	188	48	169	50	119	1	1	-	12	10	2	Usela
391	292	99	21	8	13	1	-	1	5	4	1	Bildha
1,093	840	253	463	173	290	16	14	2	21	16	5	Saidivasan
297	222	75	108	63	45	5	4	1	25	25	-	Gelesar
303	149	154	1	-	1	-	-	-	-	-	-	Raja Vant

## VILLAGE PRIMARY

C D Block -

Location Code Number	Name of Village	Marginal Workers			Industrial Category					
					Cultivators			Agricultural Labourers		
		Persons	Males	Females	Persons	Males	Females	Persons	Males	Females
1	2	41	42	43	44	45	46	47	48	49
01403500	Khandaniya	317	106	211	-	-	-	315	105	210
01403600	Vijli	115	1	114	115	1	114	-	-	-
01403700	Chipan	15	5	10	10	3	7	4	1	3
01403800	Deri	56	1	55	54	1	53	2	-	2
01403900	Baladgam	-	-	-	-	-	-	-	-	-
01404000	Moti Tokri	75	38	37	11	1	10	46	24	22
01404100	Dungargam	539	165	374	393	100	293	142	64	78
01404200	Keldhara	526	100	426	195	10	185	324	89	235
01404300	Pipaldi	172	35	137	83	11	72	80	19	61
01404400	Pipalda	130	65	65	96	48	48	27	14	13
01404500	Titod	320	90	230	220	25	195	99	64	35
01404600	Muset (Jamali)	433	30	403	378	16	362	52	12	40
01404700	Undva	108	23	85	41	6	35	65	16	49
01404800	Bordha	144	13	131	142	13	129	-	-	-
01404900	Moti Sankal	263	49	214	169	21	148	94	28	66
01405000	Chiliyavant (Kavant)	214	96	118	64	35	29	145	59	86
01405100	Devadh	545	113	432	180	16	164	364	96	268
01405200	Kanabeda	67	28	39	54	22	32	6	3	3
01405300	Jamba	163	37	126	121	28	93	25	7	18
01405400	Bhekhadiya	172	50	122	30	9	21	138	39	99
01405500	Nalvant	328	137	191	-	-	-	323	135	188
01405600	Gajalavant	127	42	85	-	-	-	125	41	84
01405700	Nakvindhiya	148	32	116	7	1	6	141	31	110
01405800	Katkavant	-	-	-	-	-	-	-	-	-
01405900	Kharamda	223	17	206	23	3	20	167	4	163
01406000	Athadungari	65	24	41	3	1	2	50	20	30
01406100	Zalavant	-	-	-	-	-	-	-	-	-
01406200	Amalvant	347	21	326	319	6	313	28	15	13
01406300	Chapariya	33	17	16	4	1	3	29	16	13
01406400	Jamli (Muset)	22	4	18	17	4	13	-	-	-
01406500	Dhaniwada	187	44	143	153	27	126	14	3	11
01406600	Samalvant	512	47	465	478	45	433	6	2	4
01406700	Amsota	257	60	197	129	16	113	127	44	83
01406800	Kasarvav	64	28	36	23	7	16	38	18	20
01406900	Dhanivadi	18	5	13	-	-	-	18	5	13
01407000	Kavant	555	136	419	13	3	10	92	30	62
01407100	Khandibara	270	25	245	129	8	121	131	16	115
01407200	Thadgam	260	40	220	236	26	210	2	-	2
01407300	Gaidetha	6	2	4	3	1	2	-	-	-
01407400	Thambhala	106	23	83	11	3	8	95	20	75
01407500	Patadiya	85	14	71	20	5	15	65	9	56
01407600	Vankaner	626	292	334	196	139	57	429	152	277
01407700	Usela	587	262	325	75	63	12	512	199	313
01407800	Bildha	332	72	260	3	3	-	298	61	237
01407900	Saidivasan	769	144	625	96	19	77	607	111	496
01408000	Gelesar	287	40	247	10	1	9	264	35	229
01408100	Raja Vant	-	-	-	-	-	-	-	-	-

## PRIMARY CENSUS ABSTRACT

## CENSUS ABSTRACT

## Kavant

of Marginal Workers			Non-Workers			Name of Village	Location Code Number			
Household Industry Workers			Other Workers							
Persons	Males	Females	Persons	Males	Females					
50	51	52	53	54	55	56	57	58	2	1
-	-	-	2	1	1	317	154	163	Khandaniya	01403500
-	-	-	-	-	-	150	86	64	Vijli	01403600
-	-	-	1	1	-	217	109	108	Chipan	01403700
-	-	-	-	-	-	58	28	30	Deri	01403800
-	-	-	-	-	-	279	130	149	Baladgam	01403900
4	1	3	14	12	2	792	344	448	Moti Tokri	01404000
3	-	3	1	1	-	973	503	470	Dungargam	01404100
3	-	3	4	1	3	507	249	258	Keldhara	01404200
-	-	-	9	5	4	923	288	635	Pipaldi	01404300
3	2	1	4	1	3	587	291	296	Pipalda	01404400
-	-	-	1	1	-	723	294	429	Titod	01404500
-	-	-	3	2	1	510	273	237	Muset (Jamali)	01404600
1	-	1	1	1	-	175	85	90	Undva	01404700
2	-	2	-	-	-	264	135	129	Bordha	01404800
-	-	-	-	-	-	617	324	293	Moti Sankal	01404900
1	-	1	4	2	2	611	301	310	Chiliyavant (Kavant)	01405000
-	-	-	1	1	-	607	325	282	Devadh	01405100
-	-	-	7	3	4	459	265	194	Kanabeda	01405200
-	-	-	17	2	15	438	240	198	Jamba	01405300
-	-	-	4	2	2	397	205	192	Bhekhadiya	01405400
-	-	-	5	2	3	252	134	118	Nalvant	01405500
-	-	-	2	1	1	132	71	61	Gajalavant	01405600
-	-	-	-	-	-	143	80	63	Nakvindhiya	01405700
-	-	-	-	-	-	231	121	110	Katkavant	01405800
-	-	-	33	10	23	499	245	254	Kharamda	01405900
-	-	-	12	3	9	923	478	445	Athadungari	01406000
-	-	-	-	-	-	315	169	146	Zalavant	01406100
-	-	-	-	-	-	373	194	179	Amalvant	01406200
-	-	-	-	-	-	509	166	343	Chapariya	01406300
-	-	-	5	-	5	779	462	317	Jamli (Muset)	01406400
-	-	-	20	14	6	656	258	398	Dhaniwada	01406500
-	-	-	28	-	28	873	435	438	Samalvant	01406600
-	-	-	1	-	1	447	193	254	Amsota	01406700
-	-	-	3	3	-	195	95	100	Kasarvav	01406800
-	-	-	-	-	-	309	148	161	Dhanivadi	01406900
38	-	38	412	103	309	4,553	1,866	2,687	Kavant	01407000
-	-	-	10	1	9	419	214	205	Khandibara	01407100
1	1	-	21	13	8	788	400	388	Thadgam	01407200
-	-	-	3	1	2	481	219	262	Gaidetha	01407300
-	-	-	-	-	-	221	115	106	Thambhala	01407400
-	-	-	-	-	-	112	52	60	Patadiya	01407500
-	-	-	1	1	-	478	239	239	Vankaner	01407600
-	-	-	-	-	-	610	293	317	Usela	01407700
-	-	-	31	8	23	449	220	229	Bildha	01407800
-	-	-	66	14	52	1,439	732	707	Saidivasan	01407900
5	2	3	8	2	6	469	243	226	Gelesar	01408000
-	-	-	-	-	-	230	127	103	Raja Vant	01408100



## VILLAGE PRIMARY

## C D Block -

Location Code Number	Name of Village	Area of Village in Hectares	Number of Households	Total Population (Including Institutional and Houseless Population)			Population in the Age-Group 0-6		
				Persons	Males	Females	Persons	Males	Females
				5	6	7	8	9	10
01408200	Kakanpur	451.7	203	1,173	572	601	259	126	133
01408300	Julvaniya	100.6	76	423	223	200	79	45	34
01408400	Gojariya	415.9	184	1,029	507	522	203	96	107
01408500	Navalja	537.3	294	1,663	828	835	335	158	177
01408600	Chichva	435.3	265	1,641	904	737	310	138	172
01408700	Singalda	516.1	190	1,143	578	565	252	124	128
01408800	Renda	623.6	173	1,168	595	573	250	124	126
01408900	Bheretha	289.3	148	890	461	429	183	102	81
01409000	Vagudan	255.4	126	856	428	428	176	91	85
01409100	Jamali (Vagudan)	458.3	178	937	466	471	212	109	103
01409200	Rendi	516.1	188	1,092	541	551	213	99	114
01409300	Hamirpura	388.4	152	852	427	425	216	107	109
01409400	Palas Kuva	177.1	38	243	118	125	51	23	28
01409500	Vajepur	735.7	327	1,809	895	914	339	166	173
01409600	Nani Chikhli	369.9	138	843	430	413	191	111	80
01409700	Aratiya	442.9	141	946	495	451	146	79	67
01409800	Tadkachhala	422.5	183	1,043	527	516	148	79	69
01409900	Moti Kadai	299.3	156	1,055	522	533	167	88	79
01410000	Chhodvani	743.9	351	1,967	1,030	937	371	204	167
01410100	Manka (Kavant)	1,194.5	480	2,903	1,517	1,386	669	358	311
01410200	Nakhal	635.1	259	1,680	830	850	328	165	163
01410300	Talav	204.7	74	375	176	199	90	35	55
01410400	Hathithan	250.9	131	769	375	394	179	90	89
01410500	Borchapda	285.9	119	706	358	348	172	88	84
01410600	Umathi	1,062.0	548	3,626	1,794	1,832	781	379	402
01410700	Nana Vanta	215.2	114	743	351	392	163	64	99
01410800	Koshta	157.0	79	510	263	247	98	49	49
01410900	Bunjar	196.0	107	675	346	329	141	73	68
01411000	Raysingpura (Kavant)	711.1	313	1,952	953	999	472	220	252
01411100	Mogra	505.1	288	1,955	998	957	413	220	193
01411200	Jaduli	414.2	144	935	495	440	157	89	68
01411300	Bhundmariya	406.5	145	863	413	450	132	57	75
01411400	Padvani	455.4	167	1,144	566	578	244	117	127
01411500	Karvi	137.0	66	425	219	206	101	54	47
01411600	Khasra	324.2	70	570	302	268	102	53	49
01411700	Moti Chikhli	187.1	117	753	381	372	187	93	94
01411800	Kadipani	265.1	390	1,888	985	903	238	113	125
01411900	Ambadungar	1,386.5	251	1,562	782	780	405	197	208
01412000	Khandla	366.9	128	808	406	402	206	94	112
01412100	Kotbi	644.1	159	966	490	476	188	94	94
01412200	Turkheda	2,491.3	253	1,621	831	790	330	180	150
01412300	Hanf	4,044.8	419	2,345	1,174	1,171	539	260	279
01412400	Pandhariya	49.7	13	70	37	33	3	2	1

## PRIMARY CENSUS ABSTRACT

**CENSUS ABSTRACT****Kavant**

Scheduled Castes Population			Scheduled Tribes Population			Literates			Name of Village
Persons	Males	Females	Persons	Males	Females	Persons	Males	Females	
11	12	13	14	15	16	17	18	19	2
-	-	-	1,171	570	601	231	163	68	Kakanpur
6	4	2	417	219	198	163	106	57	Julvaniya
-	-	-	1,029	507	522	161	132	29	Gojariya
-	-	-	1,663	828	835	473	361	112	Navalja
8	3	5	1,631	899	732	529	453	76	Chichva
-	-	-	1,143	578	565	194	165	29	Singalda
27	13	14	1,141	582	559	251	198	53	Renda
-	-	-	743	388	355	339	224	115	Bheretha
-	-	-	856	428	428	190	166	24	Vagudan
-	-	-	937	466	471	312	246	66	Jamali (Vagudan)
-	-	-	1,086	538	548	331	244	87	Rendi
19	9	10	793	397	396	175	132	43	Hamirpura
-	-	-	243	118	125	8	6	2	Palas Kuva
48	27	21	1,760	867	893	327	239	88	Vajepur
-	-	-	843	430	413	94	72	22	Nani Chikhli
-	-	-	946	495	451	51	31	20	Aratiya
-	-	-	1,043	527	516	92	65	27	Tadkachhala
-	-	-	1,049	519	530	130	87	43	Moti Kadai
-	-	-	1,961	1,025	936	97	69	28	Chhodvani
-	-	-	2,880	1,505	1,375	141	116	25	Manka (Kavant)
6	2	4	1,674	828	846	185	102	83	Nakhal
-	-	-	375	176	199	58	38	20	Talav
4	3	1	762	371	391	98	77	21	Hathithan
-	-	-	706	358	348	122	95	27	Borchapda
63	33	30	3,556	1,756	1,800	591	436	155	Umathi
-	-	-	743	351	392	235	171	64	Nana Vanta
-	-	-	510	263	247	116	82	34	Koshta
-	-	-	675	346	329	154	115	39	Bunjar
-	-	-	1,938	947	991	207	160	47	Raysingpura (Kavant)
8	4	4	1,940	991	949	201	163	38	Mogra
-	-	-	931	494	437	97	79	18	Jaduli
-	-	-	861	411	450	46	20	26	Bhundmariya
-	-	-	1,138	563	575	124	105	19	Padvani
-	-	-	425	219	206	64	42	22	Karvi
1	1	-	565	299	266	233	153	80	Khasra
2	1	1	751	380	371	133	104	29	Moti Chikhli
63	35	28	1,185	611	574	941	586	355	Kadipani
10	6	4	1,546	774	772	147	103	44	Ambadungar
-	-	-	808	406	402	18	16	2	Khandla
-	-	-	955	486	469	147	105	42	Kotbi
-	-	-	1,616	828	788	26	18	8	Turkheda
-	-	-	2,340	1,169	1,171	144	128	16	Hanf
-	-	-	70	37	33	-	-	-	Pandhariya

## VILLAGE PRIMARY

C D Block -

Location Code Number	Name of Village	Illiterates			Total Workers			Main Workers		
		Persons	Males	Females	Persons	Males	Females	Persons	Males	Females
		20	21	22	23	24	25	26	27	28
01408200	Kakanpur	942	409	533	716	356	360	689	349	340
01408300	Julvaniya	260	117	143	178	127	51	102	100	2
01408400	Gojariya	868	375	493	603	322	281	520	307	213
01408500	Navalja	1,190	467	723	977	493	484	776	446	330
01408600	Chichva	1,112	451	661	881	439	442	453	300	153
01408700	Singalda	949	413	536	627	322	305	427	311	116
01408800	Renda	917	397	520	662	324	338	492	322	170
01408900	Bheretha	551	237	314	493	250	243	314	159	155
01409000	Vagudan	666	262	404	500	245	255	498	245	253
01409100	Jamali (Vagudan)	625	220	405	557	268	289	524	256	268
01409200	Rendi	761	297	464	652	317	335	437	288	149
01409300	Hamirpura	677	295	382	497	253	244	181	144	37
01409400	Palas Kuva	235	112	123	157	74	83	69	60	9
01409500	Vajepur	1,482	656	826	976	492	484	841	448	393
01409600	Nani Chikhli	749	358	391	469	236	233	356	219	137
01409700	Aratiya	895	464	431	529	281	248	528	281	247
01409800	Tadkachhala	951	462	489	652	337	315	442	292	150
01409900	Moti Kadai	925	435	490	625	320	305	304	209	95
01410000	Chhodvani	1,870	961	909	1,277	651	626	854	544	310
01410100	Manka (Kavant)	2,762	1,401	1,361	1,636	854	782	1,193	651	542
01410200	Nakhhal	1,495	728	767	923	463	460	568	433	135
01410300	Talav	317	138	179	215	105	110	215	105	110
01410400	Hathithan	671	298	373	407	219	188	248	190	58
01410500	Borchapda	584	263	321	352	187	165	344	186	158
01410600	Umathi	3,035	1,358	1,677	1,986	968	1,018	885	713	172
01410700	Nana Vanta	508	180	328	471	231	240	366	202	164
01410800	Koshta	394	181	213	307	167	140	134	133	1
01410900	Bunjar	521	231	290	424	210	214	146	142	4
01411000	Raysingpura (Kavant)	1,745	793	952	1,169	588	581	540	449	91
01411100	Mogra	1,754	835	919	1,183	592	591	374	368	6
01411200	Jaduli	838	416	422	493	245	248	312	191	121
01411300	Bhundmariya	817	393	424	597	293	304	220	200	20
01411400	Padvani	1,020	461	559	679	317	362	314	224	90
01411500	Karvi	361	177	184	194	102	92	177	99	78
01411600	Khasra	337	149	188	251	125	126	134	98	36
01411700	Moti Chikhli	620	277	343	374	190	184	276	153	123
01411800	Kadipani	947	399	548	805	502	303	460	414	46
01411900	Ambadungar	1,415	679	736	893	457	436	360	332	28
01412000	Khandla	790	390	400	487	260	227	169	166	3
01412100	Kotbi	819	385	434	559	276	283	441	270	171
01412200	Turkheda	1,595	813	782	903	460	443	474	429	45
01412300	Hanf	2,201	1,046	1,155	910	514	396	517	508	9
01412400	Pandhariya	70	37	33	49	25	24	21	17	4

## PRIMARY CENSUS ABSTRACT

## CENSUS ABSTRACT

## Kavant

Industrial Category of Main Workers												Name of Village
Cultivators			Agricultural Labourers			Household Industry Workers			Other Workers			
Persons	Males	Females	Persons	Males	Females	Persons	Males	Females	Persons	Males	Females	2
29	30	31	32	33	34	35	36	37	38	39	40	
457	242	215	204	86	118	-	-	-	28	21	7	Kakanpur
90	88	2	-	-	-	1	1	-	11	11	-	Julvaniya
291	269	22	218	29	189	1	1	-	10	8	2	Gojariya
749	425	324	15	9	6	-	-	-	12	12	-	Navalja
373	246	127	47	30	17	-	-	-	33	24	9	Chichva
400	295	105	13	6	7	2	-	2	12	10	2	Singalda
448	296	152	39	21	18	-	-	-	5	5	-	Renda
219	114	105	91	42	49	-	-	-	4	3	1	Bheretha
428	204	224	58	30	28	-	-	-	12	11	1	Vagudan
467	224	243	41	19	22	-	-	-	16	13	3	Jamali (Vagudan)
410	263	147	4	3	1	-	-	-	23	22	1	Rendi
109	106	3	45	15	30	-	-	-	27	23	4	Hamirpura
41	40	1	26	20	6	-	-	-	2	-	2	Palas Kuva
676	369	307	115	48	67	15	6	9	35	25	10	Vajepur
145	96	49	176	95	81	-	-	-	35	28	7	Nani Chikhli
278	269	9	248	12	236	1	-	1	1	-	1	Aratiya
375	268	107	64	22	42	-	-	-	3	2	1	Tadkachhala
236	163	73	60	39	21	-	-	-	8	7	1	Moti Kadai
552	380	172	289	155	134	1	1	-	12	8	4	Chhodvani
898	643	255	285	1	284	-	-	-	10	7	3	Manka (Kavant)
564	430	134	2	1	1	-	-	-	2	2	-	Nakhal
187	94	93	5	3	2	1	1	-	22	7	15	Talav
209	167	42	34	18	16	-	-	-	5	5	-	Hathithan
312	168	144	21	10	11	-	-	-	11	8	3	Borchapda
561	496	65	240	139	101	-	-	-	84	78	6	Umathi
342	184	158	10	5	5	-	-	-	14	13	1	Nana Vanta
133	132	1	1	1	-	-	-	-	-	-	-	Koshta
136	132	4	2	2	-	-	-	-	8	8	-	Bunjar
490	400	90	26	26	-	7	7	-	17	16	1	Raysingpura (Kavant)
353	348	5	4	4	-	-	-	-	17	16	1	Mogra
294	185	109	14	2	12	-	-	-	4	4	-	Jaduli
217	197	20	1	1	-	-	-	-	2	2	-	Bhundmariya
292	210	82	7	2	5	2	2	-	13	10	3	Padvani
20	20	-	157	79	78	-	-	-	-	-	-	Karvi
96	75	21	20	10	10	-	-	-	18	13	5	Khasra
241	124	117	22	20	2	1	1	-	12	8	4	Moti Chikhli
147	132	15	13	6	7	2	1	1	298	275	23	Kadipani
317	295	22	4	2	2	-	-	-	39	35	4	Ambadungar
166	163	3	3	3	-	-	-	-	-	-	-	Khandla
147	117	30	284	145	139	7	5	2	3	3	-	Kotbi
377	342	35	92	85	7	3	-	3	2	2	-	Turkheda
472	465	7	30	28	2	-	-	-	15	15	-	Hanf
20	17	3	1	-	1	-	-	-	-	-	-	Pandhariya

## VILLAGE PRIMARY

C D Block -

Location Code Number	Name of Village	Marginal Workers			Industrial Category					
					Cultivators			Agricultural Labourers		
		Persons	Males	Females	Persons	Males	Females	Persons	Males	Females
1	2	41	42	43	44	45	46	47	48	49
01408200	Kakanpur	27	7	20	10	1	9	14	5	9
01408300	Julvaniya	76	27	49	18	8	10	49	13	36
01408400	Gojariya	83	15	68	72	12	60	11	3	8
01408500	Navalja	201	47	154	195	43	152	3	3	-
01408600	Chichva	428	139	289	87	51	36	290	82	208
01408700	Singalda	200	11	189	186	7	179	6	3	3
01408800	Renda	170	2	168	165	2	163	3	-	3
01408900	Bheretha	179	91	88	15	5	10	164	86	78
01409000	Vagudan	2	-	2	2	-	2	-	-	-
01409100	Jamali (Vagudan)	33	12	21	30	11	19	3	1	2
01409200	Rendi	215	29	186	132	18	114	82	11	71
01409300	Hamirpura	316	109	207	-	-	-	310	103	207
01409400	Palas Kuva	88	14	74	-	-	-	20	7	13
01409500	Vajepur	135	44	91	74	21	53	38	13	25
01409600	Nani Chikhli	113	17	96	22	1	21	70	3	67
01409700	Aratiya	1	-	1	1	-	1	-	-	-
01409800	Tadkachhala	210	45	165	196	45	151	14	-	14
01409900	Moti Kadai	321	111	210	6	1	5	312	108	204
01410000	Chhodvani	423	107	316	157	12	145	265	95	170
01410100	Manka (Kavant)	443	203	240	327	135	192	114	68	46
01410200	Nakhal	355	30	325	228	5	223	127	25	102
01410300	Talav	-	-	-	-	-	-	-	-	-
01410400	Hathithan	159	29	130	27	3	24	132	26	106
01410500	Borchapda	8	1	7	2	-	2	6	1	5
01410600	Umathi	1,101	255	846	132	29	103	965	226	739
01410700	Nana Vanta	105	29	76	15	3	12	90	26	64
01410800	Koshta	173	34	139	10	-	10	163	34	129
01410900	Bunjar	278	68	210	3	1	2	275	67	208
01411000	Raysingpura (Kavant)	629	139	490	135	2	133	490	137	353
01411100	Mogra	809	224	585	13	4	9	796	220	576
01411200	Jaduli	181	54	127	2	2	-	179	52	127
01411300	Bhundmariya	377	93	284	369	89	280	8	4	4
01411400	Padvani	365	93	272	3	3	-	249	68	181
01411500	Karvi	17	3	14	-	-	-	17	3	14
01411600	Khasra	117	27	90	49	12	37	68	15	53
01411700	Moti Chikhli	98	37	61	2	-	2	94	37	57
01411800	Kadipani	345	88	257	22	11	11	315	77	238
01411900	Ambadungar	533	125	408	6	4	2	525	121	404
01412000	Khandla	318	94	224	2	1	1	316	93	223
01412100	Kotbi	118	6	112	-	-	-	116	5	111
01412200	Turkheda	429	31	398	145	16	129	280	12	268
01412300	Hanf	393	6	387	218	2	216	175	4	171
01412400	Pandhariya	28	8	20	16	5	11	12	3	9

## PRIMARY CENSUS ABSTRACT

## CENSUS ABSTRACT

## Kavant

of Marginal Workers			Non-Workers			Name of Village	Location Code Number			
Household Industry Workers			Other Workers							
Persons	Males	Females	Persons	Males	Females					
50	51	52	53	54	55	56	57	58	2	1
-	-	-	3	1	2	457	216	241	Kakanpur	01408200
2	1	1	7	5	2	245	96	149	Julvaniya	01408300
-	-	-	-	-	-	426	185	241	Gojariya	01408400
-	-	-	3	1	2	686	335	351	Navalja	01408500
-	-	-	51	6	45	760	465	295	Chichva	01408600
4	-	4	4	1	3	516	256	260	Singalda	01408700
1	-	1	1	-	1	506	271	235	Renda	01408800
-	-	-	-	-	-	397	211	186	Bheretha	01408900
-	-	-	-	-	-	356	183	173	Vagudan	01409000
-	-	-	-	-	-	380	198	182	Jamali (Vagudan)	01409100
-	-	-	1	-	1	440	224	216	Rendi	01409200
1	1	-	5	5	-	355	174	181	Hamirpura	01409300
-	-	-	68	7	61	86	44	42	Palas Kuva	01409400
4	2	2	19	8	11	833	403	430	Vajepur	01409500
-	-	-	21	13	8	374	194	180	Nani Chikhli	01409600
-	-	-	-	-	-	417	214	203	Aratiya	01409700
-	-	-	-	-	-	391	190	201	Tadkachhala	01409800
2	2	-	1	-	1	430	202	228	Moti Kadai	01409900
-	-	-	1	-	1	690	379	311	Chhodvani	01410000
-	-	-	2	-	2	1,267	663	604	Manka (Kavant)	01410100
-	-	-	-	-	-	757	367	390	Nakhal	01410200
-	-	-	-	-	-	160	71	89	Talav	01410300
-	-	-	-	-	-	362	156	206	Hathithan	01410400
-	-	-	-	-	-	354	171	183	Borchapda	01410500
-	-	-	4	-	4	1,640	826	814	Umathi	01410600
-	-	-	-	-	-	272	120	152	Nana Vanta	01410700
-	-	-	-	-	-	203	96	107	Koshta	01410800
-	-	-	-	-	-	251	136	115	Bunjar	01410900
4	-	4	-	-	-	783	365	418	Raysingpura (Kavant)	01411000
-	-	-	-	-	-	772	406	366	Mogra	01411100
-	-	-	-	-	-	442	250	192	Jaduli	01411200
-	-	-	-	-	-	266	120	146	Bhundmariya	01411300
1	-	1	112	22	90	465	249	216	Padvani	01411400
-	-	-	-	-	-	231	117	114	Karvi	01411500
-	-	-	-	-	-	319	177	142	Khasra	01411600
1	-	1	1	-	1	379	191	188	Moti Chikhli	01411700
7	-	7	1	-	1	1,083	483	600	Kadipani	01411800
-	-	-	2	-	2	669	325	344	Ambadungar	01411900
-	-	-	-	-	-	321	146	175	Khandla	01412000
-	-	-	2	1	1	407	214	193	Kotbi	01412100
1	-	1	3	3	-	718	371	347	Turkheda	01412200
-	-	-	-	-	-	1,435	660	775	Hanf	01412300
-	-	-	-	-	-	21	12	9	Pandhariya	01412400



**TALUKA / C. D. BLOCK**  
**NASVADI**



**VILLAGE PRIMARY**  
**C D Block -**

Location Code Number	Name of Village	Area of Village in Hectares	Number of Households	Total Population (Including Institutional and Houseless Population)			Population in the Age-Group 0-6			
				Persons	Males	Females	Persons	Males	Females	
				5	6	7	8	9	10	
<b>0007</b>	<b>Nasvadi (Total)</b>	<b>53,516.6</b>	<b>23,625</b>	<b>124,828</b>	<b>63,783</b>	<b>61,045</b>	<b>20,526</b>	<b>10,429</b>	<b>10,097</b>	
<b>0007</b>	<b>Nasvadi (Rural)</b>	<b>53,516.6</b>	<b>23,625</b>	<b>124,828</b>	<b>63,783</b>	<b>61,045</b>	<b>20,526</b>	<b>10,429</b>	<b>10,097</b>	
<b>0007</b>	<b>Nasvadi (Urban)</b>	-	-	-	-	-	-	-	-	
	<b>Nasvadi (Rural)</b>									
01412500	Chosalpura	292.6	90	473	246	227	79	40	39	
01412600	Dajipura	118.4	57	211	108	103	23	8	15	
01412700	Kothiya	371.5	117	689	384	305	88	49	39	
01412800	Kalidori	247.7	164	833	434	399	156	88	68	
01412900	Kesarpura	240.2	126	701	358	343	131	64	67	
01413000	Damoli	326.3	87	422	214	208	55	30	25	
01413100	Hamirpura	191.8	68	364	177	187	57	27	30	
01413200	Ambapura	164.4	62	348	186	162	57	27	30	
01413300	Bhaka	540.6	204	1,064	555	509	130	78	52	
01413400	Sindhadiya	171.6	70	269	138	131	27	14	13	
01413500	Khadakiya	182.4	120	707	357	350	139	73	66	
01413600	Khareda	186.3	159	742	373	369	115	56	59	
01413700	Choramal	208.9	95	336	170	166	64	36	28	
01413800	Modhala	628.8	336	1,484	773	711	217	112	105	
01413900	Dedkiamli	273.5	45	247	131	116	32	22	10	
01414000	Timba	165.2	103	459	220	239	76	33	43	
01414100	Kolamba	310.0	171	812	420	392	106	52	54	
01414200	Velari	229.1	58	294	145	149	37	17	20	
01414300	Vaghiyamahuda	105.6	107	454	233	221	56	26	30	
01414400	Sindhikuva (Chametha)	239.8	135	789	420	369	135	66	69	
01414500	Bhagvanpura (Nasvadi)	38.4	48	290	149	141	49	30	19	
01414600	Chametha	778.1	290	1,565	816	749	254	129	125	
01414700	Intiya	69.1	63	339	167	172	47	26	21	
01414800	Mahebutpura	126.6	14	59	31	28	9	5	4	
01414900	Linda	373.1	135	586	300	286	77	34	43	
01415000	Payakoi	203.5	99	544	273	271	82	36	46	
01415100	Kamboya	45.8								
					-----Un-inhabited-----					
01415200	Rampuri	135.6	72	329	161	168	45	22	23	
01415300	Haripura (Nasvadi)	230.9	180	1,013	512	501	166	89	77	
01415400	Anandpuri	179.2	181	769	367	402	124	44	80	
01415500	Chunakhan	127.7	48	229	125	104	38	26	12	
01415600	Vegannar	39.3	13	54	25	29	11	4	7	
01415700	Kukavati	75.2	93	515	259	256	104	52	52	
01415800	Sukapura	82.1	44	186	89	97	33	13	20	
01415900	Piplaj	96.0	83	412	217	195	57	30	27	
01416000	Ratanpura	425.5	291	1,537	764	773	227	125	102	
01416100	Waghach	968.2	447	2,244	1,209	1,035	294	156	138	
01416200	Dani	253.5	170	851	448	403	146	78	68	
01416300	Pankhada (Khichadiya)	193.8	137	759	377	382	125	62	63	
01416400	Matora	187.4	95	498	253	245	97	52	45	
01416500	Khichadiya (Maldungra)	293.0	119	596	300	296	96	47	49	
01416600	Bhil Boriyad	185.4	322	1,576	822	754	215	112	103	
01416700	Khadakiya (Boriyad)	38.7	23	115	56	59	22	6	16	
01416800	Sodhaliya	215.6	192	974	476	498	110	55	55	
01416900	Palasani	414.7	219	980	524	456	87	47	40	

PRIMARY CENSUS ABSTRACT

**CENSUS ABSTRACT**

**Nasvadi**

Scheduled Castes Population			Scheduled Tribes Population			Literates			Name of Village	
Persons	Males	Females	Persons	Males	Females	Persons	Males	Females		
11	12	13	14	15	16	17	18	19	2	
1,672	858	814	107,547	54,727	52,820	49,191	32,597	16,594	Nasvadi (Total)	
1,672	858	814	107,547	54,727	52,820	49,191	32,597	16,594	Nasvadi (Rural)	
-	-	-	-	-	-	-	-	-	Nasvadi (Urban)	
-	-	-	465	243	222	110	93	17	Nasvadi (Rural)	
-	-	-	211	108	103	55	50	5	Chosalpura	
1	1	-	361	209	152	511	325	186	Dajipura	
10	4	6	620	326	294	399	262	137	Kothiya	
3	1	2	657	336	321	320	214	106	Kalidori	
-	-	-	328	161	167	148	102	46	Kesarpura	
-	-	-	359	175	184	92	52	40	Damoli	
-	-	-	100	52	48	149	97	52	Hamirpura	
37	18	19	571	302	269	487	286	201	Ambapura	
-	-	-	265	135	130	110	68	42	Bhaka	
-	-	-	707	357	350	229	180	49	Sindhadiya	
6	4	2	507	247	260	311	221	90	Khadakiya	
-	-	-	276	141	135	148	92	56	Khareda	
55	26	29	725	383	342	856	565	291	Choramal	
-	-	-	243	129	114	117	80	37	Modhala	
-	-	-	459	220	239	172	117	55	Dedkiamli	
7	4	3	81	43	38	500	311	189	Timba	
-	-	-	294	145	149	135	90	45	Kolamba	
-	-	-	454	233	221	221	156	65	Velari	
-	-	-	785	418	367	236	178	58	Vaghiyamahuda	
-	-	-	288	148	140	116	75	41	Sindhikuva (Chametha)	
17	8	9	1,377	721	656	727	500	227	Bhagvanpura (Nasvadi)	
-	-	-	335	165	170	185	121	64	Chametha	
-	-	-	59	31	28	10	9	1	Intiya	
-	-	-	557	281	276	282	194	88	Mahebutpura	
-	-	-	535	268	267	233	171	62	Linda	
-	-	-	-----Un-inhabited-----						62	Payakoi
-	-	-	321	155	166	136	86	50	Kamboya	
-	-	-	979	497	482	429	322	107	Rampuri	
-	-	-	753	362	391	350	222	128	Haripura (Nasvadi)	
-	-	-	204	111	93	100	69	31	Anandpuri	
-	-	-	54	25	29	6	6	-	Chunakhan	
-	-	-	477	242	235	304	186	118	Vegannar	
-	-	-	186	89	97	61	41	20	Kukavati	
-	-	-	310	163	147	221	147	74	Sukapura	
-	-	-	1,505	750	755	615	415	200	Piplaj	
48	19	29	1,619	880	739	956	629	327	Ratanpura	
3	1	2	791	412	379	385	271	114	Waghach	
1	1	-	758	376	382	264	187	77	Dani	
-	-	-	498	253	245	158	104	54	Pankhada (Khichadiya)	
6	3	3	462	229	233	239	175	64	Matora	
100	50	50	718	387	331	894	535	359	Khichadiya (Maldungra)	
-	-	-	109	52	57	36	26	10	Bhil Boriyad	
12	6	6	259	127	132	537	350	187	Khadakiya (Boriyad)	
164	91	73	402	213	189	587	372	215	Sodhaliya	
									Palasani	

**VILLAGE PRIMARY**  
**C D Block -**

Location Code Number	Name of Village	Illiterates			Total Workers			Main Workers		
		Persons	Males	Females	Persons	Males	Females	Persons	Males	Females
		20	21	22	23	24	25	26	27	28
<b>0007</b>	<b>Nasvadi (Total)</b>	<b>75,637</b>	<b>31,186</b>	<b>44,451</b>	<b>69,030</b>	<b>37,339</b>	<b>31,691</b>	<b>41,418</b>	<b>31,105</b>	<b>10,313</b>
<b>0007</b>	<b>Nasvadi (Rural)</b>	<b>75,637</b>	<b>31,186</b>	<b>44,451</b>	<b>69,030</b>	<b>37,339</b>	<b>31,691</b>	<b>41,418</b>	<b>31,105</b>	<b>10,313</b>
<b>0007</b>	<b>Nasvadi (Urban)</b>	-	-	-	-	-	-	-	-	-
	<b>Nasvadi (Rural)</b>									
01412500	Chosalpura	363	153	210	274	149	125	150	148	2
01412600	Dajipura	156	58	98	131	71	60	74	70	4
01412700	Kothiya	178	59	119	370	192	178	183	177	6
01412800	Kalidori	434	172	262	421	253	168	323	244	79
01412900	Kesarpura	381	144	237	462	234	228	462	234	228
01413000	Damoli	274	112	162	261	132	129	134	131	3
01413100	Hamirpura	272	125	147	242	119	123	242	119	123
01413200	Ambapura	199	89	110	225	121	104	224	121	103
01413300	Bhaka	577	269	308	667	375	292	667	375	292
01413400	Sindhadiya	159	70	89	187	97	90	187	97	90
01413500	Khadakiya	478	177	301	425	210	215	405	209	196
01413600	Khareda	431	152	279	491	256	235	441	255	186
01413700	Choramal	188	78	110	210	109	101	183	101	82
01413800	Modhala	628	208	420	894	481	413	894	481	413
01413900	Dedkiamli	130	51	79	172	86	86	172	86	86
01414000	Timba	287	103	184	322	162	160	322	162	160
01414100	Kolamba	312	109	203	490	275	215	239	228	11
01414200	Velari	159	55	104	177	88	89	70	70	-
01414300	Vaghiyamahuda	233	77	156	288	145	143	158	141	17
01414400	Sindhikuva (Chametha)	553	242	311	348	246	102	347	246	101
01414500	Bhagvanpura (Nasvadi)	174	74	100	184	93	91	71	68	3
01414600	Chametha	838	316	522	906	485	421	400	371	29
01414700	Intiya	154	46	108	195	98	97	98	96	2
01414800	Mahebutpura	49	22	27	37	19	18	15	14	1
01414900	Linda	304	106	198	405	211	194	161	146	15
01415000	Payakoi	311	102	209	331	173	158	166	164	2
01415100	Kamboya				-----Un-inhabited-----					
01415200	Rampuri	193	75	118	112	93	19	91	83	8
01415300	Haripura (Nasvadi)	584	190	394	497	283	214	339	222	117
01415400	Anandpuri	419	145	274	339	240	99	278	223	55
01415500	Chunakhan	129	56	73	136	67	69	72	62	10
01415600	Vegannar	48	19	29	39	19	20	23	17	6
01415700	Kukavati	211	73	138	221	147	74	41	37	4
01415800	Sukapura	125	48	77	98	57	41	14	14	-
01415900	Piplaj	191	70	121	254	130	124	139	124	15
01416000	Ratanpura	922	349	573	843	419	424	394	381	13
01416100	Waghach	1,288	580	708	1,396	758	638	1,014	678	336
01416200	Dani	466	177	289	531	278	253	531	278	253
01416300	Pankhada (Khichadiya)	495	190	305	397	199	198	299	164	135
01416400	Matora	340	149	191	300	151	149	172	120	52
01416500	Khichadiya (Maldungra)	357	125	232	404	204	200	147	144	3
01416600	Bhil Boriyad	682	287	395	781	473	308	564	444	120
01416700	Khadakiya (Boriyad)	79	30	49	36	31	5	33	31	2
01416800	Sodhaliya	437	126	311	598	297	301	320	291	29
01416900	Palasani	393	152	241	626	341	285	360	334	26

PRIMARY CENSUS ABSTRACT

**CENSUS ABSTRACT**

**Nasvadi**

Industrial Category of Main Workers												Name of Village
Cultivators			Agricultural Labourers			Household Industry Workers			Other Workers			
Persons	Males	Females	Persons	Males	Females	Persons	Males	Females	Persons	Males	Females	2
29	30	31	32	33	34	35	36	37	38	39	40	
18,072	15,316	2,756	18,452	11,731	6,721	281	224	57	4,613	3,834	779	Nasvadi (Total)
18,072	15,316	2,756	18,452	11,731	6,721	281	224	57	4,613	3,834	779	Nasvadi (Rural)
-	-	-	-	-	-	-	-	-	-	-	-	Nasvadi (Urban)
												Nasvadi (Rural)
57	57	-	88	86	2	-	-	-	5	5	-	Chosalpura
18	15	3	56	55	1	-	-	-	-	-	-	Dajipura
170	167	3	-	-	-	-	-	-	13	10	3	Kothiya
68	66	2	213	139	74	1	1	-	41	38	3	Kalidori
93	50	43	360	178	182	-	-	-	9	6	3	Kesarpura
53	50	3	80	80	-	-	-	-	1	1	-	Damoli
-	-	-	239	118	121	3	1	2	-	-	-	Hamirpura
3	3	-	221	118	103	-	-	-	-	-	-	Ambapura
-	-	-	643	363	280	3	-	3	21	12	9	Bhaka
-	-	-	183	95	88	1	-	1	3	2	1	Sindhadiya
152	76	76	247	127	120	-	-	-	6	6	-	Khadakiya
164	104	60	274	148	126	-	-	-	3	3	-	Khareda
137	76	61	40	20	20	-	-	-	6	5	1	Choramal
97	66	31	782	403	379	2	1	1	13	11	2	Modhala
7	3	4	163	83	80	-	-	-	2	-	2	Dedkiamli
43	30	13	271	127	144	-	-	-	8	5	3	Timba
191	185	6	32	28	4	-	-	-	16	15	1	Kolamba
26	26	-	44	44	-	-	-	-	-	-	-	Velari
47	43	4	89	80	9	-	-	-	22	18	4	Vaghiyamahuda
123	93	30	210	141	69	-	-	-	14	12	2	Sindhikuva (Chametha)
24	24	-	47	44	3	-	-	-	-	-	-	Bhagvanpura (Nasvadi)
271	251	20	91	86	5	-	-	-	38	34	4	Chametha
93	91	2	4	4	-	-	-	-	1	1	-	Intiya
-	-	-	15	14	1	-	-	-	-	-	-	Mahebutpura
51	46	5	107	97	10	-	-	-	3	3	-	Linda
75	75	-	84	82	2	-	-	-	7	7	-	Payakoi
						-----Un-inhabited-----						Kamboya
24	23	1	52	48	4	-	-	-	15	12	3	Rampuri
99	62	37	222	144	78	1	1	-	17	15	2	Haripura (Nasvadi)
60	58	2	83	55	28	5	5	-	130	105	25	Anandpuri
41	41	-	16	11	5	-	-	-	15	10	5	Chunakhan
14	13	1	9	4	5	-	-	-	-	-	-	Vegannar
26	26	-	7	6	1	-	-	-	8	5	3	Kukavati
14	14	-	-	-	-	-	-	-	-	-	-	Sukapura
113	110	3	22	10	12	-	-	-	4	4	-	Piplaj
142	141	1	226	218	8	1	1	-	25	21	4	Ratanpura
159	130	29	773	489	284	6	4	2	76	55	21	Waghach
24	24	-	496	243	253	-	-	-	11	11	-	Dani
276	152	124	15	8	7	-	-	-	8	4	4	Pankhada (Khichadiya)
115	92	23	56	27	29	-	-	-	1	1	-	Matora
73	73	-	62	62	-	-	-	-	12	9	3	Khichadiya (Maldungra)
123	92	31	198	139	59	12	12	-	231	201	30	Bhil Boriyad
26	25	1	6	5	1	-	-	-	1	1	-	Khadakiya (Boriyad)
180	171	9	109	92	17	4	4	-	27	24	3	Sodhaliya
112	107	5	197	184	13	-	-	-	51	43	8	Palasani

**VILLAGE PRIMARY**  
**C D Block -**

Location Code Number	Name of Village	Marginal Workers			Industrial Category					
					Cultivators			Agricultural Labourers		
		Persons	Males	Females	Persons	Males	Females	Persons	Males	Females
1	2	41	42	43	44	45	46	47	48	49
<b>0007</b>	<b>Nasvadi (Total)</b>	<b>27,612</b>	<b>6,234</b>	<b>21,378</b>	<b>4,012</b>	<b>637</b>	<b>3,375</b>	<b>22,610</b>	<b>5,268</b>	<b>17,342</b>
<b>0007</b>	<b>Nasvadi (Rural)</b>	<b>27,612</b>	<b>6,234</b>	<b>21,378</b>	<b>4,012</b>	<b>637</b>	<b>3,375</b>	<b>22,610</b>	<b>5,268</b>	<b>17,342</b>
<b>0007</b>	<b>Nasvadi (Urban)</b>	-	-	-	-	-	-	-	-	-
	<b>Nasvadi (Rural)</b>									
01412500	Chosalpura	124	1	123	41	-	41	83	1	82
01412600	Dajipura	57	1	56	1	-	1	56	1	55
01412700	Kothiya	187	15	172	5	-	5	182	15	167
01412800	Kalidori	98	9	89	2	1	1	94	7	87
01412900	Kesarpura	-	-	-	-	-	-	-	-	-
01413000	Damoli	127	1	126	-	-	-	127	1	126
01413100	Hamirpura	-	-	-	-	-	-	-	-	-
01413200	Ambapura	1	-	1	-	-	-	1	-	1
01413300	Bhaka	-	-	-	-	-	-	-	-	-
01413400	Sindhadiya	-	-	-	-	-	-	-	-	-
01413500	Khadakiya	20	1	19	1	1	-	19	-	19
01413600	Khareda	50	1	49	-	-	-	48	1	47
01413700	Choramal	27	8	19	13	1	12	14	7	7
01413800	Modhala	-	-	-	-	-	-	-	-	-
01413900	Dedkiamli	-	-	-	-	-	-	-	-	-
01414000	Timba	-	-	-	-	-	-	-	-	-
01414100	Kolamba	251	47	204	164	35	129	87	12	75
01414200	Velari	107	18	89	-	-	-	107	18	89
01414300	Vaghiyamahuda	130	4	126	-	-	-	129	4	125
01414400	Sindhikuva (Chametha)	1	-	1	1	-	1	-	-	-
01414500	Bhagvanpura (Nasvadi)	113	25	88	-	-	-	113	25	88
01414600	Chametha	506	114	392	5	4	1	497	108	389
01414700	Intiya	97	2	95	-	-	-	96	2	94
01414800	Mahebutpura	22	5	17	-	-	-	15	5	10
01414900	Linda	244	65	179	8	2	6	227	58	169
01415000	Payakoi	165	9	156	3	2	1	160	7	153
01415100	Kamboya				-----Un-inhabited-----					
01415200	Rampuri	21	10	11	9	6	3	12	4	8
01415300	Haripura (Nasvadi)	158	61	97	26	12	14	128	46	82
01415400	Anandpuri	61	17	44	20	9	11	25	3	22
01415500	Chunakhan	64	5	59	-	-	-	26	5	21
01415600	Vegannar	16	2	14	-	-	-	16	2	14
01415700	Kukavati	180	110	70	10	6	4	163	98	65
01415800	Sukapura	84	43	41	3	-	3	81	43	38
01415900	Piplaj	115	6	109	6	3	3	109	3	106
01416000	Ratanpura	449	38	411	8	4	4	438	34	404
01416100	Waghach	382	80	302	74	23	51	263	45	218
01416200	Dani	-	-	-	-	-	-	-	-	-
01416300	Pankhada (Khichadiya)	98	35	63	57	22	35	38	12	26
01416400	Matora	128	31	97	-	-	-	128	31	97
01416500	Khichadiya (Maldungra)	257	60	197	-	-	-	257	60	197
01416600	Bhil Boriyad	217	29	188	68	8	60	92	14	78
01416700	Khadakiya (Boriyad)	3	-	3	1	-	1	1	-	1
01416800	Sodhaliya	278	6	272	160	1	159	115	4	111
01416900	Palasani	266	7	259	108	2	106	155	5	150

PRIMARY CENSUS ABSTRACT

**CENSUS ABSTRACT**

**Nasvadi**

of Marginal Workers						Non-Workers			Name of Village	Location Code Number
Household Industry Workers			Other Workers							
Persons	Males	Females	Persons	Males	Females	Persons	Males	Females		
50	51	52	53	54	55	56	57	58	2	1
157	33	124	833	296	537	55,798	26,444	29,354	Nasvadi (Total)	0007
157	33	124	833	296	537	55,798	26,444	29,354	Nasvadi (Rural)	0007
-	-	-	-	-	-	-	-	-	Nasvadi (Urban)	0007
									Nasvadi (Rural)	
-	-	-	-	-	-	199	97	102	Chosalpura	01412500
-	-	-	-	-	-	80	37	43	Dajipura	01412600
-	-	-	-	-	-	319	192	127	Kothiya	01412700
-	-	-	2	1	1	412	181	231	Kalidori	01412800
-	-	-	-	-	-	239	124	115	Kesarapura	01412900
-	-	-	-	-	-	161	82	79	Damoli	01413000
-	-	-	-	-	-	122	58	64	Hamirpura	01413100
-	-	-	-	-	-	123	65	58	Ambapura	01413200
-	-	-	-	-	-	397	180	217	Bhaka	01413300
-	-	-	-	-	-	82	41	41	Sindhadiya	01413400
-	-	-	-	-	-	282	147	135	Khadakiya	01413500
2	-	2	-	-	-	251	117	134	Khareda	01413600
-	-	-	-	-	-	126	61	65	Choramal	01413700
-	-	-	-	-	-	590	292	298	Modhala	01413800
-	-	-	-	-	-	75	45	30	Dedkiamli	01413900
-	-	-	-	-	-	137	58	79	Timba	01414000
-	-	-	-	-	-	322	145	177	Kolamba	01414100
-	-	-	-	-	-	117	57	60	Velari	01414200
1	-	1	-	-	-	166	88	78	Vaghiyamahuda	01414300
-	-	-	-	-	-	441	174	267	Sindhikuva (Chametha)	01414400
-	-	-	-	-	-	106	56	50	Bhagvanpura (Nasvadi)	01414500
1	-	1	3	2	1	659	331	328	Chametha	01414600
1	-	1	-	-	-	144	69	75	Intiya	01414700
-	-	-	7	-	7	22	12	10	Mahebutpura	01414800
3	3	-	6	2	4	181	89	92	Linda	01414900
-	-	-	2	-	2	213	100	113	Payakoi	01415000
			-----Un-inhabited-----						Kamboya	01415100
-	-	-	-	-	-	217	68	149	Rampuri	01415200
1	1	-	3	2	1	516	229	287	Haripura (Nasvadi)	01415300
4	-	4	12	5	7	430	127	303	Anandpuri	01415400
-	-	-	38	-	38	93	58	35	Chunakhan	01415500
-	-	-	-	-	-	15	6	9	Vegannar	01415600
-	-	-	7	6	1	294	112	182	Kukavati	01415700
-	-	-	-	-	-	88	32	56	Sukapura	01415800
-	-	-	-	-	-	158	87	71	Piplaj	01415900
-	-	-	3	-	3	694	345	349	Ratanpura	01416000
4	1	3	41	11	30	848	451	397	Waghach	01416100
-	-	-	-	-	-	320	170	150	Dani	01416200
-	-	-	3	1	2	362	178	184	Pankhada (Khichadiya)	01416300
-	-	-	-	-	-	198	102	96	Matora	01416400
-	-	-	-	-	-	192	96	96	Khichadiya (Maldungra)	01416500
34	1	33	23	6	17	795	349	446	Bhil Boriyad	01416600
1	-	1	-	-	-	79	25	54	Khadakiya (Boriyad)	01416700
-	-	-	3	1	2	376	179	197	Sodhaliya	01416800
2	-	2	1	-	1	354	183	171	Palasani	01416900

**VILLAGE PRIMARY**  
**C D Block -**

Location Code Number	Name of Village	Area of Village in Hectares	Number of Households	Total Population (Including Institutional and Houseless Population)			Population in the Age-Group 0-6			
				Persons	Males	Females	Persons	Males	Females	
1	2	3	4	5	6	7	8	9	10	
01417000	Jajva	56.9	17	78	40	38	8	5	3	
01417100	Sodat	38.7	73	373	194	179	59	32	27	
01417200	Tadkachhla	137.3			-----Un-inhabited-----					
01417300	Kandva	138.1	104	436	226	210	61	33	28	
01417400	Koyari	199.0	23	113	60	53	22	9	13	
01417500	Nasvadi	330.1	1,482	7,065	3,779	3,286	896	473	423	
01417600	Valpura	147.7	162	897	479	418	80	37	43	
01417700	Akona	508.1	292	1,390	722	668	230	122	108	
01417800	Pothlipura	163.0	53	296	144	152	65	32	33	
01417900	Dhamasiya	671.1	174	956	476	480	167	80	87	
01418000	Ghodisimel	235.2	111	640	316	324	115	53	62	
01418100	Bedikuva	70.5	39	224	109	115	51	26	25	
01418200	Rayasingpura	141.3	80	490	252	238	90	43	47	
01418300	Jitpura	246.6	135	768	395	373	119	60	59	
01418400	Nannupura	188.2	88	429	203	226	59	26	33	
01418500	Kelaniya	228.1	128	671	333	338	103	49	54	
01418600	Vadiya (Sodhaliya)	188.5	94	524	281	243	100	52	48	
01418700	Moradiya	201.8	87	472	244	228	66	38	28	
01418800	Kakadvani	273.0	47	233	127	106	33	22	11	
01418900	Khokhara	63.7	71	393	199	194	71	39	32	
01419000	Haripura (Boriyad)	77.6	40	211	102	109	37	21	16	
01419100	Koli Boriyad	204.5	77	427	202	225	69	31	38	
01419200	Raneda	132.4	100	382	185	197	45	18	27	
01419300	Kalkoch	227.1	117	555	280	275	77	36	41	
01419400	Borvani	136.3	81	468	229	239	88	44	44	
01419500	Vankla	447.6	209	1,159	576	583	173	85	88	
01419600	Patadiya	111.1	35	189	95	94	24	15	9	
01419700	Bofa	231.3	87	470	240	230	85	45	40	
01419800	Dhandhaniya	123.6	85	434	198	236	85	37	48	
01419900	Dhaniya Umarva	156.9	53	288	146	142	57	29	28	
01420000	Chhaktar Umarva	226.2	155	916	467	449	160	86	74	
01420100	Sengpur	357.7	167	767	402	365	124	69	55	
01420200	Saripani	251.0	135	609	313	296	84	46	38	
01420300	Kandha	281.7	121	605	304	301	81	46	35	
01420400	Rajpura	82.2	38	204	103	101	38	21	17	
01420500	Dholi Kotardi	76.4	68	369	182	187	59	37	22	
01420600	Thunpura	61.0	18	83	43	40	9	3	6	
01420700	Karamdi	175.3	132	664	322	342	96	53	43	
01420800	Vantda	253.7	201	944	485	459	151	72	79	
01420900	Pochamba	332.7	204	1,106	581	525	170	86	84	
01421000	Khodiya	196.0	128	677	336	341	103	53	50	
01421100	Palsar	112.7	94	446	210	236	61	28	33	
01421200	Pala	445.9	330	1,863	930	933	300	142	158	
01421300	Kolu	314.1	119	740	390	350	119	66	53	
01421400	Bharoswadi	167.0	81	452	232	220	69	32	37	
01421500	Vadiya	212.6	27	153	84	69	31	20	11	
01421600	Jemalgadh	262.9	180	922	474	448	148	83	65	
01421700	Kankuvasan	171.1	86	494	252	242	85	44	41	
01421800	Vadadli	238.8	77	410	209	201	55	35	20	

PRIMARY CENSUS ABSTRACT

**CENSUS ABSTRACT**  
**Nasvadi**

Scheduled Castes Population			Scheduled Tribes Population			Literates			Name of Village
Persons	Males	Females	Persons	Males	Females	Persons	Males	Females	
11	12	13	14	15	16	17	18	19	2
-	-	-	78	40	38	15	8	7	Jajva
4	3	1	350	181	169	162	117	45	Sodat
-----Un-inhabited-----									
14	6	8	218	112	106	235	161	74	Kandva
-	-	-	113	60	53	27	22	5	Koyari
842	440	402	1,766	972	794	5,027	2,936	2,091	Nasvadi
35	18	17	615	342	273	574	354	220	Valpura
14	6	8	848	444	404	718	469	249	Akona
-	-	-	296	144	152	70	49	21	Pothlipura
-	-	-	942	469	473	448	296	152	Dhamasiya
-	-	-	635	314	321	282	198	84	Ghodisimel
-	-	-	224	109	115	91	60	31	Bedikuva
-	-	-	490	252	238	196	144	52	Rayasingpura
3	2	1	749	384	365	286	192	94	Jitpura
-	-	-	415	196	219	179	121	58	Nannupura
-	-	-	671	333	338	299	224	75	Kelaniya
-	-	-	516	275	241	213	164	49	Vadiya (Sodhaliya)
-	-	-	472	244	228	194	135	59	Moradiya
-	-	-	176	98	78	74	51	23	Kakadvani
-	-	-	393	199	194	145	92	53	Khokhara
-	-	-	211	102	109	28	24	4	Haripura (Boriyad)
-	-	-	426	201	225	166	92	74	Koli Boriyad
1	1	-	355	170	185	157	98	59	Raneda
-	-	-	449	224	225	228	161	67	Kalkoch
-	-	-	461	225	236	191	117	74	Borvani
6	4	2	1,123	555	568	370	252	118	Vankla
-	-	-	189	95	94	97	62	35	Patadiya
-	-	-	458	233	225	70	50	20	Bofa
-	-	-	427	192	235	93	64	29	Dhandhaniya
-	-	-	288	146	142	104	73	31	Dhaniya Umarva
-	-	-	916	467	449	299	199	100	Chhaktar Umarva
11	7	4	614	322	292	264	172	92	Sengpur
-	-	-	600	308	292	283	193	90	Saripani
-	-	-	532	269	263	233	151	82	Kandha
-	-	-	199	100	99	62	42	20	Rajpura
-	-	-	369	182	187	122	89	33	Dholi Kotardi
-	-	-	83	43	40	35	25	10	Thunpura
-	-	-	659	319	340	194	136	58	Karamdi
-	-	-	938	481	457	369	262	107	Vantda
13	6	7	1,093	575	518	596	420	176	Pochamba
-	-	-	677	336	341	347	222	125	Khodiya
-	-	-	412	196	216	214	128	86	Palsar
6	2	4	1,839	920	919	729	534	195	Pala
-	-	-	726	381	345	363	270	93	Kolu
-	-	-	452	232	220	261	172	89	Bharoswadi
-	-	-	153	84	69	16	14	2	Vadiya
-	-	-	896	460	436	403	290	113	Jemalgadh
6	2	4	474	243	231	212	142	70	Kankuvasan
5	1	4	400	205	195	205	124	81	Vadadli



**VILLAGE PRIMARY**  
**C D Block -**

Location Code Number	Name of Village	Illiterates			Total Workers			Main Workers		
		Persons	Males	Females	Persons	Males	Females	Persons	Males	Females
		20	21	22	23	24	25	26	27	28
01417000	Jajva	63	32	31	46	23	23	28	21	7
01417100	Sodat	211	77	134	239	118	121	121	98	23
01417200	Tadkachhla	-----Un-inhabited-----								
01417300	Kandva	201	65	136	263	137	126	113	109	4
01417400	Koyari	86	38	48	73	40	33	32	31	1
01417500	Nasvadi	2,038	843	1,195	2,582	1,989	593	2,108	1,809	299
01417600	Valpura	323	125	198	335	227	108	239	226	13
01417700	Akona	672	253	419	862	458	404	572	439	133
01417800	Pothlipura	226	95	131	146	78	68	77	73	4
01417900	Dhamasiya	508	180	328	505	251	254	166	160	6
01418000	Ghodisimel	358	118	240	368	194	174	267	182	85
01418100	Bedikuva	133	49	84	136	65	71	87	64	23
01418200	Rayasingpura	294	108	186	278	145	133	207	142	65
01418300	Jitpura	482	203	279	480	244	236	257	176	81
01418400	Nannupura	250	82	168	285	136	149	50	48	2
01418500	Kelaniya	372	109	263	373	190	183	199	188	11
01418600	Vadiya (Sodhaliya)	311	117	194	288	148	140	183	138	45
01418700	Moradiya	278	109	169	347	176	171	112	100	12
01418800	Kakadvani	159	76	83	116	81	35	92	81	11
01418900	Khokhara	248	107	141	137	118	19	127	118	9
01419000	Haripura (Boriyad)	183	78	105	141	64	77	70	51	19
01419100	Koli Boriyad	261	110	151	259	132	127	256	130	126
01419200	Raneda	225	87	138	207	107	100	114	106	8
01419300	Kalkoch	327	119	208	365	184	181	218	181	37
01419400	Borvani	277	112	165	222	116	106	146	106	40
01419500	Vankla	789	324	465	757	366	391	537	296	241
01419600	Patadiya	92	33	59	120	57	63	84	57	27
01419700	Bofa	400	190	210	144	133	11	144	133	11
01419800	Dhandhaniya	341	134	207	148	116	32	148	116	32
01419900	Dhaniya Umarva	184	73	111	118	85	33	118	85	33
01420000	Chhaktar Umarva	617	268	349	595	307	288	534	270	264
01420100	Sengpur	503	230	273	443	260	183	356	258	98
01420200	Saripani	326	120	206	415	206	209	184	176	8
01420300	Kandha	372	153	219	407	205	202	143	119	24
01420400	Rajpura	142	61	81	122	60	62	122	60	62
01420500	Dholi Kotardi	247	93	154	214	109	105	99	94	5
01420600	Thunpura	48	18	30	59	33	26	26	26	-
01420700	Karamdi	470	186	284	452	220	232	196	194	2
01420800	Vantda	575	223	352	587	305	282	293	289	4
01420900	Pochamba	510	161	349	676	348	328	153	150	3
01421000	Khodiya	330	114	216	397	195	202	101	91	10
01421100	Palsar	232	82	150	240	121	119	219	117	102
01421200	Pala	1,134	396	738	1,224	617	607	740	413	327
01421300	Kolu	377	120	257	439	221	218	234	208	26
01421400	Bharoswadi	191	60	131	268	138	130	258	134	124
01421500	Vadiya	137	70	67	93	51	42	75	49	26
01421600	Jemalgadh	519	184	335	541	279	262	285	270	15
01421700	Kankuvasan	282	110	172	260	136	124	156	122	34
01421800	Vadadli	205	85	120	260	133	127	129	121	8

PRIMARY CENSUS ABSTRACT

**CENSUS ABSTRACT**  
**Nasvadi**

Industrial Category of Main Workers												Name of Village
Cultivators			Agricultural Labourers			Household Industry Workers			Other Workers			
Persons	Males	Females	Persons	Males	Females	Persons	Males	Females	Persons	Males	Females	2
29	30	31	32	33	34	35	36	37	38	39	40	
16	13	3	11	7	4	-	-	-	1	1	-	Jajva
57	50	7	43	31	12	-	-	-	21	17	4	Sodat
-----Un-inhabited-----												Tadkachhla
19	19	-	71	70	1	1	1	-	22	19	3	Kandva
19	19	-	12	11	1	-	-	-	1	1	-	Koyari
138	118	20	326	255	71	87	76	11	1,557	1,360	197	Nasvadi
22	22	-	97	95	2	-	-	-	120	109	11	Valpura
318	254	64	196	133	63	-	-	-	58	52	6	Akona
58	58	-	16	12	4	-	-	-	3	3	-	Pothlipura
135	129	6	17	17	-	-	-	-	14	14	-	Dhamasiya
129	129	-	120	40	80	-	-	-	18	13	5	Ghodisimel
38	38	-	45	22	23	1	1	-	3	3	-	Bedikuva
115	87	28	87	51	36	-	-	-	5	4	1	Rayasingpura
73	72	1	102	79	23	2	2	-	80	23	57	Jitpura
44	44	-	2	2	-	1	-	1	3	2	1	Nannupura
74	69	5	114	108	6	-	-	-	11	11	-	Kelaniya
80	68	12	94	64	30	-	-	-	9	6	3	Vadiya (Sodhaliya)
69	68	1	40	31	9	1	-	1	2	1	1	Moradiya
27	27	-	55	46	9	-	-	-	10	8	2	Kakadvani
100	99	1	21	14	7	-	-	-	6	5	1	Khokhara
23	17	6	46	33	13	-	-	-	1	1	-	Haripura (Boriyad)
195	101	94	54	24	30	3	1	2	4	4	-	Koli Boriyad
75	75	-	11	9	2	-	-	-	28	22	6	Raneda
128	108	20	80	65	15	-	-	-	10	8	2	Kalkoch
59	47	12	78	53	25	-	-	-	9	6	3	Borvani
423	232	191	98	53	45	-	-	-	16	11	5	Vankla
46	30	16	35	25	10	-	-	-	3	2	1	Patadiya
109	108	1	29	21	8	-	-	-	6	4	2	Bofa
86	78	8	53	31	22	-	-	-	9	7	2	Dhandhaniya
54	44	10	59	37	22	-	-	-	5	4	1	Dhaniya Umarva
431	217	214	98	50	48	-	-	-	5	3	2	Chhaktar Umarva
86	78	8	239	153	86	-	-	-	31	27	4	Sengpur
68	67	1	83	79	4	5	5	-	28	25	3	Saripani
114	96	18	-	-	-	2	1	1	27	22	5	Kandha
81	40	41	41	20	21	-	-	-	-	-	-	Rajpura
52	51	1	43	39	4	-	-	-	4	4	-	Dholi Kotardi
18	18	-	8	8	-	-	-	-	-	-	-	Thunpura
101	100	1	88	88	-	1	1	-	6	5	1	Karamdi
167	165	2	121	119	2	-	-	-	5	5	-	Vantda
129	127	2	1	1	-	3	3	-	20	19	1	Pochamba
77	70	7	4	1	3	-	-	-	20	20	-	Khodiya
64	59	5	110	35	75	4	2	2	41	21	20	Palsar
367	271	96	339	114	225	4	1	3	30	27	3	Pala
166	162	4	59	38	21	-	-	-	9	8	1	Kolu
117	89	28	132	38	94	2	2	-	7	5	2	Bharoswadi
36	34	2	39	15	24	-	-	-	-	-	-	Vadiya
191	181	10	76	73	3	2	1	1	16	15	1	Jemalgadh
92	68	24	49	40	9	-	-	-	15	14	1	Kankuvasan
99	93	6	23	23	-	-	-	-	7	5	2	Vadadli

**VILLAGE PRIMARY**  
**C D Block -**

Location Code Number	Name of Village	Marginal Workers			Industrial Category					
					Cultivators			Agricultural Labourers		
		Persons	Males	Females	Persons	Males	Females	Persons	Males	Females
1	2	41	42	43	44	45	46	47	48	49
01417000	Jajva	18	2	16	7	-	7	11	2	9
01417100	Sodat	118	20	98	4	3	1	108	17	91
01417200	Tadkachhla	-----Un-inhabited-----								
01417300	Kandva	150	28	122	-	-	-	150	28	122
01417400	Koyari	41	9	32	-	-	-	37	9	28
01417500	Nasvadi	474	180	294	30	6	24	343	117	226
01417600	Valpura	96	1	95	-	-	-	84	1	83
01417700	Akona	290	19	271	20	2	18	267	15	252
01417800	Pothlipura	69	5	64	2	1	1	67	4	63
01417900	Dhamasiya	339	91	248	-	-	-	335	89	246
01418000	Ghodisimel	101	12	89	-	-	-	101	12	89
01418100	Bedikuva	49	1	48	1	-	1	48	1	47
01418200	Rayasingpura	71	3	68	9	-	9	61	3	58
01418300	Jitpura	223	68	155	3	1	2	73	52	21
01418400	Nannupura	235	88	147	2	1	1	233	87	146
01418500	Kelaniya	174	2	172	58	1	57	116	1	115
01418600	Vadiya (Sodhaliya)	105	10	95	61	4	57	43	6	37
01418700	Moradiya	235	76	159	-	-	-	235	76	159
01418800	Kakadvani	24	-	24	1	-	1	23	-	23
01418900	Khokhara	10	-	10	-	-	-	10	-	10
01419000	Haripura (Boriyad)	71	13	58	33	7	26	37	6	31
01419100	Koli Boriyad	3	2	1	-	-	-	-	-	-
01419200	Raneda	93	1	92	4	-	4	83	1	82
01419300	Kalkoch	147	3	144	81	-	81	66	3	63
01419400	Borvani	76	10	66	2	2	-	73	8	65
01419500	Vankla	220	70	150	51	22	29	168	48	120
01419600	Patadiya	36	-	36	-	-	-	36	-	36
01419700	Bofa	-	-	-	-	-	-	-	-	-
01419800	Dhandhaniya	-	-	-	-	-	-	-	-	-
01419900	Dhaniya Umarva	-	-	-	-	-	-	-	-	-
01420000	Chhaktar Umarva	61	37	24	51	29	22	10	8	2
01420100	Sengpur	87	2	85	6	-	6	80	2	78
01420200	Saripani	231	30	201	103	13	90	117	14	103
01420300	Kandha	264	86	178	25	10	15	237	74	163
01420400	Rajpura	-	-	-	-	-	-	-	-	-
01420500	Dholi Kotardi	115	15	100	-	-	-	114	15	99
01420600	Thunpura	33	7	26	-	-	-	32	6	26
01420700	Karamdi	256	26	230	1	-	1	255	26	229
01420800	Vantda	294	16	278	34	-	34	259	16	243
01420900	Pochamba	523	198	325	1	-	1	515	195	320
01421000	Khodiya	296	104	192	3	1	2	290	102	188
01421100	Palsar	21	4	17	-	-	-	8	2	6
01421200	Pala	484	204	280	17	5	12	466	198	268
01421300	Kolu	205	13	192	4	1	3	198	9	189
01421400	Bharoswadi	10	4	6	-	-	-	9	4	5
01421500	Vadiya	18	2	16	1	1	-	17	1	16
01421600	Jemalgadh	256	9	247	1	-	1	251	8	243
01421700	Kankuvasan	104	14	90	1	-	1	103	14	89
01421800	Vadadli	131	12	119	1	1	-	130	11	119

PRIMARY CENSUS ABSTRACT

**CENSUS ABSTRACT**  
**Nasvadi**

of Marginal Workers			Non-Workers			Name of Village	Location Code Number			
Household Industry Workers		Other Workers								
Persons	Males	Females	Persons	Males	Females					
50	51	52	53	54	55	56	57	58	2	1
-	-	-	-	-	-	32	17	15	Jajva	01417000
-	-	-	6	-	6	134	76	58	Sodat	01417100
-----Un-inhabited-----										
-	-	-	-	-	-	173	89	84	Kandva	01417300
-	-	-	4	-	4	40	20	20	Koyari	01417400
14	6	8	87	51	36	4,483	1,790	2,693	Nasvadi	01417500
-	-	-	12	-	12	562	252	310	Valpura	01417600
-	-	-	3	2	1	528	264	264	Akona	01417700
-	-	-	-	-	-	150	66	84	Pothlipura	01417800
-	-	-	4	2	2	451	225	226	Dhamasiya	01417900
-	-	-	-	-	-	272	122	150	Ghodisimel	01418000
-	-	-	-	-	-	88	44	44	Bedikuva	01418100
-	-	-	1	-	1	212	107	105	Rayasingpura	01418200
2	1	1	145	14	131	288	151	137	Jitpura	01418300
-	-	-	-	-	-	144	67	77	Nannupura	01418400
-	-	-	-	-	-	298	143	155	Kelaniya	01418500
-	-	-	1	-	1	236	133	103	Vadiya (Sodhaliya)	01418600
-	-	-	-	-	-	125	68	57	Moradiya	01418700
-	-	-	-	-	-	117	46	71	Kakadvani	01418800
-	-	-	-	-	-	256	81	175	Khokhara	01418900
-	-	-	1	-	1	70	38	32	Haripura (Boriyad)	01419000
-	-	-	3	2	1	168	70	98	Koli Boriyad	01419100
2	-	2	4	-	4	175	78	97	Raneda	01419200
-	-	-	-	-	-	190	96	94	Kalkoch	01419300
-	-	-	1	-	1	246	113	133	Borvani	01419400
-	-	-	1	-	1	402	210	192	Vankla	01419500
-	-	-	-	-	-	69	38	31	Patadiya	01419600
-	-	-	-	-	-	326	107	219	Bofa	01419700
-	-	-	-	-	-	286	82	204	Dhandhaniya	01419800
-	-	-	-	-	-	170	61	109	Dhaniya Umarva	01419900
-	-	-	-	-	-	321	160	161	Chhaktar Umarva	01420000
-	-	-	1	-	1	324	142	182	Sengpur	01420100
1	-	1	10	3	7	194	107	87	Saripani	01420200
1	1	-	1	1	-	198	99	99	Kandha	01420300
-	-	-	-	-	-	82	43	39	Rajpura	01420400
-	-	-	1	-	1	155	73	82	Dholi Kotardi	01420500
-	-	-	1	1	-	24	10	14	Thunpura	01420600
-	-	-	-	-	-	212	102	110	Karamdi	01420700
-	-	-	1	-	1	357	180	177	Vantda	01420800
-	-	-	7	3	4	430	233	197	Pochamba	01420900
-	-	-	3	1	2	280	141	139	Khodiya	01421000
-	-	-	13	2	11	206	89	117	Palsar	01421100
-	-	-	1	1	-	639	313	326	Pala	01421200
-	-	-	3	3	-	301	169	132	Kolu	01421300
1	-	1	-	-	-	184	94	90	Bharoswadi	01421400
-	-	-	-	-	-	60	33	27	Vadiya	01421500
-	-	-	4	1	3	381	195	186	Jemalgadh	01421600
-	-	-	-	-	-	234	116	118	Kankuvasan	01421700
-	-	-	-	-	-	150	76	74	Vadadli	01421800

**VILLAGE PRIMARY**  
**C D Block -**

Location Code Number	Name of Village	Area of Village in Hectares	Number of Households	Total Population (Including Institutional and Houseless Population)			Population in the Age-Group 0-6		
				Persons	Males	Females	Persons	Males	Females
1	2	3	4	5	6	7	8	9	10
01421900	Zarkhali	444.3	190	1,254	636	618	240	125	115
01422000	Amroli	600.9	401	2,005	1,072	933	248	129	119
01422100	Sandhiya	197.6	90	526	261	265	103	46	57
01422200	Khambhayta	264.9	128	717	361	356	109	57	52
01422300	Navagam (Nani Navagami)	493.5	272	1,450	759	691	189	100	89
01422400	Chandanpura	130.3	38	225	113	112	41	22	19
01422500	Umarkoi	212.0	101	486	248	238	56	27	29
01422600	Zer	465.4	272	1,361	681	680	243	120	123
01422700	Borkhad	239.9	137	666	340	326	103	59	44
01422800	Batupalasadi	247.5	76	415	216	199	97	49	48
01422900	Kamlavasan	52.7	18	116	58	58	25	11	14
01423000	Dabhen	63.1	41	167	84	83	33	17	16
01423100	Simalkhadu	105.6	53	260	134	126	45	24	21
01423200	Bagaliya	355.9	147	831	414	417	191	104	87
01423300	Vaguma	308.2	128	834	440	394	176	88	88
01423400	Ramapalasaki	293.0	95	650	338	312	137	68	69
01423500	Ratakadav	163.7	47	266	131	135	44	18	26
01423600	Jamli	472.6	243	1,171	601	570	182	94	88
01423700	Ranipura	275.1	108	587	274	313	87	34	53
01423800	Raypur	253.3	119	824	457	367	111	53	58
01423900	Bharwada	434.1	126	648	314	334	105	51	54
01424000	Baroli	625.5	359	1,934	1,000	934	354	196	158
01424100	Khapariya	445.7	145	907	464	443	170	82	88
01424200	Roziya	150.6	123	791	399	392	124	62	62
01424300	Sindhikuva (Roziya)	132.8	93	628	332	296	101	45	56
01424400	Botiyakuva	50.4	23	133	69	64	24	14	10
01424500	Kadikuva	123.0	57	301	143	158	51	25	26
01424600	Haripura(Vadeshiya)	110.1	152	829	414	415	116	48	68
01424700	Chhaththiamli	144.1	121	563	287	276	96	52	44
01424800	Bhutkhan	92.7	25	117	59	58	22	9	13
01424900	Khushalpura	130.1	69	318	172	146	52	27	25
01425000	Undakotar	125.2	25	133	70	63	27	14	13
01425100	Vandriya	140.4	24	119	57	62	24	9	15
01425200	Chhevat	277.9	78	412	204	208	69	28	41
01425300	Hanlli	154.8	34	256	142	114	41	26	15
01425400	Nana Vant	187.2	121	699	340	359	152	84	68
01425500	Vasvani	180.3	100	681	349	332	145	74	71
01425600	Chhalvant	268.2	122	653	319	334	139	70	69
01425700	Nani Kadai	259.2	138	797	403	394	174	87	87
01425800	Bari Mahuda	128.9	51	300	152	148	66	40	26
01425900	Dughdha	219.2	128	855	460	395	194	108	86
01426000	Ghutiya Amba	245.3	105	571	271	300	131	61	70
01426100	Bhangiyavad	173.8	63	424	201	223	71	29	42
01426200	Ratanpura (Kaprali)	191.5	91	616	334	282	79	35	44
01426300	Nani Zari	105.9	40	219	112	107	29	12	17
01426400	Bilgam	106.9	59	284	143	141	45	25	20
01426500	Moti Zari	253.1	85	484	243	241	92	47	45
01426600	Simel	181.3	68	388	188	200	65	26	39
01426700	Gadh	53.9	30	148	77	71	24	12	12

PRIMARY CENSUS ABSTRACT

**CENSUS ABSTRACT**  
**Nasvadi**

Scheduled Castes Population			Scheduled Tribes Population			Literates			Name of Village
Persons	Males	Females	Persons	Males	Females	Persons	Males	Females	
11	12	13	14	15	16	17	18	19	2
-	-	-	1,254	636	618	390	277	113	Zarkhali
78	42	36	1,680	900	780	950	654	296	Amroli
-	-	-	526	261	265	215	156	59	Sandhiya
-	-	-	708	357	351	297	205	92	Khambhayta
-	-	-	1,323	693	630	611	416	195	Navagam (Nani Navagami)
-	-	-	197	102	95	87	57	30	Chandanpura
-	-	-	100	52	48	280	182	98	Umarkoi
11	5	6	1,165	585	580	533	332	201	Zer
-	-	-	659	336	323	288	184	104	Borkhad
-	-	-	415	216	199	58	36	22	Batupalasadi
-	-	-	116	58	58	30	23	7	Kamlavasan
-	-	-	167	84	83	14	13	1	Dabhen
-	-	-	260	134	126	82	58	24	Simalkhadu
-	-	-	819	409	410	82	62	20	Bagaliya
-	-	-	828	436	392	217	163	54	Vaguma
-	-	-	650	338	312	210	144	66	Ramapalasad
-	-	-	260	128	132	97	64	33	Ratakadav
-	-	-	867	444	423	498	346	152	Jamli
-	-	-	587	274	313	300	178	122	Ranipura
35	21	14	769	426	343	526	347	179	Raypur
-	-	-	642	311	331	255	164	91	Bharwada
-	-	-	1,916	990	926	723	519	204	Baroli
-	-	-	906	463	443	374	247	127	Khapariya
-	-	-	783	394	389	392	261	131	Roziya
-	-	-	604	318	286	288	221	67	Sindhikuva (Roziya)
-	-	-	133	69	64	46	29	17	Botiyakuva
-	-	-	299	142	157	114	64	50	Kadikuva
-	-	-	800	401	399	423	287	136	Haripura(Vadeshiya)
-	-	-	541	275	266	258	160	98	Chhaththiamli
-	-	-	117	59	58	32	27	5	Bhutkhan
-	-	-	174	93	81	143	105	38	Khushalpura
-	-	-	133	70	63	52	38	14	Undakotar
-	-	-	119	57	62	20	12	8	Vandriya
-	-	-	404	202	202	138	87	51	Chhevat
-	-	-	256	142	114	56	38	18	Hanlli
-	-	-	689	335	354	163	115	48	Nana Vant
-	-	-	659	339	320	117	81	36	Vasvani
-	-	-	653	319	334	125	101	24	Chhalvant
-	-	-	797	403	394	168	129	39	Nani Kadai
-	-	-	300	152	148	43	25	18	Bari Mahuda
1	1	-	850	456	394	218	158	60	Dughdha
-	-	-	558	263	295	136	100	36	Ghutiya Amba
-	-	-	420	199	221	139	99	40	Bhangiyavad
10	5	5	530	293	237	344	231	113	Ratanpura (Kaprali)
-	-	-	213	108	105	67	43	24	Nani Zari
-	-	-	284	143	141	90	63	27	Bilgam
-	-	-	481	242	239	140	97	43	Moti Zari
-	-	-	388	188	200	184	111	73	Simel
-	-	-	140	73	67	55	37	18	Gadh

**VILLAGE PRIMARY**  
**C D Block -**

Location Code Number	Name of Village	Illiterates			Total Workers			Main Workers		
		Persons	Males	Females	Persons	Males	Females	Persons	Males	Females
1	2	20	21	22	23	24	25	26	27	28
01421900	Zarkhali	864	359	505	748	385	363	195	192	3
01422000	Amroli	1,055	418	637	978	579	399	558	504	54
01422100	Sandhiya	311	105	206	350	179	171	151	149	2
01422200	Khambhayta	420	156	264	421	215	206	126	123	3
01422300	Navagam (Nani Navagami)	839	343	496	888	472	416	716	465	251
01422400	Chandanpura	138	56	82	99	64	35	99	64	35
01422500	Umarkoi	206	66	140	165	134	31	163	134	29
01422600	Zer	828	349	479	803	409	394	473	342	131
01422700	Borkhad	378	156	222	397	204	193	182	162	20
01422800	Batupalasadi	357	180	177	240	126	114	138	109	29
01422900	Kamlavasan	86	35	51	77	40	37	40	31	9
01423000	Dabhen	153	71	82	61	51	10	61	51	10
01423100	Simalkhadu	178	76	102	123	80	43	56	52	4
01423200	Bagaliya	749	352	397	456	232	224	350	201	149
01423300	Vaguma	617	277	340	413	197	216	368	186	182
01423400	Ramapalasadi	440	194	246	346	176	170	346	176	170
01423500	Ratakadav	169	67	102	177	97	80	82	77	5
01423600	Jamli	673	255	418	513	376	137	395	358	37
01423700	Ranipura	287	96	191	375	188	187	112	111	1
01423800	Raypur	298	110	188	243	145	98	241	145	96
01423900	Bharwada	393	150	243	393	199	194	234	197	37
01424000	Baroli	1,211	481	730	1,230	624	606	467	385	82
01424100	Khapariya	533	217	316	602	314	288	226	217	9
01424200	Roziya	399	138	261	466	238	228	209	207	2
01424300	Sindhikuva (Roziya)	340	111	229	359	186	173	141	138	3
01424400	Botiyakuva	87	40	47	73	39	34	39	39	-
01424500	Kadikuva	187	79	108	167	84	83	77	76	1
01424600	Haripura(Vadeshiya)	406	127	279	542	286	256	213	188	25
01424700	Chhaththiamli	305	127	178	323	167	156	185	163	22
01424800	Bhutkhan	85	32	53	73	41	32	35	31	4
01424900	Khushalpura	175	67	108	193	103	90	104	101	3
01425000	Undakotar	81	32	49	71	43	28	36	35	1
01425100	Vandriya	99	45	54	69	36	33	58	33	25
01425200	Chhevat	274	117	157	254	137	117	222	121	101
01425300	Hanlli	200	104	96	170	89	81	138	75	63
01425400	Nana Vant	536	225	311	333	195	138	234	186	48
01425500	Vasvani	564	268	296	378	196	182	230	188	42
01425600	Chhalvant	528	218	310	296	136	160	18	17	1
01425700	Nani Kadai	629	274	355	450	241	209	406	224	182
01425800	Bari Mahuda	257	127	130	176	81	95	56	55	1
01425900	Dughdha	637	302	335	383	210	173	219	160	59
01426000	Ghutiya Amba	435	171	264	269	154	115	61	48	13
01426100	Bhangiyavad	285	102	183	263	130	133	104	98	6
01426200	Ratanpura (Kaprali)	272	103	169	271	150	121	154	131	23
01426300	Nani Zari	152	69	83	144	77	67	124	68	56
01426400	Bilgam	194	80	114	171	87	84	89	85	4
01426500	Moti Zari	344	146	198	272	134	138	122	117	5
01426600	Simel	204	77	127	227	118	109	97	97	-
01426700	Gadh	93	40	53	85	48	37	40	38	2

PRIMARY CENSUS ABSTRACT

**CENSUS ABSTRACT**  
**Nasvadi**

Industrial Category of Main Workers												Name of Village
Cultivators			Agricultural Labourers			Household Industry Workers			Other Workers			
Persons	Males	Females	Persons	Males	Females	Persons	Males	Females	Persons	Males	Females	
29	30	31	32	33	34	35	36	37	38	39	40	2
162	161	1	26	26	-	-	-	-	7	5	2	Zarkhali
74	73	1	412	370	42	8	7	1	64	54	10	Amroli
148	147	1	-	-	-	-	-	-	3	2	1	Sandhiya
86	86	-	30	29	1	-	-	-	10	8	2	Khambhayta
168	161	7	524	284	240	-	-	-	24	20	4	Navagam (Nani Navagami)
77	54	23	17	5	12	-	-	-	5	5	-	Chandanpura
125	111	14	24	14	10	-	-	-	14	9	5	Umarkoi
270	189	81	151	108	43	4	4	-	48	41	7	Zer
82	79	3	82	66	16	-	-	-	18	17	1	Borkhad
59	55	4	73	50	23	-	-	-	6	4	2	Batupalasadi
23	19	4	13	10	3	-	-	-	4	2	2	Kamlavasan
32	31	1	28	19	9	-	-	-	1	1	-	Dabhen
30	28	2	21	20	1	-	-	-	5	4	1	Simalkhadu
33	32	1	304	158	146	1	-	1	12	11	1	Bagaliya
211	98	113	140	76	64	1	1	-	16	11	5	Vaguma
192	92	100	152	82	70	-	-	-	2	2	-	Ramapalasadi
47	46	1	33	29	4	-	-	-	2	2	-	Ratakadav
246	242	4	94	68	26	2	2	-	53	46	7	Jamli
76	76	-	25	25	-	1	1	-	10	9	1	Ranipura
89	88	1	109	25	84	-	-	-	43	32	11	Raypur
113	107	6	106	83	23	-	-	-	15	7	8	Bharwada
306	295	11	142	73	69	-	-	-	19	17	2	Baroli
209	202	7	2	2	-	-	-	-	15	13	2	Khapariya
164	163	1	26	25	1	1	1	-	18	18	-	Roziya
34	32	2	90	90	-	-	-	-	17	16	1	Sindhikuva (Roziya)
34	34	-	5	5	-	-	-	-	-	-	-	Botiyakuva
62	61	1	13	13	-	-	-	-	2	2	-	Kadikuva
143	122	21	56	52	4	-	-	-	14	14	-	Haripura(Vadeshiya)
135	125	10	42	34	8	-	-	-	8	4	4	Chhaththiamli
11	11	-	23	19	4	-	-	-	1	1	-	Bhutkhan
64	64	-	28	28	-	-	-	-	12	9	3	Khushalpura
20	20	-	14	13	1	-	-	-	2	2	-	Undakotar
22	22	-	36	11	25	-	-	-	-	-	-	Vandriya
76	75	1	142	42	100	-	-	-	4	4	-	Chhevat
123	67	56	14	7	7	-	-	-	1	1	-	Hanlli
100	86	14	123	90	33	1	1	-	10	9	1	Nana Vant
130	107	23	95	76	19	-	-	-	5	5	-	Vasvani
10	10	-	2	2	-	-	-	-	6	5	1	Chhalvant
99	99	-	300	120	180	1	-	1	6	5	1	Nani Kadai
52	52	-	1	1	-	-	-	-	3	2	1	Bari Mahuda
58	57	1	132	79	53	-	-	-	29	24	5	Dughdha
52	43	9	2	-	2	-	-	-	7	5	2	Ghutiya Amba
96	94	2	4	-	4	-	-	-	4	4	-	Bhangiyavad
82	71	11	36	33	3	-	-	-	36	27	9	Ratanpura (Kaprali)
94	52	42	28	15	13	-	-	-	2	1	1	Nani Zari
36	33	3	47	46	1	3	3	-	3	3	-	Bilgam
49	47	2	69	67	2	-	-	-	4	3	1	Moti Zari
87	87	-	7	7	-	1	1	-	2	2	-	Simel
18	17	1	16	16	-	-	-	-	6	5	1	Gadh



**VILLAGE PRIMARY**  
**C D Block -**

Location Code Number	Name of Village	Marginal Workers			Industrial Category					
					Cultivators			Agricultural Labourers		
		Persons	Males	Females	Persons	Males	Females	Persons	Males	Females
1	2	41	42	43	44	45	46	47	48	49
01421900	Zarkhali	553	193	360	20	11	9	530	181	349
01422000	Amroli	420	75	345	9	4	5	389	52	337
01422100	Sandhiya	199	30	169	2	1	1	197	29	168
01422200	Khambhayta	295	92	203	97	19	78	193	71	122
01422300	Navagam (Nani Navagami)	172	7	165	2	-	2	168	7	161
01422400	Chandanpura	-	-	-	-	-	-	-	-	-
01422500	Umarkoi	2	-	2	-	-	-	1	-	1
01422600	Zer	330	67	263	113	14	99	197	38	159
01422700	Borkhad	215	42	173	85	15	70	118	22	96
01422800	Batupalasadi	102	17	85	33	5	28	64	10	54
01422900	Kamlavasan	37	9	28	14	2	12	23	7	16
01423000	Dabhen	-	-	-	-	-	-	-	-	-
01423100	Simalkhadu	67	28	39	1	-	1	62	25	37
01423200	Bagaliya	106	31	75	-	-	-	80	25	55
01423300	Vaguma	45	11	34	21	4	17	24	7	17
01423400	Ramapalasad	-	-	-	-	-	-	-	-	-
01423500	Ratakadav	95	20	75	4	2	2	91	18	73
01423600	Jamli	118	18	100	54	8	46	59	8	51
01423700	Ranipura	263	77	186	97	22	75	161	52	109
01423800	Raypur	2	-	2	2	-	2	-	-	-
01423900	Bharwada	159	2	157	38	-	38	121	2	119
01424000	Baroli	763	239	524	18	2	16	742	235	507
01424100	Khapariya	376	97	279	-	-	-	376	97	279
01424200	Roziya	257	31	226	1	1	-	255	29	226
01424300	Sindhikuva (Roziya)	218	48	170	2	1	1	216	47	169
01424400	Botiyakuva	34	-	34	-	-	-	34	-	34
01424500	Kadikuva	90	8	82	-	-	-	90	8	82
01424600	Haripura(Vadeshiya)	329	98	231	38	9	29	291	89	202
01424700	Chhaththiamli	138	4	134	117	2	115	20	1	19
01424800	Bhutkhan	38	10	28	-	-	-	38	10	28
01424900	Khushalpura	89	2	87	57	-	57	32	2	30
01425000	Undakotar	35	8	27	22	3	19	11	5	6
01425100	Vandriya	11	3	8	-	-	-	11	3	8
01425200	Chhevat	32	16	16	-	-	-	30	16	14
01425300	Hanlli	32	14	18	4	1	3	26	12	14
01425400	Nana Vant	99	9	90	92	9	83	7	-	7
01425500	Vasvani	148	8	140	102	8	94	46	-	46
01425600	Chhalvant	278	119	159	1	-	1	275	119	156
01425700	Nani Kadai	44	17	27	4	1	3	40	16	24
01425800	Bari Mahuda	120	26	94	-	-	-	120	26	94
01425900	Dughdha	164	50	114	-	-	-	162	50	112
01426000	Ghutiya Amba	208	106	102	24	1	23	183	105	78
01426100	Bhangiyavad	159	32	127	32	30	2	125	1	124
01426200	Ratanpura (Kaprali)	117	19	98	53	4	49	63	15	48
01426300	Nani Zari	20	9	11	-	-	-	19	8	11
01426400	Bilgam	82	2	80	3	1	2	79	1	78
01426500	Moti Zari	150	17	133	2	-	2	148	17	131
01426600	Simel	130	21	109	5	2	3	124	19	105
01426700	Gadh	45	10	35	2	2	-	43	8	35

PRIMARY CENSUS ABSTRACT

**CENSUS ABSTRACT**  
**Nasvadi**

of Marginal Workers			Non-Workers			Name of Village	Location Code Number			
Household Industry Workers			Other Workers							
Persons	Males	Females	Persons	Males	Females					
50	51	52	53	54	55	56	57	58	2	1
-	-	-	3	1	2	506	251	255	Zarkhali	01421900
1	-	1	21	19	2	1,027	493	534	Amroli	01422000
-	-	-	-	-	-	176	82	94	Sandhiya	01422100
1	-	1	4	2	2	296	146	150	Khambhayta	01422200
-	-	-	2	-	2	562	287	275	Navagam (Nani Navagami)	01422300
-	-	-	-	-	-	126	49	77	Chandanpura	01422400
-	-	-	1	-	1	321	114	207	Umarkoi	01422500
2	-	2	18	15	3	558	272	286	Zer	01422600
-	-	-	12	5	7	269	136	133	Borkhad	01422700
2	1	1	3	1	2	175	90	85	Batupalasadi	01422800
-	-	-	-	-	-	39	18	21	Kamlavasan	01422900
-	-	-	-	-	-	106	33	73	Dabhen	01423000
-	-	-	4	3	1	137	54	83	Simalkhadu	01423100
4	1	3	22	5	17	375	182	193	Bagaliya	01423200
-	-	-	-	-	-	421	243	178	Vaguma	01423300
-	-	-	-	-	-	304	162	142	Ramapalvasadi	01423400
-	-	-	-	-	-	89	34	55	Ratakadav	01423500
1	-	1	4	2	2	658	225	433	Jamli	01423600
1	1	-	4	2	2	212	86	126	Ranipura	01423700
-	-	-	-	-	-	581	312	269	Raypur	01423800
-	-	-	-	-	-	255	115	140	Bharwada	01423900
-	-	-	3	2	1	704	376	328	Baroli	01424000
-	-	-	-	-	-	305	150	155	Khapariya	01424100
-	-	-	1	1	-	325	161	164	Roziya	01424200
-	-	-	-	-	-	269	146	123	Sindhikuva (Roziya)	01424300
-	-	-	-	-	-	60	30	30	Botiyakuva	01424400
-	-	-	-	-	-	134	59	75	Kadikuva	01424500
-	-	-	-	-	-	287	128	159	Haripura(Vadeshiya)	01424600
-	-	-	1	1	-	240	120	120	Chhaththiamli	01424700
-	-	-	-	-	-	44	18	26	Bhutkhan	01424800
-	-	-	-	-	-	125	69	56	Khushalpara	01424900
-	-	-	2	-	2	62	27	35	Undakotar	01425000
-	-	-	-	-	-	50	21	29	Vandriya	01425100
-	-	-	2	-	2	158	67	91	Chhevat	01425200
-	-	-	2	1	1	86	53	33	Hanlli	01425300
-	-	-	-	-	-	366	145	221	Nana Vant	01425400
-	-	-	-	-	-	303	153	150	Vasvani	01425500
-	-	-	2	-	2	357	183	174	Chhalvant	01425600
-	-	-	-	-	-	347	162	185	Nani Kadai	01425700
-	-	-	-	-	-	124	71	53	Bari Mahuda	01425800
1	-	1	1	-	1	472	250	222	Dughdha	01425900
-	-	-	1	-	1	302	117	185	Ghutiya Amba	01426000
-	-	-	2	1	1	161	71	90	Bhangiyavad	01426100
1	-	1	-	-	-	345	184	161	Ratanpura (Kaprali)	01426200
1	1	-	-	-	-	75	35	40	Nani Zari	01426300
-	-	-	-	-	-	113	56	57	Bilgam	01426400
-	-	-	-	-	-	212	109	103	Moti Zari	01426500
-	-	-	1	-	1	161	70	91	Simel	01426600
-	-	-	-	-	-	63	29	34	Gadh	01426700

**VILLAGE PRIMARY**  
**C D Block -**

Location Code Number	Name of Village	Area of Village in Hectares	Number of Households	Total Population (Including Institutional and Houseless Population)			Population in the Age-Group 0-6		
				Persons	Males	Females	Persons	Males	Females
1	2	3	4	5	6	7	8	9	10
01426800	Sampapura	198.5	127	573	293	280	90	45	45
01426900	Vadeshiya	207.1	143	755	365	390	145	72	73
01427000	Pani Mahuda	109.4	96	451	229	222	81	37	44
01427100	Sankal(Tankhala)	110.4	386	1,911	1,048	863	254	138	116
01427200	Tankhala	105.9	60	353	180	173	71	38	33
01427300	Shankarvav	130.1	41	215	103	112	33	15	18
01427400	Kasumbiya	101.8	58	286	144	142	54	27	27
01427500	Khokhra (Tankhala)	233.6	114	562	294	268	99	54	45
01427600	Nakhalpur	305.3	82	379	199	180	51	31	20
01427700	Jakshi	223.3	140	713	393	320	102	55	47
01427800	Ghatasa	100.4	128	580	280	300	68	32	36
01427900	Fatepur	99.6	76	417	211	206	80	38	42
01428000	Goyavant (Rengani)	410.2	264	1,298	683	615	185	101	84
01428100	Lavakoi	287.7	124	677	339	338	100	45	55
01428200	Katkuva	147.9	106	470	230	240	73	35	38
01428300	Fulwadi	116.5	27	177	88	89	39	21	18
01428400	Ghoda	109.4	32	173	82	91	20	8	12
01428500	Tarol	237.8	114	537	267	270	86	39	47
01428600	Mediya	102.5	58	305	161	144	46	20	26
01428700	Dhamaniya Amba	209.1	110	600	276	324	146	63	83
01428800	Andhani	89.3	34	200	101	99	30	15	15
01428900	Khermal	76.7	37	259	133	126	53	25	28
01429000	Nani Jaduli	128.2	56	369	190	179	81	37	44
01429100	Ghatamali	344.8	92	606	301	305	113	65	48
01429200	Kaduli Mahudi	463.2	156	858	404	454	174	74	100
01429300	Viyavant	193.3	65	317	169	148	23	14	9
01429400	Reliya Amba	131.1	41	283	146	137	52	27	25
01429500	Pisayata (Digneol)	342.9	104	743	364	379	168	93	75
01429600	Hariyabar	278.5	51	286	149	137	58	31	27
01429700	Bhagvanpura (Pankhada)	105.7	2	10	6	4	-	-	-
01429800	Jitnagar	699.5	184	839	417	422	151	84	67
01429900	Jamba (Jivanpura)	220.2	93	452	226	226	65	35	30
01430000	Vanki Khakhar	90.3	49	220	105	115	42	19	23
01430100	Jambughoda	73.7	60	315	155	160	50	23	27
01430200	Kaliyapura	192.9	108	559	302	257	75	43	32
01430300	Simaliya	205.3	84	437	230	207	80	42	38
01430400	Suklivasan	213.8	104	506	282	224	73	48	25
01430500	Ambada	196.5	106	616	324	292	99	52	47
01430600	Pankhada (Jitnagar)	108.9	49	231	117	114	45	20	25
01430700	Narda	181.1	81	377	197	180	49	24	25
01430800	Kukarda	1,255.1	382	2,480	1,248	1,232	577	306	271
01430900	Sankal	301.1	88	543	270	273	110	56	54
01431000	Gheswadi	124.7	55	374	188	186	69	34	35
01431100	Dekoch	68.1	5	24	13	11	1	1	-
01431200	Chavariya	33.4	3	23	11	12	-	-	-
01431300	Sindhipani	260.4	38	219	118	101	48	30	18
01431400	Khetanbar	75.2	33	210	103	107	46	25	21
01431500	Kevadi	224.9	106	723	378	345	171	91	80
01431600	Sariyapani	144.9	24	158	77	81	31	11	20

PRIMARY CENSUS ABSTRACT

**CENSUS ABSTRACT**  
**Nasvadi**

Scheduled Castes Population			Scheduled Tribes Population			Literates			Name of Village
Persons	Males	Females	Persons	Males	Females	Persons	Males	Females	
11	12	13	14	15	16	17	18	19	2
-	-	-	561	286	275	278	179	99	Sampura
-	-	-	733	351	382	312	207	105	Vadeshiya
-	-	-	451	229	222	182	116	66	Pani Mahuda
41	18	23	678	350	328	1,256	757	499	Sankal(Tankhala)
-	-	-	352	179	173	97	67	30	Tankhala
-	-	-	215	103	112	81	49	32	Shankarvav
-	-	-	286	144	142	66	41	25	Kasumbiya
-	-	-	550	287	263	215	148	67	Khokhra (Tankhala)
-	-	-	370	194	176	144	97	47	Nakhapur
1	1	-	686	379	307	338	243	95	Jakshi
-	-	-	527	257	270	243	152	91	Ghatasa
-	-	-	406	205	201	159	110	49	Fatepur
13	8	5	1,258	659	599	583	373	210	Goyavant (Rengani)
18	7	11	658	332	326	360	244	116	Lavakoi
-	-	-	458	224	234	209	125	84	Katkuva
-	-	-	169	84	85	49	27	22	Fulwadi
-	-	-	173	82	91	24	19	5	Ghoda
-	-	-	524	259	265	226	152	74	Tarol
-	-	-	244	131	113	112	89	23	Mediya
-	-	-	598	275	323	101	66	35	Dhamaniya Amba
-	-	-	200	101	99	80	47	33	Andhani
-	-	-	259	133	126	44	32	12	Khermal
-	-	-	369	190	179	47	34	13	Nani Jaduli
-	-	-	599	297	302	130	91	39	Ghatamali
-	-	-	846	396	450	51	31	20	Kaduli Mahudi
-	-	-	315	169	146	111	66	45	Viyavant
-	-	-	281	145	136	124	78	46	Reliya Amba
-	-	-	743	364	379	79	55	24	Pisayata (Digneol)
-	-	-	280	146	134	67	45	22	Hariyabar
-	-	-	10	6	4	-	-	-	Bhagvanpura (Pankhada)
-	-	-	818	404	414	281	197	84	Jitnagar
-	-	-	449	225	224	195	127	68	Jamba (Jivanpura)
-	-	-	220	105	115	110	66	44	Vanki Khakhar
-	-	-	315	155	160	99	70	29	Jambughoda
-	-	-	559	302	257	298	203	95	Kaliyapura
-	-	-	437	230	207	182	125	57	Simaliya
-	-	-	506	282	224	194	155	39	Suklivasan
14	4	10	596	317	279	311	209	102	Ambada
-	-	-	231	117	114	68	46	22	Pankhada (Jitnagar)
-	-	-	377	197	180	134	95	39	Narda
20	11	9	2,456	1,234	1,222	150	109	41	Kukarda
-	-	-	543	270	273	200	145	55	Sankal
-	-	-	374	188	186	52	36	16	Gheswadi
-	-	-	24	13	11	12	7	5	Dekoch
-	-	-	23	11	12	7	7	-	Chavariya
-	-	-	219	118	101	4	4	-	Sindhipani
-	-	-	210	103	107	2	-	2	Khetanbar
-	-	-	723	378	345	194	131	63	Kevadi
-	-	-	158	77	81	30	16	14	Sariyapani

**VILLAGE PRIMARY**  
**C D Block -**

Location Code Number	Name of Village	Illiterates			Total Workers			Main Workers		
		Persons	Males	Females	Persons	Males	Females	Persons	Males	Females
		20	21	22	23	24	25	26	27	28
01426800	Samparpura	295	114	181	384	199	185	160	131	29
01426900	Vadeshiya	443	158	285	433	207	226	218	200	18
01427000	Pani Mahuda	269	113	156	273	139	134	259	136	123
01427100	Sankal(Tankhala)	655	291	364	633	484	149	463	416	47
01427200	Tankhala	256	113	143	161	91	70	81	76	5
01427300	Shankarvav	134	54	80	140	73	67	65	64	1
01427400	Kasumbiya	220	103	117	146	72	74	132	70	62
01427500	Khokhra (Tankhala)	347	146	201	363	184	179	164	160	4
01427600	Nakhalpur	235	102	133	238	119	119	223	117	106
01427700	Jakshi	375	150	225	413	208	205	172	147	25
01427800	Ghatasa	337	128	209	350	182	168	188	175	13
01427900	Fatepur	258	101	157	204	123	81	175	108	67
01428000	Goyavant (Rengani)	715	310	405	795	444	351	474	369	105
01428100	Lavakoi	317	95	222	459	236	223	418	220	198
01428200	Katkuva	261	105	156	310	154	156	288	141	147
01428300	Fulwadi	128	61	67	80	49	31	55	49	6
01428400	Ghoda	149	63	86	122	64	58	48	47	1
01428500	Tarol	311	115	196	370	185	185	163	145	18
01428600	Mediya	193	72	121	221	119	102	113	100	13
01428700	Dhamaniya Amba	499	210	289	337	159	178	147	136	11
01428800	Andhani	120	54	66	112	57	55	67	50	17
01428900	Khermal	215	101	114	133	68	65	68	64	4
01429000	Nani Jaduli	322	156	166	183	95	88	112	80	32
01429100	Ghatamali	476	210	266	340	164	176	238	159	79
01429200	Kaduli Mahudi	807	373	434	489	245	244	487	244	243
01429300	Viyavant	206	103	103	189	95	94	75	73	2
01429400	Reliya Amba	159	68	91	140	73	67	58	58	-
01429500	Pisayata (Digneol)	664	309	355	405	192	213	17	17	-
01429600	Hariyabar	219	104	115	170	88	82	4	4	-
01429700	Bhagvanpura (Pankhada)	10	6	4	4	2	2	4	2	2
01429800	Jitnagar	558	220	338	549	285	264	349	199	150
01429900	Jamba (Jivanpura)	257	99	158	255	133	122	228	131	97
01430000	Vanki Khakhar	110	39	71	128	66	62	123	64	59
01430100	Jambughoda	216	85	131	191	90	101	46	41	5
01430200	Kaliyapura	261	99	162	339	182	157	62	54	8
01430300	Simaliya	255	105	150	124	116	8	95	91	4
01430400	Suklivasan	312	127	185	338	183	155	207	147	60
01430500	Ambada	305	115	190	354	187	167	227	162	65
01430600	Pankhada (Jitnagar)	163	71	92	142	76	66	6	6	-
01430700	Narda	243	102	141	248	130	118	17	15	2
01430800	Kukarda	2,330	1,139	1,191	1,319	672	647	471	370	101
01430900	Sankal	343	125	218	290	132	158	122	113	9
01431000	Gheswadi	322	152	170	190	91	99	4	4	-
01431100	Dekoch	12	6	6	14	7	7	5	5	-
01431200	Chavariya	16	4	12	14	7	7	3	3	-
01431300	Sindhipani	215	114	101	131	66	65	60	59	1
01431400	Khetanbar	208	103	105	110	57	53	61	45	16
01431500	Kevadi	529	247	282	377	188	189	128	126	2
01431600	Sariyapani	128	61	67	78	43	35	24	24	-

**CENSUS ABSTRACT**  
**Nasvadi**

Industrial Category of Main Workers												
Cultivators			Agricultural Labourers			Household Industry Workers			Other Workers			
Persons	Males	Females	Persons	Males	Females	Persons	Males	Females	Persons	Males	Females	
29	30	31	32	33	34	35	36	37	38	39	40	
95	95	-	53	26	27	2	2	-	10	8	2	Samarpura
171	161	10	30	23	7	3	3	-	14	13	1	Vadeshiya
110	58	52	130	63	67	-	-	-	19	15	4	Pani Mahuda
49	47	2	64	59	5	25	24	1	325	286	39	Sankal(Tankhala)
62	58	4	12	12	-	-	-	-	7	6	1	Tankhala
54	54	-	11	10	1	-	-	-	-	-	-	Shankarvav
63	32	31	50	26	24	-	-	-	19	12	7	Kasumbiya
141	138	3	21	20	1	-	-	-	2	2	-	Khokhra (Tankhala)
51	48	3	168	65	103	1	1	-	3	3	-	Nakhalpur
126	119	7	25	12	13	-	-	-	21	16	5	Jakshi
132	129	3	45	36	9	3	3	-	8	7	1	Ghatasa
72	48	24	96	55	41	-	-	-	7	5	2	Fatepur
194	171	23	215	145	70	5	4	1	60	49	11	Goyavant (Rengani)
187	97	90	194	99	95	-	-	-	37	24	13	Lavakoi
53	48	5	188	67	121	-	-	-	47	26	21	Katkuva
22	18	4	30	28	2	-	-	-	3	3	-	Fulwadi
47	46	1	1	1	-	-	-	-	-	-	-	Ghoda
107	103	4	26	18	8	2	1	1	28	23	5	Tarol
58	55	3	44	34	10	-	-	-	11	11	-	Mediya
73	70	3	56	53	3	4	4	-	14	9	5	Dhamaniya Amba
37	37	-	30	13	17	-	-	-	-	-	-	Andhani
53	53	-	15	11	4	-	-	-	-	-	-	Khermal
67	61	6	44	18	26	1	1	-	-	-	-	Nani Jaduli
112	98	14	112	52	60	-	-	-	14	9	5	Ghatamali
45	43	2	433	192	241	-	-	-	9	9	-	Kaduli Mahudi
73	71	2	2	2	-	-	-	-	-	-	-	Viyavant
57	57	-	1	1	-	-	-	-	-	-	-	Reliya Amba
17	17	-	-	-	-	-	-	-	-	-	-	Pisayata (Digneol)
1	1	-	-	-	-	-	-	-	3	3	-	Hariyabar
-	-	-	4	2	2	-	-	-	-	-	-	Bhagvanpura (Pankhada)
191	113	78	148	79	69	-	-	-	10	7	3	Jitnagar
61	47	14	146	65	81	-	-	-	21	19	2	Jamba (Jivanpura)
31	25	6	89	36	53	-	-	-	3	3	-	Vanki Khakhar
17	16	1	17	17	-	1	1	-	11	7	4	Jambughoda
25	24	1	12	10	2	3	1	2	22	19	3	Kaliyapura
40	40	-	47	45	2	4	4	-	4	2	2	Simaliya
56	53	3	150	93	57	-	-	-	1	1	-	Suklivasan
163	108	55	57	47	10	-	-	-	7	7	-	Ambada
5	5	-	1	1	-	-	-	-	-	-	-	Pankhada (Jitnagar)
12	12	-	1	1	-	-	-	-	4	2	2	Narda
226	157	69	229	198	31	3	2	1	13	13	-	Kukarda
109	109	-	8	-	8	-	-	-	5	4	1	Sankal
4	4	-	-	-	-	-	-	-	-	-	-	Gheswadi
5	5	-	-	-	-	-	-	-	-	-	-	Dekoch
3	3	-	-	-	-	-	-	-	-	-	-	Chavariya
60	59	1	-	-	-	-	-	-	-	-	-	Sindhipani
36	36	-	25	9	16	-	-	-	-	-	-	Khetanbar
117	115	2	2	2	-	-	-	-	9	9	-	Kevadi
24	24	-	-	-	-	-	-	-	-	-	-	Sariyapani

**VILLAGE PRIMARY**  
**C D Block -**

Location Code Number	Name of Village	Marginal Workers			Industrial Category					
					Cultivators			Agricultural Labourers		
		Persons	Males	Females	Persons	Males	Females	Persons	Males	Females
1	2	41	42	43	44	45	46	47	48	49
01426800	Samarpura	224	68	156	2	2	-	221	65	156
01426900	Vadeshiya	215	7	208	2	-	2	213	7	206
01427000	Pani Mahuda	14	3	11	-	-	-	14	3	11
01427100	Sankal(Tankhala)	170	68	102	31	3	28	92	30	62
01427200	Tankhala	80	15	65	37	5	32	41	9	32
01427300	Shankarvav	75	9	66	61	5	56	14	4	10
01427400	Kasumbiya	14	2	12	-	-	-	14	2	12
01427500	Khokhra (Tankhala)	199	24	175	173	17	156	25	7	18
01427600	Nakhalpur	15	2	13	-	-	-	13	1	12
01427700	Jakshi	241	61	180	6	3	3	232	57	175
01427800	Ghatasa	162	7	155	114	5	109	48	2	46
01427900	Fatepur	29	15	14	3	1	2	18	10	8
01428000	Goyavant (Rengani)	321	75	246	5	1	4	306	69	237
01428100	Lavakoi	41	16	25	3	-	3	11	5	6
01428200	Katkuva	22	13	9	2	2	-	5	2	3
01428300	Fulwadi	25	-	25	8	-	8	17	-	17
01428400	Ghoda	74	17	57	17	17	-	57	-	57
01428500	Tarol	207	40	167	4	-	4	193	34	159
01428600	Mediya	108	19	89	3	1	2	101	15	86
01428700	Dhamaniya Amba	190	23	167	110	17	93	80	6	74
01428800	Andhani	45	7	38	1	-	1	44	7	37
01428900	Khermal	65	4	61	-	-	-	65	4	61
01429000	Nani Jaduli	71	15	56	1	-	1	70	15	55
01429100	Ghatamali	102	5	97	-	-	-	102	5	97
01429200	Kaduli Mahudi	2	1	1	-	-	-	-	-	-
01429300	Viyavant	114	22	92	90	12	78	22	10	12
01429400	Reliya Amba	82	15	67	63	7	56	17	7	10
01429500	Pisayata (Digneol)	388	175	213	-	-	-	388	175	213
01429600	Hariyabar	166	84	82	-	-	-	166	84	82
01429700	Bhagvanpura (Pankhada)	-	-	-	-	-	-	-	-	-
01429800	Jitnagar	200	86	114	-	-	-	200	86	114
01429900	Jamba (Jivanpura)	27	2	25	-	-	-	26	2	24
01430000	Vanki Khakhar	5	2	3	-	-	-	5	2	3
01430100	Jambughoda	145	49	96	1	-	1	144	49	95
01430200	Kaliyapura	277	128	149	5	3	2	269	122	147
01430300	Simaliya	29	25	4	4	3	1	24	21	3
01430400	Suklivasan	131	36	95	12	6	6	117	30	87
01430500	Ambada	127	25	102	48	8	40	71	17	54
01430600	Pankhada (Jitnagar)	136	70	66	-	-	-	136	70	66
01430700	Narda	231	115	116	-	-	-	231	115	116
01430800	Kukarda	848	302	546	15	4	11	788	287	501
01430900	Sankal	168	19	149	19	19	-	149	-	149
01431000	Gheswadi	186	87	99	-	-	-	186	87	99
01431100	Dekoch	9	2	7	9	2	7	-	-	-
01431200	Chavariya	11	4	7	11	4	7	-	-	-
01431300	Sindhipani	71	7	64	32	1	31	39	6	33
01431400	Khetanbar	49	12	37	-	-	-	49	12	37
01431500	Kevadi	249	62	187	1	-	1	242	56	186
01431600	Sariyapani	54	19	35	-	-	-	54	19	35

PRIMARY CENSUS ABSTRACT

**CENSUS ABSTRACT**  
**Nasvadi**

of Marginal Workers			Non-Workers			Name of Village	Location Code Number			
Household Industry Workers			Other Workers							
Persons	Males	Females	Persons	Males	Females	Persons	Males	Females		
50	51	52	53	54	55	56	57	58	2	1
-	-	-	1	1	-	189	94	95	Samarpura	01426800
-	-	-	-	-	-	322	158	164	Vadeshiya	01426900
-	-	-	-	-	-	178	90	88	Pani Mahuda	01427000
8	6	2	39	29	10	1,278	564	714	Sankal(Tankhala)	01427100
-	-	-	2	1	1	192	89	103	Tankhala	01427200
-	-	-	-	-	-	75	30	45	Shankarvav	01427300
-	-	-	-	-	-	140	72	68	Kasumbiya	01427400
-	-	-	1	-	1	199	110	89	Khokhra (Tankhala)	01427500
-	-	-	2	1	1	141	80	61	Nakhalpur	01427600
-	-	-	3	1	2	300	185	115	Jakshi	01427700
-	-	-	-	-	-	230	98	132	Ghatasa	01427800
-	-	-	8	4	4	213	88	125	Fatepur	01427900
1	-	1	9	5	4	503	239	264	Goyavant (Rengani)	01428000
-	-	-	27	11	16	218	103	115	Lavakoi	01428100
-	-	-	15	9	6	160	76	84	Katkuva	01428200
-	-	-	-	-	-	97	39	58	Fulwadi	01428300
-	-	-	-	-	-	51	18	33	Ghoda	01428400
2	2	-	8	4	4	167	82	85	Tarol	01428500
-	-	-	4	3	1	84	42	42	Mediya	01428600
-	-	-	-	-	-	263	117	146	Dhamaniya Amba	01428700
-	-	-	-	-	-	88	44	44	Andhani	01428800
-	-	-	-	-	-	126	65	61	Khermal	01428900
-	-	-	-	-	-	186	95	91	Nani Jaduli	01429000
-	-	-	-	-	-	266	137	129	Ghatamali	01429100
-	-	-	2	1	1	369	159	210	Kaduli Mahudi	01429200
-	-	-	2	-	2	128	74	54	Viyavant	01429300
-	-	-	2	1	1	143	73	70	Reliya Amba	01429400
-	-	-	-	-	-	338	172	166	Pisayata (Digneol)	01429500
-	-	-	-	-	-	116	61	55	Hariyabar	01429600
-	-	-	-	-	-	6	4	2	Bhagvanpura (Pankhada)	01429700
-	-	-	-	-	-	290	132	158	Jitnagar	01429800
-	-	-	1	-	1	197	93	104	Jamba (Jivanpura)	01429900
-	-	-	-	-	-	92	39	53	Vanki Khakhar	01430000
-	-	-	-	-	-	124	65	59	Jambughoda	01430100
-	-	-	3	3	-	220	120	100	Kaliyapura	01430200
1	1	-	-	-	-	313	114	199	Simaliya	01430300
2	-	2	-	-	-	168	99	69	Suklivasan	01430400
1	-	1	7	-	7	262	137	125	Ambada	01430500
-	-	-	-	-	-	89	41	48	Pankhada (Jitnagar)	01430600
-	-	-	-	-	-	129	67	62	Narda	01430700
13	2	11	32	9	23	1,161	576	585	Kukarda	01430800
-	-	-	-	-	-	253	138	115	Sankal	01430900
-	-	-	-	-	-	184	97	87	Gheswadi	01431000
-	-	-	-	-	-	10	6	4	Dekoch	01431100
-	-	-	-	-	-	9	4	5	Chavariya	01431200
-	-	-	-	-	-	88	52	36	Sindhipani	01431300
-	-	-	-	-	-	100	46	54	Khetanbar	01431400
-	-	-	6	6	-	346	190	156	Kevadi	01431500
-	-	-	-	-	-	80	34	46	Sariyapani	01431600



**VILLAGE PRIMARY**  
**C D Block -**

Location Code Number	Name of Village	Area of Village in Hectares	Number of Households	Total Population (Including Institutional and Houseless Population)			Population in the Age-Group 0-6		
				Persons	Males	Females	Persons	Males	Females
1	2	3	4	5	6	7	8	9	10
01431700	Radhani Pani	189.3	44	316	159	157	73	23	50
01431800	Kantiyabar	283.3	45	325	158	167	94	49	45
01431900	Kumetha	249.7	53	324	152	172	51	21	30
01432000	Dharsimel	764.9	126	803	403	400	175	94	81
01432100	Nishana	341.9	99	539	276	263	93	41	52
01432200	Ranbor	270.9	57	336	158	178	56	28	28
01432300	Budha Jaldhuni	414.7	51	304	157	147	37	16	21
01432400	Matha Jaldhuni	201.5	48	274	129	145	27	9	18
01432500	Amta	376.1	95	504	252	252	99	31	68
01432600	Udet	161.3	40	196	100	96	47	25	22
01432700	Harkhod	293.0	105	569	283	286	181	88	93
01432800	Talav	513.4	104	535	265	270	133	60	73
01432900	Kunda	607.3	85	459	224	235	112	56	56
01433000	Ganiyar Bari	352.7	41	168	77	91	16	7	9
01433100	Wadia (Lavakoi)	221.7	85	431	229	202	81	53	28
01433200	Khokhra(Lavakoi)	288.3	36	184	89	95	1	-	1
01433300	Dabba	181.5	22	112	53	59	2	2	-
01433400	Piplvani	241.9	67	380	197	183	69	33	36
01433500	Dhumna	140.8	12	48	24	24	13	6	7
01433600	Chhoti Umer	214.9	30	164	77	87	24	7	17
01433700	Khenda	553.4	60	314	164	150	64	39	25
01433800	Sankadibari	304.4	46	218	104	114	21	8	13
01433900	Kuppa	138.0	22	116	58	58	18	12	6
01434000	Chharbara	162.1	5	26	11	15	6	2	4
01434100	Antras	733.5	38	224	101	123	48	18	30
01434200	Kadada (Girkheda)	1,611.1	14	76	33	43	12	6	6
01434300	Ferkada (Kharkhada)	738.7	3	22	12	10	1	1	-

PRIMARY CENSUS ABSTRACT

**CENSUS ABSTRACT**

**Nasvadi**

Scheduled Castes Population			Scheduled Tribes Population			Literates			Name of Village
Persons	Males	Females	Persons	Males	Females	Persons	Males	Females	
11	12	13	14	15	16	17	18	19	2
-	-	-	316	159	157	63	37	26	Radhani Pani
-	-	-	325	158	167	76	40	36	Kantiyabar
-	-	-	324	152	172	60	23	37	Kumetha
-	-	-	797	400	397	65	43	22	Dharsimel
-	-	-	539	276	263	103	57	46	Nishana
-	-	-	336	158	178	116	68	48	Ranbor
-	-	-	304	157	147	2	2	-	Budha Jaldhuni
-	-	-	274	129	145	1	-	1	Matha Jaldhuni
-	-	-	504	252	252	3	1	2	Amta
-	-	-	196	100	96	-	-	-	Udet
-	-	-	569	283	286	145	102	43	Harkhod
-	-	-	535	265	270	-	-	-	Talav
-	-	-	459	224	235	23	11	12	Kunda
-	-	-	168	77	91	1	-	1	Ganiyar Bari
-	-	-	431	229	202	23	15	8	Wadia (Lavakoi)
-	-	-	184	89	95	8	6	2	Khokhra(Lavakoi)
-	-	-	112	53	59	3	2	1	Dabba
-	-	-	380	197	183	37	22	15	Piplvani
-	-	-	48	24	24	-	-	-	Dhumna
-	-	-	164	77	87	1	1	-	Chhoti Umer
-	-	-	314	164	150	17	10	7	Khenda
-	-	-	218	104	114	1	-	1	Sankadibari
-	-	-	116	58	58	-	-	-	Kuppa
-	-	-	26	11	15	-	-	-	Chharbara
-	-	-	224	101	123	-	-	-	Antras
-	-	-	76	33	43	1	-	1	Kadada (Girkheda)
-	-	-	22	12	10	-	-	-	Ferkada (Kharkhada)

**VILLAGE PRIMARY**  
**C D Block -**

Location Code Number	Name of Village	Illiterates			Total Workers			Main Workers		
		Persons	Males	Females	Persons	Males	Females	Persons	Males	Females
1	2	20	21	22	23	24	25	26	27	28
01431700	Radhani Pani	253	122	131	136	76	60	44	42	2
01431800	Kantiyabar	249	118	131	154	81	73	63	62	1
01431900	Kumetha	264	129	135	152	78	74	59	59	-
01432000	Dharsimel	738	360	378	370	181	189	103	101	2
01432100	Nishana	436	219	217	226	118	108	118	118	-
01432200	Ranbor	220	90	130	194	90	104	80	69	11
01432300	Budha Jaldhuni	302	155	147	180	99	81	93	93	-
01432400	Matha Jaldhuni	273	129	144	150	79	71	79	79	-
01432500	Amta	501	251	250	205	109	96	111	109	2
01432600	Udet	196	100	96	89	43	46	79	39	40
01432700	Harkhod	424	181	243	257	129	128	125	115	10
01432800	Talav	535	265	270	216	107	109	207	103	104
01432900	Kunda	436	213	223	190	96	94	186	94	92
01433000	Ganiyar Bari	167	77	90	116	61	55	49	43	6
01433100	Wadia (Lavakoi)	408	214	194	237	108	129	108	105	3
01433200	Khokhra(Lavakoi)	176	83	93	116	60	56	56	55	1
01433300	Dabba	109	51	58	72	32	40	32	32	-
01433400	Piplvani	343	175	168	175	90	85	88	88	-
01433500	Dhumna	48	24	24	26	12	14	11	11	-
01433600	Chhoti Umer	163	76	87	109	55	54	64	51	13
01433700	Khenda	297	154	143	149	71	78	72	70	2
01433800	Sankadibari	217	104	113	143	74	69	106	65	41
01433900	Kuppa	116	58	58	67	33	34	28	28	-
01434000	Chharbara	26	11	15	14	7	7	5	5	-
01434100	Antras	224	101	123	123	65	58	53	53	-
01434200	Kadada (Girkheda)	75	33	42	35	18	17	33	18	15
01434300	Ferkada (Kharkhada)	22	12	10	10	5	5	8	5	3

PRIMARY CENSUS ABSTRACT

**CENSUS ABSTRACT**  
**Nasvadi**

Industrial Category of Main Workers												Name of Village
Cultivators			Agricultural Labourers			Household Industry Workers			Other Workers			
Persons	Males	Females	Persons	Males	Females	Persons	Males	Females	Persons	Males	Females	2
29	30	31	32	33	34	35	36	37	38	39	40	
44	42	2	-	-	-	-	-	-	-	-	-	Radhani Pani
58	58	-	-	-	-	-	-	-	5	4	1	Kantiyabar
59	59	-	-	-	-	-	-	-	-	-	-	Kumetha
92	92	-	8	6	2	-	-	-	3	3	-	Dharsimel
52	52	-	66	66	-	-	-	-	-	-	-	Nishana
68	68	-	12	1	11	-	-	-	-	-	-	Ranbor
54	54	-	39	39	-	-	-	-	-	-	-	Budha Jaldhuni
48	48	-	31	31	-	-	-	-	-	-	-	Matha Jaldhuni
36	35	1	75	74	1	-	-	-	-	-	-	Amta
10	5	5	69	34	35	-	-	-	-	-	-	Udet
64	58	6	60	56	4	1	1	-	-	-	-	Harkhod
22	11	11	185	92	93	-	-	-	-	-	-	Talav
28	27	1	158	67	91	-	-	-	-	-	-	Kunda
3	3	-	27	26	1	4	1	3	15	13	2	Ganiyar Bari
107	104	3	-	-	-	-	-	-	1	1	-	Wadia (Lavakoi)
37	36	1	18	18	-	-	-	-	1	1	-	Khokhra(Lavakoi)
22	22	-	10	10	-	-	-	-	-	-	-	Dabba
87	87	-	-	-	-	1	1	-	-	-	-	Piplvani
11	11	-	-	-	-	-	-	-	-	-	-	Dhumna
5	5	-	35	29	6	8	5	3	16	12	4	Chhoti Umer
72	70	2	-	-	-	-	-	-	-	-	-	Khenda
16	13	3	30	22	8	27	16	11	33	14	19	Sankadibari
27	27	-	-	-	-	1	1	-	-	-	-	Kuppa
5	5	-	-	-	-	-	-	-	-	-	-	Chharbara
53	53	-	-	-	-	-	-	-	-	-	-	Antras
-	-	-	33	18	15	-	-	-	-	-	-	Kadada (Girkheda)
-	-	-	8	5	3	-	-	-	-	-	-	Ferkada (Kharkhada)

**VILLAGE PRIMARY**  
**C D Block -**

Location Code Number	Name of Village	Marginal Workers			Industrial Category					
					Cultivators			Agricultural Labourers		
		Persons	Males	Females	Persons	Males	Females	Persons	Males	Females
1	2	41	42	43	44	45	46	47	48	49
01431700	Radhani Pani	92	34	58	2	1	1	90	33	57
01431800	Kantiyabar	91	19	72	5	2	3	85	16	69
01431900	Kumetha	93	19	74	-	-	-	93	19	74
01432000	Dharsimel	267	80	187	-	-	-	263	79	184
01432100	Nishana	108	-	108	-	-	-	108	-	108
01432200	Ranbor	114	21	93	15	8	7	86	5	81
01432300	Budha Jaldhuni	87	6	81	-	-	-	87	6	81
01432400	Matha Jaldhuni	71	-	71	-	-	-	71	-	71
01432500	Amta	94	-	94	-	-	-	94	-	94
01432600	Udet	10	4	6	-	-	-	10	4	6
01432700	Harkhod	132	14	118	78	11	67	54	3	51
01432800	Talav	9	4	5	1	-	1	8	4	4
01432900	Kunda	4	2	2	-	-	-	4	2	2
01433000	Ganiyar Bari	67	18	49	5	-	5	33	7	26
01433100	Wadia (Lavakoi)	129	3	126	128	3	125	-	-	-
01433200	Khokhra(Lavakoi)	60	5	55	-	-	-	60	5	55
01433300	Dabba	40	-	40	-	-	-	40	-	40
01433400	Piplvani	87	2	85	86	2	84	-	-	-
01433500	Dhumna	15	1	14	15	1	14	-	-	-
01433600	Chhoti Umer	45	4	41	2	1	1	12	1	11
01433700	Khenda	77	1	76	76	-	76	-	-	-
01433800	Sankadibari	37	9	28	5	4	1	4	3	1
01433900	Kuppa	39	5	34	39	5	34	-	-	-
01434000	Chharbara	9	2	7	9	2	7	-	-	-
01434100	Antras	70	12	58	70	12	58	-	-	-
01434200	Kadada (Girkheda)	2	-	2	-	-	-	2	-	2
01434300	Ferkada (Kharkhada)	2	-	2	-	-	-	2	-	2

PRIMARY CENSUS ABSTRACT

**CENSUS ABSTRACT**  
**Nasvadi**

of Marginal Workers			Non-Workers			Name of Village	Location Code Number			
Household Industry Workers			Other Workers							
Persons	Males	Females	Persons	Males	Females	Persons	Males	Females		
50	51	52	53	54	55	56	57	58	2	1
-	-	-	-	-	-	180	83	97	Radhani Pani	01431700
-	-	-	1	1	-	171	77	94	Kantiyabar	01431800
-	-	-	-	-	-	172	74	98	Kumetha	01431900
-	-	-	4	1	3	433	222	211	Dharsimel	01432000
-	-	-	-	-	-	313	158	155	Nishana	01432100
5	2	3	8	6	2	142	68	74	Ranbor	01432200
-	-	-	-	-	-	124	58	66	Budha Jaldhuni	01432300
-	-	-	-	-	-	124	50	74	Matha Jaldhuni	01432400
-	-	-	-	-	-	299	143	156	Amta	01432500
-	-	-	-	-	-	107	57	50	Udet	01432600
-	-	-	-	-	-	312	154	158	Harkhod	01432700
-	-	-	-	-	-	319	158	161	Talav	01432800
-	-	-	-	-	-	269	128	141	Kunda	01432900
10	1	9	19	10	9	52	16	36	Ganiyar Bari	01433000
-	-	-	1	-	1	194	121	73	Wadia (Lavakoi)	01433100
-	-	-	-	-	-	68	29	39	Khokhra(Lavakoi)	01433200
-	-	-	-	-	-	40	21	19	Dabba	01433300
-	-	-	1	-	1	205	107	98	Piplvani	01433400
-	-	-	-	-	-	22	12	10	Dhumna	01433500
18	1	17	13	1	12	55	22	33	Chhoti Umer	01433600
-	-	-	1	1	-	165	93	72	Khenda	01433700
6	-	6	22	2	20	75	30	45	Sankadibari	01433800
-	-	-	-	-	-	49	25	24	Kuppa	01433900
-	-	-	-	-	-	12	4	8	Chharbara	01434000
-	-	-	-	-	-	101	36	65	Antras	01434100
-	-	-	-	-	-	41	15	26	Kadada (Girkheda)	01434200
-	-	-	-	-	-	12	7	5	Ferkada (Kharkhada)	01434300



**TALUKA / C. D. BLOCK  
SANKHEDA**



**VILLAGE PRIMARY**  
**C D Block -**

Location Code Number	Name of Village	Area of Village in Hectares	Number of Households	Total Population (Including Institutional and Houseless Population)			Population in the Age-Group 0-6		
				Persons	Males	Females	Persons	Males	Females
				5	6	7	8	9	10
<b>0008</b>	<b>Sankheda (Total)</b>	<b>72,260.4</b>	<b>38,568</b>	<b>185,856</b>	<b>96,688</b>	<b>89,168</b>	<b>25,005</b>	<b>13,091</b>	<b>11,914</b>
<b>0008</b>	<b>Sankheda (Rural)</b>	<b>71,955.4</b>	<b>36,506</b>	<b>175,366</b>	<b>91,263</b>	<b>84,103</b>	<b>23,635</b>	<b>12,334</b>	<b>11,301</b>
<b>0008</b>	<b>Sankheda (Urban)</b>	<b>305.0</b>	<b>2,062</b>	<b>10,490</b>	<b>5,425</b>	<b>5,065</b>	<b>1,370</b>	<b>757</b>	<b>613</b>
	<b>Sankheda (Rural)</b>								
01434400	Sagava	658.5	144	752	398	354	103	54	49
01434500	Zand	412.2	42	227	129	98	47	29	18
01434600	Lanbhiya	293.1	43	216	114	102	32	17	15
01434700	Mota Raska	368.9	49	272	137	135	53	26	27
01434800	Bobdakuva	184.4	82	434	216	218	62	28	34
01434900	Nani Raski	419.4	160	937	501	436	144	74	70
01435000	Kathiyari	421.7	23	160	78	82	35	16	19
01435100	Jesingpura	217.9	95	507	249	258	80	39	41
01435200	Motipura	148.4	69	360	178	182	52	22	30
01435300	Gajipura	263.1	155	790	415	375	131	58	73
01435400	Targol	428.9	134	700	356	344	129	59	70
01435500	Rajpari	269.8	136	711	351	360	125	58	67
01435600	Achhali	491.7	104	522	268	254	72	34	38
01435700	Vandarda	869.2	122	871	467	404	103	67	36
01435800	Khandiya	326.5	171	935	528	407	116	65	51
01435900	Kharakuva	618.4	234	957	517	440	119	59	60
01436000	Pachisgam	727.6	282	1,331	690	641	193	102	91
01436100	Bamkui	377.1	61	304	147	157	44	21	23
01436200	Morakhala	1,089.8	486	2,227	1,149	1,078	327	177	150
01436300	Ratanpur (Thana)	389.7	237	1,394	744	650	186	93	93
01436400	Kathmandva	94.5	96	495	254	241	75	32	43
01436500	Navapura	234.4	161	769	397	372	92	38	54
01436600	Rajkherva	161.5	75	356	191	165	54	36	18
01436700	Ali Kherva	424.7	1,278	6,248	3,252	2,996	722	390	332
01436800	Kherva	112.7	71	363	167	196	61	22	39
01436900	Zankharpura	441.7	238	1,243	663	580	166	92	74
01437000	Salpura	146.9	69	336	176	160	44	28	16
01437100	Samdhi	167.9	100	531	265	266	66	31	35
01437200	Garol	267.2	121	624	333	291	88	56	32
01437300	Kundiuncha Kalam	301.6	81	488	260	228	119	69	50
01437400	Laved	381.8	165	838	428	410	108	58	50
01437500	Sanoli	272.8	93	480	253	227	98	50	48
01437600	Fata	305.3	113	512	272	240	69	38	31
01437700	Khokhariveri	107.8	68	352	200	152	58	35	23
01437800	Malu	751.0	323	1,589	821	768	258	128	130
01437900	Kandevar	456.1	193	1,085	551	534	211	120	91
01438000	Dormar	407.7	176	784	397	387	110	54	56
01438100	Kundi Tappe Bahadarpur	170.4	72	376	191	185	62	29	33
01438200	Surya	887.1	334	1,652	846	806	266	137	129
01438300	Pitha	328.4	210	934	498	436	115	58	57
01438400	Patna	223.7	133	748	392	356	103	51	52
01438500	Bamroli	568.5	312	1,646	864	782	296	148	148
01438600	Kadila	327.9	170	925	459	466	116	57	59
01438700	Dhokaliya	92.5	489	2,502	1,322	1,180	332	194	138
01438800	Modasar	638.8	305	1,575	797	778	191	100	91

PRIMARY CENSUS ABSTRACT

**CENSUS ABSTRACT**  
**Sankheda**

Scheduled Castes Population			Scheduled Tribes Population			Literates			Name of Village
Persons	Males	Females	Persons	Males	Females	Persons	Males	Females	
11	12	13	14	15	16	17	18	19	2
5,966	3,098	2,868	83,276	43,249	40,027	102,955	64,096	38,859	Sankheda (Total)
5,610	2,919	2,691	82,047	42,625	39,422	95,556	59,905	35,651	Sankheda (Rural)
356	179	177	1,229	624	605	7,399	4,191	3,208	Sankheda (Urban)
-	-	-	149	76	73	406	220	186	Sankheda (Rural)
-	-	-	193	109	84	54	39	15	Sagava
-	-	-	159	77	82	47	32	15	Zand
-	-	-	79	40	39	82	59	23	Lanbhiya
-	-	-	181	89	92	191	123	68	Mota Raska
-	-	-	226	123	103	343	239	104	Bobdakuva
-	-	-	160	78	82	25	19	6	Nani Raski
-	-	-	138	66	72	243	159	84	Kathiyari
-	-	-	64	28	36	161	99	62	Jesingpura
9	6	3	132	84	48	421	293	128	Motipura
-	-	-	132	71	61	313	222	91	Gajipura
4	1	3	48	28	20	325	212	113	Targol
1	-	1	84	47	37	269	179	90	Rajpari
-	-	-	614	333	281	412	291	121	Achhali
-	-	-	177	97	80	387	293	94	Vandarda
2	1	1	151	83	68	496	360	136	Khandiya
16	7	9	554	288	266	724	457	267	Kharakuva
-	-	-	26	13	13	155	100	55	Pachisgam
13	7	6	792	401	391	1,123	754	369	Bamkui
2	1	1	882	461	421	595	431	164	Morakhala
-	-	-	117	59	58	216	149	67	Ratanpur (Thana)
-	-	-	102	57	45	451	285	166	Kathmandva
-	-	-	180	103	77	157	100	57	Navapura
248	136	112	974	511	463	4,577	2,593	1,984	Rajkherva
-	-	-	256	118	138	194	122	72	Ali Kherva
17	11	6	389	215	174	660	446	214	Kherva
-	-	-	76	38	38	154	101	53	Zankharpura
8	4	4	71	32	39	328	208	120	Salpura
-	-	-	160	87	73	348	223	125	Samdhi
-	-	-	204	114	90	167	118	49	Garol
31	14	17	337	174	163	504	296	208	Kundiuncha Kalam
-	-	-	410	214	196	120	96	24	Laved
7	5	2	331	174	157	277	172	105	Sanoli
27	15	12	146	83	63	143	106	37	Fata
17	9	8	1,127	585	542	809	521	288	Khokhariveri
24	13	11	819	420	399	332	219	113	Malu
41	19	22	480	237	243	402	250	152	Kandevar
-	-	-	242	127	115	172	105	67	Dormar
38	21	17	1,346	684	662	806	537	269	Kundi Tappe Bahadarpur
7	3	4	56	28	28	497	355	142	Surya
8	2	6	236	125	111	381	258	123	Pitha
119	68	51	168	89	79	871	591	280	Patna
19	11	8	229	109	120	540	345	195	Bamroli
66	36	30	327	166	161	1,634	963	671	Kadila
13	6	7	348	174	174	949	600	349	Dhokaliya
									Modasar

**VILLAGE PRIMARY**  
**C D Block -**

Location Code Number	Name of Village	Illiterates			Total Workers			Main Workers		
		Persons	Males	Females	Persons	Males	Females	Persons	Males	Females
		20	21	22	23	24	25	26	27	28
<b>0008</b>	<b>Sankheda (Total)</b>	<b>82,901</b>	<b>32,592</b>	<b>50,309</b>	<b>94,932</b>	<b>58,397</b>	<b>36,535</b>	<b>71,973</b>	<b>54,607</b>	<b>17,366</b>
<b>0008</b>	<b>Sankheda (Rural)</b>	<b>79,810</b>	<b>31,358</b>	<b>48,452</b>	<b>91,496</b>	<b>55,450</b>	<b>36,046</b>	<b>68,747</b>	<b>51,785</b>	<b>16,962</b>
<b>0008</b>	<b>Sankheda (Urban)</b>	<b>3,091</b>	<b>1,234</b>	<b>1,857</b>	<b>3,436</b>	<b>2,947</b>	<b>489</b>	<b>3,226</b>	<b>2,822</b>	<b>404</b>
	<b>Sankheda (Rural)</b>									
01434400	Sagava	346	178	168	460	268	192	343	264	79
01434500	Zand	173	90	83	133	72	61	60	59	1
01434600	Lanbhiya	169	82	87	119	64	55	70	63	7
01434700	Mota Raska	190	78	112	161	82	79	82	81	1
01434800	Bobdakuva	243	93	150	258	134	124	161	134	27
01434900	Nani Raski	594	262	332	241	234	7	229	224	5
01435000	Kathiyari	135	59	76	79	41	38	37	35	2
01435100	Jesingpura	264	90	174	300	157	143	136	129	7
01435200	Motipura	199	79	120	224	119	105	117	115	2
01435300	Gajipura	369	122	247	448	235	213	153	150	3
01435400	Targol	387	134	253	407	214	193	152	136	16
01435500	Rajpari	386	139	247	433	219	214	188	178	10
01435600	Achhali	253	89	164	313	174	139	251	172	79
01435700	Vandarda	459	176	283	578	294	284	488	268	220
01435800	Khandiya	548	235	313	624	362	262	362	302	60
01435900	Kharakuva	461	157	304	665	356	309	363	337	26
01436000	Pachisgam	607	233	374	528	410	118	431	394	37
01436100	Bamkui	149	47	102	136	89	47	78	76	2
01436200	Morakhala	1,104	395	709	1,106	689	417	519	495	24
01436300	Ratanpur (Thana)	799	313	486	729	388	341	416	367	49
01436400	Kathmandva	279	105	174	359	185	174	249	176	73
01436500	Navapura	318	112	206	485	278	207	280	277	3
01436600	Rajkherva	199	91	108	183	118	65	183	118	65
01436700	Ali Kherva	1,671	659	1,012	2,047	1,684	363	1,871	1,646	225
01436800	Kherva	169	45	124	194	110	84	182	107	75
01436900	Zankharpura	583	217	366	734	400	334	488	396	92
01437000	Salpura	182	75	107	188	98	90	72	52	20
01437100	Samdhi	203	57	146	306	159	147	157	151	6
01437200	Garol	276	110	166	365	195	170	196	173	23
01437300	Kundiuncha Kalam	321	142	179	272	141	131	89	89	-
01437400	Laved	334	132	202	538	266	272	242	230	12
01437500	Sanoli	360	157	203	265	142	123	80	76	4
01437600	Fata	235	100	135	269	174	95	127	121	6
01437700	Khokhariveri	209	94	115	241	133	108	132	129	3
01437800	Malu	780	300	480	881	468	413	591	452	139
01437900	Kandevan	753	332	421	628	301	327	374	284	90
01438000	Dormar	382	147	235	441	259	182	249	249	-
01438100	Kundi Tappe Bahadarpur	204	86	118	141	106	35	141	106	35
01438200	Surya	846	309	537	701	482	219	573	474	99
01438300	Pitha	437	143	294	609	330	279	332	330	2
01438400	Patna	367	134	233	413	239	174	309	237	72
01438500	Bamroli	775	273	502	894	507	387	478	432	46
01438600	Kadila	385	114	271	531	272	259	490	263	227
01438700	Dhokaliya	868	359	509	823	719	104	805	708	97
01438800	Modasar	626	197	429	834	516	318	832	516	316

PRIMARY CENSUS ABSTRACT

**CENSUS ABSTRACT**  
**Sankheda**

Industrial Category of Main Workers												Name of Village
Cultivators			Agricultural Labourers			Household Industry Workers			Other Workers			
Persons	Males	Females	Persons	Males	Females	Persons	Males	Females	Persons	Males	Females	2
29	30	31	32	33	34	35	36	37	38	39	40	
<b>24,054</b>	<b>20,980</b>	<b>3,074</b>	<b>31,963</b>	<b>20,610</b>	<b>11,353</b>	<b>781</b>	<b>626</b>	<b>155</b>	<b>15,175</b>	<b>12,391</b>	<b>2,784</b>	<b>Sankheda (Total)</b>
<b>23,955</b>	<b>20,892</b>	<b>3,063</b>	<b>31,858</b>	<b>20,528</b>	<b>11,330</b>	<b>719</b>	<b>578</b>	<b>141</b>	<b>12,215</b>	<b>9,787</b>	<b>2,428</b>	<b>Sankheda (Rural)</b>
<b>99</b>	<b>88</b>	<b>11</b>	<b>105</b>	<b>82</b>	<b>23</b>	<b>62</b>	<b>48</b>	<b>14</b>	<b>2,960</b>	<b>2,604</b>	<b>356</b>	<b>Sankheda (Urban)</b>
												<b>Sankheda (Rural)</b>
146	142	4	196	121	75	-	-	-	1	1	-	Sagava
37	36	1	2	2	-	-	-	-	21	21	-	Zand
50	50	-	10	6	4	-	-	-	10	7	3	Lanbhiya
62	62	-	5	4	1	-	-	-	15	15	-	Mota Raska
141	121	20	2	-	2	7	4	3	11	9	2	Bodbakuva
170	167	3	34	33	1	6	6	-	19	18	1	Nani Raski
37	35	2	-	-	-	-	-	-	-	-	-	Kathiyari
98	93	5	23	23	-	1	1	-	14	12	2	Jesingpura
115	113	2	-	-	-	-	-	-	2	2	-	Motipura
96	96	-	21	19	2	-	-	-	36	35	1	Gajipura
83	78	5	34	24	10	1	1	-	34	33	1	Targol
157	148	9	7	7	-	1	1	-	23	22	1	Rajpari
100	92	8	140	70	70	-	-	-	11	10	1	Achhali
251	169	82	222	87	135	1	-	1	14	12	2	Vandarda
191	163	28	97	78	19	1	1	-	73	60	13	Khandiya
264	245	19	82	75	7	2	2	-	15	15	-	Kharakuva
221	219	2	185	156	29	-	-	-	25	19	6	Pachisgam
67	66	1	3	3	-	-	-	-	8	7	1	Bamkui
291	280	11	162	157	5	4	2	2	62	56	6	Morakhala
293	274	19	66	48	18	-	-	-	57	45	12	Ratanpur (Thana)
111	84	27	100	58	42	1	1	-	37	33	4	Kathmandva
215	213	2	52	52	-	-	-	-	13	12	1	Navapura
28	28	-	114	59	55	-	-	-	41	31	10	Rajkherva
136	119	17	168	131	37	3	3	-	1,564	1,393	171	Ali Kherva
18	16	2	159	86	73	1	1	-	4	4	-	Kherva
220	212	8	104	74	30	1	1	-	163	109	54	Zankharpura
53	35	18	3	3	-	1	-	1	15	14	1	Salpura
109	105	4	7	6	1	3	3	-	38	37	1	Samdhi
76	75	1	82	62	20	-	-	-	38	36	2	Garol
71	71	-	8	8	-	-	-	-	10	10	-	Kundiuncha Kalam
131	128	3	104	98	6	-	-	-	7	4	3	Laved
56	55	1	9	9	-	-	-	-	15	12	3	Sanoli
56	56	-	44	44	-	-	-	-	27	21	6	Fata
64	64	-	60	57	3	-	-	-	8	8	-	Khokhariveri
262	242	20	275	166	109	-	-	-	54	44	10	Malu
170	161	9	175	101	74	-	-	-	29	22	7	Kandevnar
141	141	-	101	101	-	-	-	-	7	7	-	Dormar
50	42	8	77	51	26	2	2	-	12	11	1	Kundi Tappe Bahadarpur
186	181	5	344	258	86	-	-	-	43	35	8	Surya
82	82	-	213	213	-	-	-	-	37	35	2	Pitha
95	88	7	172	109	63	12	12	-	30	28	2	Patna
151	146	5	137	119	18	-	-	-	190	167	23	Bamroli
189	93	96	232	105	127	5	5	-	64	60	4	Kadila
20	19	1	-	-	-	12	12	-	773	677	96	Dhokaliya
482	318	164	260	129	131	-	-	-	90	69	21	Modasar

**VILLAGE PRIMARY**  
**C D Block -**

Location Code Number	Name of Village	Marginal Workers			Industrial Category					
					Cultivators			Agricultural Labourers		
		Persons	Males	Females	Persons	Males	Females	Persons	Males	Females
1	2	41	42	43	44	45	46	47	48	49
<b>0008</b>	<b>Sankheda (Total)</b>	<b>22,959</b>	<b>3,790</b>	<b>19,169</b>	<b>5,248</b>	<b>595</b>	<b>4,653</b>	<b>15,333</b>	<b>2,500</b>	<b>12,833</b>
<b>0008</b>	<b>Sankheda (Rural)</b>	<b>22,749</b>	<b>3,665</b>	<b>19,084</b>	<b>5,234</b>	<b>595</b>	<b>4,639</b>	<b>15,298</b>	<b>2,486</b>	<b>12,812</b>
<b>0008</b>	<b>Sankheda (Urban)</b>	<b>210</b>	<b>125</b>	<b>85</b>	<b>14</b>	<b>-</b>	<b>14</b>	<b>35</b>	<b>14</b>	<b>21</b>
	<b>Sankheda (Rural)</b>									
01434400	Sagava	117	4	113	68	4	64	49	-	49
01434500	Zand	73	13	60	46	7	39	22	3	19
01434600	Lanbhiya	49	1	48	41	-	41	7	-	7
01434700	Mota Raska	79	1	78	56	-	56	23	1	22
01434800	Bobdakuva	97	-	97	4	-	4	92	-	92
01434900	Nani Raski	12	10	2	-	-	-	11	9	2
01435000	Kathiyari	42	6	36	38	4	34	4	2	2
01435100	Jesingpura	164	28	136	96	11	85	65	17	48
01435200	Motipura	107	4	103	99	4	95	8	-	8
01435300	Gajipura	295	85	210	25	20	5	265	61	204
01435400	Targol	255	78	177	172	45	127	71	26	45
01435500	Rajpari	245	41	204	1	1	-	239	38	201
01435600	Achhali	62	2	60	60	1	59	1	-	1
01435700	Vandarda	90	26	64	-	-	-	88	26	62
01435800	Khandiya	262	60	202	95	28	67	149	27	122
01435900	Kharakuva	302	19	283	161	10	151	141	9	132
01436000	Pachisgam	97	16	81	15	5	10	82	11	71
01436100	Bamkui	58	13	45	52	12	40	6	1	5
01436200	Morakhala	587	194	393	103	22	81	476	167	309
01436300	Ratanpur (Thana)	313	21	292	98	5	93	215	16	199
01436400	Kathmandva	110	9	101	73	7	66	31	2	29
01436500	Navapura	205	1	204	154	-	154	51	1	50
01436600	Rajkherva	-	-	-	-	-	-	-	-	-
01436700	Ali Kherva	176	38	138	24	5	19	96	11	85
01436800	Kherva	12	3	9	-	-	-	12	3	9
01436900	Zankharpura	246	4	242	52	2	50	193	2	191
01437000	Salpura	116	46	70	5	1	4	108	43	65
01437100	Samdhi	149	8	141	19	-	19	124	8	116
01437200	Garol	169	22	147	2	-	2	167	22	145
01437300	Kundiuncha Kalam	183	52	131	98	17	81	85	35	50
01437400	Laved	296	36	260	5	3	2	227	33	194
01437500	Sanoli	185	66	119	70	13	57	113	51	62
01437600	Fata	142	53	89	61	23	38	78	27	51
01437700	Khokhariveri	109	4	105	1	-	1	107	4	103
01437800	Malu	290	16	274	167	4	163	121	11	110
01437900	Kandavar	254	17	237	64	3	61	190	14	176
01438000	Dormar	192	10	182	92	2	90	99	7	92
01438100	Kundi Tappe Bahadarpur	-	-	-	-	-	-	-	-	-
01438200	Surya	128	8	120	7	3	4	117	4	113
01438300	Pitha	277	-	277	-	-	-	277	-	277
01438400	Patna	104	2	102	3	-	3	101	2	99
01438500	Bamroli	416	75	341	93	26	67	275	38	237
01438600	Kadila	41	9	32	8	2	6	33	7	26
01438700	Dhokaliya	18	11	7	-	-	-	3	-	3
01438800	Modasar	2	-	2	2	-	2	-	-	-

PRIMARY CENSUS ABSTRACT

CENSUS ABSTRACT Sankheda						Non-Workers			Name of Village	Location Code Number
of Marginal Workers			Other Workers							
Household Industry Workers										
Persons	Males	Females	Persons	Males	Females	Persons	Males	Females		
50	51	52	53	54	55	56	57	58	2	1
234	101	133	2,144	594	1,550	90,924	38,291	52,633	Sankheda (Total)	0008
229	99	130	1,988	485	1,503	83,870	35,813	48,057	Sankheda (Rural)	0008
5	2	3	156	109	47	7,054	2,478	4,576	Sankheda (Urban)	0008
									Sankheda (Rural)	
-	-	-	-	-	-	292	130	162	Sagava	01434400
2	1	1	3	2	1	94	57	37	Zand	01434500
-	-	-	1	1	-	97	50	47	Lanbhiya	01434600
-	-	-	-	-	-	111	55	56	Mota Raska	01434700
1	-	1	-	-	-	176	82	94	Bobdakuva	01434800
-	-	-	1	1	-	696	267	429	Nani Raski	01434900
-	-	-	-	-	-	81	37	44	Kathiyari	01435000
-	-	-	3	-	3	207	92	115	Jesingpura	01435100
-	-	-	-	-	-	136	59	77	Motipura	01435200
1	-	1	4	4	-	342	180	162	Gajipura	01435300
3	1	2	9	6	3	293	142	151	Targol	01435400
2	-	2	3	2	1	278	132	146	Rajpari	01435500
-	-	-	1	1	-	209	94	115	Achhali	01435600
-	-	-	2	-	2	293	173	120	Vandarda	01435700
-	-	-	18	5	13	311	166	145	Khandiya	01435800
-	-	-	-	-	-	292	161	131	Kharakuva	01435900
-	-	-	-	-	-	803	280	523	Pachisgam	01436000
-	-	-	-	-	-	168	58	110	Bamkui	01436100
-	-	-	8	5	3	1,121	460	661	Morakhala	01436200
-	-	-	-	-	-	665	356	309	Ratanpur (Thana)	01436300
-	-	-	6	-	6	136	69	67	Kathmandva	01436400
-	-	-	-	-	-	284	119	165	Navapura	01436500
-	-	-	-	-	-	173	73	100	Rajkherva	01436600
11	8	3	45	14	31	4,201	1,568	2,633	Ali Kherva	01436700
-	-	-	-	-	-	169	57	112	Kherva	01436800
-	-	-	1	-	1	509	263	246	Zankharpura	01436900
-	-	-	3	2	1	148	78	70	Salpura	01437000
1	-	1	5	-	5	225	106	119	Samdhi	01437100
-	-	-	-	-	-	259	138	121	Garol	01437200
-	-	-	-	-	-	216	119	97	Kundiuncha Kalam	01437300
-	-	-	64	-	64	300	162	138	Laved	01437400
-	-	-	2	2	-	215	111	104	Sanoli	01437500
-	-	-	3	3	-	243	98	145	Fata	01437600
-	-	-	1	-	1	111	67	44	Khokhariveri	01437700
1	1	-	1	-	1	708	353	355	Malu	01437800
-	-	-	-	-	-	457	250	207	Kandavar	01437900
-	-	-	1	1	-	343	138	205	Dormar	01438000
-	-	-	-	-	-	235	85	150	Kundi Tappe Bahadarpur	01438100
-	-	-	4	1	3	951	364	587	Surya	01438200
-	-	-	-	-	-	325	168	157	Pitha	01438300
-	-	-	-	-	-	335	153	182	Patna	01438400
1	1	-	47	10	37	752	357	395	Bamroli	01438500
-	-	-	-	-	-	394	187	207	Kadila	01438600
-	-	-	15	11	4	1,679	603	1,076	Dhokaliya	01438700
-	-	-	-	-	-	741	281	460	Modasar	01438800

**VILLAGE PRIMARY  
C D Block -**

Location Code Number	Name of Village	Area of Village in Hectares	Number of Households	Total Population (Including Institutional and Houseless Population)			Population in the Age-Group 0-6		
				Persons	Males	Females	Persons	Males	Females
1	2	3	4	5	6	7	8	9	10
01438900	Ajali	152.8	112	576	303	273	84	38	46
01439000	Alhadpura	527.3	286	1,462	797	665	136	77	59
01439100	Mankani	2,375.4	1,533	7,784	4,033	3,751	1,100	584	516
01439200	Pichhuwada	303.3	241	1,097	566	531	141	71	70
01439300	Jojva	180.2	83	381	203	178	50	29	21
01439400	Bhadrali	459.0	172	820	420	400	142	78	64
01439500	Bhulvan	595.3	217	1,106	568	538	133	72	61
01439600	Undi	241.5	89	495	253	242	78	44	34
01439700	Lotiya	547.8	174	776	414	362	105	52	53
01439800	Kavitha	1,705.4	486	2,460	1,268	1,192	429	220	209
01439900	Hareshwar	771.9	243	1,295	664	631	223	114	109
01440000	Kasumbiya	460.6	253	1,135	580	555	144	71	73
01440100	Anandpura	404.9	139	585	296	289	69	38	31
01440200	Kanteshwar	949.3	262	1,468	741	727	215	109	106
01440300	Gola Gamdi	824.4	314	1,889	1,050	839	295	165	130
01440400	Manjrol	1,213.9	600	2,728	1,428	1,300	330	158	172
01440500	Chhuchhapura	95.6	32	197	91	106	35	18	17
01440600	Akhatyarpura	165.6	62	288	158	130	33	18	15
01440700	Nurpur	170.8	49	228	120	108	29	15	14
01440800	Vadeli	401.9	274	1,192	582	610	162	86	76
01440900	Biliya	253.4	77	287	145	142	25	13	12
01441000	Fafat	233.2	69	338	168	170	38	19	19
01441100	Ganeshvad	446.0	318	1,681	864	817	232	111	121
01441200	Vaniyadri	342.0	242	1,100	569	531	140	79	61
01441300	Saniyadari	748.8	353	2,061	1,038	1,023	295	130	165
01441400	Tandalja	1,776.5	746	4,260	2,205	2,055	658	368	290
01441500	Bhojpur	322.7	130	698	356	342	106	52	54
01441600	Patalpur	138.4	56	236	125	111	36	26	10
01441700	Ladhod	645.4	466	2,291	1,278	1,013	304	159	145
01441800	Fajalpur	56.7	80	389	195	194	48	23	25
01441900	Shekhanpur	71.9	45	210	107	103	30	15	15
01442000	Talakpur	134.5	149	655	360	295	114	67	47
01442100	Fatepur	198.1	128	545	299	246	64	35	29
01442200	Gojpur	78.3	51	257	127	130	33	11	22
01442300	Sankheda	163.0	2,194	9,860	5,101	4,759	1,065	531	534
01442400	Bahadarpur	1,447.0	1,411	6,372	3,287	3,085	671	369	302
01442500	Vadadli	621.4	124	635	326	309	94	43	51
01442600	Nagarwada	237.4	53	225	112	113	30	10	20
01442700	Akakheda	410.6	144	825	434	391	160	83	77
01442800	Dholi	344.1	262	1,153	609	544	137	71	66
01442900	Morad	157.9	46	215	109	106	27	11	16
01443000	Sunderpura	152.5	142	664	336	328	78	45	33
01443100	Ambapura	338.1	224	1,028	511	517	143	67	76
01443200	Dholpur	509.8	265	1,348	697	651	201	100	101
01443300	Jogipura	141.9	79	379	200	179	52	22	30
01443400	Dharoli	258.9	166	822	440	382	105	62	43
01443500	Chhatrapura	91.0							
						-----Un-inhabited-----			
01443600	Geharpura	104.8	31	156	73	83	22	10	12
01443700	Khodiya	282.0	122	523	268	255	85	37	48

PRIMARY CENSUS ABSTRACT

**CENSUS ABSTRACT**  
**Sankheda**

Scheduled Castes Population			Scheduled Tribes Population			Literates			Name of Village
Persons	Males	Females	Persons	Males	Females	Persons	Males	Females	
11	12	13	14	15	16	17	18	19	2
4	2	2	405	204	201	283	197	86	Ajali
22	10	12	235	128	107	953	618	335	Alhadpura
50	22	28	2,638	1,384	1,254	4,142	2,634	1,508	Mankani
1	-	1	362	192	170	579	370	209	Pichhuwada
14	7	7	91	53	38	203	135	68	Jojva
-	-	-	646	328	318	284	194	90	Bhadrali
-	-	-	536	274	262	707	435	272	Bhulvan
-	-	-	454	233	221	275	172	103	Undi
14	5	9	620	330	290	452	300	152	Lotiya
6	2	4	1,737	883	854	1,086	710	376	Kavitha
23	11	12	1,064	542	522	528	348	180	Hareshwar
66	36	30	477	236	241	681	421	260	Kasumbiya
13	6	7	286	144	142	345	203	142	Anandpura
89	49	40	689	355	334	785	506	279	Kanteshwar
29	21	8	1,710	926	784	984	674	310	Gola Gamdi
122	59	63	1,255	667	588	1,687	1,025	662	Manjrol
-	-	-	44	23	21	91	53	38	Chhuchhapura
-	-	-	288	158	130	115	83	32	Akhatyarpura
-	-	-	220	115	105	93	68	25	Nurpur
167	81	86	760	369	391	607	359	248	Vadeli
129	72	57	158	73	85	148	103	45	Biliya
38	21	17	295	145	150	168	105	63	Fafat
20	10	10	1,458	753	705	870	575	295	Ganeshvad
108	55	53	419	213	206	676	413	263	Vaniyadri
14	6	8	1,088	548	540	902	612	290	Saniyadari
124	63	61	3,154	1,621	1,533	1,783	1,182	601	Tandalja
-	-	-	541	271	270	355	235	120	Bhojpur
-	-	-	229	122	107	90	61	29	Patalpur
70	32	38	983	521	462	1,311	859	452	Ladhod
-	-	-	94	37	57	224	144	80	Fajalpur
9	3	6	112	62	50	70	56	14	Shekhanpur
4	3	1	391	212	179	202	145	57	Talakpur
121	68	53	294	159	135	430	259	171	Fatepur
-	-	-	236	120	116	104	63	41	Gojpur
248	129	119	1,754	903	851	6,840	3,862	2,978	Sankheda
425	199	226	2,360	1,246	1,114	3,960	2,307	1,653	Bahadarpur
-	-	-	575	295	280	372	217	155	Vadadli
-	-	-	217	110	107	97	70	27	Nagarwada
1	-	1	546	283	263	213	154	59	Akakheda
44	22	22	437	230	207	582	360	222	Dholi
-	-	-	215	109	106	79	55	24	Morad
3	1	2	189	96	93	363	219	144	Sunderpura
2	1	1	453	229	224	556	352	204	Ambapura
1	-	1	1,194	615	579	532	382	150	Dholpur
-	-	-	254	127	127	162	128	34	Jogipura
-	-	-	556	300	256	405	255	150	Dharoli
-----Un-inhabited-----									
-	-	-	156	73	83	55	35	20	Geharpura
10	5	5	449	230	219	356	217	139	Khodiya



**VILLAGE PRIMARY  
C D Block -**

Location Code Number	Name of Village	Illiterates			Total Workers			Main Workers		
		Persons	Males	Females	Persons	Males	Females	Persons	Males	Females
		20	21	22	23	24	25	26	27	28
01438900	Ajali	293	106	187	357	196	161	168	158	10
01439000	Alhadpura	509	179	330	653	440	213	495	433	62
01439100	Mankani	3,642	1,399	2,243	3,957	2,447	1,510	3,025	2,372	653
01439200	Pichhuwada	518	196	322	648	351	297	644	350	294
01439300	Jojva	178	68	110	219	125	94	130	125	5
01439400	Bhadrali	536	226	310	535	270	265	379	270	109
01439500	Bhulvan	399	133	266	374	270	104	256	237	19
01439600	Undi	220	81	139	309	158	151	282	158	124
01439700	Lotiya	324	114	210	318	279	39	318	279	39
01439800	Kavitha	1,374	558	816	1,216	726	490	814	687	127
01439900	Hareshwar	767	316	451	630	382	248	582	374	208
01440000	Kasumbiya	454	159	295	527	362	165	490	345	145
01440100	Anandpura	240	93	147	246	174	72	162	152	10
01440200	Kanteshwar	683	235	448	782	439	343	779	437	342
01440300	Gola Gamdi	905	376	529	552	476	76	552	476	76
01440400	Manjrol	1,041	403	638	999	852	147	892	813	79
01440500	Chhuchhapura	106	38	68	113	56	57	72	48	24
01440600	Akhatyarpura	173	75	98	214	121	93	152	112	40
01440700	Nurpur	135	52	83	89	71	18	88	71	17
01440800	Vadeli	585	223	362	502	362	140	443	361	82
01440900	Biliya	139	42	97	178	91	87	128	88	40
01441000	Fafat	170	63	107	201	108	93	191	107	84
01441100	Ganeshvad	811	289	522	903	549	354	664	523	141
01441200	Vaniyadi	424	156	268	714	379	335	379	370	9
01441300	Saniyadari	1,159	426	733	1,310	696	614	733	672	61
01441400	Tandalja	2,477	1,023	1,454	2,568	1,321	1,247	1,651	1,265	386
01441500	Bhojpur	343	121	222	464	238	226	240	235	5
01441600	Patalpur	146	64	82	142	78	64	77	72	5
01441700	Ladhod	980	419	561	1,221	829	392	865	787	78
01441800	Fajalpur	165	51	114	241	129	112	231	129	102
01441900	Shekhanpur	140	51	89	130	71	59	108	68	40
01442000	Talakpur	453	215	238	402	214	188	304	205	99
01442100	Fatepur	115	40	75	360	194	166	360	194	166
01442200	Gojpur	153	64	89	120	89	31	119	89	30
01442300	Sankheda	3,020	1,239	1,781	3,753	2,859	894	3,017	2,564	453
01442400	Bahadarpur	2,412	980	1,432	2,578	1,895	683	2,138	1,775	363
01442500	Vadadli	263	109	154	185	175	10	183	174	9
01442600	Nagarwada	128	42	86	144	75	69	135	75	60
01442700	Akakheda	612	280	332	339	254	85	264	252	12
01442800	Dholi	571	249	322	676	368	308	673	368	305
01442900	Morad	136	54	82	135	73	62	83	72	11
01443000	Sunderpura	301	117	184	501	254	247	288	222	66
01443100	Ambapura	472	159	313	662	335	327	489	306	183
01443200	Dholpur	816	315	501	691	426	265	368	349	19
01443300	Jogipura	217	72	145	231	121	110	119	116	3
01443400	Dharoli	417	185	232	524	281	243	162	161	1
01443500	Chhatrapura				-----Un-inhabited-----					
01443600	Geharpura	101	38	63	54	42	12	52	41	11
01443700	Khodiya	167	51	116	263	166	97	219	158	61

PRIMARY CENSUS ABSTRACT

**CENSUS ABSTRACT**  
**Sankheda**

Industrial Category of Main Workers												Name of Village
Cultivators			Agricultural Labourers			Household Industry Workers			Other Workers			
Persons	Males	Females	Persons	Males	Females	Persons	Males	Females	Persons	Males	Females	2
29	30	31	32	33	34	35	36	37	38	39	40	
52	52	-	87	80	7	-	-	-	29	26	3	Ajali
245	223	22	175	144	31	4	4	-	71	62	9	Alhadpura
1,255	1,020	235	1,400	1,077	323	56	42	14	314	233	81	Mankani
114	98	16	513	236	277	3	2	1	14	14	-	Pichhuwada
50	50	-	43	40	3	-	-	-	37	35	2	Jojva
234	171	63	108	81	27	-	-	-	37	18	19	Bhadrali
71	67	4	86	75	11	2	-	2	97	95	2	Bhulvan
91	91	-	185	64	121	-	-	-	6	3	3	Undi
77	73	4	217	186	31	-	-	-	24	20	4	Lotiya
337	313	24	406	316	90	3	3	-	68	55	13	Kavitha
266	179	87	272	157	115	-	-	-	44	38	6	Harehwar
147	142	5	292	157	135	-	-	-	51	46	5	Kasumbiya
55	52	3	73	71	2	-	-	-	34	29	5	Anandpura
231	197	34	449	193	256	2	2	-	97	45	52	Kanteshwar
154	154	-	334	265	69	-	-	-	64	57	7	Gola Gamdi
246	244	2	548	478	70	7	7	-	91	84	7	Manjrol
25	25	-	32	10	22	-	-	-	15	13	2	Chhuchhapura
77	58	19	73	52	21	-	-	-	2	2	-	Akhatyarpura
14	14	-	71	54	17	1	1	-	2	2	-	Nurpur
129	121	8	267	202	65	2	2	-	45	36	9	Vadeli
45	30	15	70	46	24	-	-	-	13	12	1	Biliya
38	21	17	147	80	67	1	1	-	5	5	-	Fafat
166	165	1	404	282	122	2	2	-	92	74	18	Ganeshvad
232	227	5	136	132	4	-	-	-	11	11	-	Vaniyadri
463	454	9	231	181	50	-	-	-	39	37	2	Saniyadari
509	480	29	976	641	335	20	13	7	146	131	15	Tandalja
37	37	-	196	191	5	-	-	-	7	7	-	Bhojpur
27	27	-	44	42	2	-	-	-	6	3	3	Patalpur
243	241	2	355	283	72	3	3	-	264	260	4	Ladhod
122	89	33	73	37	36	-	-	-	36	3	33	Fajalpur
6	5	1	31	21	10	1	1	-	70	41	29	Shekhanpur
52	46	6	82	61	21	-	-	-	170	98	72	Talakpur
159	87	72	186	94	92	1	-	1	14	13	1	Fatepur
9	8	1	109	80	29	-	-	-	1	1	-	Gojpur
128	115	13	743	534	209	216	203	13	1,930	1,712	218	Sankheda
355	332	23	714	506	208	92	75	17	977	862	115	Bahadarpur
68	66	2	109	104	5	1	-	1	5	4	1	Vadadli
23	12	11	104	57	47	-	-	-	8	6	2	Nagarwada
63	61	2	180	172	8	3	3	-	18	16	2	Akakheda
254	156	98	394	194	200	2	2	-	23	16	7	Dholi
29	25	4	47	43	4	-	-	-	7	4	3	Morad
166	132	34	60	51	9	1	1	-	61	38	23	Sunderpura
209	157	52	260	132	128	-	-	-	20	17	3	Ambapura
156	145	11	202	196	6	-	-	-	10	8	2	Dholpur
34	34	-	38	37	1	-	-	-	47	45	2	Jogipura
153	152	1	3	3	-	-	-	-	6	6	-	Dharoli
-----Un-inhabited-----												Chhatrapura
6	6	-	43	33	10	-	-	-	3	2	1	Geharpura
64	61	3	128	71	57	16	16	-	11	10	1	Khodiya

**VILLAGE PRIMARY  
C D Block -**

Location Code Number	Name of Village	Marginal Workers			Industrial Category					
					Cultivators			Agricultural Labourers		
		Persons	Males	Females	Persons	Males	Females	Persons	Males	Females
1	2	41	42	43	44	45	46	47	48	49
01438900	Ajali	189	38	151	56	9	47	115	26	89
01439000	Alhadpura	158	7	151	117	5	112	38	1	37
01439100	Mankani	932	75	857	346	22	324	494	47	447
01439200	Pichhuwada	4	1	3	-	-	-	3	-	3
01439300	Jojva	89	-	89	-	-	-	89	-	89
01439400	Bhadrali	156	-	156	109	-	109	47	-	47
01439500	Bhulvan	118	33	85	37	3	34	81	30	51
01439600	Undi	27	-	27	-	-	-	27	-	27
01439700	Lotiya	-	-	-	-	-	-	-	-	-
01439800	Kavitha	402	39	363	25	1	24	376	38	338
01439900	Hareshwar	48	8	40	8	-	8	33	3	30
01440000	Kasumbiya	37	17	20	1	1	-	34	15	19
01440100	Anandpura	84	22	62	-	-	-	82	20	62
01440200	Kanteshwar	3	2	1	-	-	-	1	-	1
01440300	Gola Gamdi	-	-	-	-	-	-	-	-	-
01440400	Manjrol	107	39	68	1	1	-	103	36	67
01440500	Chhuchhapura	41	8	33	-	-	-	40	8	32
01440600	Akhatyarpura	62	9	53	19	3	16	43	6	37
01440700	Nurpur	1	-	1	-	-	-	1	-	1
01440800	Vadeli	59	1	58	39	-	39	17	-	17
01440900	Biliya	50	3	47	11	-	11	36	3	33
01441000	Fafat	10	1	9	2	-	2	8	1	7
01441100	Ganeshvad	239	26	213	12	2	10	204	21	183
01441200	Vaniyadri	335	9	326	117	5	112	218	4	214
01441300	Saniyadari	577	24	553	357	8	349	216	16	200
01441400	Tandalja	917	56	861	258	14	244	587	30	557
01441500	Bhojpur	224	3	221	-	-	-	224	3	221
01441600	Patalpur	65	6	59	9	1	8	55	5	50
01441700	Ladhod	356	42	314	98	15	83	247	21	226
01441800	Fajalpur	10	-	10	-	-	-	-	-	-
01441900	Shekhanpur	22	3	19	-	-	-	16	1	15
01442000	Talakpur	98	9	89	9	1	8	56	6	50
01442100	Fatepur	-	-	-	-	-	-	-	-	-
01442200	Gojpur	1	-	1	-	-	-	-	-	-
01442300	Sankheda	736	295	441	18	4	14	463	124	339
01442400	Bahadarpur	440	120	320	7	5	2	345	67	278
01442500	Vadadli	2	1	1	-	-	-	2	1	1
01442600	Nagarwada	9	-	9	-	-	-	9	-	9
01442700	Akakheda	75	2	73	2	-	2	70	2	68
01442800	Dholi	3	-	3	-	-	-	2	-	2
01442900	Morad	52	1	51	2	-	2	24	1	23
01443000	Sunderpura	213	32	181	95	8	87	103	22	81
01443100	Ambapura	173	29	144	143	22	121	30	7	23
01443200	Dholpur	323	77	246	50	4	46	271	73	198
01443300	Jogipura	112	5	107	32	1	31	70	3	67
01443400	Dharoli	362	120	242	86	16	70	275	104	171
01443500	Chhatrapura				-----Un-inhabited-----					
01443600	Geharpura	2	1	1	-	-	-	-	-	-
01443700	Khodiya	44	8	36	-	-	-	-	-	-

PRIMARY CENSUS ABSTRACT

**CENSUS ABSTRACT**  
**Sankheda**

of Marginal Workers						Non-Workers			Name of Village	Location Code Number
Household Industry Workers			Other Workers			Persons	Males	Females		
Persons	Males	Females	Persons	Males	Females				Persons	Males
50	51	52	53	54	55	56	57	58		
-	-	-	18	3	15	219	107	112	Ajali	01438900
2	-	2	1	1	-	809	357	452	Alhadpura	01439000
3	1	2	89	5	84	3,827	1,586	2,241	Mankani	01439100
-	-	-	1	1	-	449	215	234	Pichhuwada	01439200
-	-	-	-	-	-	162	78	84	Jojva	01439300
-	-	-	-	-	-	285	150	135	Bhadrali	01439400
-	-	-	-	-	-	732	298	434	Bhulvan	01439500
-	-	-	-	-	-	186	95	91	Undi	01439600
-	-	-	-	-	-	458	135	323	Lotiya	01439700
-	-	-	1	-	1	1,244	542	702	Kavitha	01439800
1	1	-	6	4	2	665	282	383	Hareshwar	01439900
-	-	-	2	1	1	608	218	390	Kasumbiya	01440000
-	-	-	2	2	-	339	122	217	Anandpura	01440100
-	-	-	2	2	-	686	302	384	Kanteshwar	01440200
-	-	-	-	-	-	1,337	574	763	Gola Gamdi	01440300
-	-	-	3	2	1	1,729	576	1,153	Manjrol	01440400
1	-	1	-	-	-	84	35	49	Chhuchhapura	01440500
-	-	-	-	-	-	74	37	37	Akhatyarpura	01440600
-	-	-	-	-	-	139	49	90	Nurpur	01440700
-	-	-	3	1	2	690	220	470	Vadeli	01440800
-	-	-	3	-	3	109	54	55	Biliya	01440900
-	-	-	-	-	-	137	60	77	Fafat	01441000
2	2	-	21	1	20	778	315	463	Ganeshvad	01441100
-	-	-	-	-	-	386	190	196	Vaniyadi	01441200
-	-	-	4	-	4	751	342	409	Saniyadi	01441300
33	-	33	39	12	27	1,692	884	808	Tandalja	01441400
-	-	-	-	-	-	234	118	116	Bhojpur	01441500
-	-	-	1	-	1	94	47	47	Patalpur	01441600
-	-	-	11	6	5	1,070	449	621	Ladhod	01441700
-	-	-	10	-	10	148	66	82	Fajalpur	01441800
-	-	-	6	2	4	80	36	44	Shekhanpur	01441900
-	-	-	33	2	31	253	146	107	Talakpur	01442000
-	-	-	-	-	-	185	105	80	Fatepur	01442100
-	-	-	1	-	1	137	38	99	Gojpur	01442200
78	52	26	177	115	62	6,107	2,242	3,865	Sankheda	01442300
17	7	10	71	41	30	3,794	1,392	2,402	Bahadarpur	01442400
-	-	-	-	-	-	450	151	299	Vadadli	01442500
-	-	-	-	-	-	81	37	44	Nagarwada	01442600
1	-	1	2	-	2	486	180	306	Akakheda	01442700
-	-	-	1	-	1	477	241	236	Dholi	01442800
-	-	-	26	-	26	80	36	44	Morad	01442900
-	-	-	15	2	13	163	82	81	Sunderpura	01443000
-	-	-	-	-	-	366	176	190	Ambapura	01443100
-	-	-	2	-	2	657	271	386	Dholpur	01443200
-	-	-	10	1	9	148	79	69	Jogipura	01443300
1	-	1	-	-	-	298	159	139	Dharoli	01443400
-----Un-inhabited-----									Chhatrapura	01443500
-	-	-	2	1	1	102	31	71	Geharpura	01443600
-	-	-	44	8	36	260	102	158	Khodiya	01443700

**VILLAGE PRIMARY**  
**C D Block -**

Location Code Number	Name of Village	Area of Village in Hectares	Number of Households	Total Population (Including Institutional and Houseless Population)			Population in the Age-Group 0-6		
				Persons	Males	Females	Persons	Males	Females
1	2	3	4	5	6	7	8	9	10
01443800	Vadadla (Chorangla)	383.9	124	579	306	273	90	55	35
01443900	Amroli	190.9	117	522	277	245	72	41	31
01444000	Ghoda (Chorangla)	105.2	53	243	121	122	37	16	21
01444100	Timbi	194.5	91	439	225	214	53	25	28
01444200	Sarsinda (Chhachha)	385.8	134	614	298	316	109	47	62
01444300	Hansapura	121.3	63	345	165	180	61	26	35
01444400	Manpur	126.2	17	76	42	34	8	4	4
01444500	Handod	369.9	204	828	433	395	94	51	43
01444600	Pipalsat	774.8	273	1,122	566	556	142	79	63
01444700	Aritha	378.6	133	579	303	276	77	40	37
01444800	Govindpura	164.0	54	255	137	118	33	19	14
01444900	Gundicha	449.4	417	1,694	895	799	176	95	81
01445000	Raipur	190.2	118	561	303	258	73	42	31
01445100	Pipaliya	256.4	117	459	253	206	39	18	21
01445200	Malpur	273.5	123	555	294	261	66	38	28
01445300	Gunder	304.1	134	594	321	273	78	44	34
01445400	Khandupura	217.9	80	521	306	215	57	27	30
01445500	Zampa	110.8	36	198	104	94	41	24	17
01445600	Vejaliya	150.3	12	64	36	28	9	6	3
01445700	Sarsinda (Jharvan)	516.7	238	1,135	578	557	150	78	72
01445800	Deroli	270.2	144	644	334	310	76	41	35
01445900	Sarsinda (Cho)	693.6	340	1,413	734	679	197	96	101
01446000	Kapadiya	150.6	70	389	228	161	32	17	15
01446100	Chhachhadra	397.4	156	854	457	397	110	54	56
01446200	Panej	536.0	222	1,142	587	555	167	87	80
01446300	Savjipura	109.7	28	145	76	69	13	6	7
01446400	Desan	345.4	114	547	272	275	51	22	29
01446500	Ramsingpura	90.4	28	140	72	68	19	11	8
01446600	Kuberpura	76.9	51	242	123	119	37	17	20
01446700	Chorangla	329.0	106	439	233	206	43	20	23
01446800	Vatvatiya	177.4	129	668	358	310	70	38	32
01446900	Kachhata	265.9	114	429	219	210	43	22	21
01447000	Bhatpur	1,237.3	716	2,757	1,425	1,332	307	166	141
01447100	Timba	767.0	325	1,235	665	570	136	73	63
01447200	Khunvad	889.8	516	2,227	1,179	1,048	261	142	119
01447300	Damapura	178.0	89	364	194	170	49	23	26
01447400	Saradiya	243.5	107	526	272	254	58	27	31
01447500	Kadvakui	71.9	43	178	90	88	16	10	6
01447600	Mobhiya	171.9	99	473	244	229	54	31	23
01447700	Ratanpur (Kamaraj)	717.4	202	1,032	560	472	152	91	61
01447800	Damoli	289.2	98	466	235	231	80	37	43
01447900	Kotali	366.0	107	461	235	226	45	21	24
01448000	Tanakhala	319.2	134	603	320	283	78	46	32
01448100	Divalipura	212.4	127	579	309	270	80	36	44
01448200	Rampura	717.4	399	1,885	991	894	220	118	102
01448300	Vadiya (Bihora)	129.4	38	178	93	85	24	11	13
01448400	Karali	140.4	30	141	76	65	16	12	4
01448500	Pratappura	86.6	38	178	102	76	21	15	6
01448600	Vadiya (Raipur)	122.3	45	198	99	99	18	8	10

PRIMARY CENSUS ABSTRACT

**CENSUS ABSTRACT**  
**Sankheda**

Scheduled Castes Population			Scheduled Tribes Population			Literates			Name of Village
Persons	Males	Females	Persons	Males	Females	Persons	Males	Females	
11	12	13	14	15	16	17	18	19	2
-	-	-	182	96	86	311	199	112	Vadadla (Chorangla)
-	-	-	249	132	117	359	210	149	Amroli
-	-	-	243	121	122	97	61	36	Ghoda (Chorangla)
8	4	4	117	60	57	291	177	114	Timbi
-	-	-	511	251	260	186	121	65	Sarsinda (Chhachha)
2	1	1	343	164	179	150	99	51	Hansapura
-	-	-	76	42	34	21	16	5	Manpur
112	58	54	410	213	197	479	283	196	Handod
210	106	104	592	296	296	542	317	225	Pipalsat
36	18	18	390	206	184	340	209	131	Aritha
-	-	-	191	100	91	109	73	36	Govindpura
149	73	76	993	523	470	1,012	619	393	Gundicha
19	11	8	54	28	26	391	243	148	Raipur
5	4	1	311	171	140	242	160	82	Pipaliya
-	-	-	129	72	57	430	253	177	Malpur
-	-	-	293	160	133	250	175	75	Gunder
-	-	-	519	305	214	300	216	84	Khandupura
-	-	-	198	104	94	87	58	29	Zampa
-	-	-	64	36	28	7	6	1	Vejaliya
28	16	12	735	382	353	532	359	173	Sarsinda (Jharvan)
4	3	1	248	131	117	287	198	89	Deroli
45	24	21	1,102	558	544	796	513	283	Sarsinda (Cho)
-	-	-	180	114	66	242	170	72	Kapadiya
11	3	8	486	264	222	515	331	184	Chhachhadra
5	1	4	309	168	141	609	381	228	Panej
-	-	-	131	64	67	69	42	27	Savjipura
-	-	-	129	61	68	368	213	155	Desan
-	-	-	116	59	57	83	51	32	Ramsingpura
-	-	-	242	123	119	131	82	49	Kuberpura
10	5	5	229	130	99	263	171	92	Chorangla
-	-	-	660	355	305	479	303	176	Vatvatiya
-	-	-	345	179	166	245	150	95	Kachhata
301	152	149	1,298	682	616	1,720	995	725	Bhatpur
166	96	70	591	318	273	788	475	313	Timba
75	42	33	843	460	383	1,255	813	442	Khunvad
37	17	20	72	37	35	206	126	80	Damapura
1	-	1	94	54	40	360	213	147	Saradiya
-	-	-	-	-	-	102	67	35	Kadvakui
-	-	-	9	5	4	284	169	115	Mobhiya
117	70	47	264	148	116	770	426	344	Ratanpur (Kamaraj)
19	10	9	103	49	54	273	159	114	Damoli
26	11	15	224	109	115	372	207	165	Kotali
7	4	3	356	188	168	334	208	126	Tanakhala
60	34	26	75	37	38	362	224	138	Divalipura
173	92	81	375	205	170	1,177	713	464	Rampura
-	-	-	176	91	85	101	69	32	Vadiya (Bihora)
-	-	-	109	58	51	60	34	26	Karali
-	-	-	14	9	5	83	53	30	Pratappura
-	-	-	12	5	7	110	66	44	Vadiya (Raipur)

**VILLAGE PRIMARY**  
**C D Block -**

Location Code Number	Name of Village	Illiterates			Total Workers			Main Workers		
		Persons	Males	Females	Persons	Males	Females	Persons	Males	Females
		20	21	22	23	24	25	26	27	28
01443800	Vadadla (Chorangla)	268	107	161	344	200	144	234	196	38
01443900	Amroli	163	67	96	336	183	153	336	183	153
01444000	Ghoda (Chorangla)	146	60	86	150	80	70	150	80	70
01444100	Timbi	148	48	100	168	146	22	155	143	12
01444200	Sarsinda (Chhachha)	428	177	251	352	189	163	352	189	163
01444300	Hansapura	195	66	129	230	117	113	116	116	-
01444400	Manpur	55	26	29	50	29	21	49	29	20
01444500	Handod	349	150	199	416	282	134	414	280	134
01444600	Pipalsat	580	249	331	614	355	259	479	311	168
01444700	Aritha	239	94	145	348	210	138	191	174	17
01444800	Govindpura	146	64	82	159	86	73	113	80	33
01444900	Gundicha	682	276	406	888	551	337	763	458	305
01445000	Raipur	170	60	110	347	183	164	345	182	163
01445100	Pipaliya	217	93	124	268	166	102	169	158	11
01445200	Malpur	125	41	84	360	191	169	358	189	169
01445300	Gunder	344	146	198	401	221	180	401	221	180
01445400	Khandupura	221	90	131	201	111	90	163	102	61
01445500	Zampa	111	46	65	109	55	54	56	55	1
01445600	Vejaliya	57	30	27	46	24	22	24	24	-
01445700	Sarsinda (Jharvan)	603	219	384	678	364	314	459	337	122
01445800	Deroli	357	136	221	424	235	189	424	235	189
01445900	Sarsinda (Cho)	617	221	396	836	476	360	739	466	273
01446000	Kapadiya	147	58	89	225	121	104	95	90	5
01446100	Chhachhadra	339	126	213	404	235	169	227	217	10
01446200	Panej	533	206	327	695	408	287	468	357	111
01446300	Savjipura	76	34	42	90	51	39	32	32	-
01446400	Desan	179	59	120	305	184	121	239	181	58
01446500	Ramsingpura	57	21	36	98	52	46	65	49	16
01446600	Kuberpura	111	41	70	159	80	79	102	77	25
01446700	Chorangla	176	62	114	296	161	135	224	136	88
01446800	Vatvatiya	189	55	134	344	183	161	173	130	43
01446900	Kachhata	184	69	115	246	153	93	246	153	93
01447000	Bhatpur	1,037	430	607	1,522	875	647	1,141	824	317
01447100	Timba	447	190	257	576	362	214	566	360	206
01447200	Khunvad	972	366	606	1,161	752	409	1,023	697	326
01447300	Damapura	158	68	90	234	137	97	234	137	97
01447400	Saradiya	166	59	107	367	199	168	139	127	12
01447500	Kadvakui	76	23	53	138	71	67	54	51	3
01447600	Mobhiya	189	75	114	288	153	135	288	153	135
01447700	Ratanpur (Kamaraj)	262	134	128	559	328	231	323	305	18
01447800	Damoli	193	76	117	299	157	142	128	125	3
01447900	Kotali	89	28	61	302	149	153	301	148	153
01448000	Tanakhala	269	112	157	382	199	183	185	183	2
01448100	Divalipura	217	85	132	362	200	162	231	197	34
01448200	Rampura	708	278	430	1,142	649	493	911	637	274
01448300	Vadiya (Bihora)	77	24	53	133	70	63	72	46	26
01448400	Karali	81	42	39	88	53	35	39	39	-
01448500	Pratappura	95	49	46	114	64	50	45	44	1
01448600	Vadiya (Raipur)	88	33	55	131	70	61	55	52	3

PRIMARY CENSUS ABSTRACT

**CENSUS ABSTRACT**  
**Sankheda**

Industrial Category of Main Workers												Name of Village
Cultivators			Agricultural Labourers			Household Industry Workers			Other Workers			
Persons	Males	Females	Persons	Males	Females	Persons	Males	Females	Persons	Males	Females	2
29	30	31	32	33	34	35	36	37	38	39	40	
38	38	-	146	144	2	2	2	-	48	12	36	Vadadla (Chorangla)
213	127	86	91	49	42	-	-	-	32	7	25	Amroli
63	37	26	84	42	42	-	-	-	3	1	2	Ghoda (Chorangla)
65	65	-	79	67	12	-	-	-	11	11	-	Timbi
97	65	32	232	108	124	1	1	-	22	15	7	Sarsinda (Chhachha)
-	-	-	115	115	-	-	-	-	1	1	-	Hansapura
10	5	5	35	20	15	-	-	-	4	4	-	Manpur
57	56	1	261	147	114	27	16	11	69	61	8	Handod
52	50	2	389	229	160	-	-	-	38	32	6	Pipalsat
92	89	3	87	76	11	1	1	-	11	8	3	Aritha
10	10	-	103	70	33	-	-	-	-	-	-	Govindpura
125	105	20	611	336	275	8	3	5	19	14	5	Gundicha
139	139	-	36	28	8	3	1	2	167	14	153	Raipur
24	23	1	114	111	3	-	-	-	31	24	7	Pipaliya
95	91	4	92	60	32	2	2	-	169	36	133	Malpur
190	103	87	207	116	91	-	-	-	4	2	2	Gunder
45	41	4	101	48	53	1	1	-	16	12	4	Khandupura
-	-	-	56	55	1	-	-	-	-	-	-	Zampa
-	-	-	24	24	-	-	-	-	-	-	-	Vejaliya
91	86	5	360	244	116	1	1	-	7	6	1	Sarsinda (Jharvan)
123	104	19	268	112	156	-	-	-	33	19	14	Deroli
256	200	56	445	249	196	6	6	-	32	11	21	Sarsinda (Cho)
50	48	2	26	26	-	-	-	-	19	16	3	Kapadiya
130	128	2	52	50	2	1	1	-	44	38	6	Chhachhadra
194	188	6	211	140	71	-	-	-	63	29	34	Panej
9	9	-	13	13	-	-	-	-	10	10	-	Savjipura
116	111	5	86	44	42	1	1	-	36	25	11	Desan
36	36	-	27	11	16	-	-	-	2	2	-	Ramsingpura
44	44	-	39	22	17	1	1	-	18	10	8	Kuberpura
42	40	2	122	81	41	4	2	2	56	13	43	Chorangla
57	53	4	45	38	7	-	-	-	71	39	32	Vatvatiya
58	58	-	178	89	89	-	-	-	10	6	4	Kachhata
235	209	26	611	387	224	17	17	-	278	211	67	Bhatpur
91	82	9	400	218	182	5	4	1	70	56	14	Timba
250	225	25	683	404	279	18	11	7	72	57	15	Khunvad
90	56	34	144	81	63	-	-	-	-	-	-	Damapura
95	95	-	27	23	4	-	-	-	17	9	8	Saradiya
54	51	3	-	-	-	-	-	-	-	-	-	Kadvakui
198	104	94	83	43	40	1	-	1	6	6	-	Mobhiya
217	210	7	79	68	11	6	6	-	21	21	-	Ratanpur (Kamaraj)
61	59	2	55	54	1	-	-	-	12	12	-	Damoli
98	92	6	196	53	143	1	-	1	6	3	3	Kotali
101	101	-	56	54	2	-	-	-	28	28	-	Tanakhala
150	144	6	72	46	26	1	1	-	8	6	2	Divalipura
378	291	87	447	273	174	6	5	1	80	68	12	Rampura
13	13	-	54	33	21	-	-	-	5	-	5	Vadiya (Bihora)
5	5	-	30	30	-	-	-	-	4	4	-	Karali
36	36	-	8	7	1	-	-	-	1	1	-	Pratappura
41	38	3	11	11	-	-	-	-	3	3	-	Vadiya (Raipur)



**VILLAGE PRIMARY  
C D Block -**

Location Code Number	Name of Village	Marginal Workers			Industrial Category					
					Cultivators			Agricultural Labourers		
		Persons	Males	Females	Persons	Males	Females	Persons	Males	Females
1	2	41	42	43	44	45	46	47	48	49
1443800	Vadadla (Chorangla)	110	4	106	7	-	7	103	4	99
01443900	Amroli	-	-	-	-	-	-	-	-	-
01444000	Ghoda (Chorangla)	-	-	-	-	-	-	-	-	-
01444100	Timbi	13	3	10	-	-	-	1	-	1
01444200	Sarsinda (Chhachha)	-	-	-	-	-	-	-	-	-
01444300	Hansapura	114	1	113	-	-	-	114	1	113
01444400	Manpur	1	-	1	-	-	-	1	-	1
01444500	Handod	2	2	-	1	1	-	-	-	-
01444600	Pipalsat	135	44	91	1	1	-	76	21	55
01444700	Aritha	157	36	121	6	2	4	148	34	114
01444800	Govindpura	46	6	40	-	-	-	45	5	40
01444900	Gundicha	125	93	32	10	5	5	29	17	12
01445000	Raipur	2	1	1	1	1	-	-	-	-
01445100	Pipaliya	99	8	91	-	-	-	99	8	91
01445200	Malpur	2	2	-	2	2	-	-	-	-
01445300	Gunder	-	-	-	-	-	-	-	-	-
01445400	Khandupura	38	9	29	1	1	-	35	8	27
01445500	Zampa	53	-	53	-	-	-	53	-	53
01445600	Vejaliya	22	-	22	-	-	-	22	-	22
01445700	Sarsinda (Jharvan)	219	27	192	3	2	1	214	24	190
01445800	Deroli	-	-	-	-	-	-	-	-	-
01445900	Sarsinda (Cho)	97	10	87	30	2	28	26	6	20
01446000	Kapadiya	130	31	99	64	8	56	34	1	33
01446100	Chhachhadra	177	18	159	3	1	2	76	8	68
01446200	Panej	227	51	176	37	17	20	159	31	128
01446300	Savjipura	58	19	39	11	1	10	47	18	29
01446400	Desan	66	3	63	7	-	7	10	2	8
01446500	Ramsingpura	33	3	30	-	-	-	33	3	30
01446600	Kuberpura	57	3	54	-	-	-	57	3	54
01446700	Chorangla	72	25	47	3	3	-	66	21	45
01446800	Vatvatiya	171	53	118	2	-	2	166	53	113
01446900	Kachhata	-	-	-	-	-	-	-	-	-
01447000	Bhatpur	381	51	330	8	2	6	191	38	153
01447100	Timba	10	2	8	1	-	1	8	1	7
01447200	Khunvad	138	55	83	46	30	16	80	20	60
01447300	Damapura	-	-	-	-	-	-	-	-	-
01447400	Saradiya	228	72	156	1	1	-	208	71	137
01447500	Kadvakui	84	20	64	-	-	-	78	20	58
01447600	Mobhiya	-	-	-	-	-	-	-	-	-
01447700	Ratanpur (Kamaraj)	236	23	213	14	3	11	221	20	201
01447800	Damoli	171	32	139	1	1	-	168	31	137
01447900	Kotali	1	1	-	-	-	-	-	-	-
01448000	Tanakhala	197	16	181	1	-	1	179	8	171
01448100	Divalipura	131	3	128	-	-	-	131	3	128
01448200	Rampura	231	12	219	101	4	97	101	6	95
01448300	Vadiya (Bihora)	61	24	37	1	1	-	59	23	36
01448400	Karali	49	14	35	2	1	1	41	11	30
01448500	Pratappura	69	20	49	3	1	2	65	19	46
01448600	Vadiya (Raipur)	76	18	58	1	-	1	71	18	53

PRIMARY CENSUS ABSTRACT

CENSUS ABSTRACT Sankheda						Non-Workers	Name of Village	Location Code Number		
of Marginal Workers			Other Workers							
Household Industry Workers			Other Workers			Persons	Males	Females	2	1
Persons	Males	Females	Persons	Males	Females					
50	51	52	53	54	55	56	57	58		
-	-	-	-	-	-	235	106	129	Vadadla (Chorangla)	01443800
-	-	-	-	-	-	186	94	92	Amroli	01443900
-	-	-	-	-	-	93	41	52	Ghoda (Chorangla)	01444000
-	-	-	12	3	9	271	79	192	Timbi	01444100
-	-	-	-	-	-	262	109	153	Sarsinda (Chhachha)	01444200
-	-	-	-	-	-	115	48	67	Hansapura	01444300
-	-	-	-	-	-	26	13	13	Manpur	01444400
-	-	-	1	1	-	412	151	261	Handod	01444500
-	-	-	58	22	36	508	211	297	Pipalsat	01444600
-	-	-	3	-	3	231	93	138	Aritha	01444700
-	-	-	1	1	-	96	51	45	Govindpura	01444800
17	17	-	69	54	15	806	344	462	Gundicha	01444900
-	-	-	1	-	1	214	120	94	Raipur	01445000
-	-	-	-	-	-	191	87	104	Pipaliya	01445100
-	-	-	-	-	-	195	103	92	Malpur	01445200
-	-	-	-	-	-	193	100	93	Gunder	01445300
-	-	-	2	-	2	320	195	125	Khandupura	01445400
-	-	-	-	-	-	89	49	40	Zampa	01445500
-	-	-	-	-	-	18	12	6	Vejaliya	01445600
1	1	-	1	-	1	457	214	243	Sarsinda (Jharvan)	01445700
-	-	-	-	-	-	220	99	121	Deroli	01445800
1	-	1	40	2	38	577	258	319	Sarsinda (Cho)	01445900
-	-	-	32	22	10	164	107	57	Kapadiya	01446000
-	-	-	98	9	89	450	222	228	Chhachhadra	01446100
-	-	-	31	3	28	447	179	268	Panej	01446200
-	-	-	-	-	-	55	25	30	Savjipura	01446300
-	-	-	49	1	48	242	88	154	Desan	01446400
-	-	-	-	-	-	42	20	22	Ramsingpura	01446500
-	-	-	-	-	-	83	43	40	Kuberpura	01446600
-	-	-	3	1	2	143	72	71	Chorangla	01446700
-	-	-	3	-	3	324	175	149	Vatvatiya	01446800
-	-	-	-	-	-	183	66	117	Kachhata	01446900
2	1	1	180	10	170	1,235	550	685	Bhatpur	01447000
1	1	-	-	-	-	659	303	356	Timba	01447100
2	1	1	10	4	6	1,066	427	639	Khunvad	01447200
-	-	-	-	-	-	130	57	73	Damapura	01447300
-	-	-	19	-	19	159	73	86	Saradiya	01447400
-	-	-	6	-	6	40	19	21	Kadvakui	01447500
-	-	-	-	-	-	185	91	94	Mobhiya	01447600
-	-	-	1	-	1	473	232	241	Ratanpur (Kamaraj)	01447700
-	-	-	2	-	2	167	78	89	Damoli	01447800
-	-	-	1	1	-	159	86	73	Kotali	01447900
-	-	-	17	8	9	221	121	100	Tanakhala	01448000
-	-	-	-	-	-	217	109	108	Divalipura	01448100
1	-	1	28	2	26	743	342	401	Rampura	01448200
-	-	-	1	-	1	45	23	22	Vadiya (Bihora)	01448300
-	-	-	6	2	4	53	23	30	Karali	01448400
-	-	-	1	-	1	64	38	26	Pratappura	01448500
-	-	-	4	-	4	67	29	38	Vadiya (Raipur)	01448600

**VILLAGE PRIMARY  
C D Block -**

Location Code Number	Name of Village	Area of Village in Hectares	Number of Households	Total Population (Including Institutional and Houseless Population)			Population in the Age-Group 0-6		
				Persons	Males	Females	Persons	Males	Females
1	2	3	4	5	6	7	8	9	10
01448700	Ghoda (Bo)	174.4	123	508	273	235	70	41	29
01448800	Bor Talav	322.5	227	1,112	608	504	97	59	38
01448900	Indral	622.0	307	1,236	652	584	138	78	60
01449000	Vaghetha	330.1	169	770	392	378	102	54	48
01449100	Sardarpura	90.2	24	105	53	52	10	4	6
01449200	Sargi	400.5	173	726	376	350	90	44	46
01449300	Kosindra	567.9	652	2,774	1,426	1,348	229	126	103
01449400	Chikhodra	457.2	311	1,277	660	617	152	81	71
01449500	Vasana	788.7	561	2,570	1,328	1,242	371	200	171
01449600	Vadadla	443.0	278	1,318	678	640	212	110	102
01449700	Lachhras	852.4	302	1,540	805	735	259	139	120
01449800	Ramsari	177.1	60	311	158	153	48	23	25
01449900	Sarangpur	209.6	132	692	361	331	98	58	40
01450000	Amarpur	110.5	35	164	81	83	29	16	13
01450100	Padvan	249.9	150	758	388	370	131	73	58
01450200	Kanakuva	109.8	154	839	398	441	160	66	94
01450300	Shree Gam Kanbi	128.7	25	103	51	52	14	8	6
01450400	Shreegam Dhanka	256.0	91	411	221	190	45	23	22
01450500	Garda	410.9	184	843	452	391	101	54	47
01450600	Ghelpur	419.9	154	644	336	308	77	40	37
01450700	Gaydiya	181.6	76	358	175	183	44	19	25
01450800	Nandpur	327.0	179	867	456	411	115	55	60
01450900	Bihora	175.7	54	225	111	114	30	12	18
01451000	Kashipura	500.7	193	840	455	385	116	67	49
01451100	Sajanpura	146.7	70	342	191	151	25	12	13
01451200	Chamarwada	222.1	75	403	223	180	63	34	29
01451300	Vasan (Sevada)	375.4	96	437	224	213	69	35	34
01451400	Angari	118.1	60	303	161	142	49	29	20
01451500	Gamdi Shekhilal	86.2	25	128	68	60	25	13	12
01451600	Katholi	297.6	138	661	351	310	70	38	32
01451700	Dudhpur	132.7	43	232	111	121	39	15	24
01451800	Virampura	175.5	62	300	158	142	48	30	18
01451900	Chandpur	98.7	94	443	239	204	68	36	32
01452000	Sanadhara	215.3	54	287	148	139	32	17	15
01452100	Velpur	216.5	112	533	273	260	75	31	44
01452200	Soytha	190.6	46	230	124	106	34	18	16
01452300	Songir	448.9	136	609	312	297	69	32	37
01452400	Kothiya	167.5	28	147	75	72	21	12	9
01452500	Ghantoli	347.7	74	410	218	192	63	32	31
01452600	Parvata	1,507.6	910	4,510	2,319	2,191	729	390	339
01452700	Taleti	309.3	152	738	378	360	92	48	44
01452800	Lunadra	765.4	302	1,480	766	714	240	116	124
01452900	Sinhadra	808.2	193	1,033	530	503	189	98	91
	Sankheda Rural Area	*750.4							
	<b>Sankheda (Urban)</b>								
41913000	Bodeli (CT)	305.0	2,062	10,490	5,425	5,065	1,370	757	613

**Note :** \* This area has been include in the rural area of the Taluka

PRIMARY CENSUS ABSTRACT

**CENSUS ABSTRACT**  
**Sankheda**

Scheduled Castes Population			Scheduled Tribes Population			Literates			Name of Village
Persons	Males	Females	Persons	Males	Females	Persons	Males	Females	
11	12	13	14	15	16	17	18	19	2
2	1	1	112	62	50	267	178	89	Ghoda (Bo)
97	55	42	89	53	36	729	478	251	Bor Talav
74	38	36	822	435	387	654	393	261	Indral
1	1	-	441	225	216	482	300	182	Vaghetha
-	-	-	105	53	52	68	42	26	Sardarpura
50	28	22	508	258	250	287	185	102	Sargi
190	104	86	943	491	452	1,794	1,013	781	Kosindra
170	88	82	712	369	343	741	424	317	Chikhodra
64	32	32	1,142	577	565	1,470	890	580	Vasana
67	34	33	1,024	531	493	326	232	94	Vadadla
24	15	9	977	510	467	771	498	273	Lachhras
-	-	-	311	158	153	137	92	45	Ramsari
4	1	3	516	268	248	366	235	131	Sarangpur
-	-	-	164	81	83	71	46	25	Amarpur
2	1	1	750	384	366	370	265	105	Padvan
-	-	-	807	383	424	320	201	119	Kanakuva
-	-	-	103	51	52	50	28	22	Shree Gam Kanbi
4	2	2	225	126	99	268	177	91	Shreegam Dhanka
10	3	7	317	171	146	300	222	78	Garda
67	39	28	409	212	197	270	169	101	Ghelpur
-	-	-	253	124	129	148	91	57	Gaydiya
38	21	17	76	40	36	486	322	164	Nandpur
1	-	1	20	9	11	128	80	48	Bihora
25	12	13	130	68	62	443	285	158	Kashipura
26	13	13	24	12	12	291	170	121	Sajanpura
28	16	12	191	112	79	223	144	79	Chamarwada
63	31	32	140	72	68	192	129	63	Vasan (Sevada)
-	-	-	91	53	38	147	95	52	Angari
-	-	-	81	47	34	29	19	10	Gamdi Shekhlal
56	33	23	331	174	157	423	264	159	Katholi
4	2	2	27	9	18	83	57	26	Dudhpur
49	27	22	67	36	31	144	86	58	Virampura
-	-	-	69	42	27	174	124	50	Chandpur
7	2	5	66	33	33	187	105	82	Sanadhara
3	1	2	278	142	136	356	210	146	Velpur
-	-	-	224	120	104	96	65	31	Soytha
5	2	3	460	234	226	280	184	96	Songir
-	-	-	147	75	72	62	38	24	Kothiya
-	-	-	389	205	184	224	153	71	Ghantoli
108	58	50	3,073	1,562	1,511	2,311	1,459	852	Parvata
17	7	10	351	180	171	480	273	207	Taleti
-	-	-	1,359	711	648	665	456	209	Lunadra
-	-	-	935	482	453	417	282	135	Sinhadra
<b>Sankheda (Urban)</b>									
356	179	177	1,229	624	605	7,399	4,191	3,208	Bodeli (CT)

**VILLAGE PRIMARY  
C D Block -**

Location Code Number	Name of Village	Illiterates			Total Workers			Main Workers		
		Persons	Males	Females	Persons	Males	Females	Persons	Males	Females
		20	21	22	23	24	25	26	27	28
01448700	Ghoda (Bo)	241	95	146	309	174	135	309	174	135
01448800	Bor Talav	383	130	253	768	401	367	767	401	366
01448900	Indral	582	259	323	698	400	298	578	360	218
01449000	Vaghetha	288	92	196	499	252	247	207	193	14
01449100	Sardarpura	37	11	26	72	37	35	67	36	31
01449200	Sargi	439	191	248	439	248	191	421	245	176
01449300	Kosindra	980	413	567	1,417	918	499	1,335	905	430
01449400	Chikhodra	536	236	300	715	429	286	669	419	250
01449500	Vasana	1,100	438	662	1,357	808	549	1,040	789	251
01449600	Vadadla	992	446	546	779	393	386	775	393	382
01449700	Lachhras	769	307	462	922	509	413	729	484	245
01449800	Ramsari	174	66	108	193	100	93	163	97	66
01449900	Sarangpur	326	126	200	460	236	224	433	235	198
01450000	Amarpur	93	35	58	93	52	41	83	49	34
01450100	Padvan	388	123	265	469	242	227	386	229	157
01450200	Kanakuva	519	197	322	522	259	263	521	259	262
01450300	Shree Gam Kanbi	53	23	30	62	34	28	62	34	28
01450400	Shreegam Dhanka	143	44	99	255	162	93	246	162	84
01450500	Garda	543	230	313	488	265	223	487	265	222
01450600	Ghelpur	374	167	207	353	215	138	263	212	51
01450700	Gaydiya	210	84	126	229	124	105	227	122	105
01450800	Nandpur	381	134	247	335	284	51	324	281	43
01450900	Bihora	97	31	66	169	89	80	64	63	1
01451000	Kashipura	397	170	227	386	262	124	342	253	89
01451100	Sajanpura	51	21	30	125	124	1	124	123	1
01451200	Chamarwada	180	79	101	137	135	2	136	135	1
01451300	Vasan (Sevada)	245	95	150	207	149	58	136	124	12
01451400	Angari	156	66	90	179	98	81	108	93	15
01451500	Gamdi Shekhilal	99	49	50	83	44	39	23	23	-
01451600	Katholi	238	87	151	275	228	47	240	206	34
01451700	Dudhpur	149	54	95	143	69	74	55	51	4
01451800	Virampura	156	72	84	200	106	94	200	106	94
01451900	Chandpur	269	115	154	283	156	127	102	98	4
01452000	Sanadhara	100	43	57	160	81	79	81	78	3
01452100	Velpur	177	63	114	317	184	133	312	183	129
01452200	Soytha	134	59	75	146	79	67	75	74	1
01452300	Songir	329	128	201	356	209	147	234	194	40
01452400	Kothiya	85	37	48	84	43	41	48	39	9
01452500	Ghantoli	186	65	121	223	114	109	140	109	31
01452600	Parvata	2,199	860	1,339	2,048	1,406	642	1,969	1,393	576
01452700	Taleti	258	105	153	448	246	202	228	199	29
01452800	Lunadra	815	310	505	889	453	436	478	403	75
01452900	Sinhadra	616	248	368	605	313	292	343	273	70
<b>Sankheda (Urban)</b>										
41913000	Bodeli (CT)	3,091	1,234	1,857	3,436	2,947	489	3,226	2,822	404

PRIMARY CENSUS ABSTRACT

**CENSUS ABSTRACT**  
**Sankheda**

Industrial Category of Main Workers												Name of Village
Cultivators			Agricultural Labourers			Household Industry Workers			Other Workers			
Persons	Males	Females	Persons	Males	Females	Persons	Males	Females	Persons	Males	Females	2
29	30	31	32	33	34	35	36	37	38	39	40	
84	49	35	223	123	100	-	-	-	2	2	-	Ghoda (Bo)
587	308	279	164	85	79	9	4	5	7	4	3	Bor Talav
96	87	9	387	211	176	9	8	1	86	54	32	Indral
119	118	1	51	45	6	-	-	-	37	30	7	Vaghettha
27	24	3	24	3	21	2	-	2	14	9	5	Sardarpura
54	52	2	340	179	161	4	3	1	23	11	12	Sargi
195	183	12	749	399	350	6	4	2	385	319	66	Kosindra
81	81	-	460	270	190	-	-	-	128	68	60	Chikhodra
333	276	57	544	373	171	26	16	10	137	124	13	Vasana
299	216	83	468	171	297	2	1	1	6	5	1	Vadadla
263	195	68	437	264	173	-	-	-	29	25	4	Lachhras
36	36	-	123	57	66	-	-	-	4	4	-	Ramsari
143	143	-	185	61	124	-	-	-	105	31	74	Sarangpur
20	20	-	51	21	30	-	-	-	12	8	4	Amarpur
78	78	-	281	130	151	1	-	1	26	21	5	Padvan
151	106	45	316	128	188	-	-	-	54	25	29	Kanakuva
9	8	1	53	26	27	-	-	-	-	-	-	Shree Gam Kanbi
103	96	7	136	60	76	-	-	-	7	6	1	Shreegam Dhanka
254	253	1	221	-	221	-	-	-	12	12	-	Garda
72	68	4	175	132	43	-	-	-	16	12	4	Ghelpur
95	48	47	121	66	55	8	5	3	3	3	-	Gaydiya
174	172	2	115	79	36	-	-	-	35	30	5	Nandpur
49	49	-	10	10	-	-	-	-	5	4	1	Bihora
225	218	7	34	18	16	2	2	-	81	15	66	Kashipura
55	55	-	63	63	-	-	-	-	6	5	1	Sajanpura
30	30	-	94	93	1	-	-	-	12	12	-	Chamarwada
83	81	2	28	27	1	-	-	-	25	16	9	Vasan (Sevada)
71	70	1	16	10	6	-	-	-	21	13	8	Angari
22	22	-	-	-	-	-	-	-	1	1	-	Gamdi Shekhlal
69	67	2	131	120	11	21	1	20	19	18	1	Katholi
55	51	4	-	-	-	-	-	-	-	-	-	Dudhpur
89	47	42	109	57	52	1	1	-	1	1	-	Virampura
97	93	4	-	-	-	-	-	-	5	5	-	Chandpur
72	71	1	3	2	1	-	-	-	6	5	1	Sanadhara
86	82	4	218	94	124	2	2	-	6	5	1	Velpur
75	74	1	-	-	-	-	-	-	-	-	-	Soytha
49	42	7	141	113	28	4	3	1	40	36	4	Songir
20	20	-	25	17	8	-	-	-	3	2	1	Kothiya
58	57	1	72	45	27	2	2	-	8	5	3	Ghantoli
595	576	19	1,195	659	536	-	-	-	179	158	21	Parvata
111	98	13	56	53	3	-	-	-	61	48	13	Taleti
317	283	34	118	87	31	-	-	-	43	33	10	Lunadra
92	91	1	243	174	69	2	2	-	6	6	-	Sinhadra
												<b>Sankheda (Urban)</b>
99	88	11	105	82	23	62	48	14	2,960	2,604	356	Bodeli (CT)

**VILLAGE PRIMARY  
C D Block -**

Location Code Number	Name of Village	Marginal Workers			Industrial Category						
					Cultivators			Agricultural Labourers			
		Persons	Males	Females	Persons	Males	Females	Persons	Males	Females	
1	2	41	42	43	44	45	46	47	48	49	
01448700	Ghoda (Bo)	-	-	-	-	-	-	-	-	-	-
01448800	Bor Talav	1	-	1	-	-	-	1	-	1	
01448900	Indral	120	40	80	1	1	-	69	27	42	
01449000	Vaghetha	292	59	233	-	-	-	95	53	42	
01449100	Sardarpura	5	1	4	-	-	-	2	-	2	
01449200	Sargi	18	3	15	-	-	-	3	1	2	
01449300	Kosindra	82	13	69	15	7	8	54	2	52	
01449400	Chikhodra	46	10	36	4	2	2	40	6	34	
01449500	Vasana	317	19	298	115	10	105	199	8	191	
01449600	Vadadla	4	-	4	-	-	-	4	-	4	
01449700	Lachhras	193	25	168	116	9	107	77	16	61	
01449800	Ramsari	30	3	27	-	-	-	11	3	8	
01449900	Sarangpur	27	1	26	-	-	-	21	1	20	
01450000	Amarpur	10	3	7	-	-	-	8	3	5	
01450100	Padvan	83	13	70	-	-	-	71	12	59	
01450200	Kanakuva	1	-	1	-	-	-	1	-	1	
01450300	Shree Gam Kanbi	-	-	-	-	-	-	-	-	-	
01450400	Shreegam Dhanka	9	-	9	2	-	2	6	-	6	
01450500	Garda	1	-	1	-	-	-	1	-	1	
01450600	Ghelpur	90	3	87	-	-	-	85	3	82	
01450700	Gaydiya	2	2	-	1	1	-	1	1	-	
01450800	Nandpur	11	3	8	2	1	1	7	1	6	
01450900	Bihora	105	26	79	1	1	-	100	25	75	
01451000	Kashipura	44	9	35	18	4	14	18	4	14	
01451100	Sajanpura	1	1	-	-	-	-	-	-	-	
01451200	Chamarwada	1	-	1	-	-	-	1	-	1	
01451300	Vasan (Sevada)	71	25	46	10	3	7	34	14	20	
01451400	Angari	71	5	66	37	2	35	22	1	21	
01451500	Gamdi Shekhilal	60	21	39	-	-	-	51	20	31	
01451600	Katholi	35	22	13	6	6	-	29	16	13	
01451700	Dudhpur	88	18	70	-	-	-	87	17	70	
01451800	Virampura	-	-	-	-	-	-	-	-	-	
01451900	Chandpur	181	58	123	5	2	3	170	55	115	
01452000	Sanadhara	79	3	76	1	-	1	53	3	50	
01452100	Velpur	5	1	4	2	1	1	3	-	3	
01452200	Soytha	71	5	66	1	-	1	38	5	33	
01452300	Songir	122	15	107	2	1	1	114	13	101	
01452400	Kothiya	36	4	32	-	-	-	36	4	32	
01452500	Ghantoli	83	5	78	-	-	-	81	3	78	
01452600	Parvata	79	13	66	42	1	41	34	10	24	
01452700	Taleti	220	47	173	116	8	108	83	35	48	
01452800	Lunadra	411	50	361	70	1	69	341	49	292	
01452900	Sinhadra	262	40	222	2	2	-	255	34	221	
<b>Sankheda (Urban)</b>											
41913000	Bodeli (CT)	210	125	85	14	-	14	35	14	21	

PRIMARY CENSUS ABSTRACT

CENSUS ABSTRACT Sankheda						Non-Workers	Name of Village	Location Code Number		
of Marginal Workers			Other Workers							
Household Industry Workers			Other Workers			Persons	Males	Females	2	1
Persons	Males	Females	Persons	Males	Females					
50	51	52	53	54	55	56	57	58		
-	-	-	-	-	-	199	99	100	Ghoda (Bo)	01448700
-	-	-	-	-	-	344	207	137	Bor Talav	01448800
5	1	4	45	11	34	538	252	286	Indral	01448900
-	-	-	197	6	191	271	140	131	Vaghetha	01449000
-	-	-	3	1	2	33	16	17	Sardarpura	01449100
-	-	-	15	2	13	287	128	159	Sargi	01449200
3	-	3	10	4	6	1,357	508	849	Kosindra	01449300
-	-	-	2	2	-	562	231	331	Chikhodra	01449400
1	-	1	2	1	1	1,213	520	693	Vasana	01449500
-	-	-	-	-	-	539	285	254	Vadadla	01449600
-	-	-	-	-	-	618	296	322	Lachhras	01449700
18	-	18	1	-	1	118	58	60	Ramsari	01449800
-	-	-	6	-	6	232	125	107	Sarangpur	01449900
1	-	1	1	-	1	71	29	42	Amarpur	01450000
4	-	4	8	1	7	289	146	143	Padvan	01450100
-	-	-	-	-	-	317	139	178	Kanakuva	01450200
-	-	-	-	-	-	41	17	24	Shree Gam Kanbi	01450300
1	-	1	-	-	-	156	59	97	Shreegam Dhanka	01450400
-	-	-	-	-	-	355	187	168	Garda	01450500
-	-	-	5	-	5	291	121	170	Ghelpur	01450600
-	-	-	-	-	-	129	51	78	Gaydiya	01450700
-	-	-	2	1	1	532	172	360	Nandpur	01450800
-	-	-	4	-	4	56	22	34	Bihora	01450900
3	-	3	5	1	4	454	193	261	Kashipura	01451000
-	-	-	1	1	-	217	67	150	Sajanpura	01451100
-	-	-	-	-	-	266	88	178	Chamarwada	01451200
-	-	-	27	8	19	230	75	155	Vasan (Sevada)	01451300
-	-	-	12	2	10	124	63	61	Angari	01451400
-	-	-	9	1	8	45	24	21	Gamdi Shekhlal	01451500
-	-	-	-	-	-	386	123	263	Katholi	01451600
-	-	-	1	1	-	89	42	47	Dudhpur	01451700
-	-	-	-	-	-	100	52	48	Virampura	01451800
1	-	1	5	1	4	160	83	77	Chandpur	01451900
-	-	-	25	-	25	127	67	60	Sanadhara	01452000
-	-	-	-	-	-	216	89	127	Velpur	01452100
1	-	1	31	-	31	84	45	39	Soytha	01452200
-	-	-	6	1	5	253	103	150	Songir	01452300
-	-	-	-	-	-	63	32	31	Kothiya	01452400
1	1	-	1	1	-	187	104	83	Ghantoli	01452500
1	-	1	2	2	-	2,462	913	1,549	Parvata	01452600
-	-	-	21	4	17	290	132	158	Taleti	01452700
-	-	-	-	-	-	591	313	278	Lunadra	01452800
2	1	1	3	3	-	428	217	211	Sinhadra	01452900
<b>Sankheda (Urban)</b>										
5	2	3	156	109	47	7,054	2,478	4,576	Bodeli (CT)	41913000





**TALUKA / C. D. BLOCK  
DABHOI**

**VILLAGE PRIMARY**  
**C D Block -**

Location Code Number	Name of Village	Area of Village in Hectares	Number of Households	Total Population (Including Institutional and Houseless Population)			Population in the Age-Group 0-6		
				Persons	Males	Females	Persons	Males	Females
1	2	3	4	5	6	7	8	9	10
<b>0009</b>	<b>Dabhoi (Total)</b>	<b>60,837.0</b>	<b>27,877</b>	<b>128,077</b>	<b>66,852</b>	<b>61,225</b>	<b>16,309</b>	<b>8,617</b>	<b>7,692</b>
<b>0009</b>	<b>Dabhoi (Rural)</b>	<b>60,837.0</b>	<b>27,877</b>	<b>128,077</b>	<b>66,852</b>	<b>61,225</b>	<b>16,309</b>	<b>8,617</b>	<b>7,692</b>
<b>0009</b>	<b>Dabhoi (Urban)</b>	-	-	-	-	-	-	-	-
	<b>Dabhoi (Rural)</b>								
01453000	Mosampura	276.5	76	324	165	159	46	24	22
01453100	Mahmadpura	208.5	104	563	318	245	91	51	40
01453200	Palaswada	674.7	288	1,336	690	646	143	74	69
01453300	Rasulpura	277.0	69	313	162	151	44	22	22
01453400	Malharpura	177.7	62	345	183	162	54	31	23
01453500	Saguwada	446.1	138	724	375	349	107	52	55
01453600	Kunvarwada	612.4	209	995	536	459	100	57	43
01453700	Vanadra	1368.0	545	2,544	1,353	1,191	343	190	153
01453800	Mavli	629.3	204	886	471	415	104	61	43
01453900	Bhavpura	169.0	98	410	202	208	60	28	32
01454000	Valipura	202.3	78	381	198	183	73	37	36
01454100	Kundhela	1228.9	564	2,589	1,345	1,244	310	155	155
01454200	Baherampura	364.8	115	496	261	235	68	36	32
01454300	Navapur	138.3	81	394	210	184	66	37	29
01454400	Bhilapur	566.6	513	2,265	1,182	1,083	323	162	161
01454500	Vayadpur	335.7	197	1,063	560	503	150	74	76
01454600	Abdalapura	189.6	106	480	254	226	50	23	27
01454700	Kaddharapura	121.2	34	160	84	76	16	8	8
01454800	Kaddhara	709.2	271	1,188	614	574	162	95	67
01454900	Dholar	847.2	314	1,385	719	666	164	91	73
01455000	Karali	349.3	137	571	295	276	81	45	36
01455100	Karalipura	119.9	60	262	136	126	27	14	13
01455200	Naranpura	104.7	39	177	97	80	25	13	12
01455300	Bamboj	694.7	239	1,178	625	553	173	96	77
01455400	Amreshwar	573.9	191	729	397	332	69	40	29
01455500	Lunadra	241.2	50	255	132	123	34	18	16
01455600	Simaliya	979.8	586	2,875	1,521	1,354	393	215	178
01455700	Sunvalja	258.4	86	430	221	209	54	25	29
01455800	Dangiwada	481.5	123	650	335	315	80	33	47
01455900	Pragpura	256.3	200	887	468	419	129	65	64
01456000	Vasaipura	176.9	91	497	255	242	78	36	42
01456100	Vasai	843.5	376	1,759	919	840	219	108	111
01456200	Gojali	402.2	130	548	288	260	72	41	31
01456300	Banaiya	151.0	75	366	188	178	55	35	20
01456400	Rajli	315.6	172	782	406	376	105	54	51
01456500	Anguthan	757.4	289	1,338	684	654	191	99	92
01456600	Nariya	677.9	232	1,112	579	533	162	90	72
01456700	Thuvavi	1365.0	592	2,745	1,450	1,295	300	174	126
01456800	Ambav	304.8	142	747	385	362	146	85	61
01456900	Puda	559.0	186	852	451	401	91	54	37
01457000	Hansapura	299.1	99	426	219	207	59	34	25
01457100	Kajapur	189.4	128	695	364	331	74	40	34
01457200	Morpura	79.9	77	451	230	221	66	28	38

PRIMARY CENSUS ABSTRACT

**CENSUS ABSTRACT**

**Dabhoi**

Scheduled Castes Population			Scheduled Tribes Population			Literates			Name of Village
Persons	Males	Females	Persons	Males	Females	Persons	Males	Females	
11	12	13	14	15	16	17	18	19	2
9,367	4,862	4,505	48,890	25,330	23,560	73,568	44,733	28,835	<b>Dabhoi (Total)</b>
9,367	4,862	4,505	48,890	25,330	23,560	73,568	44,733	28,835	<b>Dabhoi (Rural)</b>
-	-	-	-	-	-	-	-	-	<b>Dabhoi (Urban)</b>
									<b>Dabhoi (Rural)</b>
-	-	-	166	78	88	149	90	59	Mosampura
4	3	1	161	88	73	240	170	70	Mahmadpura
147	75	72	653	328	325	768	459	309	Palaswada
30	15	15	147	73	74	138	91	47	Rasulpura
6	2	4	52	28	24	202	123	79	Malharpura
95	54	41	194	100	94	397	235	162	Saguwada
75	41	34	284	151	133	523	341	182	Kunvarwada
190	104	86	802	434	368	1,418	860	558	Vanadra
101	51	50	397	214	183	446	267	179	Mavli
-	-	-	292	142	150	189	115	74	Bhavpura
2	-	2	210	106	104	187	122	65	Valipura
274	142	132	1,040	539	501	1,537	890	647	Kundhela
60	30	30	308	164	144	271	161	110	Baherampura
-	-	-	41	21	20	247	147	100	Navapur
228	116	112	1,009	512	497	1,144	703	441	Bhilapur
231	127	104	378	195	183	536	320	216	Vayadpur
9	4	5	107	59	48	303	198	105	Abdalapura
-	-	-	63	31	32	96	65	31	Kaddharapura
163	92	71	482	250	232	656	410	246	Kaddhara
219	112	107	389	198	191	779	452	327	Dholar
46	22	24	304	158	146	337	205	132	Karali
49	24	25	157	84	73	165	111	54	Karalipura
-	-	-	15	8	7	89	58	31	Naranpura
11	7	4	402	211	191	587	399	188	Bamboj
51	27	24	294	155	139	504	314	190	Amreshwar
14	7	7	163	85	78	126	84	42	Lunadra
118	60	58	1,800	949	851	1,590	1,008	582	Simaliya
-	-	-	42	22	20	243	155	88	Sunvalja
96	53	43	203	103	100	331	214	117	Dangiwada
46	29	17	547	278	269	552	349	203	Pragpura
5	4	1	56	28	28	295	195	100	Vasaipura
140	72	68	665	345	320	864	513	351	Vasai
35	18	17	304	165	139	315	192	123	Gojali
12	6	6	169	84	85	179	113	66	Banaiya
36	21	15	329	169	160	454	278	176	Rajli
135	64	71	578	300	278	792	469	323	Anguthan
124	66	58	354	189	165	627	388	239	Nariya
220	114	106	831	433	398	1,867	1,086	781	Thuvavi
70	36	34	579	293	286	352	217	135	Ambav
133	64	69	258	131	127	471	303	168	Puda
14	8	6	148	84	64	273	151	122	Hansapura
103	57	46	15	7	8	448	274	174	Kajapur
13	8	5	223	106	117	264	164	100	Morpura

**VILLAGE PRIMARY**  
**C D Block -**

Location Code Number	Name of Village	Illiterates			Total Workers			Main Workers		
		Persons	Males	Females	Persons	Males	Females	Persons	Males	Females
1	2	20	21	22	23	24	25	26	27	28
<b>0009</b>	<b>Dabhoi (Total)</b>	<b>54,509</b>	<b>22,119</b>	<b>32,390</b>	<b>58,738</b>	<b>40,609</b>	<b>18,129</b>	<b>46,721</b>	<b>37,486</b>	<b>9,235</b>
<b>0009</b>	<b>Dabhoi (Rural)</b>	<b>54,509</b>	<b>22,119</b>	<b>32,390</b>	<b>58,738</b>	<b>40,609</b>	<b>18,129</b>	<b>46,721</b>	<b>37,486</b>	<b>9,235</b>
<b>0009</b>	<b>Dabhoi (Urban)</b>	-	-	-	-	-	-	-	-	-
	<b>Dabhoi (Rural)</b>									
01453000	Mosampura	175	75	100	125	98	27	125	98	27
01453100	Mahmadpura	323	148	175	205	160	45	205	160	45
01453200	Palaswada	568	231	337	554	395	159	373	330	43
01453300	Rasulpura	175	71	104	152	110	42	113	109	4
01453400	Malharpura	143	60	83	125	107	18	101	98	3
01453500	Saguwada	327	140	187	321	245	76	306	243	63
01453600	Kunvarwada	472	195	277	485	352	133	433	348	85
01453700	Vanadra	1,126	493	633	1,411	823	588	970	773	197
01453800	Mavli	440	204	236	434	309	125	356	280	76
01453900	Bhavpura	221	87	134	231	137	94	227	134	93
01454000	Valipura	194	76	118	124	107	17	117	106	11
01454100	Kundhela	1,052	455	597	1,175	834	341	809	784	25
01454200	Baherampura	225	100	125	265	171	94	265	171	94
01454300	Navapur	147	63	84	191	128	63	191	128	63
01454400	Bhilapur	1,121	479	642	1,077	745	332	818	696	122
01454500	Vayadpur	527	240	287	627	341	286	450	257	193
01454600	Abdalapura	177	56	121	185	138	47	181	135	46
01454700	Kaddharapura	64	19	45	84	46	38	44	43	1
01454800	Kaddhara	532	204	328	669	396	273	345	333	12
01454900	Dholar	606	267	339	805	475	330	607	442	165
01455000	Karali	234	90	144	268	182	86	219	180	39
01455100	Karalipura	97	25	72	99	75	24	92	72	20
01455200	Naranpura	88	39	49	121	72	49	76	72	4
01455300	Bamboj	591	226	365	387	359	28	334	327	7
01455400	Amreshwar	225	83	142	364	263	101	253	237	16
01455500	Lunadra	129	48	81	131	88	43	130	87	43
01455600	Simaliya	1,285	513	772	1,101	927	174	1,007	908	99
01455700	Sunvalja	187	66	121	222	141	81	218	141	77
01455800	Dangi wada	319	121	198	383	213	170	193	186	7
01455900	Pragpura	335	119	216	562	300	262	355	285	70
01456000	Vasaipura	202	60	142	159	156	3	121	119	2
01456100	Vasai	895	406	489	900	549	351	528	496	32
01456200	Gojali	233	96	137	324	197	127	293	187	106
01456300	Banaiya	187	75	112	188	98	90	110	83	27
01456400	Rajli	328	128	200	356	248	108	352	245	107
01456500	Anguthan	546	215	331	578	405	173	387	374	13
01456600	Nariya	485	191	294	511	363	148	345	320	25
01456700	Thuvavi	878	364	514	1,131	798	333	973	753	220
01456800	Ambav	395	168	227	209	194	15	208	193	15
01456900	Puda	381	148	233	259	238	21	202	193	9
01457000	Hansapura	153	68	85	173	132	41	172	131	41
01457100	Kajapur	247	90	157	390	215	175	167	156	11
01457200	Morpura	187	66	121	137	130	7	131	126	5

PRIMARY CENSUS ABSTRACT

**CENSUS ABSTRACT**

**Dabhoi**

Industrial Category of Main Workers												Name of Village
Cultivators			Agricultural Labourers			Household Industry Workers			Other Workers			
Persons	Males	Females	Persons	Males	Females	Persons	Males	Females	Persons	Males	Females	
29	30	31	32	33	34	35	36	37	38	39	40	2
13,595	12,635	960	23,752	16,703	7,049	311	280	31	9,063	7,868	1,195	Dabhoi (Total)
13,595	12,635	960	23,752	16,703	7,049	311	280	31	9,063	7,868	1,195	Dabhoi (Rural)
-	-	-	-	-	-	-	-	-	-	-	-	Dabhoi (Urban)
												Dabhoi (Rural)
37	35	2	65	42	23	-	-	-	23	21	2	Mosampura
19	16	3	125	84	41	-	-	-	61	60	1	Mahmadpura
84	72	12	166	141	25	-	-	-	123	117	6	Palaswada
35	35	-	54	53	1	2	2	-	22	19	3	Rasulpura
33	32	1	18	18	-	1	1	-	49	47	2	Malharpura
43	42	1	161	105	56	2	2	-	100	94	6	Saguwada
97	94	3	232	156	76	7	6	1	97	92	5	Kunwarwada
254	241	13	550	383	167	3	3	-	163	146	17	Vanadra
89	81	8	232	170	62	4	2	2	31	27	4	Mavli
19	19	-	185	94	91	-	-	-	23	21	2	Bhavpura
15	14	1	91	82	9	-	-	-	11	10	1	Valipura
213	210	3	353	340	13	2	2	-	241	232	9	Kundhela
43	42	1	201	109	92	1	-	1	20	20	-	Baherampura
54	49	5	104	57	47	-	-	-	33	22	11	Navapur
95	94	1	349	261	88	14	12	2	360	329	31	Bhilapur
186	104	82	203	105	98	-	-	-	61	48	13	Vayadpur
59	48	11	85	51	34	1	1	-	36	35	1	Abdalapura
19	19	-	18	17	1	-	-	-	7	7	-	Kaddharapura
157	156	1	156	149	7	-	-	-	32	28	4	Kaddhara
137	135	2	345	206	139	32	22	10	93	79	14	Dholar
43	41	2	146	113	33	-	-	-	30	26	4	Karali
18	18	-	68	48	20	-	-	-	6	6	-	Karalipura
39	38	1	32	31	1	-	-	-	5	3	2	Naranpura
160	157	3	147	144	3	2	2	-	25	24	1	Bamboj
118	118	-	91	79	12	1	1	-	43	39	4	Amreshwar
12	12	-	113	70	43	-	-	-	5	5	-	Lunadra
295	286	9	539	457	82	6	6	-	167	159	8	Simaliya
64	63	1	139	64	75	3	3	-	12	11	1	Sunvalja
144	139	5	33	32	1	-	-	-	16	15	1	Dangiawada
92	92	-	215	157	58	4	4	-	44	32	12	Pragpura
73	73	-	48	46	2	-	-	-	-	-	-	Vasaipura
158	158	-	310	289	21	-	-	-	60	49	11	Vasai
60	50	10	225	131	94	-	-	-	8	6	2	Gojali
9	9	-	80	65	15	2	1	1	19	8	11	Banaiya
67	65	2	225	122	103	3	3	-	57	55	2	Rajli
140	134	6	147	147	-	10	10	-	90	83	7	Anguthan
125	122	3	130	112	18	3	3	-	87	83	4	Nariya
144	143	1	436	301	135	9	8	1	384	301	83	Thuvavi
67	67	-	118	106	12	-	-	-	23	20	3	Ambav
49	47	2	124	117	7	-	-	-	29	29	-	Puda
44	41	3	85	52	33	-	-	-	43	38	5	Hansapura
98	94	4	47	43	4	1	1	-	21	18	3	Kajapur
33	33	-	84	80	4	-	-	-	14	13	1	Morpura

**VILLAGE PRIMARY**  
**C D Block -**

Location Code Number	Name of Village	Marginal Workers			Industrial Category					
					Cultivators			Agricultural Labourers		
		Persons	Males	Females	Persons	Males	Females	Persons	Males	Females
1	2	41	42	43	44	45	46	47	48	49
<b>0009</b>	<b>Dabhoi (Total)</b>	<b>12,017</b>	<b>3,123</b>	<b>8,894</b>	<b>1,184</b>	<b>290</b>	<b>894</b>	<b>9,474</b>	<b>2,383</b>	<b>7,091</b>
<b>0009</b>	<b>Dabhoi (Rural)</b>	<b>12,017</b>	<b>3,123</b>	<b>8,894</b>	<b>1,184</b>	<b>290</b>	<b>894</b>	<b>9,474</b>	<b>2,383</b>	<b>7,091</b>
<b>0009</b>	<b>Dabhoi (Urban)</b>	-	-	-	-	-	-	-	-	-
	<b>Dabhoi (Rural)</b>									
01453000	Mosampura	-	-	-	-	-	-	-	-	-
01453100	Mahmadpura	-	-	-	-	-	-	-	-	-
01453200	Palaswada	181	65	116	2	-	2	178	65	113
01453300	Rasulpura	39	1	38	-	-	-	38	1	37
01453400	Malharpura	24	9	15	-	-	-	24	9	15
01453500	Saguwada	15	2	13	-	-	-	14	2	12
01453600	Kunvarwada	52	4	48	5	-	5	47	4	43
01453700	Vanadra	441	50	391	169	15	154	257	31	226
01453800	Mavli	78	29	49	6	3	3	64	25	39
01453900	Bhavpura	4	3	1	-	-	-	3	2	1
01454000	Valipura	7	1	6	-	-	-	6	1	5
01454100	Kundhela	366	50	316	2	1	1	362	49	313
01454200	Baherampura	-	-	-	-	-	-	-	-	-
01454300	Navapur	-	-	-	-	-	-	-	-	-
01454400	Bhilapur	259	49	210	26	15	11	205	25	180
01454500	Vayadpur	177	84	93	14	1	13	152	77	75
01454600	Abdalapura	4	3	1	3	2	1	1	1	-
01454700	Kaddharapura	40	3	37	1	-	1	39	3	36
01454800	Kaddhara	324	63	261	5	-	5	316	61	255
01454900	Dholar	198	33	165	20	2	18	130	26	104
01455000	Karali	49	2	47	-	-	-	45	1	44
01455100	Karalipura	7	3	4	-	-	-	6	2	4
01455200	Naranpura	45	-	45	18	-	18	27	-	27
01455300	Bamboj	53	32	21	2	1	1	49	30	19
01455400	Amreshwar	111	26	85	38	9	29	73	17	56
01455500	Lunadra	1	1	-	-	-	-	1	1	-
01455600	Simaliya	94	19	75	26	-	26	60	14	46
01455700	Sunvalja	4	-	4	-	-	-	4	-	4
01455800	Dangi wada	190	27	163	8	-	8	180	25	155
01455900	Pragpura	207	15	192	44	-	44	91	9	82
01456000	Vasaipura	38	37	1	28	27	1	9	9	-
01456100	Vasai	372	53	319	20	11	9	290	18	272
01456200	Gojali	31	10	21	7	3	4	24	7	17
01456300	Banaiya	78	15	63	1	-	1	70	13	57
01456400	Rajli	4	3	1	-	-	-	4	3	1
01456500	Anguthan	191	31	160	6	-	6	183	31	152
01456600	Nariya	166	43	123	60	18	42	93	18	75
01456700	Thuvavi	158	45	113	3	-	3	123	26	97
01456800	Ambav	1	1	-	-	-	-	1	1	-
01456900	Puda	57	45	12	2	2	-	43	31	12
01457000	Hansapura	1	1	-	-	-	-	-	-	-
01457100	Kajapur	223	59	164	5	2	3	212	52	160
01457200	Morpura	6	4	2	1	1	-	5	3	2

PRIMARY CENSUS ABSTRACT

**CENSUS ABSTRACT**

**Dabhoi**

of Marginal Workers						Non-Workers			Name of Village	Location Code Number
Household Industry Workers			Other Workers							
Persons	Males	Females	Persons	Males	Females	Persons	Males	Females	2	1
50	51	52	53	54	55	56	57	58		
83	17	66	1,276	433	843	69,339	26,243	43,096	<b>Dabhoi (Total)</b>	<b>0009</b>
83	17	66	1,276	433	843	69,339	26,243	43,096	<b>Dabhoi (Rural)</b>	<b>0009</b>
-	-	-	-	-	-	-	-	-	<b>Dabhoi (Urban)</b>	<b>0009</b>
									<b>Dabhoi (Rural)</b>	
-	-	-	-	-	-	199	67	132	Mosampura	01453000
-	-	-	-	-	-	358	158	200	Mahmadpura	01453100
1	-	1	-	-	-	782	295	487	Palaswada	01453200
-	-	-	1	-	1	161	52	109	Rasulpura	01453300
-	-	-	-	-	-	220	76	144	Malharpura	01453400
-	-	-	1	-	1	403	130	273	Saguwada	01453500
-	-	-	-	-	-	510	184	326	Kunvarwada	01453600
1	-	1	14	4	10	1,133	530	603	Vanadra	01453700
-	-	-	8	1	7	452	162	290	Mavli	01453800
-	-	-	1	1	-	179	65	114	Bhavpura	01453900
-	-	-	1	-	1	257	91	166	Valipura	01454000
2	-	2	-	-	-	1,414	511	903	Kundhela	01454100
-	-	-	-	-	-	231	90	141	Baherampura	01454200
-	-	-	-	-	-	203	82	121	Navapur	01454300
6	1	5	22	8	14	1,188	437	751	Bhilapur	01454400
-	-	-	11	6	5	436	219	217	Vayadpur	01454500
-	-	-	-	-	-	295	116	179	Abdalapura	01454600
-	-	-	-	-	-	76	38	38	Kaddharapura	01454700
1	-	1	2	2	-	519	218	301	Kaddhara	01454800
10	2	8	38	3	35	580	244	336	Dholar	01454900
-	-	-	4	1	3	303	113	190	Karali	01455000
-	-	-	1	1	-	163	61	102	Karalipura	01455100
-	-	-	-	-	-	56	25	31	Naranpura	01455200
-	-	-	2	1	1	791	266	525	Bamboj	01455300
-	-	-	-	-	-	365	134	231	Amreshwar	01455400
-	-	-	-	-	-	124	44	80	Lunadra	01455500
1	-	1	7	5	2	1,774	594	1,180	Simaliya	01455600
-	-	-	-	-	-	208	80	128	Sunvalja	01455700
-	-	-	2	2	-	267	122	145	Dangiwada	01455800
2	-	2	70	6	64	325	168	157	Pragpura	01455900
-	-	-	1	1	-	338	99	239	Vasaipura	01456000
-	-	-	62	24	38	859	370	489	Vasai	01456100
-	-	-	-	-	-	224	91	133	Gojali	01456200
4	1	3	3	1	2	178	90	88	Banaiya	01456300
-	-	-	-	-	-	426	158	268	Rajli	01456400
-	-	-	2	-	2	760	279	481	Anguthan	01456500
1	1	-	12	6	6	601	216	385	Nariya	01456600
10	4	6	22	15	7	1,614	652	962	Thuvavi	01456700
-	-	-	-	-	-	538	191	347	Ambav	01456800
-	-	-	12	12	-	593	213	380	Puda	01456900
-	-	-	1	1	-	253	87	166	Hansapura	01457000
-	-	-	6	5	1	305	149	156	Kajapur	01457100
-	-	-	-	-	-	314	100	214	Morpura	01457200



## VILLAGE PRIMARY

## C D Block -

Location Code Number	Name of Village	Area of Village in Hectares	Number of Households	Total Population (Including Institutional and Houseless Population)			Population in the Age-Group 0-6		
				Persons	Males	Females	Persons	Males	Females
1	2	3	4	5	6	7	8	9	10
01457300	Pansoli	769.1	398	1,976	1,021	955	367	185	182
01457400	Akotadar	605.2	233	1,103	537	566	186	77	109
01457500	Gopalpura	462.2	85	449	245	204	77	47	30
01457600	Vadhvana	777.9	318	1,456	764	692	201	109	92
01457700	Samshepura	96.5	72	317	156	161	45	20	25
01457800	Kukad	597.0	292	1,417	724	693	221	104	117
01457900	Timbi	243.8	174	898	463	435	123	75	48
01458000	Tarsana	432.4	225	1,024	534	490	135	72	63
01458100	Fartikui	279.9	191	887	471	416	87	49	38
01458200	Vega	332.8	212	897	468	429	123	64	59
01458300	Nada	1044.2	520	2,131	1,132	999	233	135	98
01458400	Borbar	784.7	304	1,261	679	582	129	74	55
01458500	Thikariya	229.8	52	232	131	101	22	15	7
01458600	Dangikuva	284.3	75	329	169	160	48	29	19
01458700	Khanpur	426.3	170	862	444	418	101	55	46
01458800	Chhatral	547.6	254	1,105	575	530	136	75	61
01458900	Sejpura	233.3	86	345	176	169	37	20	17
01459000	Vakhatpura	181.5	46	172	89	83	16	10	6
01459100	Baripura	387.8	149	672	369	303	73	39	34
01459200	Tharvasa	340.2	139	673	349	324	83	50	33
01459300	Boriyad	325.1	229	1,019	530	489	134	75	59
01459400	Karnet	765.7	380	1,797	935	862	274	137	137
01459500	Bhimpura (Kukad)	665.3	280	1,269	666	603	164	100	64
01459600	Juni Mangrol	221.6	85	433	232	201	50	28	22
01459700	Navi Mangrol	235.4	78	377	203	174	51	27	24
01459800	Dharmपुरi	905.6	400	1,797	931	866	226	118	108
01459900	Gamdi (Kanayada)	433.5	214	995	522	473	147	78	69
01460000	Sathod	1806.1	741	3,507	1,839	1,668	446	226	220
01460100	Habipura	978.9	339	1,536	821	715	136	65	71
01460200	Kothara	427.5	168	722	379	343	81	42	39
01460300	Kunvarpura	288.7	95	452	239	213	51	27	24
01460400	Menpura	446.6	276	1,170	609	561	150	82	68
01460500	Puniyad	553.3	303	1,457	763	694	174	94	80
01460600	Fofaliya	454.7	205	926	477	449	131	66	65
01460700	Sultanpura	248.2	105	511	264	247	63	40	23
01460800	Parikha	666.0	292	1,212	617	595	145	71	74
01460900	Mandala	1878.7	941	4,098	2,154	1,944	409	217	192
01461000	Kanayada	377.4	283	1,342	681	661	237	115	122
01461100	Sitpur	942.9	452	1,901	971	930	283	149	134
01461200	Bhilodiya	624.0	330	1,314	665	649	151	72	79
01461300	Dharmapura	138.0	69	334	169	165	46	26	20
01461400	Para	177.5	59	219	106	113	23	11	12
01461500	Surajghoda	78.8	17	79	42	37	3	3	-
01461600	Asgol	211.6	80	312	175	137	29	17	12
01461700	Araniya	211.2	85	415	226	189	37	25	12
01461800	Nagdol	281.2	100	472	229	243	42	12	30
01461900	Asodara	665.2	137	675	345	330	105	46	59

PRIMARY CENSUS ABSTRACT

**CENSUS ABSTRACT**

**Dabhoi**

Scheduled Castes Population			Scheduled Tribes Population			Literates			Name of Village
Persons	Males	Females	Persons	Males	Females	Persons	Males	Females	
11	12	13	14	15	16	17	18	19	2
98	44	54	1,359	712	647	788	495	293	Pansoli
9	4	5	993	488	505	556	354	202	Akotadar
15	10	5	313	171	142	254	160	94	Gopalpura
90	47	43	638	332	306	770	472	298	Vadhvana
6	2	4	307	151	156	175	114	61	Samsherpura
134	66	68	814	409	405	796	496	300	Kukad
142	77	65	435	225	210	433	263	170	Timbi
97	50	47	460	253	207	493	303	190	Tarsana
147	78	69	275	146	129	687	381	306	Fartikui
7	3	4	364	191	173	516	309	207	Vega
190	104	86	873	464	409	1,171	694	477	Nada
81	44	37	539	282	257	763	492	271	Borbar
1	1	-	229	130	99	145	100	45	Thikariya
47	22	25	81	42	39	195	125	70	Dangikuva
120	57	63	190	106	84	505	315	190	Khanpur
120	57	63	370	198	172	669	405	264	Chhatral
15	7	8	282	145	137	198	116	82	Sejpura
26	15	11	50	27	23	112	74	38	Vakhatpura
94	53	41	124	66	58	364	247	117	Baripura
51	26	25	165	86	79	404	252	152	Tharvasa
134	77	57	590	302	288	610	356	254	Boriyad
90	49	41	1,191	607	584	859	540	319	Karnet
52	25	27	663	340	323	697	443	254	Bhimpura (Kukad)
19	7	12	115	67	48	280	167	113	Juni Mangrol
6	3	3	158	86	72	158	105	53	Navi Mangrol
202	106	96	653	331	322	1,041	592	449	Dharpuri
92	45	47	165	87	78	618	386	232	Gamdi (Kanayada)
207	113	94	1,315	683	632	2,170	1,300	870	Sathod
13	8	5	183	103	80	1,038	638	400	Habipura
62	29	33	469	244	225	452	281	171	Kothara
34	17	17	45	24	21	306	176	130	Kunvarpura
75	38	37	239	119	120	565	339	226	Menpura
44	24	20	438	220	218	917	556	361	Puniyad
81	44	37	251	135	116	611	358	253	Fofaliya
55	29	26	193	99	94	262	162	100	Sultanpura
82	46	36	630	309	321	564	341	223	Parikha
329	171	158	1,838	955	883	2,468	1,477	991	Mandala
88	50	38	340	169	171	676	432	244	Kanayada
149	75	74	658	331	327	1,010	574	436	Sitpur
105	60	45	301	151	150	849	501	348	Bhilodiya
7	4	3	62	33	29	188	115	73	Dharmapura
40	14	26	84	42	42	138	86	52	Para
-	-	-	20	12	8	59	32	27	Surajghoda
31	16	15	44	26	18	193	131	62	Asgol
13	8	5	124	70	54	243	153	90	Araniya
50	23	27	256	132	124	299	181	118	Nagdol
109	54	55	334	170	164	343	227	116	Asodara

## VILLAGE PRIMARY

## C D Block -

Location Code Number	Name of Village	Illiterates			Total Workers			Main Workers		
		Persons	Males	Females	Persons	Males	Females	Persons	Males	Females
1	2	20	21	22	23	24	25	26	27	28
01457300	Pansoli	1,188	526	662	803	572	231	795	571	224
01457400	Akotadar	547	183	364	622	348	274	539	336	203
01457500	Gopalpura	195	85	110	139	127	12	138	126	12
01457600	Vadhvana	686	292	394	705	485	220	466	382	84
01457700	Samsheerpura	142	42	100	182	106	76	71	68	3
01457800	Kukad	621	228	393	772	456	316	502	386	116
01457900	Timbi	465	200	265	387	258	129	366	255	111
01458000	Tarsana	531	231	300	547	338	209	532	338	194
01458100	Fartikui	200	90	110	306	287	19	303	284	19
01458200	Vega	381	159	222	408	278	130	348	262	86
01458300	Nada	960	438	522	1,034	737	297	946	712	234
01458400	Borbar	498	187	311	625	454	171	549	432	117
01458500	Thikariya	87	31	56	72	66	6	72	66	6
01458600	Dangikuva	134	44	90	117	106	11	117	106	11
01458700	Khanpur	357	129	228	341	267	74	286	248	38
01458800	Chhatral	436	170	266	372	306	66	331	290	41
01458900	Sejpura	147	60	87	181	109	72	166	105	61
01459000	Vakhatpura	60	15	45	67	58	9	59	58	1
01459100	Baripura	308	122	186	290	212	78	211	204	7
01459200	Tharvasa	269	97	172	322	220	102	250	185	65
01459300	Boriyad	409	174	235	554	329	225	319	293	26
01459400	Karnet	938	395	543	785	505	280	473	434	39
01459500	Bhimpura (Kukad)	572	223	349	607	412	195	397	347	50
01459600	Juni Mangrol	153	65	88	163	158	5	163	158	5
01459700	Navi Mangrol	219	98	121	149	146	3	149	146	3
01459800	Dharmपुरi	756	339	417	856	589	267	832	583	249
01459900	Gamdi (Kanayada)	377	136	241	447	309	138	393	303	90
01460000	Sathod	1,337	539	798	1,384	1,097	287	1,065	915	150
01460100	Habipura	498	183	315	606	509	97	592	509	83
01460200	Kothara	270	98	172	373	231	142	348	225	123
01460300	Kunvarpura	146	63	83	199	140	59	128	121	7
01460400	Menpura	605	270	335	616	421	195	544	407	137
01460500	Puniyad	540	207	333	789	495	294	741	493	248
01460600	Fofaliya	315	119	196	377	273	104	375	271	104
01460700	Sultanpura	249	102	147	220	154	66	218	153	65
01460800	Parikha	648	276	372	629	410	219	606	402	204
01460900	Mandala	1,630	677	953	1,850	1,296	554	1,487	1,221	266
01461000	Kanayada	666	249	417	700	417	283	643	387	256
01461100	Sitpur	891	397	494	973	640	333	693	567	126
01461200	Bhilodiya	465	164	301	512	430	82	429	383	46
01461300	Dharmapura	146	54	92	116	104	12	101	99	2
01461400	Para	81	20	61	106	62	44	44	43	1
01461500	Surajghoda	20	10	10	26	24	2	21	20	1
01461600	Asgol	119	44	75	205	117	88	87	83	4
01461700	Araniya	172	73	99	223	148	75	132	123	9
01461800	Nagdol	173	48	125	181	161	20	118	114	4
01461900	Asodara	332	118	214	355	226	129	272	217	55

PRIMARY CENSUS ABSTRACT

**CENSUS ABSTRACT**

**Dabhoi**

Industrial Category of Main Workers												Name of Village
Cultivators			Agricultural Labourers			Household Industry Workers			Other Workers			
Persons	Males	Females	Persons	Males	Females	Persons	Males	Females	Persons	Males	Females	2
29	30	31	32	33	34	35	36	37	38	39	40	
226	191	35	484	321	163	-	-	-	85	59	26	Pansoli
149	137	12	353	181	172	1	1	-	36	17	19	Akotadar
51	47	4	64	61	3	-	-	-	23	18	5	Gopalpura
118	115	3	303	227	76	-	-	-	45	40	5	Vadhvana
27	27	-	30	28	2	-	-	-	14	13	1	Samsherpura
151	124	27	210	172	38	-	-	-	141	90	51	Kukad
84	81	3	233	132	101	-	-	-	49	42	7	Timbi
51	51	-	394	206	188	16	14	2	71	67	4	Tarsana
110	106	4	99	90	9	5	4	1	89	84	5	Fartikui
54	47	7	155	98	57	1	1	-	138	116	22	Vega
202	195	7	585	368	217	3	3	-	156	146	10	Nada
181	167	14	286	194	92	-	-	-	82	71	11	Borbar
9	9	-	43	39	4	-	-	-	20	18	2	Thikariya
33	32	1	59	52	7	-	-	-	25	22	3	Dangikuva
76	72	4	165	134	31	-	-	-	45	42	3	Khanpur
92	88	4	148	123	25	1	1	-	90	78	12	Chhatral
16	16	-	135	76	59	-	-	-	15	13	2	Sejpura
24	24	-	31	30	1	-	-	-	4	4	-	Vakhatpura
80	80	-	118	114	4	-	-	-	13	10	3	Baripura
126	98	28	100	64	36	-	-	-	24	23	1	Tharvasa
62	62	-	201	184	17	-	-	-	56	47	9	Boriyad
155	143	12	223	201	22	4	4	-	91	86	5	Karnet
117	110	7	244	204	40	-	-	-	36	33	3	Bhimpura (Kukad)
56	54	2	94	94	-	-	-	-	13	10	3	Juni Mangrol
29	29	-	117	115	2	-	-	-	3	2	1	Navi Mangrol
210	189	21	511	302	209	1	1	-	110	91	19	Dharmपुरi
148	138	10	189	119	70	-	-	-	56	46	10	Gamdi (Kanayada)
371	350	21	456	346	110	7	7	-	231	212	19	Sathod
198	197	1	328	256	72	1	-	1	65	56	9	Habipura
67	67	-	252	132	120	-	-	-	29	26	3	Kothara
65	64	1	16	13	3	-	-	-	47	44	3	Kunvarpura
96	96	-	359	235	124	7	6	1	82	70	12	Menpura
188	170	18	490	265	225	4	3	1	59	55	4	Puniyad
86	86	-	225	126	99	-	-	-	64	59	5	Fofaliya
56	54	2	145	82	63	-	-	-	17	17	-	Sultanpura
135	129	6	427	236	191	5	5	-	39	32	7	Parikha
288	281	7	850	650	200	2	1	1	347	289	58	Mandala
233	129	104	340	204	136	3	3	-	67	51	16	Kanayada
279	234	45	278	214	64	9	7	2	127	112	15	Sitpur
170	169	1	183	148	35	-	-	-	76	66	10	Bhilodiya
94	94	-	6	5	1	-	-	-	1	-	1	Dharmapura
35	35	-	5	5	-	2	2	-	2	1	1	Para
20	20	-	1	-	1	-	-	-	-	-	-	Surajghoda
72	71	1	1	1	-	-	-	-	14	11	3	Asgol
110	109	1	20	13	7	1	1	-	1	-	1	Araniya
77	74	3	36	36	-	-	-	-	5	4	1	Nagdol
103	100	3	146	98	48	1	1	-	22	18	4	Asodara

## VILLAGE PRIMARY

## C D Block -

Location Code number	Name of Village	Marginal Workers			Industrial Category					
					Cultivators			Agricultural Labourers		
		Persons	Males	Females	Persons	Males	Females	Persons	Males	Females
1	2	41	42	43	44	45	46	47	48	49
01457300	Pansoli	8	1	7	-	-	-	8	1	7
01457400	Akotadar	83	12	71	2	1	1	76	11	65
01457500	Gopalpura	1	1	-	-	-	-	-	-	-
01457600	Vadhvana	239	103	136	60	20	40	156	72	84
01457700	Samsheerpura	111	38	73	54	14	40	54	23	31
01457800	Kukad	270	70	200	42	8	34	156	43	113
01457900	Timbi	21	3	18	1	-	1	14	3	11
01458000	Tarsana	15	-	15	5	-	5	10	-	10
01458100	Fartikui	3	3	-	1	1	-	-	-	-
01458200	Vega	60	16	44	2	-	2	32	10	22
01458300	Nada	88	25	63	25	16	9	57	8	49
01458400	Borbar	76	22	54	3	1	2	71	19	52
01458500	Thikariya	-	-	-	-	-	-	-	-	-
01458600	Dangikuva	-	-	-	-	-	-	-	-	-
01458700	Khanpur	55	19	36	-	-	-	52	19	33
01458800	Chhatral	41	16	25	6	2	4	32	12	20
01458900	Sejpura	15	4	11	-	-	-	15	4	11
01459000	Vakhatpura	8	-	8	-	-	-	8	-	8
01459100	Baripura	79	8	71	-	-	-	79	8	71
01459200	Tharvasa	72	35	37	34	11	23	32	19	13
01459300	Boriyad	235	36	199	15	3	12	209	28	181
01459400	Karnet	312	71	241	18	1	17	278	63	215
01459500	Bhimpura (Kukad)	210	65	145	7	2	5	200	63	137
01459600	Juni Mangrol	-	-	-	-	-	-	-	-	-
01459700	Navi Mangrol	-	-	-	-	-	-	-	-	-
01459800	Dharmपुरi	24	6	18	1	1	-	17	-	17
01459900	Gamdi (Kanayada)	54	6	48	7	3	4	47	3	44
01460000	Sathod	319	182	137	14	13	1	282	149	133
01460100	Habipura	14	-	14	-	-	-	-	-	-
01460200	Kothara	25	6	19	-	-	-	22	3	19
01460300	Kunvarpura	71	19	52	5	1	4	59	13	46
01460400	Menpura	72	14	58	1	1	-	71	13	58
01460500	Puniyad	48	2	46	-	-	-	9	-	9
01460600	Fofaliya	2	2	-	1	1	-	-	-	-
01460700	Sultanpura	2	1	1	2	1	1	-	-	-
01460800	Parikha	23	8	15	5	5	-	14	1	13
01460900	Mandala	363	75	288	2	1	1	347	66	281
01461000	Kanayada	57	30	27	3	-	3	7	3	4
01461100	Sitpur	280	73	207	5	1	4	213	41	172
01461200	Bhilodiya	83	47	36	2	1	1	78	43	35
01461300	Dharmapura	15	5	10	-	-	-	13	4	9
01461400	Para	62	19	43	3	1	2	55	15	40
01461500	Surajghoda	5	4	1	-	-	-	5	4	1
01461600	Asgol	118	34	84	-	-	-	106	22	84
01461700	Araniya	91	25	66	3	3	-	32	22	10
01461800	Nagdol	63	47	16	-	-	-	63	47	16
01461900	Asodara	83	9	74	1	-	1	75	5	70

PRIMARY CENSUS ABSTRACT

**CENSUS ABSTRACT**

**Dabhoi**

of Marginal Workers			Household Industry Workers			Other Workers			Non-Workers			Name of Village	Location Code Number
Persons	Males	Females	Persons	Males	Females	Persons	Males	Females	Persons	Males	Females		
50	51	52	53	54	55	56	57	58	2	1			
-	-	-	-	-	-	1,173	449	724	Pansoli	01457300			
-	-	-	5	-	5	481	189	292	Akotadar	01457400			
-	-	-	1	1	-	310	118	192	Gopalpura	01457500			
3	3	-	20	8	12	751	279	472	Vadhvana	01457600			
-	-	-	3	1	2	135	50	85	Samsherpura	01457700			
-	-	-	72	19	53	645	268	377	Kukad	01457800			
-	-	-	6	-	6	511	205	306	Timbi	01457900			
-	-	-	-	-	-	477	196	281	Tarsana	01458000			
-	-	-	2	2	-	581	184	397	Fartikui	01458100			
-	-	-	26	6	20	489	190	299	Vega	01458200			
2	-	2	4	1	3	1,097	395	702	Nada	01458300			
-	-	-	2	2	-	636	225	411	Borbar	01458400			
-	-	-	-	-	-	160	65	95	Thikariya	01458500			
-	-	-	-	-	-	212	63	149	Dangikuva	01458600			
1	-	1	2	-	2	521	177	344	Khanpur	01458700			
-	-	-	3	2	1	733	269	464	Chhatral	01458800			
-	-	-	-	-	-	164	67	97	Sejpura	01458900			
-	-	-	-	-	-	105	31	74	Vakhatpura	01459000			
-	-	-	-	-	-	382	157	225	Baripura	01459100			
-	-	-	6	5	1	351	129	222	Tharvasa	01459200			
-	-	-	11	5	6	465	201	264	Boriyad	01459300			
1	-	1	15	7	8	1,012	430	582	Karnet	01459400			
-	-	-	3	-	3	662	254	408	Bhimpura (Kukad)	01459500			
-	-	-	-	-	-	270	74	196	Juni Mangrol	01459600			
-	-	-	-	-	-	228	57	171	Navi Mangrol	01459700			
1	1	-	5	4	1	941	342	599	Dharmपुरi	01459800			
-	-	-	-	-	-	548	213	335	Gamdi (Kanayada)	01459900			
1	1	-	22	19	3	2,123	742	1,381	Sathod	01460000			
14	-	14	-	-	-	930	312	618	Habipura	01460100			
-	-	-	3	3	-	349	148	201	Kothara	01460200			
1	1	-	6	4	2	253	99	154	Kunvarpura	01460300			
-	-	-	-	-	-	554	188	366	Menpura	01460400			
-	-	-	39	2	37	668	268	400	Puniyad	01460500			
-	-	-	1	1	-	549	204	345	Fofaliya	01460600			
-	-	-	-	-	-	291	110	181	Sultanpura	01460700			
-	-	-	4	2	2	583	207	376	Parikha	01460800			
-	-	-	14	8	6	2,248	858	1,390	Mandala	01460900			
-	-	-	47	27	20	642	264	378	Kanayada	01461000			
1	-	1	61	31	30	928	331	597	Sitpur	01461100			
-	-	-	3	3	-	802	235	567	Bhilodiya	01461200			
-	-	-	2	1	1	218	65	153	Dharmapura	01461300			
-	-	-	4	3	1	113	44	69	Para	01461400			
-	-	-	-	-	-	53	18	35	Surajghoda	01461500			
-	-	-	12	12	-	107	58	49	Asgol	01461600			
-	-	-	56	-	56	192	78	114	Araniya	01461700			
-	-	-	-	-	-	291	68	223	Nagdol	01461800			
-	-	-	7	4	3	320	119	201	Asodara	01461900			

**VILLAGE PRIMARY**  
**C D Block -**

Location Code Number	Name of Village	Area of Village in Hectares	Number of Households	Total Population (Including Institutional and Houseless Population)			Population in the Age-Group 0-6		
				Persons	Males	Females	Persons	Males	Females
1	2	3	4	5	6	7	8	9	10
01462000	Chanwada	469.9	383	1,813	944	869	290	158	132
01462100	Ordi	263.3	144	676	352	324	80	39	41
01462200	Vadaj	1387.1	534	2,614	1,351	1,263	305	142	163
01462300	Ten Talav	1401.0	710	3,232	1,682	1,550	411	233	178
01462400	Shirola	615.8	375	1,703	914	789	206	120	86
01462500	Pisai	680.4	329	1,485	762	723	168	99	69
01462600	Karmal	458.7	337	1,549	807	742	149	77	72
01462700	Kayavarohan	3360.9	1,899	8,733	4,497	4,236	1,033	521	512
01462800	Lingsthali	862.2	416	1,938	1,013	925	250	127	123
01462900	Bananj	418.5	227	971	510	461	117	62	55
01463000	Manpur	186.3	79	366	186	180	54	19	35
01463100	Rajpura	293.5	160	723	380	343	76	39	37
01463200	Paragam	222.6	120	589	316	273	77	42	35
01463300	Akoti	501.4	221	1,072	571	501	156	91	65
01463400	Sompura	213.3	110	538	289	249	77	40	37
01463500	Bhumasiya	107.2	71	380	201	179	68	35	33
01463600	Gumanpura	204.4	71	354	181	173	45	20	25
01463700	Sanor	637.6	309	1,289	657	632	162	76	86
01463800	Mandva	1161.5	523	2,446	1,259	1,187	315	163	152
01463900	Fulwadi	429.0	111	533	279	254	66	35	31
01464000	Jesangpura	297.4	23	103	55	48	12	7	5
01464100	Bhalodra	465.3	127	567	282	285	85	48	37
01464200	Baglipura	90.6	72	342	173	169	46	28	18
01464300	Gamdi	338.6	23	106	60	46	13	6	7
01464400	Chandod	65.2	785	3,378	1,813	1,565	332	205	127
01464500	Bhimpura	274.0	69	282	147	135	23	17	6
01464600	Nanderiya	520.8	144	569	309	260	55	29	26
01464700	Karmali	1121.9	401	2,006	1,049	957	250	116	134

PRIMARY CENSUS ABSTRACT

**CENSUS ABSTRACT**

**Dabhoi**

Scheduled Castes Population			Scheduled Tribes Population			Literates			Name of Village
Persons	Males	Females	Persons	Males	Females	Persons	Males	Females	2
11	12	13	14	15	16	17	18	19	
185	90	95	402	209	193	921	581	340	Chanwada
26	13	13	284	147	137	395	248	147	Ordi
177	96	81	1,453	739	714	1,367	866	501	Vadaj
165	76	89	1,230	639	591	1,952	1,148	804	Ten Talav
121	58	63	357	197	160	1,140	657	483	Shirola
85	50	35	564	291	273	870	515	355	Pisai
20	9	11	548	294	254	894	511	383	Karmal
528	265	263	2,547	1,288	1,259	5,306	3,105	2,201	Kayavarohan
125	57	68	775	395	380	1,174	711	463	Lingsthali
70	35	35	464	243	221	494	323	171	Bananj
19	6	13	108	57	51	188	125	63	Manpur
96	51	45	183	94	89	426	274	152	Rajpura
8	4	4	162	87	75	326	211	115	Paragam
149	86	63	219	113	106	619	379	240	Akoti
4	3	1	111	67	44	288	180	108	Sompura
32	17	15	180	95	85	186	118	68	Bhumasiya
-	-	-	65	34	31	207	132	75	Gumanpura
138	69	69	414	216	198	784	468	316	Sanor
157	81	76	537	288	249	1,339	820	519	Mandva
-	-	-	313	168	145	321	193	128	Fulwadi
-	-	-	103	55	48	20	15	5	Jesangpura
34	17	17	289	143	146	299	179	120	Bhalodra
-	-	-	17	9	8	199	118	81	Baglipura
-	-	-	106	60	46	26	21	5	Gamdi
132	72	60	402	209	193	2,578	1,496	1,082	Chandod
-	-	-	238	119	119	157	101	56	Bhimpura
54	31	23	135	70	65	380	242	138	Nanderiya
78	39	39	853	435	418	1,153	721	432	Karnali



**VILLAGE PRIMARY**  
**C D Block -**

Location Code Number	Name of Village	Illiterates			Total Workers			Main Workers		
		Persons	Males	Females	Persons	Males	Females	Persons	Males	Females
1	2	20	21	22	23	24	25	26	27	28
01462000	Chanwada	892	363	529	911	524	387	870	521	349
01462100	Ordi	281	104	177	331	197	134	320	194	126
01462200	Vadaj	1,247	485	762	1,077	840	237	1,066	839	227
01462300	Ten Talav	1,280	534	746	1,394	1,054	340	1,151	992	159
01462400	Shirola	563	257	306	907	571	336	702	527	175
01462500	Pisai	615	247	368	730	467	263	656	436	220
01462600	Karmal	655	296	359	717	508	209	486	458	28
01462700	Kayavarohan	3,427	1,392	2,035	3,567	2,619	948	2,822	2,323	499
01462800	Lingsthali	764	302	462	720	620	100	563	536	27
01462900	Bananj	477	187	290	455	287	168	294	269	25
01463000	Manpur	178	61	117	235	136	99	134	128	6
01463100	Rajpura	297	106	191	414	240	174	275	215	60
01463200	Paragam	263	105	158	323	176	147	99	97	2
01463300	Akoti	453	192	261	533	333	200	503	324	179
01463400	Sompura	250	109	141	362	202	160	125	120	5
01463500	Bhumasiya	194	83	111	213	114	99	101	101	-
01463600	Gumanpura	147	49	98	186	113	73	126	103	23
01463700	Sanor	505	189	316	629	421	208	582	419	163
01463800	Mandva	1,107	439	668	1,094	800	294	886	737	149
01463900	Fulwadi	212	86	126	238	164	74	183	161	22
01464000	Jesangpura	83	40	43	75	41	34	36	36	-
01464100	Bhalodra	268	103	165	368	179	189	228	175	53
01464200	Baglipura	143	55	88	208	107	101	123	104	19
01464300	Gamdi	80	39	41	52	30	22	49	30	19
01464400	Chandod	800	317	483	1,178	934	244	1,059	891	168
01464500	Bhimपुरa	125	46	79	65	57	8	65	57	8
01464600	Nanderiya	189	67	122	162	154	8	157	151	6
01464700	Karnali	853	328	525	1,103	668	435	741	572	169

PRIMARY CENSUS ABSTRACT

**CENSUS ABSTRACT**

**Dabhoi**

Industrial Category of Main Workers												Name of Village
Cultivators			Agricultural Labourers			Household Industry Workers			Other Workers			
Persons	Males	Females	Persons	Males	Females	Persons	Males	Females	Persons	Males	Females	2
29	30	31	32	33	34	35	36	37	38	39	40	
170	144	26	497	228	269	-	-	-	203	149	54	Chanwada
88	84	4	228	107	121	-	-	-	4	3	1	Ordi
311	298	13	368	277	91	-	-	-	387	264	123	Vadaj
384	377	7	474	339	135	11	10	1	282	266	16	Ten Talav
301	254	47	351	224	127	17	17	-	33	32	1	Shirola
176	166	10	432	230	202	1	1	-	47	39	8	Pisai
204	203	1	235	211	24	2	2	-	45	42	3	Karmal
558	544	14	1,180	804	376	31	29	2	1,053	946	107	Kayavarohan
216	214	2	247	228	19	9	9	-	91	85	6	Lingsthali
119	119	-	138	129	9	-	-	-	37	21	16	Bananj
82	82	-	32	27	5	-	-	-	20	19	1	Manpur
183	149	34	79	56	23	-	-	-	13	10	3	Rajpura
89	88	1	7	6	1	3	3	-	-	-	-	Paragam
91	91	-	375	197	178	5	5	-	32	31	1	Akoti
120	115	5	2	2	-	-	-	-	3	3	-	Sompura
96	96	-	1	1	-	-	-	-	4	4	-	Bhumasiya
75	67	8	44	33	11	-	-	-	7	3	4	Gumanpura
181	161	20	275	160	115	10	10	-	116	88	28	Sanor
178	175	3	537	396	141	6	6	-	165	160	5	Mandva
106	96	10	70	58	12	-	-	-	7	7	-	Fulwadi
30	30	-	6	6	-	-	-	-	-	-	-	Jesangpura
78	61	17	146	110	36	-	-	-	4	4	-	Bhalodra
107	94	13	11	5	6	-	-	-	5	5	-	Baglipura
4	3	1	45	27	18	-	-	-	-	-	-	Gamdi
45	45	-	249	162	87	27	26	1	738	658	80	Chandod
10	9	1	28	26	2	-	-	-	27	22	5	Bhimpura
71	69	2	63	62	1	2	2	-	21	18	3	Nanderiya
402	302	100	219	169	50	-	-	-	120	101	19	Karnali

**VILLAGE PRIMARY****C D Block -**

Location Code number	Name of Village	Marginal Workers			Industrial Category					
					Cultivators			Agricultural Labourers		
		Persons	Males	Females	Persons	Males	Females	Persons	Males	Females
1	2	41	42	43	44	45	46	47	48	49
01462000	Chanwada	41	3	38	1	-	1	40	3	37
01462100	Ordi	11	3	8	1	-	1	10	3	7
01462200	Vadaj	11	1	10	1	1	-	-	-	-
01462300	Ten Talav	243	62	181	13	-	13	207	59	148
01462400	Shirola	205	44	161	10	-	10	79	42	37
01462500	Pisai	74	31	43	17	14	3	50	13	37
01462600	Karmal	231	50	181	1	-	1	218	50	168
01462700	Kayavarohan	745	296	449	21	17	4	566	220	346
01462800	Lingsthali	157	84	73	7	7	-	137	74	63
01462900	Bananj	161	18	143	1	-	1	160	18	142
01463000	Manpur	101	8	93	61	7	54	27	1	26
01463100	Rajpura	139	25	114	30	3	27	80	18	62
01463200	Paragam	224	79	145	14	5	9	210	74	136
01463300	Akoti	30	9	21	-	-	-	24	4	20
01463400	Sompura	237	82	155	3	2	1	232	79	153
01463500	Bhumasiya	112	13	99	-	-	-	111	13	98
01463600	Gumanpura	60	10	50	3	1	2	46	8	38
01463700	Sanor	47	2	45	4	-	4	40	2	38
01463800	Mandva	208	63	145	2	1	1	191	53	138
01463900	Fulwadi	55	3	52	-	-	-	55	3	52
01464000	Jesangpura	39	5	34	-	-	-	39	5	34
01464100	Bhalodra	140	4	136	13	-	13	125	4	121
01464200	Baglipura	85	3	82	1	-	1	84	3	81
01464300	Gamdi	3	-	3	-	-	-	3	-	3
01464400	Chandod	119	43	76	1	-	1	47	9	38
01464500	Bhimpura	-	-	-	-	-	-	-	-	-
01464600	Nanderiya	5	3	2	3	3	-	2	-	2
01464700	Karnali	362	96	266	124	3	121	208	72	136

PRIMARY CENSUS ABSTRACT

**CENSUS ABSTRACT**

**Dabhoi**

of Marginal Workers						Non-Workers			Name of Village	Location Code Number
Household Industry Workers			Other Workers							
Persons	Males	Females	Persons	Males	Females	Persons	Males	Females		
50	51	52	53	54	55	56	57	58	2	1
-	-	-	-	-	-	902	420	482	Chanwada	01462000
-	-	-	-	-	-	345	155	190	Ordi	01462100
-	-	-	10	-	10	1,537	511	1,026	Vadaj	01462200
3	-	3	20	3	17	1,838	628	1,210	Ten Talav	01462300
-	-	-	116	2	114	796	343	453	Shirola	01462400
-	-	-	7	4	3	755	295	460	Pisai	01462500
-	-	-	12	-	12	832	299	533	Karmal	01462600
5	2	3	153	57	96	5,166	1,878	3,288	Kayavarohan	01462700
1	-	1	12	3	9	1,218	393	825	Lingsthali	01462800
-	-	-	-	-	-	516	223	293	Bananj	01462900
-	-	-	13	-	13	131	50	81	Manpur	01463000
-	-	-	29	4	25	309	140	169	Rajpura	01463100
-	-	-	-	-	-	266	140	126	Paragam	01463200
-	-	-	6	5	1	539	238	301	Akoti	01463300
-	-	-	2	1	1	176	87	89	Sompura	01463400
-	-	-	1	-	1	167	87	80	Bhumasiya	01463500
2	-	2	9	1	8	168	68	100	Gumanpura	01463600
-	-	-	3	-	3	660	236	424	Sanor	01463700
2	-	2	13	9	4	1,352	459	893	Mandva	01463800
-	-	-	-	-	-	295	115	180	Fulwadi	01463900
-	-	-	-	-	-	28	14	14	Jesangpura	01464000
2	-	2	-	-	-	199	103	96	Bhalodra	01464100
-	-	-	-	-	-	134	66	68	Baglipura	01464200
-	-	-	-	-	-	54	30	24	Gamdi	01464300
4	-	4	67	34	33	2,200	879	1,321	Chandod	01464400
-	-	-	-	-	-	217	90	127	Bhimpura	01464500
-	-	-	-	-	-	407	155	252	Nanderiya	01464600
-	-	-	30	21	9	903	381	522	Karnali	01464700



**TALUKA / C. D. BLOCK  
PADRA**

## VILLAGE PRIMARY

## C D Block -

Location Code Number	Name of Village	Area of Village in Hectares	Number of Households	Total Population (Including Institutional and Houseless Population)			Population in the Age-Group 0-6		
				Persons	Males	Females	Persons	Males	Females
1	2	3	4	5	6	7	8	9	10
<b>0010</b>	<b>Padra (Total)</b>	<b>53,472.9</b>	<b>40,602</b>	<b>204,313</b>	<b>107,715</b>	<b>96,598</b>	<b>28,314</b>	<b>15,089</b>	<b>13,225</b>
<b>0010</b>	<b>Padra (Rural)</b>	<b>53,472.9</b>	<b>40,014</b>	<b>201,031</b>	<b>106,017</b>	<b>95,014</b>	<b>27,827</b>	<b>14,830</b>	<b>12,997</b>
<b>0010</b>	<b>Padra (Urban)</b>	<b>0.03</b>	<b>588</b>	<b>3,282</b>	<b>1,698</b>	<b>1,584</b>	<b>487</b>	<b>259</b>	<b>228</b>
	<b>Padra (Rural)</b>								
01464800	Mahmadpura	1,029.6	307	1,469	797	672	244	132	112
01464900	Jaspur	1,575.0	1,299	7,035	3,731	3,304	1,058	562	496
01465000	Sangma	329.3	488	2,513	1,309	1,204	334	177	157
01465100	Tajpura	332.7	313	1,714	891	823	156	81	75
01465200	Luna	447.5	414	2,245	1,176	1,069	279	145	134
01465300	Umaraya	539.2	660	3,481	1,864	1,617	585	313	272
01465400	Ekalbara	593.0	767	3,885	2,007	1,878	639	332	307
01465500	Mujpur	888.8	1,702	8,542	4,472	4,070	1,334	706	628
01465600	Sultanpura	299.0	109	532	277	255	92	47	45
01465700	Dabka	1,906.3	1,470	7,691	4,087	3,604	1,092	565	527
01465800	Pavda	563.2	394	1,940	1,018	922	297	153	144
01465900	Chokari	1,380.1	1,561	7,880	4,217	3,663	1,179	602	577
01466000	Tithor	2,462.0	960	4,495	2,428	2,067	641	320	321
01466100	Dudhwada	614.5	400	1,804	941	863	188	107	81
01466200	Karkhadi	1,659.5	983	4,484	2,436	2,048	429	251	178
01466300	Majatan	456.7	571	2,741	1,440	1,301	444	222	222
01466400	Somjipura	252.2	456	2,478	1,329	1,149	391	202	189
01466500	Narsipura	266.9	476	2,631	1,373	1,258	354	177	177
01466600	Dhobikuwa	196.9	264	1,310	668	642	199	113	86
01466700	Mahuvad	482.5	910	4,326	2,237	2,089	703	381	322
01466800	Dabhasa	1,199.1	1,403	7,240	3,881	3,359	969	508	461
01466900	Sokhdakhurd	446.8	419	1,976	1,035	941	221	113	108
01467000	Patod	511.3	470	2,337	1,238	1,099	324	171	153
01467100	Darapura	407.6	633	2,964	1,529	1,435	347	193	154
01467200	Ghayaj	737.5	494	2,431	1,299	1,132	248	143	105
01467300	Latipura	350.4	563	2,793	1,516	1,277	332	199	133
01467400	Ranu	858.0	997	5,069	2,740	2,329	672	377	295
01467500	Bhoj	1,153.0	1,244	6,466	3,472	2,994	924	500	424
01467600	Vadu	874.0	1,562	8,506	4,500	4,006	1,291	738	553
01467700	Vishrampura	234.9	510	2,623	1,358	1,265	379	197	182
01467800	Sandha	336.7	433	2,166	1,120	1,046	360	185	175
01467900	Chitral	371.7	342	1,733	882	851	243	122	121
01468000	Brahmanvasi	590.9	395	1,978	1,070	908	307	162	145
01468100	Masar	1,361.4	716	3,429	1,772	1,657	480	236	244
01468200	Gametha	343.1	483	2,399	1,269	1,130	345	180	165
01468300	Gavasad	946.9	713	3,448	1,849	1,599	481	263	218
01468400	Lola	119.7	260	1,443	769	674	199	100	99
01468500	Muval	781.1	818	3,946	2,070	1,876	522	314	208
01468600	Karnakuva	152.8	244	1,153	606	547	171	96	75
01468700	Vadadla	263.6	188	842	445	397	116	64	52
01468800	Pipli	399.9	355	2,019	1,048	971	257	148	109
01468900	Sejakuva	369.8	472	2,306	1,189	1,117	240	118	122
01469000	Goriyad	614.4	388	1,859	969	890	270	126	144
01469100	Sareja	190.4	11	48	27	21	12	7	5

PRIMARY CENSUS ABSTRACT

**CENSUS ABSTRACT**

**Padra**

Scheduled Castes Population			Scheduled Tribes Population			Literates			Name of Village
Persons	Males	Females	Persons	Males	Females	Persons	Males	Females	
11	12	13	14	15	16	17	18	19	2
<b>14,004</b>	<b>7,277</b>	<b>6,727</b>	<b>6,975</b>	<b>3,692</b>	<b>3,283</b>	<b>123,761</b>	<b>76,398</b>	<b>47,363</b>	<b>Padra (Total)</b>
<b>13,984</b>	<b>7,267</b>	<b>6,717</b>	<b>6,950</b>	<b>3,680</b>	<b>3,270</b>	<b>121,698</b>	<b>75,161</b>	<b>46,537</b>	<b>Padra (Rural)</b>
<b>20</b>	<b>10</b>	<b>10</b>	<b>25</b>	<b>12</b>	<b>13</b>	<b>2,063</b>	<b>1,237</b>	<b>826</b>	<b>Padra (Urban)</b>
									<b>Padra (Rural)</b>
13	8	5	-	-	-	782	525	257	Mahmadpura
364	192	172	39	21	18	4,440	2,706	1,734	Jaspur
254	131	123	106	52	54	1,582	940	642	Sangma
104	54	50	215	121	94	1,339	722	617	Tajpura
296	147	149	-	-	-	1,658	953	705	Luna
37	19	18	7	4	3	1,947	1,302	645	Umaraya
98	47	51	2	1	1	2,116	1,341	775	Ekalbara
406	225	181	8	5	3	5,069	3,226	1,843	Mujpur
9	5	4	-	-	-	210	149	61	Sultanpura
541	289	252	7	5	2	4,506	2,847	1,659	Dabka
-	-	-	-	-	-	1,119	707	412	Pavda
177	84	93	5	3	2	4,182	2,836	1,346	Chokari
103	59	44	22	11	11	2,307	1,614	693	Tithor
317	159	158	-	-	-	1,303	747	556	Dudhwada
424	225	199	10	7	3	2,895	1,726	1,169	Karkhadi
48	24	24	-	-	-	1,637	1,050	587	Majatan
41	23	18	-	-	-	1,532	1,000	532	Somjipura
39	21	18	-	-	-	1,693	1,082	611	Narsipura
-	-	-	-	-	-	864	515	349	Dhobikuwa
225	121	104	-	-	-	2,685	1,618	1,067	Mahuvad
534	275	259	124	73	51	4,640	2,812	1,828	Dabhasa
335	162	173	151	74	77	1,339	810	529	Sokhdakhurd
173	91	82	220	110	110	1,306	817	489	Patod
432	218	214	72	40	32	2,090	1,199	891	Darapura
393	206	187	222	114	108	1,535	956	579	Ghayaj
636	345	291	118	66	52	1,866	1,158	708	Latipura
468	243	225	219	111	108	3,037	1,860	1,177	Ranu
80	40	40	46	24	22	3,325	2,147	1,178	Bhoj
306	162	144	33	19	14	5,436	3,258	2,178	Vadu
106	54	52	-	-	-	1,639	1,008	631	Vishrampura
42	23	19	-	-	-	1,187	754	433	Sandha
58	30	28	-	-	-	972	598	374	Chitral
42	21	21	57	31	26	1,063	695	368	Brahmanvasi
456	239	217	-	-	-	2,010	1,236	774	Masar
58	33	25	-	-	-	1,542	964	578	Gametha
234	114	120	73	39	34	2,275	1,368	907	Gavasad
21	12	9	-	-	-	912	585	327	Lola
428	219	209	20	12	8	2,492	1,464	1,028	Muval
119	60	59	-	-	-	730	440	290	Karnakuva
180	90	90	32	20	12	559	343	216	Vadadla
283	152	131	-	-	-	1,363	809	554	Pipli
202	102	100	375	186	189	1,304	815	489	Sejakuva
196	98	98	158	71	87	1,198	736	462	Goriyad
1	1	-	41	24	17	12	11	1	Sareja



## VILLAGE PRIMARY

## C D Block -

Location Code Number	Name of Village	Illiterates			Total Workers			Main Workers		
		Persons	Males	Females	Persons	Males	Females	Persons	Males	Females
		20	21	22	23	24	25	26	27	28
<b>0010</b>	<b>Padra (Total)</b>	<b>80,552</b>	<b>31,317</b>	<b>49,235</b>	<b>95,574</b>	<b>63,774</b>	<b>31,800</b>	<b>74,352</b>	<b>58,742</b>	<b>15,610</b>
<b>0010</b>	<b>Padra (Rural)</b>	<b>79,333</b>	<b>30,856</b>	<b>48,477</b>	<b>94,118</b>	<b>62,756</b>	<b>31,362</b>	<b>73,018</b>	<b>57,747</b>	<b>15,271</b>
<b>0010</b>	<b>Padra (Urban)</b>	<b>1,219</b>	<b>461</b>	<b>758</b>	<b>1,456</b>	<b>1,018</b>	<b>438</b>	<b>1,334</b>	<b>995</b>	<b>339</b>
	<b>Padra (Rural)</b>									
01464800	Mahmadpura	687	272	415	818	474	344	783	471	312
01464900	Jaspur	2,595	1,025	1,570	3,144	2,173	971	2,250	1,976	274
01465000	Sangma	931	369	562	1,022	783	239	1,008	783	225
01465100	Tajpura	375	169	206	877	569	308	861	567	294
01465200	Luna	587	223	364	1,258	763	495	1,198	746	452
01465300	Umaraya	1,534	562	972	1,931	1,140	791	1,042	915	127
01465400	Ekalbara	1,769	666	1,103	1,373	1,073	300	1,167	1,033	134
01465500	Mujpur	3,473	1,246	2,227	4,102	2,517	1,585	2,459	2,031	428
01465600	Sultanpura	322	128	194	323	180	143	175	172	3
01465700	Dabka	3,185	1,240	1,945	3,577	2,220	1,357	2,173	1,943	230
01465800	Pavda	821	311	510	1,219	680	539	1,005	633	372
01465900	Chokari	3,698	1,381	2,317	4,255	2,523	1,732	2,628	2,079	549
01466000	Tithor	2,188	814	1,374	1,961	1,464	497	1,751	1,345	406
01466100	Dudhwada	501	194	307	868	579	289	673	538	135
01466200	Karkhadi	1,589	710	879	1,460	1,389	71	1,453	1,385	68
01466300	Majatan	1,104	390	714	1,600	888	712	866	823	43
01466400	Somjipura	946	329	617	1,123	743	380	700	636	64
01466500	Narsipura	938	291	647	791	723	68	791	723	68
01466600	Dhobikuwa	446	153	293	665	373	292	520	373	147
01466700	Mahuvad	1,641	619	1,022	2,137	1,271	866	1,380	1,147	233
01466800	Dabhasa	2,600	1,069	1,531	3,217	2,330	887	2,526	2,148	378
01466900	Sokhdakhurd	637	225	412	589	537	52	585	535	50
01467000	Patod	1,031	421	610	943	784	159	938	780	158
01467100	Darapura	874	330	544	1,003	887	116	968	863	105
01467200	Ghayaj	896	343	553	1,112	845	267	865	831	34
01467300	Latipura	927	358	569	1,176	877	299	1,028	864	164
01467400	Ranu	2,032	880	1,152	2,172	1,601	571	1,878	1,501	377
01467500	Bhoj	3,141	1,325	1,816	3,610	2,155	1,455	3,502	2,142	1,360
01467600	Vadu	3,070	1,242	1,828	2,466	2,231	235	2,323	2,129	194
01467700	Vishrampura	984	350	634	1,474	793	681	778	588	190
01467800	Sandha	979	366	613	1,261	695	566	742	631	111
01467900	Chitral	761	284	477	767	511	256	564	461	103
01468000	Brahmanvasi	915	375	540	1,002	646	356	814	603	211
01468100	Masar	1,419	536	883	1,865	1,085	780	1,426	1,019	407
01468200	Gametha	857	305	552	1,496	782	714	646	627	19
01468300	Gavasad	1,173	481	692	1,696	1,118	578	1,585	1,118	467
01468400	Lola	531	184	347	909	476	433	815	425	390
01468500	Muval	1,454	606	848	2,007	1,208	799	1,427	1,148	279
01468600	Karnakuva	423	166	257	610	353	257	597	350	247
01468700	Vadadla	283	102	181	344	295	49	344	295	49
01468800	Pipli	656	239	417	907	625	282	815	614	201
01468900	Sejakuva	1,002	374	628	833	715	118	809	701	108
01469000	Goriyad	661	233	428	803	569	234	802	568	234
01469100	Sareja	36	16	20	29	16	13	29	16	13

PRIMARY CENSUS ABSTRACT

**CENSUS ABSTRACT**

**Padra**

Industrial Category of Main Workers												Name of Village
Cultivators			Agricultural Labourers			Household Industry Workers			Other Workers			
Persons	Males	Females	Persons	Males	Females	Persons	Males	Females	Persons	Males	Females	2
29	30	31	32	33	34	35	36	37	38	39	40	
<b>18,876</b>	<b>17,494</b>	<b>1,382</b>	<b>32,703</b>	<b>24,210</b>	<b>8,493</b>	<b>2,272</b>	<b>1,781</b>	<b>491</b>	<b>20,501</b>	<b>15,257</b>	<b>5,244</b>	<b>Padra (Total)</b>
<b>18,398</b>	<b>17,046</b>	<b>1,352</b>	<b>32,072</b>	<b>23,876</b>	<b>8,196</b>	<b>2,271</b>	<b>1,780</b>	<b>491</b>	<b>20,277</b>	<b>15,045</b>	<b>5,232</b>	<b>Padra (Rural)</b>
<b>478</b>	<b>448</b>	<b>30</b>	<b>631</b>	<b>334</b>	<b>297</b>	<b>1</b>	<b>1</b>	<b>-</b>	<b>224</b>	<b>212</b>	<b>12</b>	<b>Padra (Urban)</b>
												<b>Padra (Rural)</b>
143	109	34	600	339	261	10	9	1	30	14	16	Mahmadpura
647	635	12	802	684	118	69	65	4	732	592	140	Jaspur
177	173	4	483	365	118	1	-	1	347	245	102	Sangma
322	226	96	395	227	168	6	3	3	138	111	27	Tajpura
202	191	11	922	485	437	-	-	-	74	70	4	Luna
412	396	16	86	55	31	53	48	5	491	416	75	Umaraya
419	391	28	398	337	61	21	19	2	329	286	43	Ekalbara
497	485	12	716	598	118	145	141	4	1,101	807	294	Mujpur
46	46	-	89	87	2	-	-	-	40	39	1	Sultanpura
682	633	49	917	791	126	62	54	8	512	465	47	Dabka
463	278	185	275	183	92	42	42	-	225	130	95	Pavda
691	658	33	1,035	749	286	204	199	5	698	473	225	Chokari
261	230	31	745	559	186	244	238	6	501	318	183	Tithor
157	156	1	191	173	18	20	19	1	305	190	115	Dudhwada
257	255	2	717	671	46	10	8	2	469	451	18	Karkhadi
341	332	9	252	230	22	183	180	3	90	81	9	Majatan
227	218	9	228	204	24	124	122	2	121	92	29	Somjipura
112	98	14	534	483	51	114	113	1	31	29	2	Narsipura
63	58	5	279	278	1	-	-	-	178	37	141	Dhobikuwa
303	288	15	638	553	85	12	11	1	427	295	132	Mahuvad
685	628	57	1,106	864	242	45	40	5	690	616	74	Dabhasa
128	124	4	217	183	34	4	4	-	236	224	12	Sokhdakhurd
119	116	3	584	460	124	1	1	-	234	203	31	Patod
110	109	1	310	283	27	29	27	2	519	444	75	Darapura
267	265	2	427	399	28	20	20	-	151	147	4	Ghayaj
207	203	4	548	398	150	3	3	-	270	260	10	Latipura
323	308	15	876	680	196	30	26	4	649	487	162	Ranu
742	649	93	1,680	1,146	534	337	5	332	743	342	401	Bhoj
699	687	12	908	785	123	82	67	15	634	590	44	Vadu
185	176	9	379	293	86	8	8	-	206	111	95	Vishrampura
338	322	16	174	156	18	69	67	2	161	86	75	Sandha
146	138	8	331	247	84	5	5	-	82	71	11	Chitral
196	193	3	466	317	149	-	-	-	152	93	59	Brahmanvasi
277	239	38	639	459	180	19	16	3	491	305	186	Masar
318	314	4	240	228	12	-	-	-	88	85	3	Gametha
226	215	11	579	393	186	19	7	12	761	503	258	Gavasad
186	178	8	124	121	3	3	3	-	502	123	379	Lola
332	318	14	431	324	107	54	42	12	610	464	146	Muval
86	85	1	252	198	54	5	5	-	254	62	192	Karnakuva
102	102	-	186	138	48	2	2	-	54	53	1	Vadadla
256	219	37	411	273	138	14	7	7	134	115	19	Pipli
69	67	2	488	411	77	13	12	1	239	211	28	Sejakuva
132	129	3	363	188	175	3	3	-	304	248	56	Goriyad
-	-	-	29	16	13	-	-	-	-	-	-	Sareja

## VILLAGE PRIMARY

## C D Block -

Location Code Number	Name of Village	Marginal Workers			Industrial Category					
					Cultivators			Agricultural Labourers		
		Persons	Males	Females	Persons	Males	Females	Persons	Males	Females
1	2	41	42	43	44	45	46	47	48	49
<b>0010</b>	<b>Padra (Total)</b>	<b>21,222</b>	<b>5,032</b>	<b>16,190</b>	<b>1,724</b>	<b>337</b>	<b>1,387</b>	<b>14,000</b>	<b>3,558</b>	<b>10,442</b>
<b>0010</b>	<b>Padra (Rural)</b>	<b>21,100</b>	<b>5,009</b>	<b>16,091</b>	<b>1,723</b>	<b>337</b>	<b>1,386</b>	<b>13,884</b>	<b>3,536</b>	<b>10,348</b>
<b>0010</b>	<b>Padra (Urban)</b>	<b>122</b>	<b>23</b>	<b>99</b>	<b>1</b>	<b>-</b>	<b>1</b>	<b>116</b>	<b>22</b>	<b>94</b>
	<b>Padra (Rural)</b>									
01464800	Mahmadpura	35	3	32	-	-	-	30	-	30
01464900	Jaspur	894	197	697	20	6	14	802	155	647
01465000	Sangma	14	-	14	1	-	1	11	-	11
01465100	Tajpura	16	2	14	1	1	-	5	1	4
01465200	Luna	60	17	43	2	2	-	56	13	43
01465300	Umaraya	889	225	664	85	25	60	606	162	444
01465400	Ekalbara	206	40	166	19	2	17	96	28	68
01465500	Mujpur	1,643	486	1,157	47	23	24	1,154	365	789
01465600	Sultanpura	148	8	140	1	-	1	130	8	122
01465700	Dabka	1,404	277	1,127	32	7	25	957	221	736
01465800	Pavda	214	47	167	4	-	4	197	44	153
01465900	Chokari	1,627	444	1,183	30	15	15	628	172	456
01466000	Tithor	210	119	91	4	2	2	101	78	23
01466100	Dudhwada	195	41	154	3	2	1	37	20	17
01466200	Karkhadi	7	4	3	1	-	1	1	-	1
01466300	Majatan	734	65	669	165	8	157	544	49	495
01466400	Somjipura	423	107	316	5	1	4	277	45	232
01466500	Narsipura	-	-	-	-	-	-	-	-	-
01466600	Dhobikuwa	145	-	145	-	-	-	1	-	1
01466700	Mahuvad	757	124	633	17	9	8	504	82	422
01466800	Dabhasa	691	182	509	4	1	3	669	177	492
01466900	Sokhdakhurd	4	2	2	-	-	-	4	2	2
01467000	Patod	5	4	1	-	-	-	2	1	1
01467100	Darapura	35	24	11	3	2	1	21	14	7
01467200	Ghayaj	247	14	233	5	2	3	240	11	229
01467300	Latipura	148	13	135	1	-	1	144	11	133
01467400	Ranu	294	100	194	13	4	9	247	79	168
01467500	Bhoj	108	13	95	3	1	2	16	7	9
01467600	Vadu	143	102	41	7	3	4	118	83	35
01467700	Vishrampura	696	205	491	37	21	16	525	164	361
01467800	Sandha	519	64	455	24	13	11	38	21	17
01467900	Chitral	203	50	153	13	11	2	66	16	50
01468000	Brahmanvasi	188	43	145	12	4	8	126	35	91
01468100	Masar	439	66	373	179	17	162	201	38	163
01468200	Gametha	850	155	695	14	8	6	817	132	685
01468300	Gavasad	111	-	111	1	-	1	61	-	61
01468400	Lola	94	51	43	4	3	1	53	42	11
01468500	Muval	580	60	520	39	4	35	380	45	335
01468600	Karnakuva	13	3	10	-	-	-	6	3	3
01468700	Vadadla	-	-	-	-	-	-	-	-	-
01468800	Pipli	92	11	81	29	2	27	61	7	54
01468900	Sejakuva	24	14	10	-	-	-	11	8	3
01469000	Goriyad	1	1	-	-	-	-	-	-	-
01469100	Sareja	-	-	-	-	-	-	-	-	-

PRIMARY CENSUS ABSTRACT

**CENSUS ABSTRACT**

**Padra**

of Marginal Workers						Non-Workers			Name of Village	Location Code Number
Household Industry Workers			Other Workers							
Persons	Males	Females	Persons	Males	Females	Persons	Males	Females		
50	51	52	53	54	55	56	57	58	2	1
<b>751</b>	<b>223</b>	<b>528</b>	<b>4,747</b>	<b>914</b>	<b>3,833</b>	<b>108,739</b>	<b>43,941</b>	<b>64,798</b>	<b>Padra (Total)</b>	<b>0010</b>
<b>751</b>	<b>223</b>	<b>528</b>	<b>4,742</b>	<b>913</b>	<b>3,829</b>	<b>106,913</b>	<b>43,261</b>	<b>63,652</b>	<b>Padra (Rural)</b>	<b>0010</b>
-	-	-	<b>5</b>	<b>1</b>	<b>4</b>	<b>1,826</b>	<b>680</b>	<b>1,146</b>	<b>Padra (Urban)</b>	<b>0010</b>
									<b>Padra (Rural)</b>	
2	2	-	3	1	2	651	323	328	Mahmadpura	01464800
8	6	2	64	30	34	3,891	1,558	2,333	Jaspur	01464900
-	-	-	2	-	2	1,491	526	965	Sangma	01465000
-	-	-	10	-	10	837	322	515	Tajpura	01465100
-	-	-	2	2	-	987	413	574	Luna	01465200
9	2	7	189	36	153	1,550	724	826	Umaraya	01465300
54	3	51	37	7	30	2,512	934	1,578	Ekalbara	01465400
21	16	5	421	82	339	4,440	1,955	2,485	Mujpur	01465500
-	-	-	17	-	17	209	97	112	Sultanpura	01465600
263	19	244	152	30	122	4,114	1,867	2,247	Dabka	01465700
-	-	-	13	3	10	721	338	383	Pavda	01465800
98	72	26	871	185	686	3,625	1,694	1,931	Chokari	01465900
14	10	4	91	29	62	2,534	964	1,570	Tithor	01466000
2	1	1	153	18	135	936	362	574	Dudhwada	01466100
-	-	-	5	4	1	3,024	1,047	1,977	Karkhadi	01466200
10	7	3	15	1	14	1,141	552	589	Majatan	01466300
50	45	5	91	16	75	1,355	586	769	Somjipura	01466400
-	-	-	-	-	-	1,840	650	1,190	Narsipura	01466500
1	-	1	143	-	143	645	295	350	Dhobikuwa	01466600
2	1	1	234	32	202	2,189	966	1,223	Mahuvad	01466700
-	-	-	18	4	14	4,023	1,551	2,472	Dabhasa	01466800
-	-	-	-	-	-	1,387	498	889	Sokhdakhurd	01466900
-	-	-	3	3	-	1,394	454	940	Patod	01467000
1	1	-	10	7	3	1,961	642	1,319	Darapura	01467100
1	-	1	1	1	-	1,319	454	865	Ghayaj	01467200
-	-	-	3	2	1	1,617	639	978	Latipura	01467300
3	3	-	31	14	17	2,897	1,139	1,758	Ranu	01467400
79	-	79	10	5	5	2,856	1,317	1,539	Bhoj	01467500
8	7	1	10	9	1	6,040	2,269	3,771	Vadu	01467600
2	1	1	132	19	113	1,149	565	584	Vishrampura	01467700
16	14	2	441	16	425	905	425	480	Sandha	01467800
9	1	8	115	22	93	966	371	595	Chitral	01467900
4	-	4	46	4	42	976	424	552	Brahmanvasi	01468000
7	2	5	52	9	43	1,564	687	877	Masar	01468100
-	-	-	19	15	4	903	487	416	Gametha	01468200
25	-	25	24	-	24	1,752	731	1,021	Gavasad	01468300
-	-	-	37	6	31	534	293	241	Lola	01468400
27	-	27	134	11	123	1,939	862	1,077	Muval	01468500
-	-	-	7	-	7	543	253	290	Karnakuva	01468600
-	-	-	-	-	-	498	150	348	Vadadla	01468700
-	-	-	2	2	-	1,112	423	689	Pipli	01468800
3	1	2	10	5	5	1,473	474	999	Sejakuva	01468900
-	-	-	1	1	-	1,056	400	656	Goriyad	01469000
-	-	-	-	-	-	19	11	8	Sareja	01469100

**VILLAGE PRIMARY****C D Block -**

Location Code Number	Name of Village	Area of Village in Hectares	Number of Households	Total Population (Including Institutional and Houseless Population)			Population in the Age-Group 0-6		
				Persons	Males	Females	Persons	Males	Females
1	2	3	4	5	6	7	8	9	10
01469200	Chansad	1,731.1	547	2,601	1,366	1,235	335	171	164
01469300	Madapur	297.4	166	806	402	404	122	66	56
01469400	Amla	1,021.6	425	2,015	1,051	964	250	133	117
01469500	Sadhi	1,400.1	756	3,661	1,929	1,732	379	193	186
01469600	Anti	863.1	626	4,135	2,148	1,987	662	361	301
01469700	Rajupura	258.1	252	1,125	597	528	121	69	52
01469800	Jalalpur	426.2	399	1,956	1,033	923	232	108	124
01469900	Kural	561.7	567	2,620	1,393	1,227	314	179	135
01470000	Kanzat	731.4	910	4,538	2,329	2,209	660	362	298
01470100	Abhol	748.9	448	2,141	1,137	1,004	299	171	128
01470200	Pindapa	689.9	282	1,473	782	691	188	101	87
01470300	Mobha	1,329.0	991	4,896	2,586	2,310	642	336	306
01470400	Sadra	783.9	402	2,175	1,127	1,048	324	170	154
01470500	Kalyankui	213.8	123	568	305	263	73	36	37
01470600	Ambada	761.6	245	1,099	598	501	125	77	48
01470700	Bhadara	384.9	112	624	320	304	83	41	42
01470800	Saras Vani	1,089.6	512	2,391	1,262	1,129	273	151	122
01470900	Shihor	458.8	143	786	424	362	100	51	49
01471000	Thikariya Mubarak	166.0	70	352	189	163	28	14	14
01471100	Virpur	291.2	75	336	178	158	29	18	11
01471200	Medhad	421.2	131	637	337	300	68	43	25
01471300	Husepur	430.0	136	667	351	316	74	33	41
01471400	Bhadari	374.5	190	1,089	571	518	174	84	90
01471500	Gayapura	195.3	125	589	309	280	68	37	31
01471600	Kanda	412.6	169	742	374	368	112	56	56
01471700	Shanpur	517.7	277	1,253	648	605	181	88	93
01471800	Sampla	871.2	286	1,473	780	693	181	91	90
01471900	Danoli	481.7	202	978	528	450	117	61	56
01472000	Bhanpur	314.6	143	721	374	347	128	74	54
01472100	Vanchhara	859.2	300	1,409	721	688	195	101	94
01472200	Kotna	748.3	261	1,123	614	509	141	87	54
01472300	Shahera	310.3	159	730	385	345	79	38	41
01472400	Thikariya Math	186.6	80	380	198	182	52	26	26
01472500	Sadad	399.7	134	660	334	326	103	58	45
01472600	Kothwada	234.8	138	695	347	348	105	50	55
01472700	Vasnaref	434.0	76	363	189	174	59	33	26
01472800	Nedra	548.7	184	993	520	473	146	75	71
01472900	Sokhdaraghu	351.3	355	1,861	930	931	257	139	118
	Padra Rural Area	*1,283.3							
	<b>Padra (Urban)</b>								
41915000	Padra (OG) - Ward No.6	0.03	588	3,282	1,698	1,584	487	259	228

**Note :** \* This area has been include in the rural area of the Taluka

PRIMARY CENSUS ABSTRACT

**CENSUS ABSTRACT**

**Padra**

Scheduled Castes Population			Scheduled Tribes Population			Literates			Name of Village
Persons	Males	Females	Persons	Males	Females	Persons	Males	Females	
11	12	13	14	15	16	17	18	19	2
308	174	134	584	314	270	1,444	852	592	Chansad
111	53	58	114	61	53	414	250	164	Madapur
209	114	95	48	27	21	1,282	787	495	Amla
353	193	160	186	97	89	2,307	1,362	945	Sadhi
297	166	131	28	15	13	1,950	1,234	716	Anti
117	63	54	-	-	-	624	379	245	Rajupura
189	93	96	-	-	-	1,277	787	490	Jalalpur
284	145	139	4	2	2	1,619	995	624	Kural
172	84	88	127	60	67	2,937	1,705	1,232	Kanzat
215	103	112	-	-	-	1,187	743	444	Abhol
63	32	31	-	-	-	916	603	313	Pindapa
170	88	82	44	23	21	3,109	1,860	1,249	Mobha
174	88	86	-	-	-	1,367	833	534	Sadra
56	29	27	6	4	2	494	268	226	Kalyankui
135	68	67	3	2	1	702	452	250	Ambada
56	28	28	35	17	18	353	222	131	Bhadara
272	144	128	414	228	186	1,444	843	601	Saras Vani
105	55	50	101	55	46	488	310	178	Shihor
7	4	3	96	48	48	240	150	90	Thikariya Mubarak
33	17	16	90	45	45	231	141	90	Virpur
55	23	32	312	169	143	326	199	127	Medhad
135	66	69	292	154	138	345	240	105	Husepur
66	40	26	185	99	86	679	447	232	Bhadari
21	11	10	20	12	8	355	218	137	Gayapura
112	50	62	1	1	-	390	240	150	Kanda
98	52	46	82	43	39	731	448	283	Shanpur
190	104	86	72	38	34	1,021	601	420	Sampla
14	6	8	69	36	33	685	428	257	Danoli
29	12	17	1	-	1	488	281	207	Bhanpur
88	39	49	348	186	162	832	517	315	Vanchhara
98	53	45	258	147	111	688	433	255	Kotna
47	25	22	115	60	55	448	284	164	Shahera
27	15	12	132	73	59	207	128	79	Thikariya Math
63	32	31	104	48	56	291	165	126	Sadad
2	1	1	148	75	73	390	246	144	Kothwada
14	7	7	42	25	17	191	124	67	Vasnaref
73	38	35	339	180	159	509	306	203	Nedra
247	129	118	168	92	76	1,039	631	408	Sokhdaraghu
<b>Padra (Urban)</b>									
20	10	10	25	12	13	2,063	1,237	826	Padra (OG) - Ward No.6

**VILLAGE PRIMARY**  
**C D Block -**

Location Code Number	Name of Village	Illiterates			Total Workers			Main Workers		
		Persons	Males	Females	Persons	Males	Females	Persons	Males	Females
		20	21	22	23	24	25	26	27	28
01469200	Chansad	1,157	514	643	1,325	867	458	1,164	834	330
01469300	Madapur	392	152	240	438	268	170	369	260	109
01469400	Amla	733	264	469	929	627	302	925	625	300
01469500	Sadhi	1,354	567	787	1,416	1,232	184	1,266	1,121	145
01469600	Anti	2,185	914	1,271	1,873	1,265	608	1,132	956	176
01469700	Rajupura	501	218	283	690	379	311	626	373	253
01469800	Jalalpur	679	246	433	1,053	610	443	730	454	276
01469900	Kural	1,001	398	603	1,157	839	318	714	640	74
01470000	Kanzat	1,601	624	977	1,627	1,277	350	1,337	1,173	164
01470100	Abhol	954	394	560	915	711	204	852	693	159
01470200	Pindapa	557	179	378	685	463	222	513	447	66
01470300	Mobha	1,787	726	1,061	2,248	1,419	829	1,815	1,354	461
01470400	Sadra	808	294	514	755	676	79	730	668	62
01470500	Kalyankui	74	37	37	286	204	82	286	204	82
01470600	Ambada	397	146	251	662	372	290	578	364	214
01470700	Bhadara	271	98	173	313	204	109	216	196	20
01470800	Saras Vani	947	419	528	1,087	818	269	1,049	816	233
01470900	Shihor	298	114	184	489	272	217	279	268	11
01471000	Thikariya Mubarak	112	39	73	216	114	102	116	114	2
01471100	Virpur	105	37	68	181	113	68	99	95	4
01471200	Medhad	311	138	173	321	226	95	144	139	5
01471300	Husepur	322	111	211	379	238	141	340	225	115
01471400	Bhadari	410	124	286	678	351	327	307	286	21
01471500	Gayapura	234	91	143	318	200	118	305	199	106
01471600	Kanda	352	134	218	396	242	154	264	240	24
01471700	Shanpur	522	200	322	689	389	300	394	348	46
01471800	Sampla	452	179	273	578	481	97	552	478	74
01471900	Danoli	293	100	193	631	351	280	379	308	71
01472000	Bhanpur	233	93	140	414	225	189	302	208	94
01472100	Vanchhara	577	204	373	846	451	395	655	442	213
01472200	Kotna	435	181	254	684	378	306	684	378	306
01472300	Shahera	282	101	181	492	260	232	369	175	194
01472400	Thikariya Math	173	70	103	256	131	125	235	128	107
01472500	Sadad	369	169	200	211	205	6	187	183	4
01472600	Kothwada	305	101	204	407	226	181	325	208	117
01472700	Vasnaref	172	65	107	188	107	81	158	98	60
01472800	Nedra	484	214	270	493	322	171	308	254	54
01472900	Sokhdaraghu	822	299	523	997	584	413	625	519	106
<b>Padra (Urban)</b>										
41915000	Padra (OG) - Ward No.6	1,219	461	758	1,456	1,018	438	1,334	995	339

PRIMARY CENSUS ABSTRACT

**CENSUS ABSTRACT**

**Padra**

Industrial Category of Main Workers												Name of Village
Cultivators			Agricultural Labourers			Household Industry Workers			Other Workers			
Persons	Males	Females	Persons	Males	Females	Persons	Males	Females	Persons	Males	Females	2
29	30	31	32	33	34	35	36	37	38	39	40	
203	194	9	679	388	291	5	5	-	277	247	30	Chansad
121	107	14	189	108	81	3	2	1	56	43	13	Madapur
140	132	8	654	385	269	8	7	1	123	101	22	Amla
283	281	2	693	588	105	26	25	1	264	227	37	Sadhi
401	377	24	557	423	134	-	-	-	174	156	18	Anti
111	83	28	440	236	204	3	2	1	72	52	20	Rajupura
115	112	3	235	192	43	4	4	-	376	146	230	Jalalpur
183	181	2	204	170	34	8	8	-	319	281	38	Kural
141	125	16	462	382	80	36	25	11	698	641	57	Kanzat
195	191	4	487	345	142	5	5	-	165	152	13	Abhol
188	184	4	198	143	55	3	2	1	124	118	6	Pindapa
266	220	46	661	391	270	23	16	7	865	727	138	Mobha
383	377	6	242	193	49	2	2	-	103	96	7	Sadra
117	115	2	162	82	80	-	-	-	7	7	-	Kalyankui
107	93	14	402	211	191	-	-	-	69	60	9	Ambada
102	97	5	96	89	7	-	-	-	18	10	8	Bhadara
170	170	-	635	417	218	6	5	1	238	224	14	Saras Vani
181	180	1	60	56	4	1	1	-	37	31	6	Shihor
103	103	-	13	11	2	-	-	-	-	-	-	Thikariya Mubarak
42	41	1	47	44	3	-	-	-	10	10	-	Virpur
35	34	1	100	96	4	-	-	-	9	9	-	Medhad
46	46	-	271	156	115	1	1	-	22	22	-	Husepur
148	148	-	108	89	19	-	-	-	51	49	2	Bhadari
86	70	16	181	93	88	-	-	-	38	36	2	Gayapura
60	60	-	154	138	16	-	-	-	50	42	8	Kanda
129	120	9	131	123	8	4	3	1	130	102	28	Shanpur
173	159	14	194	153	41	24	10	14	161	156	5	Sampla
219	178	41	74	56	18	5	4	1	81	70	11	Danoli
166	134	32	108	58	50	5	3	2	23	13	10	Bhanpur
284	233	51	335	175	160	3	3	-	33	31	2	Vanchhara
200	146	54	299	210	89	7	3	4	178	19	159	Kotna
135	131	4	43	39	4	-	-	-	191	5	186	Shahera
48	47	1	104	63	41	-	-	-	83	18	65	Thikariya Math
98	98	-	89	85	4	-	-	-	-	-	-	Sadad
83	61	22	155	88	67	2	2	-	85	57	28	Kothwada
44	43	1	67	40	27	2	1	1	45	14	31	Vasnaref
135	135	-	164	110	54	-	-	-	9	9	-	Nedra
206	200	6	329	239	90	-	-	-	90	80	10	Sokhdaraghu
<b>Padra (Urban)</b>												
478	448	30	631	334	297	1	1	-	224	212	12	Padra (OG) - Ward No.6



**VILLAGE PRIMARY**  
**C D Block -**

Location Code Number	Name of Village	Marginal Workers			Industrial Category						
					Cultivators			Agricultural Labourers			
		Persons	Males	Females	Persons	Males	Females	Persons	Males	Females	
1	2	41	42	43	44	45	46	47	48	49	
01469200	Chansad	161	33	128	5	-	5	151	33	118	
01469300	Madapur	69	8	61	44	5	39	17	3	14	
01469400	Amla	4	2	2	-	-	-	2	-	2	
01469500	Sadhi	150	111	39	20	16	4	124	90	34	
01469600	Anti	741	309	432	127	1	126	516	248	268	
01469700	Rajupura	64	6	58	16	-	16	48	6	42	
01469800	Jalalpur	323	156	167	2	1	1	309	150	159	
01469900	Kural	443	199	244	10	4	6	425	193	232	
01470000	Kanzat	290	104	186	3	1	2	45	10	35	
01470100	Abhol	63	18	45	2	1	1	8	6	2	
01470200	Pindapa	172	16	156	94	11	83	78	5	73	
01470300	Mobha	433	65	368	84	7	77	131	29	102	
01470400	Sadra	25	8	17	2	-	2	21	7	14	
01470500	Kalyankui	-	-	-	-	-	-	-	-	-	
01470600	Ambada	84	8	76	1	-	1	80	6	74	
01470700	Bhadara	97	8	89	3	3	-	31	1	30	
01470800	Saras Vani	38	2	36	-	-	-	37	2	35	
01470900	Shihor	210	4	206	3	-	3	204	3	201	
01471000	Thikariya Mubarak	100	-	100	-	-	-	100	-	100	
01471100	Virpur	82	18	64	3	3	-	75	13	62	
01471200	Medhad	177	87	90	9	9	-	161	71	90	
01471300	Husepur	39	13	26	-	-	-	39	13	26	
01471400	Bhadari	371	65	306	9	8	1	304	41	263	
01471500	Gayapura	13	1	12	6	1	5	3	-	3	
01471600	Kanda	132	2	130	1	1	-	99	1	98	
01471700	Shanpur	295	41	254	97	7	90	169	26	143	
01471800	Sampla	26	3	23	-	-	-	1	-	1	
01471900	Danoli	252	43	209	97	21	76	84	13	71	
01472000	Bhanpur	112	17	95	34	1	33	64	9	55	
01472100	Vanchhara	191	9	182	150	2	148	33	7	26	
01472200	Kotna	-	-	-	-	-	-	-	-	-	
01472300	Shahera	123	85	38	15	15	-	70	64	6	
01472400	Thikariya Math	21	3	18	1	1	-	3	2	1	
01472500	Sadad	24	22	2	7	5	2	17	17	-	
01472600	Kothwada	82	18	64	1	-	1	60	8	52	
01472700	Vasnaref	30	9	21	1	1	-	16	6	10	
01472800	Nedra	185	68	117	6	3	3	91	59	32	
01472900	Sokhdaraghu	372	65	307	45	10	35	325	55	270	
<b>Padra (Urban)</b>											
41915000	Padra (OG) - Ward No.6	122	23	99	1	-	1	116	22	94	

PRIMARY CENSUS ABSTRACT

**CENSUS ABSTRACT**

**Padra**

of Marginal Workers			Non-Workers			Name of Village	Location Code Number			
Household Industry Workers			Other Workers							
Persons	Males	Females	Persons	Males	Females					
50	51	52	53	54	55	56	57	58	2	1
-	-	-	5	-	5	1,276	499	777	Chansad	01469200
1	-	1	7	-	7	368	134	234	Madapur	01469300
-	-	-	2	2	-	1,086	424	662	Amla	01469400
3	3	-	3	2	1	2,245	697	1,548	Sadhi	01469500
1	-	1	97	60	37	2,262	883	1,379	Anti	01469600
-	-	-	-	-	-	435	218	217	Rajupura	01469700
-	-	-	12	5	7	903	423	480	Jalalpur	01469800
2	-	2	6	2	4	1,463	554	909	Kural	01469900
11	4	7	231	89	142	2,911	1,052	1,859	Kanzat	01470000
-	-	-	53	11	42	1,226	426	800	Abhol	01470100
-	-	-	-	-	-	788	319	469	Pindapa	01470200
5	-	5	213	29	184	2,648	1,167	1,481	Mobha	01470300
-	-	-	2	1	1	1,420	451	969	Sadra	01470400
-	-	-	-	-	-	282	101	181	Kalyankui	01470500
-	-	-	3	2	1	437	226	211	Ambada	01470600
-	-	-	63	4	59	311	116	195	Bhadara	01470700
-	-	-	1	-	1	1,304	444	860	Saras Vani	01470800
-	-	-	3	1	2	297	152	145	Shihor	01470900
-	-	-	-	-	-	136	75	61	Thikariya Mubarak	01471000
-	-	-	4	2	2	155	65	90	Virpur	01471100
-	-	-	7	7	-	316	111	205	Medhad	01471200
-	-	-	-	-	-	288	113	175	Husepur	01471300
1	-	1	57	16	41	411	220	191	Bhadari	01471400
-	-	-	4	-	4	271	109	162	Gayapura	01471500
-	-	-	32	-	32	346	132	214	Kanda	01471600
2	-	2	27	8	19	564	259	305	Shanpur	01471700
4	1	3	21	2	19	895	299	596	Sampla	01471800
1	-	1	70	9	61	347	177	170	Danoli	01471900
-	-	-	14	7	7	307	149	158	Bhanpur	01472000
-	-	-	8	-	8	563	270	293	Vanchhara	01472100
-	-	-	-	-	-	439	236	203	Kotna	01472200
-	-	-	38	6	32	238	125	113	Shahera	01472300
-	-	-	17	-	17	124	67	57	Thikariya Math	01472400
-	-	-	-	-	-	449	129	320	Sadad	01472500
-	-	-	21	10	11	288	121	167	Kothwada	01472600
1	1	-	12	1	11	175	82	93	Vasnaref	01472700
-	-	-	88	6	82	500	198	302	Nedra	01472800
-	-	-	2	-	2	864	346	518	Sokhdaraghu	01472900
<b>Padra (Urban)</b>										
-	-	-	5	1	4	1,826	680	1,146	Padra (OG) - Ward No.6	41915000



**TALUKA / C. D. BLOCK  
KARJAN**

## VILLAGE PRIMARY

## C D Block -

Location Code Number	Name of Village	Area of Village in Hectares	Number of Households	Total Population (Including Institutional and Houseless Population)			Population in the Age-Group 0-6		
				Persons	Males	Females	Persons	Males	Females
				1	2	3	4	5	6
<b>0011</b>	<b>Karjan (Total)</b>	<b>58,616.3</b>	<b>27,862</b>	<b>136,128</b>	<b>71,280</b>	<b>64,848</b>	<b>18,905</b>	<b>9,939</b>	<b>8,966</b>
<b>0011</b>	<b>Karjan (Rural)</b>	<b>58,616.3</b>	<b>27,862</b>	<b>136,128</b>	<b>71,280</b>	<b>64,848</b>	<b>18,905</b>	<b>9,939</b>	<b>8,966</b>
<b>0011</b>	<b>Karjan (Urban)</b>	-	-	-	-	-	-	-	-
	<b>Karjan (Rural)</b>								
01473000	Virjai	1,055.4	362	1,734	918	816	254	134	120
01473100	Abhara	649.9	233	1,010	529	481	130	70	60
01473200	Sambhoi	712.4	230	1,225	654	571	184	95	89
01473300	Surwada	486.7	264	1,264	634	630	203	106	97
01473400	Manpur	488.5	219	964	505	459	147	78	69
01473500	Pingalwada	783.4	278	1,276	668	608	177	90	87
01473600	Harsunda	169.3	78	374	202	172	49	32	17
01473700	Bamangam	724.5	442	2,024	1,029	995	279	143	136
01473800	Manglej	548.7	215	1,038	530	508	158	87	71
01473900	Kherda	478.3	182	959	496	463	131	64	67
01474000	Anastu	859.8	359	1,655	882	773	207	114	93
01474100	Kurai	819.8	351	1,545	830	715	182	94	88
01474200	Khandha	803.7	256	1,176	614	562	163	88	75
01474300	Handod	1,020.0	413	2,039	1,057	982	256	126	130
01474400	Kanabha	450.8	239	1,278	654	624	187	84	103
01474500	Chorbhuj	846.6	263	1,208	617	591	169	75	94
01474600	Umaj	533.5	234	1,109	572	537	168	93	75
01474700	Sanpa	1,091.9	412	2,132	1,130	1,002	332	185	147
01474800	Bodaka	617.7	303	1,438	753	685	209	123	86
01474900	Kambola	960.2	331	1,428	739	689	163	88	75
01475000	Karamadi	391.4	435	1,824	941	883	207	112	95
01475100	Kandari	1,598.0	1,156	5,845	3,326	2,519	729	399	330
01475200	Dhanora	322.0	149	635	328	307	92	48	44
01475300	Gandhara	780.1	530	2,428	1,442	986	271	142	129
01475400	Ganpatpura	797.6	401	1,941	1,041	900	291	165	126
01475500	Vemardi	516.7	219	1,056	566	490	142	77	65
01475600	Navi Jithardi	276.7	96	453	222	231	68	27	41
01475700	Juni Jitharadi	405.2	334	1,507	761	746	177	96	81
01475800	Miyagam	2,174.8	1,050	5,155	2,658	2,497	813	431	382
01475900	Mangrol	888.5	351	1,679	877	802	187	115	72
01476000	Dhamanja	581.2	143	787	397	390	127	56	71
01476100	Lakodara	738.3	358	1,912	1,014	898	306	163	143
01476200	Vadava	282.2	14	54	28	26	9	5	4
01476300	Bharthana	943.5	356	1,627	827	800	226	113	113
01476400	Bharthali	425.8	160	684	362	322	88	43	45
01476500	Dhavat	1,272.3	520	2,358	1,244	1,114	312	181	131
01476600	Kurali	591.2	339	1,700	902	798	231	123	108
01476700	Vemar	1,044.5	574	2,697	1,403	1,294	309	181	128
01476800	Kothav	505.4	187	915	475	440	118	71	47
01476900	Kasampur	481.6	149	751	397	354	83	48	35
01477000	Sandarna	267.0	159	747	390	357	97	46	51

PRIMARY CENSUS ABSTRACT

**CENSUS ABSTRACT**

**Karjan**

Scheduled Castes Population			Scheduled Tribes Population			Literates			Name of Village
Persons	Males	Females	Persons	Males	Females	Persons	Males	Females	
11	12	13	14	15	16	17	18	19	2
<b>9,401</b>	<b>4,873</b>	<b>4,528</b>	<b>38,766</b>	<b>20,197</b>	<b>18,569</b>	<b>78,382</b>	<b>47,751</b>	<b>30,631</b>	<b>Karjan (Total)</b>
<b>9,401</b>	<b>4,873</b>	<b>4,528</b>	<b>38,766</b>	<b>20,197</b>	<b>18,569</b>	<b>78,382</b>	<b>47,751</b>	<b>30,631</b>	<b>Karjan (Rural)</b>
-	-	-	-	-	-	-	-	-	<b>Karjan (Urban)</b>
									<b>Karjan (Rural)</b>
106	57	49	386	202	184	1,055	656	399	Virjai
92	53	39	532	285	247	565	346	219	Abhara
88	49	39	297	158	139	679	437	242	Sambhoi
37	15	22	275	136	139	619	405	214	Surwada
145	70	75	272	147	125	491	321	170	Manpur
97	48	49	292	152	140	645	414	231	Pingalwada
1	-	1	211	116	95	204	134	70	Harsunda
324	162	162	367	190	177	1,152	673	479	Bamangam
152	86	66	358	185	173	613	346	267	Manglej
30	17	13	182	95	87	471	310	161	Kherda
687	370	317	69	39	30	1,255	708	547	Anastu
204	116	88	726	377	349	968	593	375	Kurai
103	58	45	164	89	75	674	434	240	Khandha
244	121	123	445	225	220	1,322	788	534	Handod
103	52	51	34	20	14	786	499	287	Kanabha
96	44	52	263	143	120	700	429	271	Chorbhuj
57	31	26	367	192	175	553	347	206	Umaj
172	90	82	683	371	312	1,213	742	471	Sanpa
61	36	25	358	182	176	784	489	295	Bodaka
79	44	35	276	127	149	733	430	303	Kambola
84	45	39	872	444	428	1,069	625	444	Karamadi
429	215	214	2,338	1,192	1,146	3,293	2,212	1,081	Kandari
56	27	29	23	12	11	396	256	140	Dhanora
217	112	105	664	347	317	1,442	1,017	425	Gandhara
46	22	24	581	326	255	1,007	642	365	Ganpatpura
72	32	40	76	41	35	617	362	255	Vemardi
12	7	5	197	101	96	243	150	93	Navi Jithardi
86	44	42	662	344	318	967	543	424	Juni Jithardi
219	118	101	197	97	100	2,875	1,812	1,063	Miyagam
64	31	33	810	426	384	806	492	314	Mangrol
77	42	35	386	185	201	450	280	170	Dhamanja
146	81	65	344	183	161	1,148	741	407	Lakodara
13	9	4	25	10	15	13	9	4	Vadava
56	31	25	620	319	301	921	541	380	Bharthana
28	16	12	397	214	183	396	235	161	Bharthali
112	54	58	987	528	459	1,157	688	469	Dhavat
49	25	24	892	479	413	902	554	348	Kurali
130	64	66	1,203	634	569	1,533	907	626	Vemar
69	37	32	190	99	91	489	302	187	Kothav
41	25	16	285	156	129	436	245	191	Kasampur
11	7	4	264	143	121	344	209	135	Sandarna

## VILLAGE PRIMARY

## C D Block -

Location Code Number	Name of Village	Illiterates			Total Workers			Main Workers		
		Persons	Males	Females	Persons	Males	Females	Persons	Males	Females
		20	21	22	23	24	25	26	27	28
<b>0011</b>	<b>Karjan (Total)</b>	<b>57,746</b>	<b>23,529</b>	<b>34,217</b>	<b>62,765</b>	<b>43,057</b>	<b>19,708</b>	<b>51,697</b>	<b>40,114</b>	<b>11,583</b>
<b>0011</b>	<b>Karjan (Rural)</b>	<b>57,746</b>	<b>23,529</b>	<b>34,217</b>	<b>62,765</b>	<b>43,057</b>	<b>19,708</b>	<b>51,697</b>	<b>40,114</b>	<b>11,583</b>
<b>0011</b>	<b>Karjan (Urban)</b>	-	-	-	-	-	-	-	-	-
	<b>Karjan (Rural)</b>									
01473000	Virjai	679	262	417	822	607	215	736	546	190
01473100	Abhara	445	183	262	505	362	143	368	336	32
01473200	Sambhoi	546	217	329	605	398	207	603	396	207
01473300	Surwada	645	229	416	677	380	297	287	261	26
01473400	Manpur	473	184	289	452	304	148	405	287	118
01473500	Pingalwada	631	254	377	792	448	344	659	420	239
01473600	Harsunda	170	68	102	261	138	123	202	118	84
01473700	Bamangam	872	356	516	807	621	186	788	618	170
01473800	Manglej	425	184	241	317	296	21	312	293	19
01473900	Kherda	488	186	302	547	289	258	467	285	182
01474000	Anastu	400	174	226	904	543	361	589	486	103
01474100	Kurai	577	237	340	785	531	254	590	524	66
01474200	Khandha	502	180	322	492	384	108	488	381	107
01474300	Handod	717	269	448	1,334	749	585	1,267	715	552
01474400	Kanabha	492	155	337	550	360	190	423	347	76
01474500	Chorbhuj	508	188	320	607	406	201	594	403	191
01474600	Umaj	556	225	331	428	349	79	344	310	34
01474700	Sanpa	919	388	531	902	638	264	586	484	102
01474800	Bodaka	654	264	390	833	470	363	517	445	72
01474900	Kambola	695	309	386	577	494	83	425	396	29
01475000	Karamadi	755	316	439	636	588	48	600	581	19
01475100	Kandari	2,552	1,114	1,438	2,561	1,762	799	2,183	1,639	544
01475200	Dhanora	239	72	167	263	183	80	187	175	12
01475300	Gandhara	986	425	561	1,495	1,084	411	1,284	1,045	239
01475400	Ganpatpura	934	399	535	932	610	322	895	607	288
01475500	Vemardi	439	204	235	465	322	143	465	322	143
01475600	Navi Jithardi	210	72	138	237	140	97	237	140	97
01475700	Juni Jitharadi	540	218	322	702	490	212	685	482	203
01475800	Miyagam	2,280	846	1,434	2,175	1,578	597	1,919	1,495	424
01475900	Mangrol	873	385	488	699	511	188	544	492	52
01476000	Dhamanja	337	117	220	311	235	76	200	198	2
01476100	Lakodara	764	273	491	824	626	198	651	592	59
01476200	Vadava	41	19	22	22	19	3	21	19	2
01476300	Bharthana	706	286	420	850	521	329	730	506	224
01476400	Bharthali	288	127	161	357	233	124	337	225	112
01476500	Dhavat	1,201	556	645	1,022	792	230	1,020	791	229
01476600	Kurali	798	348	450	638	551	87	620	547	73
01476700	Vemar	1,164	496	668	1,252	818	434	869	655	214
01476800	Kothav	426	173	253	536	319	217	399	294	105
01476900	Kasampur	315	152	163	373	234	139	323	227	96
01477000	Sandarna	403	181	222	407	270	137	407	270	137

PRIMARY CENSUS ABSTRACT

**CENSUS ABSTRACT**

**Karjan**

Industrial Category of Main Workers												Name of Village
Cultivators			Agricultural Labourers			Household Industry Workers			Other Workers			
Persons	Males	Females	Persons	Males	Females	Persons	Males	Females	Persons	Males	Females	2
29	30	31	32	33	34	35	36	37	38	39	40	
12,763	11,987	776	26,725	18,342	8,383	520	459	61	11,689	9,326	2,363	Karjan (Total)
12,763	11,987	776	26,725	18,342	8,383	520	459	61	11,689	9,326	2,363	Karjan (Rural)
-	-	-	-	-	-	-	-	-	-	-	-	Karjan (Urban)
												<b>Karjan (Rural)</b>
384	322	62	264	157	107	-	-	-	88	67	21	Virjai
229	213	16	114	98	16	-	-	-	25	25	-	Abhara
119	100	19	454	268	186	1	1	-	29	27	2	Sambhoi
159	144	15	108	98	10	1	1	-	19	18	1	Surwada
114	107	7	246	139	107	-	-	-	45	41	4	Manpur
233	223	10	280	112	168	3	-	3	143	85	58	Pingalwada
38	38	-	96	70	26	1	1	-	67	9	58	Harsunda
87	84	3	365	228	137	1	1	-	335	305	30	Bamangam
85	82	3	153	141	12	-	-	-	74	70	4	Manglej
53	42	11	359	221	138	-	-	-	55	22	33	Kherda
140	136	4	297	258	39	7	6	1	145	86	59	Anastu
162	162	-	340	289	51	2	2	-	86	71	15	Kurai
187	170	17	180	101	79	-	-	-	121	110	11	Khandha
228	193	35	772	345	427	13	11	2	254	166	88	Handod
156	138	18	168	142	26	1	1	-	98	66	32	Kanabha
172	148	24	371	212	159	-	-	-	51	43	8	Chorbhuj
100	98	2	207	176	31	10	10	-	27	26	1	Umaj
159	155	4	350	259	91	11	11	-	66	59	7	Sanpa
183	180	3	229	176	53	3	2	1	102	87	15	Bodaka
157	146	11	213	196	17	3	3	-	52	51	1	Kambola
163	162	1	311	302	9	5	4	1	121	113	8	Karamadi
251	242	9	1,280	803	477	27	23	4	625	571	54	Kandari
45	42	3	80	78	2	1	1	-	61	54	7	Dhanora
117	116	1	462	303	159	4	3	1	701	623	78	Gandhara
123	114	9	615	366	249	7	7	-	150	120	30	Ganpatpura
158	142	16	257	142	115	-	-	-	50	38	12	Vemardi
57	44	13	125	63	62	1	1	-	54	32	22	Navi Jithardi
114	110	4	416	230	186	5	4	1	150	138	12	Juni Jitharadi
506	472	34	778	656	122	8	6	2	627	361	266	Miyagam
111	111	-	294	257	37	8	8	-	131	116	15	Mangrol
72	71	1	55	55	-	6	6	-	67	66	1	Dhamanja
258	254	4	173	149	24	1	1	-	219	188	31	Lakodara
5	4	1	16	15	1	-	-	-	-	-	-	Vadava
144	128	16	443	254	189	1	1	-	142	123	19	Bharthana
55	54	1	220	120	100	1	1	-	61	50	11	Bharthali
224	217	7	631	421	210	2	2	-	163	151	12	Dhavat
119	119	-	348	285	63	33	32	1	120	111	9	Kurali
209	198	11	457	302	155	15	12	3	188	143	45	Vemar
97	96	1	154	87	67	5	5	-	143	106	37	Kothav
70	70	-	183	106	77	2	2	-	68	49	19	Kasampur
75	75	-	324	187	137	-	-	-	8	8	-	Sandarna



## VILLAGE PRIMARY

## C D Block -

Location Code Number	Name of Village	Marginal Workers			Industrial Category					
					Cultivators			Agricultural Labourers		
		Persons	Males	Females	Persons	Males	Females	Persons	Males	Females
1	2	41	42	43	44	45	46	47	48	49
<b>0011</b>	<b>Karjan (Total)</b>	<b>11,068</b>	<b>2,943</b>	<b>8,125</b>	<b>1,181</b>	<b>340</b>	<b>841</b>	<b>7,600</b>	<b>1,940</b>	<b>5,660</b>
<b>0011</b>	<b>Karjan (Rural)</b>	<b>11,068</b>	<b>2,943</b>	<b>8,125</b>	<b>1,181</b>	<b>340</b>	<b>841</b>	<b>7,600</b>	<b>1,940</b>	<b>5,660</b>
<b>0011</b>	<b>Karjan (Urban)</b>	-	-	-	-	-	-	-	-	-
	<b>Karjan (Rural)</b>									
01473000	Virjai	86	61	25	15	3	12	71	58	13
01473100	Abhara	137	26	111	64	12	52	73	14	59
01473200	Sambhoi	2	2	-	-	-	-	-	-	-
01473300	Surwada	390	119	271	33	9	24	354	108	246
01473400	Manpur	47	17	30	1	1	-	43	13	30
01473500	Pingalwada	133	28	105	-	-	-	45	9	36
01473600	Harsunda	59	20	39	3	3	-	27	13	14
01473700	Bamangam	19	3	16	-	-	-	17	1	16
01473800	Manglej	5	3	2	1	1	-	2	1	1
01473900	Kherda	80	4	76	3	-	3	76	4	72
01474000	Anastu	315	57	258	4	2	2	217	22	195
01474100	Kurai	195	7	188	1	1	-	189	3	186
01474200	Khandha	4	3	1	-	-	-	-	-	-
01474300	Handod	67	34	33	34	20	14	29	12	17
01474400	Kanabha	127	13	114	65	1	64	55	11	44
01474500	Chorbhuj	13	3	10	1	-	1	12	3	9
01474600	Umaj	84	39	45	8	8	-	68	23	45
01474700	Sanpa	316	154	162	16	15	1	260	110	150
01474800	Bodaka	316	25	291	8	2	6	239	20	219
01474900	Kambola	152	98	54	13	9	4	101	56	45
01475000	Karamadi	36	7	29	3	1	2	33	6	27
01475100	Kandari	378	123	255	10	5	5	326	84	242
01475200	Dhanora	76	8	68	-	-	-	27	4	23
01475300	Gandhara	211	39	172	4	4	-	204	34	170
01475400	Ganpatpura	37	3	34	-	-	-	29	2	27
01475500	Vemardi	-	-	-	-	-	-	-	-	-
01475600	Navi Jithardi	-	-	-	-	-	-	-	-	-
01475700	Juni Jitharadi	17	8	9	2	1	1	6	3	3
01475800	Miyagam	256	83	173	15	10	5	120	48	72
01475900	Mangrol	155	19	136	3	3	-	141	13	128
01476000	Dhamanja	111	37	74	11	10	1	96	24	72
01476100	Lakodara	173	34	139	56	5	51	113	27	86
01476200	Vadava	1	-	1	-	-	-	1	-	1
01476300	Bharthana	120	15	105	5	2	3	12	2	10
01476400	Bharthali	20	8	12	3	-	3	13	6	7
01476500	Dhavat	2	1	1	-	-	-	1	1	-
01476600	Kurali	18	4	14	1	-	1	14	1	13
01476700	Vemar	383	163	220	7	5	2	330	138	192
01476800	Kothav	137	25	112	4	-	4	115	17	98
01476900	Kasampur	50	7	43	2	-	2	23	1	22
01477000	Sandarna	-	-	-	-	-	-	-	-	-

PRIMARY CENSUS ABSTRACT

**CENSUS ABSTRACT**

**Karjan**

of Marginal Workers						Non-Workers			Name of Village	Location Code Number
Household Industry Workers			Other Workers							
Persons	Males	Females	Persons	Males	Females	Persons	Males	Females		
50	51	52	53	54	55	56	57	58	2	1
301	57	244	1,986	606	1,380	73,363	28,223	45,140	<b>Karjan (Total)</b>	<b>0011</b>
301	57	244	1,986	606	1,380	73,363	28,223	45,140	<b>Karjan (Rural)</b>	<b>0011</b>
-	-	-	-	-	-	-	-	-	<b>Karjan (Urban)</b>	<b>0011</b>
									<b>Karjan (Rural)</b>	
-	-	-	-	-	-	912	311	601	Virjai	01473000
-	-	-	-	-	-	505	167	338	Abhara	01473100
-	-	-	2	2	-	620	256	364	Sambhoi	01473200
1	-	1	2	2	-	587	254	333	Surwada	01473300
-	-	-	3	3	-	512	201	311	Manpur	01473400
4	-	4	84	19	65	484	220	264	Pingalwada	01473500
-	-	-	29	4	25	113	64	49	Harsunda	01473600
-	-	-	2	2	-	1,217	408	809	Bamangam	01473700
-	-	-	2	1	1	721	234	487	Manglej	01473800
-	-	-	1	-	1	412	207	205	Kherda	01473900
5	-	5	89	33	56	751	339	412	Anastu	01474000
-	-	-	5	3	2	760	299	461	Kurai	01474100
1	-	1	3	3	-	684	230	454	Khandha	01474200
2	2	-	2	-	2	705	308	397	Handod	01474300
-	-	-	7	1	6	728	294	434	Kanabha	01474400
-	-	-	-	-	-	601	211	390	Chorbhuj	01474500
2	2	-	6	6	-	681	223	458	Umaj	01474600
18	13	5	22	16	6	1,230	492	738	Sanpa	01474700
2	-	2	67	3	64	605	283	322	Bodaka	01474800
-	-	-	38	33	5	851	245	606	Kambola	01474900
-	-	-	-	-	-	1,188	353	835	Karamadi	01475000
4	3	1	38	31	7	3,284	1,564	1,720	Kandari	01475100
1	-	1	48	4	44	372	145	227	Dhanora	01475200
-	-	-	3	1	2	933	358	575	Gandhara	01475300
1	1	-	7	-	7	1,009	431	578	Ganpatpura	01475400
-	-	-	-	-	-	591	244	347	Vemardi	01475500
-	-	-	-	-	-	216	82	134	Navi Jithardi	01475600
-	-	-	9	4	5	805	271	534	Juni Jitharadi	01475700
11	3	8	110	22	88	2,980	1,080	1,900	Miyagam	01475800
-	-	-	11	3	8	980	366	614	Mangrol	01475900
1	1	-	3	2	1	476	162	314	Dhamanja	01476000
2	-	2	2	2	-	1,088	388	700	Lakodara	01476100
-	-	-	-	-	-	32	9	23	Vadava	01476200
3	-	3	100	11	89	777	306	471	Bharthana	01476300
-	-	-	4	2	2	327	129	198	Bharthali	01476400
-	-	-	1	-	1	1,336	452	884	Dhavat	01476500
-	-	-	3	3	-	1,062	351	711	Kurali	01476600
3	1	2	43	19	24	1,445	585	860	Vemar	01476700
1	-	1	17	8	9	379	156	223	Kothav	01476800
1	-	1	24	6	18	378	163	215	Kasampur	01476900
-	-	-	-	-	-	340	120	220	Sandarna	01477000

**VILLAGE PRIMARY**  
**C D Block -**

Location Code Number	Name of Village	Area of Village in Hectares	Number of Households	Total Population (Including Institutional and Houseless Population)			Population in the Age-Group 0-6		
				Persons	Males	Females	Persons	Males	Females
1	2	3	4	5	6	7	8	9	10
01477100	Osalam	816.9	386	1,814	943	871	235	130	105
01477200	Dethan	772.6	462	2,134	1,142	992	305	153	152
01477300	Valan	2,339.1	1,611	9,250	4,800	4,450	1,558	795	763
01477400	Mesrad	1,059.1	359	2,116	1,109	1,007	313	162	151
01477500	Mankan	368.0	321	1,766	895	871	242	129	113
01477600	Divi	429.4	137	760	398	362	126	66	60
01477700	Kiya	939.3	242	1,245	628	617	205	98	107
01477800	Atali	714.0	244	1,248	644	604	176	87	89
01477900	Bachar	619.5	245	1,216	625	591	190	97	93
01478000	Choranda	1,218.3	654	3,228	1,688	1,540	394	214	180
01478100	Nishaliya	282.1	116	499	250	249	75	40	35
01478200	Methi	575.1	250	1,055	563	492	103	55	48
01478300	Chhanchhva	559.9	160	787	397	390	133	66	67
01478400	Kala	377.6	205	1,063	569	494	150	78	72
01478500	Urad	450.7	240	1,056	544	512	142	72	70
01478600	Koliyad	907.8	565	2,757	1,445	1,312	423	233	190
01478700	Sansrod	930.9	1,054	5,561	2,786	2,775	785	400	385
01478800	Haldarva	630.6	377	2,191	1,183	1,008	337	170	167
01478900	Mantroj	454.6	175	780	413	367	138	75	63
01479000	Saring	888.6	370	1,850	974	876	207	113	94
01479100	Sanapura	447.3	212	993	515	478	160	84	76
01479200	Saniyad	687.6	267	1,135	599	536	162	79	83
01479300	Sarupur Timbi	337.2	156	632	336	296	86	51	35
01479400	Latipur Timbi	230.0	178	776	400	376	114	55	59
01479500	Kanthariya	403.8	156	760	395	365	107	53	54
01479600	Simli	735.0	411	2,032	1,076	956	309	180	129
01479700	Kothiya	460.9	226	1,018	530	488	128	64	64
01479800	Ranapur	617.9	270	1,200	633	567	88	56	32
01479900	Deroli	393.0	152	707	354	353	87	44	43
01480000	Fatepur	475.9	140	687	355	332	82	40	42
01480100	Samri	264.5	246	1,321	666	655	215	101	114
01480200	Samra	624.9	211	1,081	562	519	131	63	68
01480300	Sherpura	162.7	54	237	114	123	25	11	14
01480400	Karan	457.1	126	659	345	314	84	49	35
01480500	Pachhiyapura	676.4	256	1,221	639	582	125	58	67
01480600	Delvada	283.6	106	479	240	239	72	35	37
01480700	Somaj	160.0	51	218	119	99	21	13	8
01480800	Arjanpura	120.6	79	404	203	201	53	23	30
01480900	Oz	919.3	343	1,629	823	806	209	94	115
01481000	Rarod	687.4	334	1,490	759	731	200	106	94
01481100	Ropa	188.4	146	683	361	322	80	34	46
01481200	Kahona	414.2	146	613	340	273	68	41	27
01481300	Hirjipura	151.8	58	245	126	119	26	14	12
01481400	Bakapur	186.4	20	88	42	46	11	4	7
01481500	Lilod	387.2	204	924	485	439	119	63	56

PRIMARY CENSUS ABSTRACT

**CENSUS ABSTRACT**

**Karjan**

Scheduled Castes Population			Scheduled Tribes Population			Literates			Name of Village
Persons	Males	Females	Persons	Males	Females	Persons	Males	Females	
11	12	13	14	15	16	17	18	19	2
122	63	59	668	354	314	979	612	367	Osalam
170	84	86	428	215	213	1,374	855	519	Dethan
294	148	146	1,270	669	601	5,963	3,370	2,593	Valan
73	37	36	505	273	232	1,280	730	550	Mesrad
82	44	38	382	189	193	1,154	652	502	Mankan
77	42	35	192	102	90	433	259	174	Divi
66	33	33	210	102	108	711	436	275	Kiya
126	65	61	277	139	138	614	387	227	Atali
46	25	21	230	127	103	721	439	282	Bachar
224	121	103	767	401	366	1,872	1,147	725	Choranda
37	21	16	208	99	109	248	147	101	Nishaliya
157	82	75	305	162	143	757	449	308	Methi
48	23	25	385	192	193	386	247	139	Chhanchhva
38	22	16	157	83	74	600	389	211	Kala
69	41	28	387	197	190	664	404	260	Urad
173	91	82	1,221	628	593	1,557	952	605	Koliyad
363	176	187	1,416	715	701	3,512	1,877	1,635	Sansrod
120	59	61	724	376	348	1,296	811	485	Haldarva
66	32	34	401	216	185	385	258	127	Mantroj
209	111	98	558	288	270	1,143	708	435	Saring
37	18	19	462	237	225	435	284	151	Sanapura
102	51	51	550	304	246	703	454	249	Saniyad
4	3	1	295	152	143	405	241	164	Sarupur Timbi
21	11	10	129	66	63	456	292	164	Latipur Timbi
59	30	29	335	173	162	402	251	151	Kanthariya
137	64	73	1,104	606	498	912	528	384	Simli
58	27	31	222	118	104	564	355	209	Kothiya
139	73	66	191	96	95	759	456	303	Ranapur
26	14	12	227	118	109	380	218	162	Deroli
83	43	40	328	164	164	415	253	162	Fatepur
10	6	4	279	152	127	650	410	240	Samri
113	61	52	197	107	90	691	420	271	Samra
4	2	2	147	75	72	123	72	51	Sherpura
24	15	9	258	138	120	345	217	128	Karan
160	86	74	231	109	122	846	501	345	Pachhiyapura
54	30	24	96	45	51	289	174	115	Delvada
9	4	5	62	34	28	143	88	55	Somaj
17	9	8	101	49	52	243	153	90	Arjanpura
107	53	54	627	316	311	859	511	348	Oz
158	78	80	595	306	289	843	485	358	Rarod
70	33	37	331	171	160	409	250	159	Ropa
34	17	17	326	173	153	353	236	117	Kahona
2	1	1	145	74	71	110	69	41	Hirjipura
6	2	4	66	33	33	43	29	14	Bakapur
38	20	18	218	111	107	515	321	194	Lilod

**VILLAGE PRIMARY**  
**C D Block -**

Location Code Number	Name of Village	Illiterates			Total Workers			Main Workers		
		Persons	Males	Females	Persons	Males	Females	Persons	Males	Females
		20	21	22	23	24	25	26	27	28
01477100	Osalam	835	331	504	882	561	321	478	411	67
01477200	Dethan	760	287	473	844	670	174	703	575	128
01477300	Valan	3,287	1,430	1,857	3,083	2,498	585	2,691	2,377	314
01477400	Mesrad	836	379	457	752	604	148	745	603	142
01477500	Mankan	612	243	369	648	496	152	567	472	95
01477600	Divi	327	139	188	240	221	19	228	218	10
01477700	Kiya	534	192	342	551	389	162	500	382	118
01477800	Atali	634	257	377	559	422	137	555	421	134
01477900	Bachar	495	186	309	488	400	88	407	393	14
01478000	Choranda	1,356	541	815	1,435	1,050	385	1,313	1,031	282
01478100	Nishaliya	251	103	148	259	160	99	259	160	99
01478200	Methi	298	114	184	553	360	193	550	358	192
01478300	Chhanchhva	401	150	251	428	251	177	269	234	35
01478400	Kala	463	180	283	668	361	307	354	276	78
01478500	Urad	392	140	252	674	371	303	394	346	48
01478600	Koliyad	1,200	493	707	1,225	864	361	937	782	155
01478700	Sansrod	2,049	909	1,140	1,790	1,428	362	1,588	1,364	224
01478800	Haldarva	895	372	523	1,133	645	488	866	599	267
01478900	Mantroj	395	155	240	388	273	115	257	252	5
01479000	Saring	707	266	441	876	618	258	762	543	219
01479100	Sanapura	558	231	327	507	315	192	313	265	48
01479200	Saniyad	432	145	287	745	380	365	739	374	365
01479300	Sarupur Timbi	227	95	132	433	231	202	239	208	31
01479400	Latipur Timbi	320	108	212	281	227	54	190	172	18
01479500	Kanthariya	358	144	214	410	249	161	317	222	95
01479600	Simli	1,120	548	572	859	629	230	708	598	110
01479700	Kothiya	454	175	279	684	361	323	636	344	292
01479800	Ranapur	441	177	264	650	402	248	645	400	245
01479900	Deroli	327	136	191	421	251	170	388	237	151
01480000	Fatepur	272	102	170	376	240	136	298	225	73
01480100	Samri	671	256	415	771	424	347	440	353	87
01480200	Samra	390	142	248	653	371	282	356	351	5
01480300	Sherpura	114	42	72	124	74	50	116	74	42
01480400	Karan	314	128	186	260	226	34	255	224	31
01480500	Pachhiyapura	375	138	237	578	405	173	505	391	114
01480600	Delvada	190	66	124	267	138	129	220	130	90
01480700	Somaj	75	31	44	126	71	55	114	64	50
01480800	Arjanpura	161	50	111	280	133	147	158	116	42
01480900	Oz	770	312	458	762	540	222	557	519	38
01481000	Rarod	647	274	373	755	477	278	599	458	141
01481100	Ropa	274	111	163	322	231	91	235	214	21
01481200	Kahona	260	104	156	397	240	157	357	232	125
01481300	Hirjipura	135	57	78	140	83	57	140	83	57
01481400	Bakapur	45	13	32	60	31	29	59	30	29
01481500	Lilod	409	164	245	387	301	86	379	294	85

PRIMARY CENSUS ABSTRACT

**CENSUS ABSTRACT**

**Karjan**

Industrial Category of Main Workers												Name of Village
Cultivators			Agricultural Labourers			Household Industry Workers			Other Workers			
Persons	Males	Females	Persons	Males	Females	Persons	Males	Females	Persons	Males	Females	2
29	30	31	32	33	34	35	36	37	38	39	40	
151	150	1	196	147	49	2	2	-	129	112	17	Osalam
176	170	6	222	189	33	6	6	-	299	210	89	Dethan
478	467	11	1,071	849	222	130	120	10	1,012	941	71	Valan
162	156	6	436	326	110	23	22	1	124	99	25	Mesrad
102	102	-	198	133	65	25	24	1	242	213	29	Mankan
64	64	-	139	130	9	-	-	-	25	24	1	Divi
154	143	11	244	170	74	9	6	3	93	63	30	Kiya
181	172	9	326	210	116	4	4	-	44	35	9	Atali
171	171	-	182	169	13	1	1	-	53	52	1	Bachar
275	274	1	789	532	257	6	6	-	243	219	24	Choranda
62	62	-	173	82	91	-	-	-	24	16	8	Nishaliya
121	114	7	390	211	179	2	2	-	37	31	6	Methi
94	90	4	134	107	27	-	-	-	41	37	4	Chhanchhva
149	143	6	195	124	71	-	-	-	10	9	1	Kala
109	108	1	224	183	41	11	11	-	50	44	6	Urad
184	177	7	553	440	113	6	6	-	194	159	35	Koliyad
332	323	9	736	562	174	23	17	6	497	462	35	Sansrod
136	131	5	453	269	184	13	12	1	264	187	77	Haldarva
84	84	-	117	117	-	2	2	-	54	49	5	Mantroj
129	118	11	431	244	187	19	15	4	183	166	17	Saring
55	52	3	167	139	28	-	-	-	91	74	17	Sanapura
99	87	12	263	207	56	1	1	-	376	79	297	Saniyad
88	85	3	115	90	25	5	5	-	31	28	3	Sarupur Timbi
74	72	2	105	91	14	-	-	-	11	9	2	Latipur Timbi
85	75	10	176	108	68	-	-	-	56	39	17	Kanthariya
131	130	1	503	399	104	-	-	-	74	69	5	Simli
105	71	34	449	247	202	7	-	7	75	26	49	Kothiya
160	123	37	415	221	194	3	3	-	67	53	14	Ranapur
96	81	15	201	98	103	-	-	-	91	58	33	Deroli
59	59	-	199	130	69	-	-	-	40	36	4	Fatepur
202	165	37	124	92	32	2	1	1	112	95	17	Samri
199	197	2	139	137	2	2	2	-	16	15	1	Samra
23	23	-	89	47	42	-	-	-	4	4	-	Sherpura
87	85	2	150	124	26	1	1	-	17	14	3	Karan
171	147	24	153	99	54	-	-	-	181	145	36	Pachhiyapura
71	65	6	62	43	19	-	-	-	87	22	65	Delvada
24	23	1	13	8	5	-	-	-	77	33	44	Somaj
76	69	7	65	38	27	2	-	2	15	9	6	Arjanpura
196	196	-	272	243	29	1	1	-	88	79	9	Oz
107	104	3	336	206	130	2	2	-	154	146	8	Rarod
58	58	-	150	130	20	1	1	-	26	25	1	Ropa
89	71	18	197	103	94	-	-	-	71	58	13	Kahona
27	27	-	109	52	57	-	-	-	4	4	-	Hirjipura
13	8	5	46	22	24	-	-	-	-	-	-	Bakapur
68	67	1	247	164	83	1	1	-	63	62	1	Lilod

**VILLAGE PRIMARY**  
**C D Block -**

Location Code Number	Name of Village	Marginal Workers						Industrial Category		
					Cultivators			Agricultural Labourers		
		Persons	Males	Females	Persons	Males	Females	Persons	Males	Females
1	2	41	42	43	44	45	46	47	48	49
01477100	Osalam	404	150	254	11	9	2	309	125	184
01477200	Dethan	141	95	46	-	-	-	10	9	1
01477300	Valan	392	121	271	23	9	14	269	69	200
01477400	Mesrad	7	1	6	-	-	-	6	-	6
01477500	Mankan	81	24	57	-	-	-	58	13	45
01477600	Divi	12	3	9	-	-	-	9	1	8
01477700	Kiya	51	7	44	12	2	10	31	4	27
01477800	Atali	4	1	3	2	-	2	1	-	1
01477900	Bachar	81	7	74	-	-	-	77	6	71
01478000	Choranda	122	19	103	1	-	1	115	16	99
01478100	Nishaliya	-	-	-	-	-	-	-	-	-
01478200	Methi	3	2	1	-	-	-	2	1	1
01478300	Chhanchhva	159	17	142	26	5	21	74	4	70
01478400	Kala	314	85	229	9	9	-	303	75	228
01478500	Urad	280	25	255	35	11	24	160	13	147
01478600	Koliyad	288	82	206	34	20	14	196	43	153
01478700	Sansrod	202	64	138	20	12	8	100	19	81
01478800	Haldarva	267	46	221	3	2	1	138	26	112
01478900	Mantroj	131	21	110	2	1	1	129	20	109
01479000	Saring	114	75	39	6	6	-	67	37	30
01479100	Sanapura	194	50	144	13	10	3	162	29	133
01479200	Saniyad	6	6	-	-	-	-	-	-	-
01479300	Sarupur Timbi	194	23	171	16	7	9	103	12	91
01479400	Latipur Timbi	91	55	36	10	5	5	81	50	31
01479500	Kanthariya	93	27	66	1	1	-	53	18	35
01479600	Simli	151	31	120	5	5	-	140	24	116
01479700	Kothiya	48	17	31	1	-	1	35	14	21
01479800	Ranapur	5	2	3	1	-	1	4	2	2
01479900	Deroli	33	14	19	12	7	5	18	6	12
01480000	Fatepur	78	15	63	6	-	6	61	13	48
01480100	Samri	331	71	260	138	18	120	157	40	117
01480200	Samra	297	20	277	161	7	154	115	9	106
01480300	Sherpura	8	-	8	-	-	-	8	-	8
01480400	Karan	5	2	3	-	-	-	4	2	2
01480500	Pachhiyapura	73	14	59	15	5	10	47	2	45
01480600	Delvada	47	8	39	-	-	-	32	8	24
01480700	Somaj	12	7	5	1	1	-	5	3	2
01480800	Arjanpura	122	17	105	7	2	5	30	12	18
01480900	Oz	205	21	184	20	3	17	172	13	159
01481000	Rarod	156	19	137	73	8	65	9	3	6
01481100	Ropa	87	17	70	8	8	-	72	3	69
01481200	Kahona	40	8	32	5	1	4	33	5	28
01481300	Hirjipura	-	-	-	-	-	-	-	-	-
01481400	Bakapur	1	1	-	-	-	-	-	-	-
01481500	Lilod	8	7	1	-	-	-	-	-	-

PRIMARY CENSUS ABSTRACT

**CENSUS ABSTRACT**  
**Karjan**

of Marginal Workers			Non-Workers			Name of Village	Location Code Number			
Household Industry Workers			Other Workers							
Persons	Males	Females	Persons	Males	Females	Persons	Males	Females		
50	51	52	53	54	55	56	57	58	2	1
1	1	-	83	15	68	932	382	550	Osalam	01477100
-	-	-	131	86	45	1,290	472	818	Dethan	01477200
40	13	27	60	30	30	6,167	2,302	3,865	Valan	01477300
-	-	-	1	1	-	1,364	505	859	Mesrad	01477400
6	4	2	17	7	10	1,118	399	719	Mankan	01477500
-	-	-	3	2	1	520	177	343	Divi	01477600
-	-	-	8	1	7	694	239	455	Kiya	01477700
-	-	-	1	1	-	689	222	467	Atali	01477800
-	-	-	4	1	3	728	225	503	Bachar	01477900
3	2	1	3	1	2	1,793	638	1,155	Choranda	01478000
-	-	-	-	-	-	240	90	150	Nishaliya	01478100
-	-	-	1	1	-	502	203	299	Methi	01478200
-	-	-	59	8	51	359	146	213	Chhanchhva	01478300
-	-	-	2	1	1	395	208	187	Kala	01478400
-	-	-	85	1	84	382	173	209	Urad	01478500
1	1	-	57	18	39	1,532	581	951	Koliyad	01478600
2	-	2	80	33	47	3,771	1,358	2,413	Sansrod	01478700
57	6	51	69	12	57	1,058	538	520	Haldarva	01478800
-	-	-	-	-	-	392	140	252	Mantroj	01478900
2	2	-	39	30	9	974	356	618	Saring	01479000
-	-	-	19	11	8	486	200	286	Sanapura	01479100
-	-	-	6	6	-	390	219	171	Saniyad	01479200
-	-	-	75	4	71	199	105	94	Sarupur Timbi	01479300
-	-	-	-	-	-	495	173	322	Latipur Timbi	01479400
-	-	-	39	8	31	350	146	204	Kanthariya	01479500
-	-	-	6	2	4	1,173	447	726	Simli	01479600
1	-	1	11	3	8	334	169	165	Kothiya	01479700
-	-	-	-	-	-	550	231	319	Ranapur	01479800
-	-	-	3	1	2	286	103	183	Deroli	01479900
-	-	-	11	2	9	311	115	196	Fatepur	01480000
-	-	-	36	13	23	550	242	308	Samri	01480100
7	1	6	14	3	11	428	191	237	Samra	01480200
-	-	-	-	-	-	113	40	73	Sherpura	01480300
1	-	1	-	-	-	399	119	280	Karan	01480400
2	-	2	9	7	2	643	234	409	Pachhiyapura	01480500
-	-	-	15	-	15	212	102	110	Delvada	01480600
-	-	-	6	3	3	92	48	44	Somaj	01480700
49	-	49	36	3	33	124	70	54	Arjanpura	01480800
-	-	-	13	5	8	867	283	584	Oz	01480900
52	-	52	22	8	14	735	282	453	Rarod	01481000
-	-	-	7	6	1	361	130	231	Ropa	01481100
-	-	-	2	2	-	216	100	116	Kahona	01481200
-	-	-	-	-	-	105	43	62	Hirjipura	01481300
-	-	-	1	1	-	28	11	17	Bakapur	01481400
-	-	-	8	7	1	537	184	353	Lilod	01481500



**VILLAGE PRIMARY  
C D Block -**

Location Code Number	Name of Village	Area of Village in Hectares	Number of Households	Total Population (Including Institutional and Houseless Population)			Population in the Age-Group 0-6		
				Persons	Males	Females	Persons	Males	Females
1	2	3	4	5	6	7	8	9	10
01481600	Sayar	807.5	384	2,101	1,080	1,021	349	185	164
01481700	Malod	172.0	79	595	368	227	83	41	42
01481800	Sagdol	499.8	216	1,026	520	506	140	64	76
01481900	Pura	551.9	213	1,080	560	520	164	85	79
01482000	Moti Koral	674.3	578	2,637	1,365	1,272	351	188	163
01482100	Alampura	194.8	164	718	373	345	101	67	34
01482200	Nani Koral	524.3	163	732	387	345	87	50	37

PRIMARY CENSUS ABSTRACT

**CENSUS ABSTRACT**  
**Karjan**

Scheduled Castes Population			Scheduled Tribes Population			Literates			Name of Village
Persons	Males	Females	Persons	Males	Females	Persons	Males	Females	
11	12	13	14	15	16	17	18	19	2
100	50	50	218	112	106	1,197	749	448	Sayar
11	6	5	59	33	26	376	279	97	Malod
70	34	36	448	230	218	523	307	216	Sagdol
35	19	16	494	258	236	576	358	218	Pura
171	91	80	16	10	6	1,452	904	548	Moti Koral
13	3	10	395	205	190	367	202	165	Alampura
74	36	38	353	184	169	363	232	131	Nani Koral

**VILLAGE PRIMARY**  
**C D Block -**

Location Code Number	Name of Village	Illiterates			Total Workers			Main Workers		
		Persons	Males	Females	Persons	Males	Females	Persons	Males	Females
1	2	20	21	22	23	24	25	26	27	28
01481600	Sayar	904	331	573	956	636	320	812	589	223
01481700	Malod	219	89	130	215	161	54	209	160	49
01481800	Sagdol	503	213	290	513	347	166	327	287	40
01481900	Pura	504	202	302	525	357	168	486	354	132
01482000	Moti Koral	1,185	461	724	1,358	827	531	1,009	796	213
01482100	Alampura	351	171	180	322	224	98	214	176	38
01482200	Nani Koral	369	155	214	198	180	18	28	24	4

PRIMARY CENSUS ABSTRACT

**CENSUS ABSTRACT**

**Karjan**

Industrial Category of Main Workers												Name of Village
Cultivators			Agricultural Labourers			Household Industry Workers			Other Workers			
Persons	Males	Females	Persons	Males	Females	Persons	Males	Females	Persons	Males	Females	2
29	30	31	32	33	34	35	36	37	38	39	40	
296	265	31	490	301	189	1	1	-	25	22	3	Sayar
97	96	1	100	52	48	-	-	-	12	12	-	Malod
89	88	1	191	156	35	2	1	1	45	42	3	Sagdol
169	159	10	304	184	120	-	-	-	13	11	2	Pura
245	226	19	413	274	139	8	6	2	343	290	53	Moti Koral
72	72	-	85	76	9	7	6	1	50	22	28	Alampura
-	-	-	-	-	-	3	2	1	25	22	3	Nani Koral

**VILLAGE PRIMARY  
C D Block -**

Location Code Number	Name of Village	Marginal Workers						Industrial Category		
					Cultivators			Agricultural Labourers		
		Persons	Males	Females	Persons	Males	Females	Persons	Males	Females
1	2	41	42	43	44	45	46	47	48	49
01481600	Sayar	144	47	97	5	4	1	139	43	96
01481700	Malod	6	1	5	-	-	-	6	1	5
01481800	Sagdol	186	60	126	12	9	3	170	49	121
01481900	Pura	39	3	36	2	-	2	37	3	34
01482000	Moti Koral	349	31	318	70	2	68	120	22	98
01482100	Alampura	108	48	60	3	2	1	99	43	56
01482200	Nani Koral	170	156	14	16	16	-	152	138	14

PRIMARY CENSUS ABSTRACT

**CENSUS ABSTRACT**  
**Karjan**

of Marginal Workers						Non-Workers			Name of Village	Location Code Number
Household Industry Workers			Other Workers							
Persons	Males	Females	Persons	Males	Females	Persons	Males	Females		
50	51	52	53	54	55	56	57	58	2	1
-	-	-	-	-	-	1,145	444	701	Sayar	01481600
-	-	-	-	-	-	380	207	173	Malod	01481700
-	-	-	4	2	2	513	173	340	Sagdol	01481800
-	-	-	-	-	-	555	203	352	Pura	01481900
14	1	13	145	6	139	1,279	538	741	Moti Koral	01482000
-	-	-	6	3	3	396	149	247	Alampura	01482100
-	-	-	2	2	-	534	207	327	Nani Koral	01482200



**TALUKA / C. D. BLOCK  
SINOR**



## VILLAGE PRIMARY

## C D Block -

Location Code Number	Name of Village	Area of Village in Hectares	Number of Households	Total Population (Including Institutional and Houseless Population)			Population in the Age-Group 0-6		
				Persons	Males	Females	Persons	Males	Females
				5	6	7	8	9	10
<b>0012</b>	<b>Sinor (Total)</b>	<b>29,251.5</b>	<b>15,049</b>	<b>69,094</b>	<b>36,039</b>	<b>33,055</b>	<b>8,277</b>	<b>4,374</b>	<b>3,903</b>
<b>0012</b>	<b>Sinor (Rural)</b>	<b>29,251.5</b>	<b>15,049</b>	<b>69,094</b>	<b>36,039</b>	<b>33,055</b>	<b>8,277</b>	<b>4,374</b>	<b>3,903</b>
<b>0012</b>	<b>Sinor (Urban)</b>	-	-	-	-	-	-	-	-
	<b>Sinor (Rural)</b>								
01482300	Timbarva	1,550.9	557	2,384	1,257	1,127	310	170	140
01482400	Nana Habipura	322.3	169	747	407	340	96	62	34
01482500	Garadi	378.5	224	1,141	589	552	166	88	78
01482600	Sandha	290.3	166	817	405	412	85	50	35
01482700	Damnagar	328.7	118	492	256	236	50	25	25
01482800	Nana Karala	541.3	250	1,135	604	531	129	70	59
01482900	Vaniyad	631.8	175	779	414	365	71	42	29
01483000	Anandi	758.1	400	1,891	971	920	235	123	112
01483100	Puniyad	683.4	369	1,738	886	852	168	87	81
01483200	Bhekhada	201.1	151	681	343	338	92	54	38
01483300	Chhanbhoi	523.9	242	1,043	556	487	120	59	61
01483400	Achisara	732.5	205	916	487	429	117	65	52
01483500	Tarva	522.4	206	991	510	481	166	72	94
01483600	Tinglod	466.7	227	976	504	472	132	71	61
01483700	Bavaliya	630.3	184	884	452	432	109	62	47
01483800	Utraj	676.1	466	2,082	1,081	1,001	238	125	113
01483900	Sadhli	1,132.6	1,328	6,683	3,544	3,139	796	436	360
01484000	Avakhal	1,343.8	859	3,840	2,000	1,840	442	239	203
01484100	Malpur	461.3	263	1,280	645	635	175	94	81
01484200	Segva	452.9	324	1,454	804	650	157	97	60
01484300	Satisana	670.6	219	981	493	488	151	67	84
01484400	Mota Karala	907.5	485	1,931	1,034	897	157	80	77
01484500	Simli	843.9	422	1,855	966	889	242	126	116
01484600	Kukas	779.6	419	1,979	989	990	303	143	160
01484700	Tersa	316.1	168	741	390	351	98	50	48
01484800	Manjrol	920.3	387	1,906	993	913	224	123	101
01484900	Mindhhol	913.2	320	1,559	827	732	181	94	87
01485000	Diver	981.2	273	1,185	625	560	114	64	50
01485100	Surasamal	1,109.3	327	1,610	843	767	192	99	93
01485200	Damapura	454.1	154	703	373	330	85	36	49
01485300	Mota Fofaliya	943.1	583	2,572	1,348	1,224	263	130	133
01485400	Bithali	592.7	271	1,213	609	604	138	74	64
01485500	Dariapura	240.4	67	323	175	148	40	22	18
01485600	Moletha	1,253.2	288	1,304	690	614	170	91	79
01485700	Ambali	481.7	185	773	386	387	88	39	49
01485800	Kanjetha	901.4	196	791	417	374	81	43	38
01485900	Sinor	1,620.0	1,739	8,408	4,329	4,079	993	539	454
01486000	Mandva	467.1	296	1,511	768	743	235	113	122
01486100	Malsar	808.3	577	2,431	1,249	1,182	319	152	167
01486200	Zanzad	842.7	322	1,404	764	640	136	79	57
01486300	Barkal	576.6	468	1,960	1,056	904	213	119	94

PRIMARY CENSUS ABSTRACT

**CENSUS ABSTRACT**

**Sinor**

Scheduled Castes Population			Scheduled Tribes Population			Literates			Name of Village
Persons	Males	Females	Persons	Males	Females	Persons	Males	Females	
11	12	13	14	15	16	17	18	19	2
<b>5,185</b>	<b>2,694</b>	<b>2,491</b>	<b>25,020</b>	<b>13,083</b>	<b>11,937</b>	<b>40,775</b>	<b>24,316</b>	<b>16,459</b>	<b>Sinor (Total)</b>
<b>5,185</b>	<b>2,694</b>	<b>2,491</b>	<b>25,020</b>	<b>13,083</b>	<b>11,937</b>	<b>40,775</b>	<b>24,316</b>	<b>16,459</b>	<b>Sinor (Rural)</b>
-	-	-	-	-	-	-	-	-	<b>Sinor (Urban)</b>
									<b>Sinor (Rural)</b>
213	110	103	1,054	549	505	1,400	834	566	Timbarva
83	44	39	198	102	96	409	261	148	Nana Habipura
27	15	12	244	125	119	617	383	234	Garadi
18	9	9	347	170	177	500	280	220	Sandha
69	35	34	122	66	56	342	207	135	Damnagar
42	22	20	513	276	237	629	398	231	Nana Karala
74	34	40	330	177	153	521	310	211	Vaniyad
177	86	91	839	413	426	1,002	580	422	Anandi
116	65	51	815	412	403	1,080	612	468	Puniyad
32	15	17	391	194	197	340	209	131	Bhekhada
58	28	30	626	337	289	562	340	222	Chhanbhoi
58	29	29	376	205	171	431	266	165	Achisara
59	28	31	703	366	337	444	299	145	Tarva
138	70	68	337	174	163	616	360	256	Tinglod
48	26	22	474	235	239	481	296	185	Bavaliya
171	94	77	627	332	295	1,314	761	553	Utraj
337	178	159	1,625	886	739	4,185	2,465	1,720	Sadhli
348	182	166	1,184	630	554	2,270	1,309	961	Avakhal
68	33	35	601	315	286	676	395	281	Malpur
176	94	82	519	285	234	836	532	304	Segva
143	67	76	424	208	216	494	299	195	Satisana
136	79	57	1,181	639	542	1,138	661	477	Mota Karala
92	43	49	1,020	542	478	1,048	635	413	Simli
109	58	51	612	311	301	1,109	640	469	Kukas
76	41	35	342	176	166	397	248	149	Tersa
202	101	101	408	214	194	1,203	713	490	Manjrol
193	101	92	203	99	104	992	601	391	Mindhol
129	65	64	399	210	189	647	391	256	Diver
170	90	80	311	163	148	965	575	390	Surasamal
15	10	5	303	169	134	412	269	143	Damapura
188	99	89	1,184	624	560	1,449	863	586	Mota Fofaliya
88	44	44	601	305	296	797	443	354	Bithali
6	2	4	213	112	101	179	112	67	Dariapura
113	54	59	670	369	301	746	464	282	Moletha
53	22	31	415	203	212	479	294	185	Ambali
140	80	60	261	132	129	507	301	206	Kanjetha
381	210	171	1,813	921	892	5,301	3,107	2,194	Sinor
146	79	67	249	127	122	832	510	322	Mandva
197	98	99	1,049	535	514	1,403	869	534	Malsar
151	80	71	524	281	243	874	531	343	Zanzad
145	74	71	913	494	419	1,148	693	455	Barkal

## VILLAGE PRIMARY

## C D Block -

Location Code Number	Name of Village	Illiterates			Total Workers			Main Workers		
		Persons	Males	Females	Persons	Males	Females	Persons	Males	Females
		20	21	22	23	24	25	26	27	28
<b>0012</b>	<b>Sinor (Total)</b>	<b>28,319</b>	<b>11,723</b>	<b>16,596</b>	<b>34,803</b>	<b>22,162</b>	<b>12,641</b>	<b>26,381</b>	<b>20,334</b>	<b>6,047</b>
<b>0012</b>	<b>Sinor (Rural)</b>	<b>28,319</b>	<b>11,723</b>	<b>16,596</b>	<b>34,803</b>	<b>22,162</b>	<b>12,641</b>	<b>26,381</b>	<b>20,334</b>	<b>6,047</b>
<b>0012</b>	<b>Sinor (Urban)</b>	-	-	-	-	-	-	-	-	-
	<b>Sinor (Rural)</b>									
01482300	Timbarva	984	423	561	1,354	819	535	1,256	797	459
01482400	Nana Habipura	338	146	192	422	260	162	414	255	159
01482500	Garadi	524	206	318	627	377	250	439	341	98
01482600	Sandha	317	125	192	276	236	40	236	228	8
01482700	Damnagar	150	49	101	337	173	164	138	136	2
01482800	Nana Karala	506	206	300	573	366	207	414	361	53
01482900	Vaniyad	258	104	154	384	252	132	295	226	69
01483000	Anandi	889	391	498	891	610	281	533	475	58
01483100	Puniyad	658	274	384	875	540	335	729	466	263
01483200	Bhekhada	341	134	207	363	213	150	222	197	25
01483300	Chhanbhoi	481	216	265	600	356	244	356	287	69
01483400	Achisara	485	221	264	332	285	47	299	279	20
01483500	Tarva	547	211	336	596	335	261	172	170	2
01483600	Tinglod	360	144	216	572	300	272	547	294	253
01483700	Bavaliya	403	156	247	582	304	278	373	277	96
01483800	Utraj	768	320	448	1,217	652	565	1,114	644	470
01483900	Sadhli	2,498	1,079	1,419	2,769	2,074	695	2,471	1,980	491
01484000	Avakhal	1,570	691	879	1,859	1,262	597	1,708	1,225	483
01484100	Malpur	604	250	354	689	403	286	484	361	123
01484200	Segva	618	272	346	757	533	224	692	510	182
01484300	Satisana	487	194	293	462	296	166	331	283	48
01484400	Mota Karala	793	373	420	984	642	342	792	569	223
01484500	Simli	807	331	476	909	577	332	600	515	85
01484600	Kukas	870	349	521	1,033	612	421	695	554	141
01484700	Tersa	344	142	202	396	243	153	357	226	131
01484800	Manjrol	703	280	423	1,085	576	509	568	494	74
01484900	Mindhol	567	226	341	996	536	460	613	506	107
01485000	Diver	538	234	304	566	404	162	486	392	94
01485100	Surasamal	645	268	377	1,046	584	462	779	544	235
01485200	Damapura	291	104	187	437	235	202	397	235	162
01485300	Mota Fofaliya	1,123	485	638	1,374	895	479	818	692	126
01485400	Bithali	416	166	250	579	376	203	389	351	38
01485500	Dariapura	144	63	81	141	106	35	92	92	-
01485600	Moletha	558	226	332	800	448	352	639	443	196
01485700	Ambali	294	92	202	416	234	182	198	194	4
01485800	Kanjetha	284	116	168	410	286	124	343	265	78
01485900	Sinor	3,107	1,222	1,885	3,457	2,340	1,117	2,426	2,069	357
01486000	Mandva	679	258	421	664	471	193	539	469	70
01486100	Malsar	1,028	380	648	1,174	800	374	1,166	798	368
01486200	Zanzad	530	233	297	835	504	331	591	496	95
01486300	Barkal	812	363	449	964	647	317	670	638	32

PRIMARY CENSUS ABSTRACT

**CENSUS ABSTRACT**

**Sinor**

Industrial Category of Main Workers												Name of Village
Cultivators			Agricultural Labourers			Household Industry Workers			Other Workers			
Persons	Males	Females	Persons	Males	Females	Persons	Males	Females	Persons	Males	Females	2
29	30	31	32	33	34	35	36	37	38	39	40	
<b>6,328</b>	<b>6,181</b>	<b>147</b>	<b>14,580</b>	<b>9,885</b>	<b>4,695</b>	<b>274</b>	<b>245</b>	<b>29</b>	<b>5,199</b>	<b>4,023</b>	<b>1,176</b>	<b>Sinor (Total)</b>
<b>6,328</b>	<b>6,181</b>	<b>147</b>	<b>14,580</b>	<b>9,885</b>	<b>4,695</b>	<b>274</b>	<b>245</b>	<b>29</b>	<b>5,199</b>	<b>4,023</b>	<b>1,176</b>	<b>Sinor (Rural)</b>
-	-	-	-	-	-	-	-	-	-	-	-	<b>Sinor (Urban)</b>
												<b>Sinor (Rural)</b>
189	184	5	837	445	392	6	4	2	224	164	60	Timbarva
62	61	1	327	171	156	3	2	1	22	21	1	Nana Habipura
126	119	7	154	105	49	14	14	-	145	103	42	Garadi
69	69	-	152	144	8	-	-	-	15	15	-	Sandha
105	104	1	25	24	1	-	-	-	8	8	-	Damnagar
156	155	1	213	176	37	4	3	1	41	27	14	Nana Karala
88	88	-	170	113	57	-	-	-	37	25	12	Vaniyad
194	193	1	233	186	47	22	19	3	84	77	7	Anandi
145	143	2	458	242	216	16	15	1	110	66	44	Puniyad
58	58	-	145	123	22	-	-	-	19	16	3	Bhekhada
90	89	1	196	157	39	1	1	-	69	40	29	Chhanbhoi
94	94	-	184	167	17	4	4	-	17	14	3	Achisara
59	58	1	78	77	1	-	-	-	35	35	-	Tarva
100	96	4	293	151	142	2	1	1	152	46	106	Tinglod
81	81	-	215	156	59	-	-	-	77	40	37	Bavaliya
232	230	2	595	332	263	5	4	1	282	78	204	Utraj
351	345	6	1,062	705	357	27	24	3	1,031	906	125	Sadhli
312	308	4	1,072	655	417	2	2	-	322	260	62	Avakhali
129	124	5	292	196	96	5	3	2	58	38	20	Malpur
120	119	1	400	253	147	-	-	-	172	138	34	Segva
97	97	-	180	145	35	2	2	-	52	39	13	Satisana
177	163	14	515	329	186	3	3	-	97	74	23	Mota Karala
187	180	7	308	239	69	4	4	-	101	92	9	Simli
223	215	8	372	250	122	8	6	2	92	83	9	Kukas
58	57	1	200	147	53	-	-	-	99	22	77	Tersa
259	256	3	215	178	37	3	3	-	91	57	34	Manjrol
219	217	2	305	208	97	-	-	-	89	81	8	Mindhool
104	102	2	319	236	83	11	9	2	52	45	7	Diver
193	191	2	556	329	227	-	-	-	30	24	6	Surasamal
62	60	2	316	165	151	-	-	-	19	10	9	Damapura
255	243	12	446	349	97	-	-	-	117	100	17	Mota Fofaliya
141	141	-	220	185	35	1	1	-	27	24	3	Bithali
28	28	-	58	58	-	-	-	-	6	6	-	Dariapura
181	170	11	442	262	180	-	-	-	16	11	5	Moletha
168	165	3	8	8	-	2	2	-	20	19	1	Ambali
137	119	18	197	138	59	-	-	-	9	8	1	Kanjetha
253	248	5	970	745	225	128	118	10	1,075	958	117	Sinor
185	181	4	326	261	65	-	-	-	28	27	1	Mandva
207	200	7	817	477	340	-	-	-	142	121	21	Malsar
185	183	2	364	280	84	1	1	-	41	32	9	Zanzad
249	247	2	345	318	27	-	-	-	76	73	3	Barkal

## VILLAGE PRIMARY

## C D Block -

Location Code Number	Name of Village	Marginal Workers			Industrial Category					
					Cultivators			Agricultural Labourers		
		Persons	Males	Females	Persons	Males	Females	Persons	Males	Females
1	2	41	42	43	44	45	46	47	48	49
<b>0012</b>	<b>Sinor (Total)</b>	<b>8,422</b>	<b>1,828</b>	<b>6,594</b>	<b>804</b>	<b>201</b>	<b>603</b>	<b>6,538</b>	<b>1,410</b>	<b>5,128</b>
<b>0012</b>	<b>Sinor (Rural)</b>	<b>8,422</b>	<b>1,828</b>	<b>6,594</b>	<b>804</b>	<b>201</b>	<b>603</b>	<b>6,538</b>	<b>1,410</b>	<b>5,128</b>
<b>0012</b>	<b>Sinor (Urban)</b>	-	-	-	-	-	-	-	-	-
	<b>Sinor (Rural)</b>									
01482300	Timbarva	98	22	76	-	-	-	32	7	25
01482400	Nana Habipura	8	5	3	2	2	-	5	3	2
01482500	Garadi	188	36	152	1	1	-	145	26	119
01482600	Sandha	40	8	32	-	-	-	39	7	32
01482700	Damnagar	199	37	162	4	2	2	193	35	158
01482800	Nana Karala	159	5	154	45	-	45	96	4	92
01482900	Vaniyad	89	26	63	2	1	1	81	25	56
01483000	Anandi	358	135	223	2	2	-	347	132	215
01483100	Puniyad	146	74	72	22	21	1	99	51	48
01483200	Bhekhada	141	16	125	3	3	-	101	11	90
01483300	Chhanbhoi	244	69	175	21	20	1	146	41	105
01483400	Achisara	33	6	27	1	1	-	32	5	27
01483500	Tarva	424	165	259	-	-	-	314	152	162
01483600	Tinglod	25	6	19	7	3	4	7	1	6
01483700	Bavaliya	209	27	182	1	1	-	208	26	182
01483800	Utraj	103	8	95	10	1	9	65	6	59
01483900	Sadhli	298	94	204	12	6	6	226	51	175
01484000	Avakhal	151	37	114	10	8	2	135	26	109
01484100	Malpur	205	42	163	24	13	11	132	23	109
01484200	Segva	65	23	42	-	-	-	19	4	15
01484300	Satisana	131	13	118	-	-	-	126	12	114
01484400	Mota Karala	192	73	119	45	33	12	138	36	102
01484500	Simli	309	62	247	1	-	1	283	59	224
01484600	Kukas	338	58	280	5	3	2	241	48	193
01484700	Tersa	39	17	22	1	1	-	22	11	11
01484800	Manjrol	517	82	435	1	-	1	404	78	326
01484900	Mindhol	383	30	353	6	1	5	376	28	348
01485000	Diver	80	12	68	1	-	1	76	11	65
01485100	Surasamal	267	40	227	169	24	145	95	14	81
01485200	Damapura	40	-	40	35	-	35	5	-	5
01485300	Mota Fofaliya	556	203	353	59	21	38	492	179	313
01485400	Bithali	190	25	165	27	15	12	160	8	152
01485500	Dariapura	49	14	35	1	1	-	44	10	34
01485600	Moletha	161	5	156	116	-	116	40	-	40
01485700	Ambali	218	40	178	1	1	-	215	37	178
01485800	Kanjetha	67	21	46	39	13	26	28	8	20
01485900	Sinor	1,031	271	760	18	1	17	834	221	613
01486000	Mandva	125	2	123	4	1	3	119	1	118
01486100	Malsar	8	2	6	-	-	-	7	1	6
01486200	Zanzad	244	8	236	78	-	78	158	6	152
01486300	Barkal	294	9	285	30	1	29	253	6	247

PRIMARY CENSUS ABSTRACT

**CENSUS ABSTRACT**

**Sinor**

of Marginal Workers						Non-Workers			Name of Village	Location Code Number
Household Industry Workers			Other Workers							
Persons	Males	Females	Persons	Males	Females	Persons	Males	Females		
50	51	52	53	54	55	56	57	58	2	1
200	20	180	880	197	683	34,291	13,877	20,414	<b>Sinor (Total)</b>	<b>0012</b>
200	20	180	880	197	683	34,291	13,877	20,414	<b>Sinor (Rural)</b>	<b>0012</b>
-	-	-	-	-	-	-	-	-	<b>Sinor (Urban)</b>	<b>0012</b>
									<b>Sinor (Rural)</b>	
-	-	-	66	15	51	1,030	438	592	Timbarva	01482300
-	-	-	1	-	1	325	147	178	Nana Habipura	01482400
1	1	-	41	8	33	514	212	302	Garadi	01482500
-	-	-	1	1	-	541	169	372	Sandha	01482600
1	-	1	1	-	1	155	83	72	Damnagar	01482700
3	-	3	15	1	14	562	238	324	Nana Karala	01482800
-	-	-	6	-	6	395	162	233	Vaniyad	01482900
6	-	6	3	1	2	1,000	361	639	Anandi	01483000
3	1	2	22	1	21	863	346	517	Puniyad	01483100
35	1	34	2	1	1	318	130	188	Bhekhada	01483200
1	-	1	76	8	68	443	200	243	Chhanbhoi	01483300
-	-	-	-	-	-	584	202	382	Achisara	01483400
-	-	-	110	13	97	395	175	220	Tarva	01483500
-	-	-	11	2	9	404	204	200	Tinglod	01483600
-	-	-	-	-	-	302	148	154	Bavaliya	01483700
-	-	-	28	1	27	865	429	436	Utraj	01483800
5	3	2	55	34	21	3,914	1,470	2,444	Sadhli	01483900
-	-	-	6	3	3	1,981	738	1,243	Avakhal	01484000
3	2	1	46	4	42	591	242	349	Malpur	01484100
1	-	1	45	19	26	697	271	426	Segva	01484200
1	-	1	4	1	3	519	197	322	Satisana	01484300
1	-	1	8	4	4	947	392	555	Mota Karala	01484400
5	2	3	20	1	19	946	389	557	Simli	01484500
47	3	44	45	4	41	946	377	569	Kukas	01484600
-	-	-	16	5	11	345	147	198	Tersa	01484700
4	-	4	108	4	104	821	417	404	Manjrol	01484800
-	-	-	1	1	-	563	291	272	Mindhol	01484900
1	-	1	2	1	1	619	221	398	Diver	01485000
-	-	-	3	2	1	564	259	305	Surasamal	01485100
-	-	-	-	-	-	266	138	128	Damapura	01485200
1	1	-	4	2	2	1,198	453	745	Mota Fofaliya	01485300
1	-	1	2	2	-	634	233	401	Bithali	01485400
-	-	-	4	3	1	182	69	113	Dariapura	01485500
-	-	-	5	5	-	504	242	262	Moletha	01485600
-	-	-	2	2	-	357	152	205	Ambali	01485700
-	-	-	-	-	-	381	131	250	Kanjetha	01485800
79	6	73	100	43	57	4,951	1,989	2,962	Sinor	01485900
-	-	-	2	-	2	847	297	550	Mandva	01486000
-	-	-	1	1	-	1,257	449	808	Malsar	01486100
1	-	1	7	2	5	569	260	309	Zanzad	01486200
-	-	-	11	2	9	996	409	587	Barkal	01486300



**URBAN PRIMARY  
CENSUS ABSTRACT**



Location Code Number	Name of Town/ Ward	Area of Town/ Ward in Square Kilometre	Number of Households	Total Population (Including Institutional and Houseless Population)			Population in the Age-Group 0-6		
				Persons	Males	Females	Persons	Males	Females
1	2	3	4	5	6	7	8	9	10
<b>41901000</b>	<b>Nandesari (CT)</b>	<b>7.9</b>	<b>1,553</b>	<b>7,270</b>	<b>3,878</b>	<b>3,392</b>	<b>1,157</b>	<b>669</b>	<b>488</b>
0001	Ward No. 1	N.A.	1,553	7,270	3,878	3,392	1,157	669	488
<b>41902000</b>	<b>Nandesari INA (INA)</b>	<b>2.1</b>	<b>645</b>	<b>2,814</b>	<b>1,511</b>	<b>1,303</b>	<b>464</b>	<b>259</b>	<b>205</b>
0001	Ward No. 1	N.A.	645	2,814	1,511	1,303	464	259	205
<b>41903000</b>	<b>Ranoli (CT)</b>	<b>6.9</b>	<b>2,360</b>	<b>11,057</b>	<b>6,000</b>	<b>5,057</b>	<b>1,493</b>	<b>785</b>	<b>708</b>
0001	Ward No. 1	N.A.	2,360	11,057	6,000	5,057	1,493	785	708
<b>41904000</b>	<b>Petro-Chemical Complex INA (INA)</b>	<b>4.1</b>	<b>1,731</b>	<b>7,338</b>	<b>3,886</b>	<b>3,452</b>	<b>1,077</b>	<b>624</b>	<b>453</b>
0001	Ward No. 1	N.A.	1,061	4,544	2,404	2,140	621	365	256
0002	Ward No. 2	N.A.	496	2,036	1,053	983	396	228	168
0003	Ward No. 3	N.A.	174	758	429	329	60	31	29
<b>41905000</b>	<b>Karachiya (CT)</b>	<b>1.0</b>	<b>1,589</b>	<b>7,736</b>	<b>4,297</b>	<b>3,439</b>	<b>986</b>	<b>540</b>	<b>446</b>
0001	Ward No. 1	N.A.	1,589	7,736	4,297	3,439	986	540	446
<b>41906000</b>	<b>GSFC Complex INA (INA)</b>	<b>3.2</b>	<b>725</b>	<b>3,037</b>	<b>1,585</b>	<b>1,452</b>	<b>504</b>	<b>288</b>	<b>216</b>
0001	Ward No. 1	N.A.	725	3,037	1,585	1,452	504	288	216
<b>41907000</b>	<b>Bajwa (CT)</b>	<b>1.9</b>	<b>1,724</b>	<b>9,192</b>	<b>4,810</b>	<b>4,382</b>	<b>1,153</b>	<b>629</b>	<b>524</b>
0001	Ward No. 1	N.A.	1,724	9,192	4,810	4,382	1,153	629	524
<b>41908000</b>	<b>Jawaharnagar (Gujarat Refinery) (CT)</b>	<b>7.0</b>	<b>1,111</b>	<b>4,667</b>	<b>2,402</b>	<b>2,265</b>	<b>689</b>	<b>360</b>	<b>329</b>
0001	Ward No. 1	N.A.	604	2,608	1,338	1,270	341	170	171
0002	Ward No. 2	N.A.	507	2,059	1,064	995	348	190	158
<b>41909000</b>	<b>Vadodara (M Corp+OG)</b>	<b>173.9</b>	<b>303,130</b>	<b>1,411,228</b>	<b>739,675</b>	<b>671,553</b>	<b>162,928</b>	<b>88,807</b>	<b>74,121</b>
<b>41909000</b>	<b>Vadodara (M Corp.)</b>	<b>108.3</b>	<b>280,873</b>	<b>1,306,227</b>	<b>684,013</b>	<b>622,214</b>	<b>148,034</b>	<b>80,610</b>	<b>67,424</b>
0001	Ward No. 1	N.A.	9,642	47,622	24,533	23,089	4,699	2,561	2,138
0002	Ward No. 2	N.A.	23,292	114,533	59,798	54,735	13,204	7,183	6,021
0003	Ward No. 3	N.A.	19,296	94,763	49,222	45,541	11,812	6,381	5,431
0004	Ward No. 4	N.A.	48,765	217,726	115,315	102,411	26,070	14,305	11,765
0005	Ward No. 5	N.A.	15,541	78,270	41,463	36,807	7,864	4,252	3,612
0006	Ward No. 6	N.A.	42,217	190,720	99,957	90,763	22,255	12,047	10,208
0007	Ward No. 7	N.A.	28,057	131,721	69,809	61,912	14,551	7,821	6,730
0008	Ward No. 8	N.A.	24,308	114,616	59,024	55,592	11,891	6,439	5,452
0009	Ward No. 9	N.A.	35,076	162,146	84,449	77,697	19,622	10,858	8,764
0010	Ward No. 10	N.A.	34,679	154,110	80,443	73,667	16,066	8,763	7,303
	<b>Outgrowth(s)</b>								
0011	Undera (OG) - Ward No.11	4.4	2,492	12,392	6,553	5,839	1,693	955	738
0012	Karodiya (OG) - Ward No.12	2.6	2,367	11,532	6,161	5,371	1,845	992	853
0013	Harni (OG) - Ward No.13	17.5	1,002	4,915	2,615	2,300	662	377	285
0014	Sama (OG) - Ward No.14	6.3	4,424	20,524	10,894	9,630	2,748	1,526	1,222
0015	Sayajipura (OG) - Ward No.15	8.6	1,913	8,604	4,623	3,981	1,285	683	602

PRIMARY CENSUS ABSTRACT  
CENSUS ABSTRACT

Scheduled Castes Population			Scheduled Tribes Population			Literates			Name of Town/ Ward
Persons	Males	Females	Persons	Males	Females	Persons	Males	Females	
11	12	13	14	15	16	17	18	19	2
<b>135</b>	<b>70</b>	<b>65</b>	<b>29</b>	<b>16</b>	<b>13</b>	<b>5,092</b>	<b>3,029</b>	<b>2,063</b>	<b>Nandesari (CT)</b>
135	70	65	29	16	13	5,092	3,029	2,063	Ward No. 1
<b>22</b>	<b>11</b>	<b>11</b>	<b>31</b>	<b>15</b>	<b>16</b>	<b>2,011</b>	<b>1,156</b>	<b>855</b>	<b>Nandesari INA (INA)</b>
22	11	11	31	15	16	2,011	1,156	855	Ward No. 1
<b>1,225</b>	<b>636</b>	<b>589</b>	<b>516</b>	<b>255</b>	<b>261</b>	<b>7,791</b>	<b>4,628</b>	<b>3,163</b>	<b>Ranoli (CT)</b>
1,225	636	589	516	255	261	7,791	4,628	3,163	Ward No. 1
<b>1,008</b>	<b>533</b>	<b>475</b>	<b>916</b>	<b>492</b>	<b>424</b>	<b>5,729</b>	<b>3,158</b>	<b>2,571</b>	<b>Petro-Chemical Complex INA (INA)</b>
738	399	339	611	322	289	3,569	1,964	1,605	Ward No. 1
231	115	116	223	124	99	1,500	801	699	Ward No. 2
39	19	20	82	46	36	660	393	267	Ward No. 3
<b>736</b>	<b>386</b>	<b>350</b>	<b>442</b>	<b>221</b>	<b>221</b>	<b>5,423</b>	<b>3,382</b>	<b>2,041</b>	<b>Karachiya (CT)</b>
736	386	350	442	221	221	5,423	3,382	2,041	Ward No. 1
<b>150</b>	<b>73</b>	<b>77</b>	<b>85</b>	<b>47</b>	<b>38</b>	<b>2,341</b>	<b>1,259</b>	<b>1,082</b>	<b>GSFC Complex INA (INA)</b>
150	73	77	85	47	38	2,341	1,259	1,082	Ward No. 1
<b>1,801</b>	<b>959</b>	<b>842</b>	<b>319</b>	<b>167</b>	<b>152</b>	<b>6,117</b>	<b>3,568</b>	<b>2,549</b>	<b>Bajwa (CT)</b>
1,801	959	842	319	167	152	6,117	3,568	2,549	Ward No. 1
<b>311</b>	<b>159</b>	<b>152</b>	<b>277</b>	<b>150</b>	<b>127</b>	<b>3,693</b>	<b>1,995</b>	<b>1,698</b>	<b>Jawaharnagar (Gujarat Refinery) (CT)</b>
197	102	95	126	71	55	2,067	1,130	937	Ward No. 1
114	57	57	151	79	72	1,626	865	761	Ward No. 2
<b>94,353</b>	<b>49,265</b>	<b>45,088</b>	<b>55,707</b>	<b>29,525</b>	<b>26,182</b>	<b>1,084,280</b>	<b>597,882</b>	<b>486,398</b>	<b>Vadodara (M Corp+OG)</b>
<b>86,315</b>	<b>45,095</b>	<b>41,220</b>	<b>46,778</b>	<b>24,873</b>	<b>21,905</b>	<b>1,014,014</b>	<b>557,051</b>	<b>456,963</b>	<b>Vadodara (M Corp.)</b>
1,512	777	735	87	46	41	38,958	20,779	18,179	Ward No. 1
11,464	5,907	5,557	2,779	1,453	1,326	86,250	47,313	38,937	Ward No. 2
4,089	2,081	2,008	3,336	1,728	1,608	71,061	38,850	32,211	Ward No. 3
12,819	6,743	6,076	10,432	5,558	4,874	167,168	93,235	73,933	Ward No. 4
4,978	2,649	2,329	1,414	850	564	60,979	34,012	26,967	Ward No. 5
9,289	4,853	4,436	6,961	3,718	3,243	147,181	81,521	65,660	Ward No. 6
11,976	6,332	5,644	4,178	2,265	1,913	104,789	58,399	46,390	Ward No. 7
6,497	3,316	3,181	2,665	1,379	1,286	89,629	48,164	41,465	Ward No. 8
13,913	7,353	6,560	9,176	4,788	4,388	122,729	66,871	55,858	Ward No. 9
9,778	5,084	4,694	5,750	3,088	2,662	125,270	67,907	57,363	Ward No. 10
1,204	619	585	645	329	316	8,970	5,136	3,834	<b>Outgrowth(s)</b> Undera (OG) - Ward No.11
1,014	498	516	863	435	428	7,639	4,650	2,989	Karodiya (OG) - Ward No.12
501	257	244	669	350	319	2,994	1,777	1,217	Harni (OG) - Ward No.13
1,278	692	586	1,063	563	500	14,683	8,353	6,330	Sama (OG) - Ward No.14
393	220	173	1,488	760	728	5,638	3,312	2,326	Sayajipura (OG) - Ward No.15

DISTRICT CENSUS HANDBOOK : VADODARA  
URBAN PRIMARY

Location Code Number	Name of Town/ Ward	Illiterates			Total Workers			Main Workers		
		Persons	Males	Females	Persons	Males	Females	Persons	Males	Females
		20	21	22	23	24	25	26	27	28
<b>41901000</b>	<b>Nandesari (CT)</b>	<b>2,178</b>	<b>849</b>	<b>1,329</b>	<b>2,935</b>	<b>2,112</b>	<b>823</b>	<b>2,123</b>	<b>1,954</b>	<b>169</b>
0001	Ward No. 1	2,178	849	1,329	2,935	2,112	823	2,123	1,954	169
<b>41902000</b>	<b>Nandesari INA (INA)</b>	<b>803</b>	<b>355</b>	<b>448</b>	<b>829</b>	<b>782</b>	<b>47</b>	<b>813</b>	<b>776</b>	<b>37</b>
0001	Ward No. 1	803	355	448	829	782	47	813	776	37
<b>41903000</b>	<b>Ranoli (CT)</b>	<b>3,266</b>	<b>1,372</b>	<b>1,894</b>	<b>3,633</b>	<b>3,280</b>	<b>353</b>	<b>3,448</b>	<b>3,194</b>	<b>254</b>
0001	Ward No. 1	3,266	1,372	1,894	3,633	3,280	353	3,448	3,194	254
<b>41904000</b>	<b>Petro-Chemical Complex INA (INA)</b>	<b>1,609</b>	<b>728</b>	<b>881</b>	<b>2,148</b>	<b>1,819</b>	<b>329</b>	<b>2,103</b>	<b>1,801</b>	<b>302</b>
0001	Ward No. 1	975	440	535	1,383	1,110	273	1,344	1,094	250
0002	Ward No. 2	536	252	284	571	517	54	568	517	51
0003	Ward No. 3	98	36	62	194	192	2	191	190	1
<b>41905000</b>	<b>Karachiya (CT)</b>	<b>2,313</b>	<b>915</b>	<b>1,398</b>	<b>2,715</b>	<b>2,455</b>	<b>260</b>	<b>2,433</b>	<b>2,234</b>	<b>199</b>
0001	Ward No. 1	2,313	915	1,398	2,715	2,455	260	2,433	2,234	199
<b>41906000</b>	<b>GSFC Complex INA (INA)</b>	<b>696</b>	<b>326</b>	<b>370</b>	<b>865</b>	<b>810</b>	<b>55</b>	<b>862</b>	<b>808</b>	<b>54</b>
0001	Ward No. 1	696	326	370	865	810	55	862	808	54
<b>41907000</b>	<b>Bajwa (CT)</b>	<b>3,075</b>	<b>1,242</b>	<b>1,833</b>	<b>3,086</b>	<b>2,528</b>	<b>558</b>	<b>2,448</b>	<b>2,294</b>	<b>154</b>
0001	Ward No. 1	3,075	1,242	1,833	3,086	2,528	558	2,448	2,294	154
<b>41908000</b>	<b>Jawaharnagar (Gujarat Refinery) (CT)</b>	<b>974</b>	<b>407</b>	<b>567</b>	<b>1,418</b>	<b>1,214</b>	<b>204</b>	<b>1,334</b>	<b>1,150</b>	<b>184</b>
0001	Ward No. 1	541	208	333	823	663	160	749	603	146
0002	Ward No. 2	433	199	234	595	551	44	585	547	38
<b>41909000</b>	<b>Vadodara (M Corp+OG)</b>	<b>326,948</b>	<b>141,793</b>	<b>185,155</b>	<b>453,557</b>	<b>387,537</b>	<b>66,020</b>	<b>434,968</b>	<b>376,897</b>	<b>58,071</b>
<b>41909000</b>	<b>Vadodara (M Corp.)</b>	<b>292,213</b>	<b>126,962</b>	<b>165,251</b>	<b>418,607</b>	<b>358,095</b>	<b>60,512</b>	<b>403,465</b>	<b>349,376</b>	<b>54,089</b>
0001	Ward No. 1	8,664	3,754	4,910	14,929	13,317	1,612	14,497	13,028	1,469
0002	Ward No. 2	28,283	12,485	15,798	37,160	31,958	5,202	35,901	31,260	4,641
0003	Ward No. 3	23,702	10,372	13,330	30,309	26,484	3,825	28,997	25,850	3,147
0004	Ward No. 4	50,558	22,080	28,478	69,835	60,684	9,151	67,231	59,096	8,135
0005	Ward No. 5	17,291	7,451	9,840	25,307	21,331	3,976	24,582	20,930	3,652
0006	Ward No. 6	43,539	18,436	25,103	62,444	52,720	9,724	60,052	51,277	8,775
0007	Ward No. 7	26,932	11,410	15,522	40,320	34,090	6,230	39,013	33,360	5,653
0008	Ward No. 8	24,987	10,860	14,127	37,093	30,868	6,225	35,349	29,961	5,388
0009	Ward No. 9	39,417	17,578	21,839	52,102	44,539	7,563	50,378	43,611	6,767
0010	Ward No. 10	28,840	12,536	16,304	49,108	42,104	7,004	47,465	41,003	6,462
	<b>Outgrowth(s)</b>									
0011	Undera (OG) - Ward No.11	3,422	1,417	2,005	3,863	3,391	472	3,413	3,169	244
0012	Karodiya (OG) - Ward No.12	3,893	1,511	2,382	3,730	3,188	542	3,135	2,880	255
0013	Harni (OG) - Ward No.13	1,921	838	1,083	1,745	1,418	327	1,464	1,259	205
0014	Sama (OG) - Ward No.14	5,841	2,541	3,300	6,750	5,633	1,117	6,653	5,586	1,067
0015	Sayajipura (OG) - Ward No.15	2,966	1,311	1,655	3,020	2,607	413	2,928	2,561	367

PRIMARY CENSUS ABSTRACT  
CENSUS ABSTRACT

Industrial Category of Main Workers												Name of Town/ Ward
Cultivators			Agricultural Labourers			Household Industry Workers			Other Workers			
Persons	Males	Females	Persons	Males	Females	Persons	Males	Females	Persons	Males	Females	2
29	30	31	32	33	34	35	36	37	38	39	40	
<b>302</b>	<b>209</b>	<b>93</b>	<b>72</b>	<b>50</b>	<b>22</b>	-	-	-	<b>1,749</b>	<b>1,695</b>	<b>54</b>	<b>Nandesari (CT)</b>
302	209	93	72	50	22	-	-	-	1,749	1,695	54	Ward No. 1
<b>1</b>	<b>1</b>	-	<b>14</b>	<b>13</b>	<b>1</b>	<b>13</b>	<b>10</b>	<b>3</b>	<b>785</b>	<b>752</b>	<b>33</b>	<b>Nandesari INA (INA)</b>
1	1	-	14	13	1	13	10	3	785	752	33	Ward No. 1
<b>81</b>	<b>78</b>	<b>3</b>	<b>177</b>	<b>126</b>	<b>51</b>	<b>31</b>	<b>28</b>	<b>3</b>	<b>3,159</b>	<b>2,962</b>	<b>197</b>	<b>Ranoli (CT)</b>
81	78	3	177	126	51	31	28	3	3,159	2,962	197	Ward No. 1
<b>9</b>	<b>6</b>	<b>3</b>	<b>9</b>	<b>9</b>	-	<b>185</b>	<b>5</b>	<b>180</b>	<b>1,900</b>	<b>1,781</b>	<b>119</b>	<b>Petro-Chemical Complex</b>
1	-	1	8	8	-	185	5	180	1,150	1,081	69	<b>INA (INA)</b>
7	5	2	1	1	-	-	-	-	560	511	49	Ward No. 2
1	1	-	-	-	-	-	-	-	190	189	1	Ward No. 3
<b>46</b>	<b>38</b>	<b>8</b>	<b>163</b>	<b>117</b>	<b>46</b>	<b>19</b>	<b>18</b>	<b>1</b>	<b>2,205</b>	<b>2,061</b>	<b>144</b>	<b>Karachiya (CT)</b>
46	38	8	163	117	46	19	18	1	2,205	2,061	144	Ward No. 1
-	-	-	-	-	-	-	-	-	<b>862</b>	<b>808</b>	<b>54</b>	<b>GSFC Complex INA (INA)</b>
-	-	-	-	-	-	-	-	-	862	808	54	Ward No. 1
<b>17</b>	<b>14</b>	<b>3</b>	<b>26</b>	<b>24</b>	<b>2</b>	<b>55</b>	<b>50</b>	<b>5</b>	<b>2,350</b>	<b>2,206</b>	<b>144</b>	<b>Bajwa (CT)</b>
17	14	3	26	24	2	55	50	5	2,350	2,206	144	Ward No. 1
-	-	-	-	-	-	-	-	-	<b>1,334</b>	<b>1,150</b>	<b>184</b>	<b>Jawaharnagar (Gujarat Refinery) (CT)</b>
-	-	-	-	-	-	-	-	-	749	603	146	Ward No. 1
-	-	-	-	-	-	-	-	-	585	547	38	Ward No. 2
<b>1,773</b>	<b>1,627</b>	<b>146</b>	<b>3,435</b>	<b>2,302</b>	<b>1,133</b>	<b>4,406</b>	<b>3,245</b>	<b>1,161</b>	<b>425,354</b>	<b>369,723</b>	<b>55,631</b>	<b>Vadodara (M Corp+OG)</b>
<b>913</b>	<b>803</b>	<b>110</b>	<b>1,724</b>	<b>1,186</b>	<b>538</b>	<b>4,009</b>	<b>2,962</b>	<b>1,047</b>	<b>396,819</b>	<b>344,425</b>	<b>52,394</b>	<b>Vadodara (M Corp.)</b>
23	16	7	2	2	-	205	155	50	14,267	12,855	1,412	Ward No. 1
71	61	10	19	14	5	640	520	120	35,171	30,665	4,506	Ward No. 2
57	51	6	30	19	11	443	292	151	28,467	25,488	2,979	Ward No. 3
244	216	28	961	656	305	502	376	126	65,524	57,848	7,676	Ward No. 4
30	26	4	39	25	14	150	74	76	24,363	20,805	3,558	Ward No. 5
183	159	24	419	270	149	608	457	151	58,842	50,391	8,451	Ward No. 6
129	118	11	39	28	11	328	255	73	38,517	32,959	5,558	Ward No. 7
45	43	2	34	27	7	267	185	82	35,003	29,706	5,297	Ward No. 8
42	34	8	20	18	2	574	405	169	49,742	43,154	6,588	Ward No. 9
89	79	10	161	127	34	292	243	49	46,923	40,554	6,369	Ward No. 10
148	139	9	103	73	30	22	18	4	3,140	2,939	201	<b>Outgrowth(s)</b>
												Undera (OG) - Ward No.11
57	54	3	167	116	51	31	28	3	2,880	2,682	198	Karodiya (OG) - Ward No.12
21	19	2	92	60	32	29	15	14	1,322	1,165	157	Harni (OG) - Ward No.13
29	23	6	184	140	44	76	64	12	6,364	5,359	1,005	Sama (OG) - Ward No.14
40	37	3	32	30	2	25	17	8	2,831	2,477	354	Sayajipura (OG) - Ward No.15

Location Code Number	Name of Town/ Ward	Marginal Workers			Industrial Category					
					Cultivators			Agricultural Labourers		
		Persons	Males	Females	Persons	Males	Females	Persons	Males	Females
1	2	41	42	43	44	45	46	47	48	49
<b>41901000</b>	<b>Nandesari (CT)</b>	<b>812</b>	<b>158</b>	<b>654</b>	<b>93</b>	<b>15</b>	<b>78</b>	<b>372</b>	<b>93</b>	<b>279</b>
0001	Ward No. 1	812	158	654	93	15	78	372	93	279
<b>41902000</b>	<b>Nandesari INA (INA)</b>	<b>16</b>	<b>6</b>	<b>10</b>	-	-	-	-	-	-
0001	Ward No. 1	16	6	10	-	-	-	-	-	-
<b>41903000</b>	<b>Ranoli (CT)</b>	<b>185</b>	<b>86</b>	<b>99</b>	<b>4</b>	<b>2</b>	<b>2</b>	<b>57</b>	<b>19</b>	<b>38</b>
0001	Ward No. 1	185	86	99	4	2	2	57	19	38
<b>41904000</b>	<b>Petro-Chemical Complex INA (INA)</b>	<b>45</b>	<b>18</b>	<b>27</b>	-	-	-	-	-	-
0001	Ward No. 1	39	16	23	-	-	-	-	-	-
0002	Ward No. 2	3	-	3	-	-	-	-	-	-
0003	Ward No. 3	3	2	1	-	-	-	-	-	-
<b>41905000</b>	<b>Karachiya (CT)</b>	<b>282</b>	<b>221</b>	<b>61</b>	<b>12</b>	<b>4</b>	<b>8</b>	<b>79</b>	<b>54</b>	<b>25</b>
0001	Ward No. 1	282	221	61	12	4	8	79	54	25
<b>41906000</b>	<b>GSFC Complex INA (INA)</b>	<b>3</b>	<b>2</b>	<b>1</b>	-	-	-	-	-	-
0001	Ward No. 1	3	2	1	-	-	-	-	-	-
<b>41907000</b>	<b>Bajwa (CT)</b>	<b>638</b>	<b>234</b>	<b>404</b>	<b>2</b>	<b>2</b>	-	<b>10</b>	<b>7</b>	<b>3</b>
0001	Ward No. 1	638	234	404	2	2	-	10	7	3
<b>41908000</b>	<b>Jawaharnagar (Gujarat Refinery) (CT)</b>	<b>84</b>	<b>64</b>	<b>20</b>	-	-	-	<b>3</b>	<b>3</b>	-
0001	Ward No. 1	74	60	14	-	-	-	3	3	-
0002	Ward No. 2	10	4	6	-	-	-	-	-	-
<b>41909000</b>	<b>Vadodara (M Corp+OG)</b>	<b>18,589</b>	<b>10,640</b>	<b>7,949</b>	<b>97</b>	<b>56</b>	<b>41</b>	<b>1,252</b>	<b>649</b>	<b>603</b>
<b>41909000</b>	<b>Vadodara (M Corp.)</b>	<b>15,142</b>	<b>8,719</b>	<b>6,423</b>	<b>72</b>	<b>43</b>	<b>29</b>	<b>475</b>	<b>231</b>	<b>244</b>
0001	Ward No. 1	432	289	143	-	-	-	-	-	-
0002	Ward No. 2	1,259	698	561	1	1	-	3	1	2
0003	Ward No. 3	1,312	634	678	5	2	3	6	1	5
0004	Ward No. 4	2,604	1,588	1,016	6	2	4	146	96	50
0005	Ward No. 5	725	401	324	-	-	-	1	1	-
0006	Ward No. 6	2,392	1,443	949	3	2	1	97	42	55
0007	Ward No. 7	1,307	730	577	38	19	19	63	10	53
0008	Ward No. 8	1,744	907	837	8	8	-	5	1	4
0009	Ward No. 9	1,724	928	796	4	4	-	8	2	6
0010	Ward No. 10	1,643	1,101	542	7	5	2	146	77	69
	<b>Outgrowth(s)</b>									
0011	Undera (OG) - Ward No.11	450	222	228	5	3	2	105	37	68
0012	Karodiya (OG) - Ward No.12	595	308	287	2	2	-	71	40	31
0013	Harni (OG) - Ward No.13	281	159	122	2	1	1	24	11	13
0014	Sama (OG) - Ward No.14	97	47	50	-	-	-	3	2	1
0015	Sayajipura (OG) - Ward No.15	92	46	46	-	-	-	37	11	26

## PRIMARY CENSUS ABSTRACT

## CENSUS ABSTRACT

of Marginal Workers						Non Workers			Name of Town/ Ward	Location Code Number
Household Industry Workers			Other Workers			Persons	Males	Females		
Persons	Males	Females	Persons	Males	Females				Persons	Males
50	51	52	53	54	55	56	57	58		
15	-	15	332	50	282	4,335	1,766	2,569	Nandesari (CT)	41901000
15	-	15	332	50	282	4,335	1,766	2,569	Ward No. 1	0001
3	-	3	13	6	7	1,985	729	1,256	Nandesari INA (INA)	41902000
3	-	3	13	6	7	1,985	729	1,256	Ward No. 1	0001
12	5	7	112	60	52	7,424	2,720	4,704	Ranoli (CT)	41903000
12	5	7	112	60	52	7,424	2,720	4,704	Ward No. 1	0001
1	-	1	44	18	26	5,190	2,067	3,123	Petro-Chemical Complex INA (INA)	41904000
1	-	1	38	16	22	3,161	1,294	1,867	Ward No. 1	0001
-	-	-	3	-	3	1,465	536	929	Ward No. 2	0002
-	-	-	3	2	1	564	237	327	Ward No. 3	0003
5	1	4	186	162	24	5,021	1,842	3,179	Karachiya (CT)	41905000
5	1	4	186	162	24	5,021	1,842	3,179	Ward No. 1	0001
-	-	-	3	2	1	2,172	775	1,397	GSFC Complex INA (INA)	41906000
-	-	-	3	2	1	2,172	775	1,397	Ward No. 1	0001
7	2	5	619	223	396	6,106	2,282	3,824	Bajwa (CT)	41907000
7	2	5	619	223	396	6,106	2,282	3,824	Ward No. 1	0001
9	1	8	72	60	12	3,249	1,188	2,061	Jawaharnagar (Gujarat Refinery) (CT)	41908000
5	1	4	66	56	10	1,785	675	1,110	Ward No. 1	0001
4	-	4	6	4	2	1,464	513	951	Ward No. 2	0002
1,399	339	1,060	15,841	9,596	6,245	957,671	352,138	605,533	Vadodara (M Corp+OG)	41909000
1,237	304	933	13,358	8,141	5,217	887,620	325,918	561,702	Vadodara (M Corp.)	41909000
73	19	54	359	270	89	32,693	11,216	21,477	Ward No. 1	0001
121	39	82	1,134	657	477	77,373	27,840	49,533	Ward No. 2	0002
279	47	232	1,022	584	438	64,454	22,738	41,716	Ward No. 3	0003
177	29	148	2,275	1,461	814	147,891	54,631	93,260	Ward No. 4	0004
77	9	68	647	391	256	52,963	20,132	32,831	Ward No. 5	0005
141	40	101	2,151	1,359	792	128,276	47,237	81,039	Ward No. 6	0006
99	28	71	1,107	673	434	91,401	35,719	55,682	Ward No. 7	0007
51	6	45	1,680	892	788	77,523	28,156	49,367	Ward No. 8	0008
122	28	94	1,590	894	696	110,044	39,910	70,134	Ward No. 9	0009
97	59	38	1,393	960	433	105,002	38,339	66,663	Ward No. 10	0010
14	5	9	326	177	149	8,529	3,162	5,367	Outgrowth(s) Undera (OG) - Ward No.11	0011
9	2	7	513	264	249	7,802	2,973	4,829	Karodiya (OG) - Ward No.12	0012
30	2	28	225	145	80	3,170	1,197	1,973	Harni (OG) - Ward No.13	0013
4	1	3	90	44	46	13,774	5,261	8,513	Sama (OG) - Ward No.14	0014
3	1	2	52	34	18	5,584	2,016	3,568	Sayajipura (OG) - Ward No.15	0015

## URBAN PRIMARY

Location Code Number	Name of Town/ Ward	Area of Town/ Ward in Square Kilometre	Number of Households	Total Population (Including Institutional and Houseless Population)			Population in the Age-Group 0-6		
				Persons	Males	Females	Persons	Males	Females
1	2	3	4	5	6	7	8	9	10
0016	Bapod (OG) - Ward No.16	7.4	2,812	12,910	6,865	6,045	2,156	1,176	980
0017	Kapurai (OG) - Ward No.17	6.2	1,799	8,084	4,213	3,871	1,264	667	597
0018	Kalali (OG) - Ward No.18	4.0	451	2,107	1,112	995	258	138	120
0019	Chhani (OG) - Ward No.19	8.7	4,997	23,933	12,626	11,307	2,983	1,683	1,300
<b>41910000</b>	<b>Tarsali (CT)</b>	<b>6.1</b>	<b>5,887</b>	<b>26,706</b>	<b>14,207</b>	<b>12,499</b>	<b>3,216</b>	<b>1,807</b>	<b>1,409</b>
0001	Ward No. 1	N.A.	2,817	12,539	6,673	5,866	1,674	931	743
0002	Ward No. 2	N.A.	3,070	14,167	7,534	6,633	1,542	876	666
<b>41911000</b>	<b>Vaghodia INA (INA)</b>	<b>3.7</b>	<b>261</b>	<b>961</b>	<b>645</b>	<b>316</b>	<b>100</b>	<b>47</b>	<b>53</b>
0001	Ward No. 1	N.A.	261	961	645	316	100	47	53
<b>41912000</b>	<b>Chhota Udaipur (M)</b>	<b>4.0</b>	<b>4,680</b>	<b>23,211</b>	<b>11,899</b>	<b>11,312</b>	<b>2,820</b>	<b>1,482</b>	<b>1,338</b>
0001	Ward No. 1	N.A.	678	3,415	1,704	1,711	550	284	266
0002	Ward No. 2	N.A.	608	2,634	1,356	1,278	309	171	138
0003	Ward No. 3	N.A.	631	2,824	1,475	1,349	263	147	116
0004	Ward No. 4	N.A.	690	3,586	1,849	1,737	445	225	220
0005	Ward No. 5	N.A.	646	3,391	1,873	1,518	434	239	195
0006	Ward No. 6	N.A.	476	2,228	1,105	1,123	249	140	109
0007	Ward No. 7	N.A.	951	5,133	2,537	2,596	570	276	294
<b>41913000</b>	<b>Bodeli (CT)</b>	<b>3.1</b>	<b>2,062</b>	<b>10,490</b>	<b>5,425</b>	<b>5,065</b>	<b>1,370</b>	<b>757</b>	<b>613</b>
0001	Ward No. 1	N.A.	341	1,652	884	768	216	121	95
0002	Ward No. 2	N.A.	265	1,363	695	668	184	107	77
0003	Ward No. 3	N.A.	246	1,133	603	530	169	94	75
0004	Ward No. 4	N.A.	464	2,319	1,182	1,137	264	140	124
0005	Ward No. 5	N.A.	418	1,995	1,021	974	259	142	117
0006	Ward No. 6	N.A.	328	2,028	1,040	988	278	153	125
<b>41914000</b>	<b>Dabhoi (M)</b>	<b>23.8</b>	<b>10,492</b>	<b>54,952</b>	<b>28,569</b>	<b>26,383</b>	<b>6,414</b>	<b>3,479</b>	<b>2,935</b>
0001	Ward No. 1	N.A.	935	5,270	2,731	2,539	514	296	218
0002	Ward No. 2	N.A.	1,221	6,913	3,579	3,334	787	402	385
0003	Ward No. 3	N.A.	1,270	6,889	3,505	3,384	853	464	389
0004	Ward No. 4	N.A.	1,164	5,436	2,745	2,691	505	264	241
0005	Ward No. 5	N.A.	1,706	9,124	4,772	4,352	1,093	604	489
0006	Ward No. 6	N.A.	4,196	21,320	11,237	10,083	2,662	1,449	1,213
<b>41915000</b>	<b>Padra (M+OG)</b>	<b>7.03</b>	<b>7,315</b>	<b>39,205</b>	<b>20,477</b>	<b>18,728</b>	<b>4,621</b>	<b>2,572</b>	<b>2,049</b>
<b>41915000</b>	<b>Padra (M)</b>	<b>7.0</b>	<b>6,727</b>	<b>35,923</b>	<b>18,779</b>	<b>17,144</b>	<b>4,134</b>	<b>2,313</b>	<b>1,821</b>
0001	Ward No. 1	N.A.	2,488	13,140	6,862	6,278	1,452	821	631
0002	Ward No. 2	N.A.	929	5,553	2,882	2,671	673	371	302
0003	Ward No. 3	N.A.	1,086	5,661	2,934	2,727	530	285	245
0004	Ward No. 4	N.A.	956	5,427	2,811	2,616	677	362	315
0005	Ward No. 5	N.A.	1,268	6,142	3,290	2,852	802	474	328

PRIMARY CENSUS ABSTRACT  
CENSUS ABSTRACT

Scheduled Castes Population			Scheduled Tribes Population			Literates			Name of Town/ Ward
Persons	Males	Females	Persons	Males	Females	Persons	Males	Females	
11	12	13	14	15	16	17	18	19	2
751	393	358	1,789	948	841	7,165	4,302	2,863	Bapod (OG) - Ward No.16
849	428	421	695	377	318	4,945	2,947	1,998	Kapurai (OG) - Ward No.17
220	116	104	264	135	129	1,421	839	582	Kalali (OG) - Ward No.18
1,828	947	881	1,453	755	698	16,811	9,515	7,296	Chhani (OG) - Ward No.19
<b>2,167</b>	<b>1,145</b>	<b>1,022</b>	<b>1,008</b>	<b>546</b>	<b>462</b>	<b>20,918</b>	<b>11,701</b>	<b>9,217</b>	<b>Tarsali (CT)</b>
818	439	379	723	399	324	9,176	5,218	3,958	Ward No. 1
1,349	706	643	285	147	138	11,742	6,483	5,259	Ward No. 2
<b>67</b>	<b>34</b>	<b>33</b>	<b>143</b>	<b>79</b>	<b>64</b>	<b>645</b>	<b>511</b>	<b>134</b>	<b>Vaghodia INA (INA)</b>
67	34	33	143	79	64	645	511	134	Ward No. 1
<b>993</b>	<b>497</b>	<b>496</b>	<b>5,662</b>	<b>2,959</b>	<b>2,703</b>	<b>15,765</b>	<b>8,852</b>	<b>6,913</b>	<b>Chhota Udaipur (M)</b>
42	24	18	775	388	387	2,090	1,157	933	Ward No. 1
142	71	71	705	377	328	2,099	1,140	959	Ward No. 2
20	9	11	637	337	300	2,199	1,239	960	Ward No. 3
22	11	11	542	285	257	2,547	1,466	1,081	Ward No. 4
618	310	308	1,136	676	460	1,621	1,060	561	Ward No. 5
95	46	49	780	350	430	1,474	759	715	Ward No. 6
54	26	28	1,087	546	541	3,735	2,031	1,704	Ward No. 7
<b>356</b>	<b>179</b>	<b>177</b>	<b>1,229</b>	<b>624</b>	<b>605</b>	<b>7,399</b>	<b>4,191</b>	<b>3,208</b>	<b>Bodeli (CT)</b>
103	58	45	444	228	216	921	592	329	Ward No. 1
12	6	6	225	110	115	767	496	271	Ward No. 2
39	17	22	138	72	66	795	460	335	Ward No. 3
4	2	2	152	79	73	1,828	985	843	Ward No. 4
23	12	11	126	59	67	1,569	834	735	Ward No. 5
175	84	91	144	76	68	1,519	824	695	Ward No. 6
<b>2,388</b>	<b>1,238</b>	<b>1,150</b>	<b>9,323</b>	<b>5,012</b>	<b>4,311</b>	<b>36,828</b>	<b>20,921</b>	<b>15,907</b>	<b>Dabhoi (M)</b>
58	34	24	158	76	82	4,153	2,313	1,840	Ward No. 1
50	25	25	888	476	412	4,591	2,652	1,939	Ward No. 2
403	209	194	1,394	717	677	4,507	2,532	1,975	Ward No. 3
33	17	16	626	318	308	4,320	2,275	2,045	Ward No. 4
295	155	140	842	463	379	6,532	3,697	2,835	Ward No. 5
1,549	798	751	5,415	2,962	2,453	12,725	7,452	5,273	Ward No. 6
<b>1,667</b>	<b>861</b>	<b>806</b>	<b>972</b>	<b>515</b>	<b>457</b>	<b>29,354</b>	<b>16,343</b>	<b>13,011</b>	<b>Padra (M+OG)</b>
<b>1,647</b>	<b>851</b>	<b>796</b>	<b>947</b>	<b>503</b>	<b>444</b>	<b>27,291</b>	<b>15,106</b>	<b>12,185</b>	<b>Padra (M)</b>
1,129	580	549	640	338	302	10,059	5,561	4,498	Ward No. 1
118	60	58	-	-	-	4,218	2,331	1,887	Ward No. 2
27	14	13	51	26	25	4,719	2,536	2,183	Ward No. 3
73	38	35	50	29	21	3,765	2,125	1,640	Ward No. 4
300	159	141	206	110	96	4,530	2,553	1,977	Ward No. 5



Location Code Number	Name of Town/ Ward	Illiterates			Total Workers			Main Workers		
		Persons	Males	Females	Persons	Males	Females	Persons	Males	Females
		20	21	22	23	24	25	26	27	28
0016	Bapod (OG) - Ward No.16	5,745	2,563	3,182	4,245	3,538	707	3,970	3,378	592
0017	Kapurai (OG) - Ward No.17	3,139	1,266	1,873	2,700	2,279	421	2,018	1,818	200
0018	Kalali (OG) - Ward No.18	686	273	413	792	646	146	733	612	121
0019	Chhani (OG) - Ward No.19	7,122	3,111	4,011	8,105	6,742	1,363	7,189	6,258	931
<b>41910000</b>	<b>Tarsali (CT)</b>	<b>5,788</b>	<b>2,506</b>	<b>3,282</b>	<b>8,396</b>	<b>7,436</b>	<b>960</b>	<b>7,757</b>	<b>7,144</b>	<b>613</b>
0001	Ward No. 1	3,363	1,455	1,908	4,056	3,505	551	3,594	3,325	269
0002	Ward No. 2	2,425	1,051	1,374	4,340	3,931	409	4,163	3,819	344
<b>41911000</b>	<b>Vaghodia INA (INA)</b>	<b>316</b>	<b>134</b>	<b>182</b>	<b>443</b>	<b>352</b>	<b>91</b>	<b>375</b>	<b>348</b>	<b>27</b>
0001	Ward No. 1	316	134	182	443	352	91	375	348	27
<b>41912000</b>	<b>Chhota Udaipur (M)</b>	<b>7,446</b>	<b>3,047</b>	<b>4,399</b>	<b>6,803</b>	<b>5,723</b>	<b>1,080</b>	<b>6,215</b>	<b>5,446</b>	<b>769</b>
0001	Ward No. 1	1,325	547	778	943	811	132	895	794	101
0002	Ward No. 2	535	216	319	798	652	146	789	645	144
0003	Ward No. 3	625	236	389	933	781	152	834	707	127
0004	Ward No. 4	1,039	383	656	994	887	107	950	850	100
0005	Ward No. 5	1,770	813	957	1,092	821	271	861	764	97
0006	Ward No. 6	754	346	408	643	532	111	590	493	97
0007	Ward No. 7	1,398	506	892	1,400	1,239	161	1,296	1,193	103
<b>41913000</b>	<b>Bodeli (CT)</b>	<b>3,091</b>	<b>1,234</b>	<b>1,857</b>	<b>3,436</b>	<b>2,947</b>	<b>489</b>	<b>3,226</b>	<b>2,822</b>	<b>404</b>
0001	Ward No. 1	731	292	439	674	510	164	621	486	135
0002	Ward No. 2	596	199	397	441	374	67	416	369	47
0003	Ward No. 3	338	143	195	409	344	65	355	308	47
0004	Ward No. 4	491	197	294	683	610	73	658	598	60
0005	Ward No. 5	426	187	239	621	563	58	617	560	57
0006	Ward No. 6	509	216	293	608	546	62	559	501	58
<b>41914000</b>	<b>Dabhoi (M)</b>	<b>18,124</b>	<b>7,648</b>	<b>10,476</b>	<b>18,554</b>	<b>15,084</b>	<b>3,470</b>	<b>16,021</b>	<b>13,853</b>	<b>2,168</b>
0001	Ward No. 1	1,117	418	699	1,727	1,494	233	1,589	1,468	121
0002	Ward No. 2	2,322	927	1,395	2,304	1,960	344	1,871	1,661	210
0003	Ward No. 3	2,382	973	1,409	2,526	2,019	507	2,202	1,894	308
0004	Ward No. 4	1,116	470	646	1,886	1,584	302	1,751	1,565	186
0005	Ward No. 5	2,592	1,075	1,517	3,068	2,395	673	2,609	2,208	401
0006	Ward No. 6	8,595	3,785	4,810	7,043	5,632	1,411	5,999	5,057	942
<b>41915000</b>	<b>Padra (M+OG)</b>	<b>9,851</b>	<b>4,134</b>	<b>5,717</b>	<b>12,939</b>	<b>11,324</b>	<b>1,615</b>	<b>12,309</b>	<b>11,069</b>	<b>1,240</b>
<b>41915000</b>	<b>Padra (M)</b>	<b>8,632</b>	<b>3,673</b>	<b>4,959</b>	<b>11,483</b>	<b>10,306</b>	<b>1,177</b>	<b>10,975</b>	<b>10,074</b>	<b>901</b>
0001	Ward No. 1	3,081	1,301	1,780	4,009	3,630	379	3,872	3,534	338
0002	Ward No. 2	1,335	551	784	1,674	1,570	104	1,652	1,549	103
0003	Ward No. 3	942	398	544	1,823	1,708	115	1,809	1,700	109
0004	Ward No. 4	1,662	686	976	1,788	1,607	181	1,696	1,558	138
0005	Ward No. 5	1,612	737	875	2,189	1,791	398	1,946	1,733	213

PRIMARY CENSUS ABSTRACT  
CENSUS ABSTRACT

Industrial Category of Main Workers												Name of Town/ Ward
Cultivators			Agricultural Labourers			Household Industry Workers			Other Workers			
Persons	Males	Females	Persons	Males	Females	Persons	Males	Females	Persons	Males	Females	2
29	30	31	32	33	34	35	36	37	38	39	40	
1	1	-	16	12	4	24	17	7	3,929	3,348	581	Bapod (OG) - Ward No.16
46	43	3	44	36	8	22	15	7	1,906	1,724	182	Kapurai (OG) - Ward No.17
62	61	1	254	155	99	6	6	-	411	390	21	Kalali (OG) - Ward No.18
456	447	9	819	494	325	162	103	59	5,752	5,214	538	Chhani (OG) - Ward No.19
<b>85</b>	<b>80</b>	<b>5</b>	<b>170</b>	<b>158</b>	<b>12</b>	<b>67</b>	<b>56</b>	<b>11</b>	<b>7,435</b>	<b>6,850</b>	<b>585</b>	<b>Tarsali (CT)</b>
76	73	3	169	157	12	42	35	7	3,307	3,060	247	Ward No. 1
9	7	2	1	1	-	25	21	4	4,128	3,790	338	Ward No. 2
-	-	-	-	-	-	1	-	1	374	348	26	Vaghodia INA (INA)
-	-	-	-	-	-	1	-	1	374	348	26	Ward No. 1
<b>64</b>	<b>60</b>	<b>4</b>	<b>52</b>	<b>33</b>	<b>19</b>	<b>63</b>	<b>51</b>	<b>12</b>	<b>6,036</b>	<b>5,302</b>	<b>734</b>	<b>Chhota Udaipur (M)</b>
3	2	1	18	15	3	3	1	2	871	776	95	Ward No. 1
-	-	-	1	1	-	6	4	2	782	640	142	Ward No. 2
2	2	-	1	1	-	30	28	2	801	676	125	Ward No. 3
1	-	1	6	3	3	4	2	2	939	845	94	Ward No. 4
47	45	2	13	10	3	10	7	3	791	702	89	Ward No. 5
-	-	-	13	3	10	1	1	-	576	489	87	Ward No. 6
11	11	-	-	-	-	9	8	1	1,276	1,174	102	Ward No. 7
<b>99</b>	<b>88</b>	<b>11</b>	<b>105</b>	<b>82</b>	<b>23</b>	<b>62</b>	<b>48</b>	<b>14</b>	<b>2,960</b>	<b>2,604</b>	<b>356</b>	<b>Bodeli (CT)</b>
31	29	2	47	35	12	30	20	10	513	402	111	Ward No. 1
58	50	8	56	45	11	-	-	-	302	274	28	Ward No. 2
-	-	-	2	2	-	5	3	2	348	303	45	Ward No. 3
5	5	-	-	-	-	2	2	-	651	591	60	Ward No. 4
5	4	1	-	-	-	-	-	-	612	556	56	Ward No. 5
-	-	-	-	-	-	25	23	2	534	478	56	Ward No. 6
<b>480</b>	<b>466</b>	<b>14</b>	<b>1,368</b>	<b>936</b>	<b>432</b>	<b>825</b>	<b>550</b>	<b>275</b>	<b>13,348</b>	<b>11,901</b>	<b>1,447</b>	<b>Dabhoi (M)</b>
59	57	2	12	10	2	66	44	22	1,452	1,357	95	Ward No. 1
43	42	1	67	53	14	124	80	44	1,637	1,486	151	Ward No. 2
23	23	-	118	98	20	134	66	68	1,927	1,707	220	Ward No. 3
36	35	1	95	75	20	157	136	21	1,463	1,319	144	Ward No. 4
74	72	2	99	65	34	213	120	93	2,223	1,951	272	Ward No. 5
245	237	8	977	635	342	131	104	27	4,646	4,081	565	Ward No. 6
<b>971</b>	<b>921</b>	<b>50</b>	<b>1,534</b>	<b>1,036</b>	<b>498</b>	<b>445</b>	<b>415</b>	<b>30</b>	<b>9,359</b>	<b>8,697</b>	<b>662</b>	<b>Padra (M+OG)</b>
<b>493</b>	<b>473</b>	<b>20</b>	<b>903</b>	<b>702</b>	<b>201</b>	<b>444</b>	<b>414</b>	<b>30</b>	<b>9,135</b>	<b>8,485</b>	<b>650</b>	<b>Padra (M)</b>
179	177	2	353	262	91	279	257	22	3,061	2,838	223	Ward No. 1
55	54	1	187	141	46	96	96	-	1,314	1,258	56	Ward No. 2
110	106	4	77	59	18	25	23	2	1,597	1,512	85	Ward No. 3
55	54	1	91	78	13	22	19	3	1,528	1,407	121	Ward No. 4
94	82	12	195	162	33	22	19	3	1,635	1,470	165	Ward No. 5

## URBAN PRIMARY

Location Code Number	Name of Town/ Ward	Marginal Workers						Industrial Category		
					Cultivators			Agricultural Labourers		
		Persons	Males	Females	Persons	Males	Females	Persons	Males	Females
1	2	41	42	43	44	45	46	47	48	49
0016	Bapod (OG) - Ward No.16	275	160	115	-	-	-	65	46	19
0017	Kapurai (OG) - Ward No.17	682	461	221	2	-	2	256	153	103
0018	Kalali (OG) - Ward No.18	59	34	25	2	2	-	46	25	21
0019	Chhani (OG) - Ward No.19	916	484	432	12	5	7	170	93	77
<b>41910000</b>	<b>Tarsali (CT)</b>	<b>639</b>	<b>292</b>	<b>347</b>	<b>4</b>	<b>1</b>	<b>3</b>	<b>211</b>	<b>68</b>	<b>143</b>
0001	Ward No. 1	462	180	282	4	1	3	211	68	143
0002	Ward No. 2	177	112	65	-	-	-	-	-	-
<b>41911000</b>	<b>Vaghodia INA (INA)</b>	<b>68</b>	<b>4</b>	<b>64</b>	<b>1</b>	<b>-</b>	<b>1</b>	<b>-</b>	<b>-</b>	<b>-</b>
0001	Ward No. 1	68	4	64	1	-	1	-	-	-
<b>41912000</b>	<b>Chhota Udaipur (M)</b>	<b>588</b>	<b>277</b>	<b>311</b>	<b>2</b>	<b>2</b>	<b>-</b>	<b>97</b>	<b>5</b>	<b>92</b>
0001	Ward No. 1	48	17	31	-	-	-	1	1	-
0002	Ward No. 2	9	7	2	-	-	-	-	-	-
0003	Ward No. 3	99	74	25	-	-	-	-	-	-
0004	Ward No. 4	44	37	7	-	-	-	-	-	-
0005	Ward No. 5	231	57	174	-	-	-	89	3	86
0006	Ward No. 6	53	39	14	-	-	-	7	1	6
0007	Ward No. 7	104	46	58	2	2	-	-	-	-
<b>41913000</b>	<b>Bodeli (CT)</b>	<b>210</b>	<b>125</b>	<b>85</b>	<b>14</b>	<b>-</b>	<b>14</b>	<b>35</b>	<b>14</b>	<b>21</b>
0001	Ward No. 1	53	24	29	1	-	1	31	12	19
0002	Ward No. 2	25	5	20	13	-	13	1	-	1
0003	Ward No. 3	54	36	18	-	-	-	2	1	1
0004	Ward No. 4	25	12	13	-	-	-	-	-	-
0005	Ward No. 5	4	3	1	-	-	-	-	-	-
0006	Ward No. 6	49	45	4	-	-	-	1	1	-
<b>41914000</b>	<b>Dabhoi (M)</b>	<b>2,533</b>	<b>1,231</b>	<b>1,302</b>	<b>18</b>	<b>10</b>	<b>8</b>	<b>557</b>	<b>289</b>	<b>268</b>
0001	Ward No. 1	138	26	112	-	-	-	-	-	-
0002	Ward No. 2	433	299	134	-	-	-	85	50	35
0003	Ward No. 3	324	125	199	-	-	-	26	12	14
0004	Ward No. 4	135	19	116	-	-	-	9	-	9
0005	Ward No. 5	459	187	272	14	7	7	32	12	20
0006	Ward No. 6	1,044	575	469	4	3	1	405	215	190
<b>41915000</b>	<b>Padra (M+OG)</b>	<b>630</b>	<b>255</b>	<b>375</b>	<b>13</b>	<b>12</b>	<b>1</b>	<b>332</b>	<b>58</b>	<b>274</b>
<b>41915000</b>	<b>Padra (M)</b>	<b>508</b>	<b>232</b>	<b>276</b>	<b>12</b>	<b>12</b>	<b>-</b>	<b>216</b>	<b>36</b>	<b>180</b>
0001	Ward No. 1	137	96	41	1	1	-	19	5	14
0002	Ward No. 2	22	21	1	6	6	-	8	8	-
0003	Ward No. 3	14	8	6	-	-	-	2	2	-
0004	Ward No. 4	92	49	43	3	3	-	36	4	32
0005	Ward No. 5	243	58	185	2	2	-	151	17	134

## PRIMARY CENSUS ABSTRACT

## CENSUS ABSTRACT

of Marginal Workers			Non Workers			Name of Town/ Ward	Location Code Number			
Household Industry Workers			Other Workers							
Persons	Males	Females	Persons	Males	Females					
50	51	52	53	54	55	56	57	58	2	1
14	7	7	196	107	89	8,665	3,327	5,338	Bapod (OG) - Ward No.16	0016
14	2	12	410	306	104	5,384	1,934	3,450	Kapurai (OG) - Ward No.17	0017
1	-	1	10	7	3	1,315	466	849	Kalali (OG) - Ward No.18	0018
73	15	58	661	371	290	15,828	5,884	9,944	Chhani (OG) - Ward No.19	0019
<b>11</b>	<b>4</b>	<b>7</b>	<b>413</b>	<b>219</b>	<b>194</b>	<b>18,310</b>	<b>6,771</b>	<b>11,539</b>	<b>Tarsali (CT)</b>	<b>41910000</b>
4	1	3	243	110	133	8,483	3,168	5,315	Ward No. 1	0001
7	3	4	170	109	61	9,827	3,603	6,224	Ward No. 2	0002
<b>14</b>	<b>-</b>	<b>14</b>	<b>53</b>	<b>4</b>	<b>49</b>	<b>518</b>	<b>293</b>	<b>225</b>	<b>Vaghodia INA (INA)</b>	<b>41911000</b>
14	-	14	53	4	49	518	293	225	Ward No. 1	0001
<b>33</b>	<b>5</b>	<b>28</b>	<b>456</b>	<b>265</b>	<b>191</b>	<b>16,408</b>	<b>6,176</b>	<b>10,232</b>	<b>Chhota Udaipur (M)</b>	<b>41912000</b>
-	-	-	47	16	31	2,472	893	1,579	Ward No. 1	0001
-	-	-	9	7	2	1,836	704	1,132	Ward No. 2	0002
9	3	6	90	71	19	1,891	694	1,197	Ward No. 3	0003
-	-	-	44	37	7	2,592	962	1,630	Ward No. 4	0004
20	-	20	122	54	68	2,299	1,052	1,247	Ward No. 5	0005
3	1	2	43	37	6	1,585	573	1,012	Ward No. 6	0006
1	1	-	101	43	58	3,733	1,298	2,435	Ward No. 7	0007
<b>5</b>	<b>2</b>	<b>3</b>	<b>156</b>	<b>109</b>	<b>47</b>	<b>7,054</b>	<b>2,478</b>	<b>4,576</b>	<b>Bodeli (CT)</b>	<b>41913000</b>
4	2	2	17	10	7	978	374	604	Ward No. 1	0001
-	-	-	11	5	6	922	321	601	Ward No. 2	0002
-	-	-	52	35	17	724	259	465	Ward No. 3	0003
1	-	1	24	12	12	1,636	572	1,064	Ward No. 4	0004
-	-	-	4	3	1	1,374	458	916	Ward No. 5	0005
-	-	-	48	44	4	1,420	494	926	Ward No. 6	0006
<b>538</b>	<b>112</b>	<b>426</b>	<b>1,420</b>	<b>820</b>	<b>600</b>	<b>36,398</b>	<b>13,485</b>	<b>22,913</b>	<b>Dabhoi (M)</b>	<b>41914000</b>
71	3	68	67	23	44	3,543	1,237	2,306	Ward No. 1	0001
94	37	57	254	212	42	4,609	1,619	2,990	Ward No. 2	0002
87	5	82	211	108	103	4,363	1,486	2,877	Ward No. 3	0003
19	1	18	107	18	89	3,550	1,161	2,389	Ward No. 4	0004
215	49	166	198	119	79	6,056	2,377	3,679	Ward No. 5	0005
52	17	35	583	340	243	14,277	5,605	8,672	Ward No. 6	0006
<b>31</b>	<b>14</b>	<b>17</b>	<b>254</b>	<b>171</b>	<b>83</b>	<b>26,266</b>	<b>9,153</b>	<b>17,113</b>	<b>Padra (M+OG)</b>	<b>41915000</b>
<b>31</b>	<b>14</b>	<b>17</b>	<b>249</b>	<b>170</b>	<b>79</b>	<b>24,440</b>	<b>8,473</b>	<b>15,967</b>	<b>Padra (M)</b>	<b>41915000</b>
11	9	2	106	81	25	9,131	3,232	5,899	Ward No. 1	0001
-	-	-	8	7	1	3,879	1,312	2,567	Ward No. 2	0002
1	-	1	11	6	5	3,838	1,226	2,612	Ward No. 3	0003
9	1	8	44	41	3	3,639	1,204	2,435	Ward No. 4	0004
10	4	6	80	35	45	3,953	1,499	2,454	Ward No. 5	0005

DISTRICT CENSUS HANDBOOK : VADODARA  
**URBAN PRIMARY**

Location Code Number	Name of Town/ Ward	Area of Town/ Ward in Square Kilometre	Number of Households	Total Population (Including Institutional and Houseless Population)			Population in the Age-Group 0-6		
				Persons	Males	Females	Persons	Males	Females
1	2	3	4	5	6	7	8	9	10
<b>Outgrowth(s)</b>									
0006	Padra (OG) - Ward No.6	0.03	588	3,282	1,698	1,584	487	259	228
<b>41916000</b>	<b>Karjan (M)</b>	<b>15.7</b>	<b>5,487</b>	<b>26,358</b>	<b>13,764</b>	<b>12,594</b>	<b>3,419</b>	<b>1,809</b>	<b>1,610</b>
0001	Ward No. 1	N.A.	951	4,658	2,426	2,232	704	366	338
0002	Ward No. 2	N.A.	1,228	5,877	3,079	2,798	703	399	304
0003	Ward No. 3	N.A.	778	3,568	1,874	1,694	495	244	251
0004	Ward No. 4	N.A.	642	3,034	1,582	1,452	338	184	154
0005	Ward No. 5	N.A.	473	2,306	1,179	1,127	288	145	143
0006	Ward No. 6	N.A.	663	3,265	1,722	1,543	373	202	171
0007	Ward No. 7	N.A.	752	3,650	1,902	1,748	518	269	249

**N.A.** = Not Available

PRIMARY CENSUS ABSTRACT

**CENSUS ABSTRACT**

Scheduled Castes Population			Scheduled Tribes Population			Literates			Name of Town/ Ward
Persons	Males	Females	Persons	Males	Females	Persons	Males	Females	
11	12	13	14	15	16	17	18	19	2
20	10	10	25	12	13	2,063	1,237	826	<b>Outgrowth(s)</b> Padra (OG) - Ward No.6
<b>2,610</b>	<b>1,354</b>	<b>1,256</b>	<b>2,449</b>	<b>1,260</b>	<b>1,189</b>	<b>18,075</b>	<b>10,308</b>	<b>7,767</b>	<b>Karjan (M)</b>
240	131	109	644	316	328	2,745	1,655	1,090	Ward No. 1
44	20	24	240	117	123	4,640	2,515	2,125	Ward No. 2
1,458	745	713	668	357	311	1,948	1,223	725	Ward No. 3
527	283	244	47	28	19	2,391	1,322	1,069	Ward No. 4
93	46	47	118	60	58	1,766	960	806	Ward No. 5
138	70	68	144	81	63	2,515	1,411	1,104	Ward No. 6
110	59	51	588	301	287	2,070	1,222	848	Ward No. 7

DISTRICT CENSUS HANDBOOK : VADODARA  
**URBAN PRIMARY**

Location Code Number	Name of Town/ Ward	Illiterates			Total Workers			Main Workers		
		Persons	Males	Females	Persons	Males	Females	Persons	Males	Females
		20	21	22	23	24	25	26	27	28
	<b>Outgrowth(s)</b>									
0006	Padra (OG) - Ward No.6	1,219	461	758	1,456	1,018	438	1,334	995	339
<b>41916000</b>	<b>Karjan (M)</b>	<b>8,283</b>	<b>3,456</b>	<b>4,827</b>	<b>8,629</b>	<b>7,363</b>	<b>1,266</b>	<b>7,823</b>	<b>6,873</b>	<b>950</b>
0001	Ward No. 1	1,913	771	1,142	1,563	1,253	310	1,344	1,146	198
0002	Ward No. 2	1,237	564	673	1,688	1,560	128	1,622	1,504	118
0003	Ward No. 3	1,620	651	969	1,199	957	242	1,044	854	190
0004	Ward No. 4	643	260	383	979	886	93	912	855	57
0005	Ward No. 5	540	219	321	763	666	97	705	631	74
0006	Ward No. 6	750	311	439	1,010	913	97	897	840	57
0007	Ward No. 7	1,580	680	900	1,427	1,128	299	1,299	1,043	256

PRIMARY CENSUS ABSTRACT

CENSUS ABSTRACT

Industrial Category of Main Workers												Name of Town/ Ward
Cultivators			Agricultural Labourers			Household Industry Workers			Other Workers			
Persons	Males	Females	Persons	Males	Females	Persons	Males	Females	Persons	Males	Females	2
29	30	31	32	33	34	35	36	37	38	39	40	
478	448	30	631	334	297	1	1	-	224	212	12	<b>Outgrowth(s)</b> Padra (OG) - Ward No.6
<b>174</b>	<b>169</b>	<b>5</b>	<b>766</b>	<b>482</b>	<b>284</b>	<b>119</b>	<b>105</b>	<b>14</b>	<b>6,764</b>	<b>6,117</b>	<b>647</b>	<b>Karjan (M)</b>
8	7	1	119	79	40	16	15	1	1,201	1,045	156	Ward No. 1
48	48	-	111	93	18	7	7	-	1,456	1,356	100	Ward No. 2
8	7	1	217	124	93	12	10	2	807	713	94	Ward No. 3
63	61	2	19	16	3	3	-	3	827	778	49	Ward No. 4
16	16	-	9	8	1	37	34	3	643	573	70	Ward No. 5
17	17	-	6	6	-	7	7	-	867	810	57	Ward No. 6
14	13	1	285	156	129	37	32	5	963	842	121	Ward No. 7



**URBAN PRIMARY**

Location Code Number	Name of Town/ Ward	Marginal Workers			Industrial Category					
					Cultivators			Agricultural Labourers		
		Persons	Males	Females	Persons	Males	Females	Persons	Males	Females
1	2	41	42	43	44	45	46	47	48	49
	<b>Outgrowth(s)</b>									
0006	Padra (OG) - Ward No.6	122	23	99	1	-	1	116	22	94
<b>41916000</b>	<b>Karjan (M)</b>	<b>806</b>	<b>490</b>	<b>316</b>	<b>2</b>	<b>2</b>	<b>-</b>	<b>141</b>	<b>65</b>	<b>76</b>
0001	Ward No. 1	219	107	112	1	1	-	62	28	34
0002	Ward No. 2	66	56	10	-	-	-	1	-	1
0003	Ward No. 3	155	103	52	-	-	-	18	12	6
0004	Ward No. 4	67	31	36	-	-	-	38	20	18
0005	Ward No. 5	58	35	23	-	-	-	2	2	-
0006	Ward No. 6	113	73	40	-	-	-	5	-	5
0007	Ward No. 7	128	85	43	1	1	-	15	3	12

PRIMARY CENSUS ABSTRACT

**CENSUS ABSTRACT**

of Marginal Workers						Non Workers			Name of Town/ Ward	Location Code Number
Household Industry Workers			Other Workers							
Persons	Males	Females	Persons	Males	Females	Persons	Males	Females		
50	51	52	53	54	55	56	57	58	2	1
-	-	-	5	1	4	1,826	680	1,146	<b>Outgrowth(s)</b>	
									Padra (OG) - Ward No.6	0006
<b>30</b>	<b>10</b>	<b>20</b>	<b>633</b>	<b>413</b>	<b>220</b>	<b>17,729</b>	<b>6,401</b>	<b>11,328</b>	<b>Karjan (M)</b>	
4	1	3	152	77	75	3,095	1,173	1,922	Ward No. 1	0001
3	1	2	62	55	7	4,189	1,519	2,670	Ward No. 2	0002
6	3	3	131	88	43	2,369	917	1,452	Ward No. 3	0003
8	4	4	21	7	14	2,055	696	1,359	Ward No. 4	0004
1	1	-	55	32	23	1,543	513	1,030	Ward No. 5	0005
7	-	7	101	73	28	2,255	809	1,446	Ward No. 6	0006
1	-	1	111	81	30	2,223	774	1,449	Ward No. 7	0007



# **ANNEXURE**



**ANNEXURE – I**

**NUMBER OF VILLAGES UNDER EACH GRAM PANCHAYAT**

As per 2001 Census the following statement shows talukawise list of villages in each Gram Panchayat in Vadodara district:-

**Village covered under each Gram Panchayat in Savli Taluka**

Sl.No.	Name of Gram Panchayat	Name of Villages Covered	Number of Villages Covered	
1	2	3	4	
1	Adalwada	1 Adalwada	1	
2	Ajabpura	1 Ajabpura	1	
3	Alindra	{ 1 Alindra	2	
4				2 Zumkal
5	Amarapura	1 Amarapura	1	
6	Anjesar	1 Anjesar	1	
7	Bahidhara Alias Natvarnagar	1 Bahidhara Alias Natvarnagar	1	
8	Bautha	1 Bautha	1	
9	Bhadarva	1 Bhadarva	1	
10	Chandranagar	1 Chandranagar	1	
11	Charanpura	1 Charanpura	1	
12	Chhalier	{ 1 Chhalier	3	
13				2 Kalyan Patelnu Muvadu
14				3 Raipura Chhatrapura
15	Desar	1 Desar	1	
16	Dhanora	1 Dhanora	1	
17	Dhantej	{ 1 Dhantej	2	
18				2 Ankaliya
19	Dungrapura	{ 1 Dungrapura	3	
20				2 Dipapura
21				3 Narpura
22	Gangadiya	1 Gangadiya	1	
23	Gangadiyapura	{ 1 Gangadiyapura	2	
24				2 Dungripura (Shihora)
25	Garadhiya	1 Garadhiya	1	
26	Ghantiyal	1 Ghantiyal	1	
27	Gothada	1 Gothada	1	
28	Gutardi	1 Gutardi	1	
29	Haripura	1 Haripura	1	
30	Himmatpura	1 Himmatpura	4	
31		{ 2 Dungripura		
32				3 Tansiya
33				4 Waghapura
34	Indrad	1 Indrad	1	
35	Intvad	1 Intvad	1	
36	Jambu Goral	1 Jambu Goral	1	
37	Javla	1 Javla	1	
38	Jesar Gopari	1 Jesar Gopari	1	
39	Kadachhala	1 Kadachhala	1	

Sl.No.	Name of Gram Panchayat	Name of Villages Covered	Number of Villages Covered
1	2	3	4
40	Kamalपुरा	1 Kamalपुरा	1
41	Kambola	1 Kambola	1
42	Kanoda	1 Kanoda	1
43	Karachiya	1 Karachiya	1
44	Khakhariya	1 Khakhariya	1
45	Khokhar	1 Khokhar	1
46	Kunpad	1 Kunpad	1
47	Lachhanपुरा	{ 1 Lachhanपुरा	3
48		2 Rupankui	
49		3 Kalupura	
50	Lamdapura	1 Lamdapura	1
51	Lasundra	1 Lasundra	1
52	Latva	{ 1 Latva	3
53		2 Bhila	
54		3 Vaghanu Muvadu	
55	Limdi	{ 1 Limdi	3
56		2 Andrakhiya	
57		3 Ghanta	
58	Lotna	1 Lotna	1
59	Mahapura	1 Mahapura	1
60	Mal Ankaliya	1 Mal Ankaliya	1
61	Manjusar	1 Manjusar	1
62	Mevaliapura	1 Mevaliapura	1
63	Mevli	1 Mevli	1
64	Moksi	1 Moksi	1
65	Moti Bhadol	1 Moti Bhadol	1
66	Moti Varnoli	1 Moti Varnoli	1
67	Motipura	1 Motipura	1
68	Mudhela	{ 1 Mudhela	2
69		2 Singaniya	
70	Muval	1 Muval	1
71	Namisara	1 Namisara	1
72	Nani Bhadol	1 Nani Bhadol	1
73	Nani Varnoli	{ 1 Nani Varnoli	3
74		2 Manekla	
75		3 Nani Varnoli (Vanto)	
76	Nhara	1 Nhara	1
77	Pandu	1 Pandu	1
78	Parthampura (Bhadarva)	{ 1 Parthampura (Bhadarva)	3
79		2 Jalampura	
80		3 Khandi	
81	Parthampura (Shihora)	1 Parthampura (Shihora)	1
82	Pasva	1 Pasva	1
83	Pilol	1 Pilol	1
84	Poicha (Kanoda)	1 Poicha (Kanoda)	1
85	Poicha (Raniya)	1 Poicha (Raniya)	1
86	Pratapnagar	1 Pratapnagar	1

## ANNEXURE

Sl.No.	Name of Gram Panchayat	Name of Villages Covered	Number of Villages Covered
1	2	3	4
87	Pratappura	1 Pratappura	3
88		2 Gorsan	
89		3 Rajpur	
90	Rajupura	1 Rajupura	5
91		2 Dolatpura	
92		3 Pipalchhat	
93		4 Pipalchhat Vanto	
94		5 Rampuri-Narpuri	
95	Ranchhodpura	1 Ranchhodpura	1
96	Ranipura	1 Ranipura	1
97	Ranipura (Samlaya)	1 Ranipura (Samlaya)	1
98	Raniya	1 Raniya	1
99	Rasawadi	1 Rasawadi	1
100	Rasulpur	1 Rasulpur	1
101	Sadra	1 Sadra	1
102	Samlaya	1 Samlaya	1
103	Sandhasal	1 Sandhasal	1
104	Sanpiya	1 Sanpiya	4
105		2 Kaslapura	
106		3 Mokampura	
107		4 Vansiya	
108	Sardarpura	1 Sardarpura	1
109	Savli	1 Savli	1
110	Sherpura	1 Sherpura	1
111	Shihora	1 Shihora	1
112	Subhelav	1 Subhelav	2
113		2 Paldi	
114	Tulsigam	1 Tulsigam	1
115	Tulsipura	1 Tulsipura	1
116	Tundav	1 Tundav	1
117	Udalpur	1 Udalpur	1
118	Vachchhesar	1 Vachchhesar	1
119	Vadadala	1 Vadadala	1
120	Vadiya	1 Vadiya	1
121	Vadiya (Pandu)	1 Vadiya (Pandu)	1
122	Vaktapura	1 Vaktapura	1
123	Valavav	1 Valavav	1
124	Vankaneda	1 Vankaneda	3
125		2 Ghemalpura	
126		3 Limdinu Muvadu	
127	Varsada	1 Varsada	1
128	Vasanpura	1 Vasanpura	1
129	Vav	1 Vav	1
130	Veypur	1 Veypur	1
131	Vemar	1 Vemar	1
132	Vitoj	1 Vitoj	4
133		2 Gokalpura Ganeshpura	
134		3 Gulabpura (Shihora)	
135		4 Samantpura	
136	Wankaner	1 Wankaner	1
137	Zumkha	1 Zumkha	1



## Village covered under each Gram Panchayat in Vadodara Taluka

Sl.No.	Name of Gram Panchayat	Name of Villages Covered	Number of Villages Covered
1	2	3	4
1	Ajod	1 Ajod	1
2	Alhadpura	1 Alhadpura	1
3	Amaliyara	1 Amaliyara	1
4	Ampad	1 Ampad	1
5	Anagadh	1 Anagadh	1
6	Ankhi	1 Ankhi	2
7		2 Fajalpur (Ankhi)	
8	Ankhol	1 Ankhol	1
9	Ankodiya	1 Ankodiya	1
10	Asoj	1 Asoj	1
11	Bhayli	1 Bhayli	1
12	Bil	1 Bil	1
13	Chapad	1 Chapad	1
14	Chikhodara	1 Chikhodara	2
15		2 Vora Gamdi	
16	Dasharath	1 Dasharath	1
17	Dena	1 Dena	1
18	Dhaniyavi	{ 1 Dhaniyavi	2
19		{ 2 Hansajipura	
20	Dhanora	1 Dhanora	1
21	Diwalipura	1 Diwalipura	1
22	Dodka	1 Dodka	1
23	Dumad	1 Dumad	1
24	Fajalpur (Sanka)	1 Fajalpur (Sankarda)	1
25	Gokalpura	1 Gokalpura	1
26	Gorva	1 Gorva	1
27	Gosindra	1 Gosindra	1
28	Hetampura	1 Hetampura	1
29	Hinglot	1 Hinglot	1
30	Itola	1 Itola	1
31	Kajapur	{ 1 Kajapur	4
32		{ 2 Dolatpura	
33		{ 3 Rasulpur	
34		{ 4 Untiya (Kajapur)	
35	Karali	1 Karali	1
36	Kashipura	1 Kashipura	1
37	Kelanpur	{ 1 Kelanpur	3
38		{ 2 Navapura	
39		{ 3 Sultanpura	
40	Khalipur	1 Khalipur	1
41	Khanpur	1 Khanpur	1
42	Khatamba	1 Khatamba	1
43	Kotali	1 Kotali	1
44	Kotna	1 Kotna	1
45	Koyli	1 Koyli	1

## ANNEXURE

Sl.No.	Name of Gram Panchayat	Name of Villages Covered	Number of Villages Covered	
1	2	3	4	
46	Mahapura	1 Mahapura	1	
47	Maretha	{ 1 Maretha	2	
48				2 Mujar Gamdi
49	Mastupur Gamdi	1 Mastupur Gamdi	2	
50		2 Kandkoi		
51	Meghakui	1 Meghakui	1	
52	Padmala	1 Padmala	1	
53	Patarveni	1 Patarveni	1	
54	Por	1 Por	1	
55	Rabhipura	{ 1 Rabhipura	2	
56				2 Alamgir
57	Raghavpura	1 Raghavpura	1	
58	Raman Gamdi	1 Raman Gamdi	1	
59	Ramnath	1 Ramnath	1	
60	Ratanpur	1 Ratanpur	1	
61	Rayaka	1 Rayaka	1	
62	Raypura	1 Raypura	1	
63	Runvad	1 Runvad	1	
64	Salad	1 Salad	1	
65	Samaspura	1 Samaspura	1	
66	Samiyala	1 Samiyala	1	
67	Samsabad	1 Samsabad	1	
68	Sankarda	1 Sankarda	1	
69	Sarar	1 Sarar	1	
70	Sevasi	1 Sevasi	1	
71	Shahpura	{ 1 Shahpura	3	
72				2 Ajitpura
73				3 Hansapura
74	Shankarpura	{ 1 Shankarpura	2	
75				2 Jobantekri
76	Sherkhi	1 Sherkhi	1	
77	Sindhrot	1 Sindhrot	1	
78	Sisva	1 Sisva	1	
79	Sokhda	1 Sokhda	1	
80	Sukhlipur	1 Sukhlipur	1	
81	Sundarpura	1 Sundarpura	1	
82	Talsat	1 Talsat	1	
83	Tatarpura	1 Tatarpura	1	
84	Untiya (Medhad)	1 Untiya (Medhad)	1	
85	Vadadla	1 Vadadla	1	
86	Vadsala	1 Vadsala	1	
87	Varnama	{ 1 Varnama	2	
88				2 Fatepura
89	Vasna-Kotariya	1 Vasna-Kotariya	1	
90	Vemali	1 Vemali	1	
91	Virod	1 Virod	1	

## Village covered under each Gram Panchayat in Vaghodia Taluka

Sl.No.	Name of Gram Panchayat	Name of Villages Covered	Number of Villages Covered
1	2	3	4
1	Abhrampura	1 Abhrampura	1
2	Adiran	1 Adiran	1
3	Alva	{ 1 Alva	2
4		{ 2 Bhadol Khurd	
5	Ambali	{ 1 Ambali	2
6		{ 2 Chandpur	
7	Amodar	1 Amodar	1
8	Antoli	1 Antoli	1
9	Asoj	1 Asoj	1
10	Bakrol	{ 1 Bakrol	2
11		{ 2 Shripore Timbi	
12	Bhaniyara	{ 1 Bhaniyara	2
13		{ 2 Bhaupura	
14	Bodidra	{ 1 Bodidra	2
15		{ 2 Hansapura	
16	Chipad	{ 1 Chipad	2
17		{ 2 Navi Jambuvai	
18	Dankheda	1 Dankheda	1
19	Falod	1 Falod	1
20	Gajadra	1 Gajadra	1
21	Ganeshpura	{ 1 Ganeshpura	2
22		{ 2 Amreshwar	
23	Ghodadra	1 Ghodadra	1
24	Goraj	1 Goraj	1
25	Gutal	1 Gutal	1
26	Hamirpuri	1 Hamirpuri	1
27	Hanumanpura	1 Hanumanpura	1
28	Intoli	1 Intoli	1
29	Jambuwada	1 Jambuwada	1
30	Jarod	1 Jarod	1
31	Jesangpura	{ 1 Jesangpura	2
32		{ 2 Sikandarpura	
33	Juna Rampura	{ 1 Juna Rampura	2
34		{ 2 Nava Rampura	
35	Kamrol	1 Kamrol	1
36	Karamliya Pura	1 Karamliya Pura	1
37	Karmasiya Kheda	1 Karmasiya Kheda	1
38	Khandha	1 Khandha	1
39	Khervadi	1 Khervadi	1
40	Kotambi	1 Kotambi	1
41	Kumetha	1 Kumetha	1
42	Lilora	1 Lilora	1
43	Limda	{ 1 Limda	2
44		{ 2 Dattapura	
45	Madheli	1 Madheli	1

## ANNEXURE

Sl.No.	Name of Gram Panchayat	Name of Villages Covered	Number of Villages Covered	
1	2	3	4	
46	Madodhar	1 Madodhar	1	
47	Mastupura	{ 1 Mastupura	2	
48				2 Kamlapura
49	Morlipura	1 Morlipura	1	
50	Moti Manekpur	{ 1 Moti Manekpur	2	
51				2 Nani Manekpur
52	Nava Ajva	1 Nava Ajva	1	
53	Navgam	1 Navgam	1	
54	Nimetha	1 Nimetha	1	
55	Paldi	1 Paldi	1	
56	Panch Devla	1 Panch Devla	1	
57	Pavlepur	1 Pavlepur	1	
58	Pipaliya	1 Pipaliya	1	
59	Rahkui	1 Rahkui	1	
60	Rajpura	1 Rajpura	1	
61	Rasulabad	1 Rasulabad	1	
62	Raval	1 Raval	1	
63	Rayan Talavadi	{ 1 Rayan Talavadi	1	
64	Rustapura			1 Rustapura
65				2 Ghoda
66		3 Koba		
67	Saidal	{ 1 Saidal	3	
68				2 Kachhota
69				3 Nurpuri
70	Sakariya	1 Sakariya	1	
71	Sangadol	1 Sangadol	1	
72	Sanoli	1 Sanoli	1	
73	Samej	{ 1 Samej	2	
74				2 Khandiwada
75	Tarsva	{ 1 Tarsva	2	
76				2 Gugalpur
77	Tavra	{ 1 Tavra	2	
78				2 Timbi
79	Umarva	{ 1 Umarva	2	
80				2 Ropa
81	Vaghodia	1 Vaghodia	1	
82	Valva	1 Valva	4	
83		{ 2 Chipat		
84				3 Dharola
85				4 Gambhirpura
86	Vasvel	{ 1 Vasvel	2	
87				2 Asha
88	Vedpur	1 Vedpur	1	
89	Vejalpur	1 Vejalpur	1	
90	Vesaniya	{ 1 Vesaniya	2	
91				2 Dundelav
92	Vyankatpura	1 Vyankatpura	4	
93		{ 2 Amrutpura		
94				3 Kodarvaya
95				4 Jafarpura
96	Vyara	1 Vyara	1	

## Village covered under each Gram Panchayat in Jetpur Pavi Taluka

Sl.No.	Name of Gram Panchayat	Name of Villages Covered	Number of Villages Covered
1	2	3	4
1	Ambakhut	1 Ambakhut	1
2	Ambazati	1 Ambazati	1
3	Aniyadri	1 Aniyadri	1
4	Athavali	1 Athavali 2 Mavali 3 Vadivada	3
5			
6			
7	Bamroli	1 Bamroli	1
8	Bar	1 Bar	1
9	Baravad	1 Baravad	1
10	Bhensavahi	1 Bhensavahi 2 Ambadi	2
11			
12	Bhindol	1 Bhindol 2 Bandi 3 Dharoliya Bhindol	3
13			
14			
15	Bhorda	1 Bhorda	1
16	Bordha	1 Bordha	4
17		2 Degla 3 Nani Amrol 4 Sajuli	
18			
19			
20	Borkanda	1 Borkanda	4
21		2 Mota Amadra (Kadval) 3 Nana Amadra (Kadval) 4 Oliya Kalam	
22			
23			
24	Chachak	1 Chachak	1
25	Chalamali	1 Chalamali	1
26	Chapargota	1 Chapargota	1
27	Chethapur	1 Chethapur	1
28	Chhatrali	1 Chhatrali 2 Ghodaj 3 Sherpura	3
29			
30			
31	Chudel	1 Chudel	1
32	Chuli	1 Chuli	1
33	Chundheli	1 Chundheli	1
34	Dhanpur	1 Dhanpur 2 Vasangadh	2
35			
36	Dharoliya (Sakhandra)	1 Dharoliya (Sakhandra)	1
37	Dhorivav	1 Dhorivav 2 Pandhara 3 Visadi	3
38			
39			
40	Dungarvant	1 Dungarvant	4
41		2 Ghuntia 3 Sagadra 4 Gambhirpura	
42			
43			
44	Ferkuva	1 Ferkuva	1
45	Gadh	1 Gadh 2 Bhikhpura	2
46			

## ANNEXURE

Sl.No.	Name of Gram Panchayat	Name of Villages Covered	Number of Villages Covered
1	2	3	4
47	Gaidiya	{ 1 Gaidiya	2
48		2 Khandiyakuva	
49	Ghutanvad	{ 1 Ghutanvad	4
50		2 Sajod	
51		3 Khandiya Amadara	
52		4 Paliya	
53	Gogadiya	1 Gogadiya	4
54		{ 2 Segvasimli	
55		3 Dabherai	
56		4 Motipura (Gadoth)	
57	Harakhpur	{ 1 Harakhpur	2
58		2 Chhotanagar	
59	Hirpari	1 Mesara	1
60	Hirpari	1 Vankol	1
61	Intvada	{ 1 Intvada	3
62		2 Jogpura (Dungar)	
63		3 Nani Khandi	
64	Jabugam	1 Jabugam	1
65	Jamba	1 Jamba	5
66		{ 2 Kadvapura	
67		3 Samadi	
68		4 Selva	
69		5 Virpur	
70	Jetpur	1 Jetpur	1
71	Kadachhala	1 Kadachhala	1
72	Kadval	1 Kadval	4
73		{ 2 Bhabhar	
74		3 Kalikui	
75		4 Zari	
76	Kalarani	{ 1 Kalarani	2
77		2 Haripura	
78	Kanda	1 Kanda	1
79	Karajvant	{ 1 Karajvant	3
80		2 Jitnagar	
81		3 Vankala	
82	Karali	{ 1 Karali	2
83		2 Undva	
84	Karsan	1 Karsan	1
85	Khadakla	1 Khadakla	5
86		{ 2 Polanpur	
87		3 Vadatalav	
88		4 Vaddhari	
89		5 Vanta	
90	Khatas	{ 1 Khatas	2
91		2 Jogpura (Gadh)	
92	Koliyari	1 Koliyari	1

Sl.No.	Name of Gram Panchayat	Name of Villages Covered	Number of Villages Covered
1	2	3	4
93	Kosum	{ 1 Kosum	2
94		{ 2 Deriya	
95	Kukna	1 Kukna	1
96	Kundal	1 Kundal	5
		2 Chaina	
97		{ 3 Ghata	
98		{ 4 Lunaja	
99		{ 5 Muthai	
100	Lim bani	1 Lim bani	6
101		{ 2 Bhanpur	
102		{ 3 Hathipagla	
103		{ 4 Kadvakuva	
104		{ 5 Magiya	
105		{ 6 Narvaniya	
106	Lodhan	1 Lodhan	1
107	Majigam	{ 1 Majigam	3
108		{ 2 Devmori	
109		{ 3 Gajra	
110	Mora Dungari	1 Mora Dungari	1
111	Mota Kantva	1 Mota Kantva	5
112		{ 2 Nana Kantva	
113		{ 3 Fatepura	
114		{ 4 Nani Vant	
115		{ 5 Rajvasana	
116	Moti Amrol	1 Moti Amrol	1
117	Moti Bej	1 Moti Bej	5
118		{ 2 Bhanpuri	
119		{ 3 Nani Bej	
120		{ 4 Raypur	
121		{ 5 Vanki	
122	Moti Bumdi	1 Khandivav	7
123		{ 2 Moti Bumdi	
124		{ 3 Mota Butiyapura	
125		{ 4 Moti Tejavav	
126		{ 5 Nana Butiyapura	
127		{ 6 Nani Tejavav	
128		{ 7 Pratapnagar	
129	Moti Khandi	1 Moti Khandi	4
130		{ 2 Gundi	
131		{ 3 Kevada	
132		{ 4 Udhaniya	
133	Moti Rasli	1 Moti Rasli	1
134	Moti Vant	1 Moti Vant	1
135	Muldhar	{ 1 Muldhar	3
136		{ 2 Simaliya	
137		{ 3 Tokarva	

## ANNEXURE

Sl.No.	Name of Gram Panchayat	Name of Villages Covered	Number of Villages Covered
1	2	3	4
139	Muvada	1 Muvada	1
140	Nana Amadra (Chhatrali)	{ 1 Nana Amadra (Chhatrali)	2
141		{ 2 Mota Amadra (Chhatrali)	
142	Nani Bumdi	1 Nani Bumdi	1
143	Nani Rasli	1 Nani Rasli	1
144	Nava Timbarva	1 Nava Timbarva	4
145		{ 2 Juna Timbarva	
146		{ 3 Juni Rudhi	
147		{ 4 Navi Rudhi	
148	Navagam	1 Navagam	1
149	Pani	{ 1 Pani	3
150		{ 2 Rajpur (Kadval)	
151		{ 3 Vadoth	
152	Panibar	{ 1 Panibar	3
153		{ 2 Ghodiyala	
154		{ 3 Zab (Sajva)	
155	Pavi	{ 1 Pavi	3
156		{ 2 Tarapur	
157		{ 3 Vav	
158	Rajbodeli	{ 1 Rajbodeli	3
159		{ 2 Khareda	
160		{ 3 Simal Ghoda	
161	Rajpur (Karali)	1 Rajpur (Karali)	1
162	Ranbhun	{ 1 Ranbhun	4
163		{ 2 Amalpur	
164		{ 3 Gadoth	
165		{ 4 Patiya	
166	Ratanpur	1 Ratanpur	1
167	Sadhali	1 Sadhali	5
168		{ 2 Chimli	
169		{ 3 Kavara	
170		{ 4 Pandharva	
171		{ 5 Pratappura	
172	Sajva	{ 1 Sajva	3
173		{ 2 Thambhla	
174		{ 3 Ambalag	
175	Sakhandra	{ 1 Sakhandra	2
176		{ 2 Vantada	
177	Saloj	1 Saloj	1
178	Satun	{ 1 Satun	3
179		{ 2 Kheda	
180		{ 3 Motipura (Kadval)	
181	Sihod	1 Sihod	1
182	Sithol	1 Sithol	1
183	Suskal	1 Suskal	1
184	Tadkachhala	1 Tadkachhala	1



Sl.No.	Name of Gram Panchayat	Name of Villages Covered	Number of Villages Covered
1	2	3	4
185	Thalki	1 Thalki	1
186	Timbi	{ 1 Timbi	2
187		{ 2 Jivanpura	
188	Uchapan	{ 1 Uchapan	2
189		{ 2 Ghagharpura	
190	Umarva	{ 1 Umarva	2
191		{ 2 Rampura	
192	Un	1 Un	1
193	Untkoi	1 Untkoi	5
194		{ 2 Bhilvaniya	
195		{ 3 Unada	
196		{ 4 Zoz	
197		{ 5 Badaliya	
198	Vaghava	{ 1 Vaghava	2
199		{ 2 Fata	
200	Vajpur	1 Vajpur	5
201		{ 2 Kathola	
202		{ 3 Mudhiyari	
203		{ 4 Shivajipura	
204		{ 5 Zab (Valothi)	
205	Valothi	1 Valothi	1
206	Valpari	{ 1 Valpari	3
207		{ 2 Kothiya	
208		{ 3 Sadadhari	
209	Vanadha	1 Vanadha	1
210	Vavdi	1 Vavdi	4
211		{ 2 Kohivav	
212		{ 3 Sengpur	
213		{ 4 Tamboliya	

**Village covered under each Gram Panchayat in Chhota Udaipur Taluka**

Sl.No.	Name of Gram Panchayat	Name of Villages Covered	Number of Villages Covered
1	2	3	4
1	Ambala	1 Ambala	4
2		{ 2 Bedvi	
3		{ 3 Nakamli	
4		{ 4 Padaliya	
5	Antroli	1 Antroli	7
6		{ 2 Chanduvant	
7		{ 3 Dadigam	
8		{ 4 Ghoghadev	
9		{ 5 Kachhel (Kanavant)	
10		{ 6 Koli	
11		{ 7 Ukhalvant	
12	Bandala	1 Bandala	1

## ANNEXURE

Sl.No.	Name of Gram Panchayat	Name of Villages Covered	Number of Villages Covered
1	2	3	4
13	Baroj	1 Baroj	1
14	Bhilpur	1 Bhilpur	5
15		{ 2 Vijol	
16		{ 3 Achhala	
17		{ 4 Achheta	
18		{ 5 Chorvana	
19	Bhorda	1 Bhorda	5
20		{ 2 Mota Rampura	
21		{ 3 Nana Rampura	
22		{ 4 Rozva	
23		{ 5 Simalkuva	
24	Bhordali	1 Bhordali	5
25		{ 2 Balavant	
26		{ 3 Bilvant	
27		{ 4 Diyavant	
28		{ 5 Rajuvant	
29	Bodgam	{ 1 Bodgam	2
30		{ 2 Tundva	
31	Chathawada	1 Chathawada	1
32	Chichod	1 Chichod	1
33	Chilarvant	{ 1 Chilarvant	3
34		{ 2 Khajuriya	
35		{ 3 Zer	
36	Chisadiya	1 Chisadiya	6
37		{ 2 Hansda	
38		{ 3 Katarvant	
39		{ 4 Koliyathar	
40		{ 5 Timla	
41		{ 6 Vagalwada	
42	Devaliya	1 Devaliya	1
43	Dhandhoda	1 Dhandhoda	1
44	Dholisimel	1 Dholisimel	6
45		{ 2 Dobachapura	
46		{ 3 Dungarbhint	
47		{ 4 Kevdi	
48		{ 5 Limbani	
49		{ 6 Ranikheda	
50	Dolariya	1 Dolariya	1
51	Dumali	{ 1 Dumali	3
52		{ 2 Gungawada	
53		{ 3 Jaloda	
54	Ekalbara	1 Ekalbara	4
55		{ 2 Kasara	
56		{ 3 Malaja	
57		{ 4 Tenaliya	
58	Ferkuva	1 Ferkuva	1
59	Gabadiya	1 Gabadiya	4

Sl.No.	Name of Gram Panchayat	Name of Villages Covered	Number of Villages Covered	
1	2	3	4	
60		{ 2 Ganthiya		
61				3 Juna Udaipur
62				4 Manka (Chhota Udaipur)
63	Ghelvant	{ 1 Ghelvant	4	
64				2 Gondariya
65				3 Piplej
66				4 Nalej
67	Gunata	{ 1 Gunata	5	
68				2 Bokadiya
69				3 Kokadpa
70				4 Kol
71				5 Mithali
72	Harpalpura	1 Harpalpura	1	
73	Harvant	{ 1 Harvant	4	
74				2 Bhensa
75				3 Bopa
76				4 Chokdi
77	Jamli (Jer)	{ 1 Jamli (Jer)	4	
78				2 Kumbhani
79				3 Navagam
80				4 Vadhvan
81	Judavant	1 Judavant	1	
82	Kanas	1 Kanas	1	
83	Kanavant	1 Kanavant	1	
84	Khadakwada	1 Khadakwada	1	
85	Khadkhad	1 Khadkhad	1	
86	Kikawada	{ 1 Kikawada	5	
87				2 Khos
88				3 Zinzarvani
89				4 Malu
90				5 Siloj
91	Lehvant	1 Lehvant	1	
92	Mandalva	{ 1 Mandalva	4	
93				2 Alsipur
94				3 Bandibhint
95				4 Vachalibhint
96	Mithibor	{ 1 Mithibor	10	
97				2 Dhorkuva
98				3 Dun
99				4 Gadola
100				5 Kakadkund
101				6 Kothara
102				7 Mal
103				8 Marchipani
104				9 Rinchhvel
105				10 Singlaja
106	Moti Sadhli	1 Moti Sadhli	4	

## ANNEXURE

Sl.No.	Name of Gram Panchayat	Name of Villages Covered	Number of Villages Covered	
1	2	3	4	
107		{ 2 Rangpur (Zoz)		
108			3 Sursi	
109			4 Nani Sadhli	
110	Ode	{ 1 Ode	3	
111				2 Ozadi
112				3 Potiya
113	Odhi	1 Odhi	1	
114	Oliamba	{ 1 Oliamba	2	
115				2 Padharvant
116	Palsanda	1 Palsanda	1	
117	Puniyavant	1 Puniyavant	1	
118	Raysingpura (Harvant)	1 Raysingpura (Harvant)	5	
119		{ 2 Dharmaj		
120			3 Simal Faliya	
121			4 Maldhi	
122			5 Talav Faliya	
123	Rozkuva	1 Rozkuva	1	
124	Sanada	1 Sanada	4	
125		{ 2 Chilikyavant (Antroli)		
126			3 Dhadagam	
127			4 Jadiyahana	
128	Singla	{ 1 Singla	3	
129				2 Badvav
130				3 Luni
131	Surkheda	1 Surkheda	5	
132		{ 2 Dhamodi		
133			3 Jamla	
134			4 Kachhel	
135			5 Vanar	
136	Tejgadh	1 Tejgadh	1	
137	Vasedi	{ 1 Vasedi	3	
138				2 Runvad
139				3 Khuntaliya
140	Virpur	1 Virpur	4	
141		{ 2 Guda		
142			3 Khodvaniya	
143			4 Lagami	
144	Zoz	1 Zoz	1	

## Village covered under each Gram Panchayat in Kavant Taluka

Sl.No.	Name of Gram Panchayat	Name of Villages Covered	Number of Villages Covered
1	2	3	4
1	Ambadungar	{ 1 Ambadungar	2
2			

Sl.No.	Name of Gram Panchayat	Name of Villages Covered	Number of Villages Covered
1	2	3	4
3	Athadungari	{ 1 Athadungari	4
4		{ 2 Chiliyavant (Kavant)	
5		{ 3 Devadh	
6		{ 4 Kanabeda	
7	Bediya	{ 1 Bediya	3
8		{ 2 Keldhara	
9		{ 3 Kochvad	
10	Bhumaswada	1 Bhumaswada	1
11	Chhodvani	{ 1 Chhodvani	3
12		{ 2 Bhundmariya	
13		{ 3 Jaduli	
14	Dungargam	{ 1 Dungargam	2
15		{ 2 Titod	
16	Gugaliya	{ 1 Gugaliya	5
17		{ 2 Palasda	
18		{ 3 Chikhli	
19		{ 4 Goddha	
20		{ 5 Raychha	
21	Hanf	{ 1 Hanf	3
22		{ 2 Turkheda	
23		{ 3 Pandhariya	
24	Hathithan	{ 1 Hathithan	6
25		{ 2 Borchapda	
26		{ 3 Khasra	
27		{ 4 Moti Chikhli	
28		{ 5 Palas Kuva	
29		{ 6 Talav	
30	Jamali (Vagudan)	{ 1 Jamali (Vagudan)	3
31		{ 2 Vagudan	
32		{ 3 Chichva	
33	Jamli (Muset)	{ 1 Jamli (Muset)	3
34		{ 2 Amalvant	
35		{ 3 Chapariya	
36	Muset (Jamali)	1 Muset (Jamali)	1
37	Kaidavant	{ 1 Kaidavant	2
38		{ 2 Asar	
39	Kakanpur	{ 1 Kakanpur	5
40		{ 2 Hamirpura	
41		{ 3 Julvaniya	
42		{ 4 Nani Chikhli	
43		{ 5 Raja Vant	
44	Kanalva	1 Kanalva	1
45	Karajvant	{ 1 Karajvant	4
46		{ 2 Tava	
47		{ 3 Dhanpari	
48		{ 4 Vantda	

## ANNEXURE

Sl.No.	Name of Gram Panchayat	Name of Villages Covered	Number of Villages Covered
1	2	3	4
49	Kavant	1 Kavant	1
50	Khatiyavant	1 Khatiyavant	3
51		2 Jhilava	
52		3 Zanzarjol	
53	Kherka	1 Kherka	4
54		2 Deri	
55		3 Vijli	
56		4 Rangpur (Kavant)	
57	Lalpur	1 Lalpur	3
58		2 Bagaliya	
59		3 Uncheda	
60	Manavant	1 Manavant	1
61	Manka (Kavant)	1 Manka (Kavant)	4
62		2 Padvani	
63		3 Karvi	
64		4 Khandla	
65	Mankodi	1 Mankodi	1
66	Mogra	1 Mogra	3
67		2 Kotbi	
68		3 Nakhhal	
69	Mota Ghoda	1 Mota Ghoda	5
70		2 Baladgam	
71		3 Moti Tokri	
72		4 Nani Ghodi	
73		5 Nani Tokri	
74	Mota Vanta	1 Mota Vanta	5
75		2 Chipan	
76		3 Bhekhadiya	
77		4 Jamba	
78		5 Jaroi	
79	Moti Kadai	1 Moti Kadai	4
80		2 Aratiya	
81		3 Bildha	
82		4 Tadmakhala	
83	Moti Sankal	1 Moti Sankal	3
84		2 Khandibara	
85		3 Zalavant	
86	Nalvant	1 Nalvant	10
87		2 Gajalavant	
88		3 Katkavant	
89		4 Khandaniya	
90		5 Kharamda	
91		6 Nakvindhiya	
92		7 Patadiya	
93		8 Thambhala	
94		9 Usela	
95		10 Vankaner	

Sl.No.	Name of Gram Panchayat	Name of Villages Covered	Number of Villages Covered
1	2	3	4
96	Narukot	1 Narukot	3
97		2 Bordha	
98		3 Undva	
99	Navalja	1 Navalja	1
100	Panvad	1 Panvad	1
101	Pipaldi	1 Pipaldi	3
102		2 Amsota	
103		3 Pipalda	
104	Raypur	1 Raypur	3
105		2 Morangana	
106		3 Dhanpur	
107	Raysingpura (Kavant)	1 Raysingpura (Kavant)	2
108		2 Bunjar	
109	Rendi	1 Rendi	2
110		2 Umathi	
111	Roddha	1 Roddha	1
112	Rumadiya	1 Rumadiya	1
113	Saidivasan	1 Saidivasan	1
114	Samalvant	1 Samalvant	4
115		2 Dhanivadi	
116		3 Dhaniwada	
117		4 Kasarvav	
118	Singalda	1 Singalda	5
119		2 Bheretha	
120		3 Koshta	
121		4 Nana Vanta	
122		5 Renda	
123	Singalkuva	1 Singalkuva	1
124	Sinhada	1 Sinhada	1
125	Sodhavad	1 Sodhavad	4
126		2 Magala Vant	
127		3 Mandvada	
128		4 Mundamor	
129	Thadgam	1 Thadgam	3
130		2 Gaidetha	
131		3 Gelesar	
132	Vajepur	1 Vajepur	2
133		2 Gojariya	

**Village covered under each Gram Panchayat in Nasvadi Taluka**

Sl.No.	Name of Gram Panchayat	Name of Villages Covered	Number of Villages Covered
1	2	3	4
1	Akona	1 Akona	1
2	Ambada	1 Ambada	7
3		2 Jamba (Jivanpura)	
4		3 Jambughoda	

## ANNEXURE

Sl.No.	Name of Gram Panchayat	Name of Villages Covered	Number of Villages Covered
1	2	3	4
5		4 Kaliyapura	
6		5 Simaliya	
7		6 Suklivasan	
8		7 Vanki Khakhar	
9	Amroli	1 Amroli	3
10		2 Palsar	
11		3 Zarkhali	
12	Anandpuri	1 Anandpuri	2
13		2 Kukavati	
14	Bagaliya	1 Bagaliya	7
15		2 Batupalasadi	
16		3 Dabhen	
17		4 Kamlavasan	
18		5 Patadiya	
19		6 Simalkhadu	
20		7 Vaguma	
21	Baroli	1 Baroli	1
22	Bhaka	1 Bhaka	3
23		2 Hamirpura	
24		3 Khadakiya	
25	Bhil Boriyad	1 Bhil Boriyad	2
26		2 Ramapalasadi	
27	Chametha	1 Chametha	1
28	Chhaktar Umarva	1 Chhaktar Umarva	4
29		2 Bofa	
30		3 Dhandhaniya	
31		4 Dhaniya Umarva	
32	Chhalvant	1 Chhalvant	6
33		2 Bhangiyavad	
34		3 Nana Vant	
35		4 Nani Kadai	
36		5 Ratakadav	
37		6 Vasvani	
38	Dani	1 Dani	3
39		2 Matora	
40		3 Sindhadiya	
41	Dhamasiya	1 Dhamasiya	4
42		2 Ghodisimel	
43		3 Kamboya	
44		4 Pothlipura	
45	Ghatasa	1 Ghatasa	4
46		2 Khushalpura	
47		3 Fatepur	
48		4 Samarpura	
49	Goyavant (Rengani)	1 Goyavant (Rengani)	1
50	Haripura (Nasvadi)	1 Haripura (Nasvadi)	1
51	Haripura(Vadeshiya)	1 Haripura(Vadeshiya)	4
52		2 Kadikuva	
53		3 Vadeshiya	



Sl.No.	Name of Gram Panchayat	Name of Villages Covered	Number of Villages Covered
1	2	3	4
54		4 Botiyakuva	
55	Jakshi	{ 1 Jakshi	4
56		{ 2 Khokhra (Tankhala)	
57		{ 3 Nakhapur	
58		{ 4 Pani Mahuda	
59	Jamli	{ 1 Jamli	4
60		{ 2 Umarkoi	
61		{ 3 Undakotar	
62		{ 4 Vandriya	
63	Jemalgadh	{ 1 Jemalgadh	5
64		{ 2 Bedikuva	
65		{ 3 Bharoswadi	
66		{ 4 Rayasingpura	
67		{ 5 Vadiya	
68	Jitnagar	{ 1 Jitnagar	2
69		{ 2 Pankhada (Jitnagar)	
70	Jitpura	{ 1 Jitpura	2
71		{ 2 Nannupura	
72	Kaduli Mahudi	{ 1 Kaduli Mahudi	8
73		{ 2 Andhani	
74		{ 3 Bari Mahuda	
75		{ 4 Dhamaniya Amba	
76		{ 5 Dughdha	
77		{ 6 Ghutiya Amba	
78		{ 7 Khermal	
79		{ 8 Ghatamali	
80	Kalidori	{ 1 Kalidori	2
81		{ 2 Kesarpura	
82	Kandha	1 Kandha	1
83	Kandva	{ 1 Kandva	4
84		{ 2 Chunakhan	
85		{ 3 Koyari	
86		{ 4 Sodat	
87	Katkuva	{ 1 Katkuva	6
88		{ 2 Bhagvanpura (Pankhada)	
89		{ 3 Bilgam	
90		{ 4 Chhevat	
91		{ 5 Nani Zari	
92		{ 6 Narda	
93	Kelaniya	{ 1 Kelaniya	4
94		{ 2 Karamdi	
95		{ 3 Thunpura	
96		{ 4 Vadiya (Sodhaliya)	
97	Kevadi	{ 1 Kevadi	15
98		{ 2 Kunda	
99		{ 3 Dharsimel	
100		{ 4 Harkhod	
101		{ 5 Kantiyabar	

## ANNEXURE

Sl.No.	Name of Gram Panchayat	Name of Villages Covered	Number of Villages Covered
1	2	3	4
102		6 Khetanbar	
103		7 Kumetha	
104		8 Nani Jaduli	
105		9 Nishana	
106		10 Radhani Pani	
107		11 Sariyapani	
108		12 Talav	
109		13 Udet	
110		14 Ferkada (Kharkhada)	
111		15 Kadada (Girkheda)	
112	Khapariya	1 Khapariya	1
113	Khareda	1 Khareda	4
114		2 Ambapura	
115		3 Damoli	
116		4 Choramal	
117	Khichadiya (Maldungra)	1 Khichadiya (Maldungra)	1
118	Kolamba	1 Kolamba	3
119		2 Jajva	
120		3 Timba	
121	Koli Boriyad	1 Koli Boriyad	5
122		2 Haripura (Boriyad)	
123		3 Khadakiya (Boriyad)	
124		4 Chandanpura	
125		5 Rajpura	
126	Kukarda	1 Kukarda	1
127	Lavakoi	1 Lavakoi	6
128		2 Fulwadi	
129		3 Ghoda	
130		4 Hanlli	
131		5 Hariyabar	
132		6 Ratanpura (Kaprali)	
133	Linda	1 Linda	2
134		2 Kothiya	
135	Modhala	1 Modhala	1
136	Nasvadi	1 Nasvadi	2
137		2 Valpura	
138	Navagam (Nani Navagami)	1 Navagam (Nani Navagami)	2
139		2 Ranipura	
140	Pala	1 Pala	2
141		2 Kolu	
142	Palasani	1 Palasani	2
143		2 Dedkiamli	
144	Pankhada (Khichadiya)	1 Pankhada (Khichadiya)	3
145		2 Borvani	
146		3 Kalkoch	
147	Payakoi	1 Payakoi	2
148		2 Chosalpura	

Sl.No.	Name of Gram Panchayat	Name of Villages Covered	Number of Villages Covered
1	2	3	4
149	Pochamba	1 Pochamba	4
150		2 Khodiya	
151		3 Sandhiya	
152		4 Vantda	
153	Rampuri	1 Rampuri	5
154		2 Bhagvanpura (Nasvadi)	
155		3 Dajipura	
156		4 Intiya	
157		5 Mahebutpura	
158	Ratanpura	1 Ratanpura	7
159		2 Piplaj	
160		3 Sukapura	
161		4 Tadhachhla	
162		5 Vaghiyamahuda	
163		6 Vegannar	
164		7 Velari	
165	Raypur	1 Raypur	8
166		2 Bharwada	
167		3 Bhutkhan	
168		4 Chhaththiamli	
169		5 Gadh	
170		6 Khambhayta	
171		7 Moti Zari	
172		8 Simel	
173	Roziya	1 Roziya	1
174	Sankal	1 Sankal	5
175		2 Antras	
176		3 Chharbara	
177		4 Dhumna	
178		5 Gheswadi	
179	Sankal(Tankhala)	1 Sankal(Tankhala)	13
180		2 Amta	
181		3 Dabba	
182		4 Khenda	
183		5 Khokhra(Lavakoi)	
184		6 Piplvani	
185		7 Shankarvav	
186		8 Chhoti Umer	
187		9 Kuppa	
188		10 Sankadibari	
189		11 Wadia (Lavakoi)	
190		12 Ganiyar Bari	
191		13 Kasumbiya	
192	Saripani	1 Saripani	2
193		2 Raneda	
194	Sengpur	1 Sengpur	1
195	Sindhikuva (Chametha)	1 Sindhikuva (Chametha)	1

## ANNEXURE

Sl.No.	Name of Gram Panchayat	Name of Villages Covered	Number of Villages Covered
1	2	3	4
196	Sindhikuva (Roziya)	{ 1 Sindhikuva (Roziya)	3
197		2 Kankuvasan	
198		3 Vadadli	
199	Sodhaliya	{ 1 Sodhaliya	5
200		2 Dholi Kotardi	
201		3 Kakadvani	
202		4 Khokhara	
203		5 Moradiya	
204	Tankhala	1 Tankhala	1
205	Tarol	{ 1 Tarol	11
206		2 Budha Jaldhuni	
207		3 Chavariya	
208		4 Dekoch	
209		5 Matha Jaldhuni	
210		6 Mediya	
211		7 Pisayata (Digneol)	
212		8 Ranbor	
213		9 Reliya Amba	
214		10 Sindhipani	
215		11 Viyavant	
216	Vankla	1 Vankla	1
217	Waghach	1 Waghach	1
218	Zer	{ 1 Zer	2
219		2 Borkhad	

## Village covered under each Gram Panchayat in Sankheda Taluka

Sl.No.	Name of Gram Panchayat	Name of Villages Covered	Number of Villages Covered
1	2	3	4
1	Akakheda	{ 1 Akakheda	4
2		2 Hansapura	
3		3 Kachhata	
4		4 Vejaliya	
5	Alhadpura	1 Alhadpura	1
6	Ali Kherva	{ 1 Ali Kherva	2
7		2 Rajkherva	
8	Ambapura	{ 1 Ambapura	3
9		2 Sarsinda (Chhachha)	
10		3 Zampa	
11	Anandpura	1 Anandpura	1
12	Aritha	{ 1 Aritha	2
13		2 Govindpura	
14	Bahadarpur	1 Bahadarpur	1
15	Bamroli	{ 1 Bamroli	3
16		2 Salpura	
17		3 Samdhi	
18	Bhatpur	1 Bhatpur	1

Sl.No.	Name of Gram Panchayat	Name of Villages Covered	Number of Villages Covered
1	2	3	
19	Bhulvan	1 Bhulvan	3
20		2 Chhuchhapura	
21		3 Undi	
22	Bor Talav	1 Bor Talav	1
23	Chhachhadra	1 Chhachhadra	3
24		2 Savjipura	
25		3 Kapadiya	
26	Chikhodra	1 Chikhodra	1
27	Deroli	1 Deroli	6
28		2 Amroli	
29		3 Chhatrapura	
30		4 Geharpura	
31		5 Ghoda (Chorangla)	
32		6 Timbi	
33	Dharoli	1 Dharoli	1
34	Dhokaliya	1 Dhokaliya	1
35	Dholi	1 Dholi	5
36		2 Morad	
37		3 Shekhanpur	
38		4 Sunderpura	
39		5 Talakpur	
40	Dholpur	1 Dholpur	1
41	Dormar	1 Dormar	2
42		2 Kundi Tappe Bahadarpur	
43	Fatepur	1 Fatepur	3
44		2 Gojpur	
45		3 Nurpur	
46	Ganeshvad	1 Ganeshvad	1
47	Garda	1 Garda	5
48		2 Sanadhara	
49		3 Shreegam Dhanka	
50		4 Soytha	
51		5 Velpur	
52	Ghelpur	1 Ghelpur	1
53	Ghoda (Bo)	1 Ghoda (Bo)	4
54		2 Gaydiya	
55		3 Virampura	
56		4 Pratappura	
57	Gola Gamdi	1 Gola Gamdi	2
58		2 Kherva	

## ANNEXURE

Sl.No.	Name of Gram Panchayat	Name of Villages Covered	Number of Villages Covered
1	2	3	
59	Gunder	{ 1 Gunder	2
60		{ 2 Pipaliya	
61	Gundicha	{ 1 Gundicha	3
62		{ 2 Raipur	
63		{ 3 Vadiya (Raipur)	
64	Handod	{ 1 Handod	3
65		{ 2 Manpur	
66		{ 3 Nagarwada	
67	Hareshwar	1 Hareshwar	1
68	Indral	1 Indral	1
69	Kadila	1 Kadila	1
70	Kanakuva	1 Kanakuva	1
71	Kandevar	{ 1 Kandevar	2
72		{ 2 Fata	
73	Kanteshwar	1 Kanteshwar	1
74	Kashipura	{ 1 Kashipura	2
75		{ 2 Bihora	
76	Kasumbiya	1 Kasumbiya	1
77	Katholi	{ 1 Katholi	3
78		{ 2 Chandpur	
79		{ 3 Gamdi Shekhlal	
80	Kavitha	1 Kavitha	1
81	Khandiya	1 Khandiya	1
82	Kharakuva	{ 1 Kharakuva	2
83		{ 2 Khokhariveri	
84	Khunvad	1 Khunvad	1
85	Kosindra	1 Kosindra	1
86	Lachhras	{ 1 Lachhras	3
87		{ 2 Ramsari	
88		{ 3 Taleti	
89	Ladhod	{ 1 Ladhod	3
90		{ 2 Patalpur	
91		{ 3 Jogipura	
92	Laved	1 Laved	1
93	Lotiya	{ 1 Lotiya	2
94		{ 2 Akhatyarpura	
95	Malpur	{ 1 Malpur	2
96		{ 2 Damapura	
97	Malu	1 Malu	1
98	Manjrol	{ 1 Manjrol	2
99		{ 2 Vadadli	
100	Mankani	{ 1 Mankani	2
101		{ 2 Fajalpur	
102	Modasar	{ 1 Modasar	2
103		{ 2 Ajali	
104	Morakhala	{ 1 Morakhala	2
105		{ 2 Bamkui	

Sl.No.	Name of Gram Panchayat	Name of Villages Covered	Number of Villages Covered
1	2	3	4
106	Nandpur	{ 1 Nandpur	3
107		{ 2 Karali	
108		{ 3 Saradiya	
109	Nani Raski	1 Nani Raski	7
110		{ 2 Mota Raska	
111		{ 3 Lanbhiya	
112		{ 4 Targol	
113		{ 5 Bobdakuva	
114		{ 6 Kathiyari	
115		{ 7 Zand	
116	Navapura	{ 1 Navapura	3
117		{ 2 Garol	
118		{ 3 Kathmandva	
119	Pachisgam	1 Pachisgam	1
120	Padvan	{ 1 Padvan	2
121		{ 2 Amarpur	
122	Panej	{ 1 Panej	2
123		{ 2 Khodiya	
124	Parvata	{ 1 Parvata	4
125		{ 2 Ghantoli	
126		{ 3 Kothiya	
127		{ 4 Lunadra	
128	Patna	1 Patna	1
129	Pichhuwada	1 Pichhuwada	1
130	Pipalsat	1 Pipalsat	1
131	Pitha	{ 1 Pitha	2
132		{ 2 Jojva	
133	Rajpari	1 Rajpari	1
134	Rampura	{ 1 Rampura	3
135		{ 2 Kadvakui	
136		{ 3 Vadiya (Bihora)	
137	Ratanpur (Kamaraj)	1 Ratanpur (Kamaraj)	1
138	Ratanpur (Thana)	1 Ratanpur (Thana)	7
139		{ 2 Damoli	
140		{ 3 Divalipura	
141		{ 4 Kotali	
142		{ 5 Mobhiya	
143		{ 6 Tanakhala	
144		{ 7 Achhali	
145	Sagava	1 Sagava	4
146		{ 2 Jesingpura	
147		{ 3 Gajipura	
148		{ 4 Motipura	
149	Saniyadari	1 Saniyadari	1
150	Sankheda	1 Sankheda	1
151	Sanoli	{ 1 Sanoli	2
152		{ 2 Kundiuncha Kalam	

## ANNEXURE

Sl.No.	Name of Gram Panchayat	Name of Villages Covered	Number of Villages Covered
1	2	3	4
153	Sarangpur	1 Sarangpur	1
154	Sargi	{ 1 Sargi	2
155		{ 2 Desan	
156	Sarsinda (Cho)	{ 1 Sarsinda (Cho)	2
157		{ 2 Vadadla (Chorangla)	
158	Sarsinda (Jharvan)	{ 1 Sarsinda (Jharvan)	2
159		{ 2 Khandupura	
160	Songir	{ 1 Songir	2
161		{ 2 Shree Gam Kanbi	
162	Surya	{ 1 Surya	2
163		{ 2 Bhadradi	
164	Tandalja	{ 1 Tandalja	2
165		{ 2 Bhojpur	
166	Timba	1 Timba	1
167	Vadeli	{ 1 Vadeli	3
168		{ 2 Biliya	
169		{ 3 Fafat	
170	Vaghettha	1 Vaghettha	6
171		{ 2 Chorangla	
172		{ 3 Kuberpura	
173		{ 4 Ramsingpura	
174		{ 5 Vatvatiya	
175		{ 6 Sardarpura	
176	Vandarda	1 Vandarda	1
177	Vaniyadi	1 Vaniyadi	1
178	Vasan (Sevada)	1 Vasan (Sevada)	5
179		{ 2 Dudhpur	
180		{ 3 Angari	
181		{ 4 Chamarwada	
182		{ 5 Sajanpura	
183	Vasana	{ 1 Vasana	3
184		{ 2 Sinhadra	
185		{ 3 Vadadla	
186	Zankharpura	1 Zankharpura	1

## Village covered under each Gram Panchayat in Dabhoi Taluka

Sl.No.	Name of Gram Panchayat	Name of Villages Covered	Number of Villages Covered
1	2	3	4
1	Akotadar	1 Akotadar	1
2	Akoti	1 Akoti	1
3	Amreshwar	{ 1 Amreshwar	2
4		{ 2 Lunadra	
5	Anguthan	1 Anguthan	1
6	Asgol	1 Asgol	4



Sl.No.	Name of Gram Panchayat	Name of Villages Covered	Number of Villages Covered
1	2	3	4
7		2 Dharmapura	
8		3 Para	
9		4 Surajghoda	
10	Asodara	1 Asodara	1
11	Baherampura	1 Baherampura	1
12	Bamboj	{ 1 Bamboj	2
13		{ 2 Sunvalja	
14	Bananj	1 Bananj	1
15	Baripura	{ 1 Baripura	2
16		{ 2 Vakhatpura	
17	Bhalodra	1 Bhalodra	1
18	Bhilapur	{ 1 Bhilapur	2
19		{ 2 Navapur	
20	Bhilodiya	1 Bhilodiya	1
21	Bhimpura (Kukad)	1 Bhimpura (Kukad)	1
22	Borbar	1 Borbar	1
23	Boriyad	1 Boriyad	1
24	Chandod	1 Chandod	1
25	Chanwada	1 Chanwada	1
26	Chhatral	1 Chhatral	1
27	Dangikuva	1 Dangikuva	1
28	Dangiwada	{ 1 Dangiwada	3
29		{ 2 Naranpura	
30		{ 3 Pragpura	
31	Dharmपुरi	1 Dharmपुरi	1
32	Dholar	1 Dholar	1
33	Fartikui	{ 1 Fartikui	2
34		{ 2 Hansapura	
35	Fofaliya	1 Fofaliya	1
36	Fulwadi	{ 1 Fulwadi	2
37		{ 2 Gamdi	
38	Gamdi (Kanayada)	1 Gamdi (Kanayada)	1
39	Gojali	1 Gojali	1
40	Habipura	1 Habipura	1
41	Juni Mangrol	{ 1 Juni Mangrol	2
42		{ 2 Navi Mangrol	
43	Kaddhara	{ 1 Kaddhara	3
44		{ 2 Abdalapura	
45		{ 3 Kaddharapura	
46	Kajapur	1 Kajapur	1
47	Kanayada	1 Kanayada	1
48	Karali	{ 1 Karali	2
49		{ 2 Karalipura	
50	Karmal	1 Karmal	1
51	Karnali	{ 1 Karnali	2
52		{ 2 Baglipura	
53	Karnet	1 Karnet	1
54	Kayavarohan	1 Kayavarohan	1
55	Khanpur	1 Khanpur	1

## ANNEXURE

Sl.No.	Name of Gram Panchayat	Name of Villages Covered	Number of Villages Covered
1	2	3	4
56	Kothara	1 Kothara	1
57	Kukad	1 Kukad	1
58	Kundhela	1 Kundhela	4
59		{ 2 Mahmadpura	
60		{ 3 Mosampura	
61		{ 4 Valipura	
62	Kunvarpura	1 Kunvarpura	1
63	Kunvarwada	1 Kunvarwada	1
64	Lingsthali	1 Lingsthali	1
65	Mandala	1 Mandala	1
66	Mandva	1 Mandva	1
67	Mavli	{ 1 Mavli	2
68		{ 2 Bhavpura	
69	Menpura	1 Menpura	1
70	Nada	1 Nada	1
71	Nagdol	{ 1 Nagdol	2
72		{ 2 Araniya	
73	Nanderiya	{ 1 Nanderiya	2
74		{ 2 Bhimpura	
75	Nariya	1 Nariya	1
76	Ordi	{ 1 Ordi	2
77		{ 2 Manpur	
78	Palaswada	1 Palaswada	1
79	Pansoli	1 Pansoli	1
80	Parikha	{ 1 Parikha	2
81		{ 2 Sultanpura	
82	Pisai	1 Pisai	1
83	Puda	1 Puda	1
84	Puniyad	1 Puniyad	1
85	Rajli	1 Rajli	1
86	Rajpura	{ 1 Rajpura	2
87		{ 2 Gumanpura	
88	Rasulpura	{ 1 Rasulpura	3
89		{ 2 Malharpura	
90		{ 3 Saguwada	
91	Sanor	1 Sanor	1
92	Sathod	1 Sathod	1
93	Sejpura	{ 1 Sejpura	2
94		{ 2 Thikariya	
95	Shirola	1 Shirola	1
96	Simaliya	{ 1 Simaliya	2
97		{ 2 Gopalpura	
98	Sitpur	1 Sitpur	1
99	Sompura	1 Sompura	4
100		{ 2 Bhumasiya	
101		{ 3 Jesangpura	
102		{ 4 Paragam	

Sl.No.	Name of Gram Panchayat	Name of Villages Covered	Number of Villages Covered
1	2	3	4
103	Tarsana	1 Tarsana	1
104	Ten Talav	1 Ten Talav	1
105	Tharvasa	1 Tharvasa	1
106	Thuvavi	1 Thuvavi 2 Ambav 3 Banaiya	3
107			
108			
109	Timbi	1 Timbi	1
110	Vadaj	1 Vadaj	1
111	Vadhvana	1 Vadhvana 2 Samsherpura	2
112			
113	Vanadra	1 Vanadra 1 Vasai	1
114	Vasai		
115	Vasaipura	1 Vasaipura 2 Morpura	2
116			
117	Vayadpur	1 Vayadpur	1
118	Vega	1 Vega	1

**Village covered under each Gram Panchayat in Padra Taluka**

Sl.No.	Name of Gram Panchayat	Name of Villages Covered	Number of Villages Covered
1	2	3	4
1	Abhol	1 Abhol	1
2	Ambada	1 Ambada	1
3	Amla	1 Amla	1
4	Anti	1 Anti	1
5	Bhadara	1 Bhadara	1
6	Bhadari	1 Bhadari	1
7	Bhanpur	1 Bhanpur	1
8	Bhoj	1 Bhoj	1
9	Brahmanvasi	1 Brahmanvasi	1
10	Chansad	1 Chansad	1
11	Chitral	1 Chitral	1
12	Chokari	1 Chokari	1
13	Dabhasa	1 Dabhasa	1
14	Dabka	1 Dabka 2 Sultanpura	2
15			
16	Danoli	1 Danoli	1
17	Darapura	1 Darapura 2 Sareja	2
18			
19	Dhobikuwa	1 Dhobikuwa	1
20	Dudhwada	1 Dudhwada	1
21	Ekalbara	1 Ekalbara	1
22	Gametha	1 Gametha	1
23	Gavasad	1 Gavasad	1
24	Gayapura	1 Gayapura	1
25	Ghayaj	1 Ghayaj	1

## ANNEXURE

Sl.No.	Name of Gram Panchayat	Name of Villages Covered	Number of Villages Covered	
1	2	3	4	
26	Goriyad	1 Goriyad	1	
27	Husepur	{ 1 Husepur	2	
28				2 Kothwada
29	Jalalpur			1 Jalalpur
30	Jaspur	1 Jaspur	1	
31	Kalyankui	1 Kalyankui	1	
32	Kanda	{ 1 Kanda	2	
33				2 Thikariya Math
34	Kanzat	1 Kanzat	1	
35	Karkhadi	1 Karkhadi	1	
36	Karnakuva	1 Karnakuva	1	
37	Kotna	1 Kotna	1	
38	Kural	1 Kural	1	
39	Latipura	1 Latipura	1	
40	Lola	1 Lola	1	
41	Luna	1 Luna	1	
42	Madapur	1 Madapur	1	
43	Mahmadpura	1 Mahmadvura	1	
44	Mahuvad	1 Mahuvad	1	
45	Majatan	1 Majatan	1	
46	Masar	1 Masar	1	
47	Medhad	{ 1 Medhad	2	
48				2 Virpur
49	Mobha	1 Mobha	1	
50	Mujpur	1 Mujpur	1	
51	Muval	1 Muval	1	
52	Narsipura	1 Narsipura	1	
53	Nedra	1 Nedra	1	
54	Patod	1 Patod	1	
55	Pavda	1 Pavda	1	
56	Pindapa	1 Pindapa	1	
57	Pipli	1 Pipli	1	
58	Rajupura	1 Rajupura	1	
59	Ranu	1 Ranu	1	
60	Sadad	1 Sadad	1	
61	Sadhi	1 Sadhi	1	
62	Sadra	1 Sadra	1	
63	Sampla	1 Sampla	1	
64	Sandha	1 Sandha	1	
65	Sangma	1 Sangma	1	
66	Saras Vani	1 Saras Vani	1	
67	Sejakuva	1 Sejakuva	1	
68	Shahera	1 Shahera	1	
69	Shanpur	1 Shanpur	1	
70	Shihor	{ 1 Shihor	2	
71				2 Thikariya Mubarak

Sl.No.	Name of Gram Panchayat	Name of Villages Covered	Number of Villages Covered
1	2	3	4
72	Sokhdaraghu	{ 1 Sokhdaraghu	2
73		{ 2 Vasnaref	
74	Sokhdakhurd	1 Sokhdakhurd	1
75	Somjipura	1 Somjipura	1
76	Tajpura	1 Tajpura	1
77	Tithor	1 Tithor	1
78	Umaraya	1 Umaraya	1
79	Vadadla	1 Vadadla	1
80	Vadu	1 Vadu	1
81	Vanchhara	1 Vanchhara	1
82	Vishrampura	1 Vishrampura	1

**Village covered under each Gram Panchayat in Karjan Taluka**

Sl.No.	Name of Gram Panchayat	Name of Villages Covered	Number of Villages Covered
1	2	3	4
1	Abhara	1 Abhara	1
2	Alampura	1 Alampura	1
3	Anastu	1 Anastu	1
4	Atali	1 Atali	1
5	Bachar	1 Bachar	1
6	Bamangam	1 Bamangam	1
7	Bharthali	1 Bharthali	1
8	Bharthana	{ 1 Bharthana	2
9		{ 2 Vadava	
10	Bodaka	1 Bodaka	1
11	Chhanchhva	1 Chhanchhva	1
12	Choranda	1 Choranda	1
13	Chorbhuj	1 Chorbhuj	1
14	Delvada	{ 1 Delvada	2
15		{ 2 Somaj	
16	Deroli	1 Deroli	1
17	Dethan	1 Dethan	1
18	Dhamanja	1 Dhamanja	1
19	Dhavat	1 Dhavat	1
20	Divi	1 Divi	1
21	Fatepur	1 Fatepur	1
22	Gandhara	1 Gandhara	1
23	Ganpatpura	1 Ganpatpura	1
24	Haldarva	1 Haldarva	1
25	Handod	1 Handod	1
26	Juni Jitharadi	1 Juni Jitharadi	1
27	Kahona	{ 1 Kahona	3
28		{ 2 Bakapur	
29		{ 3 Hirjipura	
30	Kala	1 Kala	1
31	Kambola	1 Kambola	1
32	Kanabha	1 Kanabha	1
33	Kandari	1 Kandari	1
34	Kanthariya	1 Kanthariya	1
35	Karamadi	1 Karamadi	1

## ANNEXURE

Sl.No.	Name of Gram Panchayat	Name of Villages Covered	Number of Villages Covered
1	2	3	4
36	Karan	1 Karan	1
37	Kasampur	1 Kasampur	1
38	Khandha	1 Khandha	1
39	Kherda	{ 1 Kherda	2
40		{ 2 Harsunda	
41	Kiya	1 Kiya	1
42	Koliyad	1 Koliyad	1
43	Kothav	1 Kothav	1
44	Kothiya	1 Kothiya	1
45	Kurai	1 Kurai	1
46	Kurali	1 Kurali	1
47	Lakodara	1 Lakodara	1
48	Latipur Timbi	1 Latipur Timbi	1
49	Lilod	1 Lilod	1
50	Manglej	{ 1 Manglej	2
51		{ 2 Dhanora	
52	Mangrol	1 Mangrol	1
53	Mankan	1 Mankan	1
54	Manpur	1 Manpur	1
55	Mantroj	1 Mantroj	1
56	Mesrad	1 Mesrad	1
57	Methi	1 Methi	1
58	Miyagam	1 Miyagam	1
59	Moti Koral	1 Moti Koral	1
60	Nani Koral	1 Nani Koral	1
61	Navi Jithardi	1 Navi Jithardi	1
62	Nishaliya	1 Nishaliya	1
63	Osalam	1 Osalam	1
64	Oz	{ 1 Oz	2
65		{ 2 Arjanpura	
66	Pachhiyapura	1 Pachhiyapura	1
67	Pingalwada	1 Pingalwada	1
68	Pura	1 Pura	1
69	Ranapur	1 Ranapur	1
70	Rarod	{ 1 Rarod	2
71		{ 2 Sherpura	
72	Ropa	{ 1 Ropa	2
73		{ 2 Malod	
74	Sagdol	1 Sagdol	1
75	Sambhoi	1 Sambhoi	1
76	Samra	1 Samra	1
77	Samri	1 Samri	1
78	Sanapura	1 Sanapura	1
79	Sandarna	1 Sandarna	1
80	Saniyad	1 Saniyad	1
81	Sanpa	1 Sanpa	1
82	Sansrod	1 Sansrod	1
83	Saring	1 Saring	1
84	Sarupur Timbi	1 Sarupur Timbi	1
85	Sayar	1 Sayar	1
86	Simli	1 Simli	1
87	Surwada	1 Surwada	1
88	Umaj	1 Umaj	1

Sl.No.	Name of Gram Panchayat	Name of Villages Covered	Number of Villages Covered
1	2	3	4
89	Urad	1 Urad	1
90	Valan	1 Valan	1
91	Vemar	1 Vemar	1
92	Vemardi	1 Vemardi	1
93	Virjai	1 Virjai	1

**Village covered under each Gram Panchayat in Sinor Taluka**

Sl.No.	Name of Gram Panchayat	Name of Villages Covered	Number of Villages Covered
1	2	3	4
1	Achisara	1 Achisara	1
2	Ambali	1 Ambali	1
3	Anandi	1 Anandi	1
4	Avakhal	1 Avakhal	1
5	Barkal	1 Barkal	1
6	Bavaliya	1 Bavaliya	1
7	Bhekhada	1 Bhekhada	1
8	Bithali	{	1 Bithali
9			2 Dariapura
10	Chhanbhoi	1 Chhanbhoi	1
11	Damapura	1 Damapura	1
12	Damnagar	1 Damnagar	1
13	Diver	1 Diver	1
14	Garadi	1 Garadi	1
15	Kanjetha	1 Kanjetha	1
16	Kukas	1 Kukas	1
17	Malpur	1 Malpur	1
18	Malsar	1 Malsar	1
19	Mandva	1 Mandva	1
20	Manjrol	1 Manjrol	1
21	Mindhol	1 Mindhol	1
22	Moletha	1 Moletha	1
23	Mota Fofaliya	1 Mota Fofaliya	1
24	Mota Karala	1 Mota Karala	1
25	Nana Habipura	1 Nana Habipura	1
26	Nana Karala	1 Nana Karala	1
27	Puniyad	1 Puniyad	1
28	Sadhli	1 Sadhli	1
29	Sandha	1 Sandha	1
30	Satisana	1 Satisana	1
31	Segva	1 Segva	1
32	Simli	1 Simli	1
33	Sinor	1 Sinor	1
34	Surasamal	1 Surasamal	1
35	Tarva	1 Tarva	1
36	Tersa	1 Tersa	1
37	Timbarva	1 Timbarva	1
38	Tinglod	1 Tinglod	1
39	Utraj	1 Utraj	1
40	Vaniyad	1 Vaniyad	1
41	Zanzad	1 Zanzad	1

**Source:** Village Directory 2001 (as on 31st March 1999)

**Note:** { Represents Group Gram Panchayat.

**Note :** The present Vadodara district has been bifurcated in 1997 and Tilakwada taluka of this district transferred to newly created Narmada district. The data for undivided Vadodara district have been discussed assuming that the data of annexure II to VIII (except Annexure-V) are the same for divided district.

## ANNEXURE – II

## FERTILITY AND MORTALITY-1991 CENSUS

**Fertility Level:**

Population is a dynamic variable and keeps on changing. Increase due to birth and decrease due to death affect the population size of an area. Thus the birth and death are the two most important vital events. Natural increase is the excess of population by births over decrease of population by deaths at a given point of time. The births have direct correlation with the fertility.

The data on fertility levels and trends as revealed by the fertility indices of the 1991 Census like Crude Birth Rate (CBR), Age Specific Fertility Rate (ASFR) and Total Fertility Rate (TFR) are presented and analyzed below. The Definitions and concepts of fertility indices frequently used have already been explained in Analytical Note.

**Death Rate:**

Death process in demographical terminology is called as mortality. The rate at which death events occur reveal about the standard of living and state of health. Statistical data on causes of death help us in controlling the spread of diseases and suggests new curative methods to medical authorities.

**Child Mortality:**

Information about questions on children ever born and children surviving canvassed for all ever married women was tabulated by age of the mother. From this estimate of child mortality have been worked out by using Brass technique.

## ESTIMATES OF CHILD MORTALITY INDICATORS BY SEX AT DISTRICT LEVEL, 1991 CENSUS

Sl. No.	District	q(1)			q(2)			q(5)		
		P	M	F	P	M	F	P	M	F
1	2	3	4	5	6	7	8	9	10	11
1	Jamnagar	51	55	50	60	58	67	66	65	68
2	Rajkot	54	56	51	58	59	58	66	67	64
3	Surendranagar	78	82	74	87	83	92	98	87	110
4	Bhavnagar	54	50	58	59	54	69	65	63	70
5	Amreli	64	62	74	81	79	82	97	98	95
6	Junagadh	63	64	67	68	71	67	78	77	79
7	Kachchh	79	81	72	85	85	86	98	99	96
8	Banas Kantha	101	97	109	106	99	113	116	109	124
9	Sabar Kantha	75	78	73	97	93	103	104	102	109
10	Mahesana	89	84	107	107	91	118	122	118	137
11	Gandhinagar	78	82	67	86	89	87	102	105	101
12	Ahmadabad	64	61	65	66	65	69	78	76	79
13	Kheda	97	91	108	107	103	110	117	116	119
14	Panch Mahals	98	95	101	106	107	104	111	109	112
15	Vadodara	51	67	101	77	79	76	82	81	83
16	Bharuch	49	46	53	72	74	71	86	88	84
17	Surat	82	83	80	87	86	89	102	104	101
18	Valsad	55	59	54	61	62	65	83	82	84
19	The Dangs	87	90	84	100	102	97	112	116	109
	<b>STATE</b>	<b>78</b>	<b>74</b>	<b>82</b>	<b>80</b>	<b>76</b>	<b>87</b>	<b>101</b>	<b>97</b>	<b>104</b>

**Source:** Occasional Paper No 1 of 1997.

It may be noted that the level of child mortality in the district was lower as compared to the State.



## ANNEXURE – III

## VARIOUS MEASURES OF FERTILITY AND MEAN AGE AT MARRIAGE, 1991 CENSUS

Sl. No.	District	CBR	TFR	TMFR	GFR	GMFR	Child Woman Ratio		Mean age at marriage
							0-4	5-9	
1	2	3	4	5	6	7	8	9	10
1	Jamnagar	31.4	4.0	5.6	129	181	445	619	19.5
2	Rajkot	32.2	4.0	6.0	129	179	432	587	19.6
3	Surendranagar	33.9	4.4	5.6	145	185	510	657	18.9
4	Bhavnagar	35.0	4.6	5.9	151	195	549	674	19.1
5	Amreli	33.0	4.2	5.6	137	183	476	650	19.1
6	Junagadh	30.9	4.0	5.7	124	178	436	590	19.6
7	Kachchh	34.4	4.4	5.9	144	190	513	650	19.0
8	Banas Kantha	38.2	5.3	6.0	168	203	612	695	19.1
9	Sabar Kantha	34.7	4.3	5.2	139	176	466	546	19.0
10	Mahesana	34.3	4.1	4.8	137	168	458	528	18.2
11	Gandhinagar	32.9	3.8	4.6	123	154	431	523	18.4
12	Ahmadabad	30.5	3.6	4.7	120	153	424	537	18.9
13	Kheda	33.7	4.1	5.1	132	162	432	528	18.5
14	Panchmahals	34.4	4.7	5.6	150	179	604	655	18.8
15	Vadodara	35.3	4.6	5.9	137	172	398	517	19.0
16	Bharuch	30.3	3.6	5.3	122	159	465	519	19.3
17	Surat	30.6	3.5	5.0	121	155	445	528	19.4
18	Valsad	29.0	3.4	5.2	111	150	421	473	19.4
19	The Dangs	39.2	5.0	6.5	166	201	673	668	19.2
	<b>STATE</b>	<b>33.6</b>	<b>4.2</b>	<b>5.4</b>	<b>136</b>	<b>175</b>	<b>467</b>	<b>571</b>	<b>19.0</b>

Source: Occasional Paper No 1 of 1997.

The Annexure III shows various fertility indicators of all the districts and State as per 1991 Census. It can be observed that Vadodara district has Crude Birth Rate (CBR) of 35.3 and Total Fertility Rate (TFR) of 4.6, both of these rates are higher than the State CBR and TFR of 33.6 and 4.2

respectively. Total Marital Fertility Rate (TMFR), General Fertility Rate (GFR) and General Marital Fertility Rate (GMFR) of Vadodara district were 5.9, 137 and 172 respectively, while TMFR, GFR and GMFR of Gujarat State were 5.4, 136 and 175 respectively.

**NUMBER OF CHILDREN EVER BORN AND SURVIVING PER EVER MARRIED WOMAN IN AGE GROUP 45-49, 1991 CENSUS**

Sl.	District	Ever Born			Surviving		
		Total	Rural	Urban	Total	Rural	Urban
1	2	3	4	5	6	7	8
1	Jamnagar	4.7	5.1	3.9	4.2	4.6	3.7
2	Rajkot	4.4	4.8	3.9	4.1	4.3	3.8
3	Surendranagar	4.9	5.2	4.2	4.4	4.6	3.9
4	Bhavnagar	4.7	5.0	4.1	4.3	4.6	3.9
5	Amreli	5.0	5.1	4.6	4.5	4.6	4.3

## ANNEXURE

Sl.	District	Ever Born			Surviving		
		Total	Rural	Urban	Total	Rural	Urban
1	2	3	4	5	6	7	8
6	Junagadh	4.6	4.9	4.1	4.2	4.4	3.8
7	Kachchh	4.7	5.0	3.9	4.2	4.4	3.6
8	Banas Kantha	5.0	5.0	4.3	4.5	4.5	3.9
9	Sabar Kantha	4.4	4.4	4.2	4.0	4.0	3.9
10	Mahesana	4.5	4.6	4.0	3.9	4.0	3.6
11	Gandhinagar	4.0	4.2	3.7	3.6	3.7	3.4
12	Ahmadabad	4.0	4.6	3.8	3.7	4.0	3.6
13	Kheda	3.9	4.0	3.7	3.5	3.5	3.4
14	Panchmahals	4.4	4.4	4.2	4.0	4.0	3.9
15	Vadodara	3.6	3.9	3.3	3.3	3.4	3.1
16	Bharuch	4.1	4.2	3.7	3.6	3.7	3.4
17	Surat	3.5	3.4	3.7	3.3	3.2	3.4
18	Valsad	3.5	3.6	3.4	3.3	3.4	3.3
19	The Dangs	5.0	5.0	4.3	4.3	4.3	4.0
	<b>STATE</b>	<b>4.2</b>	<b>4.4</b>	<b>3.8</b>	<b>3.8</b>	<b>4.0</b>	<b>3.6</b>

Source: Gujarat State District Profile 1991.

As per above statement there were 3.6 children born per ever married woman in the age

group of 45-49 with 3.3 surviving children per woman in Vadodara district.

## ANNEXURE – IV

**PERCENTAGE DISTRIBUTION OF MIGRANTS BY PLACE OF BIRTH/ PLACE OF LAST RESIDENCE, 2001 CENSUS**

**Migration**

Migration is a factor in changing the size and structure of the population. The migration process affects the areas to which migrants have moved and areas which they have left. Migration is a form of geographical mobility between one geographical unit to another, involving a change of residence from the place of origin/birth to the place of destination or place of new settlement from the last residence. A person is considered as a migrant by place of birth if the place in which he is enumerated during the Census is other than the place of birth. Similarly a person is considered as a migrant by place of last residence if the place in which he is enumerated during the Census is other than his place of immediate last residence.

**Internal and International Migration**

The migration movements are of four types –

1. Migration within the district of enumeration (intra-district migration)
2. Migration from one district to another but within the State
3. Migration from one state to another state of the country (inter-state migration) and
4. Migration from one country to another country.

The first three together constitute internal migration while the last type of movement is called international migration.

**Migration by place of birth:**

The absolute number and percentage distribution of Migrants by place of birth to total population in Vadodara district and the State at 2001 Census were as following.

**PERCENTAGE DISTRIBUTION OF MIGRANTS BY PLACE OF BIRTH-2001 CENSUS**

Migration By Place of Birth	Gujarat			Vadodara		
	Persons	Males	Females	Persons	Males	Females
1	2	3	4	5	6	7
<b>Total Migrants</b>	<b>18,810,592</b>	<b>6,472,393</b>	<b>12,338,199</b>	<b>1,524,049</b>	<b>567,701</b>	<b>956,348</b>
(A) Migrants born in Gujarat	16,207,961	4,984,992	11,222,969	1,287,554	445,821	841,733
(I) Migrants born elsewhere in district of enumeration	10,706,177 (56.9)	2,867,391 (44.3)	7,838,786 (63.5)	811,598 ( 53.3)	249,724 ( 44.0)	561,874 ( 58.8)
(II) Migrants born in other district of the State	5,501,784 (29.2)	2,117,601 (32.7)	3,384,183 (27.4)	475,956 ( 31.2)	196,097 ( 34.5)	279,859 ( 29.3)
(B) Migrants born in other States of India	2,520,676 (13.4)	1,443,465 (22.3)	1,077,211 (8.7)	227,703 ( 14.9)	117,366 ( 20.7)	110,337 ( 11.5)
(C) Migrants born in other countries	81,955 (0.4)	43,936 (0.7)	38,019 (0.3)	8,792 ( 0.6)	4,514 ( 0.8)	4,278 ( 0.4)
(D) Unclassified	0 (0.0)	0 (0.0)	0 (0.0)	0 (0.0)	0 (0.0)	0 (0.0)

**Source:** Gujarat State-D-Series Tables-2001

As per 2001 census there were 18,810,592 migrants in Gujarat whose place of birth was different than the place of enumeration. Out of such migrants in 2001 census, 56.9 per cent were born elsewhere in the district of enumeration, 29.2 per cent were born in other districts of the state, 13.4 per cent were born in other states of India and 0.4 per cent were born in other countries. No migrant was reported under the category titled "Unclassified".

It can be seen that as per 2001 census in Vadodara district there were 1,524,049 migrants whose place of birth was different than the place of enumeration. Out of such migrants in 2001 census, 53.3 per cent were born elsewhere in the district of enumeration, 31.2 per cent were born in other districts of the state, 14.9 per cent were born in other states of India and only 0.6 per cent migrants were born in other countries. There were no migrants, in 2001, in the category titled "Unclassified" in the district.

**INTER STATE IN-MIGRANTS TO GUJARAT STATE  
AS PER 2001 CENSUS BY PLACE OF BIRTH**

Place of Birth	Gujarat		Vadodara	
	Migrants	Percentage to Total Migrants	Migrants	Percentage to Total Migrants
1	2	3	4	5
<b>Total Migrants</b>	<b>2,520,676</b>	<b>100.0</b>	<b>227,703</b>	<b>100.0</b>
Madhya Pradesh	159,055	6.3	30,658	13.5
Maharashtra	734,945	29.2	65,781	28.9
Rajasthan	471,109	18.7	30,039	13.2
Uttar Pradesh	520,094	20.6	42,628	18.7
Other States	635,473	25.2	58,597	25.7

**Source:** Gujarat State-D-Series Tables-2001

The above statements show migration in Gujarat and in Vadodara district from other states as per 2001 census. It can be seen that as per 2001 census there were 2,520,676 persons in the state who were born in other states of India.. In 2001 out of such persons 29.2 per cent were born in Maharashtra while the proportion of inter state migrants born in Rajasthan and Uttar Pradesh was 18.7 and 20.6 per cent respectively. As per 2001 census, in Gujarat, out of total inter state migrants 6.3 per cent were born in Madhya Pradesh and the remaining 25.2 per cent were born in other states of India.

In Vadodara district the number of migrants who were born in other states of India was recorded

at 227,403, as per 2001 census. The state-wise distribution reveals that out of these 28.9 per cent of migrants were born in Maharashtra. In 2001 the proportion of migrants born in the states of Rajasthan, Uttar Pradesh and Madhya Pradesh was 13.2 per cent, 18.7 per cent and 13.5 per cent respectively while the proportion of migrants born in other states was 25.7 per cent in 2001 census.

#### Migration by place of last residence:

Distribution of migrants by place of last residence in Gujarat and Vadodara as per 2001 Census and percentage distribution of in-migrants from other States to Gujarat by place of last residence are presented below.

#### DISTRIBUTION OF MIGRANTS BY PLACE OF LAST RESIDENCE IN GUJARAT - 2001 CENSUS

Place of Last Residence	Gujarat			Vadodara		
	Persons	Males	Females	Persons	Males	Females
1	2	3	4	5	6	7
<b>Total Migrants</b>	<b>19,221,602</b>	<b>6,694,122</b>	<b>12,527,480</b>	<b>1,550,001</b>	<b>580,519</b>	<b>969,482</b>
	(100.0)	(100.0)	(100.0)	(100.0)	(100.0)	(100.0)
Last residence elsewhere in the district of enumeration	12,248,452 (63.7)	3,506,051 (52.4)	8,742,401 (69.8)	928,998 (59.9)	297,529 (51.3)	631,469 (65.1)
Last residence in other districts of the State	4,731,665 (24.6)	1,892,862 (28.3)	2,838,803 (22.7)	415,914 (26.8)	177,410 (30.6)	238,504 (24.6)
Last residence in other States of India	2,182,741 (11.4)	1,262,884 (18.9)	919,857 (7.3)	198,217 (12.8)	102,054 (17.6)	96,163 (9.9)
Last residence in other countries	58,744 (0.3)	32,325 (0.5)	26,419 (0.2)	6,872 (0.4)	3,526 (0.6)	3,346 (0.3)
Unspecified	0 (0.0)	0 (0.0)	0 (0.0)	0 (0.0)	0 (0.0)	0 (0.0)

Source: Gujarat State-D-Series Tables-2001

As per 2001 census there were 19,221,602 migrants by place of last residence in Gujarat. The proportion of male and female migrants, whose place of last residence was elsewhere within the district of enumeration, was 52.4 per cent and 69.8 per cent respectively. The reason for higher proportion of female migration is marriage. In Gujarat as per 2001 census, 63.7 per cent migrants were residing elsewhere in the district of enumeration, 24.6 per cent were such whose last residence was in other districts of the state while last residence of 11.4 per cent migrants was in

other states of India and only 0.3 per cent were such whose last residence was in other countries.

As per 2001 census, there were 1,550,001 migrants by place last residence. Out of total migrants, 59.9 per cent of migrants were residing elsewhere in the district of enumeration, 26.8 per cent were such whose last residence was in other districts of the state while last residence of 12.8 per cent migrants was in other states of India and only 0.4 per cent migrants' last residence was in other countries.

There were no migrants in the state as well as in the district in the category titled "Unclassified".

### Migration by reason:

The following statement gives distribution of migrants by reasons of migration from other States of India.

### MIGRATION FROM OTHER STATES OF INDIA BY PLACE OF LAST RESIDENCE IN GUJARAT 2001

States	Total Migrants	Reasons						
		Employment	Business	Education	Family moved	Marriage	Natural Calamities	Other reasons
1	2	3	4	5	6	7	8	9
<b>Total</b>	<b>2,182,741</b>	<b>660,767</b>	<b>204,905</b>	<b>12,624</b>	<b>370,546</b>	<b>134,751</b>	<b>577,599</b>	<b>221,549</b>
	(30.3)	(9.4)	(0.6)	(17.0)	(6.2)	(26.5)	(10.2)	
Madhya Pradesh	131,745	29,363	11,867	794	27,722	7,221	40,843	13,935
	(22.3)	(9.0)	(0.6)	(21.0)	(5.5)	(31.0)	(10.6)	
Maharashtra	655,080	139,701	42,719	2,932	142,939	62,145	191,630	73,014
	(21.3)	(6.5)	(0.4)	(21.8)	(9.5)	(29.3)	(11.1)	
Rajasthan	391,649	80,234	59,938	1,555	82,251	23,145	103,923	40,603
	(20.5)	(15.3)	(0.4)	(21.0)	(5.9)	(26.5)	(10.4)	
Uttar Pradesh	447,325	179,313	47,179	1,712	53,419	17,296	106,884	41,522
	(40.1)	(10.5)	(0.4)	(11.9)	(3.9)	(23.9)	(9.3)	
Other States of India	556,942	232,156	43,202	5,631	64,215	24,944	134,319	52,475
	(41.7)	(7.8)	(1.0)	(11.5)	(4.5)	(24.1)	(9.4)	

Source: Gujarat State-D-Series Tables-2001

It can be seen from the data given above that the main reason for the migration was "Work/employment". As much as 30.3 per cent of migrants moved due to work or employment as per 2001 census, this was followed by 26.5 per cent of migration which was due to the reason of "Moved with household". In 2001, the proportion

of migration due to marriage was 17.0 per cent. The reason for 9.4 per cent of migration was Business, and 6.2 per cent of migration was due to the reason titled "Moved after birth" and only 0.6 per cent of migration was for Education. The remaining 10.2 per cent of migration was due to other reasons.

### ANNEXURE - V

#### BRIEF ACCOUNT OF MAIN RELIGIONS IN THE DISTRICT AS PER 1991 AND 2001 CENSUSES

Religion is the basic cultural characteristics of the population. In secular country like India several religions have thrived and every decennial Census provides an interesting picture of the religious persuasions of the people. The data on religion yielded by the Census are of immense use for the Anthropologists, Sociologists, Demographers, Administrators, and Planners and also for laymen.

The six main religions are i) Hindu, ii) Muslim, iii) Christian, iv) Sikh, v) Buddhist, and vi) Jain were recorded. In respect of 'Others', the actual religion returned was recorded. If a person said that he has no religion, it was recorded accordingly and if any person refused to state his religion it was recorded as 'religion not stated'.

**DISTRIBUTION OF RELIGION AND TALUKAWISE POPULATION -1991 CENSUS****(Recast data)**

Sl. No.	State/ District/Taluka	Total Population			Hindu		
		Persons	Males	Females	Persons	Males	Females
1	2	3	4	5	6	7	8
	<b>Gujarat State</b>	<b>41,309,582</b> <b>(100.0)</b>	<b>21,355,209</b> <b>(100.0)</b>	<b>19,954,373</b> <b>(100.0)</b>	<b>36,964,228</b> <b>(89.5)</b>	<b>19,129,056</b> <b>(89.6)</b>	<b>17,835,172</b> <b>(89.4)</b>
	<b>Vadodara District</b>	<b>3,038,127</b> <b>(100.0)</b>	<b>1,588,035</b> <b>(100.0)</b>	<b>1,450,092</b> <b>(100.0)</b>	<b>2,741,935</b> <b>(90.3)</b>	<b>1,433,446</b> <b>(90.3)</b>	<b>1,308,489</b> <b>(90.2)</b>
1	Savli Taluka	205,478 (100.0)	108,532 (100.0)	96,946 (100.0)	186,513 (90.8)	98,600 (90.8)	87,913 (90.7)
2	Vadodara Taluka	1,341,575 (100.0)	706,898 (100.0)	634,677 (100.0)	1,182,484 (88.1)	623,680 (88.2)	558,804 (88.0)
3	Vaghodia Taluka	115,543 (100.0)	60,768 (100.0)	54,775 (100.0)	109,372 (94.7)	57,500 (94.6)	51,872 (94.7)
4	Jetpur Pavi Taluka	199,632 (100.0)	102,793 (100.0)	96,839 (100.0)	194,974 (97.7)	100,391 (97.7)	94,583 (97.7)
5	Chhota Udaipur Taluka	161,525 (100.0)	81,941 (100.0)	79,584 (100.0)	153,474 (95.0)	77,845 (95.0)	75,629 (95.0)
6	Kavant Taluka	142,750 (100.0)	72,282 (100.0)	70,468 (100.0)	140,445 (98.4)	71,086 (98.3)	69,359 (98.4)
7	Nasvadi Taluka	107,435 (100.0)	54,925 (100.0)	52,510 (100.0)	104,463 (97.2)	53,373 (97.2)	51,090 (97.3)
8	Sankheda Taluka	165,461 (100.0)	86,692 (100.0)	78,769 (100.0)	156,577 (94.6)	82,010 (94.6)	74,567 (94.7)
9	Dabhoi Taluka	173,131 (100.0)	90,292 (100.0)	82,839 (100.0)	149,307 (86.2)	78,060 (86.5)	71,247 (86.0)
10	Padra Taluka	218,545 (100.0)	114,922 (100.0)	103,623 (100.0)	195,439 (89.4)	102,812 (89.5)	92,627 (89.4)
11	Karjan Taluka	141,465 (100.0)	73,768 (100.0)	67,697 (100.0)	112,271 (79.4)	58,513 (79.3)	53,758 (79.4)
12	Sinor Taluka	65,587 (100.0)	34,222 (100.0)	31,365 (100.0)	56,616 (86.3)	29,576 (86.4)	27,040 (86.2)

**DISTRIBUTION OF RELIGION AND TALUKAWISE POPULATION -2001 CENSUS**

Sl. No.	State/ District/Taluka	Total Population			Hindu		
		Persons	Males	Females	Persons	Males	Females
1	2	3	4	5	6	7	8
	<b>Gujarat State</b>	<b>50,671,017</b>	<b>26,385,577</b>	<b>24,285,440</b>	<b>45,143,074</b>	<b>23,538,770</b>	<b>21,604,304</b>
		(100.0)	(100.0)	(100.0)	(89.1)	(89.2)	(89.0)
	<b>Vadodara District</b>	<b>3,641,802</b>	<b>1,897,368</b>	<b>1,744,434</b>	<b>3,258,593</b>	<b>1,698,188</b>	<b>1,560,405</b>
		(100.0)	(100.0)	(100.0)	(89.5)	(89.5)	(89.5)
	Savli Taluka	237,929	125,292	112,637	215,145	113,456	101,689
		(100.0)	(100.0)	(100.0)	(90.4)	(90.6)	(90.3)
	Vadodara Taluka	1,705,989	894,780	811,209	1,481,381	777,904	703,477
		(100.0)	(100.0)	(100.0)	(86.8)	(86.9)	(86.7)
	Vaghodia Taluka	133,240	69,125	64,115	126,618	65,645	60,973
		(100.0)	(100.0)	(100.0)	(95.0)	(95.0)	(95.1)
	Jetpur Pavi Taluka	225,894	116,158	109,736	219,261	112,623	106,638
		(100.0)	(100.0)	(100.0)	(97.1)	(97.0)	(97.2)
	Chhota Udaipur Taluka	202,697	102,209	100,488	192,464	96,946	95,518
		(100.0)	(100.0)	(100.0)	(95.0)	(94.9)	(95.1)
	Kavant Taluka	170,524	86,335	84,189	167,821	84,944	82,877
		(100.0)	(100.0)	(100.0)	(98.4)	(98.4)	(98.4)
	Nasvadi Taluka	124,828	63,783	61,045	121,108	61,806	59,302
		(100.0)	(100.0)	(100.0)	(97.0)	(96.9)	(97.1)
	Sankheda Taluka	185,856	96,688	89,168	173,892	90,559	83,333
		(100.0)	(100.0)	(100.0)	(93.6)	(93.7)	(93.5)
	Dabhoi Taluka	183,029	95,421	87,608	157,623	82,313	75,310
		(100.0)	(100.0)	(100.0)	(86.1)	(86.3)	(86.0)
	Padra Taluka	240,236	126,494	113,742	214,282	112,882	101,400
		(100.0)	(100.0)	(100.0)	(89.2)	(89.2)	(89.2)
	Karjan Taluka	162,486	85,044	77,442	128,874	67,648	61,226
		(100.0)	(100.0)	(100.0)	(79.3)	(79.5)	(79.1)
	Sinor Taluka	69,094	36,039	33,055	60,124	31,462	28,662
		(100.0)	(100.0)	(100.0)	(87.0)	(87.3)	(86.7)

## DISTRIBUTION OF RELIGION AND TALUKAWISE POPULATION, 1991 CENSUS

(Recast data)

Sl. No.	State/ District/Taluka	Muslim			Jain		
		Persons	Males	Females	Persons	Males	Females
1	2	9	10	11	12	13	14
	<b>Gujarat State</b>	<b>3,606,920</b> (8.7)	<b>1,853,002</b> (8.7)	<b>1,753,918</b> (8.8)	<b>491,331</b> (1.2)	<b>244,390</b> (1.1)	<b>246,941</b> (1.2)
	<b>Vadodara District</b>	<b>251,328</b> (8.3)	<b>131,237</b> (8.3)	<b>120,091</b> (8.3)	<b>20,902</b> (0.7)	<b>10,601</b> (0.7)	<b>10,301</b> (0.7)
1	Savli Taluka	18,429 (9.0)	9,660 (8.9)	8,769 (9.0)	78 (0.0)	39 (0.0)	39 (0.0)
2	Vadodara Taluka	125,787 (9.4)	65,771 (9.3)	60,016 (9.5)	10,770 (0.8)	5,488 (0.8)	5,282 (0.8)
3	Vaghodia Taluka	5,229 (4.5)	2,764 (4.5)	2,465 (4.5)	811 (0.7)	406 (0.7)	405 (0.7)
4	Jetpur Pavi Taluka	3,677 (1.8)	1,915 (1.9)	1,762 (1.8)	921 (0.5)	466 (0.5)	455 (0.5)
5	Chhota Udaipur Taluka	7,280 (4.5)	3,720 (4.5)	3,560 (4.5)	712 (0.4)	355 (0.4)	357 (0.4)
6	Kavant Taluka	2,238 (1.6)	1,155 (1.6)	1,083 (1.5)	9 (0.0)	6 (0.0)	3 (0.0)
7	Nasvadi Taluka	2,775 (2.6)	1,450 (2.6)	1,325 (2.5)	150 (0.1)	77 (0.1)	73 (0.1)
8	Sankheda Taluka	7,606 (4.6)	3,992 (4.6)	3,614 (4.6)	1,097 (0.7)	562 (0.6)	535 (0.7)
9	Dabhoi Taluka	21,379 (12.3)	11,013 (12.2)	10,366 (12.5)	2,171 (1.3)	1,080 (1.2)	1,091 (1.3)
10	Padra Taluka	21,247 (9.7)	11,186 (9.7)	10,061 (9.7)	1,764 (0.8)	866 (0.8)	898 (0.9)
11	Karjan Taluka	27,646 (19.5)	14,440 (19.6)	13,206 (19.5)	1,506 (1.1)	793 (1.1)	713 (1.1)
12	Sinor Taluka	8,035 (12.3)	4,171 (12.2)	3,864 (12.3)	913 (1.4)	463 (1.4)	450 (1.4)



**DISTRIBUTION OF RELIGION AND TALUKAWISE POPULATION, 2001 CENSUS**

Sl. No.	State/ District/Taluka	Muslim			Jain		
		Persons	Males	Females	Persons	Males	Females
1	2	9	10	11	12	13	14
	<b>Gujarat State</b>	<b>4,592,854</b> (9.1)	<b>2,370,832</b> (9.0)	<b>2,222,022</b> (9.2)	<b>525,305</b> (1.0)	<b>266,768</b> (1.0)	<b>258,537</b> (1.1)
	<b>Vadodara District</b>	<b>317,194</b> (8.7)	<b>165,265</b> (8.7)	<b>151,929</b> (8.7)	<b>31,566</b> (0.9)	<b>16,025</b> (0.8)	<b>15,541</b> (0.9)
	Savli Taluka	22,132 (9.3)	11,519 (9.2)	10,613 (9.4)	8 (0.0)	6 (0.0)	2 (0.0)
	Vadodara Taluka	170,874 (10.0)	89,251 (10.0)	81,623 (10.1)	23,147 (1.4)	11,714 (1.3)	11,433 (1.4)
	Vaghodia Taluka	6,317 (4.7)	3,308 (4.8)	3,009 (4.7)	104 (0.1)	56 (0.1)	48 (0.1)
	Jetpur Pavi Taluka	4,342 (1.9)	2,371 (2.0)	1,971 (1.8)	1,773 (0.8)	910 (0.8)	863 (0.8)
	Chhota Udaipur Taluka	9,713 (4.8)	5,005 (4.9)	4,708 (4.7)	141 (0.1)	73 (0.1)	68 (0.1)
	Kavant Taluka	2,502 (1.5)	1,291 (1.5)	1,211 (1.4)	16 (0.0)	9 (0.0)	7 (0.0)
	Nasvadi Taluka	3,485 (2.8)	1,856 (2.9)	1,629 (2.7)	136 (0.1)	71 (0.1)	65 (0.1)
	Sankheda Taluka	9,121 (4.9)	4,679 (4.8)	4,442 (5.0)	2,699 (1.5)	1,381 (1.4)	1,318 (1.5)
	Dabhoi Taluka	23,138 (12.6)	11,954 (12.5)	11,184 (12.8)	1,233 (0.7)	621 (0.7)	612 (0.7)
	Padra Taluka	24,585 (10.2)	12,909 (10.2)	11,676 (10.3)	1,101 (0.5)	546 (0.4)	555 (0.5)
	Karjan Taluka	32,291 (19.9)	16,687 (19.6)	15,604 (20.2)	1,038 (0.6)	554 (0.7)	484 (0.6)
	Sinor Taluka	8,694 (12.6)	4,435 (12.3)	4,259 (100.0)	170 (100.0)	84 (100.0)	86 (0.3)

**DISTRIBUTION OF RELIGION AND TALUKAWISE POPULATION, 1991 CENSUS****(Recast data)**

Sl. No.	State/ District/Taluka	Christian			Sikh		
		Persons	Males	Females	Persons	Males	Females
1	2	15	16	17	18	19	20
	<b>Gujarat State</b>	<b>181,753</b> <b>(0.4)</b>	<b>93,700</b> <b>(0.4)</b>	<b>88,053</b> <b>(0.4)</b>	<b>33,044</b> <b>(0.1)</b>	<b>18,256</b> <b>(0.1)</b>	<b>14,788</b> <b>(0.1)</b>
	<b>Vadodara District</b>	<b>15,995</b> <b>(0.5)</b>	<b>8,413</b> <b>(0.5)</b>	<b>7,582</b> <b>(0.5)</b>	<b>6,727</b> <b>(0.2)</b>	<b>3,696</b> <b>(0.2)</b>	<b>3,031</b> <b>(0.2)</b>
1	Savli Taluka	447 (0.2)	226 (0.2)	221 (0.2)	11 (0.0)	7 (0.0)	4 (0.0)
2	Vadodara Taluka	15,091 (1.1)	7,946 (1.1)	7,145 (1.1)	6,276 (0.5)	3,416 (0.5)	2,860 (0.5)
3	Vaghodia Taluka	59 (0.1)	46 (0.1)	13 (0.0)	60 (0.1)	43 (0.1)	17 (0.0)
4	Jetpur Pavi Taluka	18 (0.0)	8 (0.0)	10 (0.0)	42 (0.0)	13 (0.0)	29 (0.0)
5	Chhota Udaipur Taluka	81 (0.1)	32 (0.0)	49 (0.1)	19 (0.0)	10 (0.0)	9 (0.0)
6	Kavant Taluka	11 (0.0)	10 (0.0)	1 (0.0)	0 (0.0)	0 (0.0)	0 (0.0)
7	Nasvadi Taluka	27 (0.0)	13 (0.0)	14 (0.0)	15 (0.0)	9 (0.0)	6 (0.0)
8	Sankheda Taluka	27 (0.0)	15 (0.0)	12 (0.0)	141 (0.1)	106 (0.1)	35 (0.0)
9	Dabhoi Taluka	165 (0.1)	77 (0.1)	88 (0.1)	99 (0.1)	57 (0.1)	42 (0.1)
10	Padra Taluka	46 (0.0)	27 (0.0)	19 (0.0)	23 (0.0)	15 (0.0)	8 (0.0)
11	Karjan Taluka	14 (0.0)	9 (0.0)	5 (0.0)	27 (0.0)	12 (0.0)	15 (0.0)
12	Sinor Taluka	9 (0.0)	4 (0.0)	5 (0.0)	14 (0.0)	8 (0.0)	6 (0.0)

**DISTRIBUTION OF RELIGION AND TALUKAWISE POPULATION, 2001 CENSUS**

Sl. No.	State/ District/Taluka	Christian			Sikh		
		Persons	Males	Females	Persons	Males	Females
1	2	15	16	17	18	19	20
	<b>Gujarat State</b>	<b>284,092</b> <b>(0.6)</b>	<b>142,881</b> <b>(0.5)</b>	<b>141,211</b> <b>(0.6)</b>	<b>45,587</b> <b>(0.1)</b>	<b>24,987</b> <b>(0.1)</b>	<b>20,600</b> <b>(0.1)</b>
	<b>Vadodara District</b>	<b>20,822</b> <b>(0.6)</b>	<b>10,558</b> <b>(0.6)</b>	<b>10,264</b> <b>(0.6)</b>	<b>8,964</b> <b>(0.3)</b>	<b>4,873</b> <b>(0.3)</b>	<b>4,091</b> <b>(0.2)</b>
	Savli Taluka	471 (0.2)	212 (0.2)	259 (0.2)	78 (0.0)	47 (0.0)	31 (0.0)
	Vadodara Taluka	19,691 (1.2)	10,011 (1.1)	9,680 (1.2)	8,269 (0.5)	4,497 (0.5)	3,772 (0.5)
	Vaghodia Taluka	93 (0.1)	55 (0.1)	38 (0.1)	67 (0.1)	39 (0.1)	28 (0.0)
	Jetpur Pavi Taluka	30 (0.0)	13 (0.0)	17 (0.0)	84 (0.0)	53 (0.1)	31 (0.0)
	Chhota Udaipur Taluka	175 (0.1)	88 (0.1)	87 (0.1)	62 (0.0)	28 (0.0)	34 (0.0)
	Kavant Taluka	93 (0.1)	43 (0.1)	50 (0.1)	22 (0.0)	11 (0.0)	11 (0.0)
	Nasvadi Taluka	17 (0.0)	10 (0.0)	7 (0.0)	19 (0.0)	8 (0.0)	11 (0.0)
	Sankheda Taluka	31 (0.0)	13 (0.0)	18 (0.0)	26 (0.0)	12 (0.0)	14 (0.0)
	Dabhoi Taluka	87 (0.1)	42 (0.0)	45 (0.1)	127 (0.1)	56 (0.1)	71 (0.1)
	Padra Taluka	51 (0.0)	29 (0.0)	22 (0.0)	75 (0.0)	51 (0.0)	24 (0.0)
	Karjan Taluka	69 (0.0)	38 (0.0)	31 (0.0)	115 (0.1)	61 (0.1)	54 (0.1)
	Sinor Taluka	14 (0.0)	4 (0.0)	10 (0.0)	20 (0.0)	10 (0.0)	10 (0.0)

## DISTRIBUTION OF RELIGION AND TALUKAWISE POPULATION, 1991 CENSUS

(Recast data)

Sl. No.	State/ District/ Taluka	Buddhist			Other religions			Religion not stated		
		Persons	Males	Females	Persons	Males	Females	Persons	Males	Females
1	2	21	22	23	24	25	26	27	28	29
	<b>Gujarat State</b>	<b>11,615</b> (0.0)	<b>6,196</b> (0.0)	<b>5,419</b> (0.0)	<b>14,213</b> (0.0)	<b>7,239</b> (0.0)	<b>6,974</b> (0.0)	<b>6,478</b> (0.0)	<b>3,370</b> (0.0)	<b>3,108</b> (0.0)
	<b>Vadodara District</b>	<b>346</b> (0.0)	<b>180</b> (0.0)	<b>166</b> (0.0)	<b>792</b> (0.0)	<b>402</b> (0.0)	<b>390</b> (0.0)	<b>102</b> (0.0)	<b>60</b> (0.0)	<b>42</b> (0.0)
1	Savli Taluka	0 (0.0)	0 (0.0)	0 (0.0)	0 (0.0)	0 (0.0)	0 (0.0)	0 (0.0)	0 (0.0)	0 (0.0)
2	Vadodara Taluka	331 (0.0)	169 (0.0)	162 (0.0)	754 (0.1)	379 (0.1)	375 (0.1)	82 (0.0)	49 (0.0)	33 (0.0)
3	Vaghodia Taluka	2 (0.0)	2 (0.0)	0 (0.0)	2 (0.0)	2 (0.0)	0 (0.0)	8 (0.0)	5 (0.0)	3 (0.0)
4	Jetpur Pavi Taluka	0 (0.0)	0 (0.0)	0 (0.0)	0 (0.0)	0 (0.0)	0 (0.0)	0 (0.0)	0 (0.0)	0 (0.0)
5	Chhota Udaipur Taluka	6 (0.0)	4 (0.0)	2 (0.0)	0 (0.0)	0 (0.0)	0 (0.0)	0 (0.0)	0 (0.0)	0 (0.0)
6	Kavant Taluka	0 (0.0)	0 (0.0)	0 (0.0)	0 (0.0)	0 (0.0)	0 (0.0)	0 (0.0)	0 (0.0)	0 (0.0)
7	Nasvadi Taluka	0 (0.0)	0 (0.0)	0 (0.0)	3 (0.0)	2 (0.0)	1 (0.0)	2 (0.0)	1 (0.0)	1 (0.0)
8	Sankheda Taluka	0 (0.0)	0 (0.0)	0 (0.0)	13 (0.0)	7 (0.0)	6 (0.0)	0 (0.0)	0 (0.0)	0 (0.0)
9	Dabhoi Taluka	0 (0.0)	0 (0.0)	0 (0.0)	4 (0.0)	2 (0.0)	2 (0.0)	6 (0.0)	3 (0.0)	3 (0.0)
10	Padra Taluka	7 (0.0)	5 (0.0)	2 (0.0)	15 (0.0)	9 (0.0)	6 (0.0)	4 (0.0)	2 (0.0)	2 (0.0)
11	Karjan Taluka	0 (0.0)	0 (0.0)	0 (0.0)	1 (0.0)	1 (0.0)	0 (0.0)	0 (0.0)	0 (0.0)	0 (0.0)
12	Sinor Taluka	0 (0.0)	0 (0.0)	0 (0.0)	0 (0.0)	0 (0.0)	0 (0.0)	0 (0.0)	0 (0.0)	0 (0.0)

Source: Gujarat State-C-Series Tables-1991

## DISTRIBUTION OF RELIGION AND TALUKAWISE POPULATION, 2001 CENSUS

Sl. No.	State/ District/ Taluka	Buddhist			Other religions			Religion not stated		
		Persons	Males	Females	Persons	Males	Females	Persons	Males	Females
1	2	21	22	23	24	25	26	27	28	29
	<b>Gujarat State</b>	<b>17,829</b>	<b>9,439</b>	<b>8,390</b>	<b>28,698</b>	<b>14,452</b>	<b>14,246</b>	<b>33,578</b>	<b>17,448</b>	<b>16,130</b>
		(0.0)	(0.0)	(0.0)	(0.1)	(0.1)	(0.1)	(0.1)	(0.1)	(0.1)
	<b>Vadodara District</b>	<b>568</b>	<b>316</b>	<b>252</b>	<b>1,705</b>	<b>863</b>	<b>842</b>	<b>2,390</b>	<b>1,280</b>	<b>1,110</b>
		(0.0)	(0.0)	(0.0)	(0.1)	(0.1)	(0.1)	(0.1)	(0.1)	(0.1)
	Savli Taluka	0	0	0	4	3	1	91	49	42
		(0.0)	(0.0)	(0.0)	(0.0)	(0.0)	(0.0)	(0.0)	(0.0)	(0.0)
	Vadodara Taluka	531	295	236	1,201	617	584	895	491	404
		(0.0)	(0.0)	(0.0)	(0.1)	(0.1)	(0.1)	(0.1)	(0.1)	(0.1)
	Vaghodia Taluka	3	2	1	1	1	0	37	19	18
		(0.0)	(0.0)	(0.0)	(0.0)	(0.0)	(0.0)	(0.0)	(0.0)	(0.0)
	Jetpur Pavi Taluka	2	0	2	347	161	186	55	27	28
		(0.0)	(0.0)	(0.0)	(0.2)	(0.1)	(0.2)	(0.0)	(0.0)	(0.0)
	Chhota Udaipur Taluka	4	2	2	11	4	7	127	63	64
		(0.0)	(0.0)	(0.0)	(0.0)	(0.0)	(0.0)	(0.1)	(0.1)	(0.1)
	Kavant Taluka	3	2	1	21	10	11	46	25	21
		(0.0)	(0.0)	(0.0)	(0.0)	(0.0)	(0.0)	(0.0)	(0.0)	(0.0)
	Nasvadi Taluka	0	0	0	43	21	22	20	11	9
		(0.0)	(0.0)	(0.0)	(0.0)	(0.0)	(0.0)	(0.0)	(0.0)	(0.0)
	Sankheda Taluka	1	1	0	10	6	4	76	37	39
		(0.0)	(0.0)	(0.0)	(0.0)	(0.0)	(0.0)	(0.0)	(0.0)	(0.0)
	Dabhoi Taluka	0	0	0	50	29	21	771	406	365
		(0.0)	(0.0)	(0.0)	(0.0)	(0.0)	(0.0)	(0.4)	(0.4)	(0.4)
	Padra Taluka	4	3	1	16	10	6	122	64	58
		(0.0)	(0.0)	(0.0)	(0.0)	(0.0)	(0.0)	(0.1)	(0.1)	(0.1)
	Karjan Taluka	6	3	3	1	1	0	92	52	40
		(0.0)	(0.0)	(0.0)	(0.0)	(0.0)	(0.0)	(0.1)	(0.1)	(0.1)
	Sinor Taluka	14	8	6	0	0	0	58	36	22
		(0.0)	(0.0)	(0.0)	(0.0)	(0.0)	(0.0)	(0.1)	(0.1)	(0.1)

Source: Gujarat State-C-Series Tables-2001

ANNEXURE

The statement above gives the details of distribution of population for Gujarat state and Vadodara district by six major religions as per 2001 census. The 2001 census data reveals that the proportion of Hindus was 89.1 per cent in the state of Gujarat against 89.5 per cent recorded in Vadodara. In comparison, in 1991 the proportion of Hindus at state level was 89.5 per cent while in the district the proportion of Hindus was 90.3 per cent. The proportion of Muslims was 8.3 per cent in the district in 1991 which stood at 8.7 per cent in 2001. At state level the proportion of Muslims was 8.7 per cent in 1991

and 9.1 per cent in 2001 census. The population proportion of Christian, Jain, Sikh, Buddhists, and people following other religions and of people who did not state any religion had not shown any significant changes in 2001 as compared to 1991 in the state. In district also, the proportion of Christian, Jain, Sikh, Buddhists and people following other religions had not shown any significant changes in 2001 census as compared to 1991 census. However the number of people who did not state any religion had increased to 2,390 in 2001 census against only 102 persons reported in this category in 1991 census.

ANNEXURE-VI

MARITAL STATUS OF POPULATION AS PER 2001 CENSUS

The details of sex-wise marital status for Gujarat State and Vadodara District as per 2001 Census is given below:-

MARITAL STATUS BY SEX-2001 CENSUS

Sl. No.	Marital Status	Gujarat			Vadodara		
		Persons	Males	Females	Persons	Males	Females
1	2	3	4	5	6	7	8
1	Never married	24,132,905 (47.6)	13,647,899 (51.7)	10,485,006 (43.2)	1,626,482 (44.7)	928,274 (48.9)	698,208 (40.0)
2	Married	24,222,087 (47.8)	12,141,819 (46.0)	12,080,268 (49.7)	1,826,096 (50.1)	915,038 (48.2)	911,058 (52.2)
3	Widowed	2,111,678 (4.2)	497,265 (1.9)	1,614,413 (6.7)	169,305 (4.7)	42,990 (2.3)	126,315 (7.2)
4	Divorced/Separated	204,347 (0.4)	98,594 (0.4)	105,753 (0.4)	19,919 (0.6)	11,066 (0.6)	8,853 (0.5)
5	Unclassified	0 (0.0)	0 (0.0)	0 (0.0)	0 (0.0)	0 (0.0)	0 (0.0)
	<b>Total</b>	<b>50,671,017 (100.0)</b>	<b>26,385,577 (100.0)</b>	<b>24,285,440 (100.0)</b>	<b>3,641,802 (100.0)</b>	<b>1,897,368 (100.0)</b>	<b>1,744,434 (100.0)</b>

Source: Gujarat State -C- Series Tables-2001

As per 2001 census the number of married persons was 24,222,087 (47.8 per cent) in Gujarat and 1,826,096 (50.1 per cent) in Vadodara. The proportion of never married persons was 47.6 per

cent in Gujarat State and 44.7 per cent in Vadodara the proportion of widowed was 4.2 per cent in the state and 4.7 per cent in the district, while the proportion of Divorced/Separated was 0.4 per cent in the state and 0.6 per cent in the district.

**DISTRIBUTION OF RURAL URBAN POPULATION BY MARITAL STATUS - 2001**

Sl. No.	Marital Status	Gujarat			Vadodara		
		Total	Rural	Urban	Total	Rural	Urban
1	2	3	4	5	6	7	8
1	Never married	24,132,905 (47.6)	15,144,193 (47.7)	8,988,712 (47.5)	1,626,482 (44.7)	887,802 (44.5)	738,680 (44.9)
2	Married	24,222,087 (47.8)	15,058,801 (47.4)	9,163,286 (48.4)	1,826,096 (50.1)	991,455 (49.7)	834,641 (50.7)
3	Widowed	2,111,678 (4.2)	1,403,972 (4.4)	707,706 (3.7)	169,305 (4.7)	103,250 (5.2)	66,055 (4.0)
4	Divorced/Separated	204,347 (0.4)	133,801 (0.4)	70,546 (0.4)	19,919 (0.6)	13,073 (0.7)	6,846 (0.4)
5	Unclassified	0 (0.0)	0 (0.0)	0 (0.0)	0 (0.0)	0 (0.0)	0
	<b>Total</b>	<b>50,671,017 (100.0)</b>	<b>31,740,767 (100.0)</b>	<b>18,930,250 (100.0)</b>	<b>3,641,802 (100.0)</b>	<b>1,995,580 (100.0)</b>	<b>1,646,222 (100.0)</b>

Source: Gujarat State -C- Series Tables-2001

It can be seen that proportion of never married persons was higher at 47.6 per cent in the state as compared to 44.7 per cent recorded in the district as per 2001 census. In rural areas the proportion of never married persons was 47.7 per cent in state and 44.5 per cent in the district. In urban areas the proportion of never married persons was at 47.5 per cent in state and 44.9 per cent in the district. As per 2001 census the proportion of married persons, in rural areas, was 47.4 per cent in Gujarat and 49.7 per cent in

Vadodara. In 2001 census, in urban areas the proportion of married persons was 48.4 per cent in Gujarat and 50.7 per cent in Vadodara. The proportion of widowed was 4.4 per cent in rural areas of the state and 5.2 per cent in the district. The same for urban areas was 3.7 per cent in the state and 4.0 per cent in the district. The proportion of divorced/separated was insignificant in the state as well as in the district. There was no population reported under the category titled "Unclassified" in the state as well as in the district.

## ANNEXURE – VII

## AGE, SEX AND EDUCATION IN THE DISTRICT AT THE 2001 CENSUS

Literacy has occupied an important position in Indian Census in one form or the other from the very beginning. The definition of literates as adopted is “A person who can both read and write with understanding in any language is to be taken as literate”. A person who can merely read but can not write was not treated as literate. It is not necessary that a person who was literate should have received any formal education or should have

passed any minimum educational standard. All children below the age 7 are treated as illiterate. While processing the literacy data population of age group 0-6 is excluded.

The following statement gives the distribution of literates and illiterates by broad age groups and sex in the district as well as the State at the time of 2001 Census:-

## LITERACY BY AGE-GROUP AND BY SEX-2001

Age Group	Particular	Gujarat			Vadodara		
		Persons	Males	Females	Persons	Males	Females
1	2	3	4	5	6	7	8
7-14	Population	9,091,764	4,814,440	4,277,324	611,323	324,086	287,237
	Literates	7,599,713	4,206,428	3,393,285	498,934	275,823	223,111
	Literacy rate	( 83.6)	( 87.4)	( 79.3)	( 81.6)	( 85.1)	( 77.7)
15-29	Population	14,247,890	7,477,081	6,770,809	989,330	517,869	471,461
	Literates	11,060,357	6,435,890	4,624,467	770,921	443,270	327,651
	Literacy rate	( 77.6)	( 86.1)	( 68.3)	( 77.9)	( 85.6)	( 69.5)
30-44	Population	10,629,518	5,514,675	5,114,843	825,468	426,564	398,904
	Literates	6,709,301	4,203,305	2,505,996	543,115	328,352	214,763
	Literacy rate	( 63.1)	( 76.2)	( 49.0)	( 65.8)	( 77.0)	( 53.8)
45-59	Population	5,623,141	2,924,019	2,699,122	462,723	243,568	219,155
	Literates	3,056,151	2,050,778	1,005,373	284,092	180,567	103,525
	Literacy rate	( 54.3)	( 70.1)	( 37.2)	( 61.4)	( 74.1)	( 47.2)
60+	Population	3,499,063	1,628,474	1,870,589	256,734	121,949	134,785
	Literates	1,381,194	923,513	457,681	129,748	80,542	49,206
	Literacy rate	( 39.5)	( 56.7)	( 24.5)	( 50.5)	( 66.0)	( 36.5)
Age not stated	Population	47,237	26,740	20,497	3,028	1,770	1,258
	Literates	21,034	13,359	7,675	1,198	793	405
	Literacy rate	( 44.5)	( 50.0)	( 37.4)	( 39.6)	( 44.8)	( 32.2)

Source: All India -C- Series Tables-2001

It can be seen from the statement that in 2001 the highest proportion of 83.6 per cent literacy rate in Gujarat state is registered in age group of 7-14 years followed by 77.6 per cent in 15-29 years age group. The same trend can be observed in Vadodara district where the highest proportion of 81.6 per cent is registered in the age group of 7-14 years followed by 77.9 per cent in the age group

of 15-29 years. The lowest proportion of 39.5 per cent is found in the age group of 60 + years in the state, while in the district, the lowest proportion of 39.6 per cent is found in the category titled “Age not stated”. As per 2001 census the female literacy rate was lower than that of males in each and every age group in the state as well as in Vadodara District



## LITERACY BY EDUCATION LEVEL-1991 CENSUS

Sl. No	Education level	Gujarat			Vadodara		
		Persons	Males	Females	Persons	Males	Females
1	2	3	4	5	6	7	8
1	Literates without any formal education	286,886 ( 1.0)	168,530 ( 0.9)	118,356 ( 1.0)	20,092 ( 0.9)	12,478 ( 1.0)	7,614 ( 0.8)
2	Below Primary	8,084,263 ( 27.1)	4,576,820 ( 25.7)	3,507,443 ( 29.2)	544,745 ( 24.4)	299,502 ( 22.9)	245,243 ( 26.7)
3	Primary	8,076,854 ( 27.1)	4,557,086 ( 25.6)	3,519,768 ( 29.3)	532,329 ( 23.9)	289,740 ( 22.1)	242,589 ( 26.4)
4	Middle	4,423,384 ( 14.8)	2,833,064 ( 15.9)	1,590,320 ( 13.3)	314,118 ( 14.1)	198,905 ( 15.2)	115,213 ( 12.5)
5	Matriculation/ Secondary	4,235,270 ( 14.2)	2,697,364 ( 15.1)	1,537,906 ( 12.8)	338,954 ( 15.2)	214,927 ( 16.4)	124,027 ( 13.5)
6	Higher Secondary	2,409,406 ( 8.1)	1,492,908 ( 8.4)	916,498 ( 7.6)	210,043 ( 9.4)	125,779 ( 9.6)	84,264 ( 9.2)
7	Non-Technical Diploma	17,477 ( 0.1)	13,673 ( 0.1)	3,804 ( 0.0)	2,772 ( 0.1)	2,258 ( 0.2)	514 ( 0.1)
8	Technical Diploma or Certificate not equal to degree	407,351 ( 1.4)	293,339 ( 1.6)	114,012 ( 1.0)	44,266 ( 2.0)	35,089 ( 2.7)	9,177 ( 1.0)
9	Graduate and above ( 6.3)	1,875,741 ( 6.7)	1,192,415 ( 5.7)	683,326 ( 9.9)	219,863 ( 9.9)	130,118 ( 9.8)	89,745
10	Unclassified	11,118 (0.0)	8,074 (0.0)	3,044 (0.0)	826 ( 0.0)	551 ( 0.0)	275 ( 0.0)

Source: All India -C- Series Tables-2001

The above statement shows number and percentage of literates in nine different education levels. The above statement shows number and percentage of literates in nine different education levels. In the state, as per 2001 census, there were 286,886 (1.0 per cent) literates who have no formal education, while in Vadodara 20,092 (0.9 per cent) literates have no formal education. As per 2001 census, 27.1 per cent literates have below primary level of education in the state, the same proportion was also recorded for primary level of education. In Vadodara as per 2001 census 24.4 per cent have below primary level of education and 23.9 per cent have primary level of education, while, 8.1 per cent

literates in the state and 9.4 per cent literates in Vadodara have attained higher secondary level of education. The proportion of literates having graduate and above level of education was 6.3 per cent and 9.9 per cent in the state and in Vadodara district respectively. The proportion of literates having technical diploma or certificate not equal to degree is 1.4 per cent in the state and 2.0 per cent in the district. There were 17, 477 (0.1 per cent) persons in the state having non technical diploma the same is recorded at 2,772 (0.1 per cent) in the district. In 2001 there were 11,118 literates in Gujarat and 826 literates in the district in the category titled "Unclassified".

## ANNEXURE- VIII

## DISTRIBUTION OF DIFFERENT MOTHER TONGUES RETURNED IN 1991 CENSUS

Sl. No.	Mother Tongue	Gujarat		Vadodara	
		Numbers of persons who returned the mother tongue as their language	Percentage to total Population	Numbers of persons who returned the mother tongue as their language	Percentage to total Population
1	2	3	4	5	6
1	Gujarati	42,743,186	84.4	2,852,654	78.3
2	Hindi	2,059,380	4.1	237,176	6.5
3	Marathi	759,375	1.5	130,979	3.6
4	Bhili/ Bhilodi	768,922	1.5	113,061	3.1
5	Rathi	91,613	0.2	91,589	2.5
6	Tadavi	66,438	0.1	49,464	1.4
7	Sindhi	297,234	0.6	33,728	0.9
8	Vasava	412,943	0.8	22,938	0.6
9	Urdu	550,497	1.1	16,953	0.5
10	Malayalam	66,755	0.1	12,992	0.4
11	Marwari	206,895	0.4	7,146	0.2
12	Bengali	40,767	0.1	6,928	0.2
13	Tamil	36,849	0.1	4,735	0.1
14	Rajasthani	52,428	0.1	4,010	0.1
15	Telugu	68,026	0.1	3,977	0.1
16	Nepali	17,102	0.0	2,197	0.1
17	Kannada	14,868	0.0	2,159	0.1
18	Oriya	121,839	0.2	1,937	0.1
19	Kachchhi	660,775	1.3	1,822	0.1
20	Bhojpuri	41,692	0.1	1,450	0.0
	Total of Other Mother Tongues	1,593,433	3.2	43,907	1.1
	<b>All Mother Tongues Total</b>	<b>50,671,017</b>	<b>100.0</b>	<b>3,641,802</b>	<b>100.0</b>

Source: Gujarat State District Profile 2001

As per 2001 census in the district, 78.3 per cent persons have returned Gujarati as their mother tongue followed by 6.5 per cent who returned Hindi as their mother tongue. In the state Gujarati is returned by 84.4 per cent and Hindi is returned by 4.1 per cent of population. In the district Marathi, Bhili/Bhilodi, Rathi and Tadvi are other main languages returned by 3.5 per cent, 3.1 per cent,

2.5 per cent and 1.4 per cent of population respectively as mother tongues. In the state, Marathi, Bhili/Bhilodi, Rathi and Tadvi are reported by 1.5 per cent, 1.5 per cent, 0.2 per cent and 0.1 per cent of population respectively, as mother tongues the proportion of other languages as mother tongues is not so much significant in the state as well as in the district.



