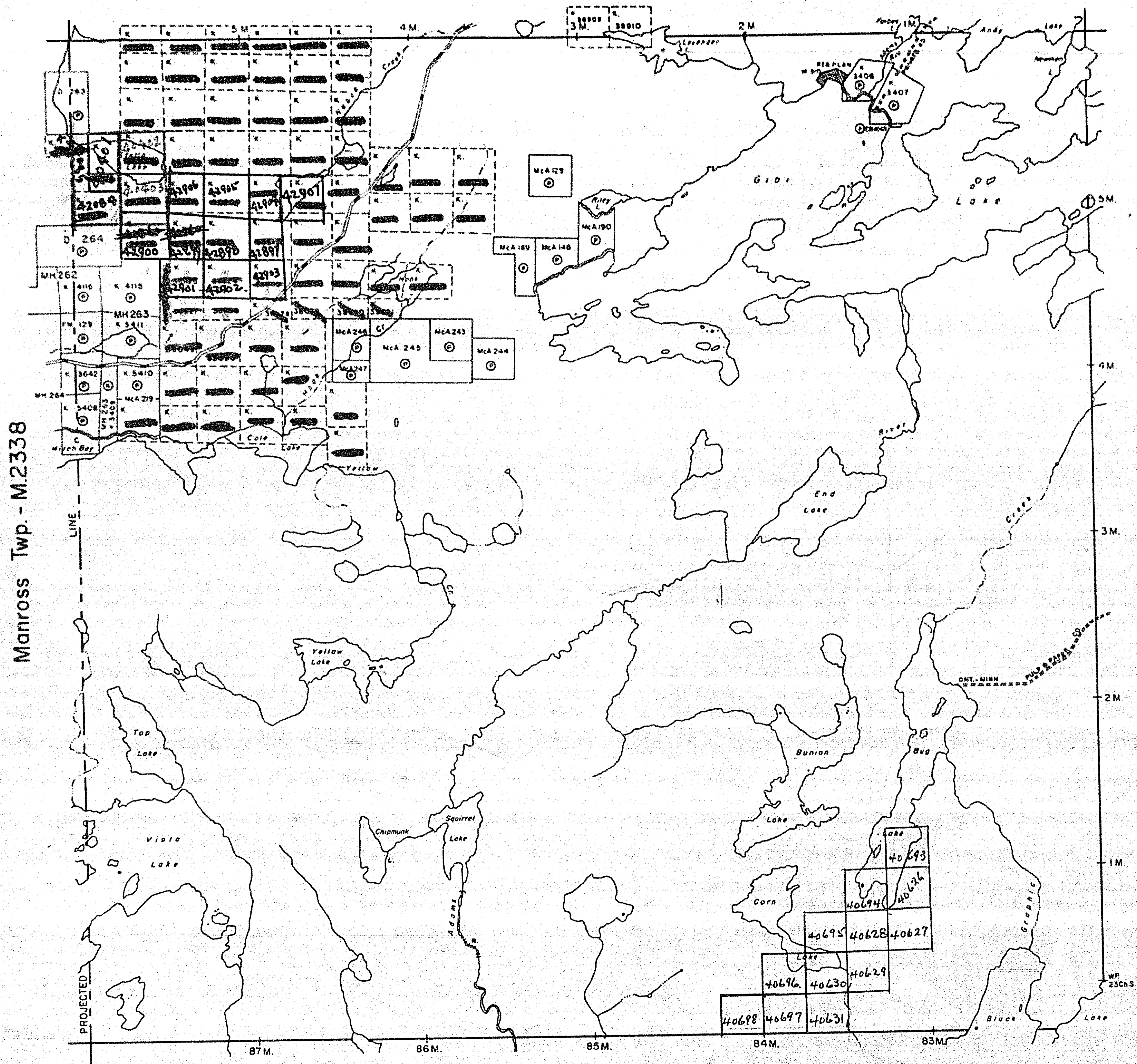


LeMay Twp. - M.1841



MacQuarrie Twp. - M.1966

THE TOWNSHIP OF
OF

CODE

DISTRICT OF
KENORA

KENORA
MINING DIVISION

SCALE: 1-INCH = 40 CHAINS

LEGEND

PATENTED LAND	⊙
CROWN LAND SALE	C.S.
LEASES	⊕
LOCATED LAND	Loc.
LICENSE OF OCCUPATION	L.O.
MINING RIGHTS ONLY	M.R.O.
SURFACE RIGHTS ONLY	S.R.O.
ROADS	—
IMPROVED ROADS	—
KING'S HIGHWAYS	—
RAILWAYS	—
POWER LINES	—
MARSH OR MUSKEG	—
MINES	⋈
CANCELLED	C.

NOTES

400' Surface Rights Reservation around all lakes and rivers.

Roads indicated Ontario - Minnesota Pulp & Paper Co. are private roads but may be used by prospectors only after permission is obtained from the Company office in Kenora.

KENORA

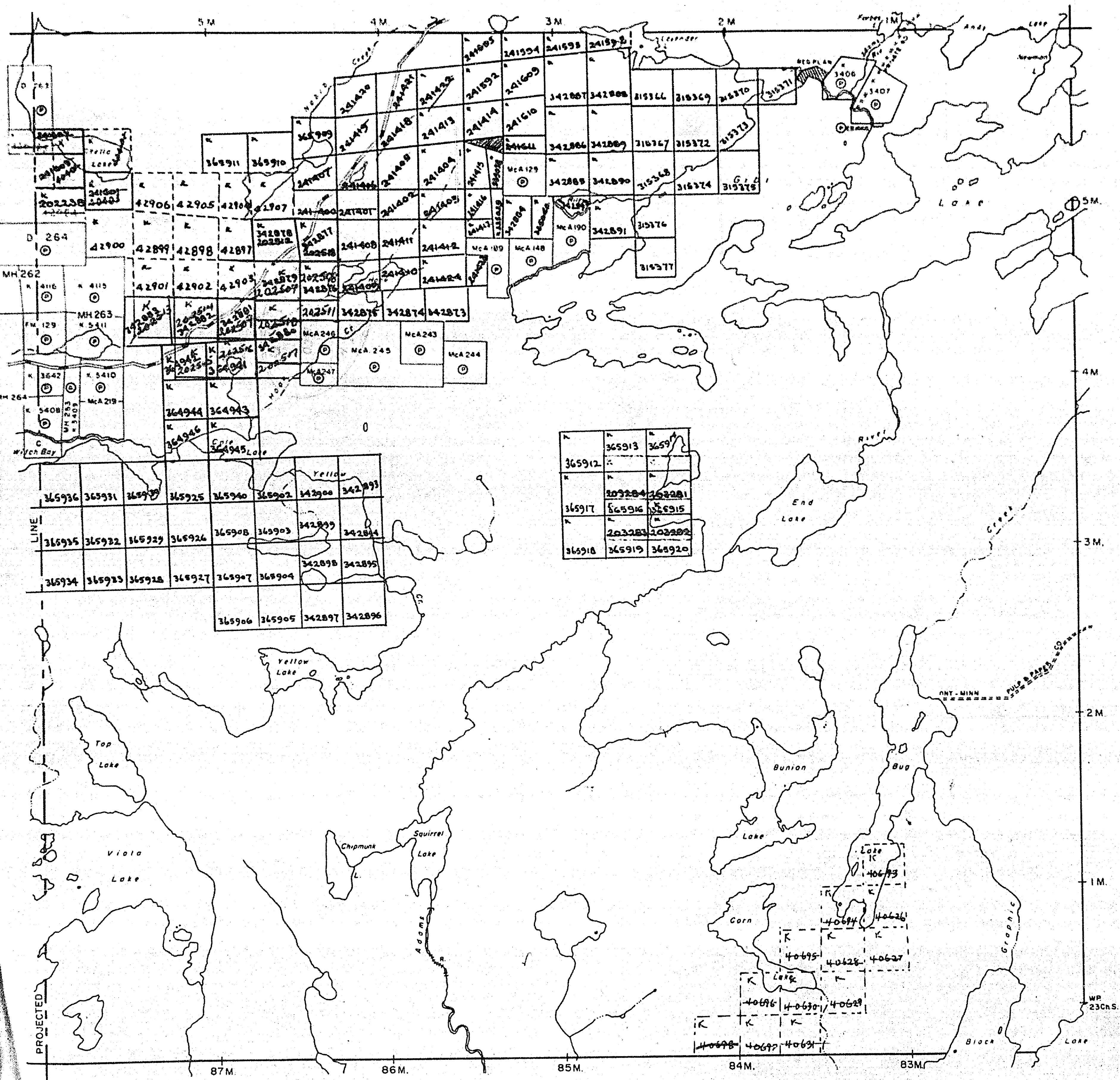
FILED:
REC'D. DEC 28 1966
RECEIPT No.
MINING DIVISION

*April 20/67
June 8/67
July 14/67
Oct. 6/67
Mar. 11/68
Apr. 18/68
May 14/68*

PLAN NO. **M.1962**

DEPARTMENT OF MINES
— ONTARIO —

LeMay Twp. - M.1841



THE TOWNSHIP OF

CODE

DISTRICT OF KENORA

KENORA MINING DIVISION

SCALE: 1-INCH = 40 CHAINS

LEGEND

- PATENTED LAND ⊙
- CROWN LAND SALE ⊙
- LEASES ⊙
- LOCATED LAND ⊙
- LICENSE OF OCCUPATION ⊙
- MINING RIGHTS ONLY M.R.O.
- SURFACE RIGHTS ONLY S.R.O.
- ROADS —
- IMPROVED ROADS —
- KING'S HIGHWAYS —
- RAILWAYS —
- POWER LINES —
- MARSH OR MUSKEG —
- MINES —
- CANCELLED —

NOTES

400' Surface Rights Reservation around all lakes and rivers.

Roads indicated Ontario-Minnesota Pulp & Paper Co. are private roads but may be used by prospectors only after permission is obtained from the Company office in Kenora.

RECEIVED
JUN 3 1968
AM 7:00 PM 4:55

May 3/74

Dec. 19/68
 Feb 25/69
 May 12/69
 June 24/69
 July 18/69
 Sept 11/69
 Oct 29/69
 Sept. 23/70
 Nov. 14/77
 March 1/78
 Dec 7/73
 Mar 13/74


PLAN NO. M.1962

DEPARTMENT OF MINES
- ONTARIO -

MacQuarrie Twp. - M.1966

CODE

LeMay Twp. - M.1841



THE TOWNSHIP OF

CODE

DISTRICT OF KENORA

KENORA MINING DIVISION


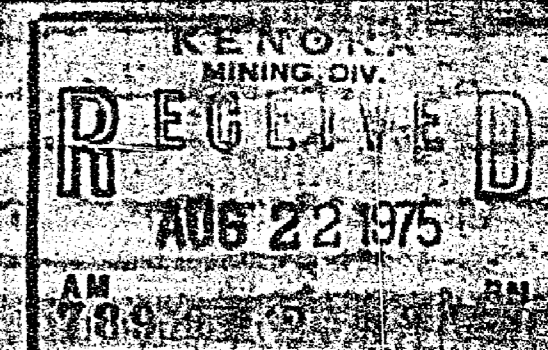
SCALE: 1-INCH = 40 CHAINS

LEGEND

PATENTED LAND	⊙
CROWN LAND SALE	⊙
LEASES	⊙
LOCATED LAND	⊙
LICENSE OF OCCUPATION	⊙
MINING RIGHTS ONLY	⊙
SURFACE RIGHTS ONLY	⊙
ROADS	—
IMPROVED ROADS	—
KING'S HIGHWAYS	—
RAILWAYS	—
POWER LINES	—
MARSH OR BUSKES	—
MINES	—
CANCELLED	—

NOTES

400' Surface Rights Reservation around all lakes and rivers.



PLAN NO. M.1962

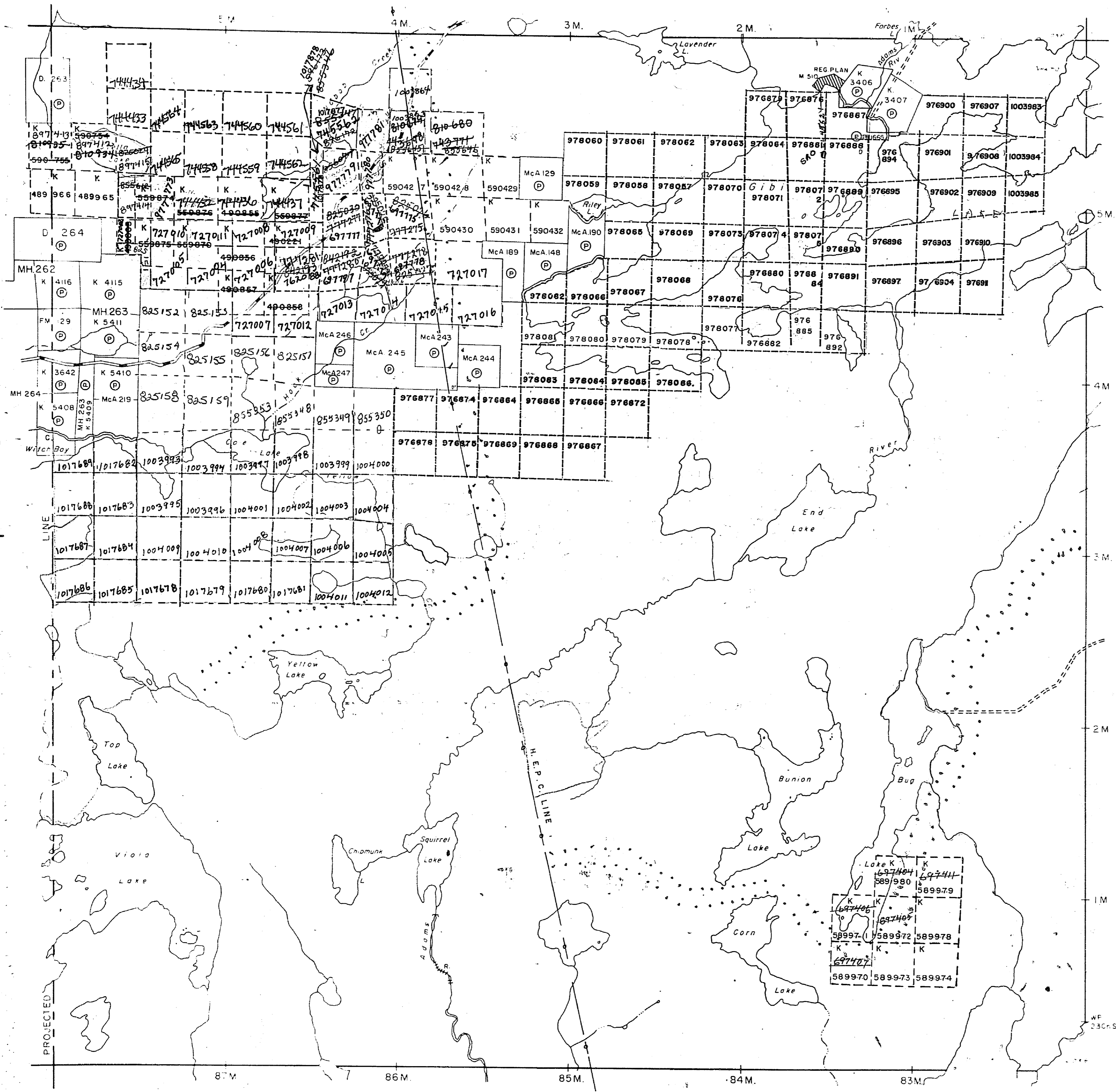
ONTARIO
MINISTRY OF NATURAL RESOURCES
SURVEYS AND MAPPING BRANCH

MacQuarrie Twp. - M.1966

LeMay Twp. - M.1841

Manross Twp. - M.2338

Work Twp. - M.1657



THE TOWNSHIP OF

CODE

DISTRICT OF KENORA

KENORA MINING DIVISION

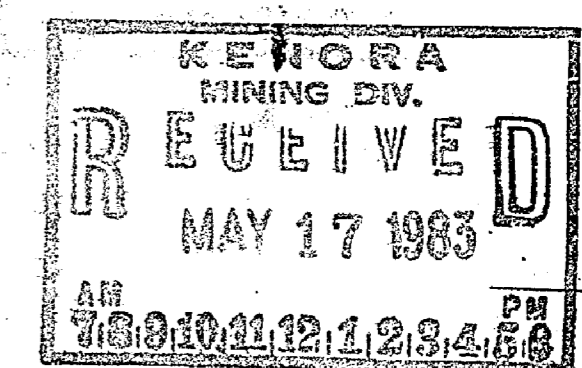
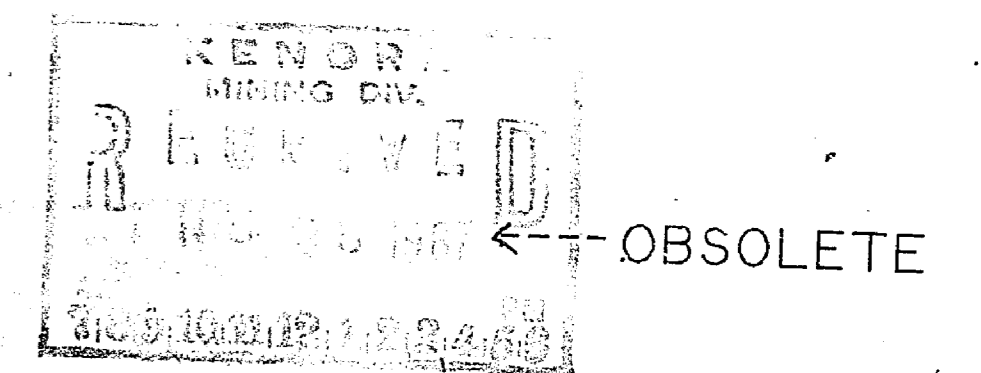
SCALE: 1-INCH = 40 CHAINS

LEGEND

- PATENTED LAND Ⓟ
- CROWN LAND SALE C.S.
- LEASES Ⓛ
- LOCATED LAND Loc.
- LICENSE OF OCCUPATION L.O.
- MINING RIGHTS ONLY M.R.O.
- SURFACE RIGHTS ONLY S.R.O.
- ROADS —
- IMPROVED ROADS —
- KING'S HIGHWAYS —
- RAILWAYS —
- POWER LINES —
- MARSH OR MUSKEG —
- MINES *
- CANCELLED C.

NOTES

400' Surface Rights Reservation around all lakes and rivers.



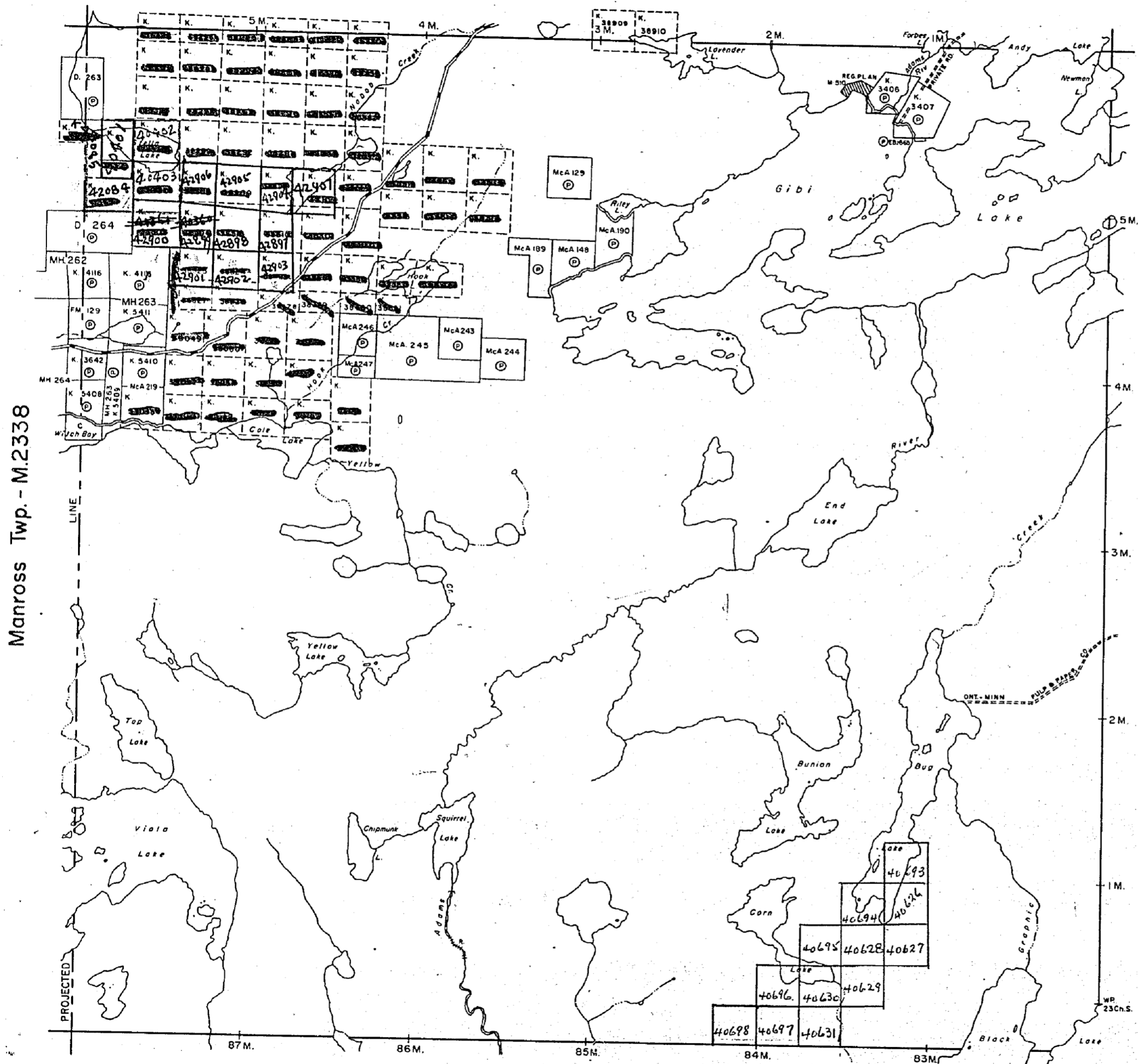
PLAN NO. M.1962

ONTARIO
MINISTRY OF NATURAL RESOURCES
SURVEYS AND MAPPING BRANCH

MacQuarrie Twp. - M.2074

1962

LeMay Twp. - M.1841



THE TOWNSHIP OF

CODE

DISTRICT OF KENORA

KENORA MINING DIVISION

SCALE: 1-INCH = 40 CHAINS

LEGEND

PATENTED LAND	Ⓟ
CROWN LAND SALE	C.S.
LEASES	Ⓛ
LOCATED LAND	Loc.
LICENSE OF OCCUPATION	L.O.
MINING RIGHTS ONLY	M.R.O.
SURFACE RIGHTS ONLY	S.R.O.
ROADS	—
IMPROVED ROADS	—
KING'S HIGHWAYS	—
RAILWAYS	—
POWER LINES	—
MARSH OR MUSKEG	—
MINES	✕
CANCELLED	C.

NOTES

400' Surface Rights Reservation around all lakes and rivers.

Roads indicated Ontario-Minnesota Pulp & Paper Co. are private roads but may be used by prospectors only after permission is obtained from the Company office in Kenora.

KENORA

FILED:
REC'D. DEC 28 1966
RECEIPT No.
MINING DIVISION

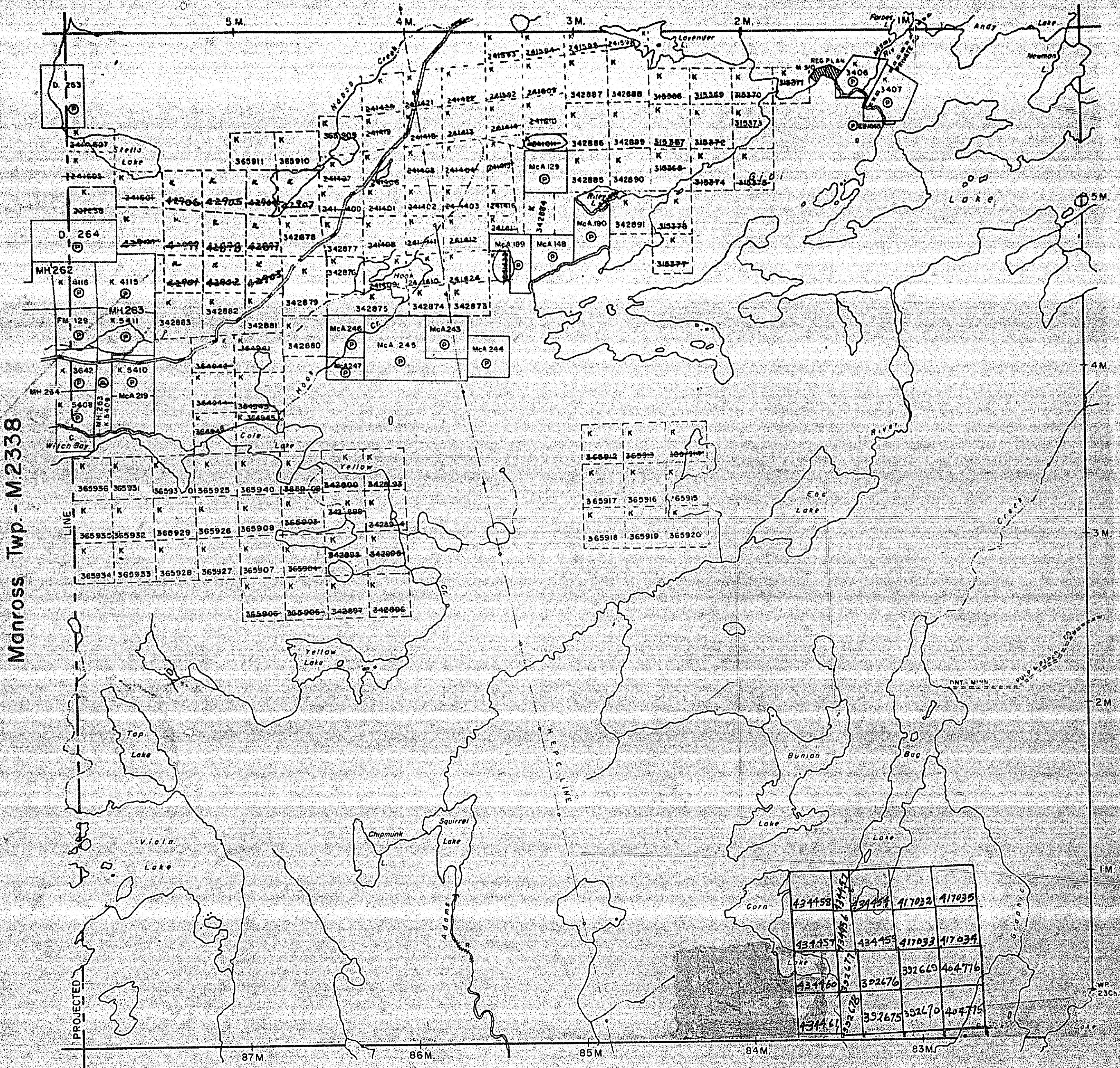
April 25/67
June 8/67
July 14/67
Oct. 6/67
Nov. 11/67
Apr. 18/68
May 14/68

PLAN NO. M.1962

DEPARTMENT OF MINES
- ONTARIO -

CODE

LeMay Twp. - M.1841



Manross Twp. - M.2338

Work Twp. - M.1657

52616

THE TOWNSHIP
OF

CODE

DISTRICT OF
KENORA
1962

KENORA
MINING DIVISION

SCALE: 1-INCH = 40 CHAINS

LEGEND

PATENTED LAND	Ⓢ
CROWN LAND SALE	Ⓢ
LEASES	Ⓢ
LOCATED LAND	Ⓢ
LICENSE OF OCCUPATION	Ⓢ
MINING RIGHTS ONLY	M.R.O.
SURFACE RIGHTS ONLY	S.R.O.
ROADS	—
IMPROVED ROADS	—
KING'S HIGHWAYS	—
RAILWAYS	—
POWER LINES	—
MARSH OR MUSKEG	—
MINES	Ⓢ
CANCELLED	Ⓢ

NOTES

400' Surface Rights Reservation around all lakes and rivers.

Roads indicated Ontario-Minnesota Pulp & Paper Co are private roads but may be used by prospectors only after permission is obtained from the Company office in Kenora.

KENORA MINING DIVISION

RECEIVED

MAY 27 1974

AM 7:9:10 11:12:1 2:3:4:5:6 PM

DATE OF ISSUE

MAY 17 1974

June 18/73
Aug. 6/74
Sept. 10/74
Nov. 21/75

MacQuarrie Twp. - M.1966

PLAN NO. **M.1962**

ONTARIO

MINISTRY OF NATURAL RESOURCES

SURVEYS AND MAPPING BRANCH

CODE TWP.

G 1341
LeMay Twp. - ~~M.1941~~

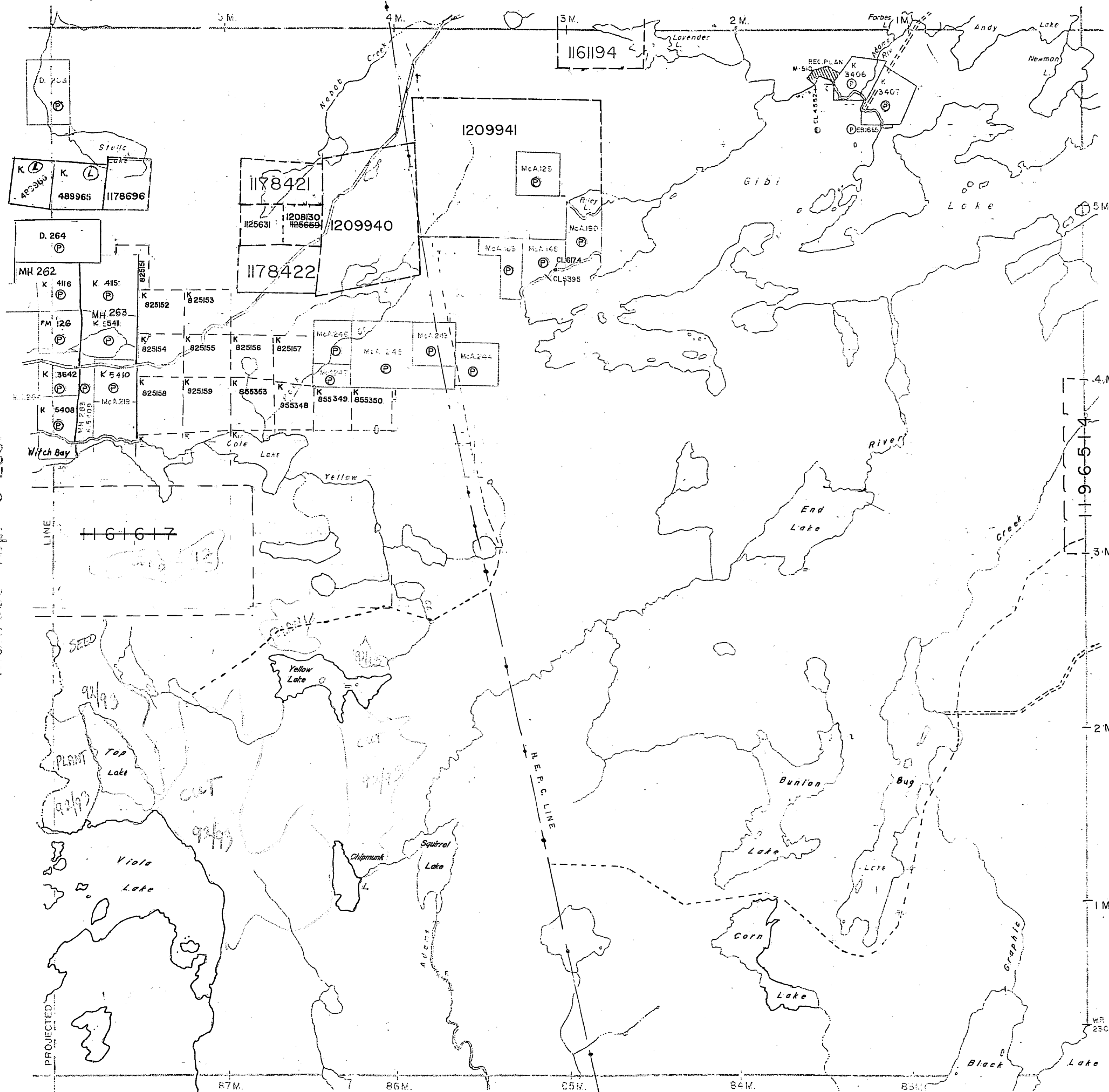
THE TOWNSHIP OF
OF

CODE

DISTRICT OF
KENORA

KENORA
MINING DIVISION

SCALE: 1-INCH = 40 CHAINS



LEGEND

PATENTED LAND	⊕
CROWN LAND SALE	C.S.
LEASES	⊙
LOCATED LAND	L.C.
LICENSE OF OCCUPATION	L.O.
MINING RIGHTS ONLY	M.R.O.
SURFACE RIGHTS ONLY	S.R.O.
ROADS	—
IMPROVED ROADS	—
KING'S HIGHWAYS	—
RAILWAYS	—
POWER LINES	—
MARSH OR MUSKES	—
MINES	⊗
CANCELLED	C.

NOTES

400' SURFACE RIGHT RESERVED ON ALL LOTS OF THIS MAP

MINING RIGHTS
EFFECTIVE AS LINES

THE INFORMATION THAT APPEARS ON THIS MAP HAS BEEN COMPILED FROM VARIOUS SOURCES, AND ACCURACY IS NOT GUARANTEED. THOSE WISHING TO STAKE MINING CLAIMS SHOULD CONSULT WITH THE MINING RECORDER, MINISTRY OF NORTHERN DEVELOPMENT AND MINES, FOR ADDITIONAL INFORMATION ON THE STATUS OF THE LANDS SHOWN HEREON.

PLAN NO. ~~M.1962~~

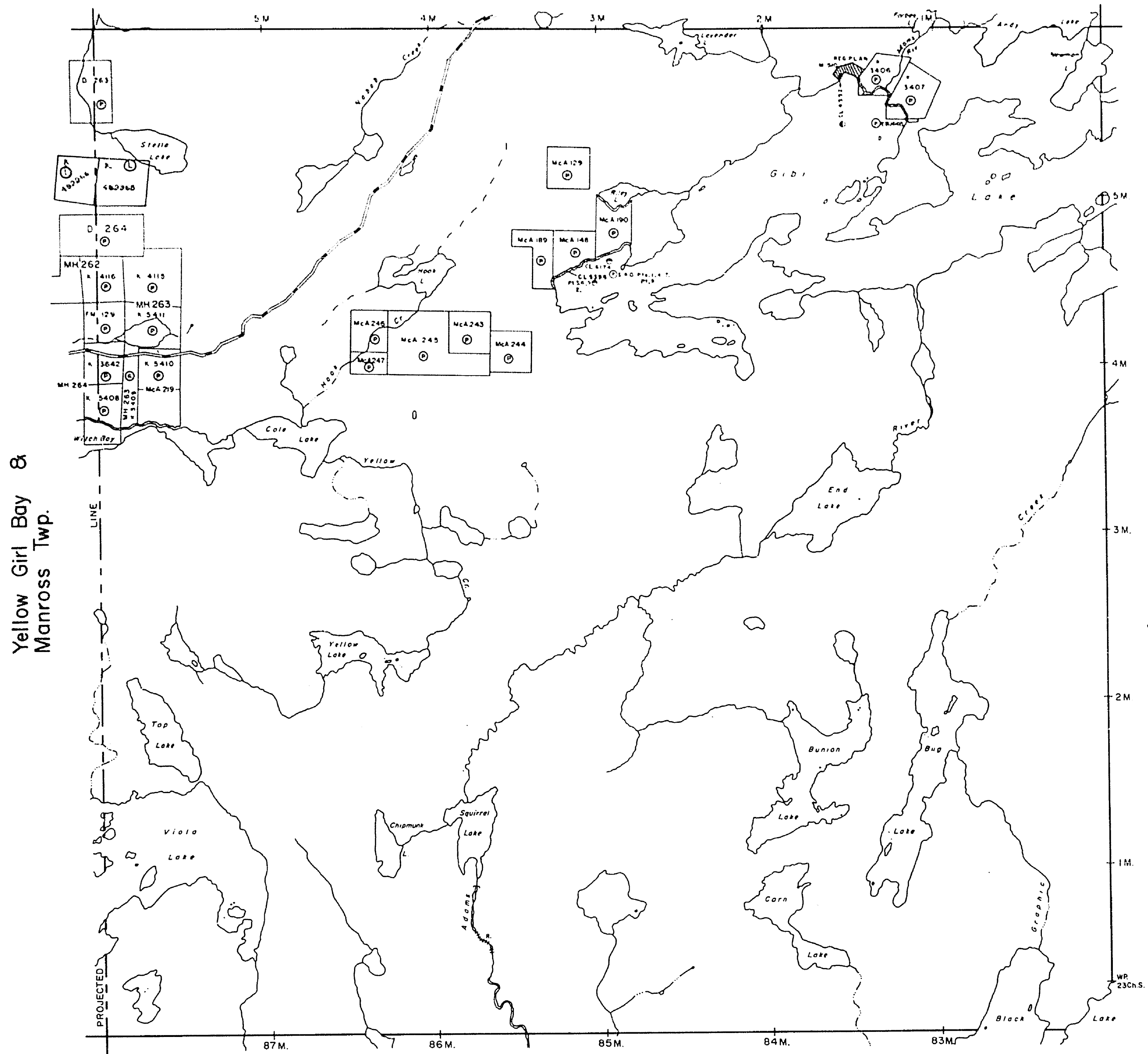
DEPARTMENT OF MINES

— ONTARIO —

G 1329
MacQuarrie Twp. - M.1966

G-1326

LeMay Twp.



CODE

DISTRICT OF KENORA

KENORA MINING DIVISION

SCALE: 1-INCH = 40 CHAINS

LEGEND

PATENTED LAND	(P)
CROWN LAND SALE	C.S.
LEASES	(L)
LOCATED LAND	Loc.
LICENSE OF OCCUPATION	L.O.
MINING RIGHTS ONLY	M.R.O.
SURFACE RIGHTS ONLY	S.R.O.
ROADS	—
IMPROVED ROADS	—
KING'S HIGHWAYS	—
RAILWAYS	—
POWER LINES	—
MARSH OR MUSKEG	—
MINES	⊗
CANCELLED	C.

NOTES

400' Surface Rights Reservation around all lakes and rivers.

UPDATES

JUL 15 1996

PLAN NO. G-1326

DEPARTMENT OF MINES

- ONTARIO -

MacQuarrie Twp.

Yellow Girl Bay & Manross Twp.

Work Twp.

1962

LeMay Twp. - M.1841

52E9
52E16

THE TOWNSHIP OF

CODE

DISTRICT OF KENORA

1962

KENORA MINING DIVISION

SCALE: 1-INCH = 40 CHAINS

LEGEND

- PATENTED LAND Ⓟ
- CROWN LAND SALE C.S.
- LEASES Ⓛ
- LOCATED LAND Loc.
- LICENSE OF OCCUPATION L.O.
- MINING RIGHTS ONLY M.R.O.
- SURFACE RIGHTS ONLY S.R.O.
- ROADS —
- IMPROVED ROADS —
- KING'S HIGHWAYS —
- RAILWAYS —
- POWER LINES —
- MARSH OR MUSKEG —
- MINES Ⓧ
- CANCELLED C.

NOTES

400' Surface Rights Reservation around all lakes and rivers.

Roads indicated Ontario-Minnesota Pulp & Paper Co are private roads but may be used by prospectors only after permission is obtained from the Company office in Kenora.

KENORA MINING DIVISION
RECEIVED
 MAY 27 1974
 AM 7 8 9 10 11 12 1 2 3 4 5 6 PM

DATE OF ISSUE
 MAY 17 1974

June 18/73
 Aug. 6/74
 Sept. 10/74
 Nov. 21/75

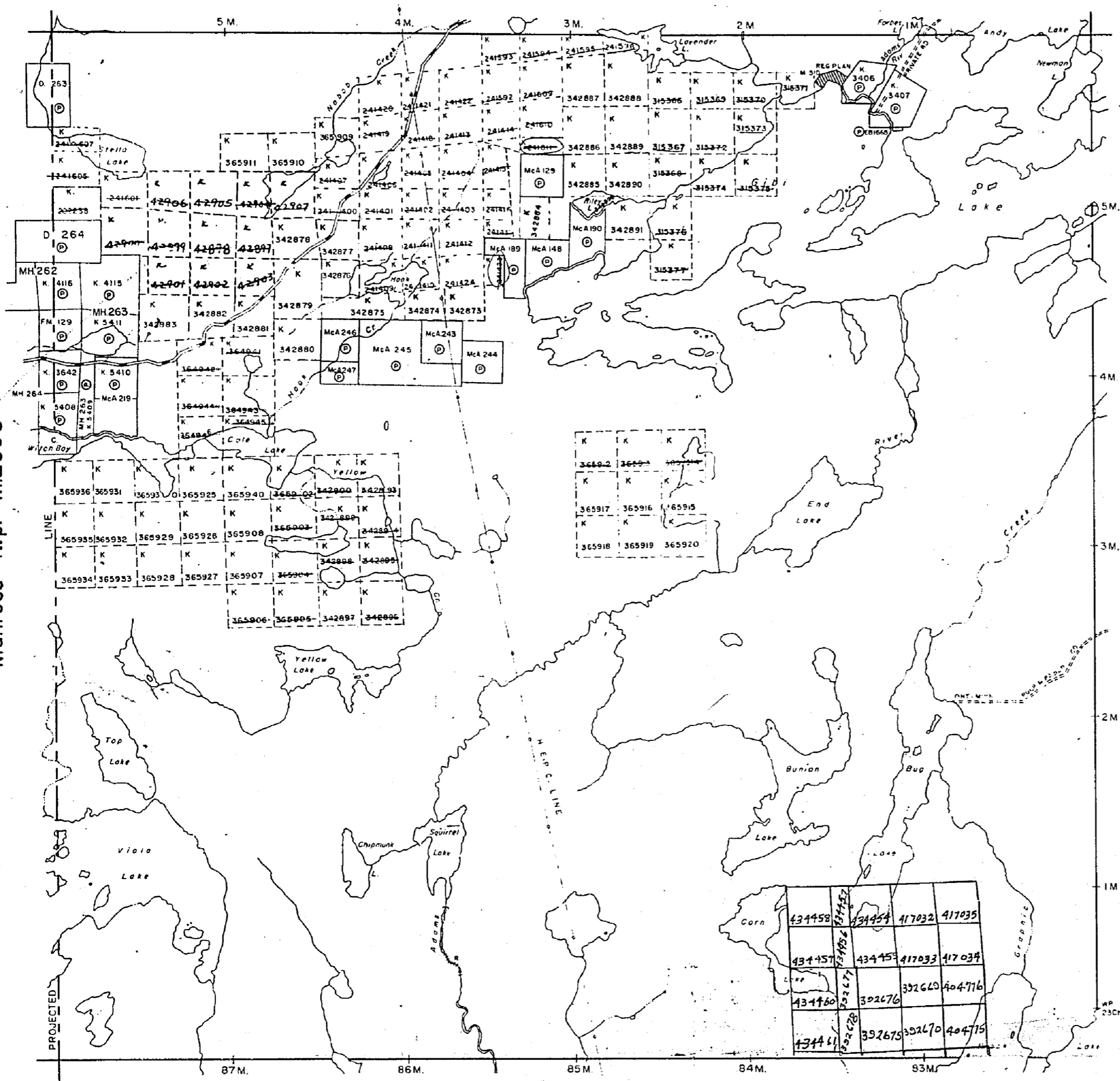
PLAN NO. M.1962

ONTARIO
MINISTRY OF NATURAL RESOURCES
SURVEYS AND MAPPING BRANCH

CODE TWP.

Manross Twp. - M.2338

Work Twp. - M.1657



MacQuarrie Twp. - M.1966

LeMay Twp. - M.1841

THE TOWNSHIP OF

CODE

DISTRICT OF KENORA

KENORA MINING DIVISION

SCALE: 1-INCH = 40 CHAINS

LEGEND

- PATENTED LAND
- CROWN LAND SALE
- LEASES
- LOCATED LAND
- LICENSE OF OCCUPATION
- MINING RIGHTS ONLY
- SURFACE RIGHTS ONLY
- ROADS
- IMPROVED ROADS
- KANS' HIGHWAYS
- RAILWAYS
- POWER LINES
- MARSH OR BUSHES
- MINES
- CANCELLED

NOTES

400 Surface Rights Reservation around all lakes and rivers.


Nov. 30/77
Aug. 29/77

KENORA MINING DIV.
RECEIVED
JUL 6 1977
AM 78910111213456

KENORA MINING DIV.
RECEIVED
FEB 10 1977
AM 78910111213456

PLAN NO. M1962

ONTARIO
MINISTRY OF NATURAL RESOURCES
SURVEYS AND MAPPING BRANCH



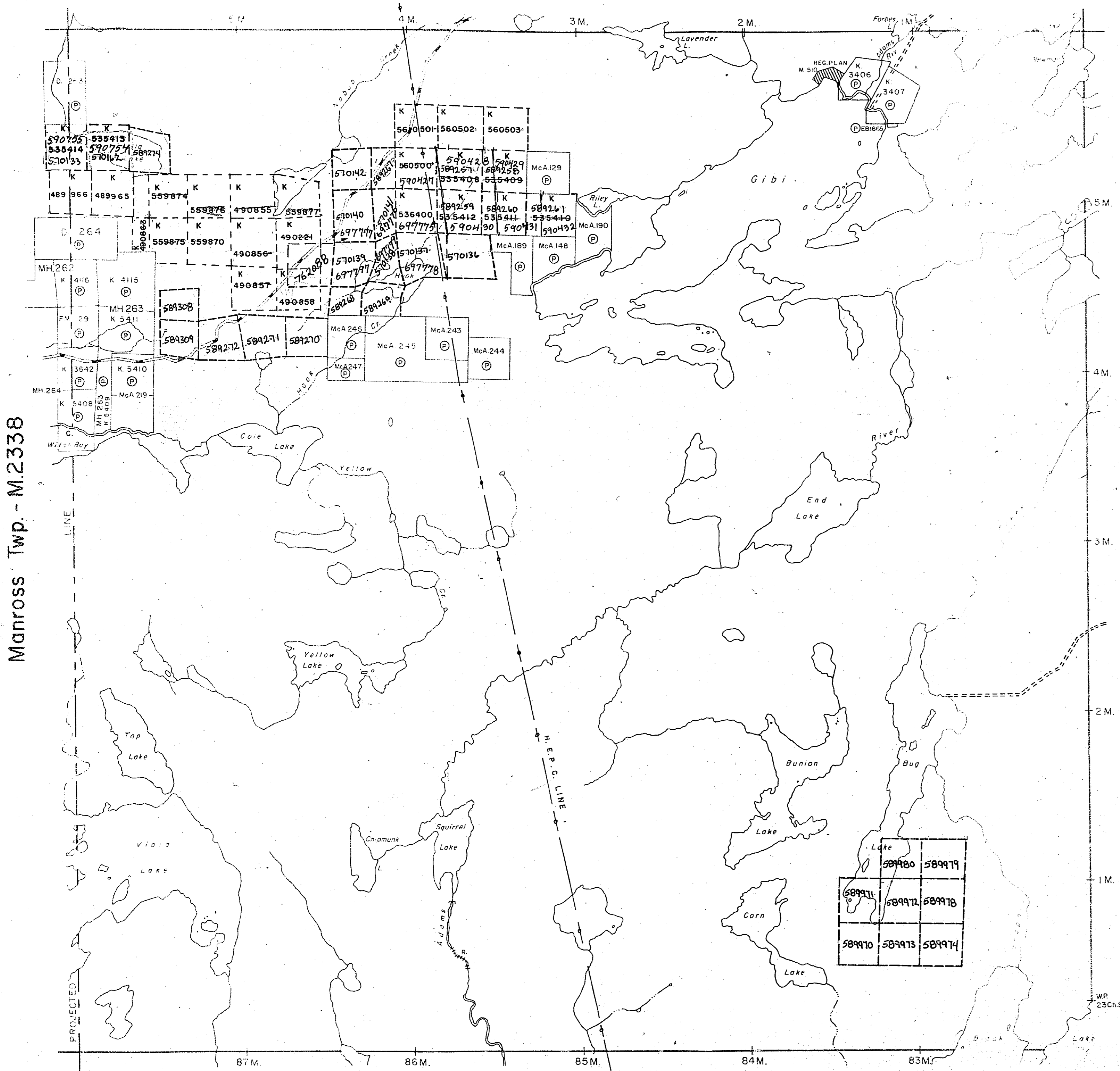
MacQuarrie Twp. - M.2074

Work Twp - M.1657

Mudross Twp - M.2338

PROJECTED

LeMay Twp. - M.1841



Manross Twp. - M.2338

Work Twp. - M.1657

THE TOWNSHIP OF

CODE

DISTRICT OF KENORA

KENORA MINING DIVISION

SCALE: 1-INCH = 40 CHAINS

LEGEND

PATENTED LAND	(P)
CROWN LAND SALE	C.S.
LEASES	(L)
LOCATED LAND	Loc.
LICENSE OF OCCUPATION	L.O.
MINING RIGHTS ONLY	M.R.O.
SURFACE RIGHTS ONLY	S.R.O.
ROADS	(Symbol)
IMPROVED ROADS	(Symbol)
KING'S HIGHWAYS	(Symbol)
RAILWAYS	(Symbol)
POWER LINES	(Symbol)
MARSH OR MUSKEG	(Symbol)
MINES	(Symbol)
CANCELLED	C.

NOTES

400' Surface Rights Reservation around all lakes and rivers.

DATE OF ISSUE
JUL 10 1981
Ministry of Natural Resources
TORONTO

KENORA MINING DIV.
RECEIVED
JUL 22 1981
AM 7:39:10, 11, 12, 1, 2, 3, 4, 5, 6 PM

12

PLAN NO. M.1962

ONTARIO
MINISTRY OF NATURAL RESOURCES
SURVEYS AND MAPPING BRANCH

MacQuarrie Twp. - M.2074

1962

LeMay Twp. - M.1841

52E9
52E16

THE TOWNSHIP OF

CODE
















DISTRICT OF KENORA

1962

KENORA MINING DIVISION

SCALE: 1-INCH = 40 CHAINS

LEGEND

- PATENTED LAND 
- CROWN LAND SALE 
- LEASES 
- LOCATED LAND 
- LICENSE OF OCCUPATION 
- MINING RIGHTS ONLY 
- SURFACE RIGHTS ONLY 
- ROADS 
- IMPROVED ROADS 
- KING'S HIGHWAYS 
- RAILWAYS 
- POWER LINES 
- MARSH OR MUSKEG 
- MINES 
- CANCELLED 

NOTES

400' Surface Rights Reservation around all lakes and rivers.

Roads indicated Ontario-Minnesota Pulp & Paper Co are private roads but may be used by prospectors only after permission is obtained from the Company office in Kenora.

KENORA MINING DIVISION
RECEIVED
 MAY 27 1974
 AM 7 8 9 10 11 12 1 2 3 4 5 6 PM

DATE OF ISSUE
 MAY 17 1974

June 18/73
 Aug. 6/74
 Sept. 10/74
 Nov. 2/75

PLAN NO. M.1962

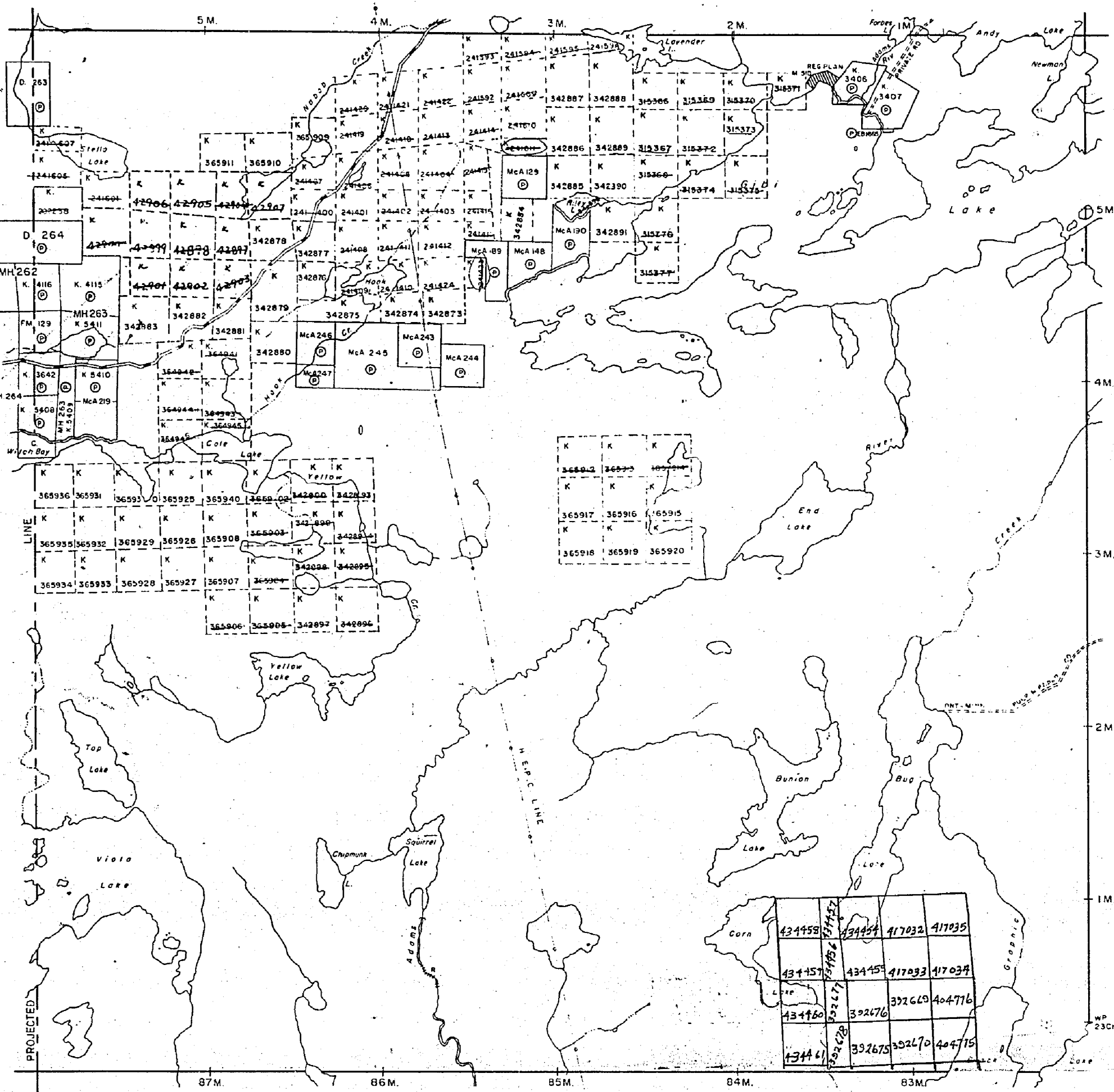
ONTARIO
 MINISTRY OF NATURAL RESOURCES
 SURVEYS AND MAPPING BRANCH

CODE TWP.

Manross Twp. - M.2338

Work Twp. - M.1657

MacQuarrie Twp. - M.1966



1962

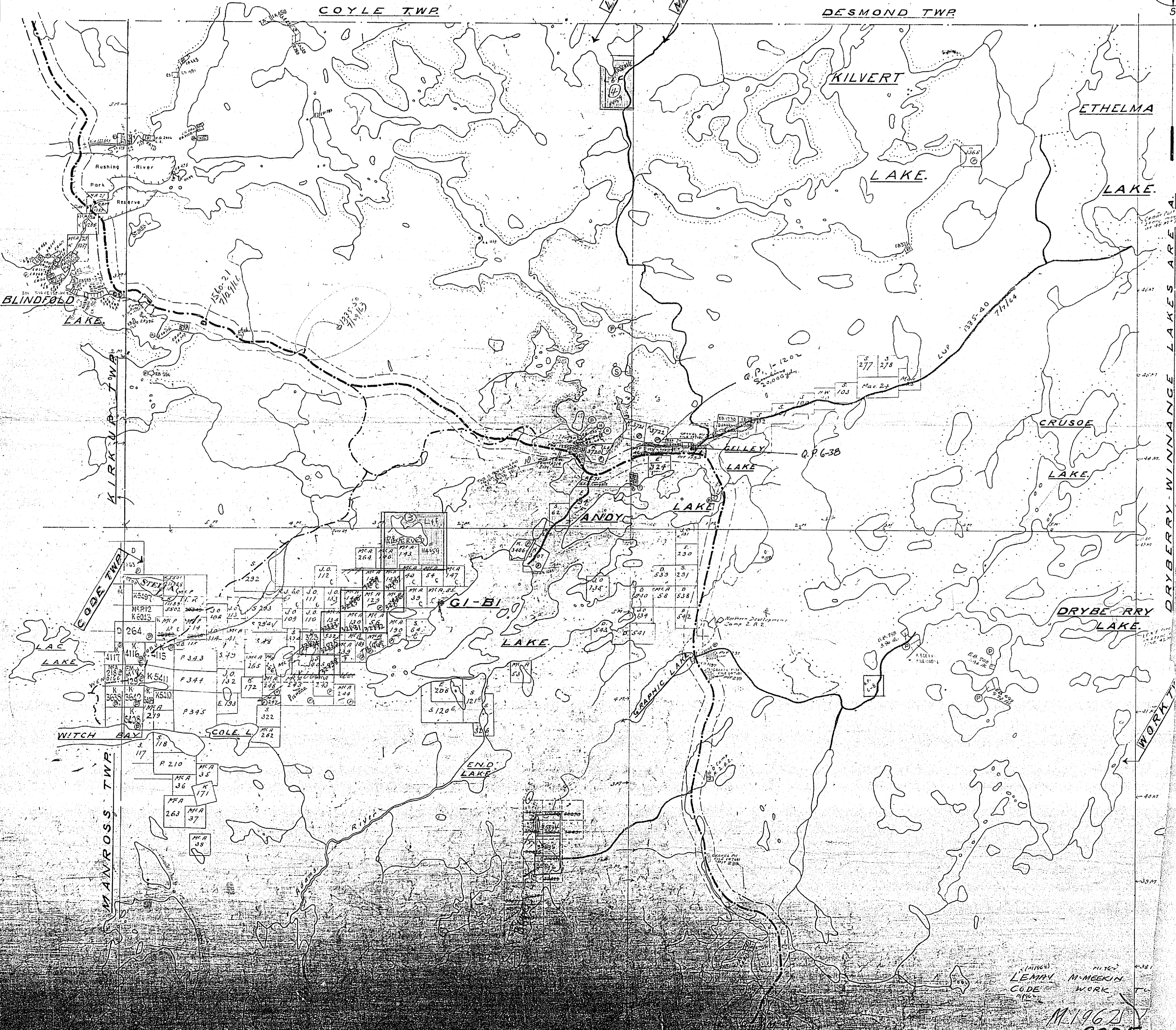
PLAN OF

LE MAY, M^C MEEKIN, CODE, AND WORK TWPS.

KENORA MINING DIVISION.

DISTRICT OF KENORA.

Scale, 40 chains to an inch.



LE MAY, M^C MEEKIN,
CODE AND WORK
M 1962
CODE

M-1962

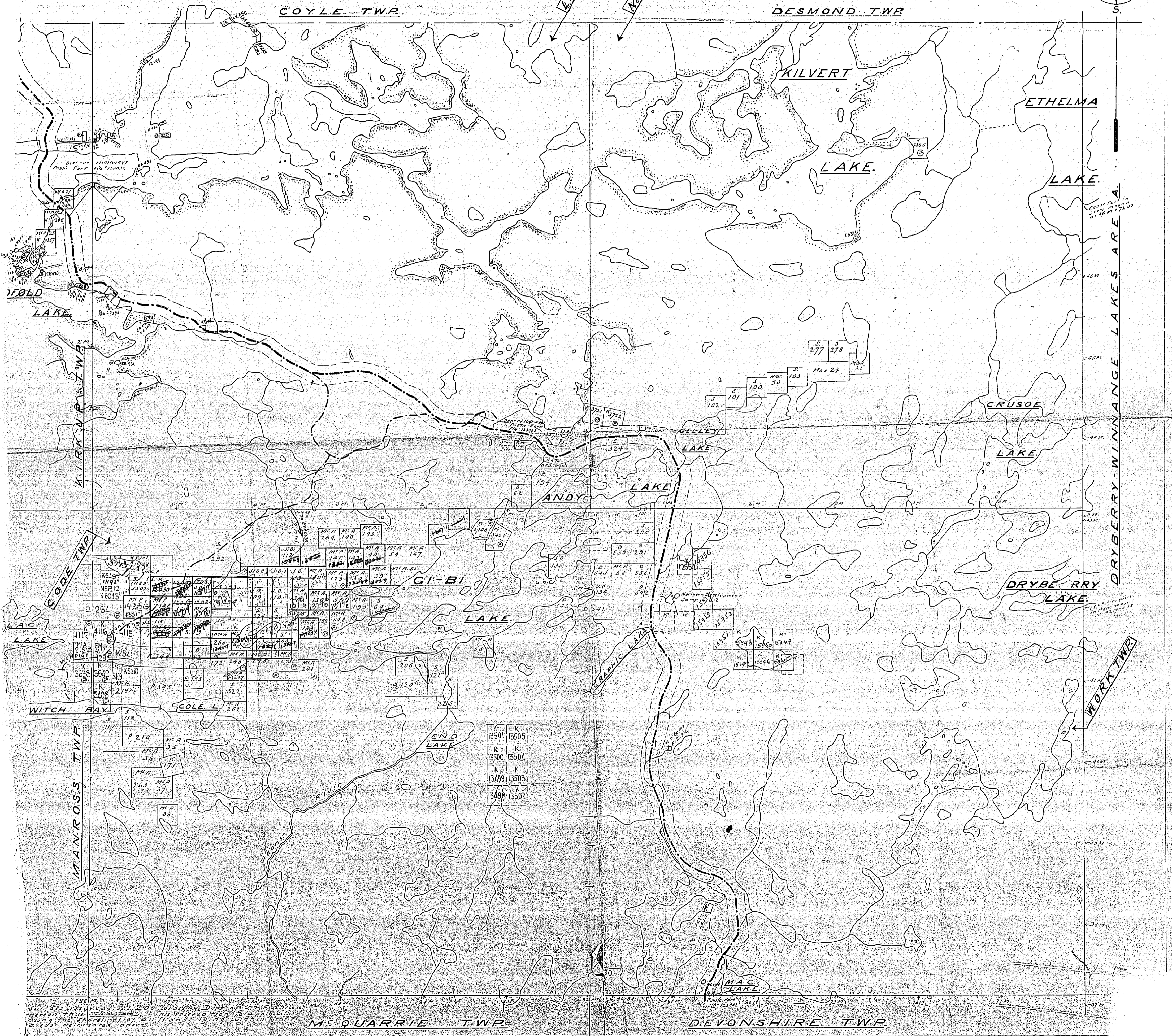
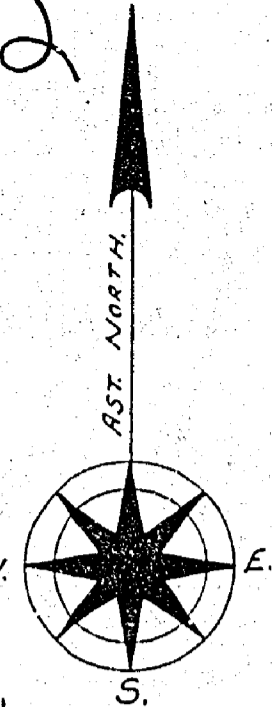
1962

PLAN OF LE MAY, M^c MEEKIN, CODE, AND WORK TWPS.

KENORA MINING DIVISION.

DISTRICT OF KENORA.

Scale, 40 chains to an inch.



Notes: 1. This map was prepared by the Dept. of Lands and Mines, Ontario, from the original maps of the District of Kenora, Ontario, and is intended to show the location of all lands lying within the areas described above.

MS. QUARRIE TWP.

DEVONSHIRE TWP.

DRYBERRY-WINANGE LAKES AREA.

WORK TWP.

CODE TWP.


LE MAY TWP.

M^c MEEKIN TWP.

COYLE TWP.

DESMOND TWP.

MANROSS TWP.



1962

PLAN OF

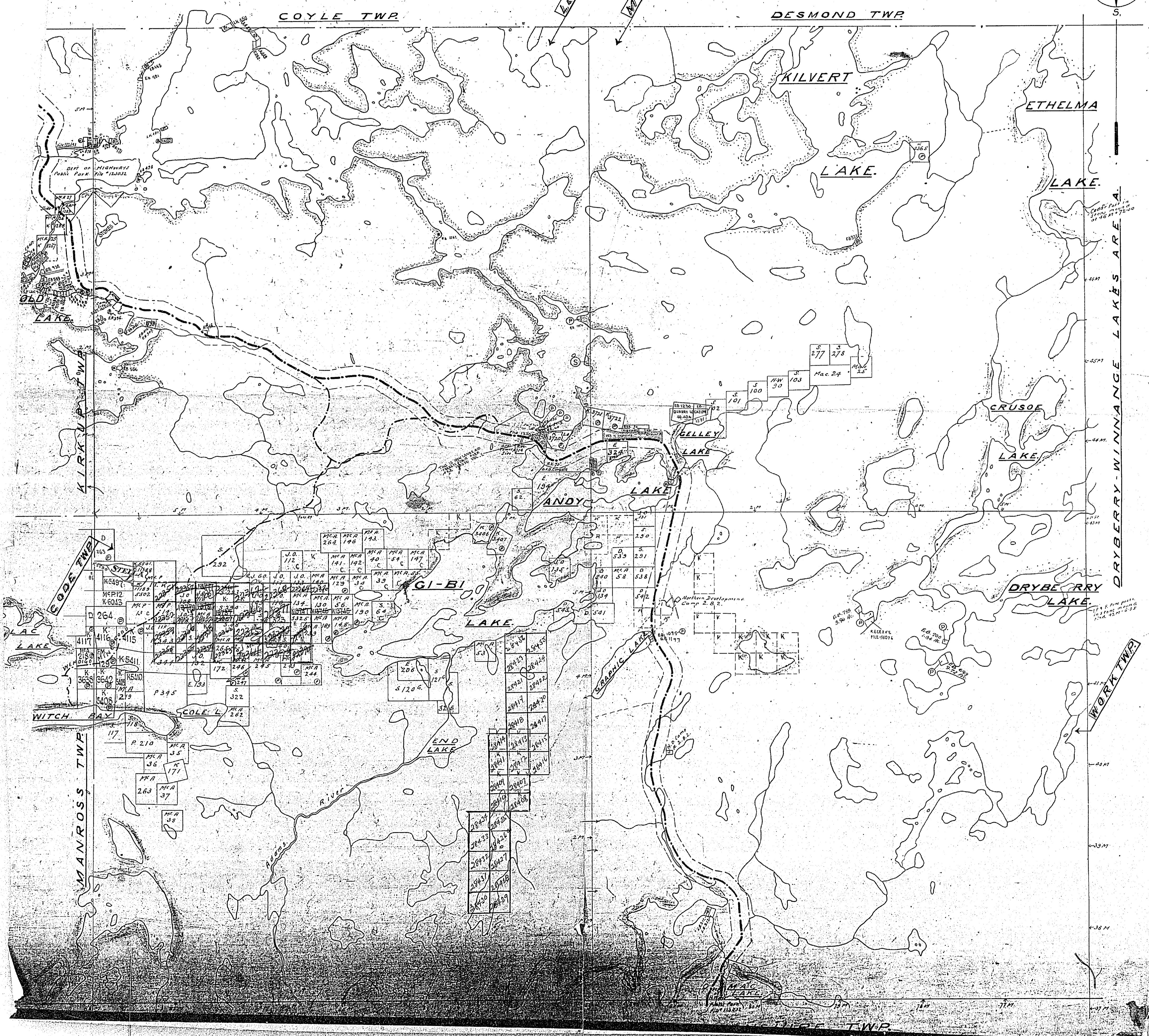
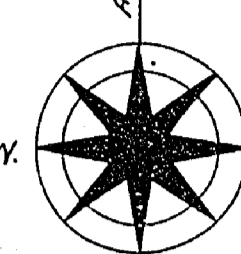
LE MAY, M^c MEEKIN, CODE, AND WORK TWPS.

M-1962

KENORA MINING DIVISION.

DISTRICT OF KENORA.

Scale, 40 chains to an inch.



DRYBERRY-WINNANG LAKES AREA

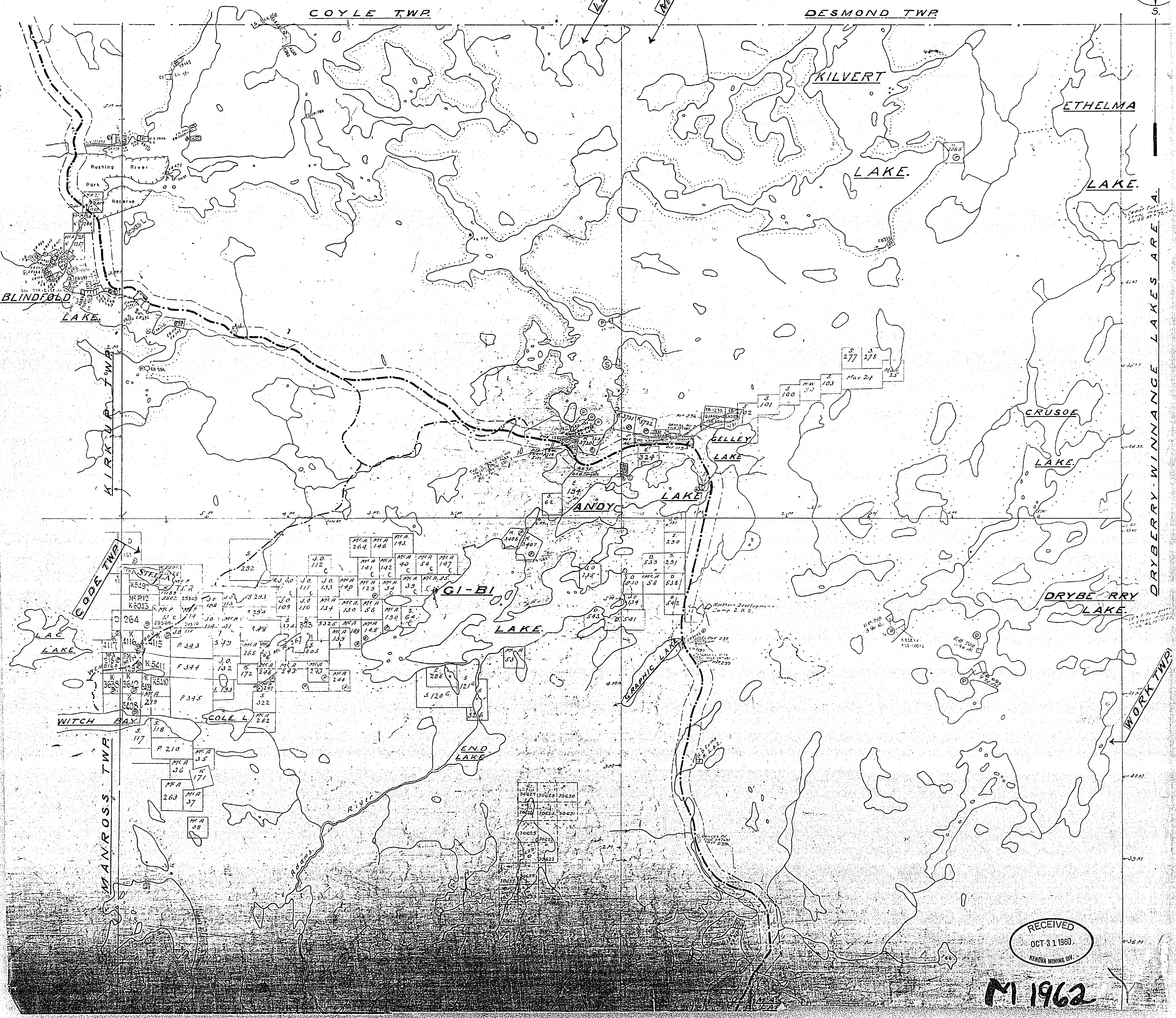

1962

LE MAY, M^c MEEKIN, AND WORK TWPS.

KENORA MINING DIVISION.

DISTRICT OF KENORA.

Scale, 40 chains to an inch.



RECEIVED
OCT 3 1960
KENORA MINING DIV.

M 1962

FILED
KENORA
REC'D. FEB 28 1966
RECEIPT No.
MINING DIVISION
MAR. 23/66

1962

PLAN OF LE MAY, M^C MEEKIN, CODE, AND WORK TWPS.

KENORA MINING DIVISION.

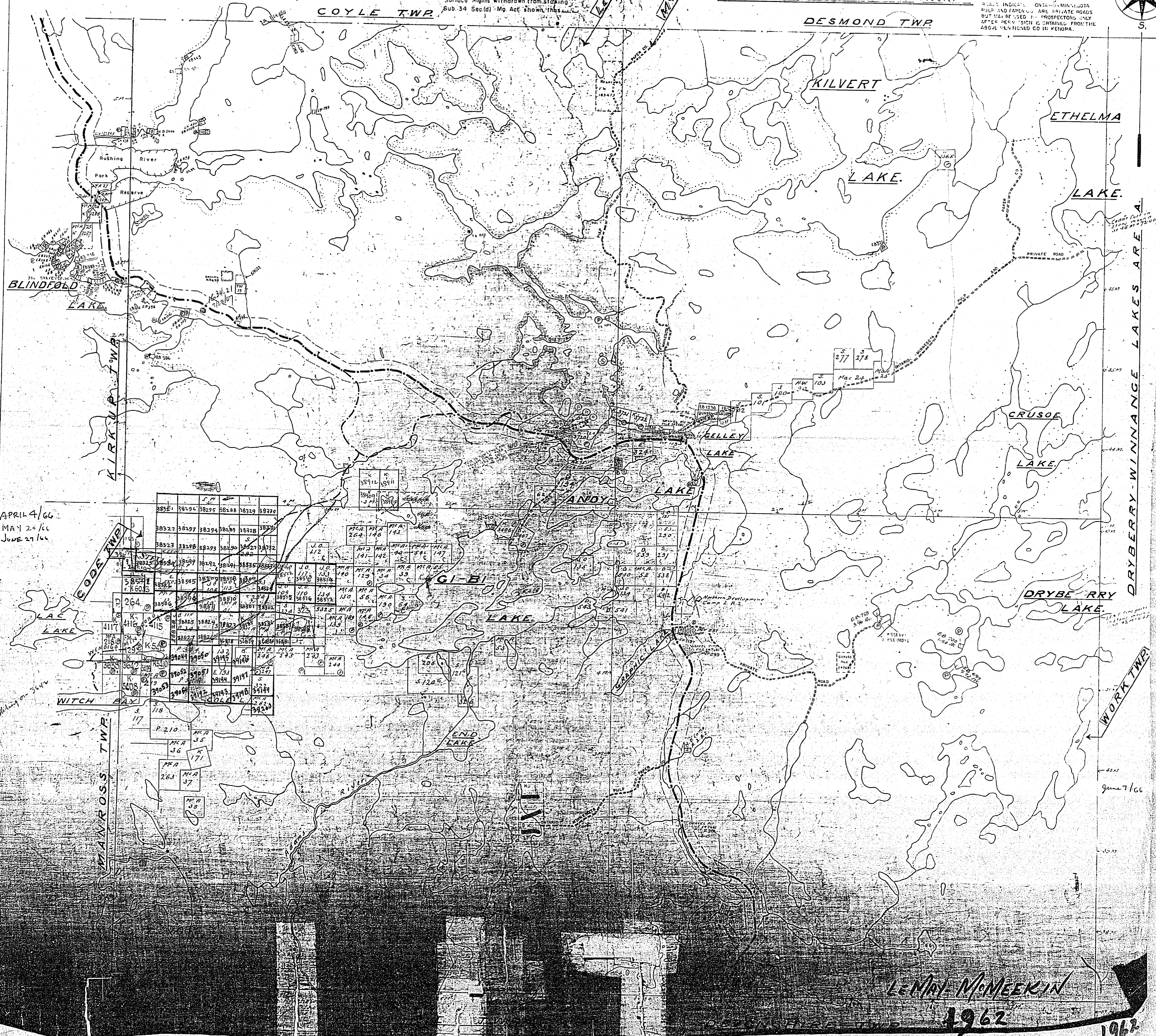
DISTRICT OF KENORA.

Scale, 40 chains to an inch.



Surface Rights Withdrawn from staking
Sub 34 Sec(d) Mo. Act shown thus

ROADS INDICATED ON THIS MAP ARE PRIVATE ROADS
BUT MAY BE USED BY PROSPECTORS ONLY
AFTER REVISION IS OBTAINED FROM THE
ABOVE MENTIONED CO IN KENORA.



APRIL 4/66
MAY 20/66
JUNE 27/66

June 7/66

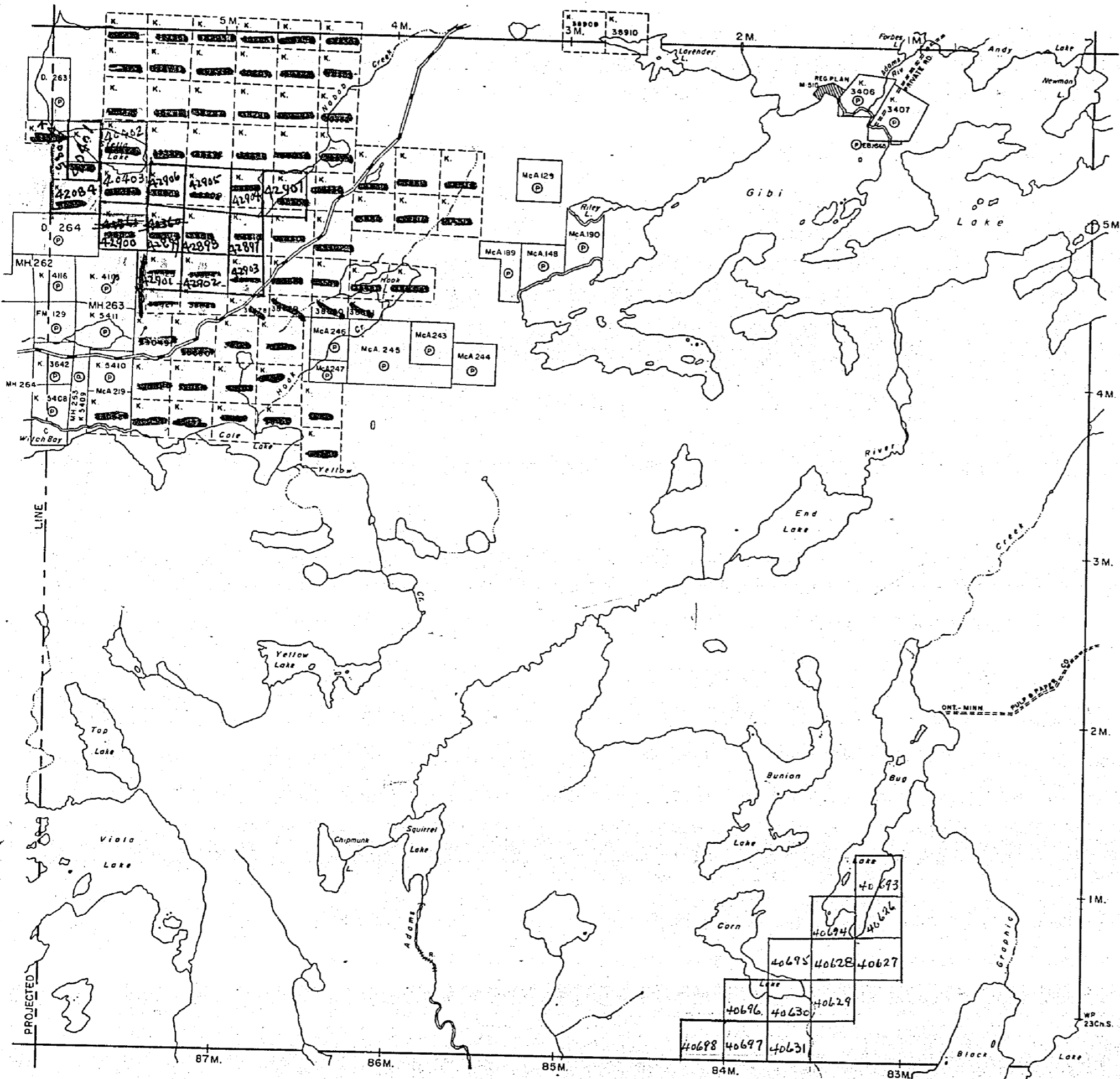
LE MAY, M^C MEEKIN
1962

1962

1962

LeMay Twp. - M.1841

Manross Twp. - M.2338



MacQuarrie Twp. - M.1966

THE TOWNSHIP OF
OF

CODE

DISTRICT OF
KENORA

KENORA
MINING DIVISION

SCALE: 1-INCH = 40 CHAINS

LEGEND

PATENTED LAND	Ⓟ
CROWN LAND SALE	C.S.
LEASES	Ⓛ
LOCATED LAND	Loc.
LICENSE OF OCCUPATION	L.O.
MINING RIGHTS ONLY	M.R.O.
SURFACE RIGHTS ONLY	S.R.O.
ROADS	—
IMPROVED ROADS	—
KING'S HIGHWAYS	—
RAILWAYS	—
POWER LINES	—
MARSH OR MUSKEG	—
MINES	Ⓧ
CANCELLED	C.

NOTES

400' Surface Rights Reservation around all lakes and rivers.

Roads indicated Ontario-Minnesota Pulp & Paper Co. are private roads but may be used by prospectors only after permission is obtained from the Company office in Kenora.

KENORA
FILED:
REC'D. DEC 28 1966
RECEIPT No.
MINING DIVISION

April 20/67
June 8/67
July 14/67
Oct. 6/67
Nov. 1/67
Apr. 18/68
May 14/68

PLAN NO. M.1962

DEPARTMENT OF MINES
- ONTARIO -

CODE

