

FLOODING

RESERVE FLOODING RIGHTS TO CONTOUR ELEVATION 937.0' G.S.C. DATUM ON YORK RIVER, LITTLE MISSISSIPPI RIVER, AND WEST OF LOT 19, CON.19 ON MADAWASKA RIVER. FILE 3891

BANGOR TWP.

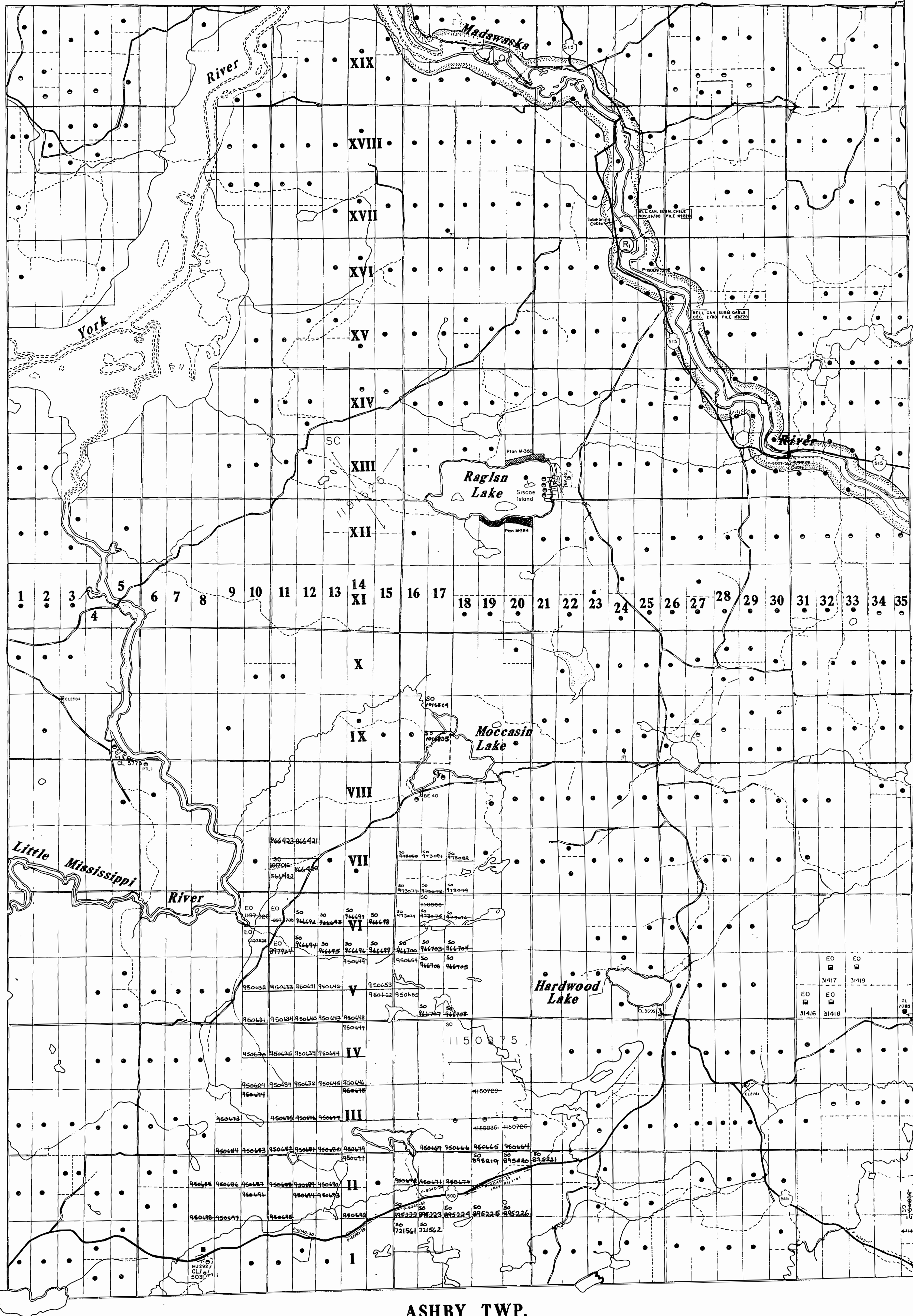
RADCLIFFE TWP.

BRUDENELL TWP.

CARLOW TWP.

MAYO TWP.

ASHBY TWP.



LEGEND

- HIGHWAY AND ROUTE No.
- OTHER ROADS
- TRAILS
- SURVEYED LINES:
 - TOWNSHIPS, BASE LINES, ETC.
 - LOTS, MINING CLAIMS, PARCELS, ETC.
- UNSURVEYED LINES:
 - LOT LINES
 - PARCEL BOUNDARY
 - MINING CLAIMS ETC.
- RAILWAY AND RIGHT OF WAY
- UTILITY LINES
- NON-PERENNIAL STREAM
- FLOODING OR FLOODING RIGHTS
- SUBDIVISION OR COMPOSITE PLAN
- RESERVATIONS
- ORIGINAL SHORELINE
- MARSH OR MUSKEG
- MINES
- TRAVERSE MONUMENT

DISPOSITION OF CROWN LANDS

TYPE OF DOCUMENT	SYMBOL
PATENT, SURFACE & MINING RIGHTS	●
" SURFACE RIGHTS ONLY	○
" MINING RIGHTS ONLY	◐
LEASE SURFACE & MINING RIGHTS	◑
" SURFACE RIGHTS ONLY	◒
" MINING RIGHTS ONLY	◓
LICENCE OF OCCUPATION	OC
ORDER-IN-COUNCIL	OC
RESERVATION	○
CANCELLED	○
SAND & GRAVEL	○

NOTE: MINING RIGHTS IN PARCELS PATENTED PRIOR TO MAY 6, 1913, VESTED IN ORIGINAL PATENTEES BY THE PUBLIC LANDS ACT, R.S.O. 1979, CHAP. 380, SEC. 63, SUBSEC. 1.

AREAS WITHDRAWN FROM DISPOSITION

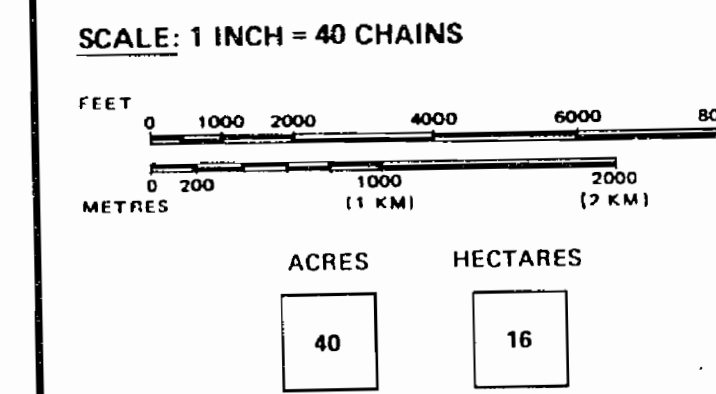
S.R. - SURFACE RIGHTS		M.R. - MINING RIGHTS	
Description	Order No.	Date	Disposition File
① PARK RESERVE	W.66/83	15/9/83	S.R.&M.R. 188534

RESERVE - 400' SURFACE RIGHTS AROUND ALL LAKES AND RIVERS

SAND AND GRAVEL

DATE OF ISSUE
JUN - 3 1994
SOUTHERN ONTARIO MINING DIVISION

THE INFORMATION THAT APPEARS ON THIS MAP HAS BEEN COMPILED FROM VARIOUS SOURCES, AND ACCURACY IS NOT GUARANTEED. THOSE WISHING TO STAKE MINING CLAIMS SHOULD CONSULT WITH THE MINING RECORDER, MINISTRY OF NORTHERN DEVELOPMENT AND MINES, FOR ADDITIONAL INFORMATION ON THE STATUS OF THE LANDS SHOWN HEREON



TOWNSHIP OF
RAGLAN
COUNTY
RENFREW
MINING DIVISION
SOUTHERN ONTARIO

Ministry of Natural Resources
Ontario
Surveys and Mapping Branch
Date: JANUARY 17, 1979
National Topographic Series
Plan No. **M-144**

FLOODING

RESERVE FLOODING RIGHTS TO CONTOUR ELEVATION 937.0' G.S.C. DATUM ON YORK RIVER, LITTLE MISSISSIPPI RIVER, AND WEST OF LOT 19, CON. 19 ON MADAWASKA RIVER. FILE 3891

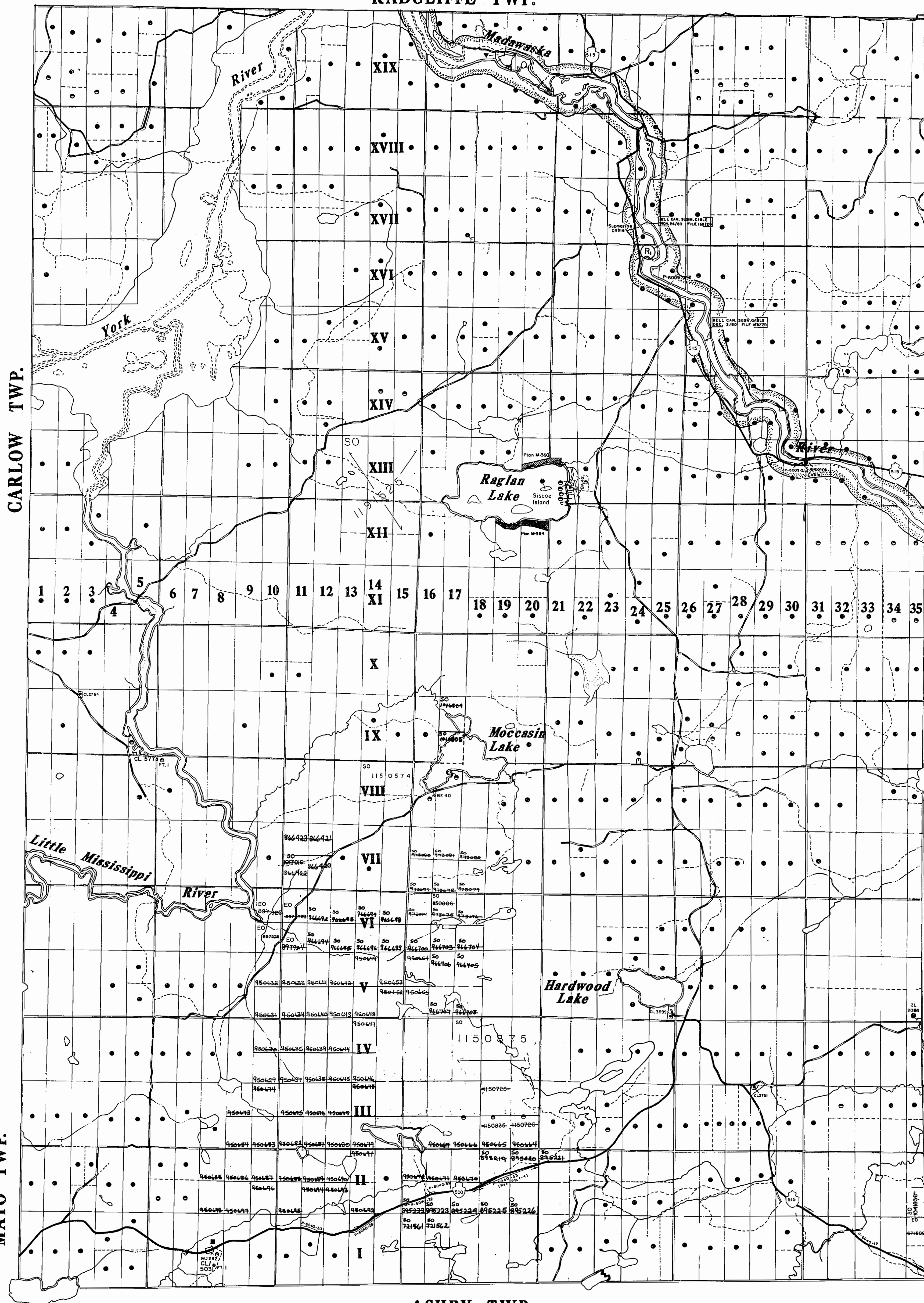
BANGOR TWP.

RADCLIFFE TWP.

CARLOW TWP.

MAYO TWP.

ASHBY TWP.



BRUDENELL TWP.

LYNDOCH TWP.

LEGEND

- HIGHWAY AND ROUTE No.
- OTHER ROADS
- TRAILS
- SURVEYED LINES:
 - TOWNSHIPS, BASE LINES, ETC.
 - LOTS, MINING CLAIMS, PARCELS, ETC.
- UNSURVEYED LINES:
 - LOT LINES
 - PARCEL BOUNDARY
 - MINING CLAIMS ETC.
- RAILWAY AND RIGHT OF WAY
- UTILITY LINES
- NON-PERENNIAL STREAM
- FLOODING OR FLOODING RIGHTS
- SUBDIVISION OR COMPOSITE PLAN
- RESERVATIONS
- ORIGINAL SHORELINE
- MARSH OR MUSKEG
- MINES
- TRAVERSE MONUMENT

DISPOSITION OF CROWN LANDS

TYPE OF DOCUMENT	SYMBOL
PATENT, SURFACE & MINING RIGHTS	
SURFACE RIGHTS ONLY	
MINING RIGHTS ONLY	
LEASE, SURFACE & MINING RIGHTS	
SURFACE RIGHTS ONLY	
MINING RIGHTS ONLY	
LICENCE OF OCCUPATION	
ORDER-IN-COUNCIL	
RESERVATION	
CANCELLED	
SAND & GRAVEL	

NOTE: MINING RIGHTS IN PARCELS PATENTED PRIOR TO MAY 6, 1913, VESTED IN ORIGINAL PATENTEE BY THE PUBLIC LANDS ACT, R.S.O. 1970, CHAP. 380, SEC. 63, SUBSEC. 1.

AREAS WITHDRAWN FROM DISPOSITION

S.R. - SURFACE RIGHTS	M.R. - MINING RIGHTS			
Description	Order No.	Date	Disposition	File
PARK RESERVE	W. 68/85	15/9/83	S.R.&M.R.	188534

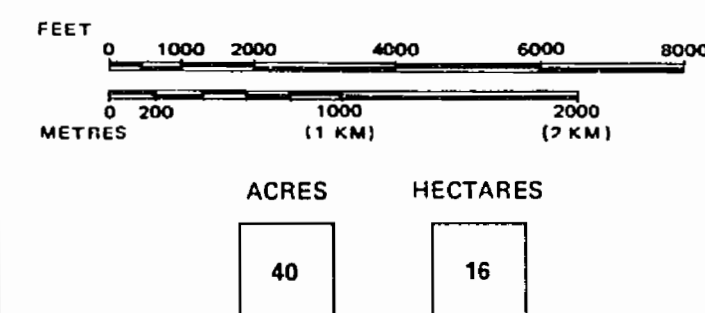
RESERVE 400' SURFACE RIGHTS AROUND ALL LAKES AND RIVERS

SAND AND GRAVEL

DATE OF ISSUE
 17 1995
 SOUTHERN ONTARIO
 MINING DIVISION

THE INFORMATION THAT APPEARS ON THIS MAP HAS BEEN COMPILED FROM VARIOUS SOURCES, AND ACCURACY IS NOT GUARANTEED. THOSE WISHING TO STAKE MINING CLAIMS SHOULD CONSULT WITH THE MINING RECORDER, MINISTRY OF NORTHERN DEVELOPMENT AND MINES, FOR ADDITIONAL INFORMATION ON THE STATUS OF THE LANDS SHOWN HEREON.

SCALE: 1 INCH = 40 CHAINS



TOWNSHIP OF

RAGLAN

COUNTY
RENFREW

MINING DIVISION

SOUTHERN ONTARIO



Date: JANUARY 17, 1979
 National Topographic Series
 Plan No. M-144

FLOODING
RESERVE FLOODING RIGHTS TO CONTOUR ELEVATION 937.0 G.S.C. DATUM ON YORK RIVER, LITTLE MISSISSIPPI RIVER, AND WEST OF LOT 19, CON19 ON MADAWASKA RIVER. FILE 3891

BANGOR TWP.

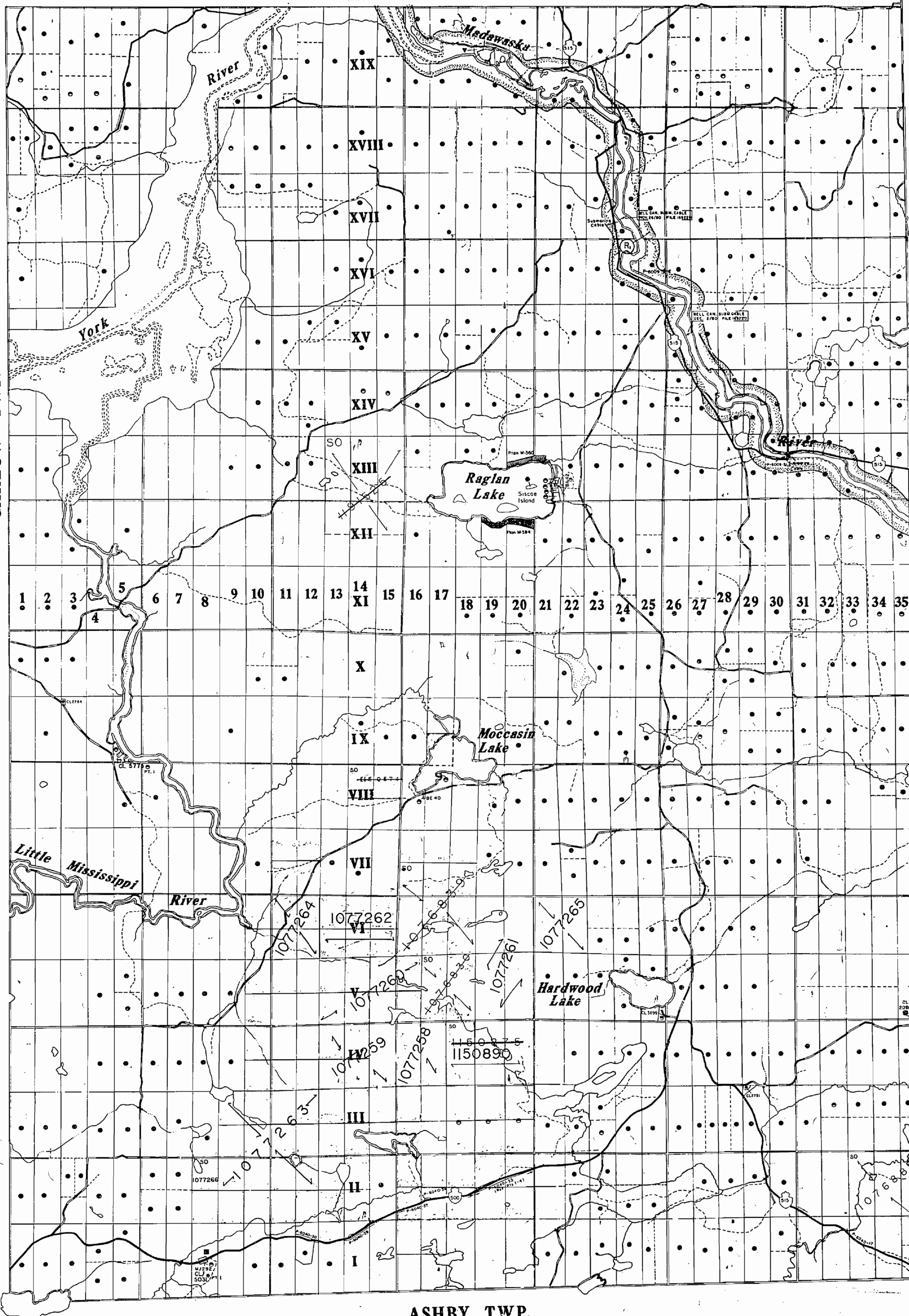
RADCLIFFE TWP.

BRUDENELL TWP.

CARLOW TWP.

MAYO TWP.

ASHBY TWP.



LEGEND

- HIGHWAY AND ROUTE No.
- OTHER ROADS
- TRAILS
- SURVEYED LINES:
 - TOWNSHIPS, BASE LINES, ETC.
 - LOTS, MINING CLAIMS, PARCELS, ETC.
- UNSURVEYED LINES:
 - LOT LINES
 - PARCEL BOUNDARY
 - MINING CLAIMS ETC.
- RAILWAY AND RIGHT OF WAY
- UTILITY LINES
- NON-PERENNIAL STREAM
- FLOODING OR FLOODING RIGHTS
- SUBDIVISION OR COMPOSITE PLAN
- RESERVATIONS
- ORIGINAL SHOELINE
- MARSH OR MUSKEG
- MINES
- TRAVERSE MONUMENT

DISPOSITION OF CROWN LANDS

TYPE OF DOCUMENT	SYMBOL
PATENT, SURFACE & MINING RIGHTS	
SURFACE RIGHTS ONLY	
MINING RIGHTS ONLY	
LEASE SURFACE & MINING RIGHTS	
SURFACE RIGHTS ONLY	
MINING RIGHTS ONLY	
LICENCE OF OCCUPATION	
ORDER IN COUNCIL	
RESERVATION	
CANCELLED	
SAND & GRAVEL	

NOTE: MINING RIGHTS IN PARCELS PATENTED PRIOR TO MAY 6, 1913, VESTED IN ORIGINAL PATENTEE BY THE PUBLIC LANDS ACT, R.S.O. 1910, CHAP. 380, SEC. 63, SUBSEC. 1.

AREAS WITHDRAWN FROM DISPOSITION

S.R. - SURFACE RIGHTS		M.R. - MINING RIGHTS	
Description	Order No.	Date	Disposition File
PARK RESERVE	W. 68/83	10/9/83	S.R.B.M.R. 108534

RESERVE 400' SURFACE RIGHTS AROUND ALL LAKES AND RIVERS

SAND & GRAVEL

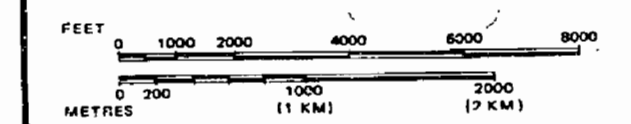
DATE OF ISSUE

JUN 29 1998

PROVINCIAL RECORDING OFFICE - SUDBURY

THE INFORMATION THAT APPEARS ON THIS MAP HAS BEEN COMPILED FROM VARIOUS SOURCES, AND ACCURACY IS NOT GUARANTEED. THOSE WISHING TO STAKE MINING CLAIMS SHOULD CONSULT WITH THE MINING RECORDER, MINISTRY OF NORTHERN DEVELOPMENT AND MINES, FOR ADDITIONAL INFORMATION ON THE STATUS OF THE LANDS SHOWN HEREON.

SCALE: 1 INCH = 40 CHAINS



ACRES HECTARES



TOWNSHIP OF
RAGLAN
COUNTY
RENFREW
MINING DIVISION
SOUTHERN ONTARIO

Ministry of Natural Resources
Ontario Surveys and Mapping Branch

Date JANUARY 17, 1979 Plan No. M-144
National Topographic Series

Bangor Twp.

Radcliffe Twp.

THE TOWNSHIP OF











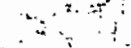

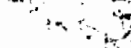

RAGLAN

COUNTY OF
RENFREW

EASTERN ONTARIO
MINING DIVISION

SCALE: 1-INCH = 40 CHAINS


LEGEND

- PATENTED LAND  P
- CROWN LAND SALE  C.S.
- LEASES  L
- LOCATED LAND  Loc
- LICENSE OF OCCUPATION  L.O.
- MINING RIGHTS ONLY  M.R.O.
- SURFACE RIGHTS ONLY  S.R.O.
- ROADS 
- IMPROVED ROADS 
- KINGS HIGHWAYS 
- RAILWAYS 
- POWER LINES 
- MARSH OR MUSKEG 
- MINES  *


NOTES

This Map Is Not To Be Used
—FOR SURVEY PURPOSES—

400' Surface rights reservation around all lakes and rivers.

For status of summer resort locations shown thus: 

Please contact Dept. of Lands & Forests.

Eastern Provincial Forest Reserve shown thus: 

Reserve flooding rights to contour elevation of 937' Geodetic Survey of Canada datum for H.E.P.C. File: 3891.

Reserve proposed flooding rights on the Madawaska River to contour elevation 925' G.S.C. Datum For H.E.P.C. File: 83050 Vol 1 B2.

ONT. DEPT. OF MINES
MINING LANDS BR.
THIS MAP FOR CHECKING
PURPOSES ONLY - MUST
NOT BE SIGNED

DATE OF ISSUE
NOV-23 1965
ONTARIO DEPT. OF MINES

XIX Brudenell Twp.

XVIII

XVII

XVI

XV

XIV

XIII

XII

XI

X

IX Lyndoch Twp.

VIII

VII

VI

V

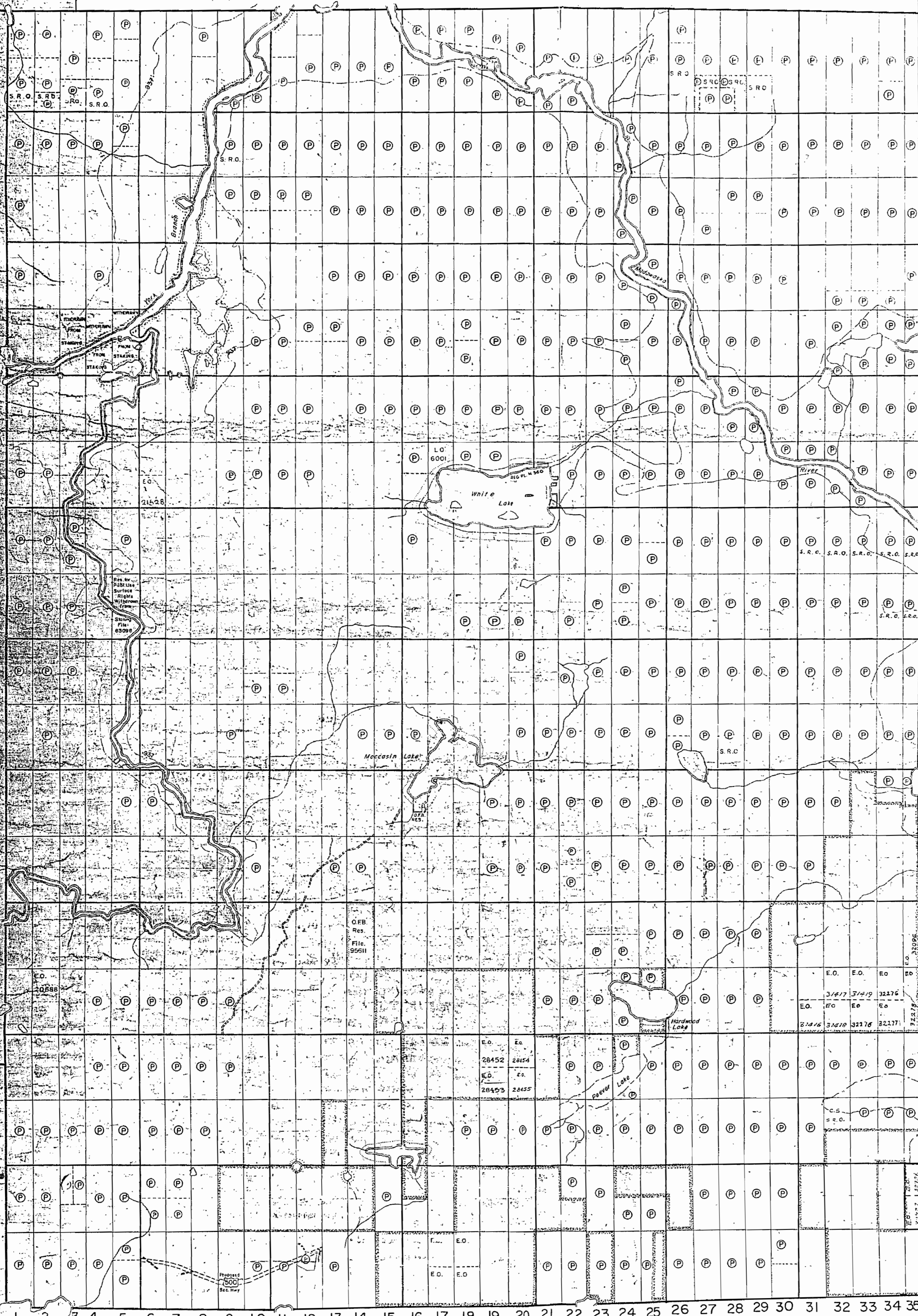
IV

III

II

I

100-TH AST



Mayo Twp.

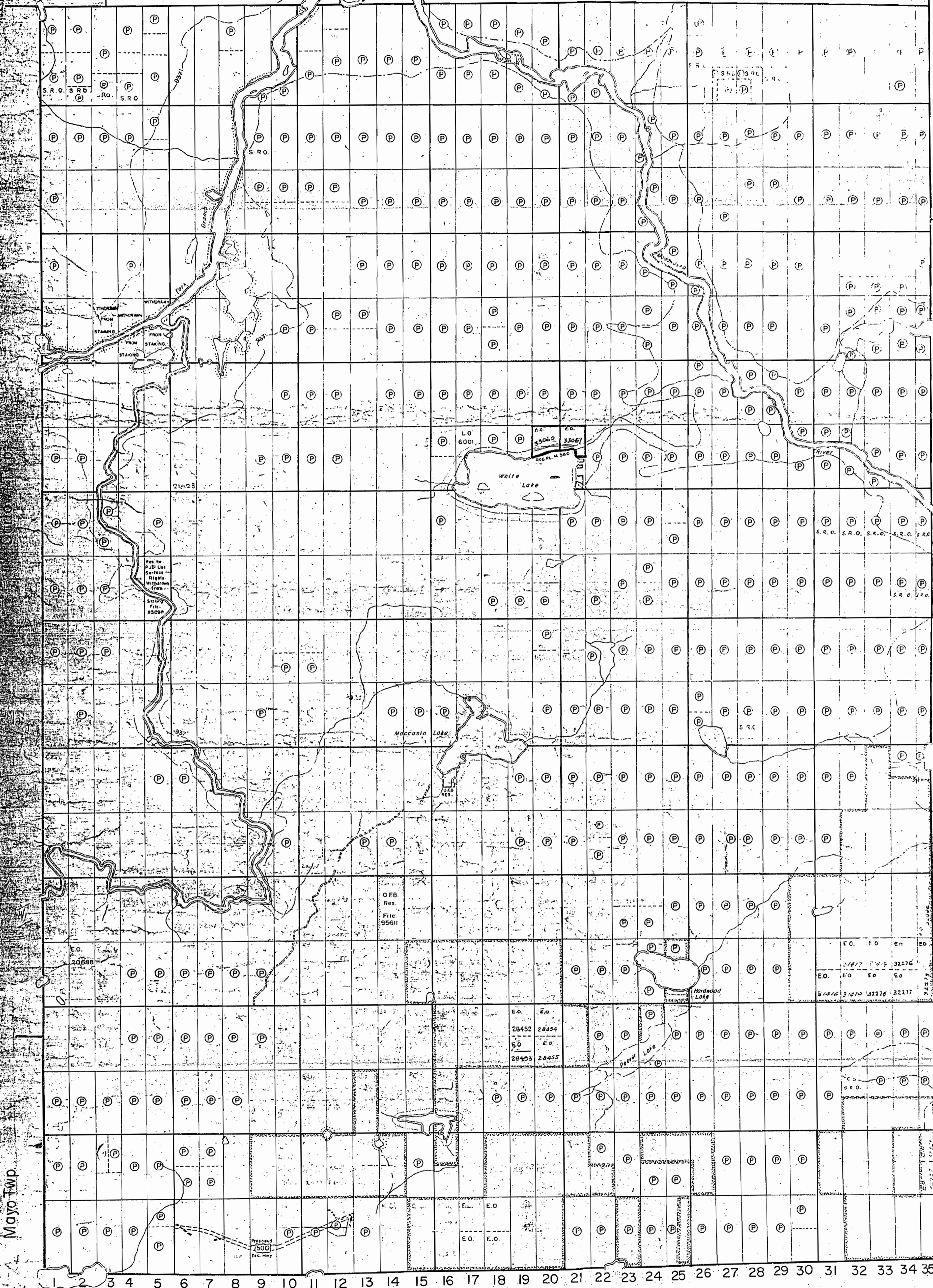
Ashby Twp.

PLAN NO.-M.144

DEPARTMENT OF MINES
— ONTARIO —

Bangor Twp.

Radcliffe Twp.



COUNTY OF
RENEW

EASTERN ONTARIO
MINING DIVISION

SCALE 1-INCH = 40 CHAINS

LEGEND

PATENTED LAND	(P)
DOWN AND SALE	(S)
LEASES	(L)
LOCATED PATENT	(L.P.)
OPEN PATENT	(O.P.)
MINING RIGHTS ONLY	(M.R.)
SURFACE RIGHTS ONLY	(S.R.)
ROADS	(R)
IMPROVED ROADS	(I.R.)
KINGS HIGHWAYS	(K.H.)
RAILWAYS	(R.W.)
POWER LINES	(P.L.)
MARSH & MUSKEG	(M.)
MINES	(M.N.)

NOTES

This Map Is Not To Be Used
— FOR SURVEY PURPOSES —

100' Surface rights reservation around all lakes and rivers

For status of summer resort locations shown on this map, please contact Dept. of Land & Forests

Eastern Provincial Forest Reserve shown thus

Reserve flooding rights to contour elevation of 937' Goadet Survey of Canada Datum, for H.E.F.C. File 3891.

Reserve proposed flooding rights on the Maccasin River to contour elevation 925' G.S.C. Datum for H.E.F.C. File 2450 and 182.

DATE OF ISSUE

FEB 1 1966

ONTARIO DEPT. OF MINES

ONT. DEPT. OF MINES
MINING LANDS BR.
THIS MAP FOR CHECKING
PURPOSES ONLY — MUST
NOT BE SOLD.

PLAN NO.-M.144

DEPARTMENT OF MINES
— ONTARIO —

DEPT. OF MINES
MINING LANDS BR.
THIS MAP FOR CHECKING
PURPOSES ONLY. MUST
NOT BE SOLD.

Bangor Twp.

Radcliffe Twp.

THE TOWNSHIP
OF

RAGLAN

COUNTY OF
RENFREW

EASTERN ONTARIO
MINING DIVISION

SCALE: 1-INCH = 40 CHAINS

LEGEND

PATENTED LAND	Ⓟ
CROWN LAND SALE	C.S.
LEASES	Ⓛ
LOCATED LAND	Loc.
LICENSE OF OCCUPATION	L.O.
MINING RIGHTS ONLY	M.R.O.
SURFACE RIGHTS ONLY	S.R.O.
ROADS	—
IMPROVED ROADS	—
KINGS HIGHWAYS	—
RAILWAYS	—
POWER LINES	—
MARSH OR MUSKEG	—
MINES	✕

NOTES

This Map is Not To Be Used
—FOR SURVEY PURPOSES—

400' Surface rights reservation around all lakes and rivers.

For status of summer resort locations shown thus:

Please contact Dept. of Lands & Forests.

Eastern Provincial Forest Reserve shown thus:

Reserve flooding rights to contour elevation of 937' Geodetic Survey of Canada datum for H.E.P.C. File: 3891.

Reserve proposed flooding rights on the Madawaska River to contour elevation 925' G.S.C. Datum For H.E.P.C. File: 83050 Vol. 1 B2.

DATE OF ISSUE

AUG 12 1956

ONTARIO DEPT. OF MINES

XIX Brudenell Twp.

XVIII

XVII

XVI

XV

XIV

XIII

XII

XI

X

IX

VIII Lyndoch Twp.

VII

VI

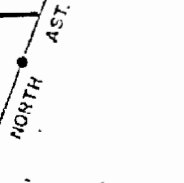
V

IV

III

II

I



Carleton Twp.

Mayo Twp.

Ashby Twp.

PLAN NO. M.144

DEPARTMENT OF MINES
— ONTARIO —



Bangor Twp.

Radcliffe Twp.

THE TOWNSHIP OF

RAGLAN

COUNTY OF RENFREW

EASTERN ONTARIO MINING DIVISION

SCALE: 1-INCH = 40 CHAINS

LEGEND

- PATENTED LAND (P)
- CROWN LAND SALE (C.S.)
- LEASES (L)
- LOCATED LAND (Loc.)
- LICENSE OF OCCUPATION (L.O.)
- MINING RIGHTS ONLY (M.R.O.)
- SURFACE RIGHTS ONLY (S.R.O.)
- ROADS
- IMPROVED ROADS
- KINGS HIGHWAYS
- RAILWAYS
- POWER LINES
- MARSH OR MUSKIEG
- MINES (X)

NOTES

This Map Is Not To Be Used FOR SURVEY PURPOSES

100' Surface rights reservation around all lakes and rivers.

For status of summer resort locations shown thus:

Please contact Dept. of Lands & Forests.

Eastern Provincial Forest Reserve shown thus:

Reserve flooding rights to contour elevation of 937' Geodetic Survey of Canada Datum for H.E.P.C. File: 3891.

Reserve proposed flooding rights on the Madawaska River to contour elevation 925' G.S.C Datum For H.E.P.C. File: 83060 Vol. 1 B2.

DATE OF ISSUE
JUN 2 1967
ONTARIO DEPT. OF MINES

ONT. DEPT. OF MINES
MINING LANDS BR.
THIS MAP FOR CHECKING
PURPOSES ONLY - MUST
NOT BE SOLD.

XIX Brudenell Twp.

XVIII

XVII

XVI

XV

XIV

XIII

XII

XI

X

IX Lyndoch Twp.

VIII

VII

VI

V

IV

III

II

I

NORTH 45°

Mayo Twp.

Ashby Twp.

PLAN NO. M.144

DEPARTMENT OF MINES
- ONTARIO -

Bangor Twp.

Radcliffe Twp.

THE TOWNSHIP OF

RAGLAN

COUNTY OF
RENFREW

EASTERN ONTARIO
MINING DIVISION

SCALE: 1-INCH = 40 CHAINS

XIX Brudenell Twp.

XVIII

XVII

XVI

XV

XIV

XIII

XII

XI

X

IX Lyndoch Twp.

VIII

VII

VI

V

IV

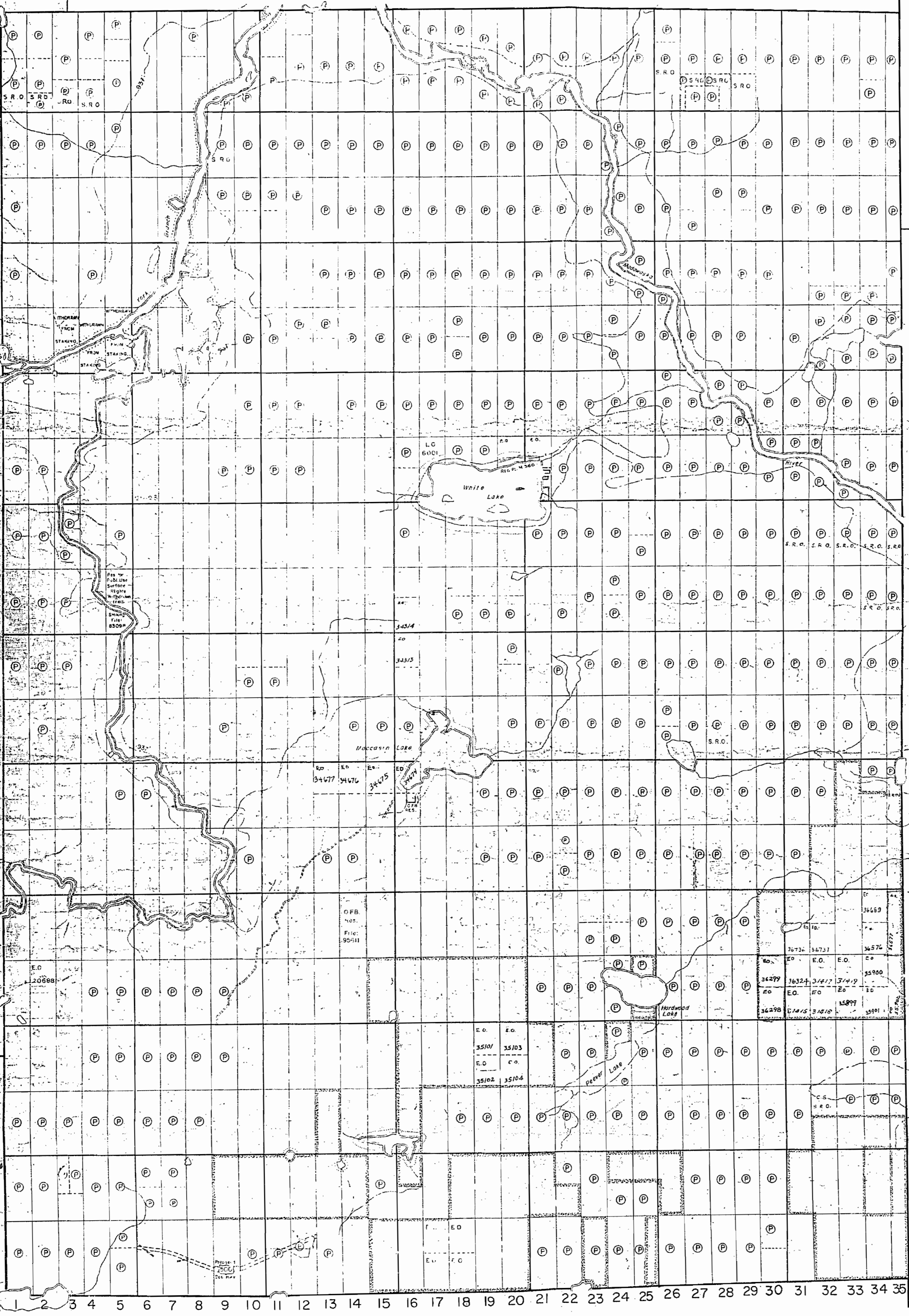
III

II

I

Culloway Twp.

Mayo Twp.



LEGEND

- PATENTED LAND
- CROWN LAND SALE
- LEASES
- LOCATED LAND
- LICENSE OF OCCUPATION
- MINING RIGHTS ONLY
- SURFACE RIGHTS ONLY
- ROADS
- IMPROVED ROADS
- KINGS HIGHWAYS
- RAILWAYS
- POWER LINES
- MARSH OR MUSKEG
- MINES

NOTES

This Map is Not To Be Used
— FOR SURVEY PURPOSES —

100' Surface rights reservation around all lakes and rivers.

For status of summer resort locations shown thus
Please contact Dept. of Lands & Forests

Eastern Provincial Forest Reserve shown thus:

Reserve flooding rights to contour elevation of 937' Geodetic Survey of Canada datum, for H.E.P.C. File: 3891

Reserve proposed flooding rights on the Madawaska River to contour elevation 925' G.S.C. Datum For H.E.P.C. File: 83050 Vol. I B 2

ONT. DEPT. OF MINES
MINING LANDS OR
THIS MAP FOR CHECKING
PURPOSES ONLY - MUST
NOT BE SOLD.

DATE

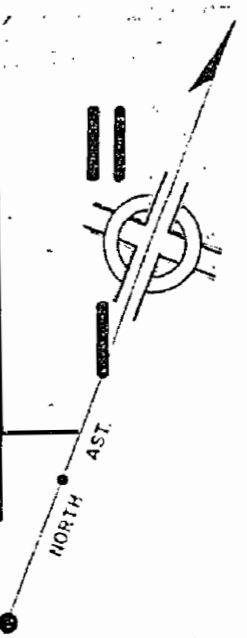
NOV 20 1907

ONTARIO DEPT. OF MINES

PLAN NO. - M. 144

DEPARTMENT OF MINES
— ONTARIO —

Ashby Twp.



ngor Twp.

Radcliffe Twp.

THE TOWNSHIP OF

RAGLAN

COUNTY OF RENFREW

EASTERN ONTARIO MINING DIVISION

SCALE: 1-INCH = 40 CHAINS

XIX Brudenell Twp.

XVIII

XVII

XVI

XV

XIV

XIII

XII

XI

X

IX Lyndoch Twp.

VIII

VII

VI

V

IV

III

II

I

LEGEND

- PATENTED LAND (P)
- CROWN LAND SALE (C.S.)
- LEASES (L)
- LOCATED LAND (Loc)
- LICENSE OF OCCUPATION (L.O.)
- MINING RIGHTS ONLY (M.R.O.)
- SURFACE RIGHTS ONLY (S.R.O.)
- ROADS (R)
- IMPROVED ROADS (IR)
- KINGS HIGHWAYS (KH)
- RAILWAYS (R.L.)
- POWER LINES (P.L.)
- MARSH OR MUSKEG (M)
- MINES (X)

NOTES

This Map Is Not To Be Used FOR SURVEY PURPOSES

100' Surface Rights (S.R.O.) shown around all lakes and rivers.

For status of summer resort locations shown thus: (S)

Please contact Dept. of Lands & Forests.

Eastern Provincial Forest Reserves shown thus: (E.F.R.)

Reserve flooding rights to contour elevation of '937' Geodetic Survey of Canada Datum for H.E.P.C. File: 3891

Reserve proposed flooding rights on the Madawaska River to contour elevation '925' G.S.C. Datum For H.E.P.C. File: 83050 Vol. 1 & 2

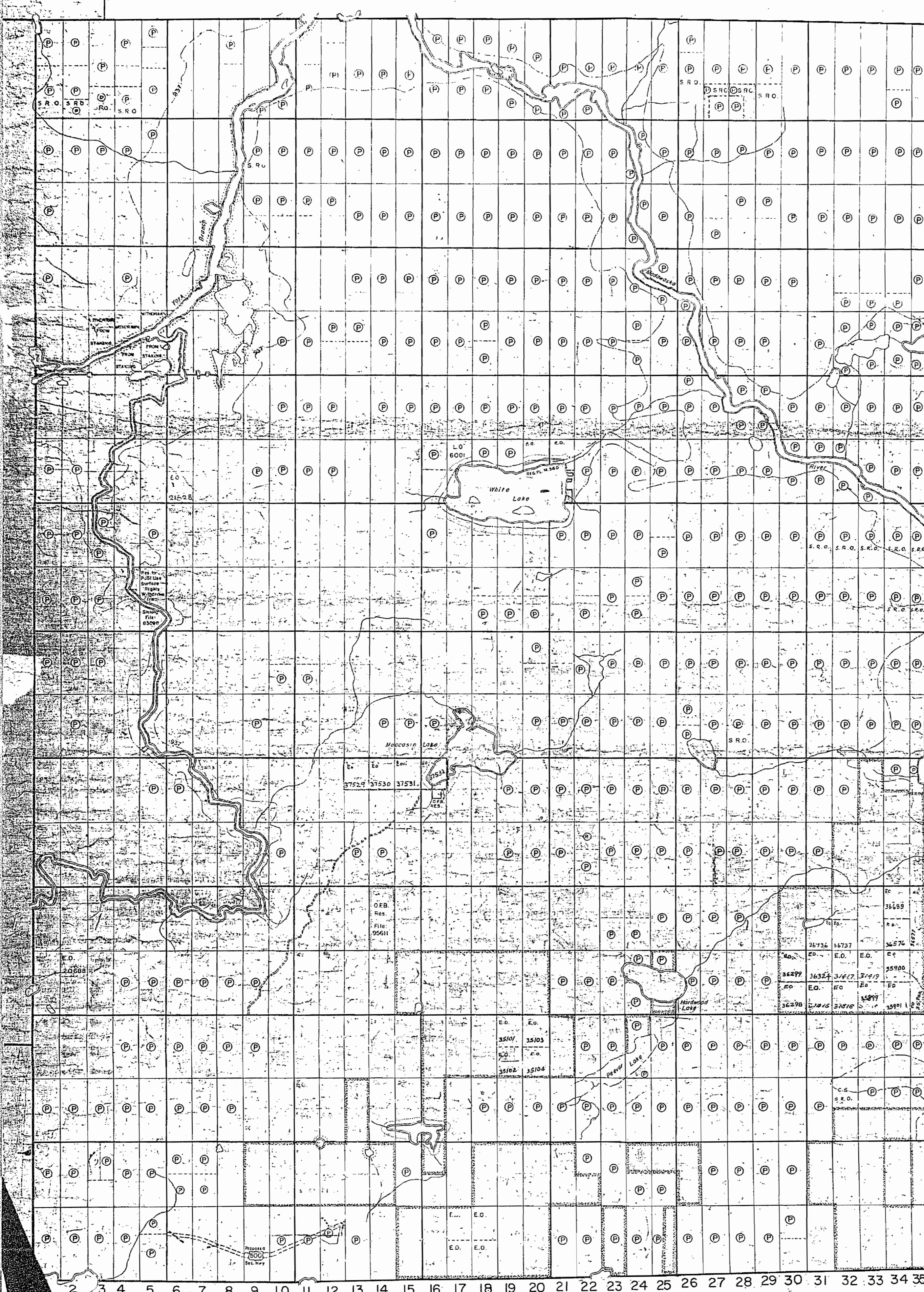

ONT. DEPT. OF MINES MINING LANDS BR. THIS MAP FOR CHECKING PURPOSES ONLY - MUST NOT BE SOLD.

DATE OF ISSUE: MAR 12 1968 ONTARIO DEPT. OF MINES

PLAN NO: M.144

DEPARTMENT OF MINES - ONTARIO

Ashby Twp.



Bangor Twp.

Radcliffe Twp.

THE TOWNSHIP OF

RAGLAN

COUNTY OF
RENFREW

EASTERN ONTARIO
MINING DIVISION

SCALE: 1-INCH = 40 CHAINS

LEGEND

- PATENTED LAND
- CROWN LAND SALE
- LEASES
- LOCATED LAND
- LICENSE OF OCCUPATION
- MINING RIGHTS ONLY
- SURFACE RIGHTS ONLY
- ROADS
- IMPROVED ROADS
- KINGS HIGHWAYS
- RAILWAYS
- POWER LINES
- MARSH OR MUSKEG
- MINES

NOTES

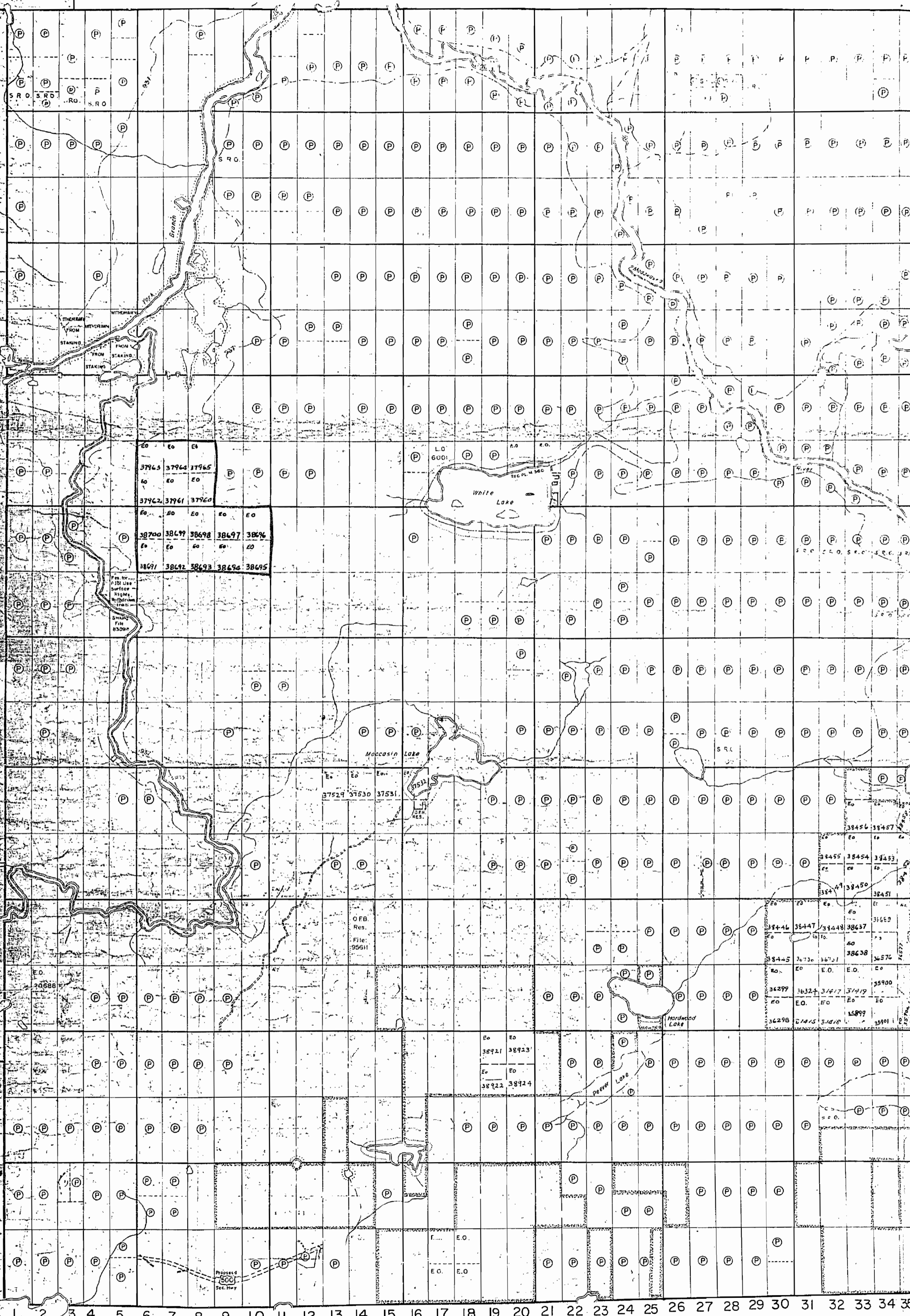
This Map Is Not To Be Used
— FOR SURVEY PURPOSES —

- 100' Surface rights reserve shown around all lakes and rivers
- For status of summer resort locations shown thus
- Please contact Dept. of Lands & Forests
- Eastern Provincial Forest Reserve shown thus
- Reserve flooding rights to contour elevation of 937' Geodetic Survey of Canada Datum, for H.E.P.C. File: 3891
- Reserve proposed flooding rights on the Madawaska River to contour elevation 925' G.S.C. Datum For H.E.P.C. File: 83060 Vol. 1 B2

ONT. DEPT. OF MINES
MINING LANDS BR.
THIS MAP FOR CHECKING
PURPOSES ONLY - MUST
NOT BE SOLD.

DATE OF ISSUE
JUL 10 1966
ONTARIO DEPT. OF MINES

XIX Brudenell Twp.
XVIII
XVII
XVI
XV
XIV
XIII
XII
XI
X
IX Lyndoch Twp.
VIII
VII
VI
V
IV
III
II
I



Ashby Twp.

PLAN NO. - M. 144

DEPARTMENT OF MINES
— ONTARIO

Bangor Twp.

Radcliffe Twp.

THE TOWNSHIP OF

RAGLAN

COUNTY OF RENFREW

EASTERN ONTARIO MINING DIVISION

SCALE 1-INCH = 40 CHAINS

LEGEND

- PATENTED LAND
- CROWN LAND SALE
- LEASES
- LOCATED LAND
- LICENSE OF OCCUPATION
- MINING RIGHTS ONLY
- SURFACE RIGHTS ONLY
- ROADS
- IMPROVED ROADS
- KINGS HIGHWAYS
- RAILWAYS
- POWER LINES
- MARSH OR MUSKEG
- MINES

NOTES

This Map is Not To Be Used
FOR SURVEY PURPOSES.

Surface rights reservation around all lakes and rivers.

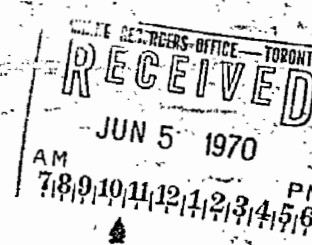
The status of summer resort locations shown thus.

Please contact Dept. of Lands & Forests.

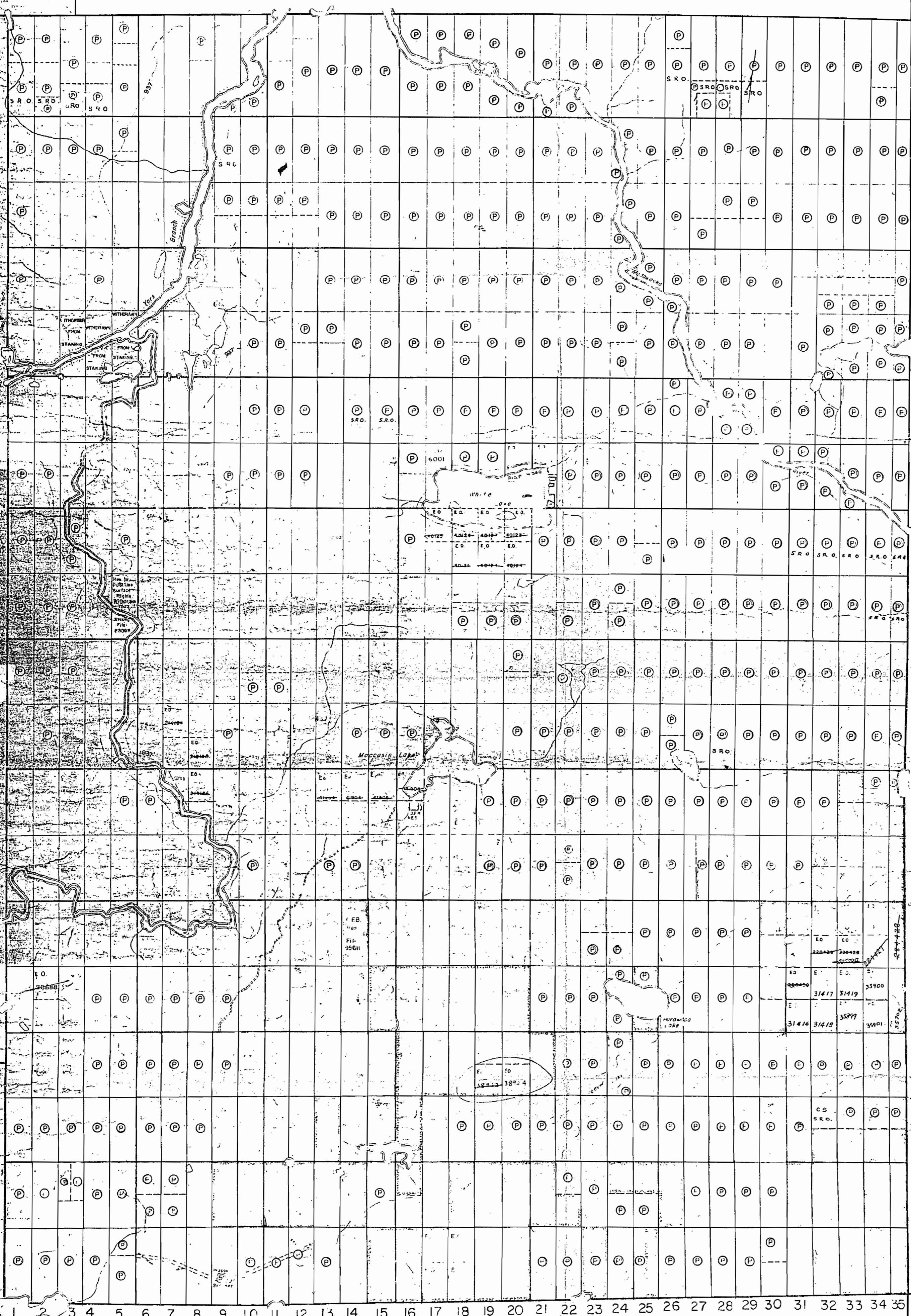
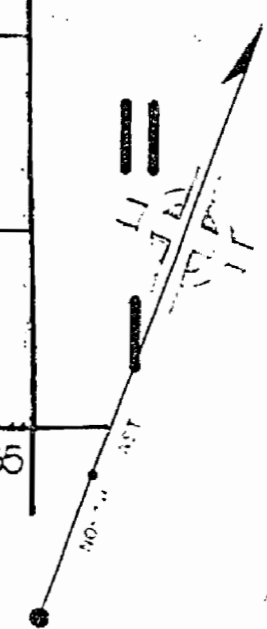
Eastern Provincial Forest Reserve shown thus:

Reserve flooding rights to contour elevation of 937' Geodetic Survey of Canada Datum, for H.E.P.C. File: 3691-

Reserve proposed flooding rights on the Matawake River to contour elevation 925' G.S.C. Datum For H.E.P.C. File: 95050 Vol. 1 B.



XIX Brudenell Twp.
XVIII
XVII
XVI
XV
XIV
XIII
XII
XI
X
IX Lyndoch Twp.
VIII
VII
VI
V
IV
III
II
I



Mayo Twp.

Ashby Twp.

PLAN NO.-M.144

DEPARTMENT OF MINES
- ONTARIO

Bahar Twp.

Radcliffe Twp.

THE TOWNSHIP OF

RAGLAN

COUNTY OF RENFREW

EASTERN ONTARIO MINING DIVISION

SCALE: 1-INCH = 40 CHAINS

LEGEND

- PATENTED LAND
- CROWN LAND SALE
- LEASES
- LOCATED LAND
- LICENSE OF OCCUPATION
- MINING RIGHTS ONLY
- SURFACE RIGHTS ONLY
- ROADS
- IMPROVED ROADS
- KINGS HIGHWAYS
- RAILWAYS
- POWER LINES
- MARSH OR MUSKOGEE
- MINES

NOTES

This Map is Not To Be Used
— FOR SURVEY PURPOSES.

Surface rights reservation around all lakes and rivers.

For status of summer resort locations shown, thus.

Please contact Dept. of Lands & Forests.

Eastern Provincial Forest Reserve shown thus:

Reserve flooding rights to contour elevation of 937 Geodetic Survey of Canada Datum, for H.E.P.O. File 3891.

Reserve proposed flooding rights on the Madawaska River to contour elevation 525 G.S.C. Datum for H.E.P.O. File 6300 Vol 1 & 2.

XIX Brudenell Twp.

XVIII

XVII

XVI

XV

XIV

XIII

XII

XI

X

IX Lyndoch Twp.

VIII

VII

VI

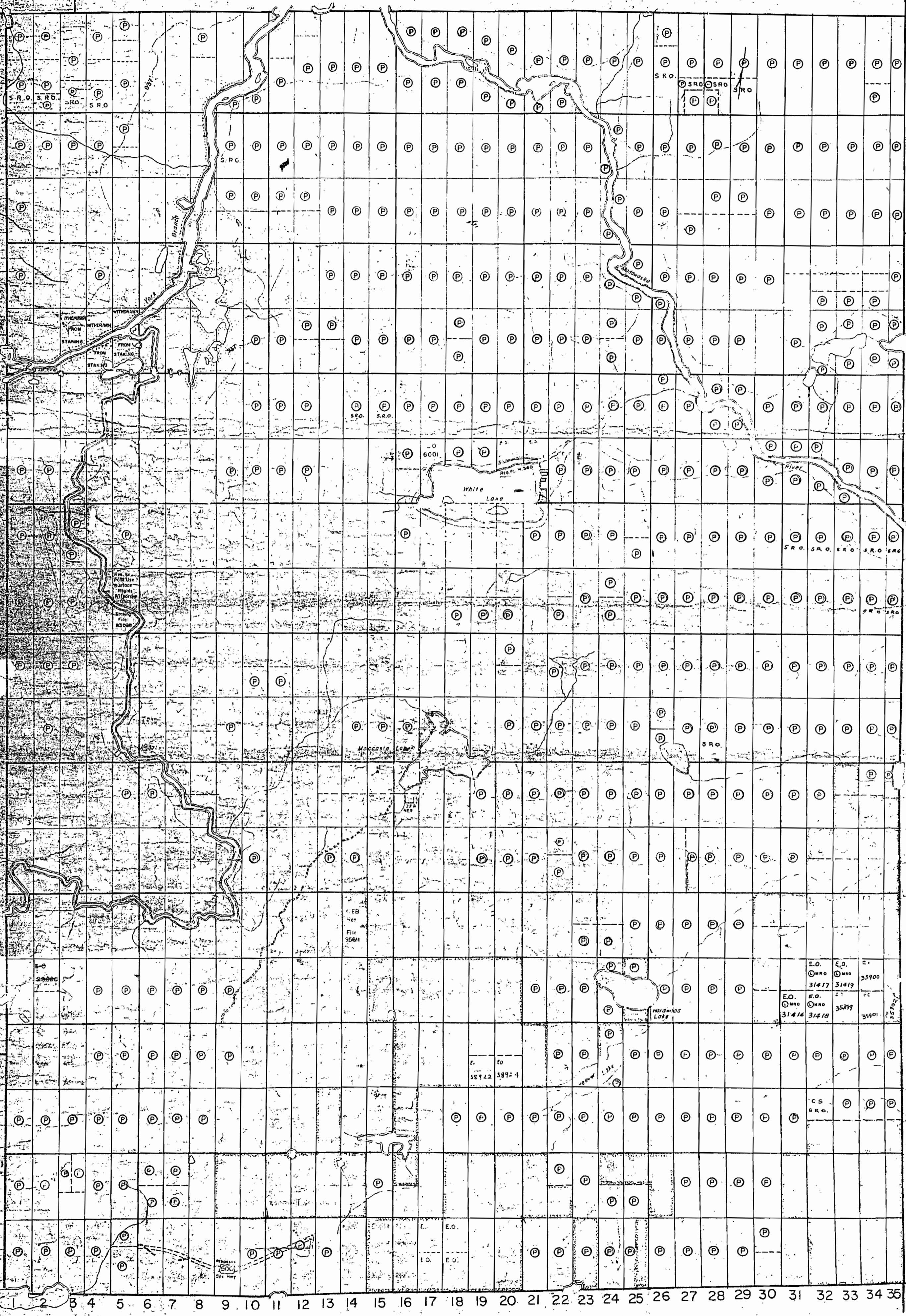
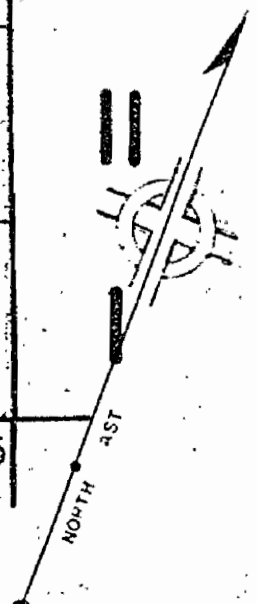
V

IV

III

II

I



Mayo Twp.

Ashby Twp.

DATE OF ISSUE
JAN 12 1972
CHT. DEPT. OF MINES AND NORTHERN AFFAIRS

PLAN NO. M.144

ONTARIO DEPARTMENT OF MINES

Bangor Twp.

Radcliffe Twp.

THE TOWNSHIP OF
OF

RAGLAN

COUNTY OF
RENFREW

EASTERN ONTARIO
MINING DIVISION

SCALE 1-INCH = 40 CHAINS

LEGEND

- PATENTED LAND
- CROWN LAND SALE
- LEASES
- LOCATED LAND
- LICENSE OF OCCUPATION
- MINING RIGHTS ONLY
- SURFACE RIGHTS ONLY
- ROADS
- IMPROVED ROADS
- KINGS HIGHWAYS
- RAILWAYS
- POWER LINES
- MARSH OR MUSKEG
- MINES

NOTES

This Map is Not To Be Used
- FOR SURVEY PURPOSES -

- Surface rights shown around all lakes and rivers.
- For status of summer resort locations shown, please contact Dept. of Lands & Forests.
- Eastern Provincial Forest Reserve shown thus:
- Reserve flooding rights to contour elevation of 937' Geodetic Survey of Canada datum, for H.E.P.C. File: 3691.
- Reserve proposed flooding rights on the Madawaska River to contour elevation 925' G.S.C. datum for H.E.P.C. File: 63050V, B1.

XIX

XVIII

XVII

XVI

XV

XIV

XIII

XII

XI

X

IX

VIII

VII

VI

V

IV

III

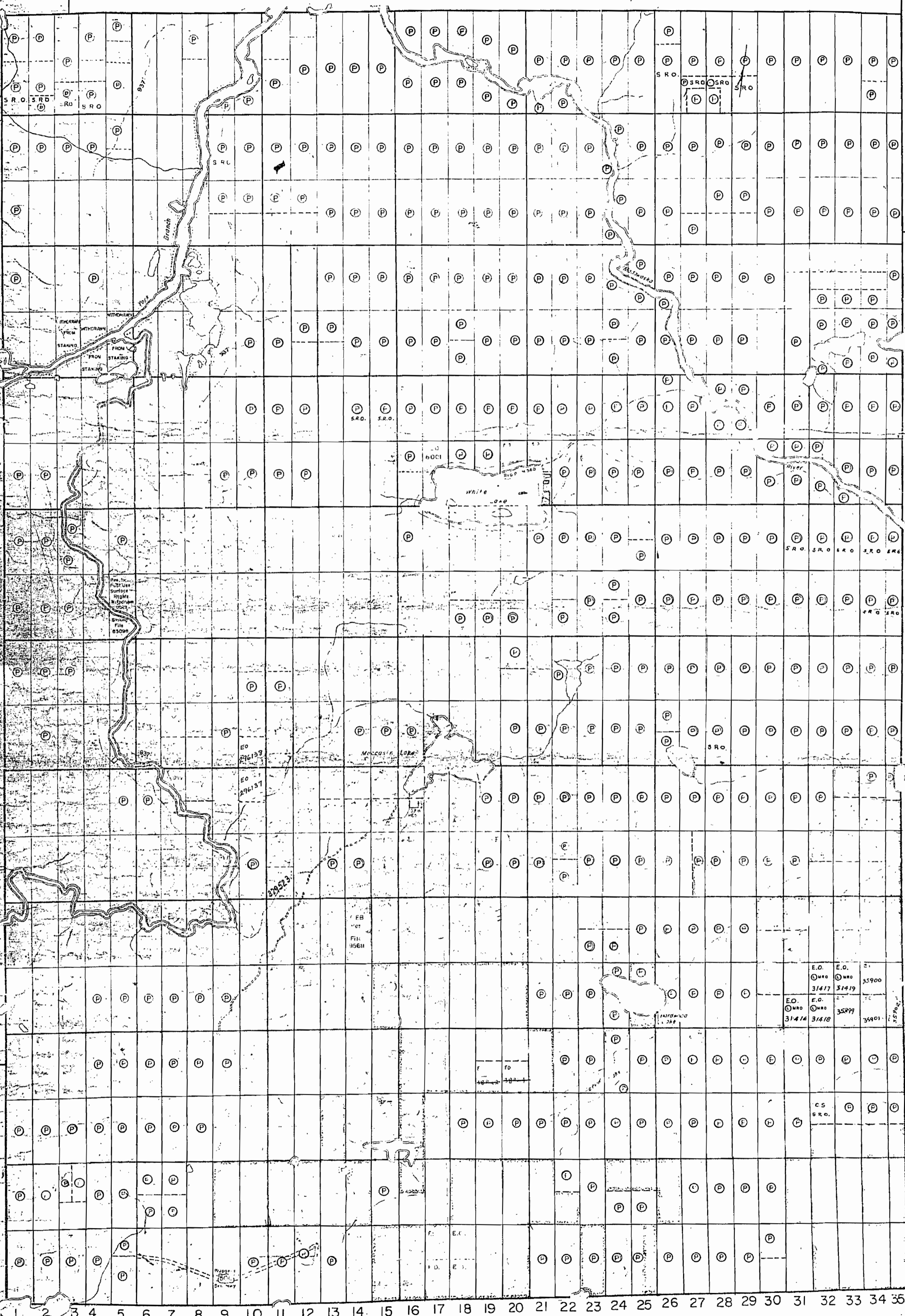
II

Brudenell Twp.

Lyndoch Twp.

Mayo Twp.

Ashby Twp.



DATE OF ISSUE

JAN 26 1972

ONT. DEPT. OF MINES
AND NORTHERN AFFAIRS

PLAN NO. - M. 144

ONTARIO
DEPARTMENT OF MINES
AND NORTHERN AFFAIRS

Bangor Twp.

Radcliffe Twp.

THE TOWNSHIP OF

RAGLAN

COUNTY OF RENFREW

EASTERN ONTARIO MINING DIVISION

SCALE: 1-INCH = 40 CHAINS

LEGEND

- PATENTED LAND
- CROWN LAND SALE
- LEASES
- LOCATED LAND
- LICENSE OF OCCUPATION
- MINING RIGHTS ONLY
- SURFACE RIGHTS ONLY
- ROADS
- IMPROVED ROADS
- KING'S HIGHWAYS
- RAILWAYS
- POWER LINES
- MARSH OR MUSKOGEE
- MINES

NOTES

This Map is Not To Be Used FOR SURVEY PURPOSES.

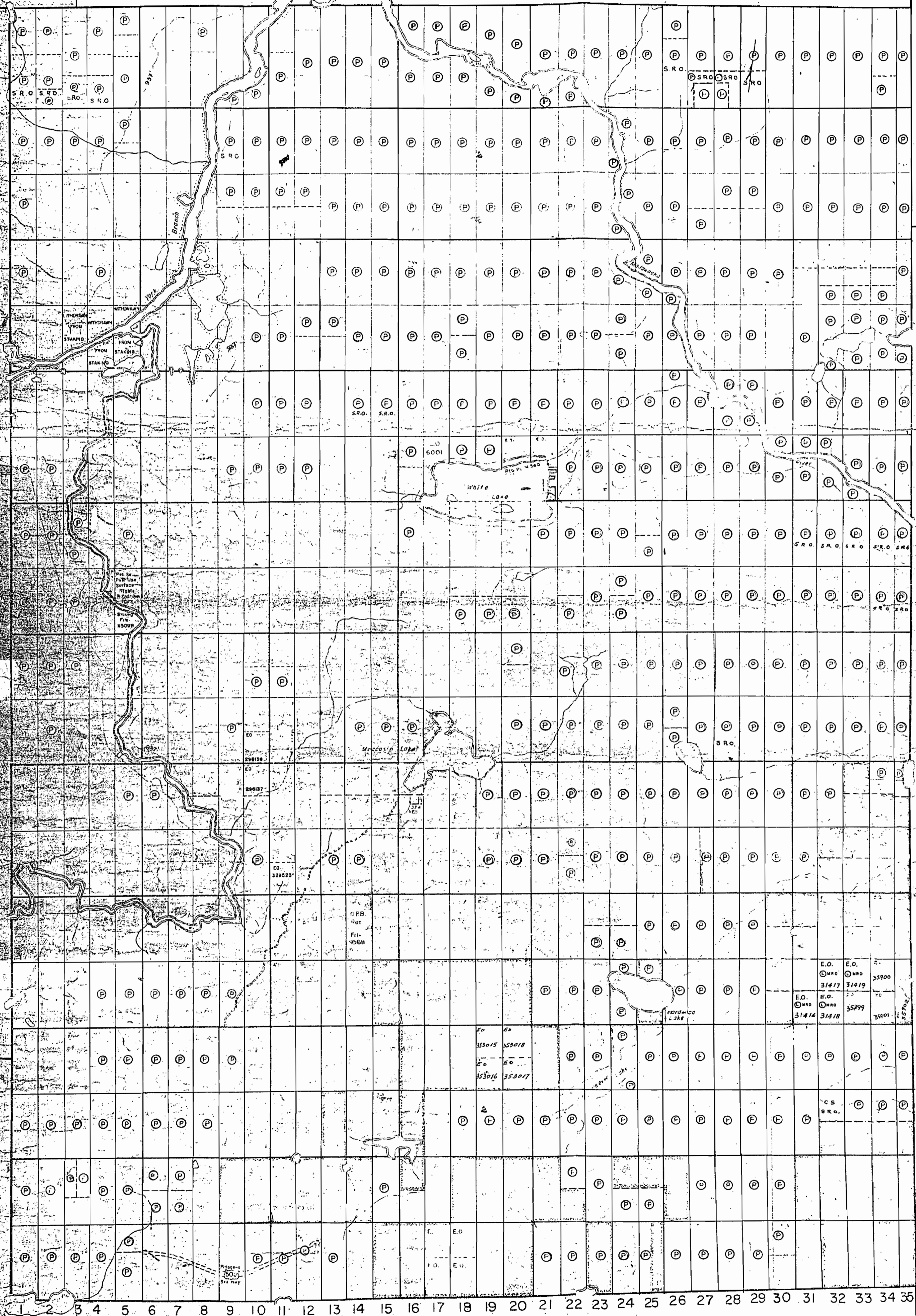
Surface rights shown around all lakes and rivers.

For status of summer resort locations shown thus: Please contact Dept. of Lands & Forests, Eastern Provincial Forest Reserve shown thus:

Reserve flooding rights to contour elevation of 937' Geodetic Survey of Canada datum, for H.E.P.C. File: 3891.

Reserve proposed flooding rights on the Madawaska River to contour elevation 523' G.S.C. Datum: For H.E.P.C. File: 3550/6/1 & 2.

XIX Brudenell Twp.
 XVIII
 XVII
 XVI
 XV
 XIV
 XIII
 XII
 XI
 X
 IX Lyndoch Twp.
 VIII
 VII
 VI
 V
 IV
 III
 II
 I



Mayo Twp.

Ashby Twp.

DATE OF ISSUE
 SEP 18 1972
 ONT. DEPT. OF MINES AND NORTHERN AFFAIRS

PLAN NO. N

DEPARTMENT AND NO.

Bangor Twp.

Radcliffe Twp.

THE TOWNSHIP OF

RAGLAN

COUNTY OF RENFREW

EASTERN ONTARIO MINING DIVISION

SCALE: 1-INCH = 40 CHAINS

LEGEND

- PATENTED LAND C.S.
- CROWN LAND SALE (C)
- LEASES L.C.
- LOCATED LAND M.S.G.
- LICENSE OF OCCUPATION S.H.C.
- MINING RIGHTS ONLY
- SURFACE RIGHTS ONLY
- ROADS
- IMPROVED ROADS
- KINGS HIGHWAYS
- RAILWAYS
- POWER LINES
- MARSH OR MUSKEG
- MINES

NOTES

This Map Is Not To Be Used FOR SURVEY PURPOSES

100' Surface rights reservation around all lakes and rivers.

For status of summer resort locations shown thus please contact Dept. of Lands & Forests.

Eastern Provincial Forest Reserve shown thus

Reserve flooding rights to contour elevation of 937' Geodetic Survey of Canada Datum, for H.E.P.C. File: 3091.

Reserve proposed flooding rights on the Madawaska River to contour elevation 925' G.S.C Datum For H.E.P.C. File: 63050 Vol. 1 B2

XIX Brudenell Twp.

XVIII

XVII

XVI

XV

XIV

XIII

XII

XI

X

IX Lyndoch Twp.

VIII

VII

VI

V

IV

III

II

I

0

1

2

3

4

5

6

7

8

9

10

11

12

13

14

15

16

17

18

19

20

21

22

23

24

25

26

27

28

29

30

31

32

33

34

35

Mayo Twp.

Ashby Twp.

PLAN NO. M. 144

DEPARTMENT OF MINES - ONTARIO

Bangor Twp.

Radcliffe Twp.

THE TOWNSHIP OF

RAGLAN

COUNTY OF RENFREW

EASTERN ONTARIO MINING DIVISION

SCALE 1-INCH = 40 CHAINS

XIX Brudenell Twp.

XVIII

XVII

XVI

XV

XIV

XIII

XII

XI

X

IX Lyndoch Twp.

VIII

VII

VI

V

IV

III

II

I

LEGEND

- PATENTED LAND
- CROWN LAND SALE
- LEASES
- LOCATED LAND
- LICENSE OF OCCUPATION
- MINING RIGHTS ONLY
- SURFACE RIGHTS ONLY
- ROADS
- IMPROVED ROADS
- KING'S HIGHWAYS
- RAILWAYS
- POWER LINES
- MARSH OR MUSKEG
- MINES

NOTES

This Map is Not To Be Used
- FOR SURVEY PURPOSES -

Surface rights shown around all lakes and rivers.

For status of summer resort locations shown thus.

Please contact Dept. of Lands & Forests, Eastern Provincial Forest Reserve, shown thus:

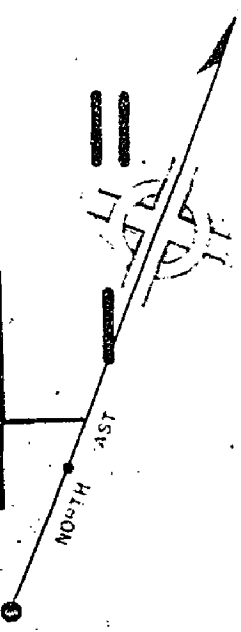
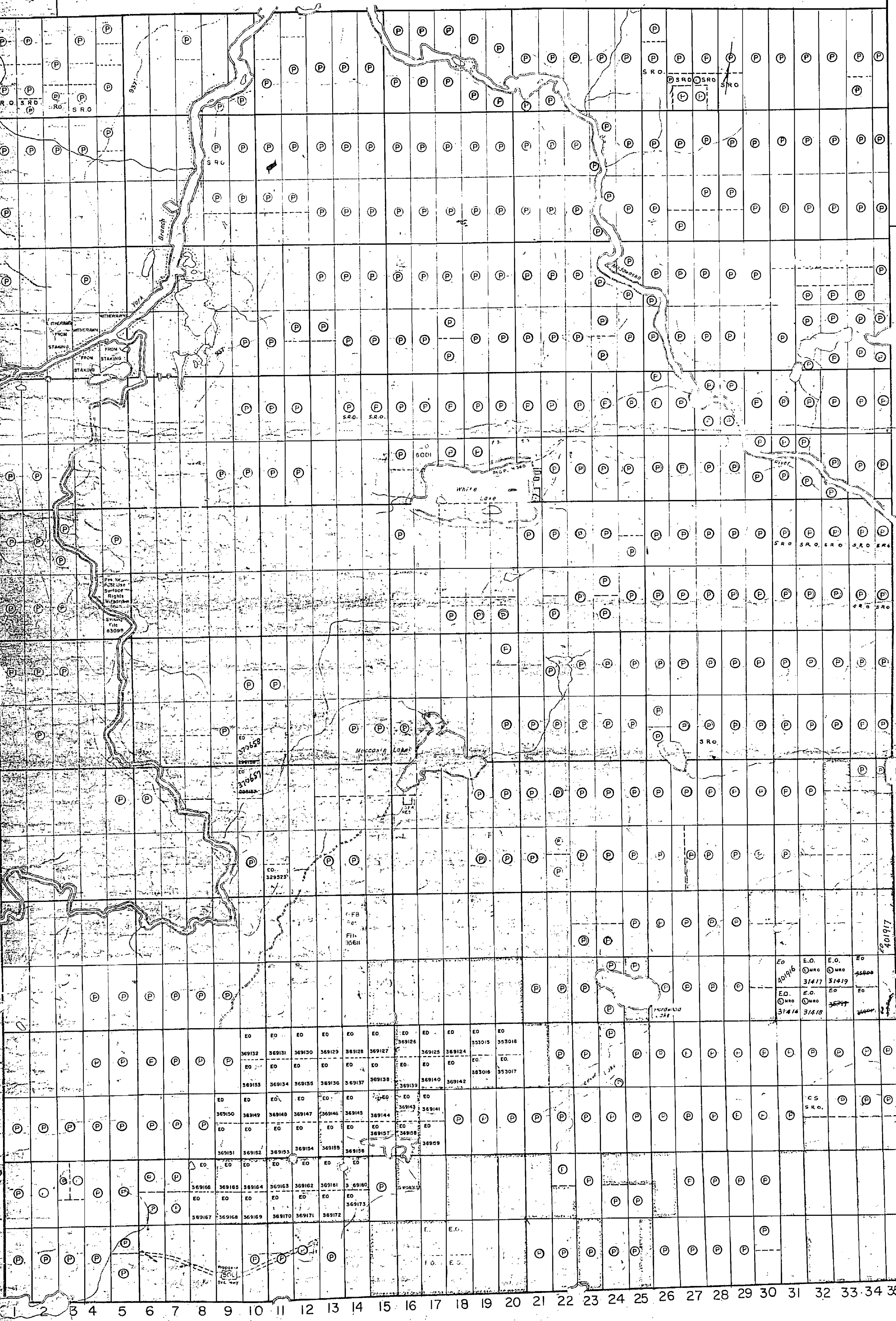
Reserve flooding rights to contour elevation of 937' Geodetic Survey of Canada datum, for H.E.P.C. File: 3091.

Reserve proposed flooding rights on the Medowaska River to contour elevation 925' G.S.C. Datum For H.E.P.C. File: 83050 Vol. 1 B.

MINING LANDS -
DATE OF ISSUE
MAY 3 1973
MINISTRY OF NATURAL RESOURCES

PLAN NO. M.144

ONTARIO MINISTRY OF NATURAL RESOURCES SURVEYS AND MAPPING BRANCH



Ashby Twp.

Mayo Twp.

Bangor Twp.

Radcliffe Twp.

THE TOWNSHIP OF

RAGLAN

COUNTY OF RENFREW

EASTERN ONTARIO MINING DIVISION

SCALE 1-INCH = 40 CHAINS

XIX
XVIII
XVII
XVI
XV
XIV
XIII
XII
XI
X
IX
VIII
VII
VI
V
IV
III
II

Brudenell Twp.
Lyndoch Twp.

LEGEND

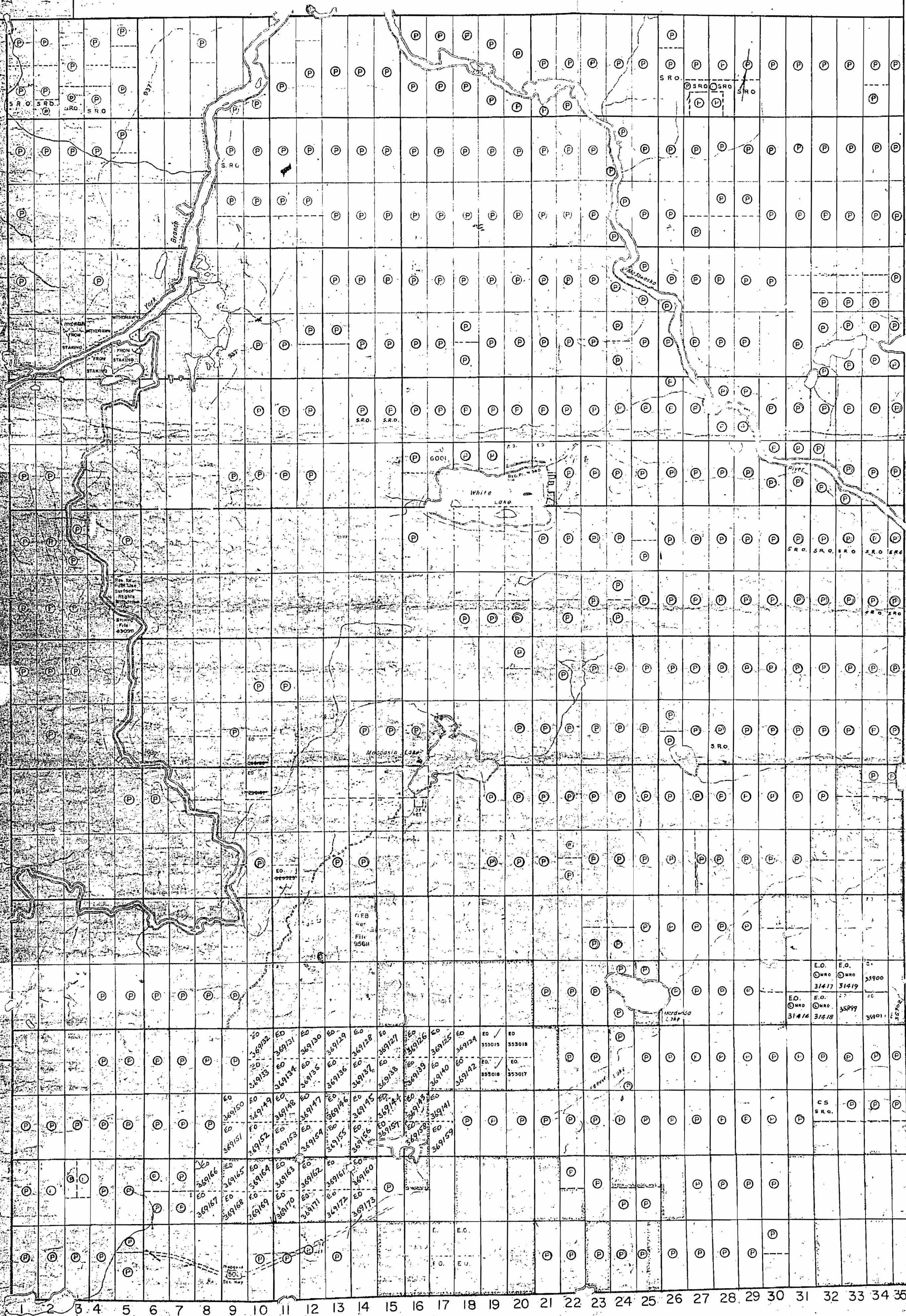
- PATENTED LAND
- CROWN LAND SALE
- LEASES
- LOCATED LAND
- LICENSE OF OCCUPATION
- MINING RIGHTS ONLY
- SURFACE RIGHTS ONLY
- ROADS
- IMPROVED ROADS
- KINGS HIGHWAYS
- RAILWAYS
- POWER LINES
- MARSH OR MUSKEG
- MINES

NOTES

This Map is Not To Be Used FOR SURVEY PURPOSES

- Reserve flooding rights to contour elevation of 937' Geodetic Survey of Canada datum for H.E.P.C. File: 3891
- Reserve proposed flooding rights to contour elevation of 925' G.S.C. Datum. For H.E.P.C. File: 3800 Vol. 1 B.C.

MINING LANDS
DATE OF ISSUE
JAN 29 1973
MINISTRY OF NATURAL RESOURCES



E.O.	E.O.	E.
31417	31419	35900
E.O.	E.O.	E.
31416	31418	35901

Ashby Twp.

PLAN NO. M.144

ONTARIO MINISTRY OF NATURAL RESOURCES

Bangor Twp.

Radcliffe Twp.

THE TOWNSHIP OF

RAGLAN

COUNTY OF RENFREW

EASTERN ONTARIO MINING DIVISION

SCALE 1-INCH = 40 CHAINS

LEGEND


- PATENTED LAND
- CROWN LAND SALE
- LEASES
- LOCATED LAND
- LICENSE OF OCCUPATION
- MINING RIGHTS ONLY
- SURFACE RIGHTS ONLY
- ROADS
- IMPROVED ROADS
- KINGS' HIGHWAYS
- RAILWAYS
- POWER LINES
- MARSH OR MUSKEG
- MINES

NOTES

This Map Is Not To Be Used FOR SURVEY PURPOSES

- Surface rights shown around lakes and rivers.
- For status of summer resort locations shown thus.
- Please contact Dept. of Lands & Forests.
- Eastern Provincial Forest Reserve shown thus.
- Reserve flooding rights to contour elevation of 937' Geodetic Survey of Canada datum, for H.E.P.C. File: 3091.
- Reserve proposed flooding rights on the Madawaska River to contour elevation of 923' G.S.C. Datum For H.E.P.C. File: 65050 Vol. 1 B7.

XIX Brudenell Twp.
 XVIII
 XVII
 XVI
 XV
 XIV
 XIII
 XII
 XI
 X
 IX Lyndoch Twp.
 VIII
 VII
 VI
 V
 IV
 III
 II



MARCH 19/74

Ashby Twp.

PLAN NO. M.14

ONTARIO MINISTRY OF NATURAL RESOURCES

Bangor Twp.

Radcliffe Twp.

THE TOWNSHIP
OF

RAGLAN

COUNTY OF
RENFREW

EASTERN ONTARIO
MINING DIVISION

SCALE 1-INCH = 40 CHAINS

LEGEND

- PATENTED LAND
- CROWN LAND SALE
- LEASES
- LOCATED LAND
- LICENSE OF OCCUPATION
- MINING RIGHTS ONLY
- SURFACE RIGHTS ONLY
- ROADS
- IMPROVED ROADS
- KINGS HIGHWAYS
- RAILWAYS
- POWER LINES
- MARSH OR MUSKEG
- MINES

NOTES

This Map is Not To Be Used
— FOR SURVEY PURPOSES.

Reserve rights to crown around lakes and rivers.

For status of summer resort locations shown thus:

Please contact Dept. of Lands & Forests

Eastern Provincial Forest Reserve shown thus:

Reserve flooding rights to contour elevation of 937 Geodetic Survey of Canada datum for H.E.P.C. File 3091.

Reserve proposed flooding rights on the Madawaska River to contour elevation 925 G.S.C. Datum for H.E.P.C. File 3140 Vol. 1.

MINING LANDS
DATE OF ISSUE
JUN 25 1974
MINISTRY
OF NATURAL RESOURCES

XIX

XVIII

XVII

XVI

XV

XIV

XIII

XII

XI

X

IX

VIII

VII

VI

V

IV

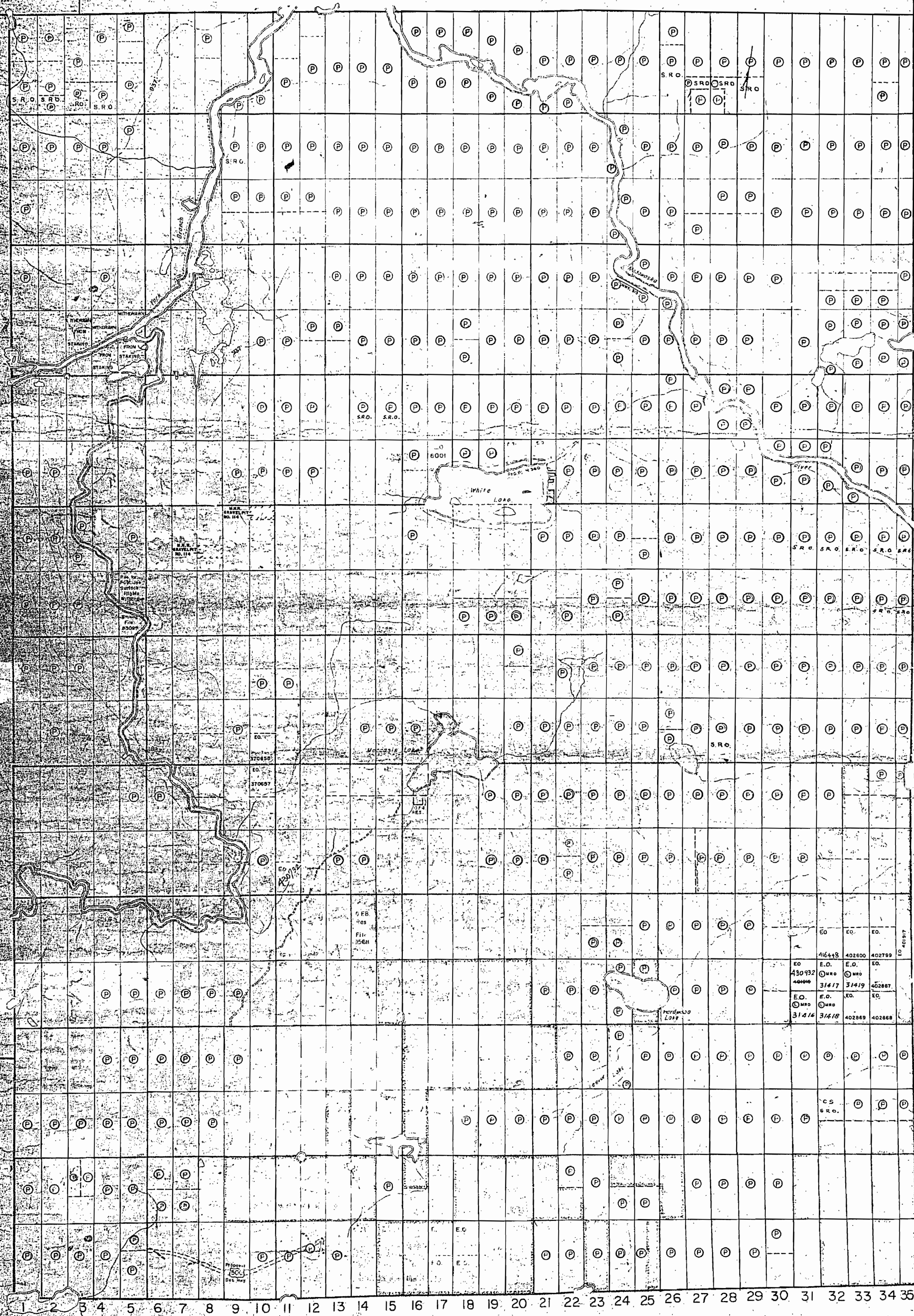
III

II

I

Brudenell Twp.

Lyndoch Twp.



Mayo Twp.

Ashby Twp.

PLAN NO. M 144

ONTARIO
MINISTRY OF NATURAL RESOURCES
SURVEYS AND MAPPING BRANCH

Bangor Twp.

Radcliffe Twp.

THE TOWNSHIP
OF

RAGLAN

COUNTY OF
RENFREW

EASTERN ONTARIO
MINING DIVISION

SCALE 1-INCH = 40 CHAINS

XIX Brudenell Twp.

XVIII

XVII

XVI

XV

XIV

XIII

XII

XI

X

IX Lyndoch Twp.

VIII

VII

VI

V

IV

III

II

I

LEGEND

- PATENTED LAND
- CROWN LAND SALE
- LEASES
- LOCATED LAND
- LICENSE OF OCCUPATION
- MINING RIGHTS ONLY
- SURFACE RIGHTS ONLY
- ROADS
- IMPROVED ROADS
- KINGS HIGHWAYS
- RAILWAYS
- POWER LINES
- MARSH OR MUSKEG
- MINES

NOTES

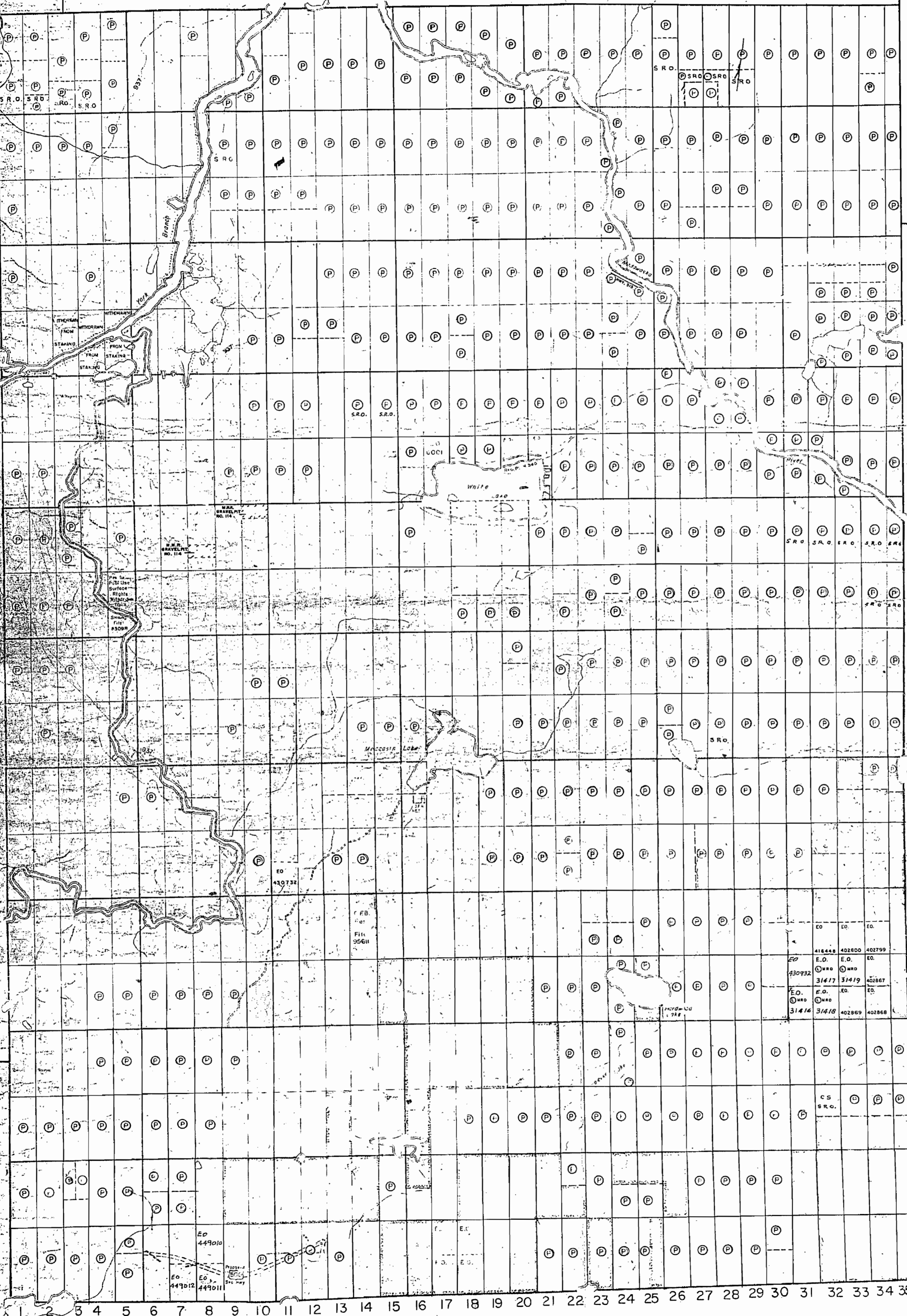
This Map Is Not To Be Used
- FOR SURVEY PURPOSES.

- 1. Flood heights are shown around all lakes and rivers.
- 2. For status of summer resort locations see this map.
- 3. Figure contact Dept. of Lands & Forests, Eastern Provincial Forest Reserve shown thus:
- 4. Reserve flooding rights to contour elevation of 937' Geodetic Survey of Canada datum, for H.E.P.C. File 3051.
- 5. Reserve proposed flooding rights on the McTavaska River to contour elevation 925' G.S. datum for H.E.P.C. File 65050 Vol. 1 B.

MINING LANDS
DATE OF ISSUE
FEB 13 1975
MINISTRY
OF NATURAL RESOURCES

PLAN NO. M 144

ONTARIO
MINISTRY OF NATURAL RESOURCES
SURVEYS AND MAPPING BRANCH



Ashby Twp.

Bangor Twp.

Radcliffe Twp.

THE TOWNSHIP OF

RAGLAN

COUNTY OF RENFREW

EASTERN ONTARIO MINING DIVISION

SCALE 1-INCH = 40 CHAINS

LEGEND

- PATENTED LAND
- CROWN LAND SALE
- LEASES
- LOCATED LAND
- LICENSE OF OCCUPATION
- MINING RIGHTS ONLY
- SURFACE RIGHTS ONLY
- ROADS
- IMPROVED ROADS
- KINGS' HIGHWAYS
- RAILWAYS
- POWER LINES
- MARSH OR MUSKEG
- MINES

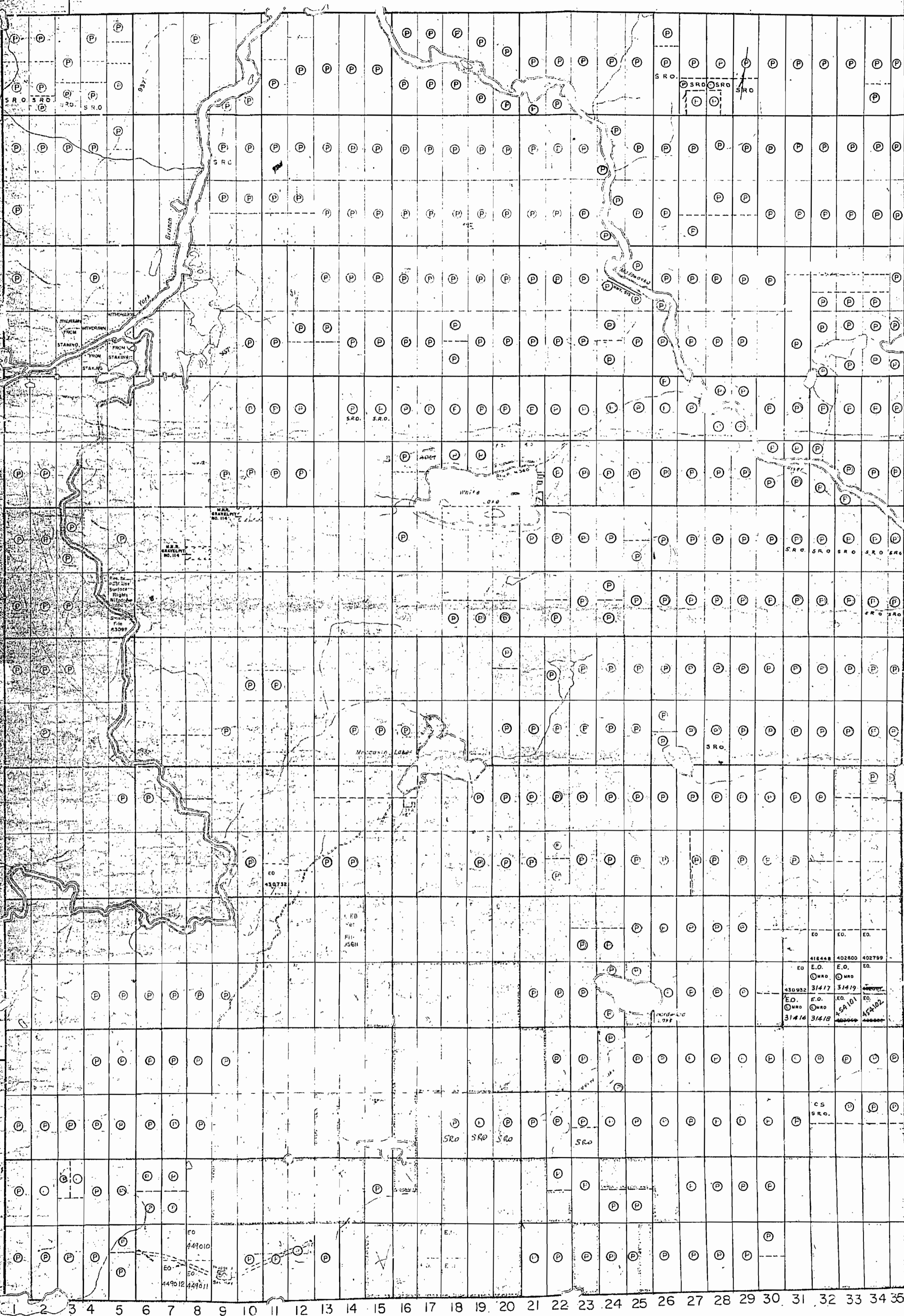
NOTES

This Map Is Not To Be Used FOR SURVEY PURPOSES

For status of summer road locations shown thus:
 Please contact Dept. of Lands & Forests, Eastern Provincial Forest Reserve shown thus:
 Reserve flooding rights to contour elevation of 937' Geodetic Survey of Canada datum for H.E.P.C. File 3091
 Reserve proposed flooding rights to the Madawaska River to contour elevation 525' S.S.C. Datum For H.E.P.C. File 650/0/0/1/5

MINING LANDS
 DATE OF ISSUE
 MAY - 8 1975
 MINISTRY OF NATURAL RESOURCES

XIX Brudenell Twp.
 XVIII
 XVII
 XVI
 XV
 XIV
 XIII
 XII
 XI
 X
 IX Lyndoch Twp.
 VIII
 VII
 VI
 V
 IV
 III
 II
 I



Ashby Twp.

PLAN NO. M144

ONTARIO MINISTRY OF NATURAL RESOURCES SURVEYS AND MAPPING BRANCH

Bangor Twp.

Radcliffe Twp.

THE TOWNSHIP OF

RAGLAN

COUNTY OF RENFREW

EASTERN ONTARIO MINING DIVISION

SCALE 1-INCH = 40 CHAINS

LEGEND

- PATENTED LAND
- CROWN LAND SALE
- LEASES
- LOCATED LAND
- LICENSE OF OCCUPATION
- MINING RIGHTS ONLY
- SURFACE RIGHTS ONLY
- ROADS
- IMPROVED ROADS
- KINGS HIGHWAYS
- RAILWAYS
- POWER LINES
- MARSH OR MUSKEG
- MINES

NOTES

This Map is Not To Be Used FOR SURVEY PURPOSES.

For status of summer resort locations see map.

For more contact Dept. of Lands & Forests.

Eastern Provincial Forest Reserve shown on this map.

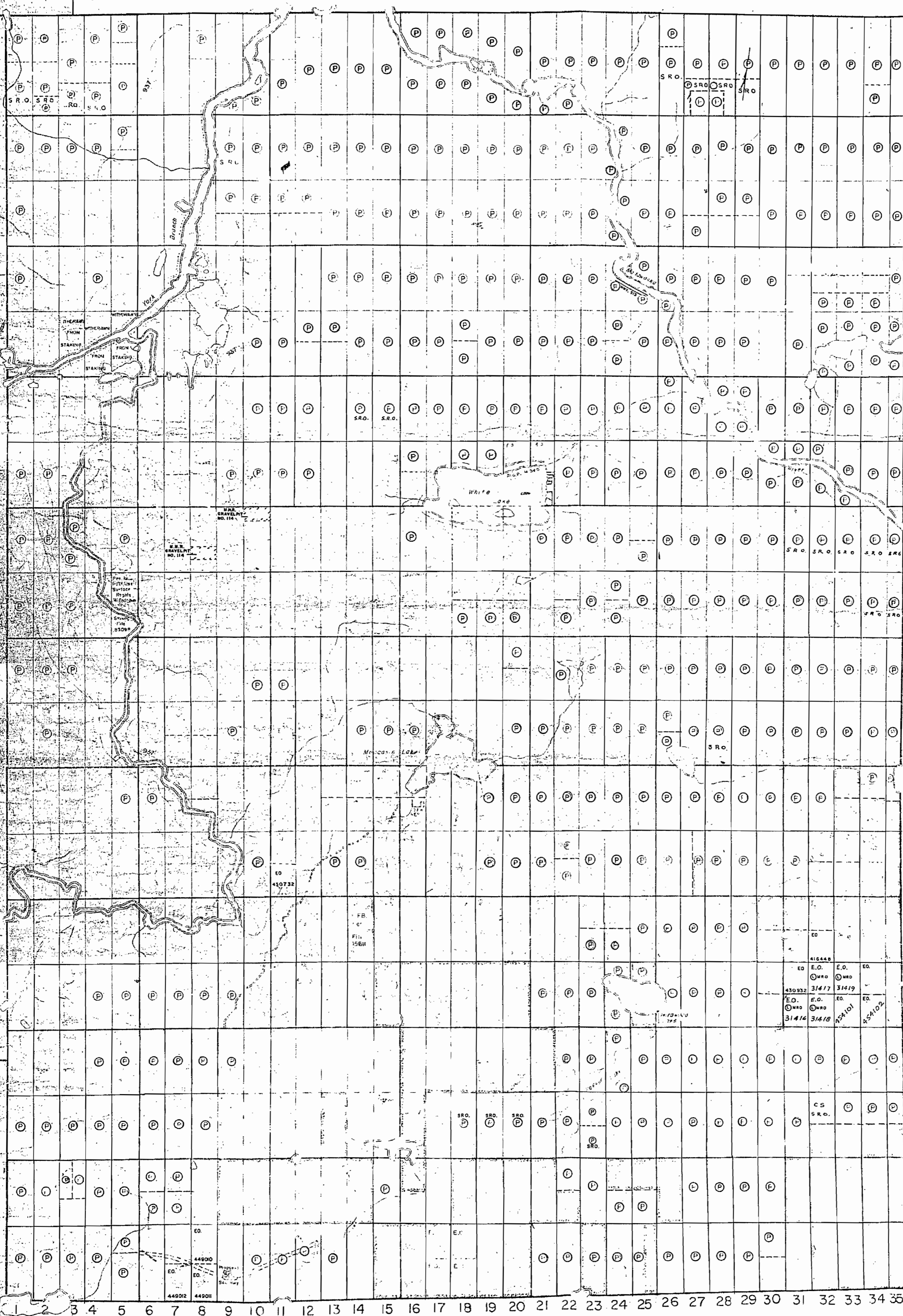
Reserve flooding rights to contour elevation of 927' Geodetic Survey of Canada datum for H.E.P.C. File 3891.

Reserve proposed flooding rights to contour elevation of 923' Geodetic Survey of Canada datum for H.E.P.C. File 3891.

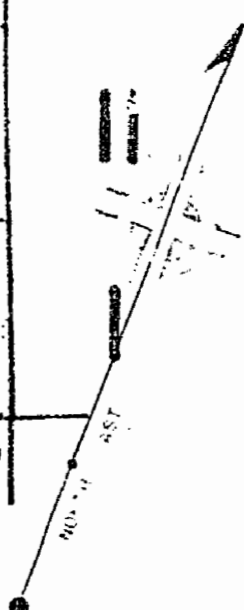
MINING LANDS -
DATE OF ISSUE
JUN - 4 1975
MINISTRY OF NATURAL RESOURCES

PLAN NO. - M 144

ONTARIO MINISTRY OF NATURAL RESOURCES



XIX Brudenell Twp.
 XVIII
 XVII
 XVI
 XV
 XIV
 XIII
 XII
 XI
 X
 IX Lyndoch Twp.
 VIII
 VII
 VI
 V
 IV
 III
 II



Ashby Twp.

Mayo Twp.

Carleton Twp.

Bangor Twp.

Radcliffe Twp.

THE TOWNSHIP OF

RAGLAN

COUNTY OF RENFREW

EASTERN ONTARIO MINING DIVISION

SCALE 1-INCH = 40 CHAINS

LEGEND

- PATENTED LAND
- CROWN LAND SALE
- LEASES
- LOCATED LAND
- LICENSE OF OCCUPATION
- MINING RIGHTS ONLY
- SURFACE RIGHTS ONLY
- ROADS
- IMPROVED ROADS
- KINGS HIGHWAYS
- RAILWAYS
- POWER LINES
- MARSH OR MUSKEG
- MINES

NOTES

This Map is Not To Be Used FOR SURVEY PURPOSES.

- Surface rights shown around all lakes and rivers.
- For status of summer resort locations shown thus: Please contact Dept. of Lands & Forests.
- Eastern Provincial Forest Reserve shown thus: Reserve flooding rights to contour elevation of 937' Geodetic Survey of Canada datum for H.E.P.C. File 3091.
- Reserve proposed flooding rights to the Medawaska River to contour elevation 925' G.S.C. Datum For H.E.P.C. File 63760/101.E

MINING LANDS
DATE OF ISSUE
SEP - 8 1975
MINISTRY OF NATURAL RESOURCES

XIX Brudenell Twp.

XVIII

XVII

XVI

XV

XIV

XIII

XII

XI

X

IX Lyndoch Twp.

VIII

VII

VI

V

IV

III

II

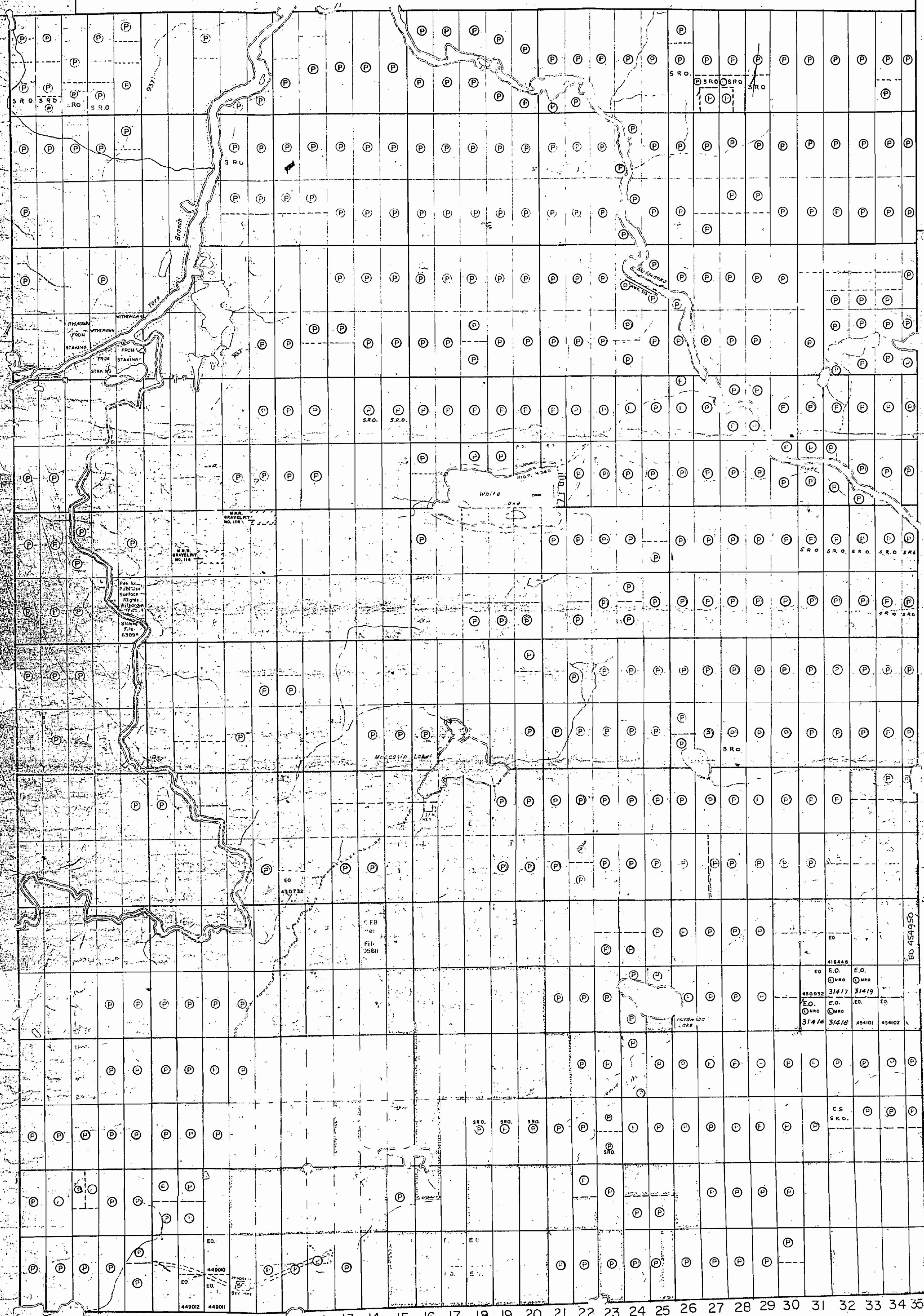
I

Mayo Twp.

Ashby Twp.

PLAN. NO. M 144

ONTARIO MINISTRY OF NATURAL RESOURCES SURVEYS AND MAPPING BRANCH



Bangor Twp.

Radcliffe Twp.

THE TOWNSHIP OF

RAGLAN

COUNTY OF RENFREW

EASTERN ONTARIO MINING DIVISION

SCALE 1-INCH = 40 CHAIN.

LEGEND

- PATENTED LAND
- CROWN LAND SALE
- LEASES
- LOCATED LAND
- LICENSE OF OCCUPATION
- MINING RIGHTS ONLY
- SURFACE RIGHTS ONLY
- RAILS
- IMPROVED ROADS
- KINGS HIGHWAYS
- RAILWAYS
- POWER LINES
- MARSH OR MUSKEG
- MINES

NOTES

This Map is Not To Be Used - FOR SURVEY PURPOSES.

Location of water on ground of lakes and rivers.

The status of summer resort locations is not shown.

Location of Contour Dept of Lands & Forests.

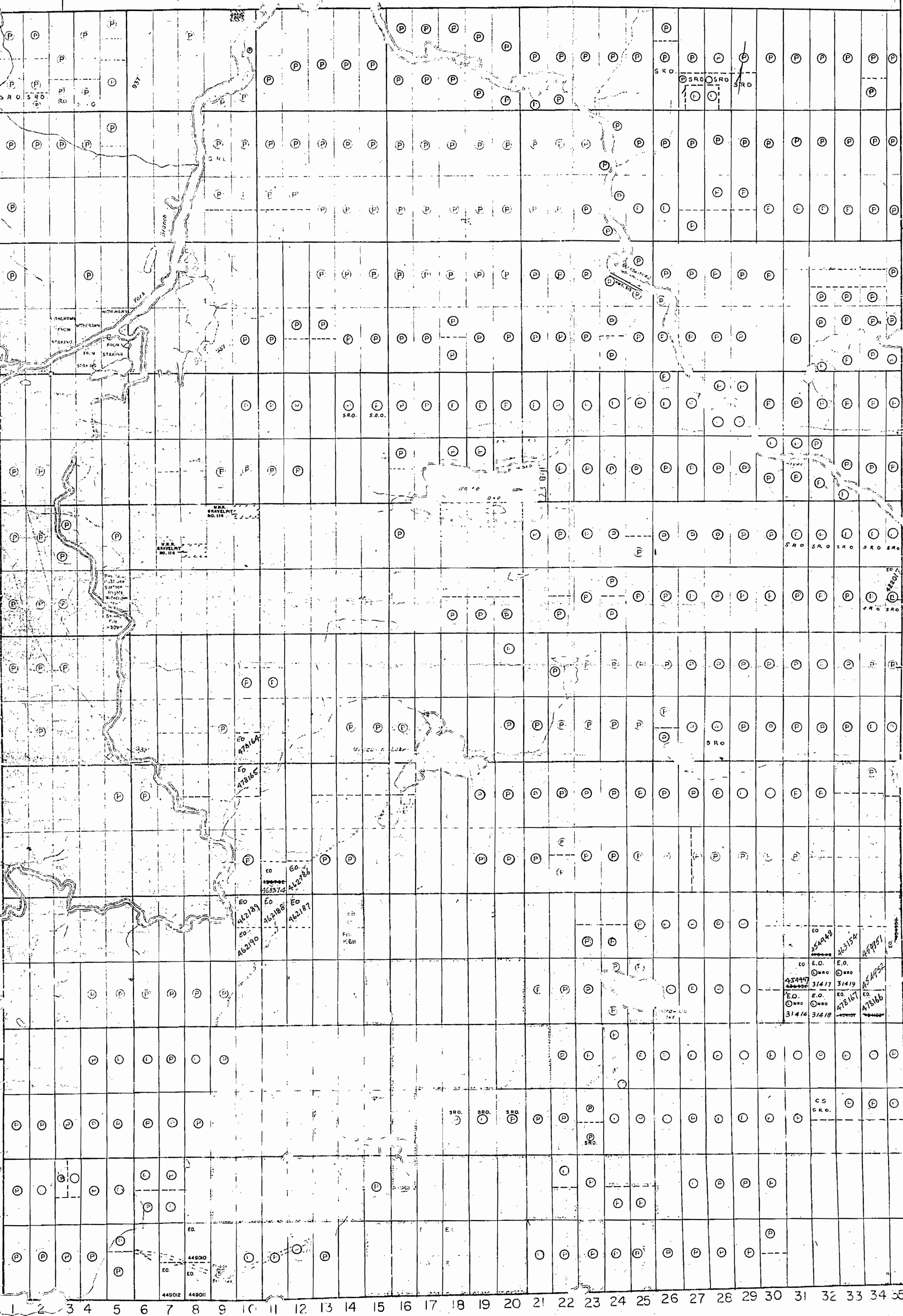
Eastern Provincial Forest Reserve shown thus:

Reserve flooding rights to contour elevation of 92' Geologic Survey of Canada for H.E.P.C. File 3091.

Reserve proposed flooding rights to new Melawaska River to contour elevation 522' S.S. Lat. M. For H.E.P.C. File 33756 Vol. 5.

MINING LANDS - DATE OF ISSUE
 NOV 19 1975
 MINISTRY OF NATURAL RESOURCES

XIX Brudenell Twp.
 XVIII
 XVII
 XVI
 XV
 XIV
 XIII
 XII
 XI
 X
 IX Lyndoch Twp.
 VIII
 VII
 VI
 V
 IV
 III
 II
 I



Carlow Twp.

Mayo Twp.

Asby Twp.

PLAN NO. M. 144

ONTARIO MINISTRY OF NATURAL RESOURCES SURVEYS AND MAPPING BRANCH

Bangor Twp.

Radcliffe Twp.

THE TOWNSHIP OF

RAGLAN

COUNTY OF RENFREW

EASTERN ONTARIO MINING DIVISION

SCALE 1-INCH = 40 CHAINS

XIX

Brudenell Twp.

XVIII

XVII

XVI

XV

XIV

XIII

XII

XI

X

IX

VIII

VII

VI

V

IV

III

II

I

Lyndoch Twp.

LEGEND

- PATENTED LAND
- CROWN LAND SALE
- LEASES
- LOCATED LAND
- LICENSE OF OCCUPATION
- MINING RIGHTS ONLY
- SURFACE RIGHTS ONLY
- ROADS
- IMPROVED ROADS
- KINGS, HIGHWAYS
- RAILWAYS
- POWER LINES
- MARSH OR MUSKEG
- MINES

NOTES

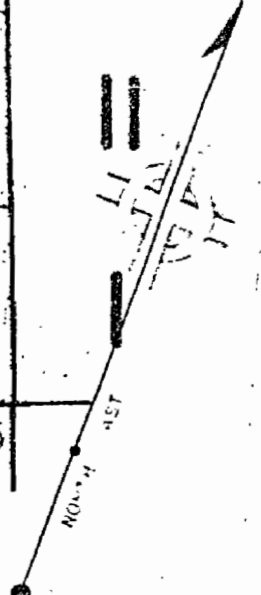

This Map Is Not To Be Used FOR SURVEY PURPOSES.

- Surface rights shown around all lakes and rivers.
- FS status of summer resort locations thus.
- Figure cont'd Dept. of Lands & Forests, Eastern Provincial Forest Reserve, thus.
- Reserve flooding rights to contour elevation of 937' Geodetic Survey of Canada datum for H.E.P.C. File 9891.
- Reserve proposed flooding rights on the Meadowcroft River to contour elevation 525' G.S.C. Datum for H.E.P.C. File 8560/6.

DATE OF ISSUE
 NOV 8 1976
 SURVEYS AND MAPPING
 BRANCH

PLAN NO. M 144

ONTARIO
MINISTRY OF NATURAL RESOURCES



Bangor Twp.

Radcliffe Twp.

OF

RAGLAN

COUNTY OF
RENFREW

EASTERN ONTARIO
MINING DIVISION

SCALE: 1-INCH = 40 CHAINS

LEGEND

- PATENTED LAND (P)
- CROWN LAND SALE (C.S.)
- LEASES (L)
- LOCATED LAND (Loc.)
- LICENSE OF OCCUPATION (L.C.)
- MINING RIGHTS ONLY (M.R.O.)
- SURFACE RIGHTS ONLY (S.R.O.)
- ROADS (—)
- IMPROVED ROADS (—)
- KINGS HIGHWAYS (—)
- RAILWAYS (—)
- POWER LINES (—)
- MARSH OR MUSKOG (—)
- MINES (X)

NOTES

This Map Is Not To Be Used
—FOR SURVEY PURPOSES—

400' Surface rights reservation around all lakes and rivers.

For status of summer resort locations shown thus: (Symbol)

Please contact Dept. of Lands & Forests.

Eastern Provincial Forest-Reserve shown thus: (Symbol)

Reserve flooding rights to contour elevation of 937' Geodetic Survey of Canada datum, for H.E.P.C. File: 3891.

Reserve proposed flooding rights on the Madawaska River to contour elevation 925' G.S.C. Datum For H.E.P.C. File: 83050 Vol 1 B2.

XIX

XVIII

XVII

XVI

XV

XIV

XIII

XII

XI

X

IX

VIII

VII

VI

V

IV

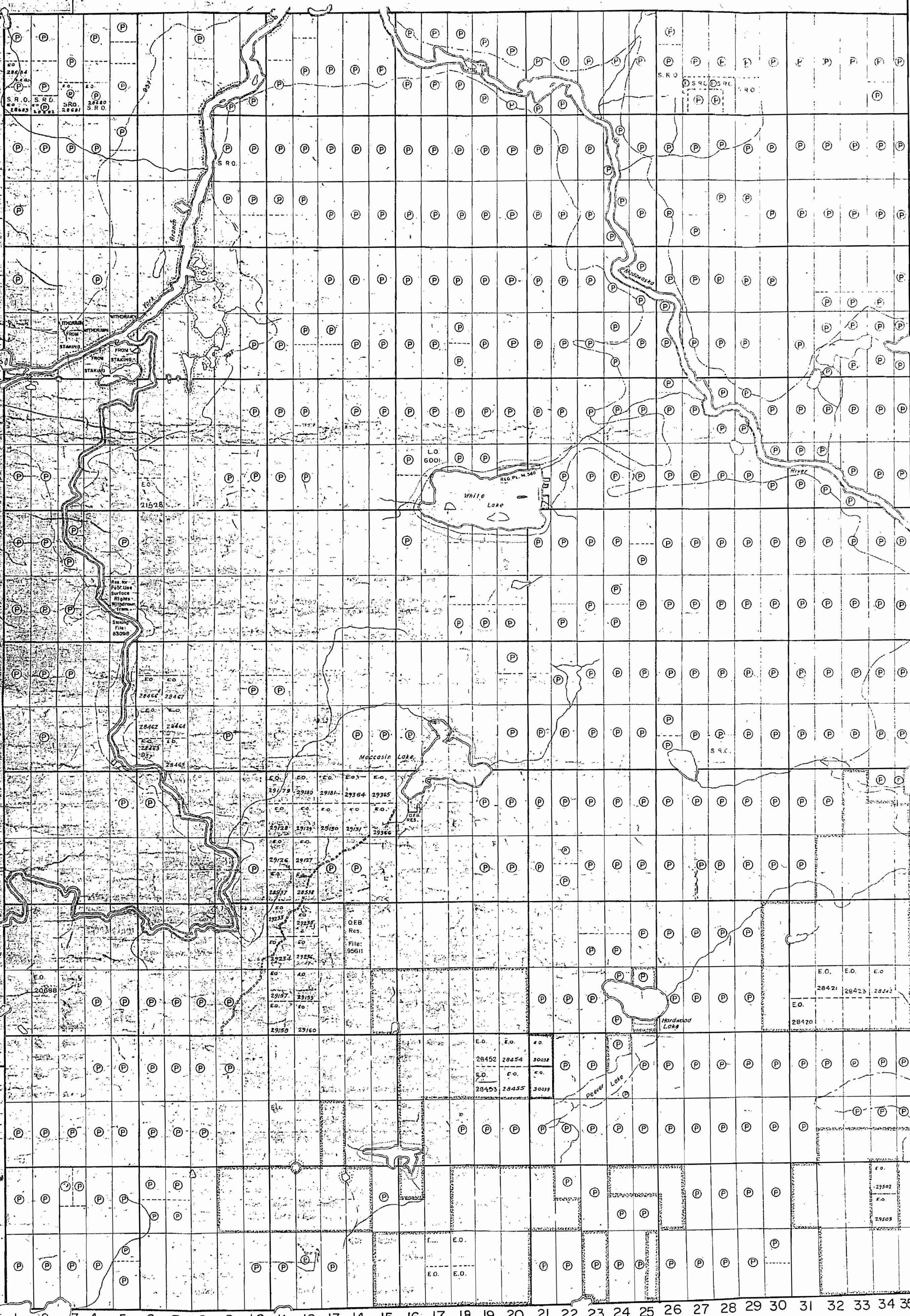
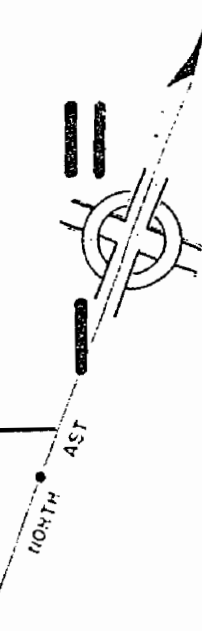
III

II

I

Brudenell Twp.

Lyndoch Twp.



Mayo Twp.

Ashby Twp.

ONT. DEPT. OF MINES
MINING LANDS BR.
THIS MAP FOR CHECKING
PURPOSES ONLY - MUST
NOT BE SOLD.

DATE OF ISSUE
SEP 11 1962
ONTARIO DEPT. OF MINES

PLAN NO.-M.144

DEPARTMENT OF MINES
— ONTARIO —

Bangor Twp.

Radcliffe Twp.

THE TOWNSHIP OF

RAGLAN

COUNTY OF
RENFREW

EASTERN ONTARIO
MINING DIVISION

SCALE 1-INCH = 40 CHAINS

LEGEND

- PAVED LAND
- LEASES AND SALE
- LEASES
- LOCATED LAND
- LICENSE OF OCCUPATION
- MINING RIGHTS ONLY
- LEASE RIGHTS ONLY
- ROADS
- IMPROVED ROADS
- KINGS HIGHWAYS
- RAILWAYS
- POWER LINES
- MARSH OR MUSKEG
- MINES

NOTES

This Map is Not To Be Used
FOR SURVEY PURPOSES

For details of mineral rights locations, see the Ontario Geological Survey of Ontario, 1977, Eastern Ontario Forest Reserve (shown in this map).

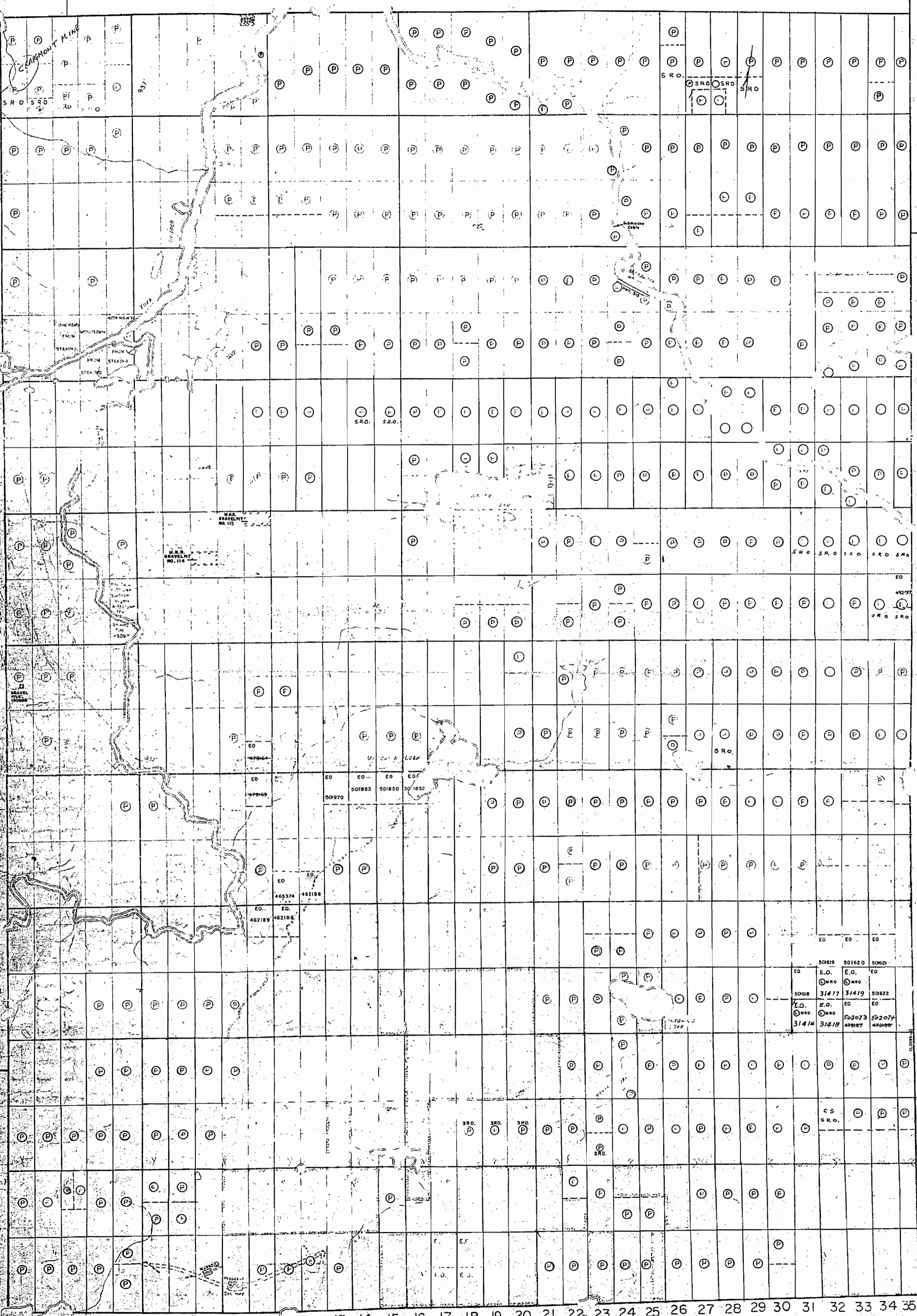
For details of mineral rights locations, see the Ontario Geological Survey of Ontario, 1977, Eastern Ontario Forest Reserve (shown in this map).

For details of mineral rights locations, see the Ontario Geological Survey of Ontario, 1977, Eastern Ontario Forest Reserve (shown in this map).

XIX
XVIII
XVII
XVI
XV
XIV
XIII
XII
XI
X
IX
VIII
VII
VI
V
IV
III
II

Brudenell Twp.

Lyndoch Twp.



Ashby Twp.

PLAN NO. M 144

ONTARIO
MINISTRY OF NATURAL RESOURCES
SURVEYS AND MAPPING BRANCH

DATE OF ISSUE
NOV - 9 1977
SURVEYS AND MAPPING
BRANCH

Bangor Twp.

Radcliffe Twp.

THE TOWNSHIP OF

RAGLAN

COUNTY OF
- HENREY -

EASTERN ONTARIO
MAPPING DIVISION

SCALE: 1 INCH = 40 CHAINS

LEGEND

- DATE OF ISSUE
- FRAMING AND SALE
- LEASES
- LOCATED LAND
- LICENCE OF OCCUPATION
- MINING RIGHTS ONLY
- STAKE RIGHTS ONLY
- WATER
- IMPROVED ROADS
- UNIMPROVED ROADS
- RAILWAYS
- POWER LINES
- MARSH OR MUSKOGEE
- MINES

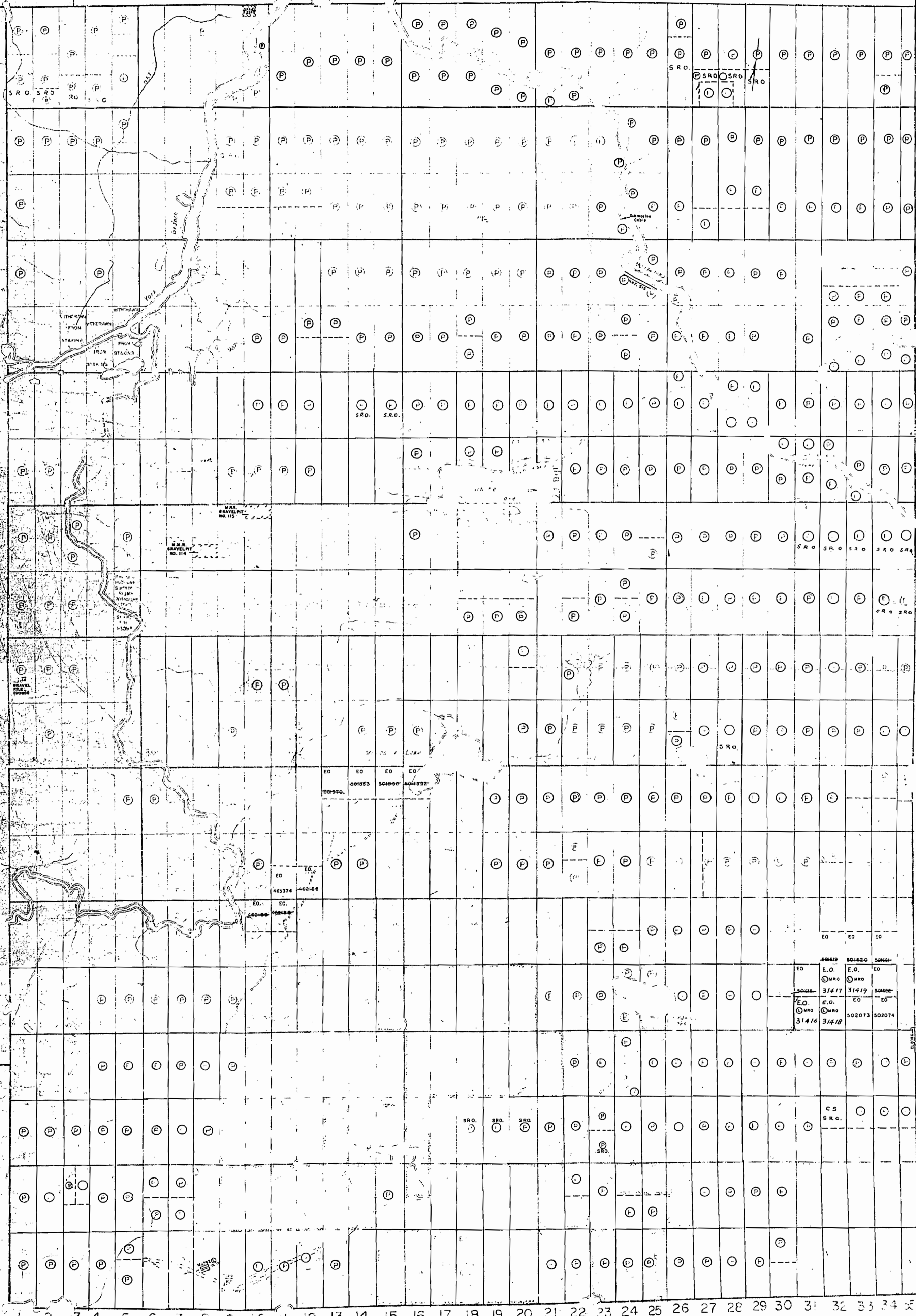
NOTES

This Map is Not To Be Used
- FOR SURVEY PURPOSES -

- 1. This map is not to be used for survey purposes.
- 2. For details of mining resort locations, consult the Department of Lands & Forests.
- 3. For details of Forest Reserves, consult the Department of Lands & Forests.
- 4. Reserve Holdings: This is a summary map of the Reserve Holdings in the County of Henry, Ontario, as of January 3, 1978.
- 5. The location of the Reserve Holdings is shown by the letters P, C, S, R, O, M, and W.
- 6. The location of the Reserve Holdings is shown by the letters P, C, S, R, O, M, and W.

DATE OF ISSUE:
JAN - 3 1978
SURVEYS AND MAPPING
BRANCH

XIX
XVIII
XVII
XVI
XV
XIV
XIII
XII
XI
X
IX
VIII
VII
VI
V
IV
III
II



Mayo Twp.

Ashty Twp.

PLAN NO. M 144
ONTARIO
MINISTRY OF NATURAL RESOURCES
SURVEYS AND MAPPING BRANCH

FLOODING

RESERVE FLOODING RIGHTS TO CONTOUR ELEVATION 937' O.G.S.C. DATUM ON YORK RIVER, LITTLE MISSISSIPPI RIVER, AND WEST OF LOT 19, CON19 ON MADAWASKA RIVER. FILE 3891

EASTERN PROVINCIAL FOREST RESERVE SHOWN THUS

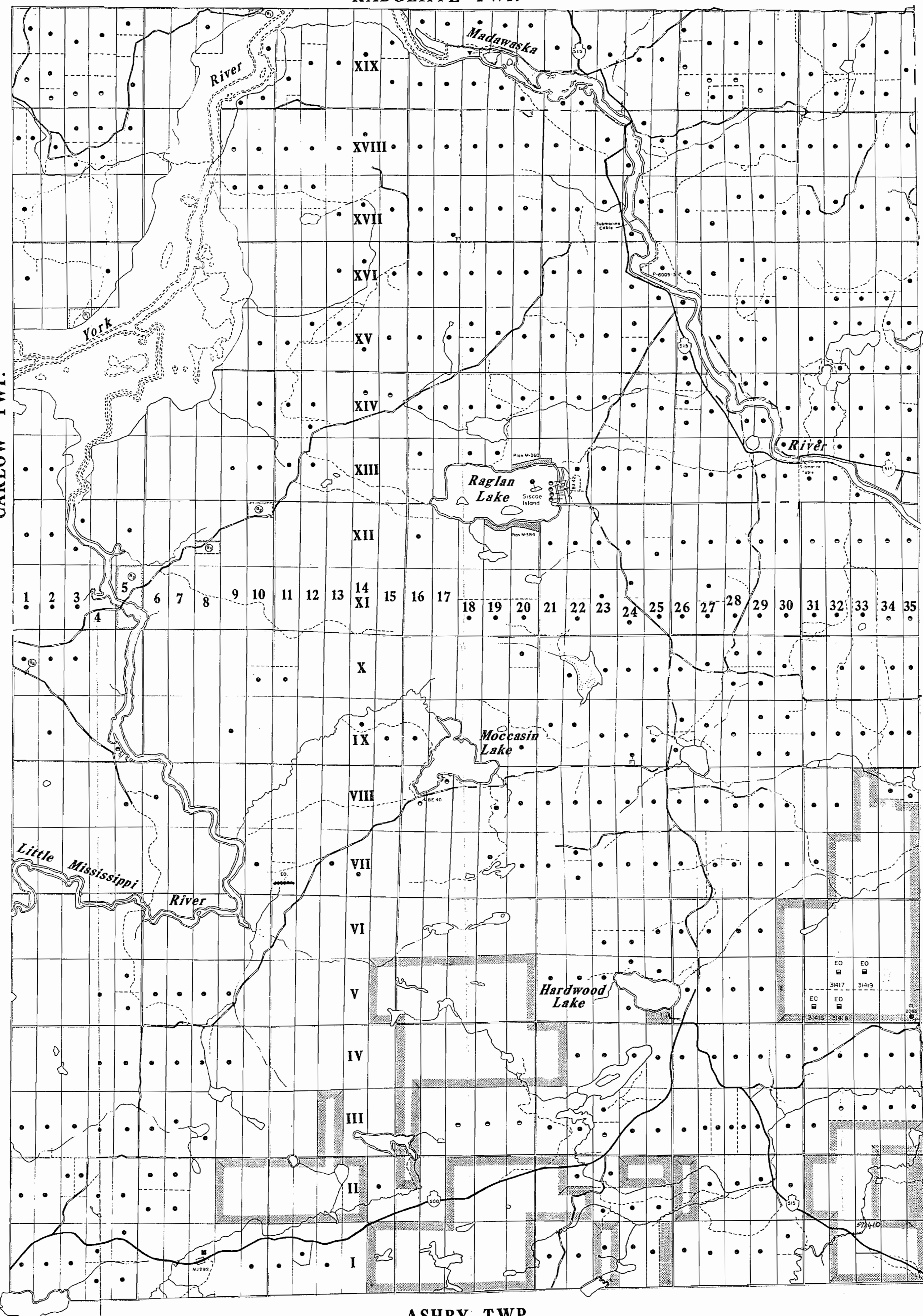
M.49
BANGOR TWP.

M.143
RADCLIFFE TWP.

M.70
CARLOW TWP.

M.125
MAYO TWP.

ASHBY TWP.
M.46



LEGEND

- HIGHWAY AND ROUTE NO.
- OTHER ROADS
- TRAILS
- SURVEYED LINES
- TOWNSHIP BOUNDARIES, ETC.
- LOT, PARCEL, CLAIMS, PARCELS, ETC.
- UNSURVEYED LINES
- LOT CORNERS
- PARCEL BOUNDARY
- MINE CLAIMS, ETC.
- RAILWAY AND RIGHT OF WAY
- UTILITY LINES
- NON PERMANENT STREAM
- FLOODING OR FLOODING RIGHTS
- SUBDIVISION OR COMPOSITE PLAN
- RESERVATIONS
- ORIGINAL SURVEY LINE
- MARSH OR MUSKEG
- MINES
- TRAVEL MONUMENT

DISPOSITION OF CROWN LANDS

TYPE OF DOCUMENT	SYMBOL
PATH	●
SURFACE & MINING RIGHTS	○
SURFACE RIGHTS ONLY	○
MINING RIGHTS ONLY	○
LEASE SURFACE & MINING RIGHTS	○
SURFACE RIGHTS ONLY	○
MINING RIGHTS ONLY	○
LICENCE OF OCCUPATION	○
ORDER IN COUNCIL	OC
RESERVATION	○
CANCELLED	○
SAND & GRAVEL	○

AREAS WITHDRAWN FROM DISPOSITION

Description	Order No.	Date	Disposition	File
④ Crown Game Res.			S.R. B.M.R.	74825 125889
④ Crown Reserve			S.R.	83098

RESERVE 400' SURFACE RIGHTS AROUND ALL LAKES AND RIVERS

SAND AND GRAVEL

- ④ Gravel Pit File 82471
- ④ M.N.R. Gravel Pit No. 115
- ④ M.N.R. Gravel Pit No. 114
- ④ Gravel Pit File 190859

DATE OF ISSUE
FEB 22 1979
SURVEYS AND MAPPING BRANCH

SCALE: 1 INCH = 40 CHAINS

FEET 0 1000 2000 4000 6000 8000
METRES 0 200 1000 2000 (1 KM) (2 KM)

ACRES 40 HECTARES 16

TOWNSHIP OF *D.M., PEMBROKE* **RAGLAN** *A-M144*
COUNTY **RENFREW**
MINING DIVISION
EASTERN ONTARIO

Ministry of Natural Resources Ontario
Surveys and Mapping Branch

Date JANUARY 17, 1979
National Topographic Series

Plan No. **M-144**

FLOODING

RESERVE FLOODING RIGHTS TO CONTOUR ELEVATION 937-0' G.S.C. DATUM ON YORK RIVER, LITTLE MISSISSIPPI RIVER, AND WEST OF LOT 19, CON 19 ON MADAWASKA RIVER. FILE 3891

EASTERN PROVINCIAL FOREST RESERVE SHOWN THUS 

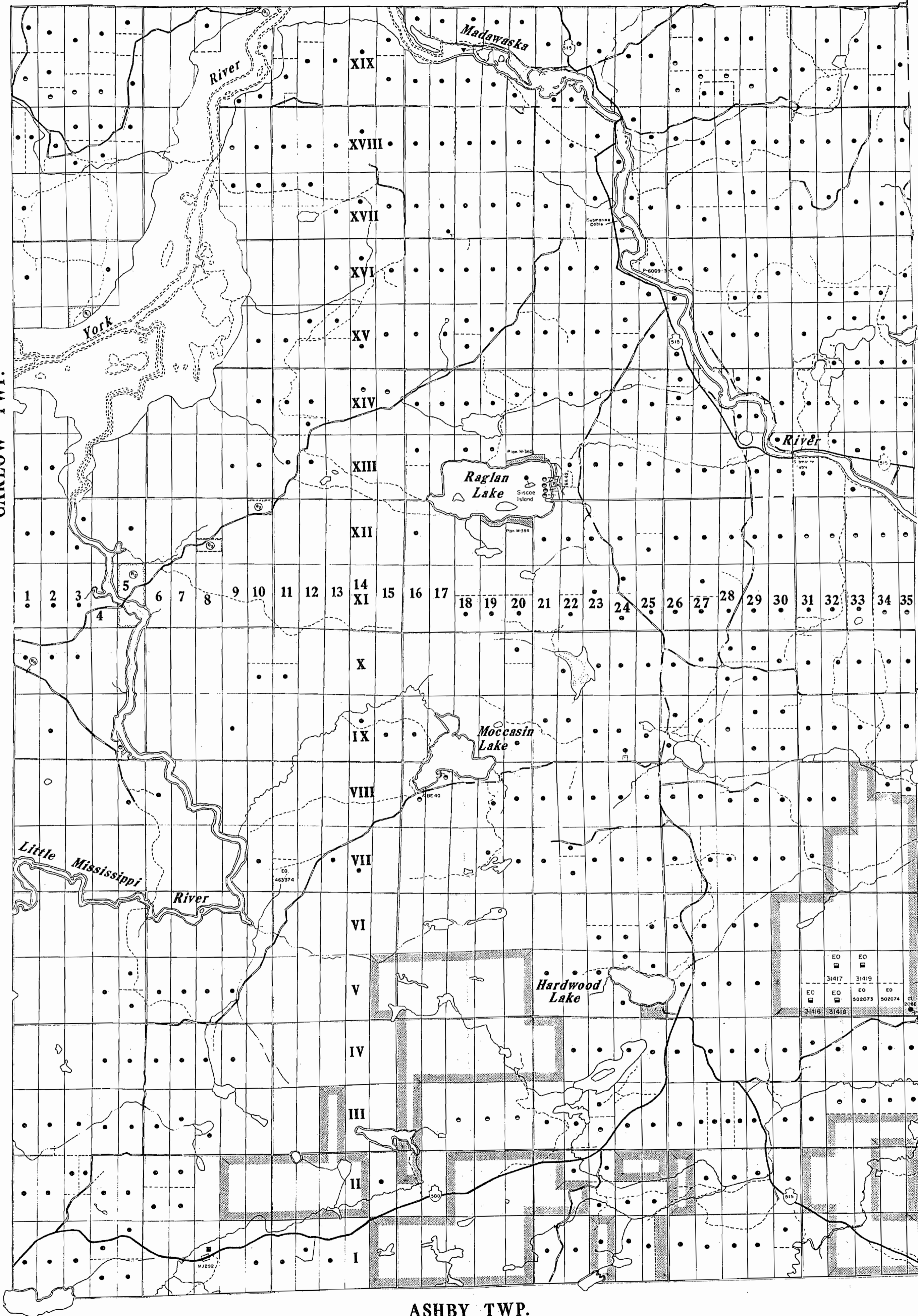
M. 49
BANGOR TWP.

M. 143
RADCLIFFE TWP.

M. 70
CARLOW TWP.

M. 125
MAYO TWP.

ASHBY TWP.
M. 46



BRUDENELL TWP. M. 59

LYNDOCH TWP. M. 119

LEGEND

HIGHWAY AND ROUTE NO.	
OTHER ROADS	
TRAILS	
SURVEYED LINES	
TOWNSHIP'S BASE LINES ETC.	
LOTS MINING CLAIMS, PARCELS, ETC.	
UNSURVEYED LINES	
LOT LINES	
PARCELS BOUNDARY	
MINING CLAIMS ETC.	
RAILWAY AND RIGHT OF WAY	
UTILITY LINES	
NON PERENNIAL STRIAM	
FLOODING OR FLOODING RIGHTS	
SUBDIVISION OR COMPOSITE PLAN	
RESERVATIONS	
ORIGINAL SHORE LINE	
MARSH OR MUSKEG	
MINES	
TRAVERSE MUNICIPAL	

DISPOSITION OF CROWN LANDS

TYPE OF DOCUMENT	SYMBOL
PATENT SURFACE & MINING RIGHTS	
SURFACE RIGHTS ONLY	
MINING RIGHTS ONLY	
LEASE SURFACE & MINING RIGHTS	
SURFACE RIGHTS ONLY	
MINING RIGHTS ONLY	
LICENCE OF OCCUPATION	
ORDER IN COUNCIL	
RESERVATION	
CANCELLED	
SAND & GRAVEL	

AREAS WITHDRAWN FROM DISPOSITION

S.R. - SURFACE RIGHTS		M.R. - MINING RIGHTS	
Description	Order No.	Date	Disposition File
	Crown Game Res.		SR. B.M. 74826
	Crown Reserve		SR. B.M. 125889
			SR. 83098

RESERVE 400' SURFACE RIGHTS AROUND ALL LAKES AND RIVERS

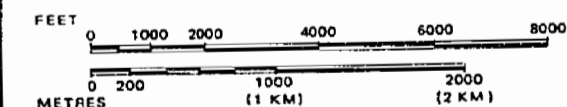
SAND AND GRAVEL

	Gravel Pit	File 82471
	MNR. Gravel Pit No. 115	
	MNR. Gravel Pit No. 114	
	Gravel Pit	File 190859

DATE OF ISSUE

JAN 25 1979
SURVEYS AND MAPPING
BRANCH

SCALE: 1 INCH = 40 CHAINS



ACRES	HECTARES
40	16

TOWNSHIP OF

RAGLAN

COUNTY

RENFREW

MINING DIVISION

EASTERN ONTARIO



Date
JANUARY 17, 1979
National Topographic Series

Plan No.
M-144

FLOODING

RESERVE FLOODING RIGHTS TO CONTOUR ELEVATION 937.0' G.S.C. DATUM ON YORK RIVER, LITTLE MISSISSIPPI RIVER, AND WEST OF LOT 19, CON 19 ON MADAWASKA RIVER. FILE 3891

EASTERN PROVINCIAL FOREST RESERVE SHOWN THUS 

BANGOR TWP.

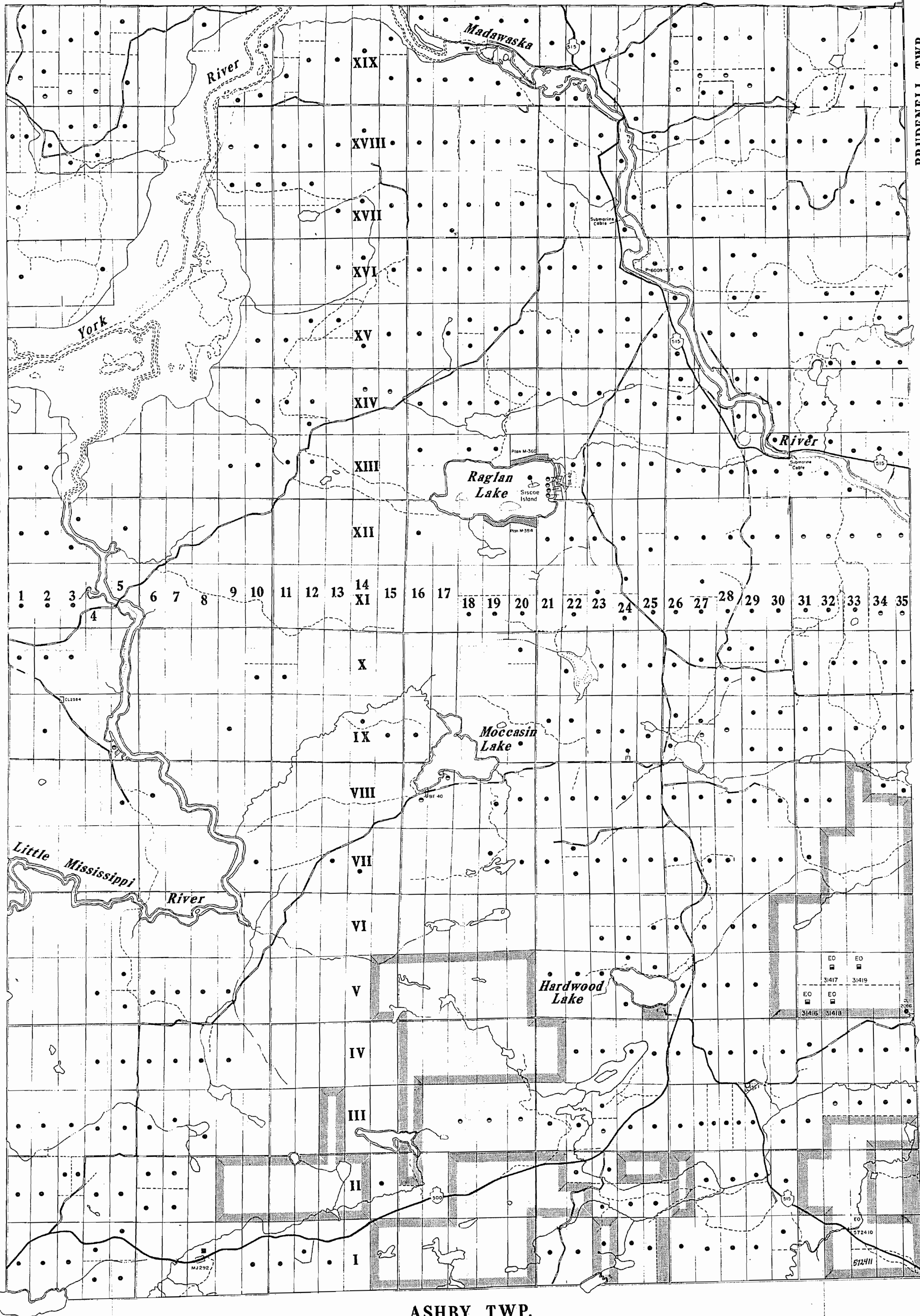
RADCLIFFE TWP.

BRUDENELL TWP.



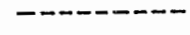




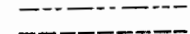

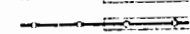




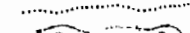





CARLOW TWP.

MAYO TWP.












ASHBY TWP.



LEGEND

- HIGHWAY AND ROUTE No. 
- OTHER ROADS 
- TRAILS 
- SURVEYED LINES 
- TOWNSHIPS, BASE LINES, ETC. 
- LOTS, MINING CLAIMS, PARCELS, ETC. 
- UNSURVEYED LINES 
- LOT LINES 
- PARCEL BOUNDARY 
- MINING CLAIMS ETC. 
- RAILWAY AND RIGHT OF WAY 
- UTILITY LINES 
- NON-PERENNIAL STREAM 
- FLOODING OR FLOODING RIGHTS 
- SUBDIVISION OR COMPOSITE PLAN 
- RESERVATIONS 
- ORIGINAL SHORT LINE 
- MARSH OR MUSKEG 
- MINES 
- TRANSVERSE MONUMENT 

DISPOSITION OF CROWN LANDS

TYPE OF DOCUMENT	SYMBOL
PATENT, SURFACE & MINING RIGHTS	
SURFACE RIGHTS ONLY	
MINING RIGHTS ONLY	
LEASE SURFACE & MINING RIGHTS	
SURFACE RIGHTS ONLY	
MINING RIGHTS ONLY	
LICENCE OF OCCUPATION	
ORDER-IN-COUNCIL	
RESERVATION	
CANCELLED	
SAND & GRAVEL	

NOTE: MINING RIGHTS IN PARCELS PATENTED PRIOR TO MAY 6 1912 VESTED IN ORIGINAL PATENTEES BY THE PUBLIC LANDS ACT R.S.O. 1970, CHAP. 380, SEC. 63, SUBSEC. 1.

AREAS WITHDRAWN FROM DISPOSITION

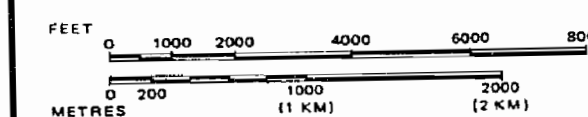
S.R. — SURFACE RIGHTS		M.R. — MINING RIGHTS	
Description	Order No.	Date	Disposition File

RESERVE 400' SURFACE RIGHTS AROUND ALL LAKES AND RIVERS

SAND AND GRAVEL

DATE OF ISSUE
 JUN 21 1980
 SURVEYS AND MAPPING
 BRANSON

SCALE: 1 INCH = 40 CHAINS



ACRES HECTARES



TOWNSHIP OF *A*

RAGLAN

COUNTY *DM-PEMBROKE*

RENFREW

MINING DIVISION

EASTERN ONTARIO

 Ministry of Natural Resources
 Surveys and Mapping Branch

Date JANUARY 17, 1979
 National Topographic Series

Plan No. **M-144**

FLOODING

RESERVE FLOODING RIGHTS TO CONTOUR ELEVATION 937.0' G.S.C. DATUM ON YORK RIVER, LITTLE MISSISSIPPI RIVER, AND WEST OF LOT 19, CON.19 ON MADAWASKA RIVER. FILE 3891

DATE OF ISSUE

JUN - 5 1981

Ministry of Natural Resources
TORONTO

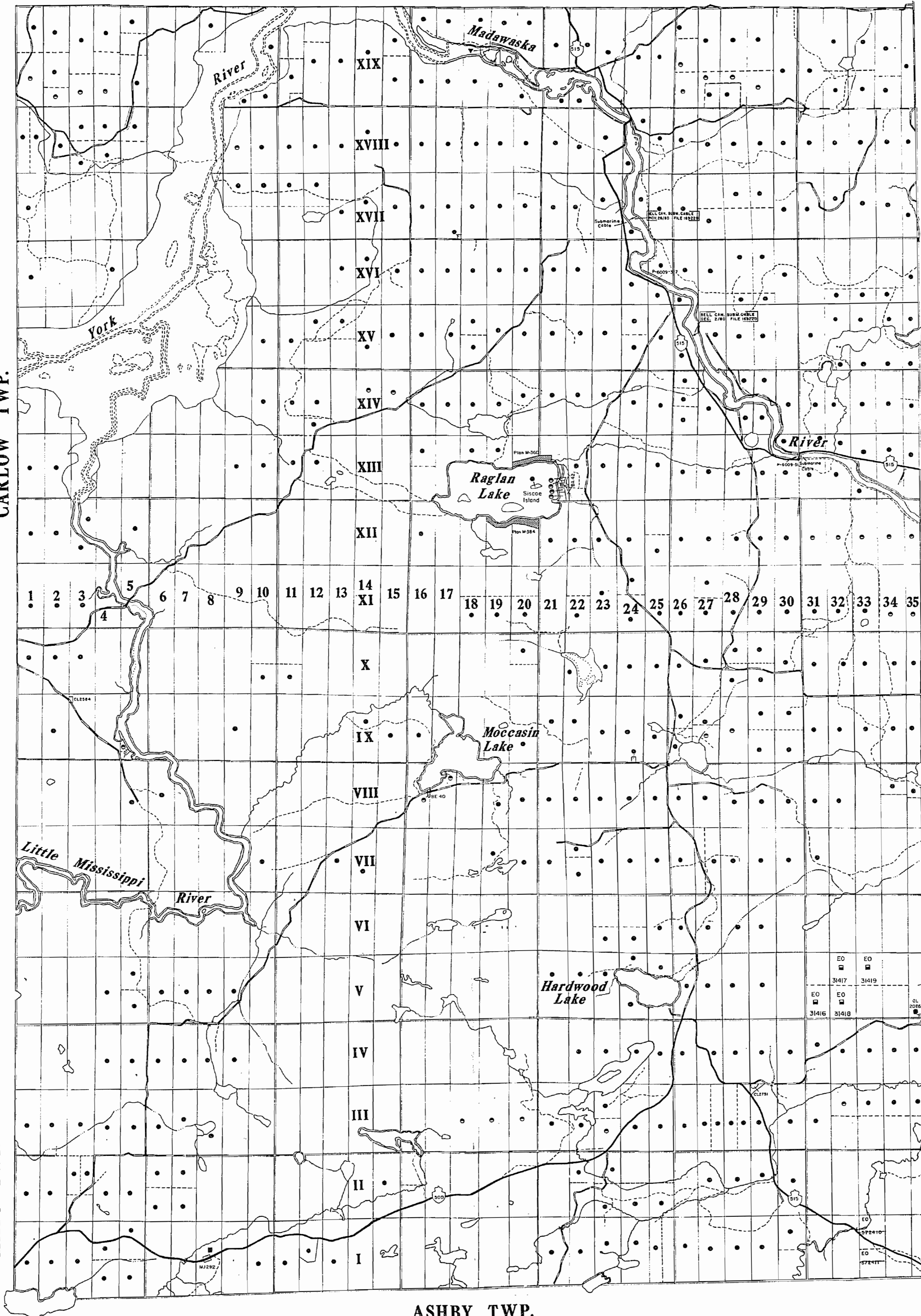
BANGOR TWP.

RADCLIFFE TWP.

CARLOW TWP.

MAYO TWP.

ASHBY TWP.



LEGEND

- HIGHWAY AND ROUTE No.
- OTHER ROADS
- TRAILS
- SURVEYED LINES:
 - TOWNSHIPS, BASE LINES, ETC.
 - LOTS, MINING CLAIMS, PARCELS, ETC.
- UNSURVEYED LINES:
 - LOT LINES
 - PARCEL BOUNDARY
 - MINING CLAIMS ETC.
- RAILWAY AND RIGHT OF WAY
- UTILITY LINES
- NON-PERENNIAL STREAM
- FLOODING OR FLOODING RIGHTS
- SUBDIVISION OR COMPOSITE PLAN
- RESERVATIONS
- ORIGINAL SHORELINE
- MARSH OR MUSKEG
- MINES
- TRAVERSE MONUMENT

DISPOSITION OF CROWN LANDS

TYPE OF DOCUMENT	SYMBOL
PATENT, SURFACE & MINING RIGHTS	
" SURFACE RIGHTS ONLY	
" MINING RIGHTS ONLY	
LEASE SURFACE & MINING RIGHTS	
" SURFACE RIGHTS ONLY	
" MINING RIGHTS ONLY	
LICENCE OF OCCUPATION	
ORDER-IN-COUNCIL	
RESERVATION	
CANCELLED	
SAND & GRAVEL	

NOTE: MINING RIGHTS IN PARCELS PATENTED PRIOR TO MAY 6, 1913, VESTED IN ORIGINAL PATENTEE BY THE PUBLIC LANDS ACT, R.S.O. 1970, CHAP. 380, SEC. 63, SUBSEC. 1.

AREAS WITHDRAWN FROM DISPOSITION

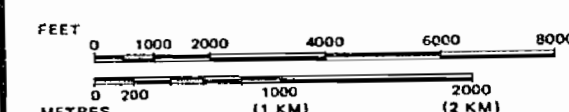
S.R. - SURFACE RIGHTS M.R. - MINING RIGHTS

Description	Order No.	Date	Disposition	File

RESERVE 400' SURFACE RIGHTS AROUND ALL LAKES AND RIVERS

SAND AND GRAVEL

SCALE: 1 INCH = 40 CHAINS



ACRES HECTARES



TOWNSHIP OF *Pembroke* **RAGLAN**
 COUNTY *M-144* **RENFREW**
 MINING DIVISION
 EASTERN ONTARIO

Ministry of Natural Resources
 Ontario Surveys and Mapping Branch

Date: JANUARY 17, 1979 Plan No. **M-144**
 National Topographic Series

FLOODING
 RESERVE FLOODING RIGHTS TO CONTOUR ELEVATION
 937.0' G.S.C. DATUM ON YORK RIVER, LITTLE
 MISSISSIPPI RIVER, AND WEST OF LOT 19, CONTIG ON
 MADAWASKA RIVER. FILE 3891

BANGOR TWP.

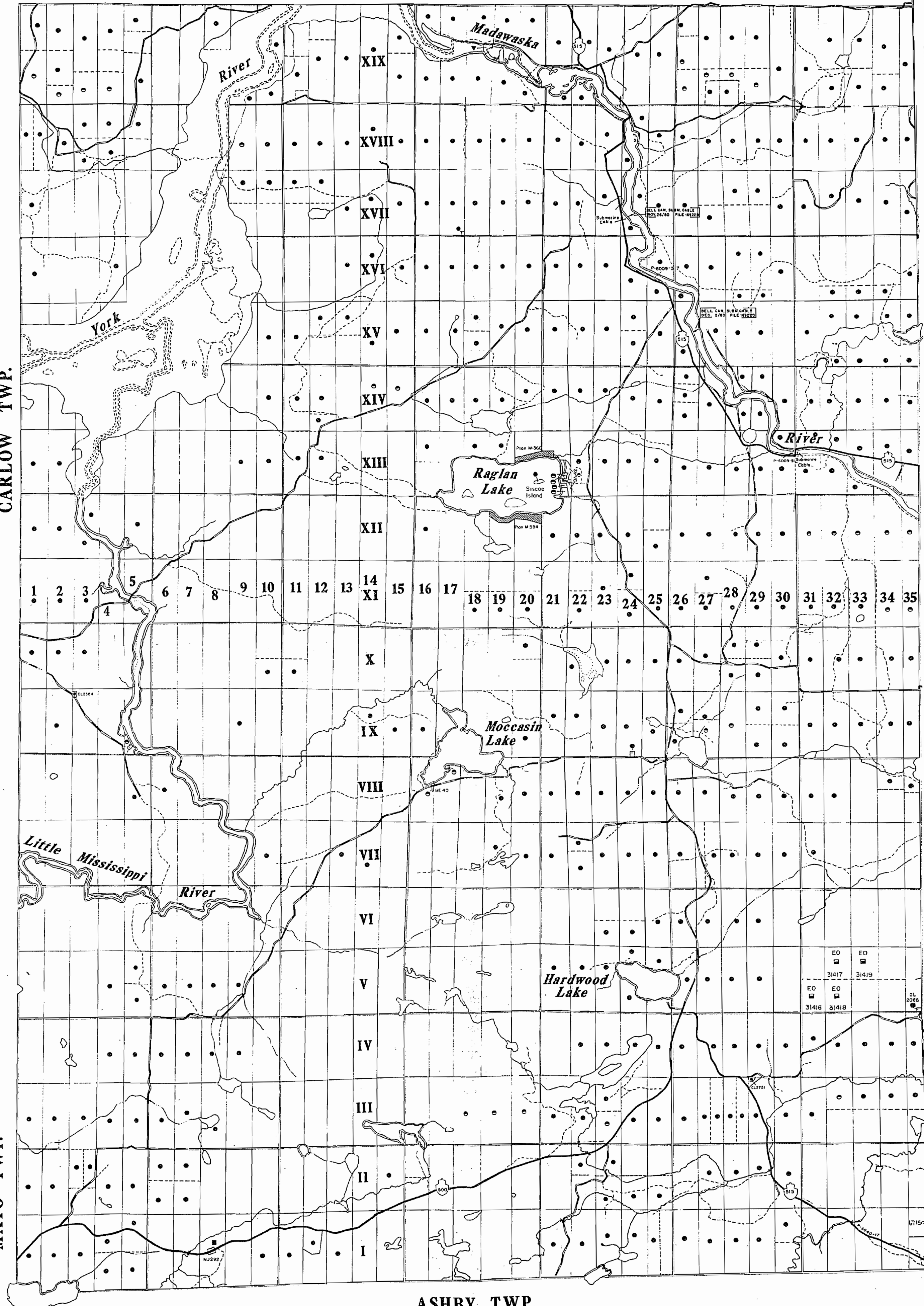
RADCLIFFE TWP.

BRUDENELL TWP.

CARLOW TWP.

MAYO TWP.

ASHBY TWP.



LEGEND

- HIGHWAY AND ROUTE No.
- OTHER ROADS
- TRAILS
- SURVEYED LINES:
 TOWNSHIPS, BASE LINES, ETC.
- LOTS, MINING CLAIMS, PARCELS, ETC.
- UNSURVEYED LINES:
 LOT LINES
- PARCEL BOUNDARY
- MINING CLAIMS ETC.
- RAILWAY AND RIGHT OF WAY
- UTILITY LINES
- NON-PERENNIAL STREAM
- FLOODING OR FLOODING RIGHTS
- SUBDIVISION OR COMPOSITE PLAN
- RESERVATIONS
- ORIGINAL SHORELINE
- MARSH OR MUSKEG
- MINES
- TRAVERSE MONUMENT

DISPOSITION OF CROWN LANDS

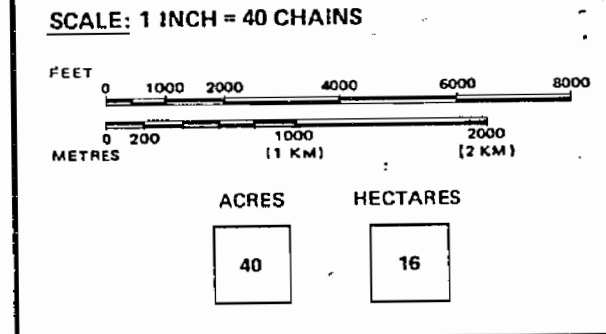
TYPE OF DOCUMENT	SYMBOL
PATENT, SURFACE & MINING RIGHTS	
" SURFACE RIGHTS ONLY	
" MINING RIGHTS ONLY	
LEASE SURFACE & MINING RIGHTS	
" SURFACE RIGHTS ONLY	
" MINING RIGHTS ONLY	
LICENCE OF OCCUPATION	
ORDER-IN-COUNCIL	
RESERVATION	
CANCELLED	
SAND & GRAVEL	

NOTE: MINING RIGHTS IN PARCELS PATENTED PRIOR TO MAY 6, 1913, VESTED IN ORIGINAL PATENTEE BY THE PUBLIC LANDS ACT, R.S.O. 1970, CHAP. 380, SEC. 63, SUBSEC. 1.

AREAS WITHDRAWN FROM DISPOSITION

S.R. - SURFACE RIGHTS		M.R. - MINING RIGHTS	
Description	Order No.	Date	Disposition File
RESERVE 400' SURFACE RIGHTS AROUND ALL LAKES AND RIVERS			
SAND AND GRAVEL			

DATE OF ISSUE
 JUL 22 1982
 Ministry of Natural Resources
 TORONTO



TOWNSHIP OF 'A'
 D.M. M-144
 PEMBROKE **RAGLAN**
 COUNTY **RENFREW**
 MINING DIVISION
EASTERN ONTARIO

Ministry of Natural Resources
 Ontario
 Surveys and Mapping Branch

Date JANUARY 17, 1979
 National Topographic Series
 Plan No. **M-144**

FLOODING
 RESERVE FLOODING RIGHTS TO CONTOUR ELEVATION
 937'0" G.S.C. DATUM ON YORK RIVER, LITTLE
 MISSISSIPPI RIVER, AND WEST OF LOT 19, CON.19 ON
 MADAWASKA RIVER. FILE 3891

BANGOR TWP.

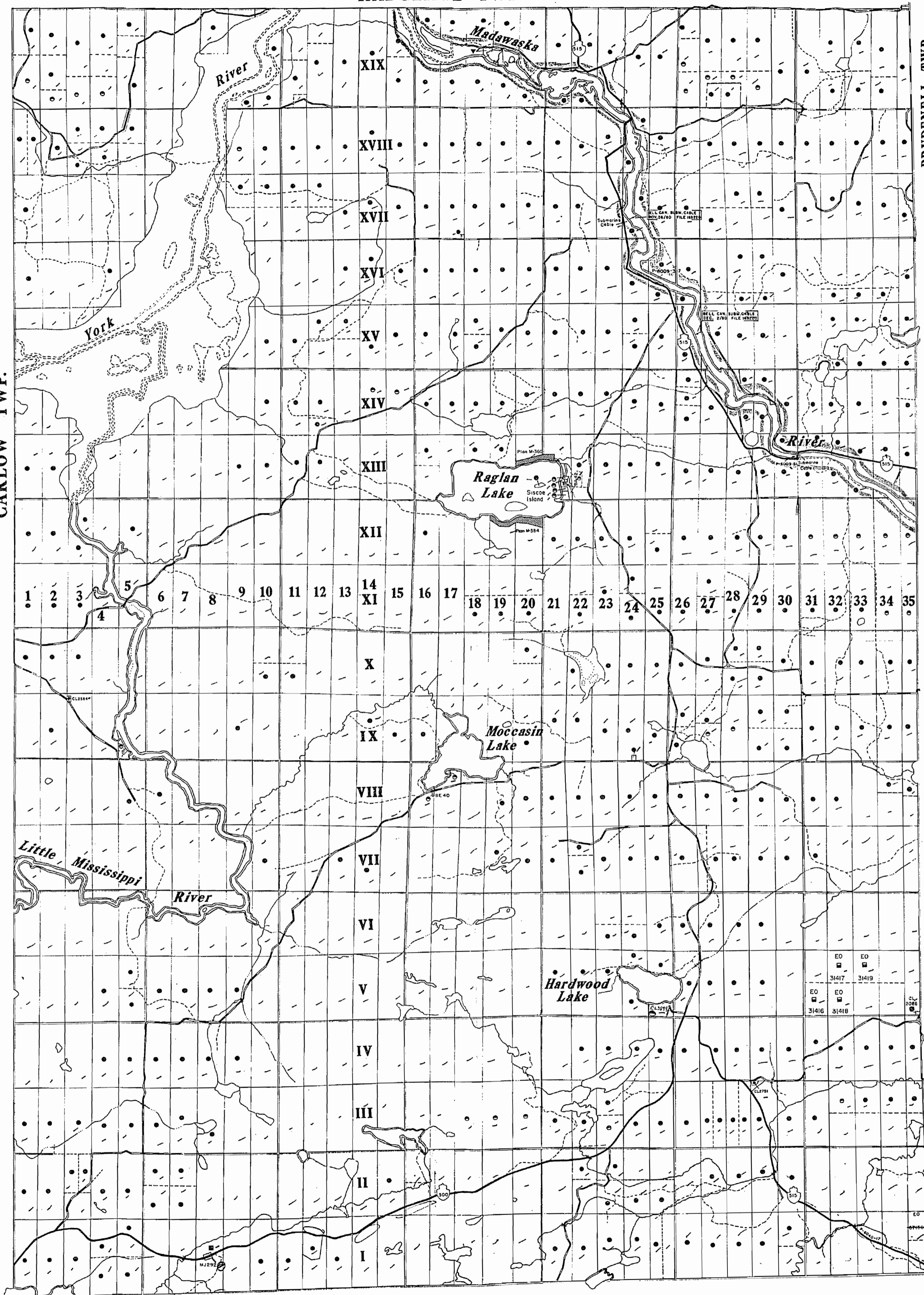
RADCLIFFE TWP.

BRUDENELL TWP.

CARLOW TWP.

MAYO TWP.

ASHBY TWP.



LEGEND

- HIGHWAY AND ROUTE No.
- OTHER ROADS
- TRAILS
- SURVEYED LINES:
 - TOWNSHIPS, BASE LINES, ETC.
 - LOTS, MINING CLAIMS, PARCELS, ETC.
- UNSURVEYED LINES:
 - LOT LINES
 - PARCEL BOUNDARY
 - MINING CLAIMS ETC.
- RAILWAY AND RIGHT OF WAY
- UTILITY LINES
- NON-PERENNIAL STREAM
- FLOODING OR FLOODING RIGHTS
- SUBDIVISION OR COMPOSITE PLAN
- RESERVATIONS
- ORIGINAL SHORELINE
- MARSH OR MUSKEG
- MINES
- TRAVERSE MONUMENT

DISPOSITION OF CROWN LANDS

TYPE OF DOCUMENT	SYMBOL
PATENT, SURFACE & MINING RIGHTS	
" SURFACE RIGHTS ONLY	
" MINING RIGHTS ONLY	
LEASE SURFACE & MINING RIGHTS	
" SURFACE RIGHTS ONLY	
" MINING RIGHTS ONLY	
LICENCE OF OCCUPATION	
ORDER-IN-COUNCIL	
RESERVATION	
CANCELLED	
SAND & GRAVEL	

NOTE: MINING RIGHTS IN PARCELS PATENTED PRIOR TO MAY 6, 1913, VESTED IN ORIGINAL PATENTEE BY THE PUBLIC LANDS ACT, R.S.O. 1970, CHAP. 380, SEC. 63, SUBSEC. 1.

AREAS WITHDRAWN FROM DISPOSITION

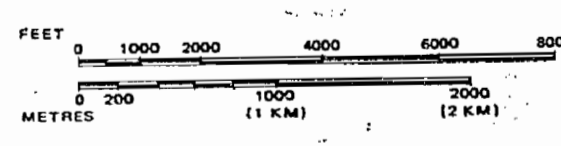
Description	Order No.	Date	Disposition	File
W 16/75 MADAWASKA RIVER CANDIDATE PARK 54 1/2 AC WITHDRAWN FROM STAKING	W 16/75	19/01/75	SR/MR	162534

RESERVE 400' SURFACE RIGHTS AROUND ALL LAKES AND RIVERS

SAND AND GRAVEL

DATE OF ISSUE
JUL 19 1993
 Ministry of Natural Resources
 TORONTO

SCALE: 1 INCH = 40 CHAINS



ACRES	HECTARES
40	16

TOWNSHIP OF 'A'
RAGLAN
 COUNTY D.M. PEMBROKE
RENFREW
 MINING DIVISION
EASTERN ONTARIO

Ministry of Natural Resources
 Ontario
 Surveys and Mapping Branch

Date: JANUARY 17, 1979
 National Topographic Series
 Plan No. M-144

FLOODING
 RESERVE FLOODING RIGHTS TO CONTOUR ELEVATION
 937.0' G.S.C. DATUM ON YORK RIVER, LITTLE
 MISSISSIPPI RIVER, AND WEST OF LOT 19, CON 19 ON
 MADAWASKA RIVER. FILE 3891

BANGOR TWP.

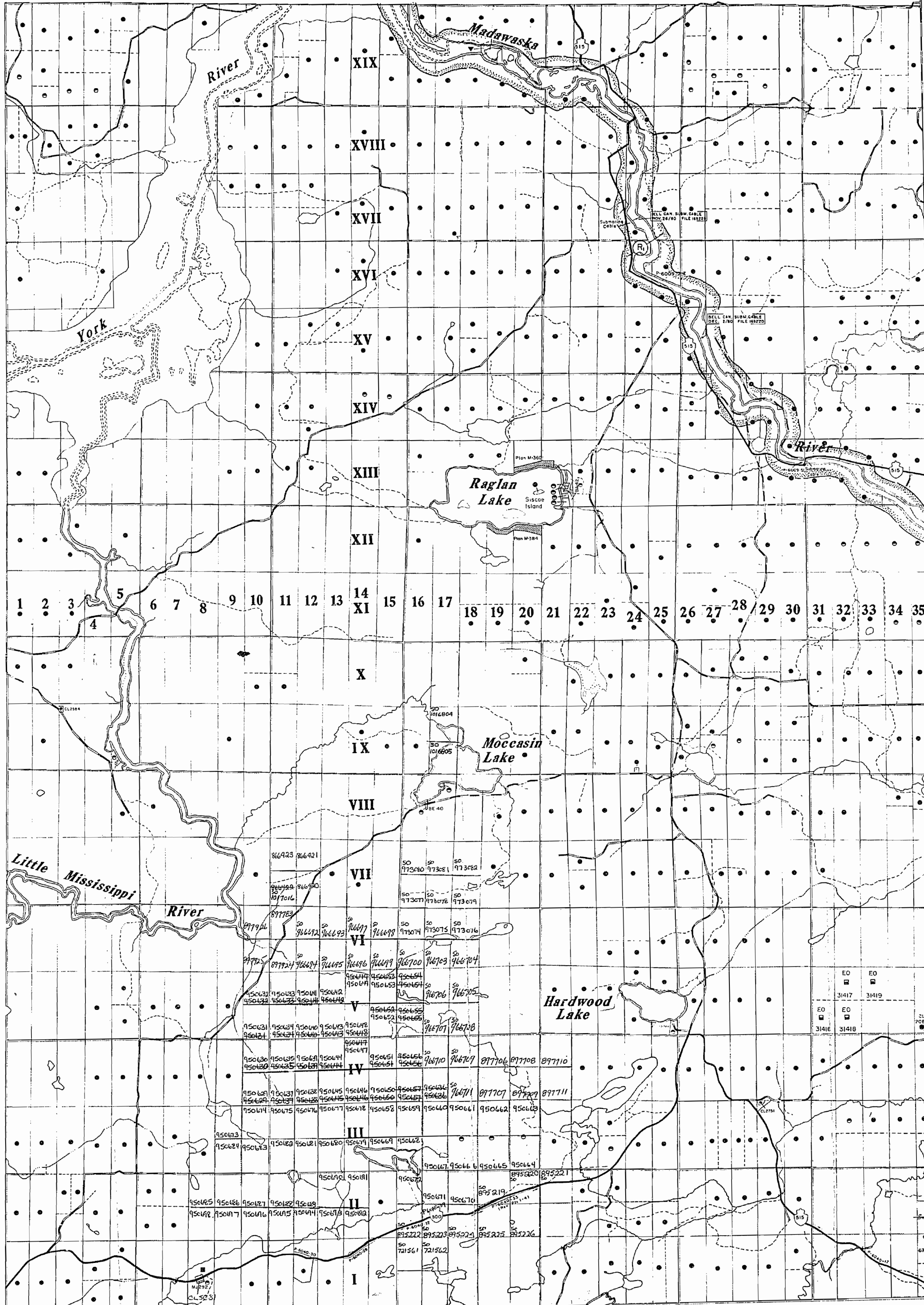
RADCLIFFE TWP.

BRUDENELL TWP.

CARLOW TWP.

MAYO TWP.

ASHBY TWP.



LEGEND

- HIGHWAY AND ROUTE No.
- OTHER ROADS
- TRAILS
- SURVEYED LINES
 TOWNSHIPS, BASE LINES, ETC.
- LOTS, MINING CLAIMS, PARCELS, ETC.
- UNSURVEYED LINES:
 LOT LINES
- PARCEL BOUNDARY
- MINING CLAIMS ETC.
- RAILWAY AND RIGHT OF WAY
- UTILITY LINES
- NON-PERENNIAL STREAM
- FLOODING OR FLOODING RIGHTS
- SUBDIVISION OR COMPOSITE PLAN
- RESERVATIONS
- ORIGINAL SHOEFLE LINE
- MARSH OR MUSKEG
- MINES
- TRANSVERSE MONUMENT

DISPOSITION OF CROWN LANDS

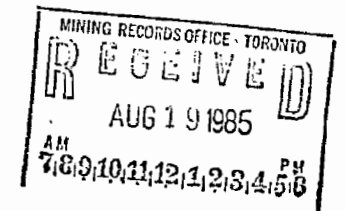
TYPE OF DOCUMENT	SYMBOL
PATENT, SURFACE & MINING RIGHTS	●
" SURFACE RIGHTS ONLY	○
" MINING RIGHTS ONLY	○
LEASE SURFACE & MINING RIGHTS	■
" SURFACE RIGHTS ONLY	□
" MINING RIGHTS ONLY	□
LICENCE OF OCCUPATION	○
ORDER-IN-COUNCIL	OC
RESERVATION	○
CANCELLED	○
SAND & GRAVEL	○

AREAS WITHDRAWN FROM DISPOSITION

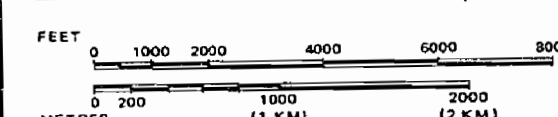
S.R. - SURFACE RIGHTS		M.R. - MINING RIGHTS	
Description	Order No.	Date	Disposition File
● PARK RESERVE	w. 66/93	15/9/83	S.R. & M.R. 185534

RESERVE 400' SURFACE RIGHTS AROUND ALL LAKES AND RIVERS

SAND AND GRAVEL



SCALE: 1 INCH = 40 CHAINS



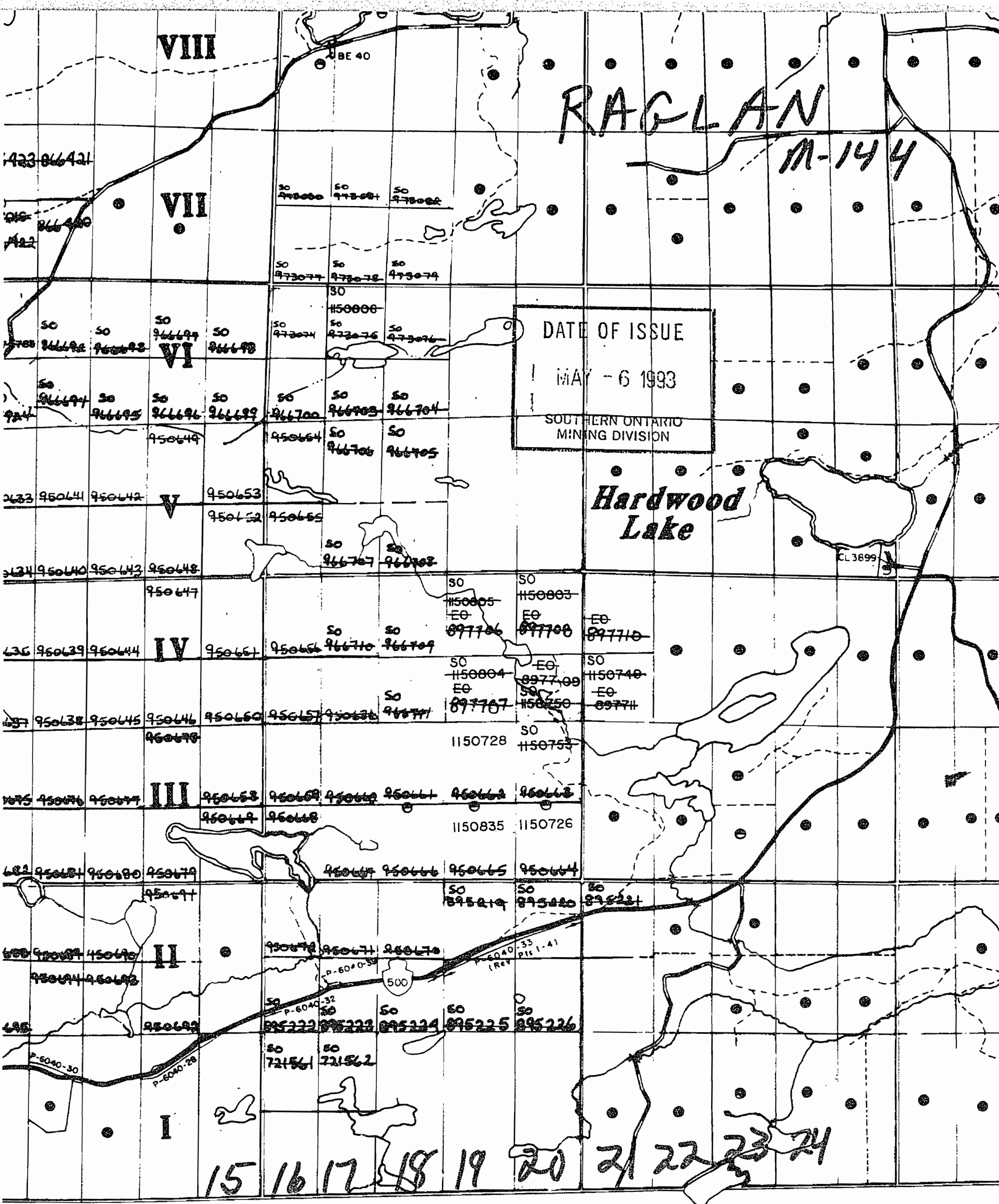
ACRES	HECTARES
40	16

RESIDENT GEOLOGIST - TWEED

TOWNSHIP OF
A RAGLAN
 COUNTY PEMBROKE DISTRICT
RENFREW
 MINING DIVISION
 SOUTHERN ONTARIO



Date JANUARY 17, 1979
 National Topographic Series
 Plan No. **M-144**



ASHBY TWP.

Bangor Twp.

Radcliffe Twp.

THE TOWNSHIP OF

RAGLAN

COUNTY OF
RENFREW

EASTERN ONTARIO
MINING DIVISION

SCALE: 1-INCH = 40 CHAINS

LEGEND

- PATENTED LAND-CROWN, LAND SALE
- LEASES
- LOCATED LAND
- LICENSE OF OCCUPATION
- MINING RIGHTS ONLY
- SURFACE RIGHTS ONLY
- ROADS
- IMPROVED ROADS
- KINGS' HIGHWAYS
- RAILWAYS
- POWER LINES
- MARSH OR MUSKEG
- MINES

NOTES

This Map Is Not To Be Used
— FOR SURVEY PURPOSES —

400' Surface rights reservation around all lakes and rivers.

For status of summer resort locations shown thus:

Please contact Dept. of Lands & Forests.

Eastern Provincial Forest Reserve, shown thus:

Reserve flooding rights to contour elevation of 937' Geodetic Survey of Canada datum for H.E.P.C. File: 3891.

Reserve proposed flooding rights on the Madawaska River to contour elevation 925' G.S.C. Datum For H.E.P.C. File: 63050 Vol. 1 & 2.

XIX

XVIII

XVII

XVI

XV

XIV

XIII

XII

XI

X

IX

VIII

VII

VI

V

IV

III

II

I

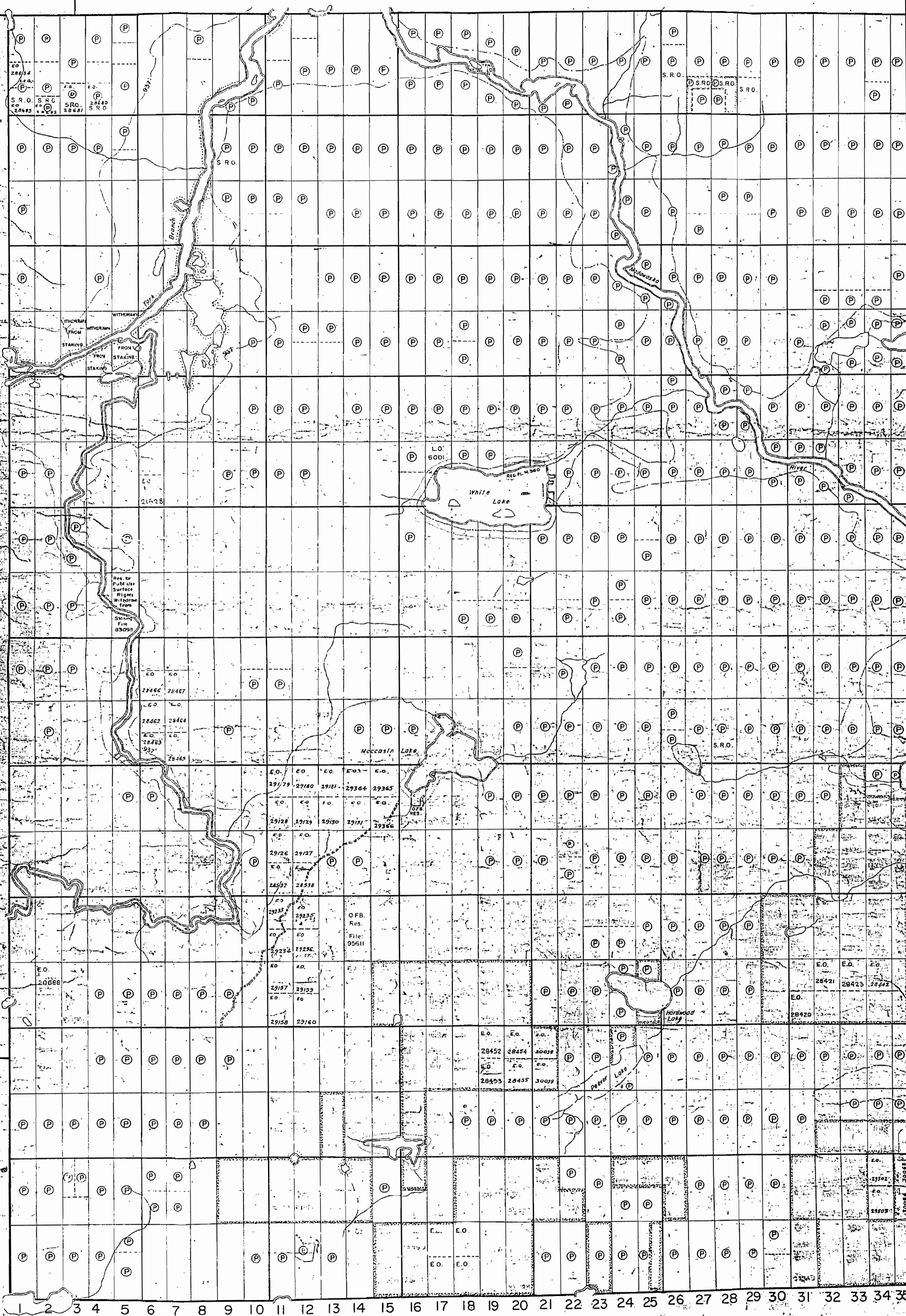
Brudenell Twp.

Lyndoch Twp.

Carlow Twp.

Mayo Twp.

Ashby Twp.



ONT. DEPT. OF MINES
MINING LANDS, DR.
THIS MAP FOR CHECKING
PURPOSES ONLY - MUST
NOT BE SOLD.

SEP 18-1962
DATE OF ISSUE

PLAN NO. M.144

DEPARTMENT OF MINES

Bangor Twp.

Radcliffe Twp.

THE TOWNSHIP OF









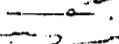



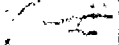

RAGLAN

COUNTY OF RENFREW

EASTERN ONTARIO MINING DIVISION

SCALE: 1-INCH = 40 CHAINS

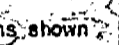
LEGEND

- PATENTED LAND 
- CROWN LAND SALE 
- LEASES 
- LOCATED LAND 
- LICENSE OF OCCUPATION 
- MINING RIGHTS ONLY 
- SURFACE RIGHTS ONLY 
- ROADS 
- IMPROVED ROADS 
- KINGS HIGHWAYS 
- RAILWAYS 
- POWER LINES 
- MARSH OR MUSKEG 
- MINES 


NOTES

This Map Is Not To Be Used
—FOR SURVEY PURPOSES—

400' Surface rights reservation around all lakes and rivers.

For status of summer resort locations shown thus: 

Please contact Dept. of Lands & Forests.

Eastern Provincial Forest Reserve shown thus: 

Reserve flooding rights to contour elevation of 937' Geodetic Survey of Canada datum, for H.E.P.C. File: 3691.

Reserve proposed flooding rights on the Madawaska River to contour elevation 925' G.S.C. Datum For H.E.P.C. File: 83050 Vol 1 B2.

XIX

XVIII

XVII

XVI

XV

XIV

XIII

XII

XI

X

IX

VIII

VII

VI

V

IV

III

II

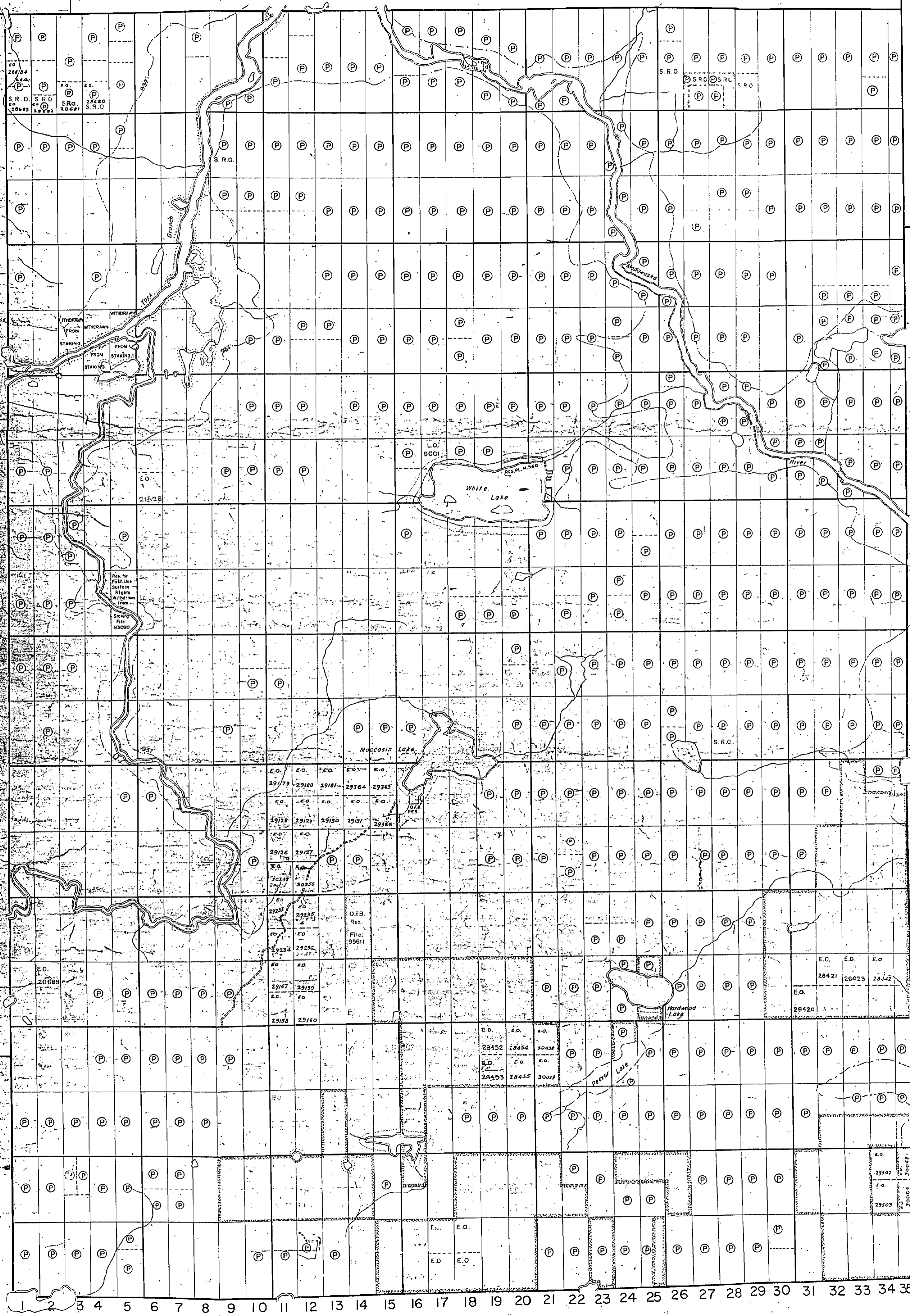
I

Brudenell Twp.

Lyndoch Twp.

Mayo Twp.

Ashby Twp.



ONT. DEPT. OF MINES
MINING LANDS BR.
THIS MAP FOR CHECKING
PURPOSES ONLY - MUST
NOT BE SOLD.

DATE OF ISSUE
JAN 29 1963
ONTARIO DEPT. OF MINES

PLAN NO.-M.144

DEPARTMENT OF MINES
—ONTARIO—

Bangor Twp.

Radcliffe Twp.

THE TOWNSHIP OF

OF

RAGLAN

COUNTY OF
RENFREW

EASTERN ONTARIO
MINING DIVISION

SCALE 1-INCH = 40 CHAINS

XIX

XVIII

XVII

XVI

XV

XIV

XIII

XII

XI

X

IX

VIII

VII

VI

V

IV















III

II

Brudenell Twp.

Lyndoch Twp.

LEGEND

- PATENTED LAND 
- BROWN LAND SALE 
- LEASES 
- LOCATED LAND 
- LICENSE OF OCCUPATION 
- MINING RIGHTS ONLY 
- TO FACE RIGHTS ONLY 
- ROADS 
- IMPROVED ROADS 
- KINGS HIGHWAYS 
- RAILWAYS 
- POWER LINES 
- MARCH OR MUSKOG 
- MINES 

NOTES

This Map Is Not To Be Used
—FOR SURVEY PURPOSES—

100' Surface rights reservation around all lakes and rivers.

For status of summer resort locations shown on this map, please contact Dept. of Lands & Forests.

Eastern Provincial Forest Reserve shown thus:

Reserve flooding rights to contour elevation of 927 Geodetic Survey of Canada Datum, for H.E.F.C. File: 3891.

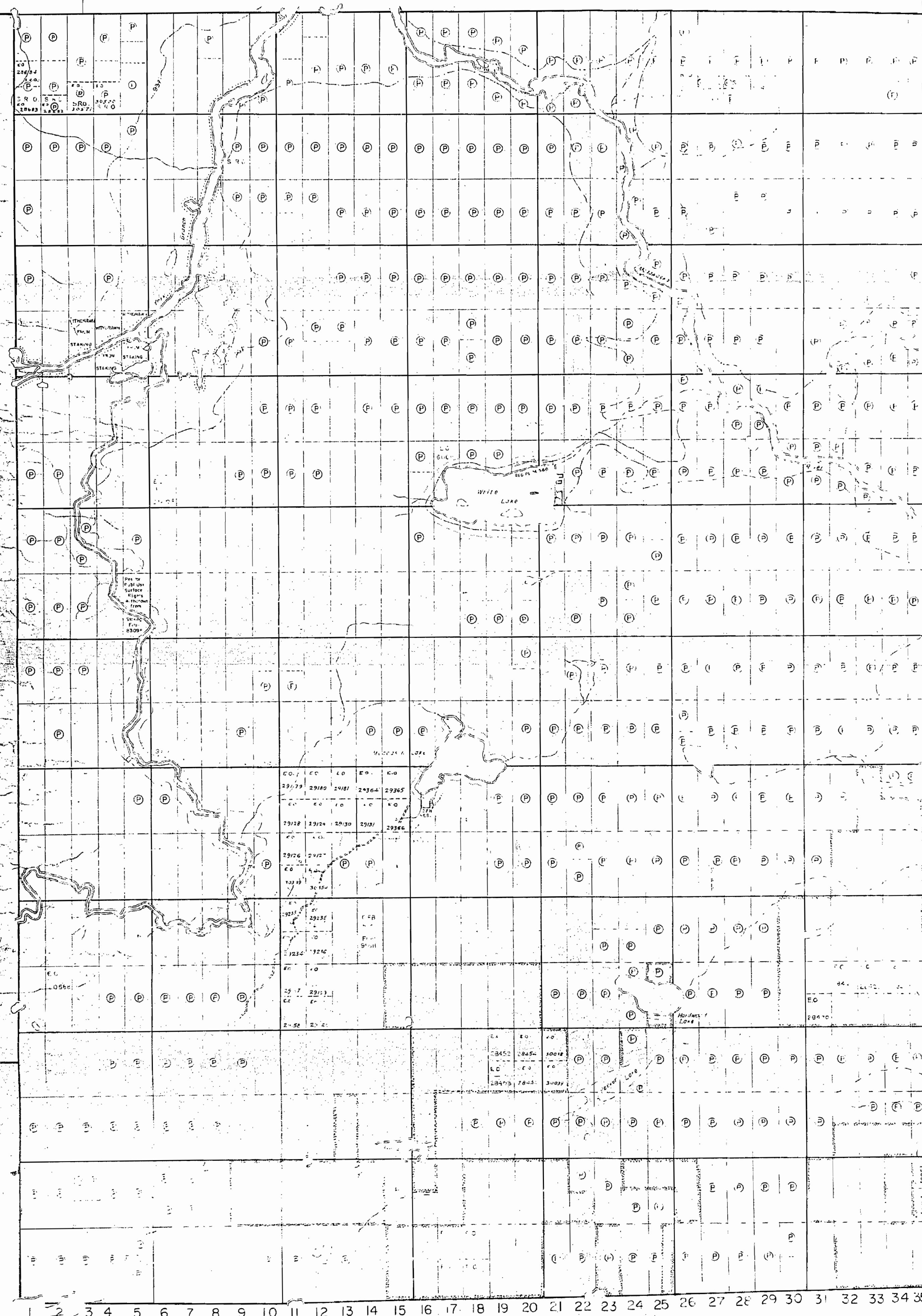
Reserve proposed flooding rights in the Macowasco River to contour elevation 925' G.S.C Datum for H.E.F.C. File: 83050 Vol I B2

ONT. DEPT. OF MINES
MINING LANDS
THIS MAP FOR CHECKING PURPOSES ONLY - MUST NOT BE TRUSTED

DATE OF ISSUE
JUL 31 1963
ONTARIO DEPT. OF MINES

PLAN NO.-M.144

DEPARTMENT OF MINES
— ONTARIO —



Carlow Twp.

Mayo Twp.

Ashby Twp.

Bangor Twp.

Radcliffe Twp.

2836737
THE TOWNSHIP
OF

RAGLAN

COUNTY OF
RENFREW

EASTERN ONTARIO
MINING DIVISION

SCALE 1-INCH = 40 CHAINS

LEGEND

ALL RIGHTS RESERVED	⊗
CHAINS AND LINES	—
LEASES	(L)
DATED LEASES	(LDC)
LICENSES OF OPERATION	(LCO)
MINING RIGHTS ONLY	(MRO)
PROSPECTING RIGHTS ONLY	(SRO)
PROV. ROADS	—
KING'S HIGHWAY	—
RAILWAYS	—
POWER LINES	—
MAP OF M. E. G.	—
MAEC	⊗

NOTES

- 1. This Map is Not to Be Used for Survey Purposes.
- 2. See Surface rights reservation around lakes and rivers.
- 3. For status of summer resort locations shown thus: see Ontario Dept. of Lands & Forests.
- 4. Eastern Ontario Forest Reserve shown thus: see Ontario Dept. of Lands & Forests.
- 5. Reserve flooding rights to contour elevation of 937' Geodetic Survey of Canada datum, for H.E.P.C. File 3391.
- 6. Reserve proposed flooding rights on the Muskoka River to contour elevation 925' G.S.C Datum For H.E.P.C. File: 83050V61182.

DATE OF ISSUE
SEP 12 1963
ONTARIO DEPT. OF MINES

ONT. DEPT. OF MINES
MINING LANDS BR.
THIS MAP FOR CHECKING
PURPOSES ONLY - MUST
NOT BE SOLD.

XIX Brudenell Twp.

XVIII

XVII

XVI

XV

XIV

XIII

XII

XI

X

IX Lyndoch Twp.

VIII

VII

VI

V

IV

III

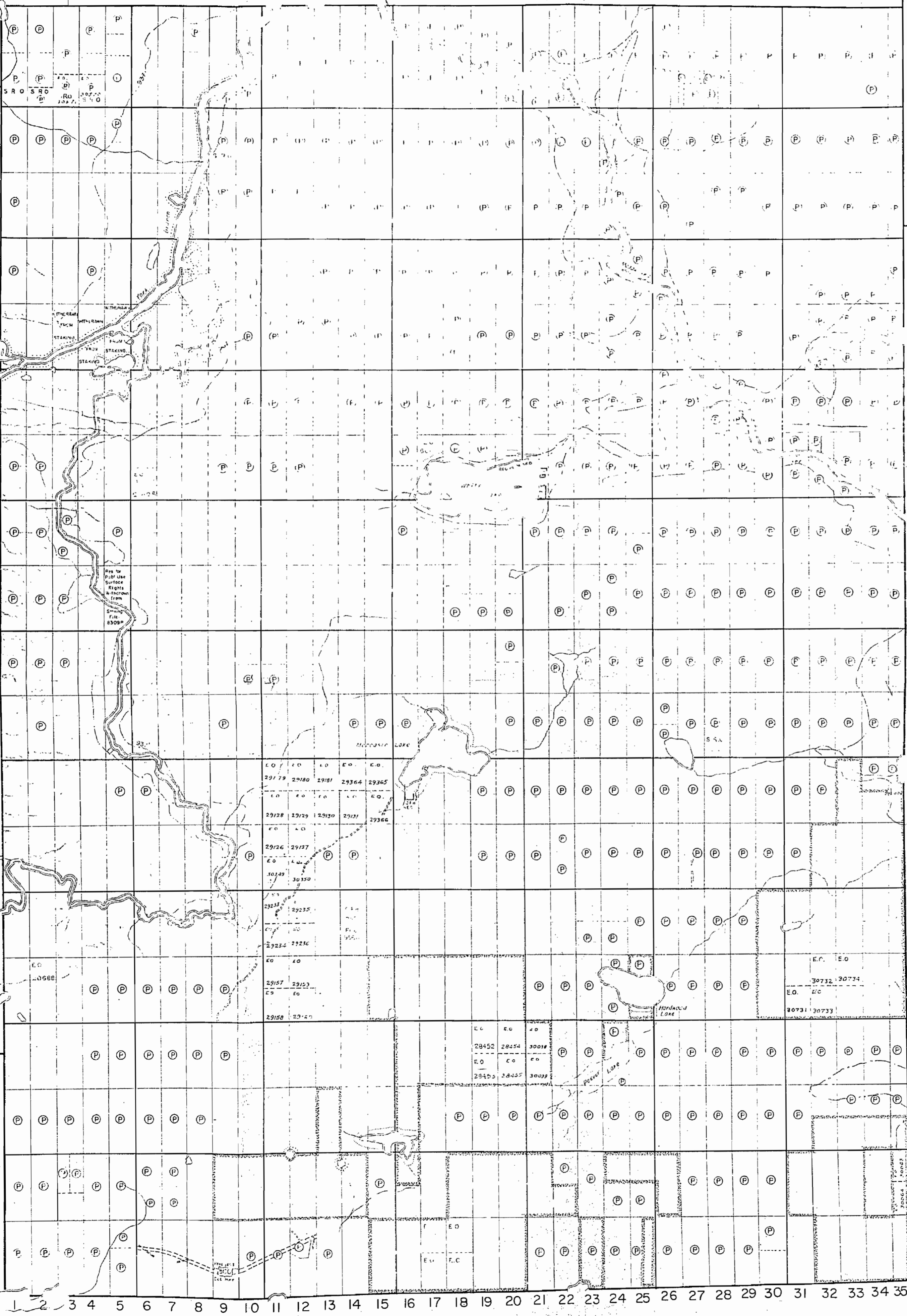
II

I

Carlow Twp.

Mayo Twp.

Ashby Twp.



PLAN NO. M.144

DEPARTMENT OF MINES

ONTARIO

Bangor Twp.

Radcliffe Twp.

THE TOWNSHIP OF















RAGLAN

COUNTY OF
RENFREW

EASTERN ONTARIO
MINING DIVISION

SCALE: 1-INCH = 40 CHAINS

LEGEND

- PATENTED LAND 
- CROWN LAND SALE 
- LEASES 
- LOCATED LAND 
- LICENSE OF OCCUPATION 
- MINING RIGHTS ONLY 
- SURFACE RIGHTS ONLY 
- ROADS 
- IMPROVED ROADS 
- KINGS HIGHWAYS 
- RAILWAYS 
- POWER LINES 
- MARSH OR MUSKOG 
- MINES 

NOTES

This Map Is Not To Be Used
— FOR SURVEY PURPOSES —

400' Surface rights reservation around all lakes and rivers

For status of summer resort locations shown thus:

Please contact Dept. of Lands & Forests

Eastern Provincial Forest Reserve shown thus:

Reserve flooding rights to contour elevation of 937' Geodetic Survey of Canada datum, for H.E.P.C. File: 3891

Reserve proposed flooding rights on the Madawaska River to contour elevation 925' G.S.C. Datum For H.E.P.C. File: 83050-Vol. 1 & 2

DATE OF ISSUE

APR 22 1965

ONTARIO DEPT. OF MINES

ONT. DEPT. OF MINES
MINING LANDS BR.
THIS MAP FOR CHECKING
PURPOSES ONLY - MUST
NOT BE SOLD

PLAN NO. M.144


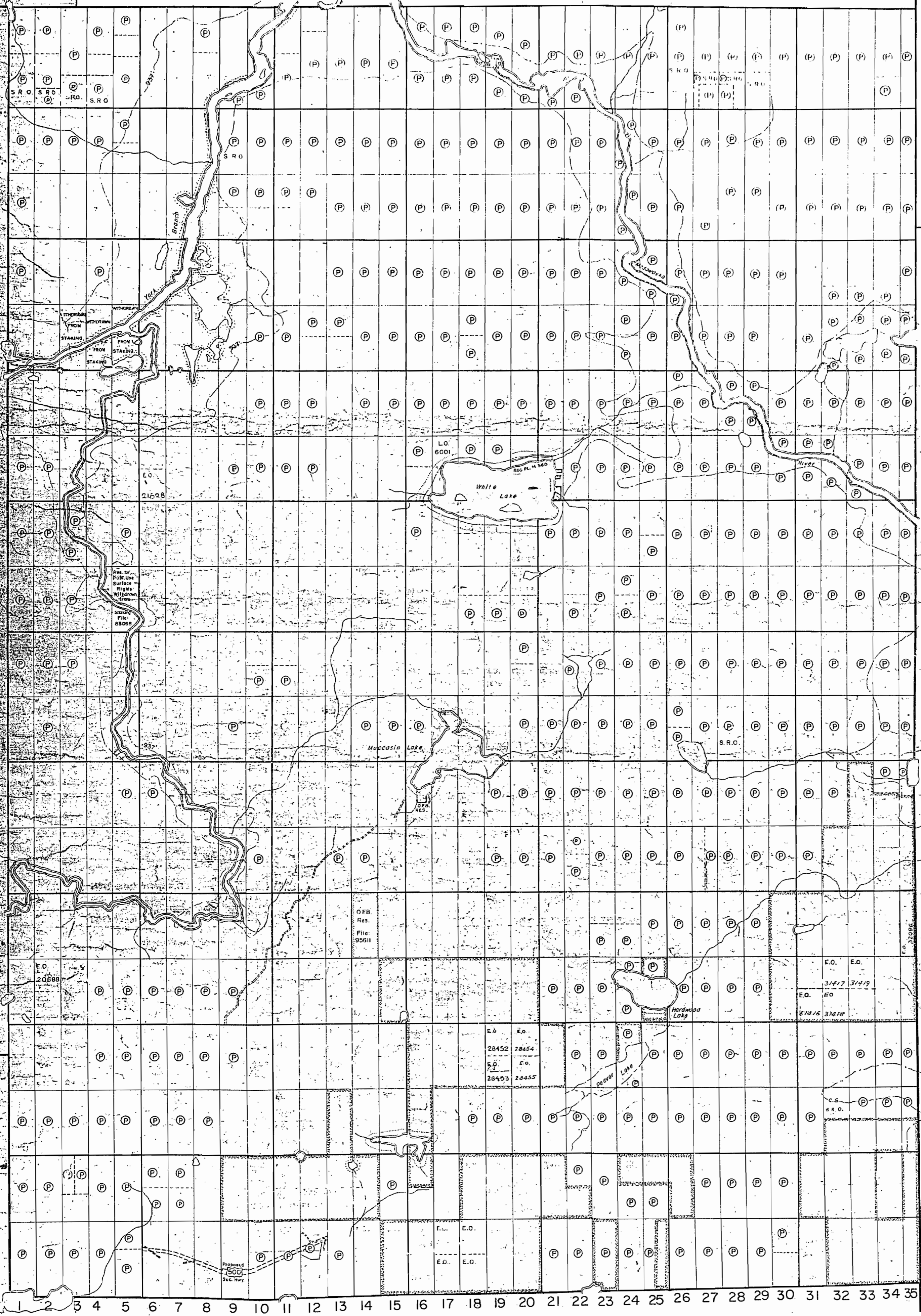
DEPARTMENT OF MINES

XIX Brudenell Twp.
XVIII
XVII
XVI
XV
XIV
XIII
XII
XI Lyndoch Twp.
X
IX
VIII
VII
VI
V
IV
III
II
I

Canby Twp.

Mayo Twp.

Ashby Twp.



FLOODING
 RESERVE FLOODING RIGHTS TO CONTOUR ELEVATION
 937' G.S.C. DATUM ON YORK RIVER, LITTLE
 MISSISSIPPI RIVER, AND WEST OF LOT 19, CON 19 ON
 MADAWASKA RIVER FILE 3891

BANGOR TWP.

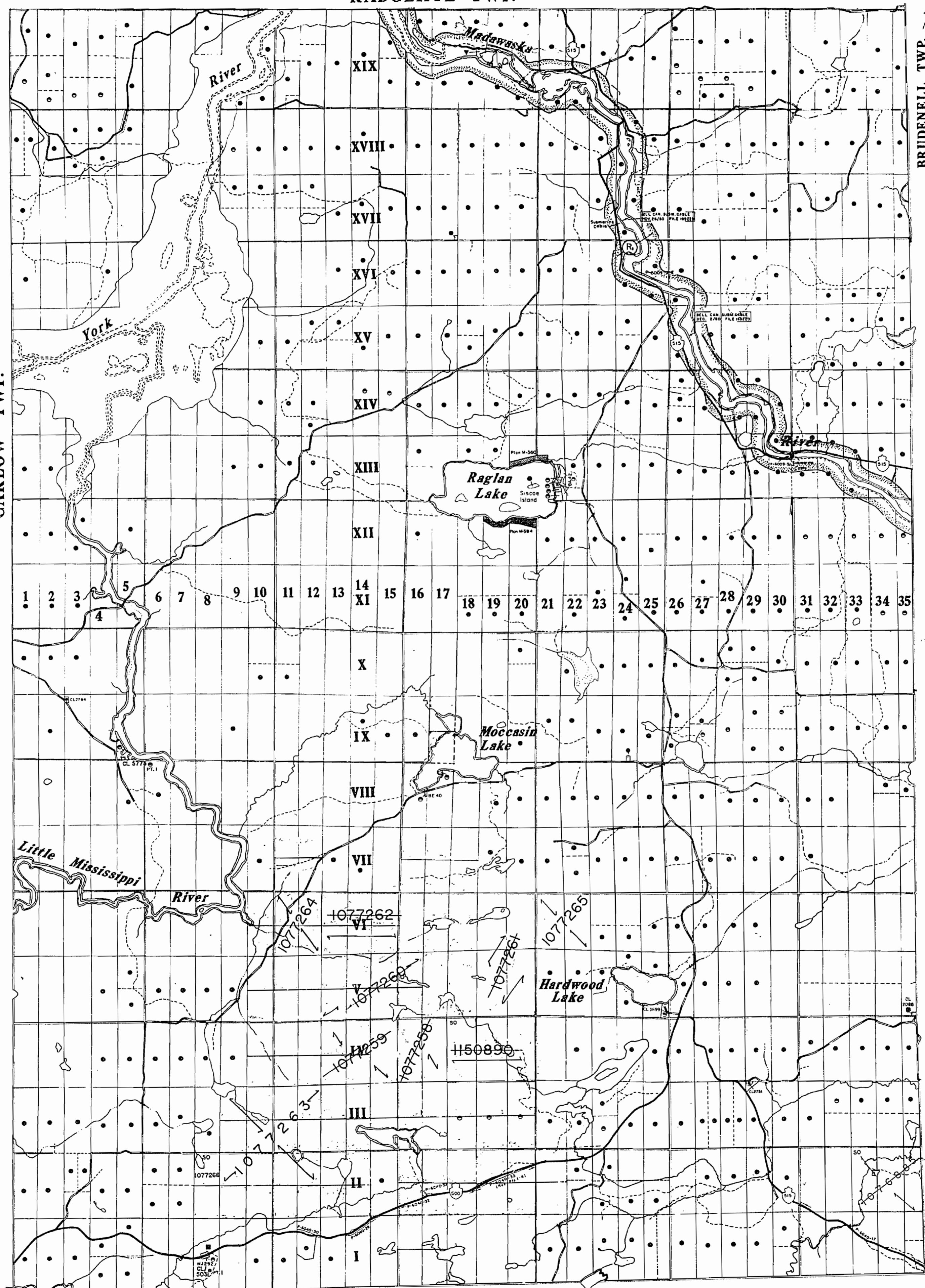
RADCLIFFE TWP.

BRUDENELL TWP.

CARLOW TWP.

MAYO TWP.

ASHBY TWP.



LEGEND

- HIGHWAY AND ROUTE No.
- OTHER ROADS
- TRAILS
- SURVEYED LINES:
 - TOWNSHIPS, BASE LINES, ETC.
 - LOTS, MINING CLAIMS, PARCELS, ETC.
- UNSURVEYED LINES:
 - LOT LINES
 - PARCEL BOUNDARY
 - MINING CLAIMS ETC.
- RAILWAY AND RIGHT OF WAY
- UTILITY LINES
- NON PERENNIAL STREAM
- FLOODING OR FLOODING RIGHTS
- SUBDIVISION OR COMPOSITE PLAN
- RESERVATIONS
- ORIGINAL SHOPELINE
- MARSH OR MUSKEG
- MINES
- TRAVERSE MONUMENT

DISPOSITION OF CROWN LANDS

TYPE OF DOCUMENT	SYMBOL
PATENT, SURFACE & MINING RIGHTS	●
" SURFACE RIGHTS ONLY	○
" MINING RIGHTS ONLY	◐
LEASE SURFACE & MINING RIGHTS	◑
" SURFACE RIGHTS ONLY	◒
" MINING RIGHTS ONLY	◓
LICENCE OF OCCUPATION	◔
ORDER IN COUNCIL	OC
RESERVATION	⊖
CANCELLED	⊗
SAND & GRAVEL	⊙

NOTE: MINING RIGHTS IN PARCELS PATENTED PRIOR TO MAY 6, 1912, VESTED IN ORIGINAL PATENTEES BY THE PUBLIC LANDS ACT, R.S.O. 1970, CHAP. 380, SEC. 63, SUBSEC. 1.

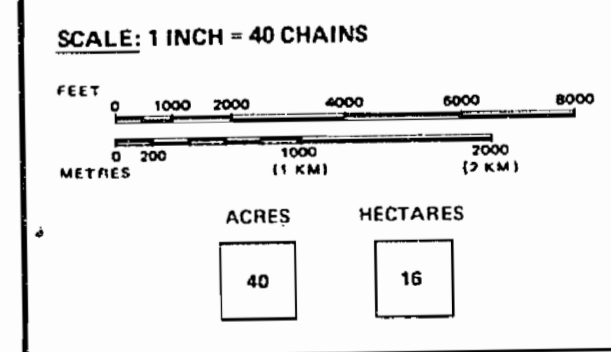
AREAS WITHDRAWN FROM DISPOSITION

S.R. — SURFACE RIGHTS		M.R. — MINING RIGHTS	
Description	Order No.	Date	Disposition File
① PARK RESERVE	W. 68/83	15/9/83	S.R. & M.R. 168534

RESERVE 400' SURFACE RIGHTS AROUND ALL LAKES AND RIVERS

SAND AND GRAVEL

THE INFORMATION THAT APPEARS ON THIS MAP HAS BEEN COMPILED FROM VARIOUS SOURCES, AND ACCURACY IS NOT GUARANTEED. THOSE WISHING TO STAKE MINING CLAIMS SHOULD CONSULT WITH THE MINING RECORDER, MINISTRY OF NORTHERN DEVELOPMENT AND MINES, FOR ADDITIONAL INFORMATION ON THE STATUS OF THE LANDS SHOWN HEREON.



TOWNSHIP OF
RAGLAN
 COUNTY
RENFREW
 MINING DIVISION
 SOUTHERN ONTARIO

Ministry of Natural Resources
 Ontario

Surveys and Mapping Branch

Date JANUARY 17, 1979
 National Topographic Series

Plan No. **M-144**

44-1

44-M

WGT MAJDA

WGT MAJDA

44-1

44-M