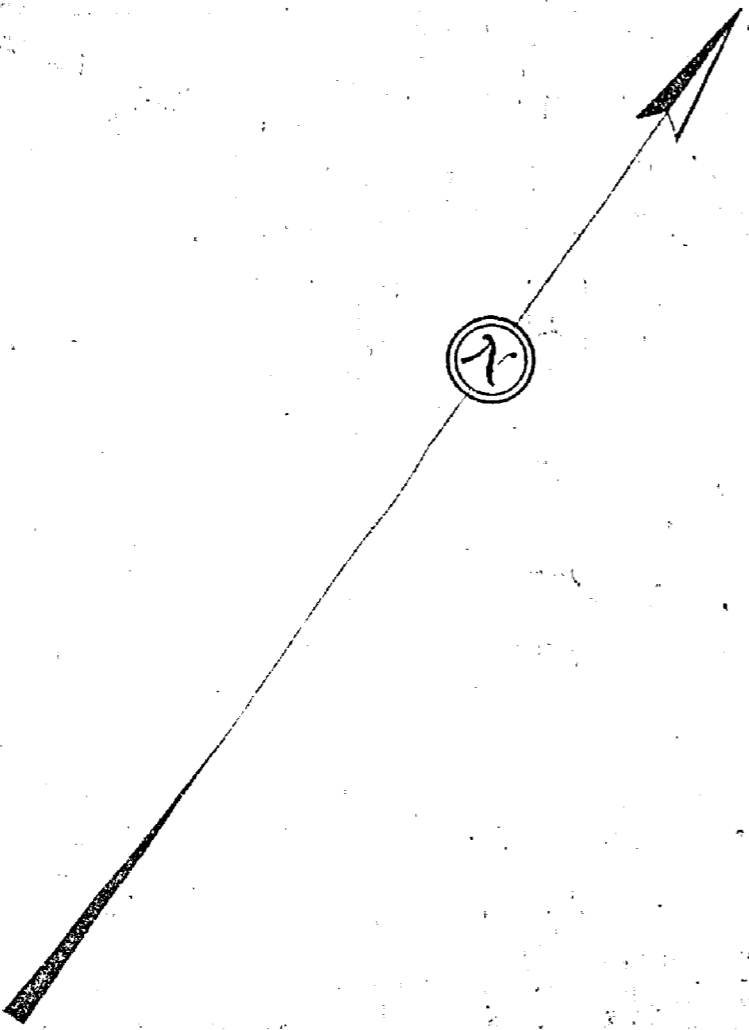


ONT. DEPT. OF MINES
 MINING LANDS BR.
 THIS MAP FOR CHECKING
 PURPOSES ONLY - MUST
 NOT BE SOLD.

DATE OF ISSUE
 AUG 3 1967
 ONTARIO DEPT. OF MINES

BLITHFIELD

Scale: 40 Chains = 1 Inch



BROUGHAM

BAGOT

NORTH CANONTO

VIII VII VI V IV III II I

LEGEND

- | | |
|-----------------------|--------|
| CANCELLED | Ⓞ |
| PATENTED LAND | Ⓟ |
| CROWN LAND SALE | C.S. |
| LEASES | Ⓛ |
| LOCATED LAND | Loc. |
| LICENSE OF OCCUPATION | L.O. |
| MINING RIGHTS ONLY | M.R.O. |
| SURFACE RIGHTS ONLY | S.R.O. |

E.O.	E.O.
35494	35489
E.O.	E.O.
35495	35490
E.O.	E.O.
35496	35491
E.O.	E.O.
35497	35492
E.O.	E.O.
35498	35493

SAND AND GRAVEL RESERVED
 TO DEPT. OF HIGHWAYS
 FILE: 528 A Vol 6


Calabogie Lake

Madawaska River

Mile Lake

E.O. 5381
 E.O. 5382
 E.O. 5383
 E.O. 5384

PLAN NO. M 55



ORIGINAL - VERY POOR QUALITY

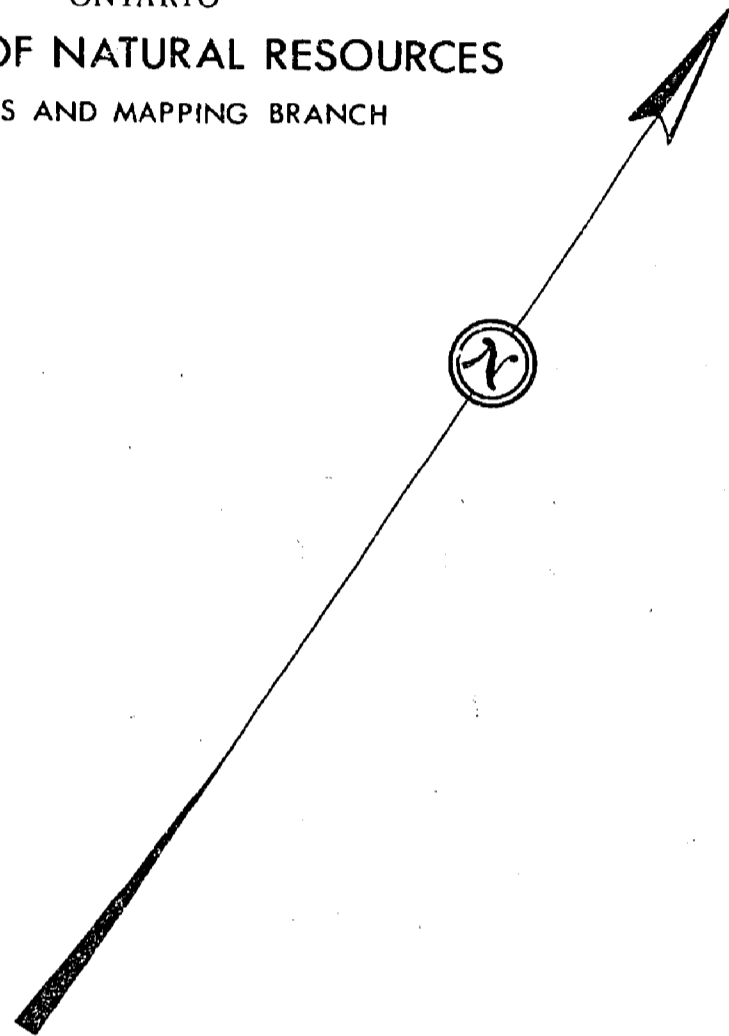
M.55

BLITHFIELD

SOUTHERN ONTARIO

Scale: 40 Chains = 1 Inch

ONTARIO
MINISTRY OF NATURAL RESOURCES
SURVEYS AND MAPPING BRANCH



DATE OF ISSUE
AUG 2 1995
SOUTHERN ONTARIO
MINING DIVISION

LEGEND

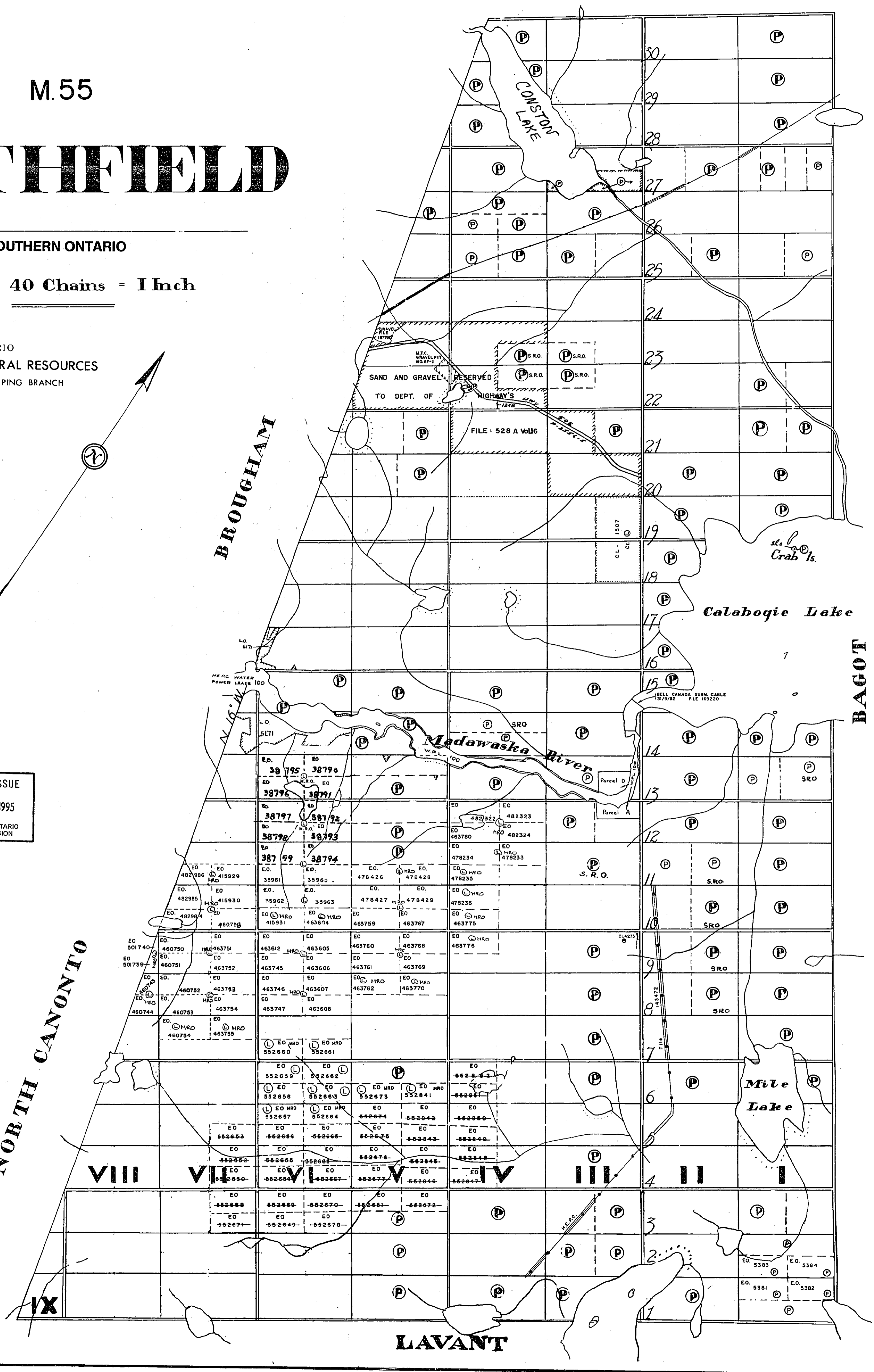
- CANCELLED
- PATENTED LAND
- CROWN LAND SALE
- LEASES
- LOCATED LAND
- LICENSE OF OCCUPATION
- MINING RIGHTS ONLY
- SURFACE RIGHTS ONLY

- C
- P
- C.S.
- L
- Loc.
- L.O.
- M.R.O.
- S.R.O.

NOTES

400' surface rights reservation along the shores of all lakes and rivers.

THE INFORMATION THAT APPEARS ON THIS MAP HAS BEEN COMPILED FROM VARIOUS SOURCES, AND ACCURACY IS NOT GUARANTEED. THOSE WISHING TO STAKE MINING CLAIMS SHOULD CONSULT WITH THE MINING RECORDER, MINISTRY OF NORTHERN DEVELOPMENT AND MINES, FOR ADDITIONAL INFORMATION ON THE STATUS OF THE LANDS SHOWN HEREON.



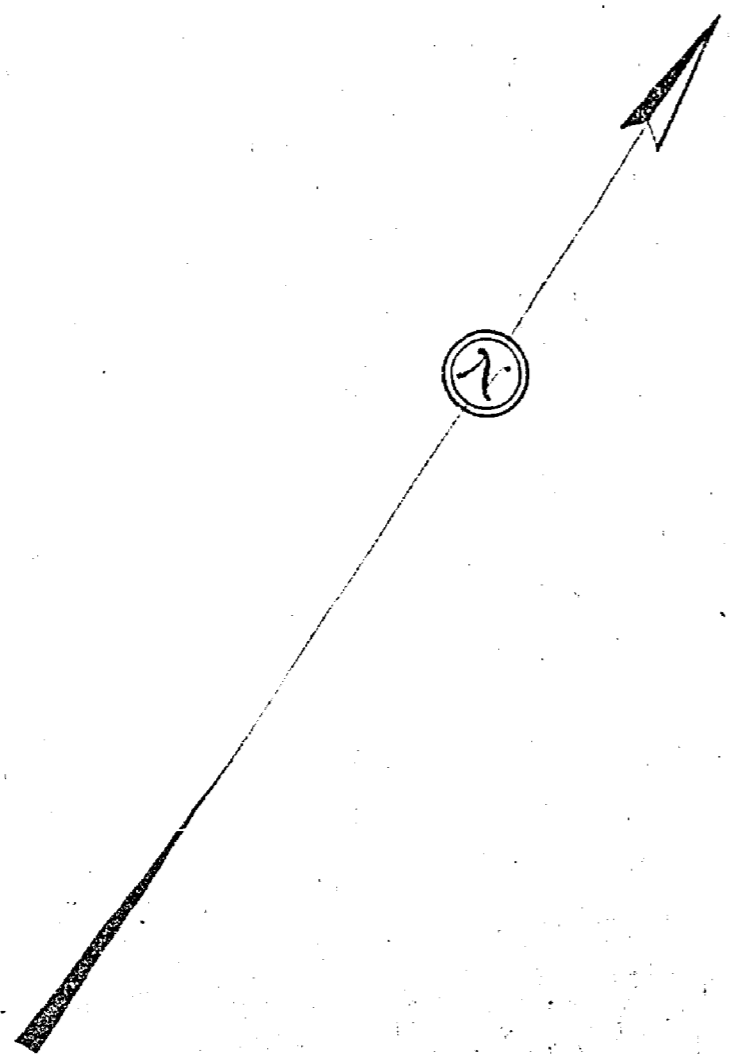
RES. GEO. TWEED
M.N.R. DIST. PEMBROKE

DATE OF ISSUE
MAR 8 1968
ONTARIO DEPT. OF MINES

ONT. DEPT. OF MINES
MINING LANDS BR.
THIS MAP FOR CHECKING
PURPOSES ONLY - MUST
NOT BE SOLD.

BLITHFIELD

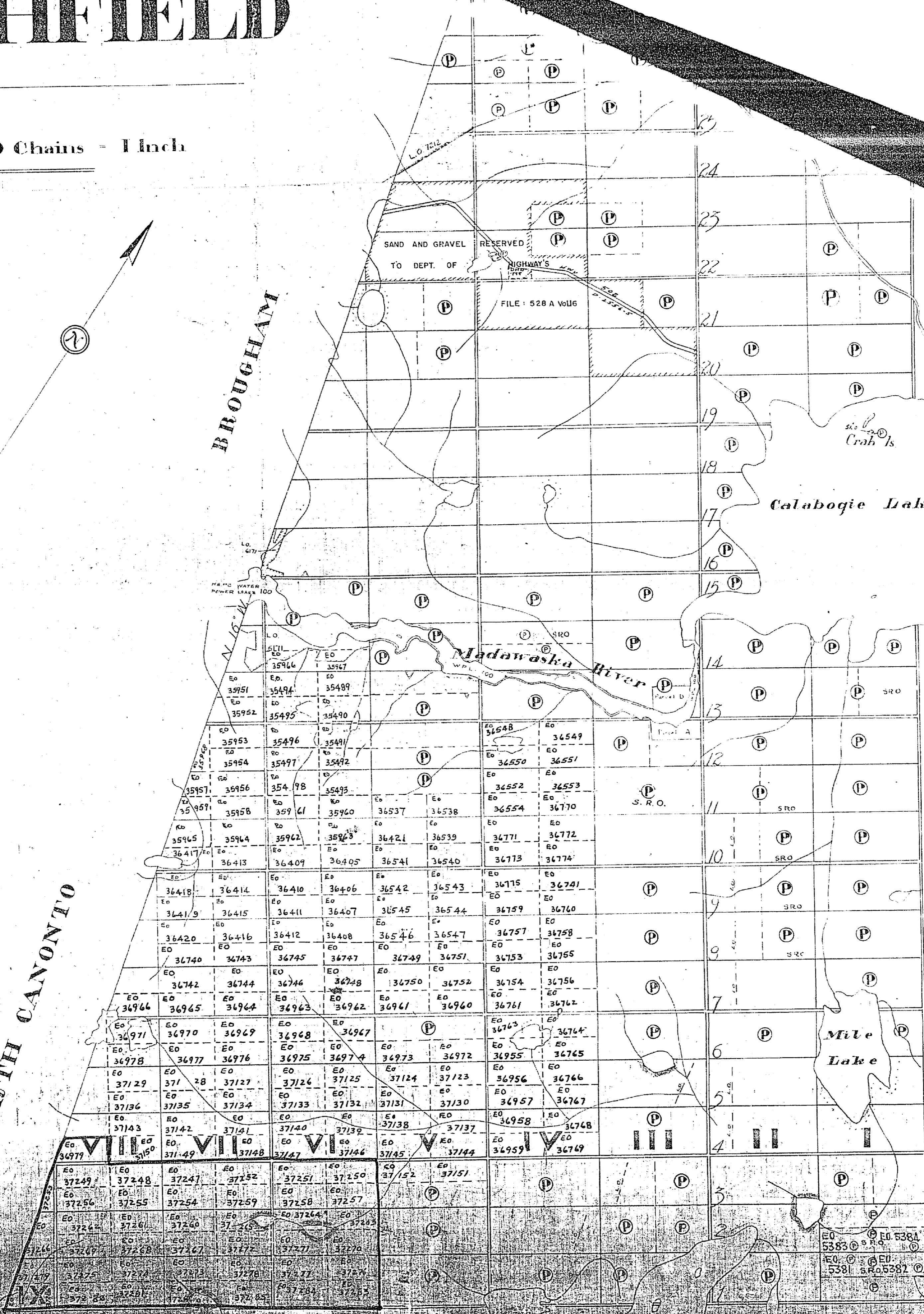
Scale: 40 Chains = 1 Inch



BROUGHAM

BAGOT

NORTH CANONTO

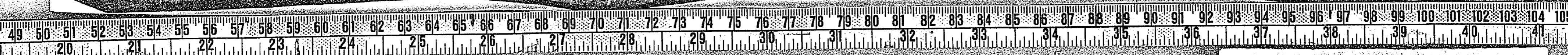


LEGEND

- CANCELLED PATENTED LAND CROWN LAND SALE LEASES
- LOCATED LAND LICENSE OF OCCUPATION MINING RIGHTS ONLY SURFACE RIGHTS ONLY

- C
- CS
- L
- Loc.
- LO
- MRO
- S.P.O.

PLAN NO. M 55

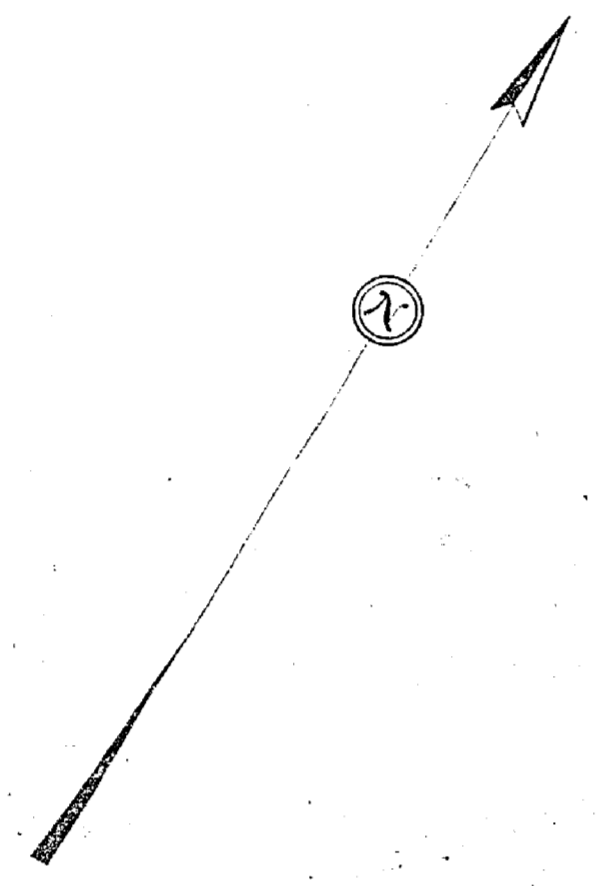


DATE OF ISSUE
FEB. 14. 1968
ONTARIO DEPT. OF MINES

ONT. DEPT. OF MINES
MINING LANDS BR.
THIS MAP FOR CHECKING
PURPOSES ONLY. MUST
NOT BE SOLD.

BLITHFIELD

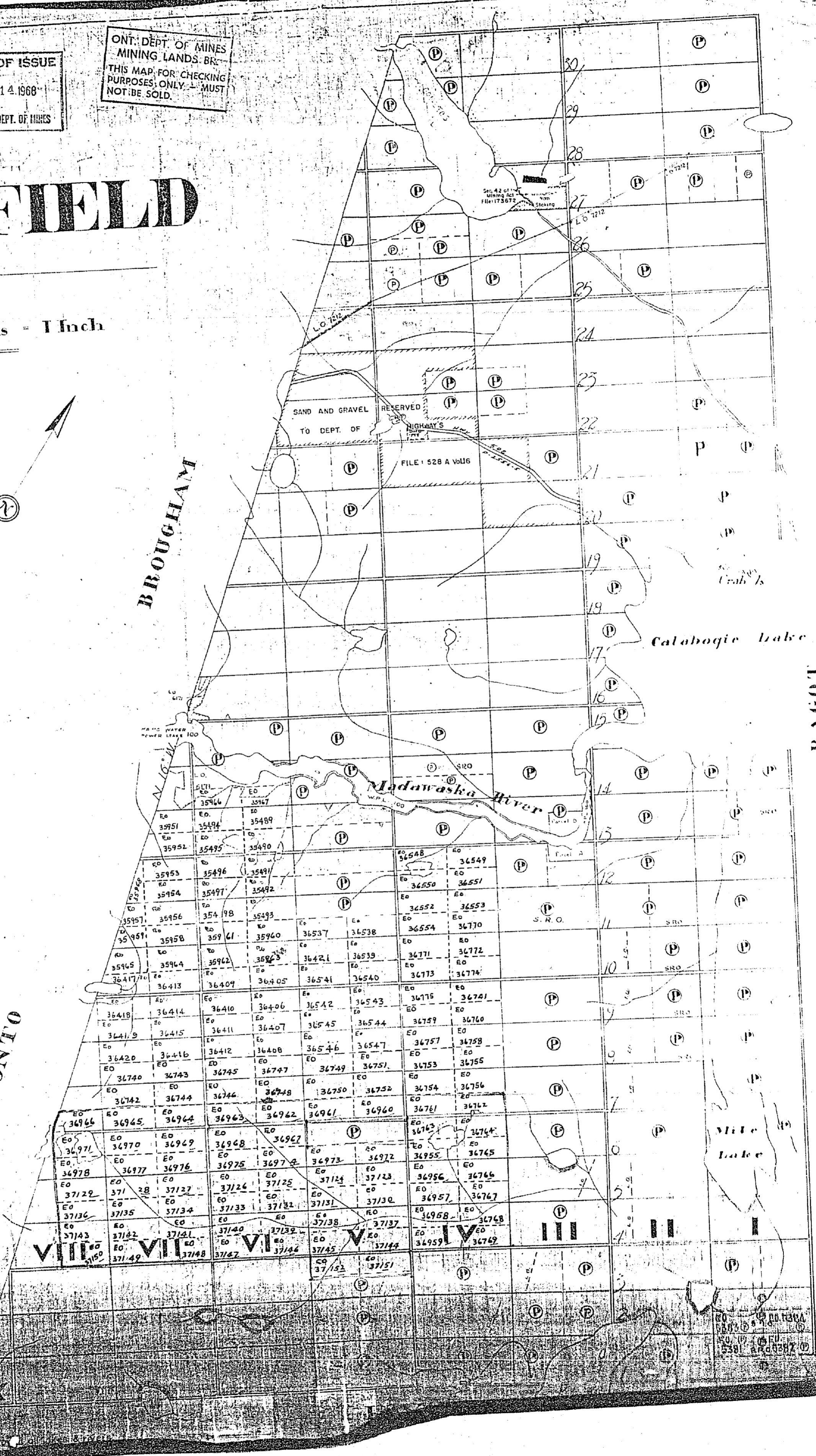
Scale: 40 Chains = 1 Inch



BROUGHAM

BAGOT

NORTH CANTON



LEGEND
CANCELLED PATENTED LAND
CROWN LAND SALE
LEASES
LOCATED LAND
LICENSE OF OCCUPATION
MINING RIGHTS ONLY
SURFACE RIGHTS ONLY

C.S.
L.O.
M.R.O.
S.P.O.



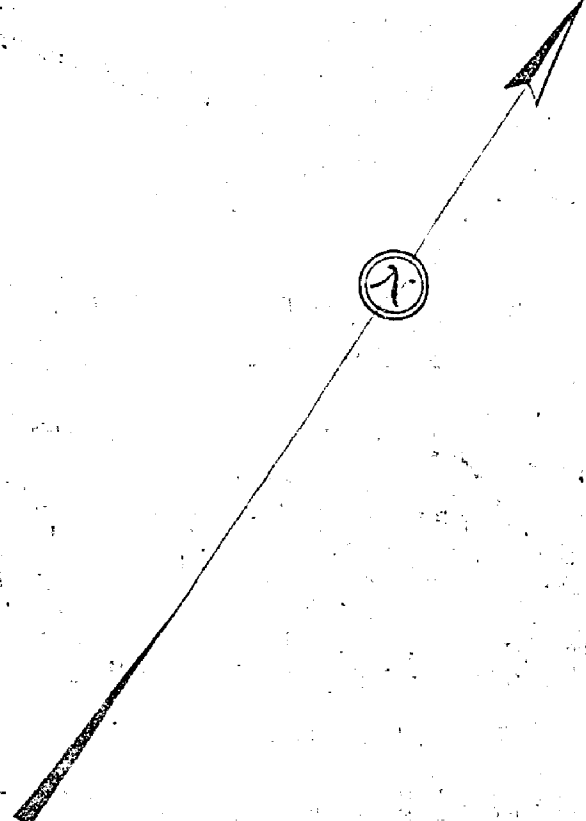
ORIGINAL - VERY POOR QUALITY

ONT. DEPT. OF MINES
MINING LANDS BR.
THIS MAP FOR CHECKING
PURPOSES ONLY - MUST
NOT BE SOLD.

DATE OF ISSUE
FEB 7 1968
ONTARIO DEPT. OF MINES

BLITHFIELD

Scale: 40 Chains = 1 Inch



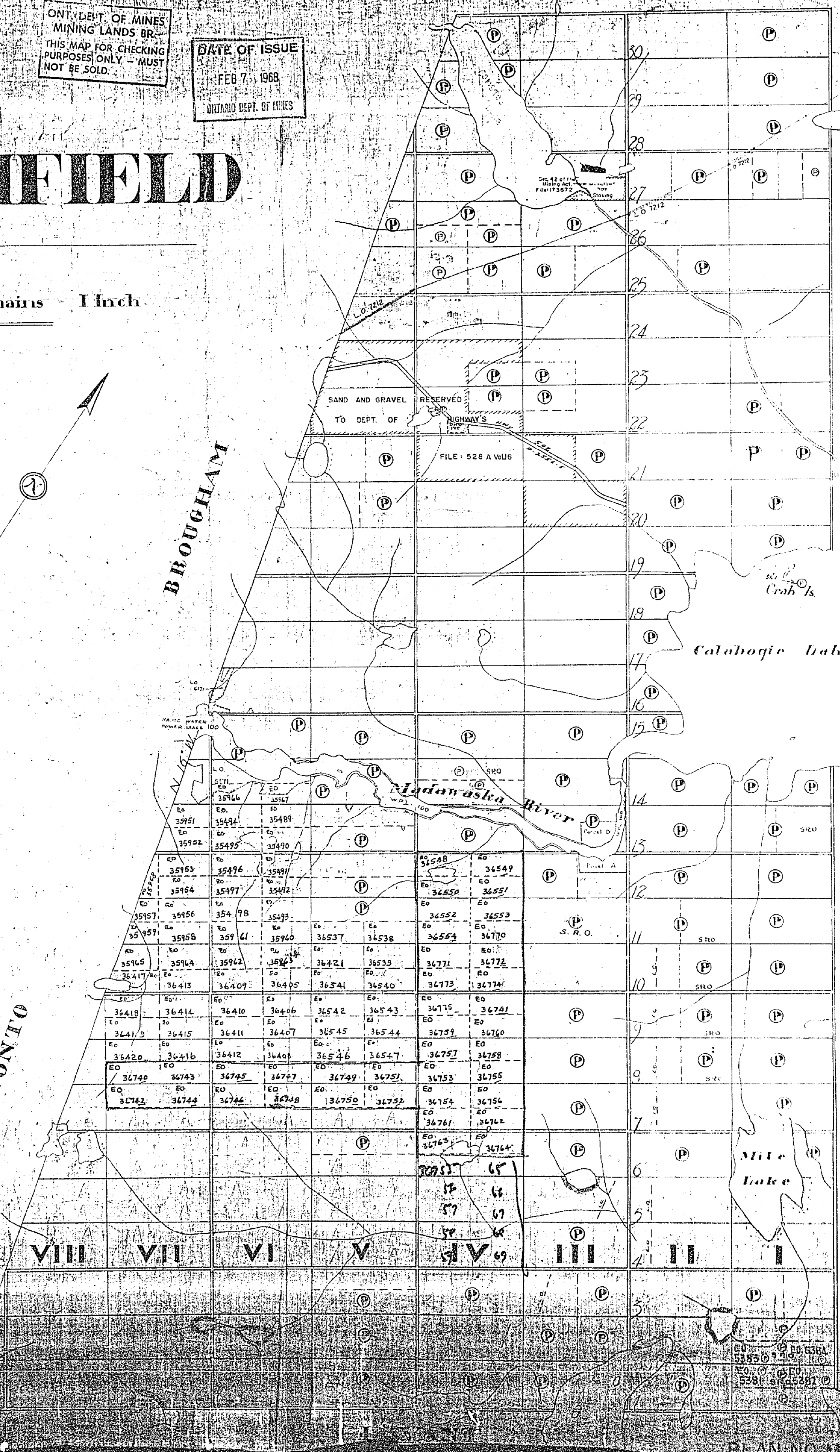
BROUGHAM

BAGOT


NORTH CANONTO

LEGEND

CANCELLED	Ⓞ
PATENTED LAND	Ⓟ
CROWN LAND SALE	C.S.
LEASES	Loc.
LOCATED LAND	L.O.
LICENSE OF OCCUPATION	M.R.O.
MINING RIGHTS ONLY	S.R.O.
SURFACE RIGHTS ONLY	



PLAN NO. 155

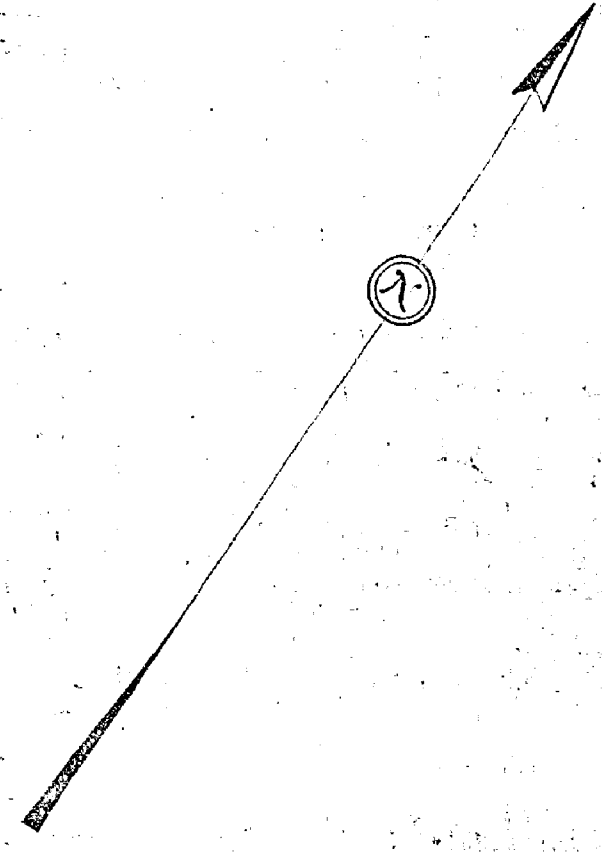


ORIGINAL - VERY POOR QUALITY

DATE OF ISSUE
 APR 24 1969
 ONTARIO DEPT. OF MINES

BLITHFIELD

Scale: 40 Chains = 1 Inch



BROUHAM

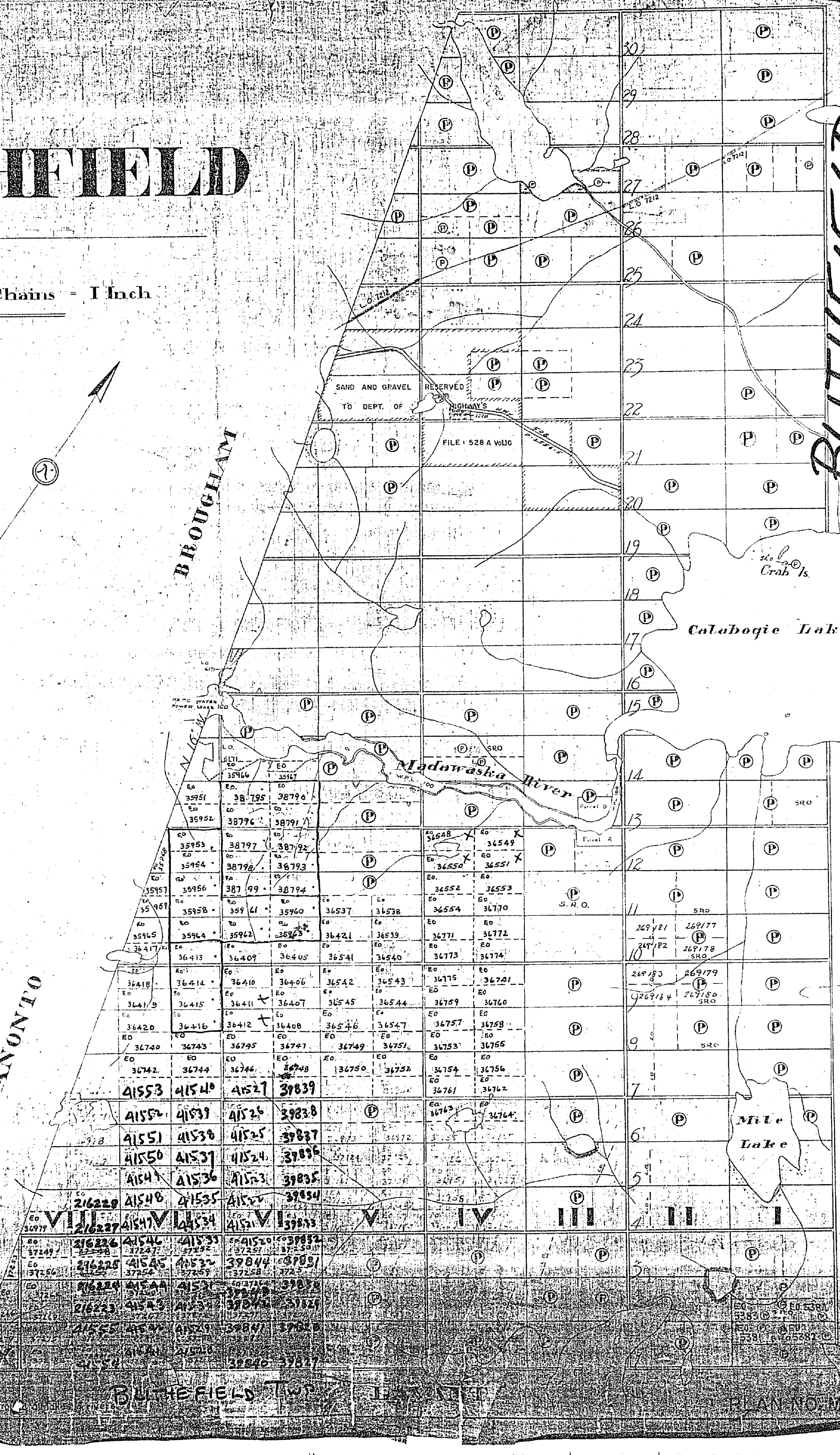
BLITHFIELD

BAGOT

NORTH CANONTO

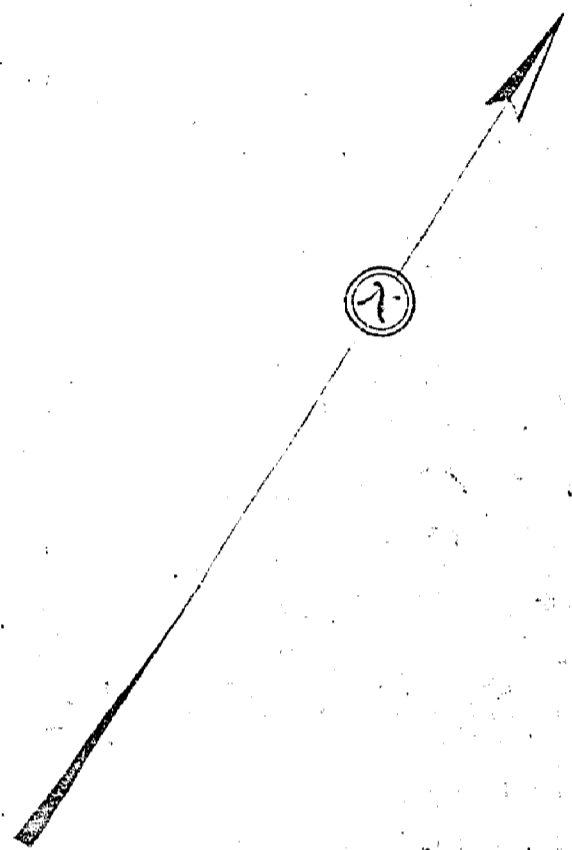
CANCELLED
 PATENTED LAND
 CROWN LAND SALE
 LEASES
 LOCATED LAND
 LICENSE OF OCCUPATION
 MINING RIGHTS ONLY
 SURFACE RIGHTS ONLY

C
 P
 C.S.
 L
 Loc.
 L.O.
 M.R.O.
 S.R.O.



BLITHFIELD

Scale: 40 Chains = 1 Inch



BROUGHAM

NORTH CANONTO

BAGOT

SAND AND GRAVEL RESERVED TO DEPT. OF HIGHWAYS FILE: 528 A VOL 6

Calabogie Lake

Madawaska River

Mile Lake


VIII VII VI V IV III II I

LEGEND

- CANCELLED
- PATENTED LAND
- CROWN LAND SALE
- LEASES
- LOCATED LAND
- LICENSE OF OCCUPATION
- MINING RIGHTS ONLY
- SURFACE RIGHTS ONLY

- C
- C.S
- ⊙
- L.O.C.
- L.O
- M.R.O
- S.P.O

5383 5384 5385 5386 5387 5388 5389 5390 5391 5392 5393 5394 5395 5396 5397 5398 5399 5400

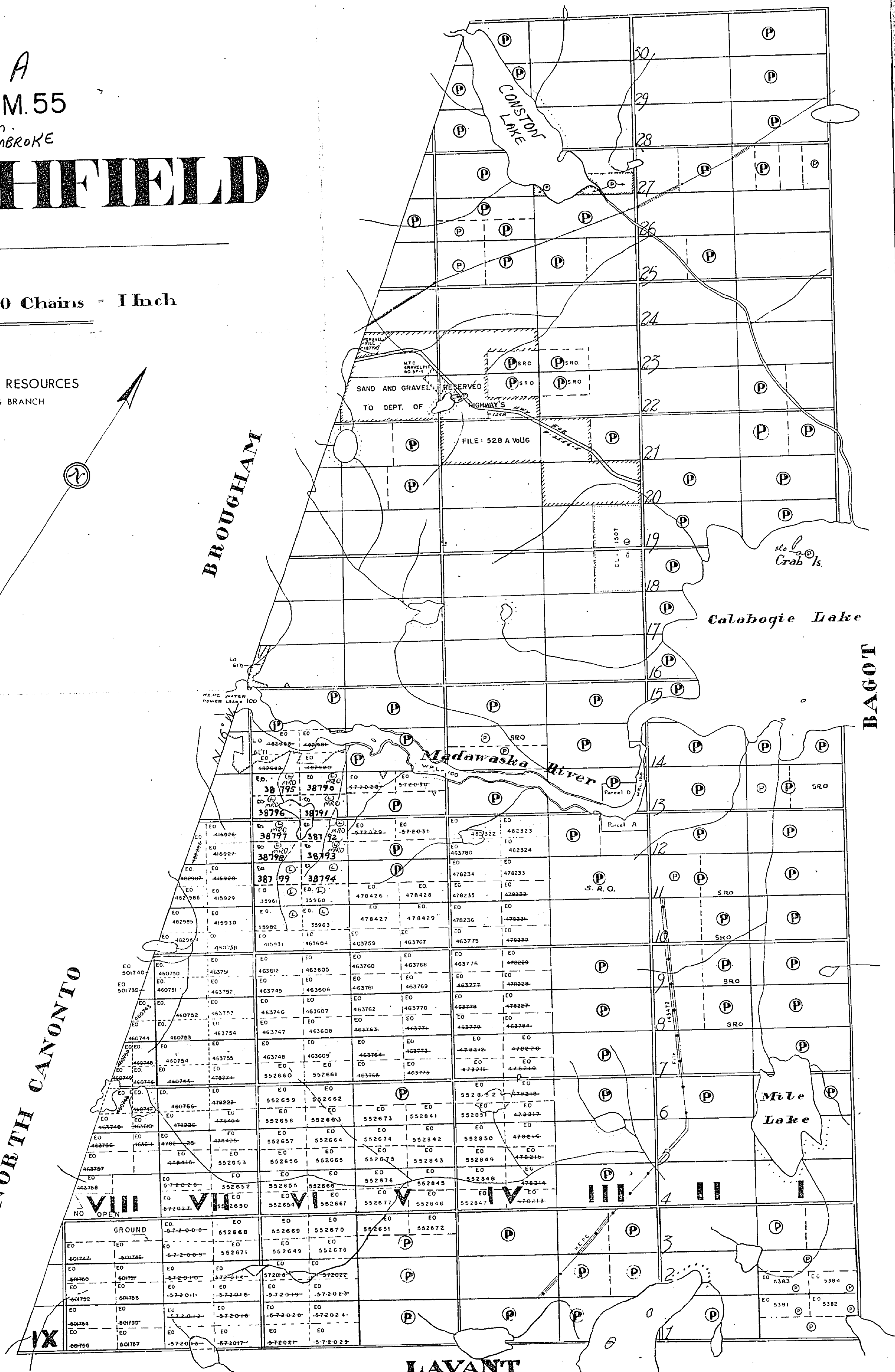
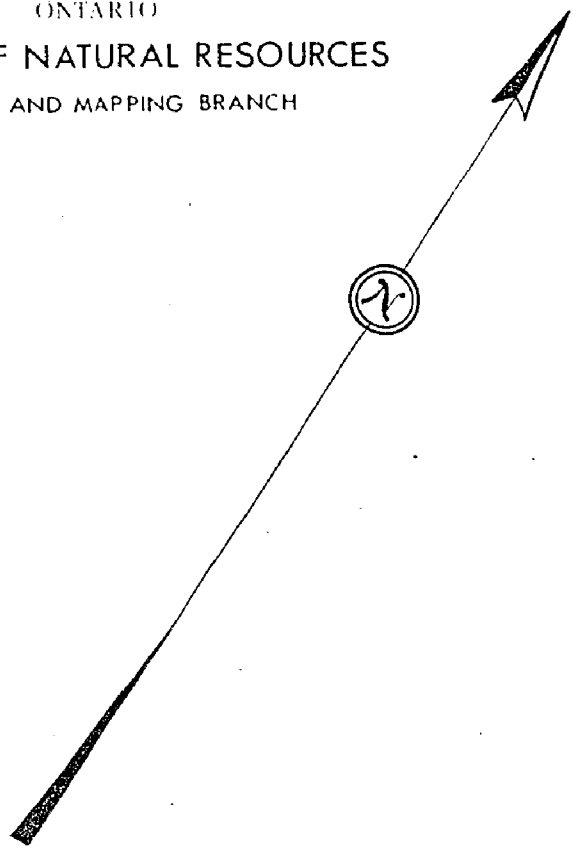


A
M.55
D.M.
PEMBROKE

BLITHFIELD

Scale: 40 Chains = 1 Inch

ONTARIO
MINISTRY OF NATURAL RESOURCES
SURVEYS AND MAPPING BRANCH



LEGEND

- CANCELLED PATENTED LAND
- CROWN LAND SALE LEASES
- LOCATED LAND LICENSE OF OCCUPATION
- MINING RIGHTS ONLY
- SURFACE RIGHTS ONLY

- C. (P)
- C.S. (L)
- Loc. (O)
- L.O. (M.R.O.)
- M.R.O. (S.R.O.)
- S.R.O.

NORTH CANONTO

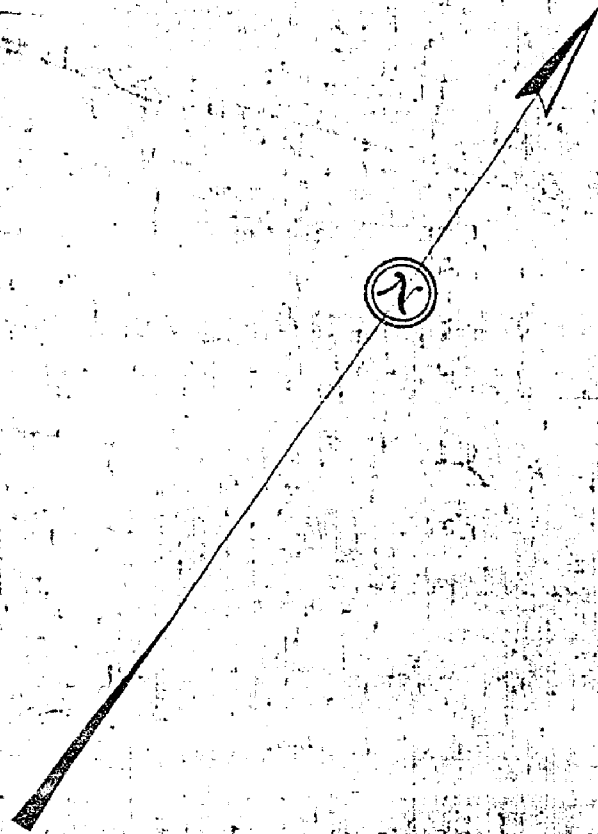
NOTES

400' surface rights reservation along the shores of all lakes and rivers.



BLUNHILL

Scale: 40 Chains = 1 Inch



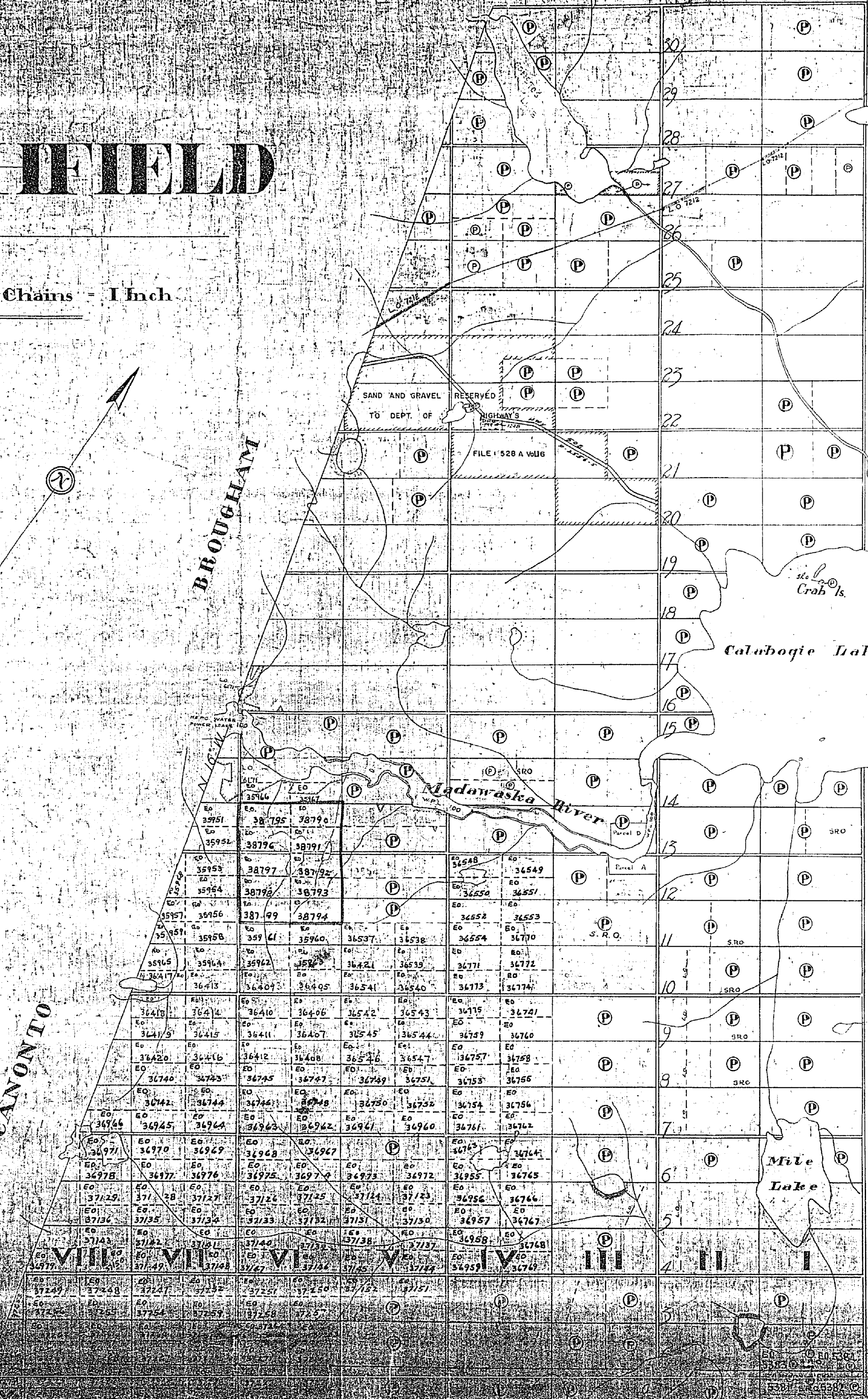
BROUGHAM

BAGOT

NORTH CANONTO

LEGEND

- CANCELLED PATENTED LAND CROWN LAND SALE LEASES LOCATED LAND LICENSE OF OCCUPATION MINING RIGHTS ONLY SURFACE RIGHTS ONLY
- C. (P)
- C.S. (C)
- Loc. (L)
- L.O. (O)
- M.R.O. (M)
- S.R.O. (S)



5387 5388 5389 5390 5391 5392 5393 5394 5395 5396 5397 5398 5399 5400

BLITHFIELD

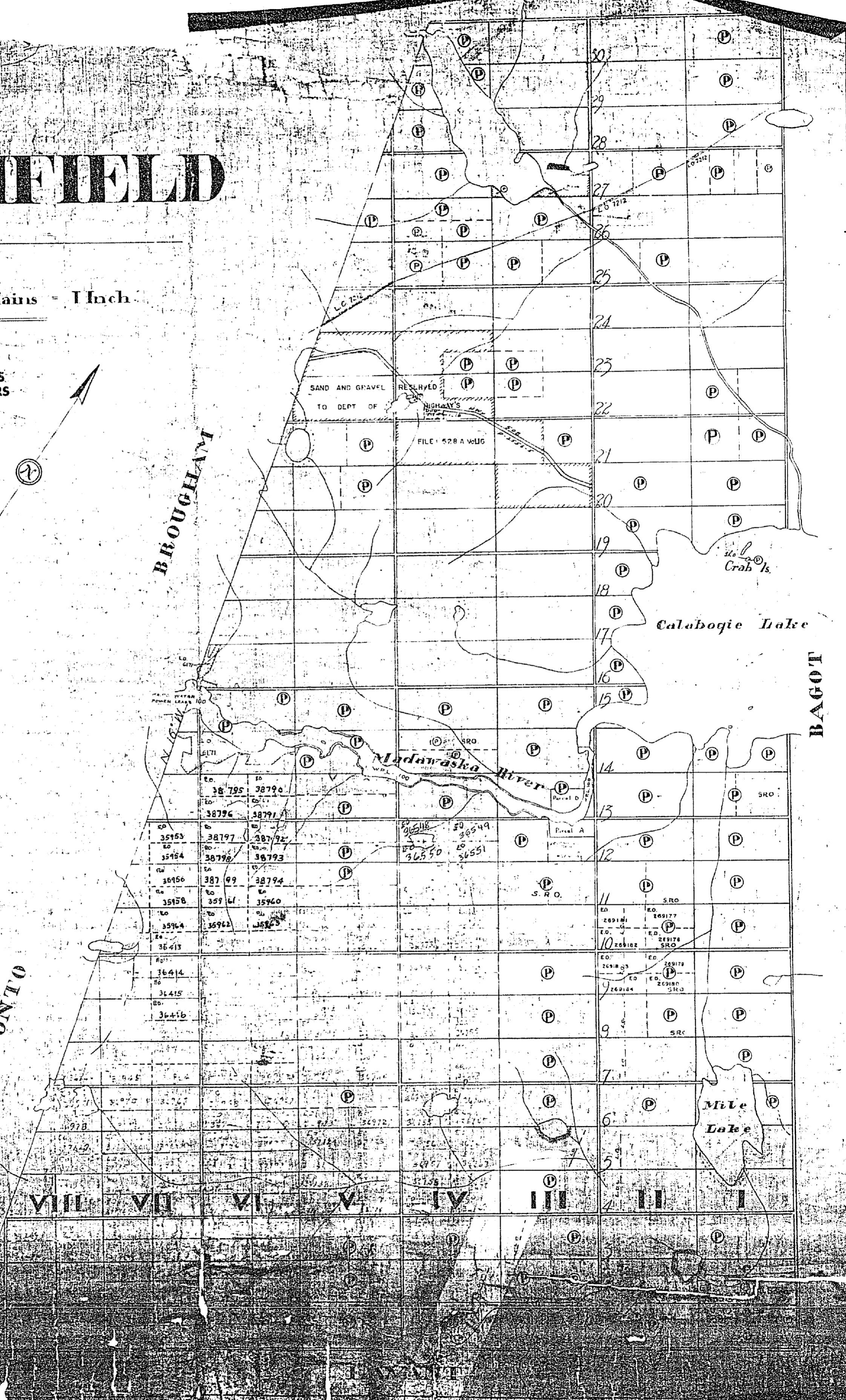
Scale: 40 Chains = 1 Inch

ONTARIO
DEPARTMENT OF MINES
AND NORTHERN AFFAIRS

DATE OF ISSUE

JUN 25 1971

ONT. DEPT. OF MINES
AND NORTHERN AFFAIRS



LEGEND

CANCELLED PATENTED LAND
CROWN LAND SALE
LEASES
LOCATED LAND
LICENSE OF OCCUPATION
MINING RIGHTS ONLY
SURFACE RIGHTS ONLY

C
C.S.
C
Loc
L.O.
M.R.O.
S.R.O.

NORTH CANONTO

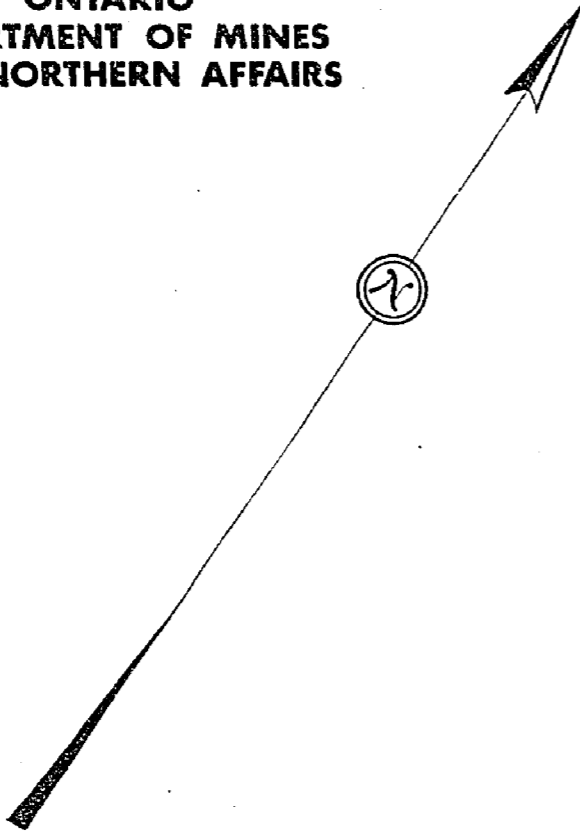
VIII VII VI V IV III II I

M.55

BLITHFIELD

Scale: 40 Chains = 1 Inch

ONTARIO
DEPARTMENT OF MINES
AND NORTHERN AFFAIRS

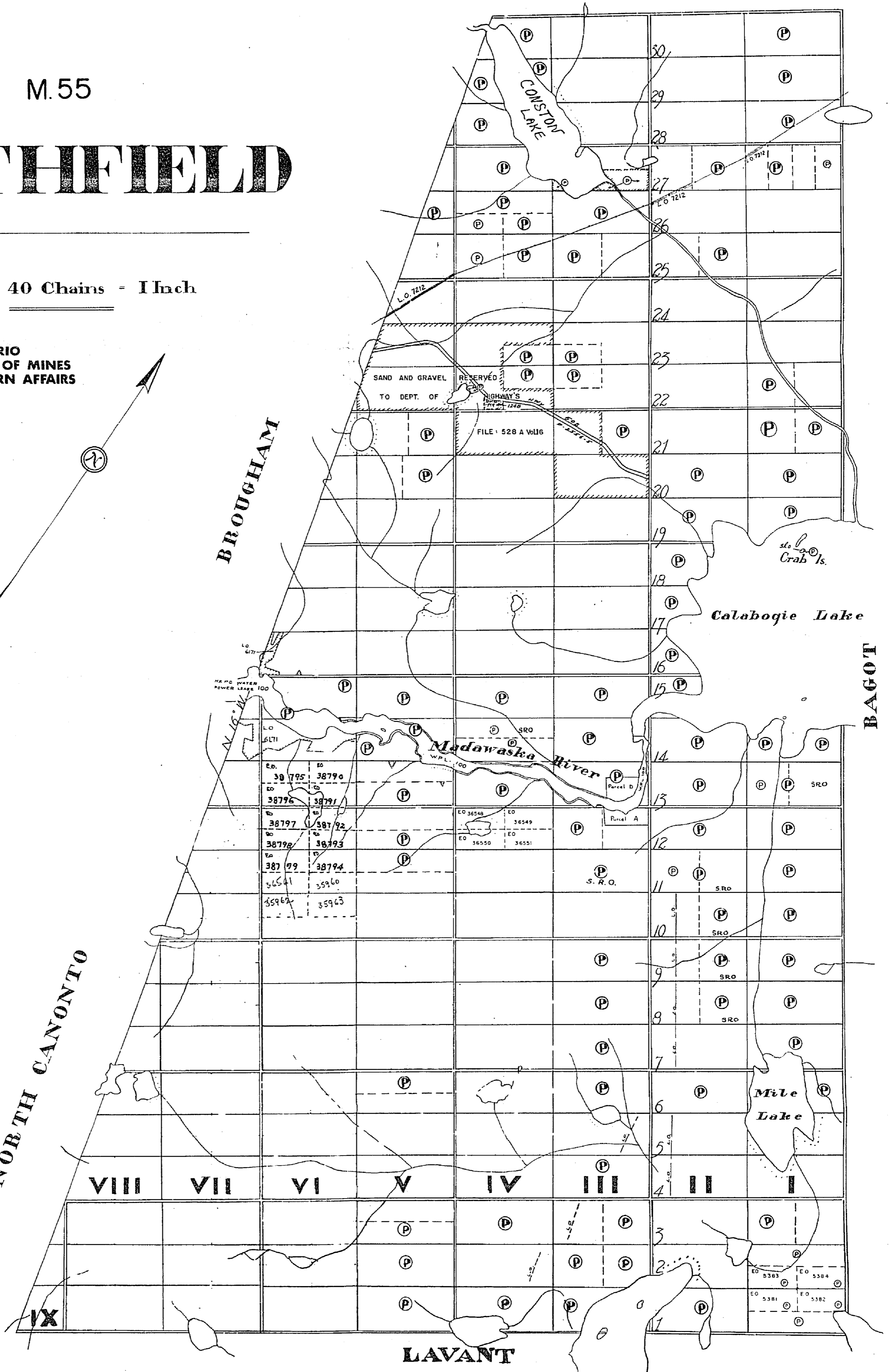


NORTH CANONTO

BROUGHAM

BAGOT

LAVANT



LEGEND

- CANCELLED PATENTED LAND
- CROWN LAND SALE LEASES
- LOCATED LAND LICENSE OF OCCUPATION
- MINING RIGHTS ONLY
- SURFACE RIGHTS ONLY

- C
- P
- C.S.
- L.O.
- L.O.
- M.R.O.
- S.R.O.

NOTES

400' surface rights reservation along the shores of all lakes and rivers.

DATE OF ISSUE

NOV 19 1971

ONT. DEPT. OF MINES
AND NORTHERN AFFAIRS

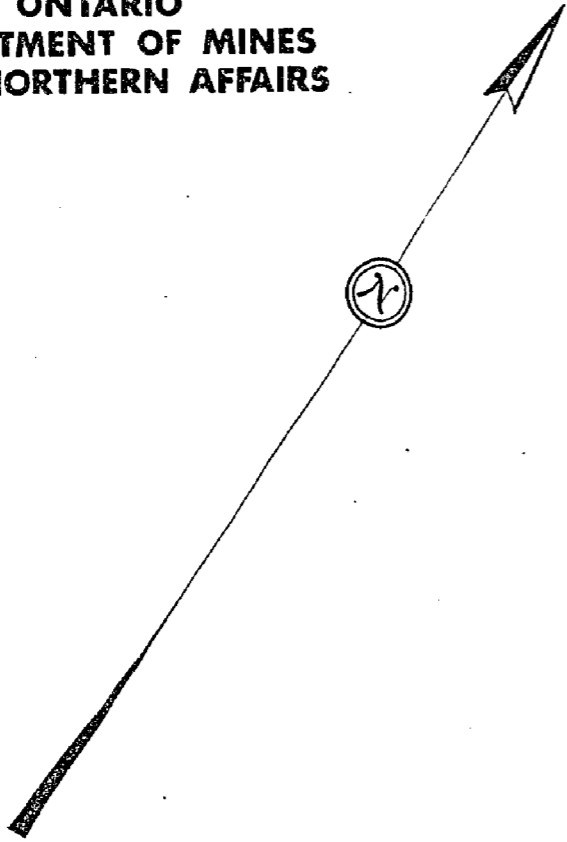
M.55

DATE OF ISSUE
DEC 8 1971
ONT. DEPT. OF MINES
AND NORTHERN AFFAIRS

BLITHFIELD

Scale: 40 Chains = 1 Inch

ONTARIO
DEPARTMENT OF MINES
AND NORTHERN AFFAIRS

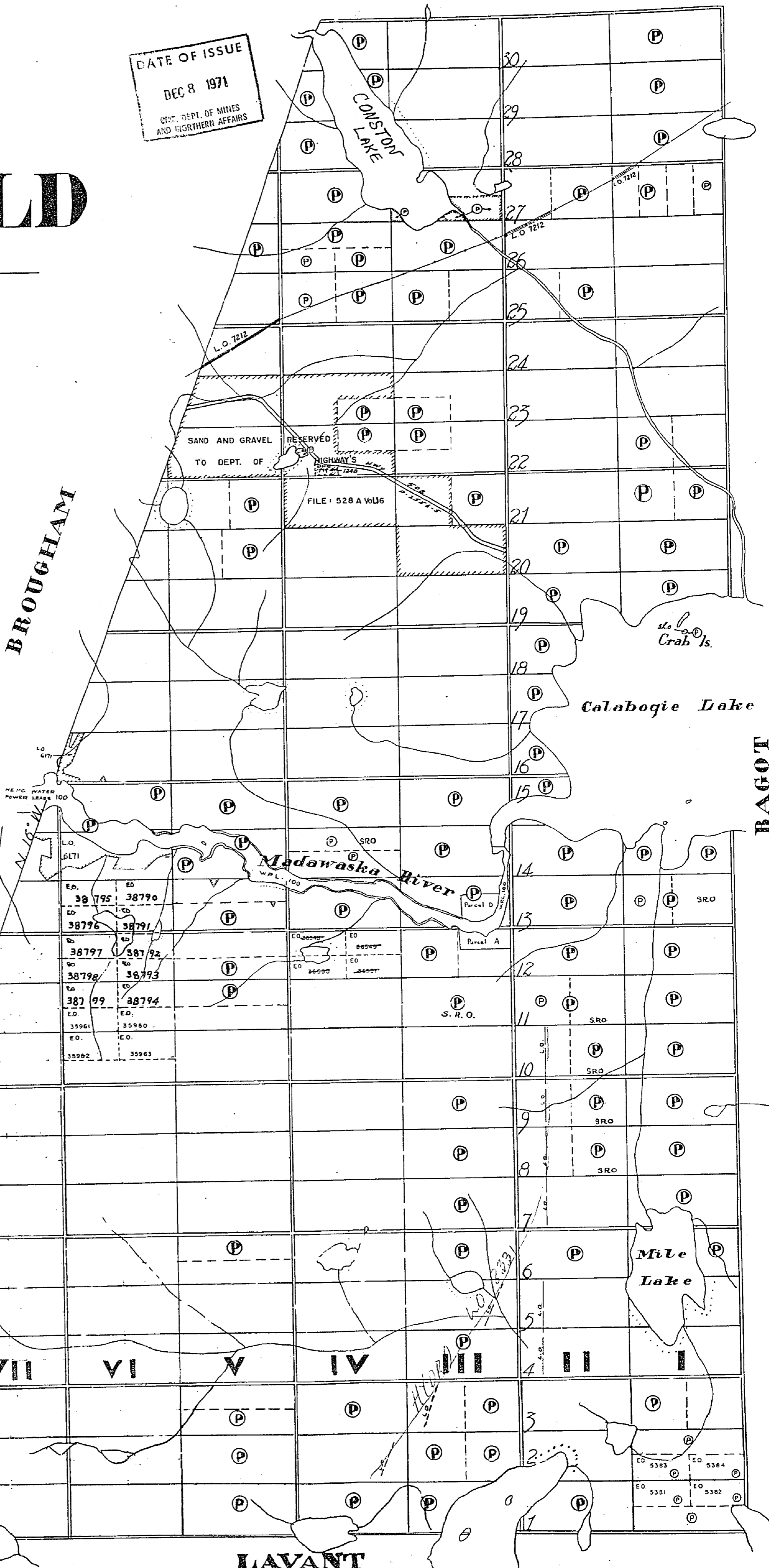


BROUGHAM

BAGOT

NORTH CANONTO

LAVANT



LEGEND

- CANCELLED PATENTED LAND
- CROWN LAND SALE LEASES
- LOCATED LAND LICENSE OF OCCUPATION
- MINING RIGHTS ONLY
- SURFACE RIGHTS ONLY

- Ⓢ C.S.
- Ⓛ L.O.
- Ⓜ M.R.O.
- Ⓡ S.R.O.

NOTES

400' surface rights reservation along the shores of all lakes and rivers.

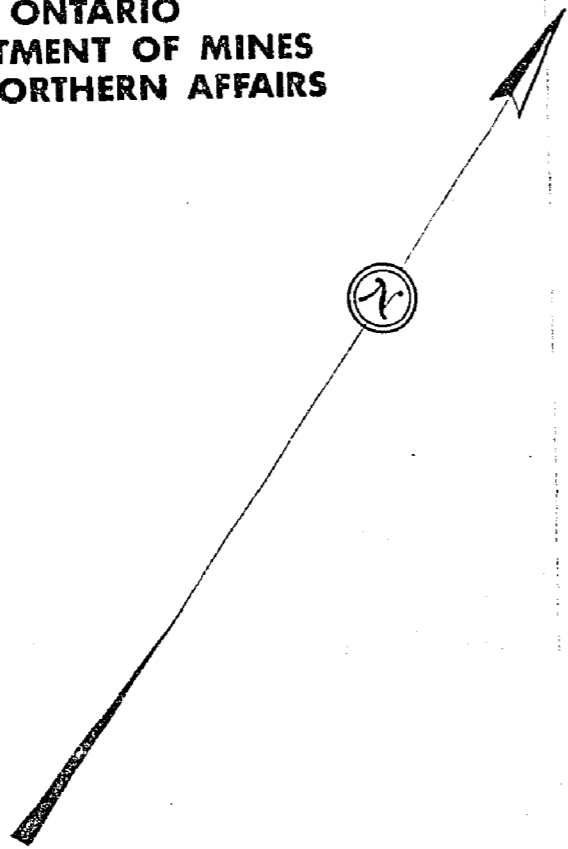


M. 55

BLITHFIELD

Scale: 40 Chains = 1 Inch

ONTARIO
DEPARTMENT OF MINES
AND NORTHERN AFFAIRS



DATE OF ISSUE
DEC 4 1972
ONT. DEPT. OF MINES
AND NORTHERN AFFAIRS

LEGEND

CANCELLED PATENTED LAND
CROWN LAND SALE
LEASES
LOCATED LAND
LICENSE OF OCCUPATION
MINING RIGHTS ONLY
SURFACE RIGHTS ONLY

C
C.S.
L
Loc
L.O.
M.R.O.
S.R.O.

NOTES

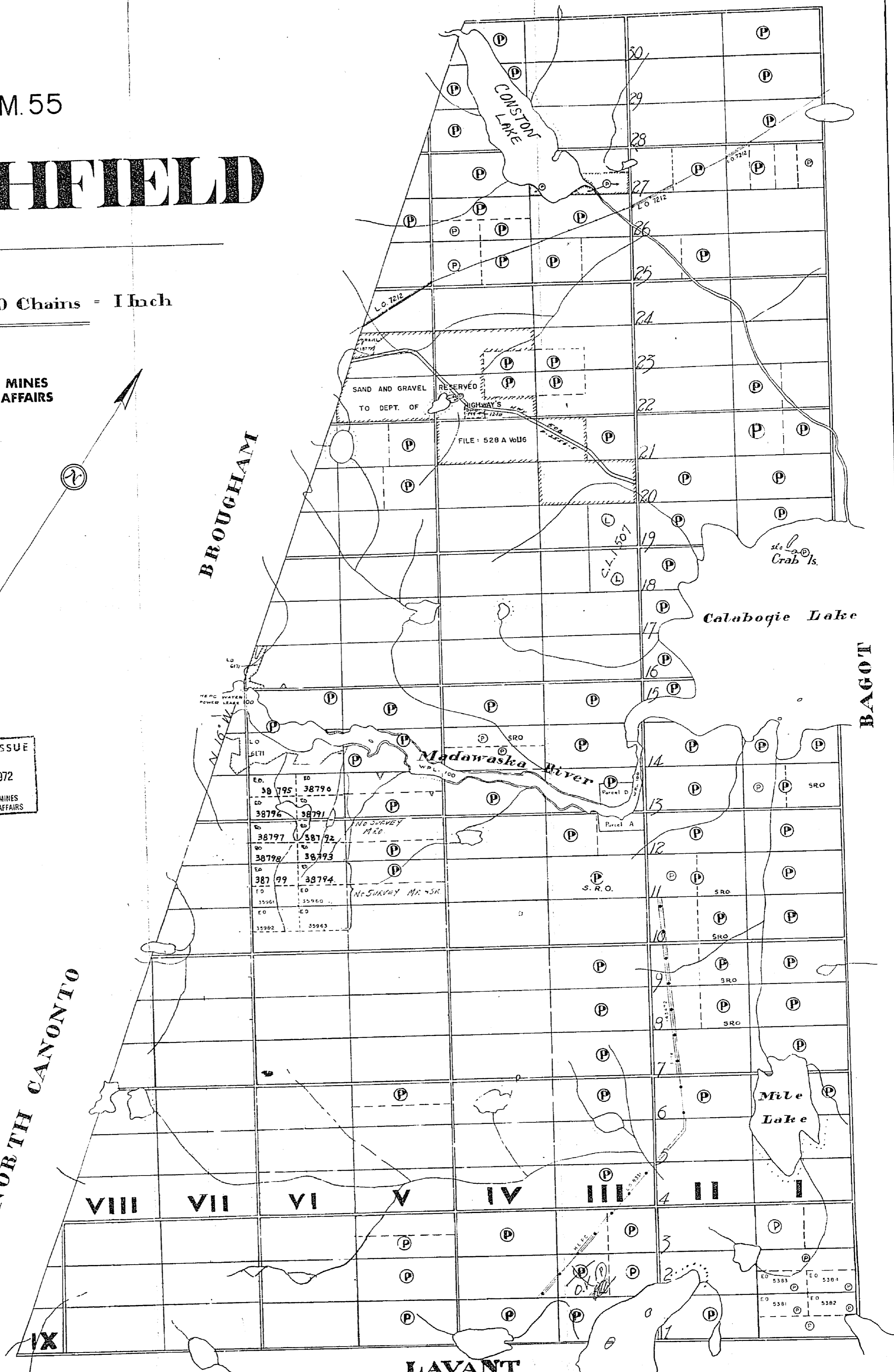
400' surface rights reservation along the shores
of all lakes and rivers

NORTH CANONTO

BROUGHAM

BAGOT

LAVANT



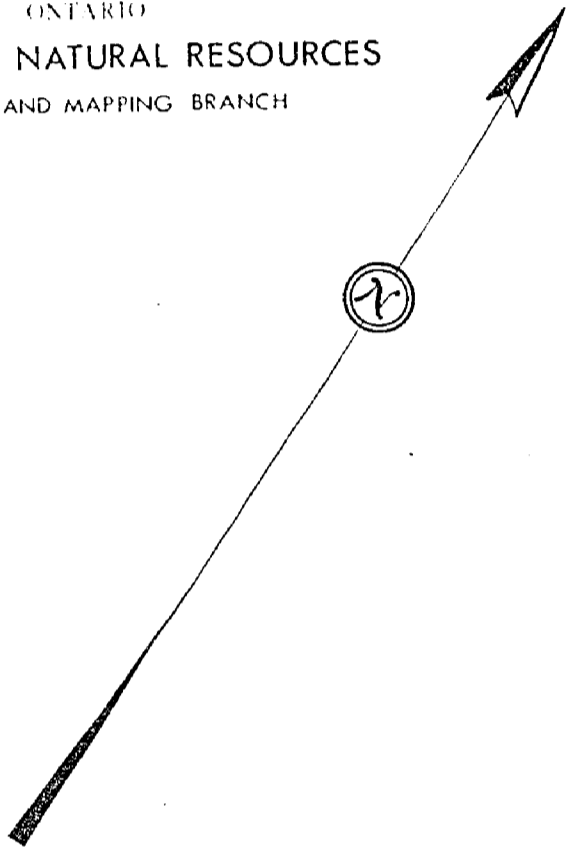
Ed.	Ed.
38795	38796
Ed.	Ed.
38796	38791
Ed.	Ed.
38797	38792
Ed.	Ed.
38798	38793
Ed.	Ed.
38799	38794
Ed.	Ed.
35961	35960
Ed.	Ed.
35982	35983

M.55

BLITHFIELD

Scale: 40 Chains = 1 Inch

ONTARIO
MINISTRY OF NATURAL RESOURCES
SURVEYS AND MAPPING BRANCH



BROUGHAM

BAGOT

MINING LANDS -
DATE OF ISSUE
JUN 11 1974
MINISTRY
OF NATURAL RESOURCES

LEGEND

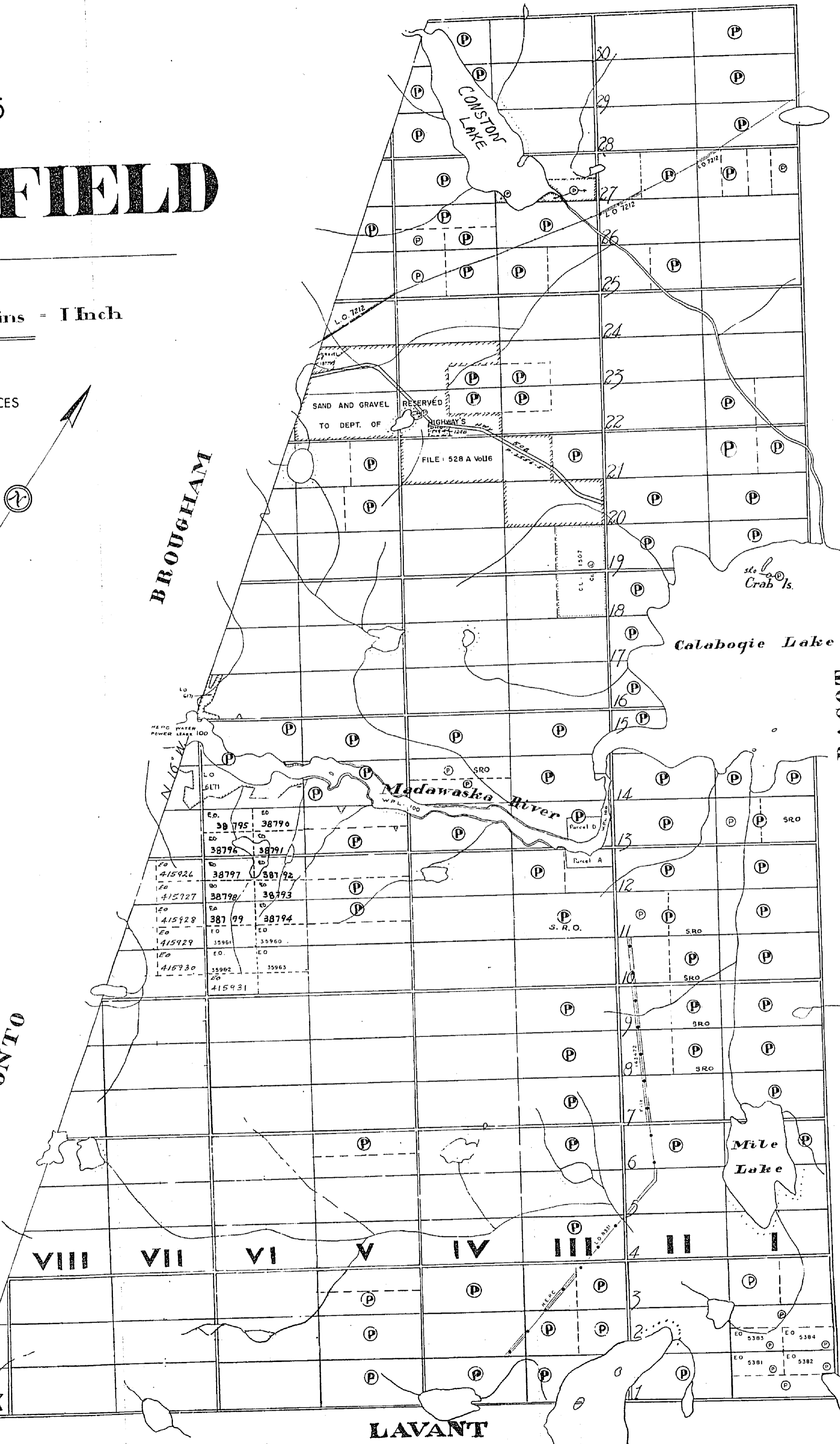
- CANCELLED
- PATENTED LAND
- CROWN LAND SALE
- LEASES
- LOCATED LAND
- LICENSE OF OCCUPATION
- MINING RIGHTS ONLY
- SURFACE RIGHTS ONLY

- C
- C.S.
- Loc
- L.O.
- M.R.O.
- S.R.O.

NOTES

400' surface rights reservation along the shores of all lakes and rivers.

NORTH CANONTO



LAVANT

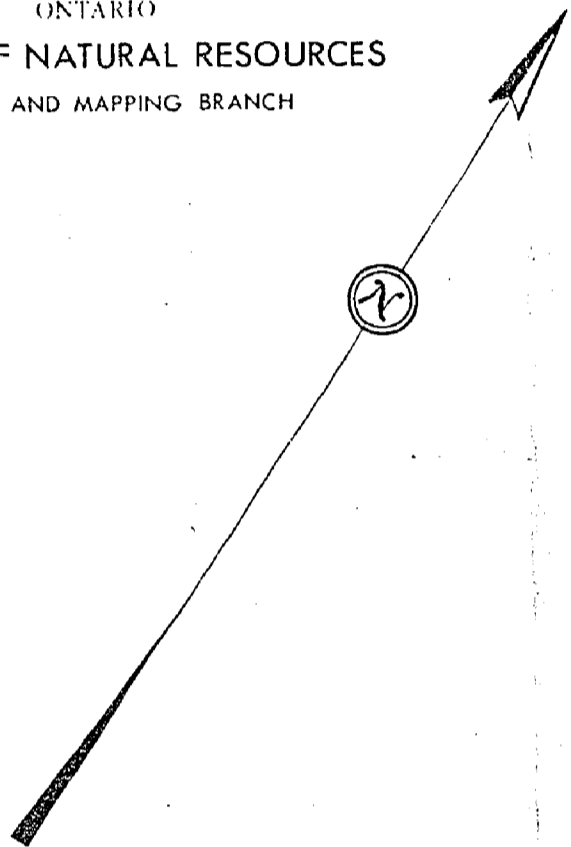


M.55

BLITHFIELD

Scale: 40 Chains = 1 Inch

ONTARIO
MINISTRY OF NATURAL RESOURCES
SURVEYS AND MAPPING BRANCH



MINING LANDS -
DATE OF ISSUE
MAY - 7 1975
MINISTRY
OF NATURAL RESOURCES

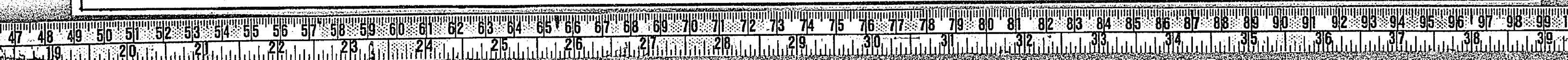
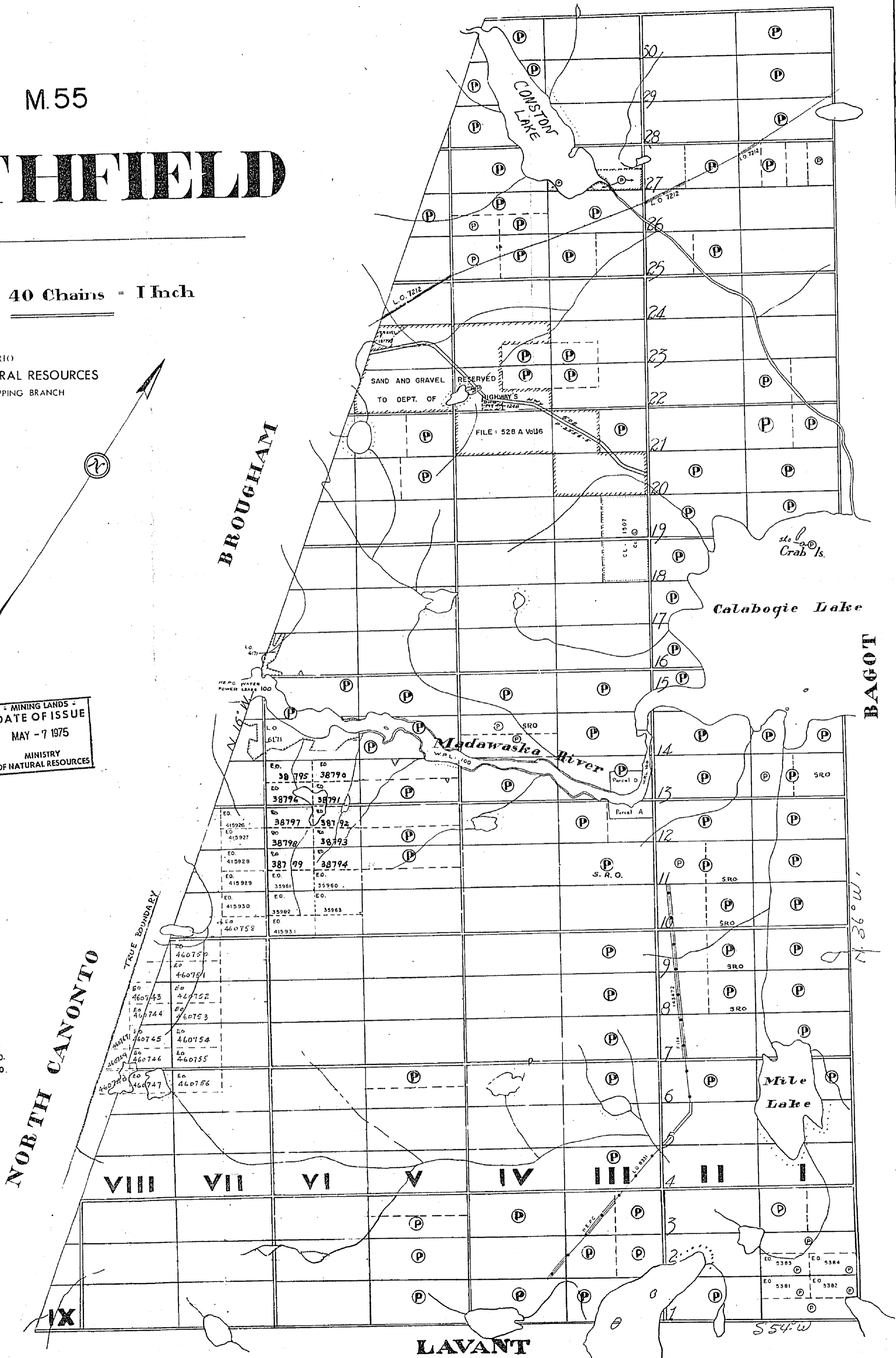
LEGEND

- CANCELLED PATENTED LAND
- CROWN LAND SALE LEASES
- LOCATED LAND LICENSE OF OCCUPATION
- MINING RIGHTS ONLY
- SURFACE RIGHTS ONLY

- C
- P
- C.S.
- L
- Loc.
- L.O.
- M.R.O.
- S.R.O.

NOTES

400' surface rights reservation along the shores of all lakes and rivers.



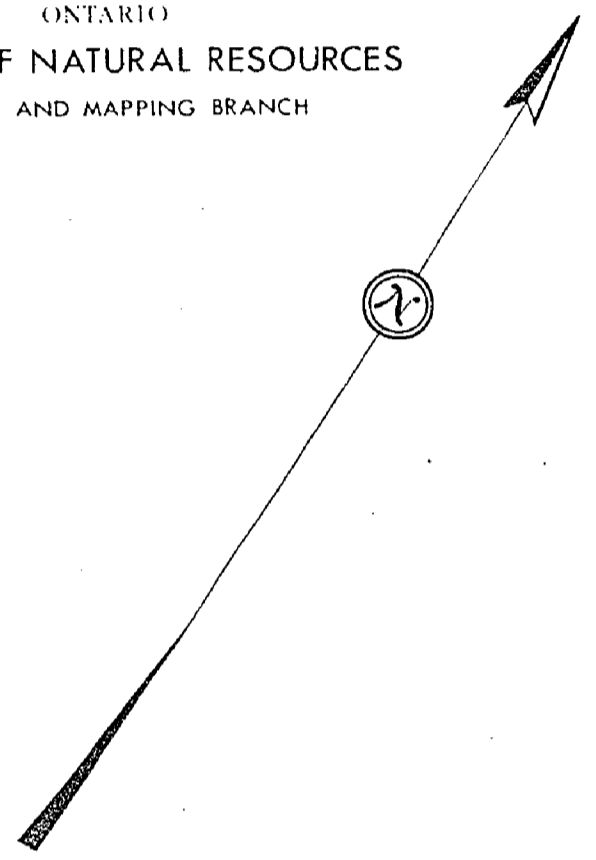
FILE

M.55

BLITHFIELD

Scale: 40 Chains = 1 Inch

ONTARIO
MINISTRY OF NATURAL RESOURCES
SURVEYS AND MAPPING BRANCH

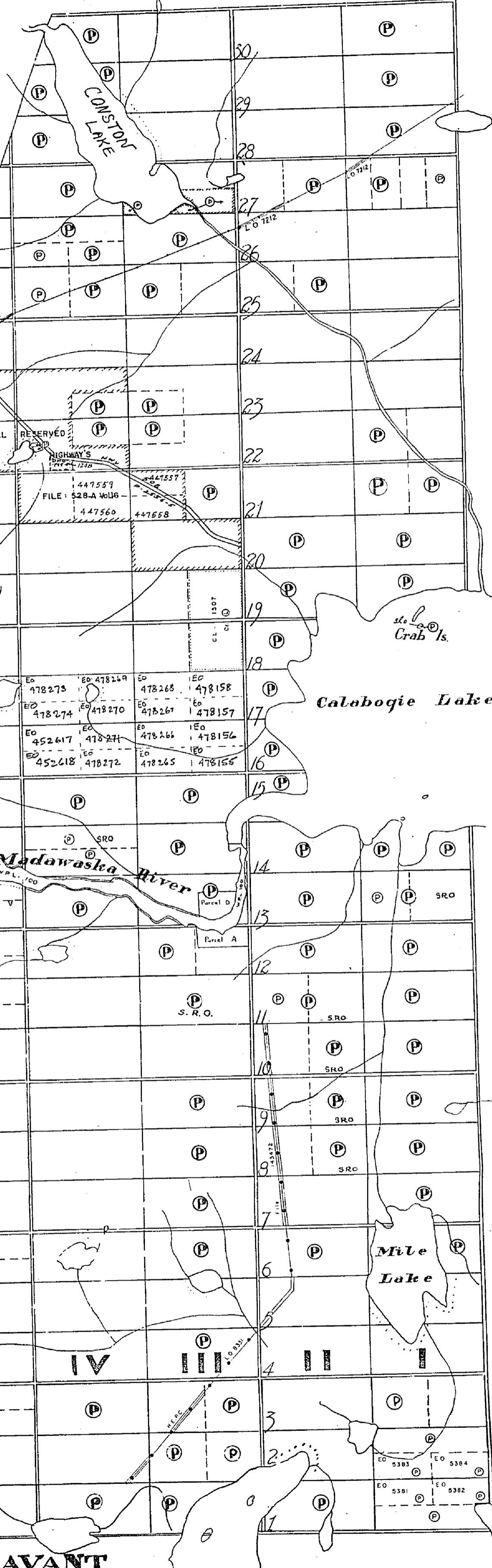


BROUCHAM

BAGOT

NORTH CANONTO

LAVANT



SAND AND GRAVEL RESERVED
TO DEPT. OF HIGHWAYS

FILE: 447559
528-A-4018
447560 447558

Calabogie Lake

Madawaska River

Mile Lake

DATE OF ISSUE
JAN 22 1976
SURVEYS AND MAPPING
BRANCH

LEGEND

- CANCELLED
- PATENTED LAND
- CROWN LAND SALE
- LEASES
- LOCATED LAND
- LICENSE OF OCCUPATION
- MINING RIGHTS ONLY
- SURFACE RIGHTS ONLY

- C
- P
- C.S
- L
- Loc.
- L.O.
- M.R.O.
- S.R.O.

NOTES

400' surface rights reservation along the shores of all lakes and rivers.

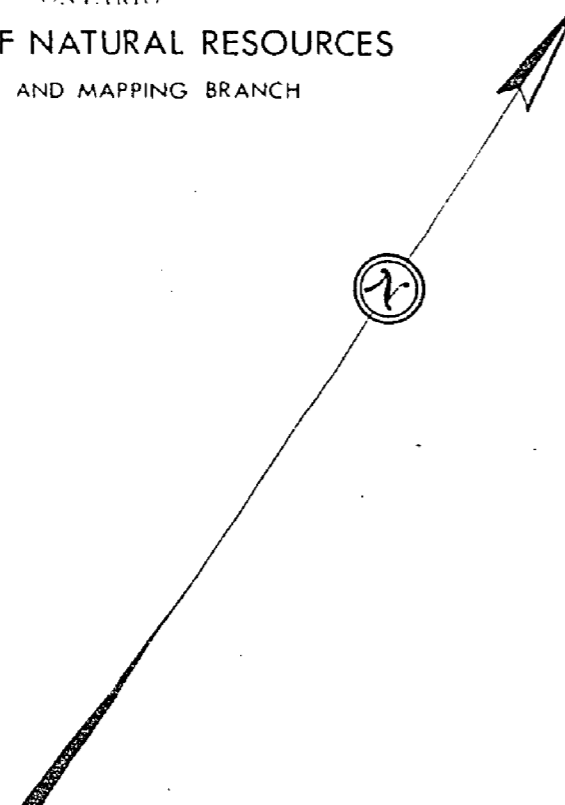


M.55

BLITHFIELD

Scale: 40 Chains = 1 Inch

ONTARIO
MINISTRY OF NATURAL RESOURCES
SURVEYS AND MAPPING BRANCH



BROUGHAM

BAGOT

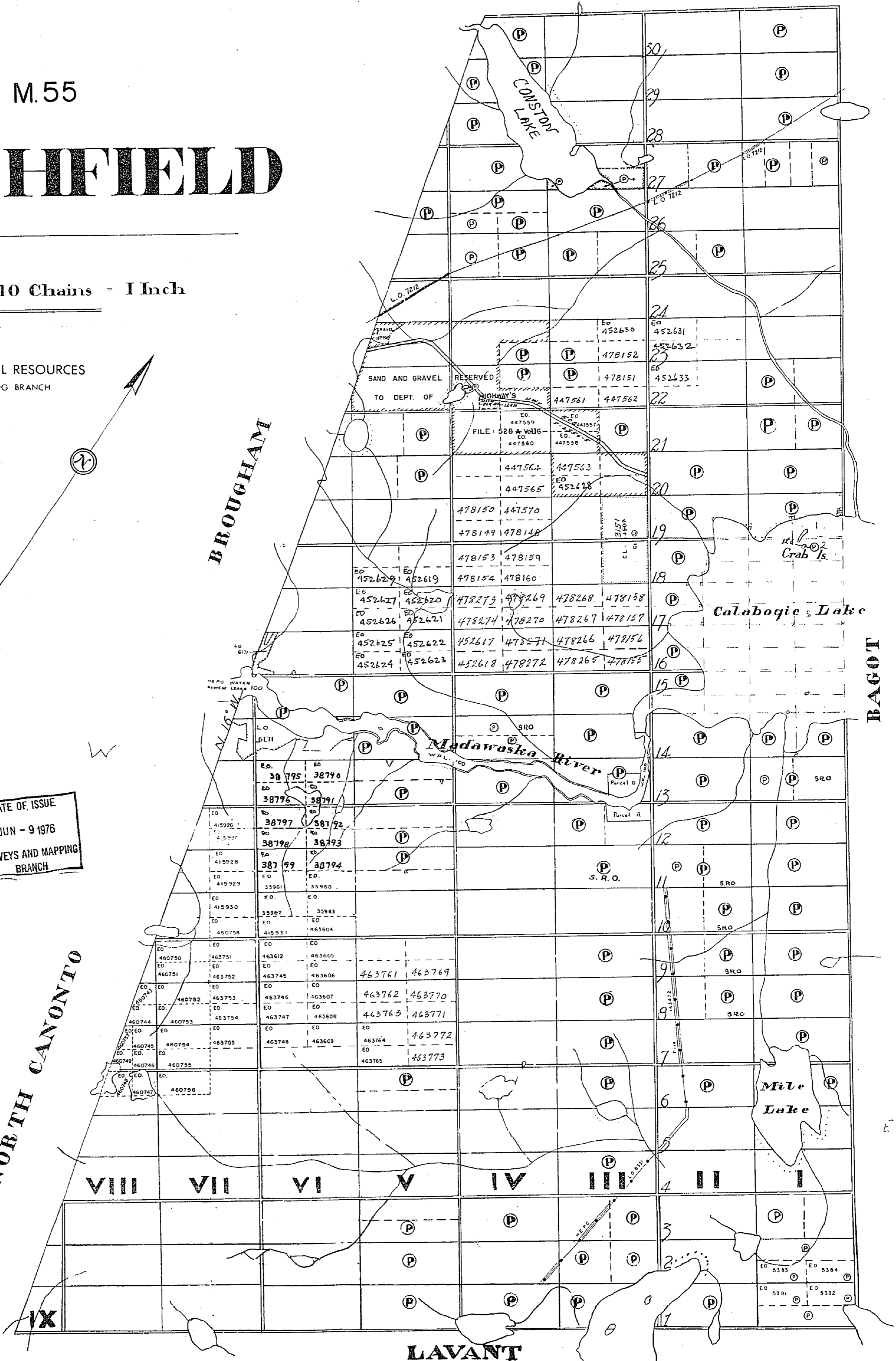
DATE OF ISSUE
JUN - 9 1976
SURVEYS AND MAPPING
BRANCH

LEGEND

- CANCELLED PATENTED LAND CROWN LAND SALE LEASES
- LOCATED LAND LICENSE OF OCCUPATION MINING RIGHTS ONLY SURFACE RIGHTS ONLY


- C
- CS
- L
- Loc.
- L.O.
- M.R.O.
- S.R.O.

NORTH CANONTO



LAVANT

NOTES
400' surface rights reservation along the shores of all lakes and rivers.

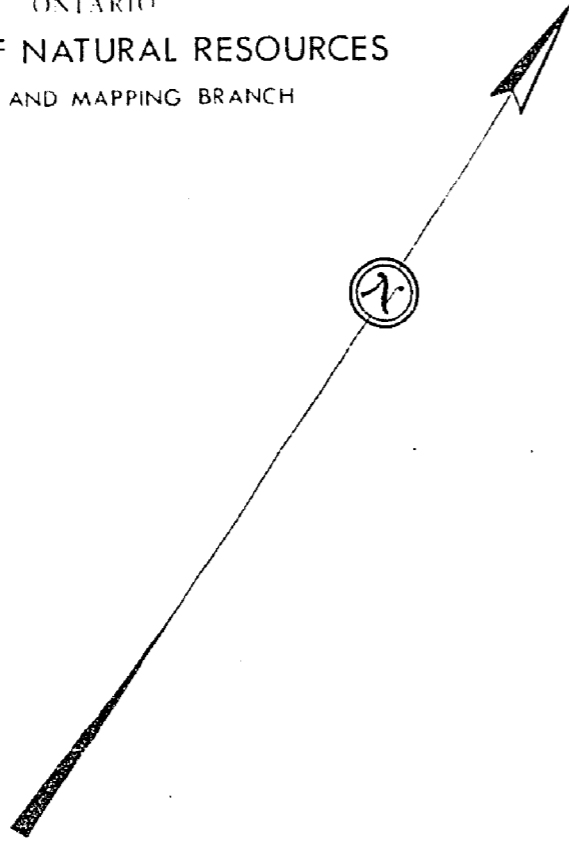


M.55

BLITHFIELD

Scale: 40 Chains = 1 Inch

ONTARIO
MINISTRY OF NATURAL RESOURCES
SURVEYS AND MAPPING BRANCH



BROUGHAM

BAGOT

DATE OF ISSUE
JUN 29 1976
SURVEYS AND MAPPING
BRANCH

LEGEND

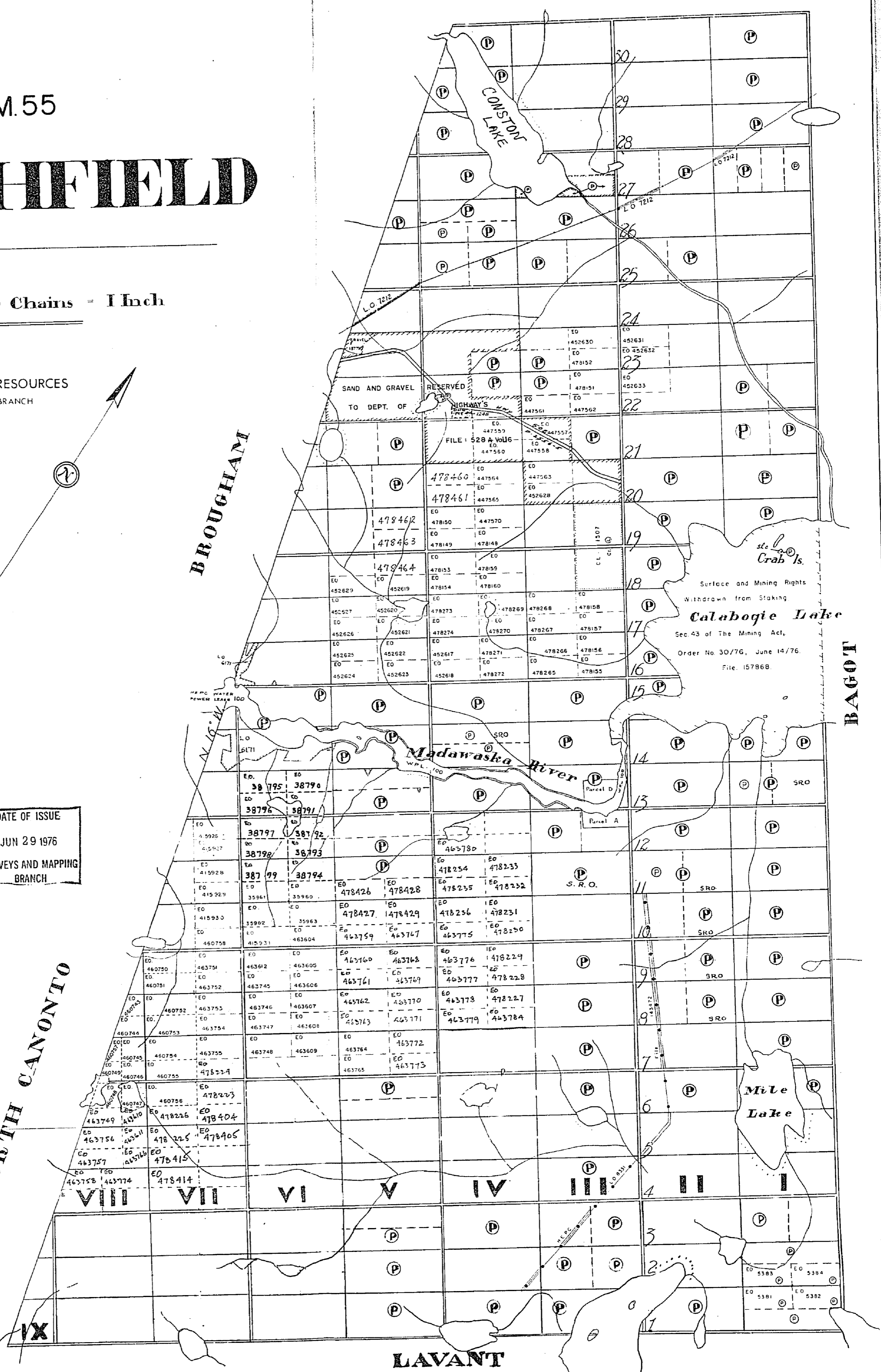
- CANCELLED
- PATENTED LAND
- CROWN LAND SALE
- LEASES
- LOCATED LAND
- LICENSE OF OCCUPATION
- MINING RIGHTS ONLY
- SURFACE RIGHTS ONLY

- C.S.
- L
- Loc
- L.O.
- M.R.O.
- S.R.O.


NOTES

400' surface rights reservation along the shores of all lakes and rivers

NORTH CANONTO



LAVANT



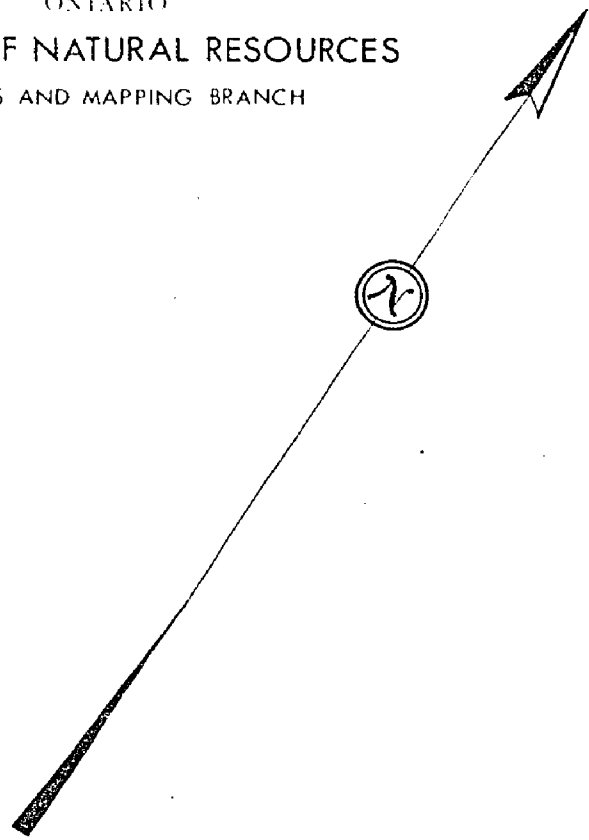
M.55

BLITHFIELD

Scale: 40 Chains = 1 Inch

ONTARIO
MINISTRY OF NATURAL RESOURCES
SURVEYS AND MAPPING BRANCH

DATE OF ISSUE
AUG 13 1976
SURVEYS AND MAPPING
BRANCH

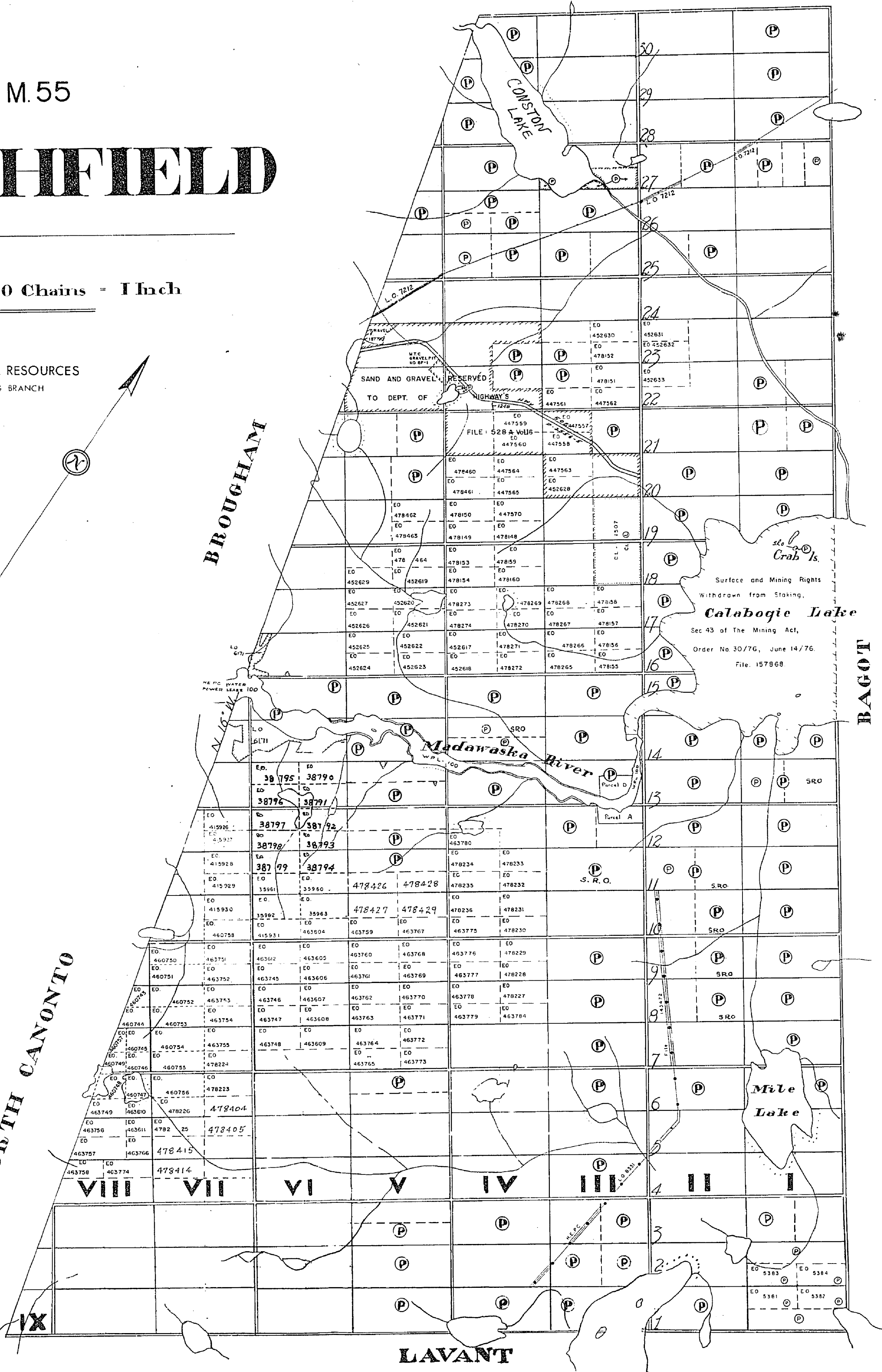


BROUGHAM

BAGOT

NORTH CANONTO

LAVANT




LEGEND

- CANCELLED
- PATENTED LAND
- CROWN LAND SALE LEASES
- LOCATED LAND LICENSE OF OCCUPATION
- MINING RIGHTS ONLY
- SURFACE RIGHTS ONLY

- C
- P
- C.S
- L
- Loc
- L.O.
- M.R.O.
- S.R.O.

NOTES

400' surface rights reservation along the shores of all lakes and rivers.

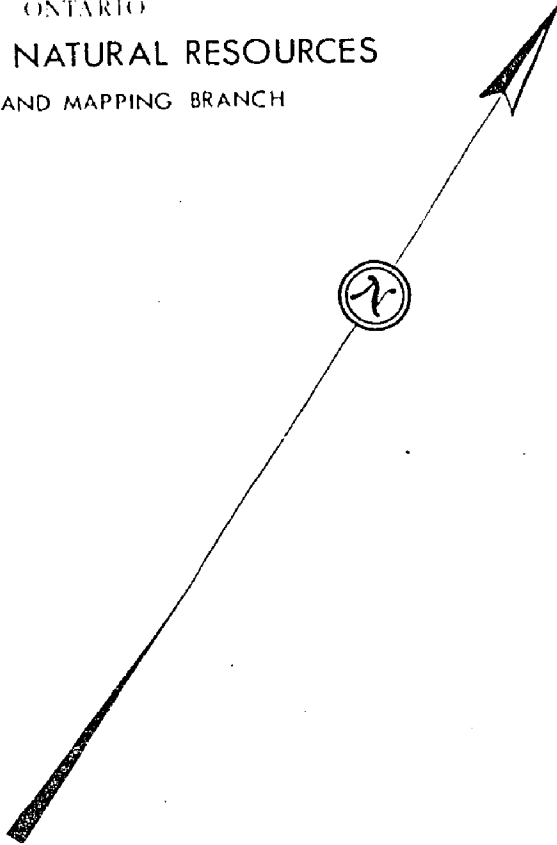


M.55

BLITHFIELD

Scale: 40 Chains = 1 Inch

ONTARIO
MINISTRY OF NATURAL RESOURCES
SURVEYS AND MAPPING BRANCH



BROUCHAM

BAGOT

NORTH CANONTO

LAVANT

DATE OF ISSUE
AUG 26 1977
SURVEYS AND MAPPING
BRANCH


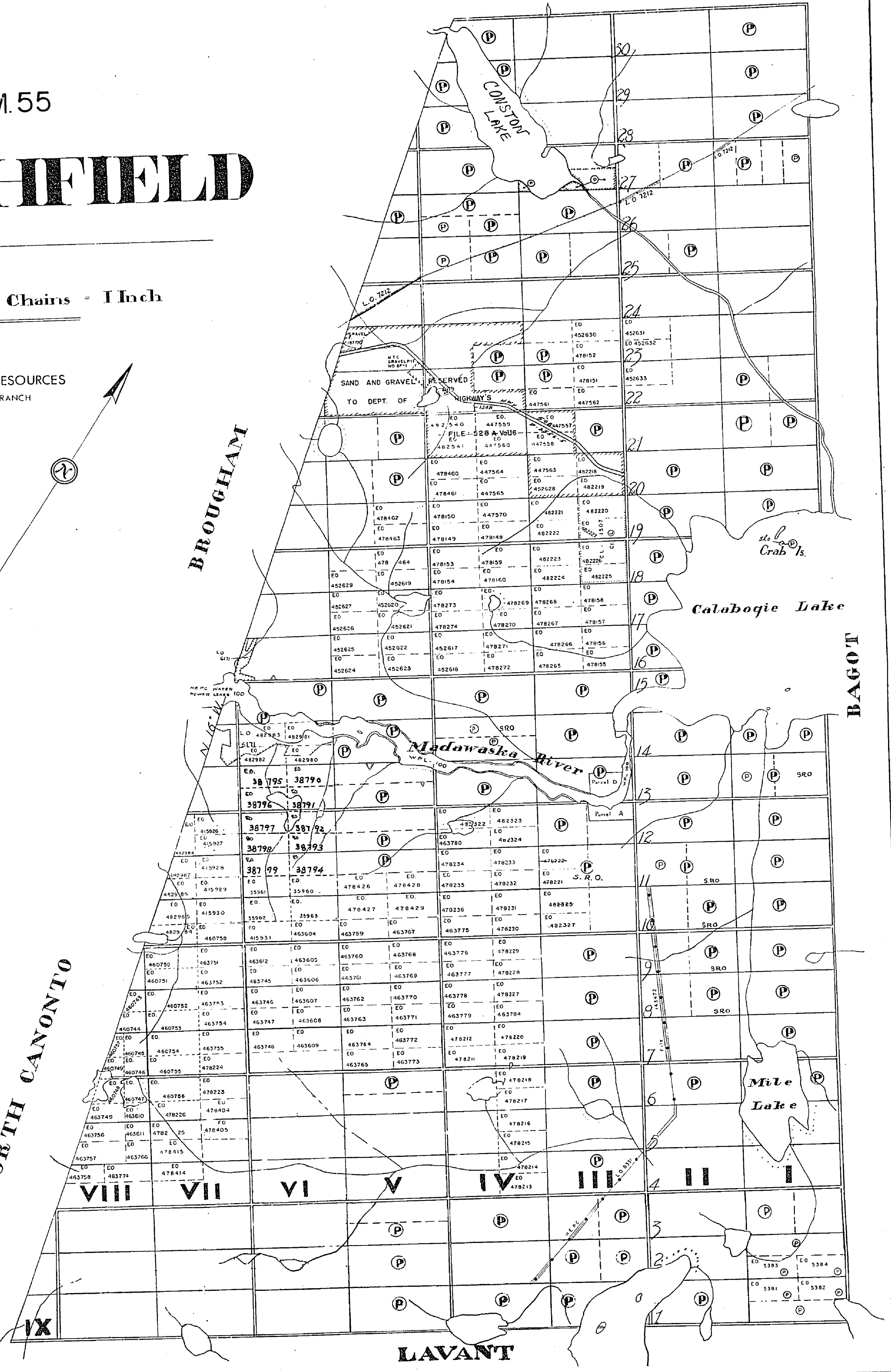
LEGEND

- CANCELLED
- PATENTED LAND
- CROWN LAND SALE
- LEASES
- LOCATED LAND
- LICENSE OF OCCUPATION
- MINING RIGHTS ONLY
- SURFACE RIGHTS ONLY

- C
- P
- C.S
- L
- Loc
- L.O.
- M.R.O.
- S.R.O.

NOTES

400' surface rights reservation along the shores of all lakes and rivers

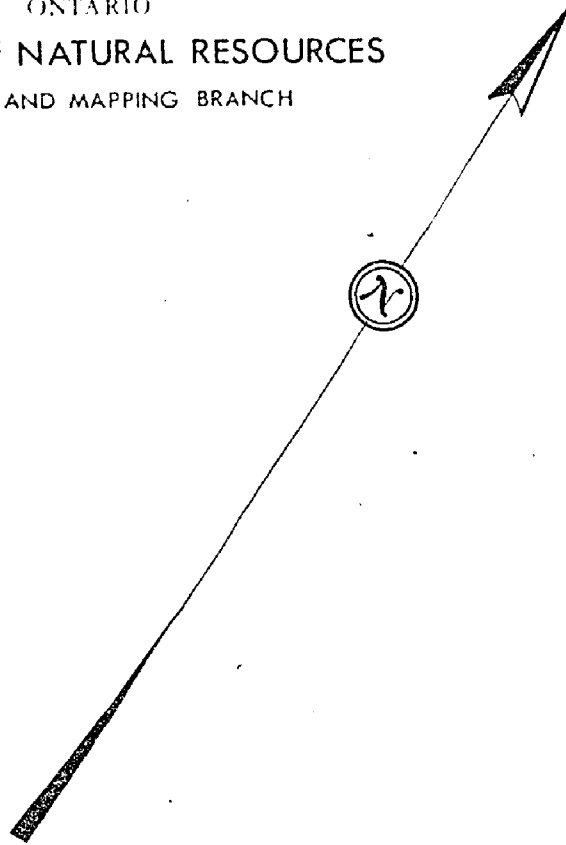


M.55

BLITHFIELD

Scale: 40 Chains = 1 Inch

ONTARIO
MINISTRY OF NATURAL RESOURCES
SURVEYS AND MAPPING BRANCH

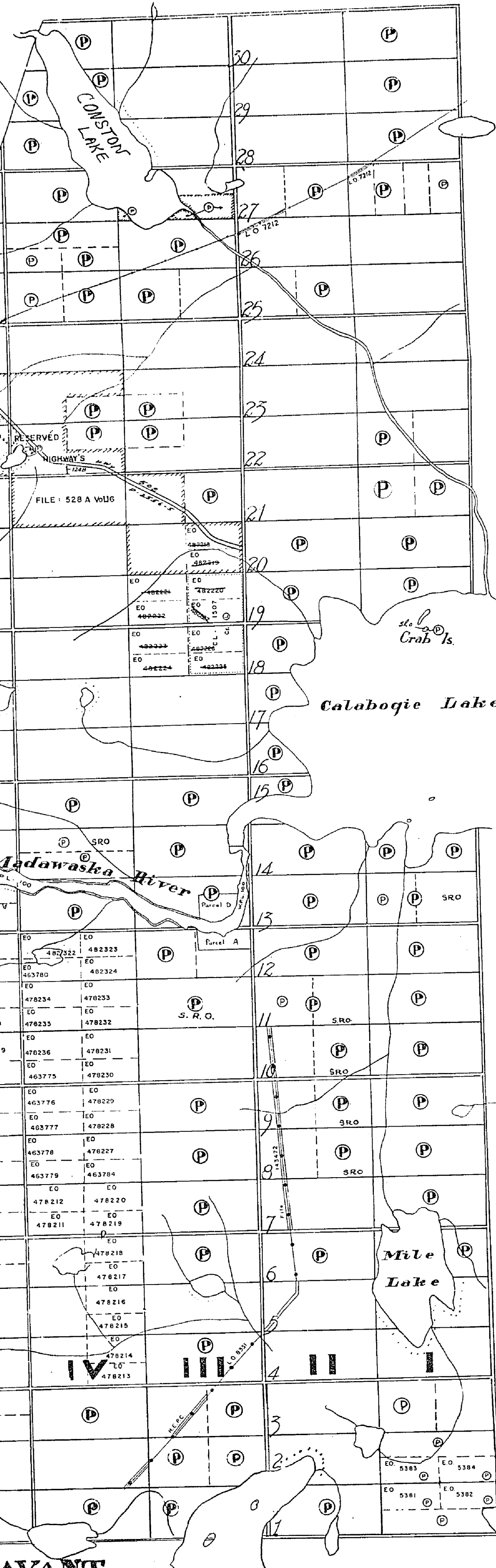


BROUGHAM

BAGOT

NORTH CANONTO

LAVANT



DATE OF ISSUE
MAY 29 1976
SURVEYS AND MAPPING
BRANCH

LEGEND

- CANCELLED
- PATENTED LAND
- CROWN LAND SALE
- LEASES
- LOCATED LAND
- LICENSE OF OCCUPATION
- MINING RIGHTS ONLY
- SURFACE RIGHTS ONLY

- C
- C.S.
- L
- L.O.
- M.R.O.
- S.R.O.

NOTES

400' surface rights reservation along the shores of all lakes and rivers.

GROUND	
EO 501747	EO 501748
EO 501750	EO 501751
EO 501752	EO 501753
EO 501754	EO 501755
EO 501756	EO 501757

REINSTATED

Crab Is.

Calabogie Lake

Madawaska River

Mile Lake

VIII

VII

VI

V

IV

III

II

I

IX

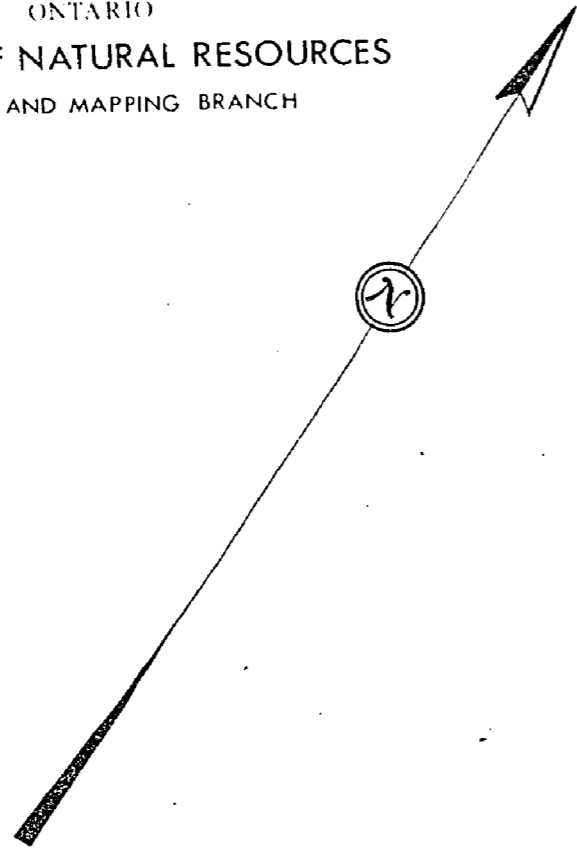


M.55

BLITHFIELD

Scale: 40 Chains = 1 Inch

ONTARIO
MINISTRY OF NATURAL RESOURCES
SURVEYS AND MAPPING BRANCH



BROUCHAM

BAGOT

Calabogie Lake

Madawaska River

Mile Lake

LAVANT

DATE OF ISSUE
JUL 19 1978
SURVEYS AND MAPPING
BRANCH

LEGEND

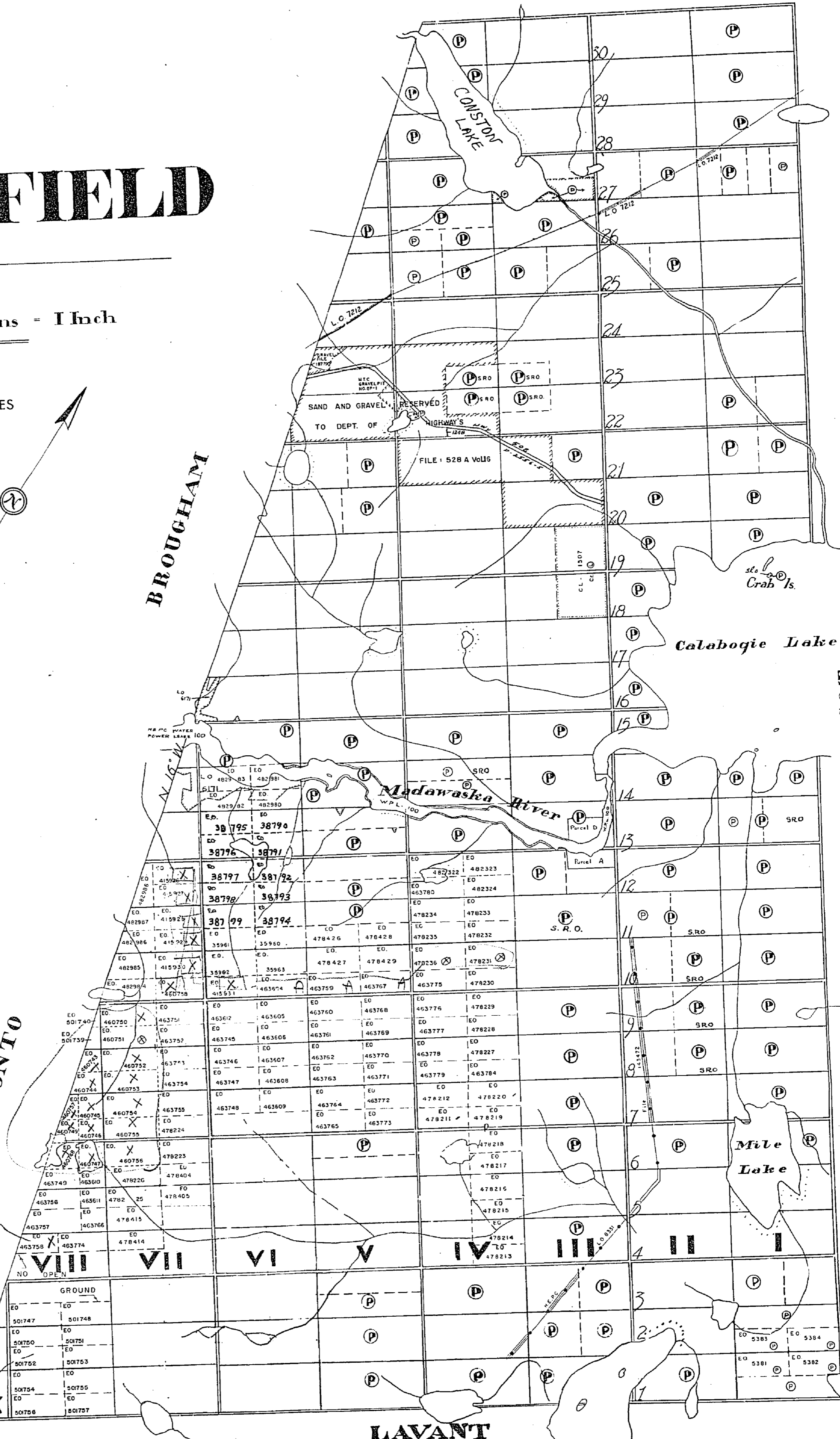
CANCELLED
PATENTED LAND
CROWN LAND SALE
LEASES
LOCATED LAND
LICENSE OF OCCUPATION
MINING RIGHTS ONLY
SURFACE RIGHTS ONLY

C. (P)
C.S. (L)
Loc (L)
L.O. (L)
M.R.O. (L)
S.R.O. (L)

NOTES

400' surface rights reservation along the shores
of all lakes and rivers.

NORTH CANONTO



GROUND	
EO 501747	501748
EO 501750	501751
EO 501752	501753
EO 501754	501755
EO 501756	501757



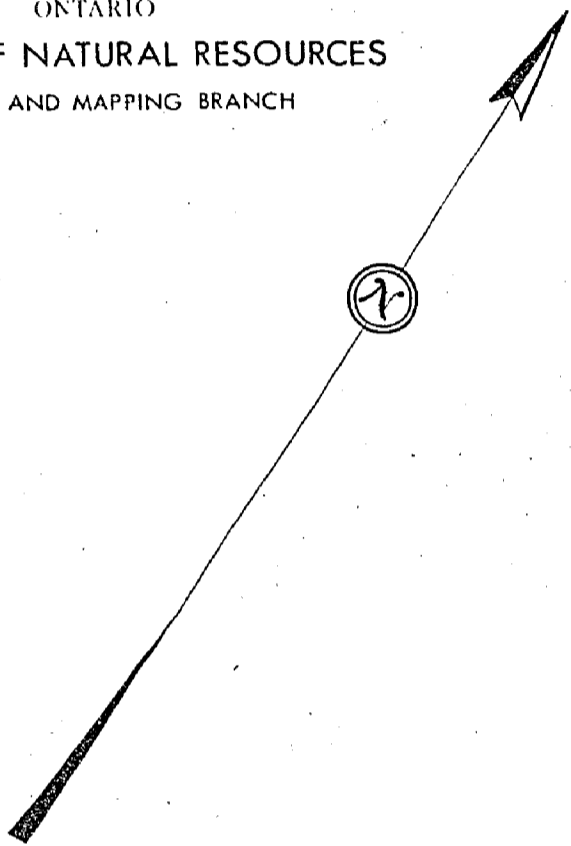
DATE OF ISSUE
 SEP 13 1978
 SURVEYS AND MAPPING
 BRANCH

A
 M.55

BLITHFIELD

Scale: 40 Chains = 1 Inch

ONTARIO
 MINISTRY OF NATURAL RESOURCES
 SURVEYS AND MAPPING BRANCH

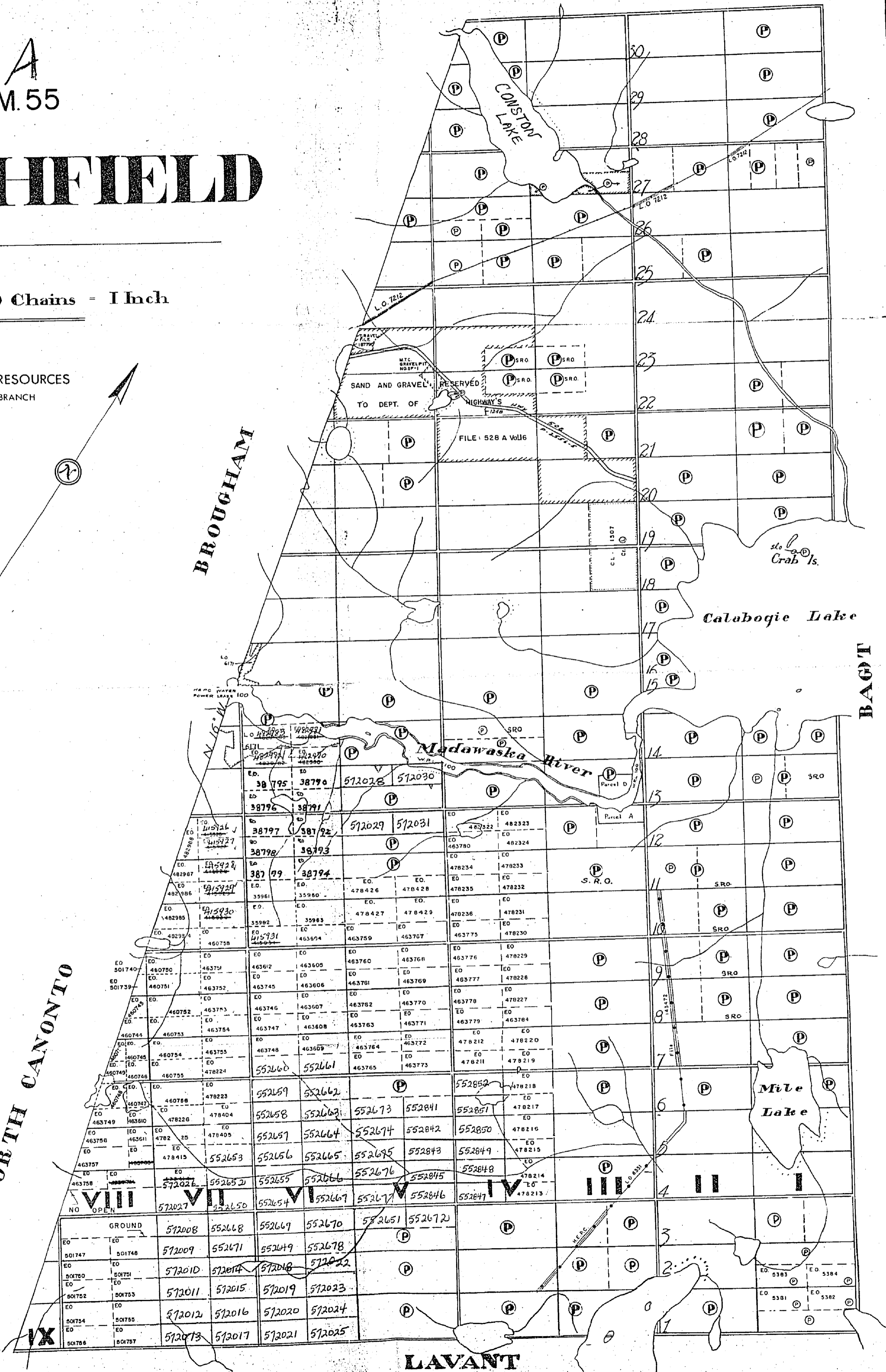


BROUGHAM

BAGOT

NORTH CANONTO

LAVANT



LEGEND


- CANCELLED PATENTED LAND CROWN LAND SALE LEASES
- LOCATED LAND LICENSE OF OCCUPATION MINING RIGHTS ONLY SURFACE RIGHTS ONLY

- ⊙ C.S.
- ⊙ Loc.
- ⊙ L.O.
- ⊙ M.R.O.
- ⊙ S.R.O.

NOTES

400' surface rights reservation along the shores of all lakes and rivers.

GROUND	512008	552668	552669	552670	552651	552672
EO	501747	501748	512009	552671	552679	552678
EO	501750	501751	512010	512014	512018	512022
EO	501752	501753	512011	512015	512019	512023
EO	501754	501755	512012	512016	512020	512024
EO	501756	501757	512013	512017	512021	512025



"A"
m-55
D.M. PEMBROKE

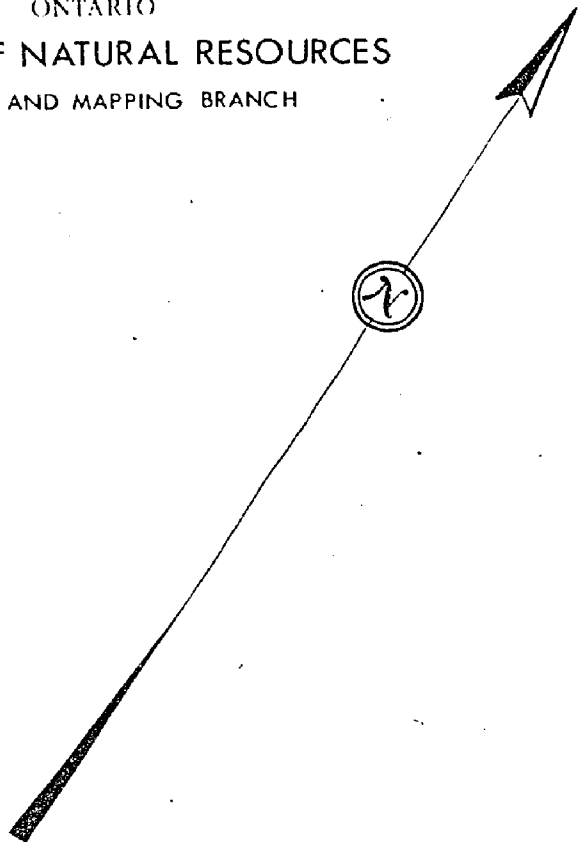
DATE OF ISSUE
JUL - 7 1962
Ministry of Natural Resources
TORONTO

M.55

BLITHFIELD

Scale: 40 Chains = 1 Inch

ONTARIO
MINISTRY OF NATURAL RESOURCES
SURVEYS AND MAPPING BRANCH



BROUGHAM


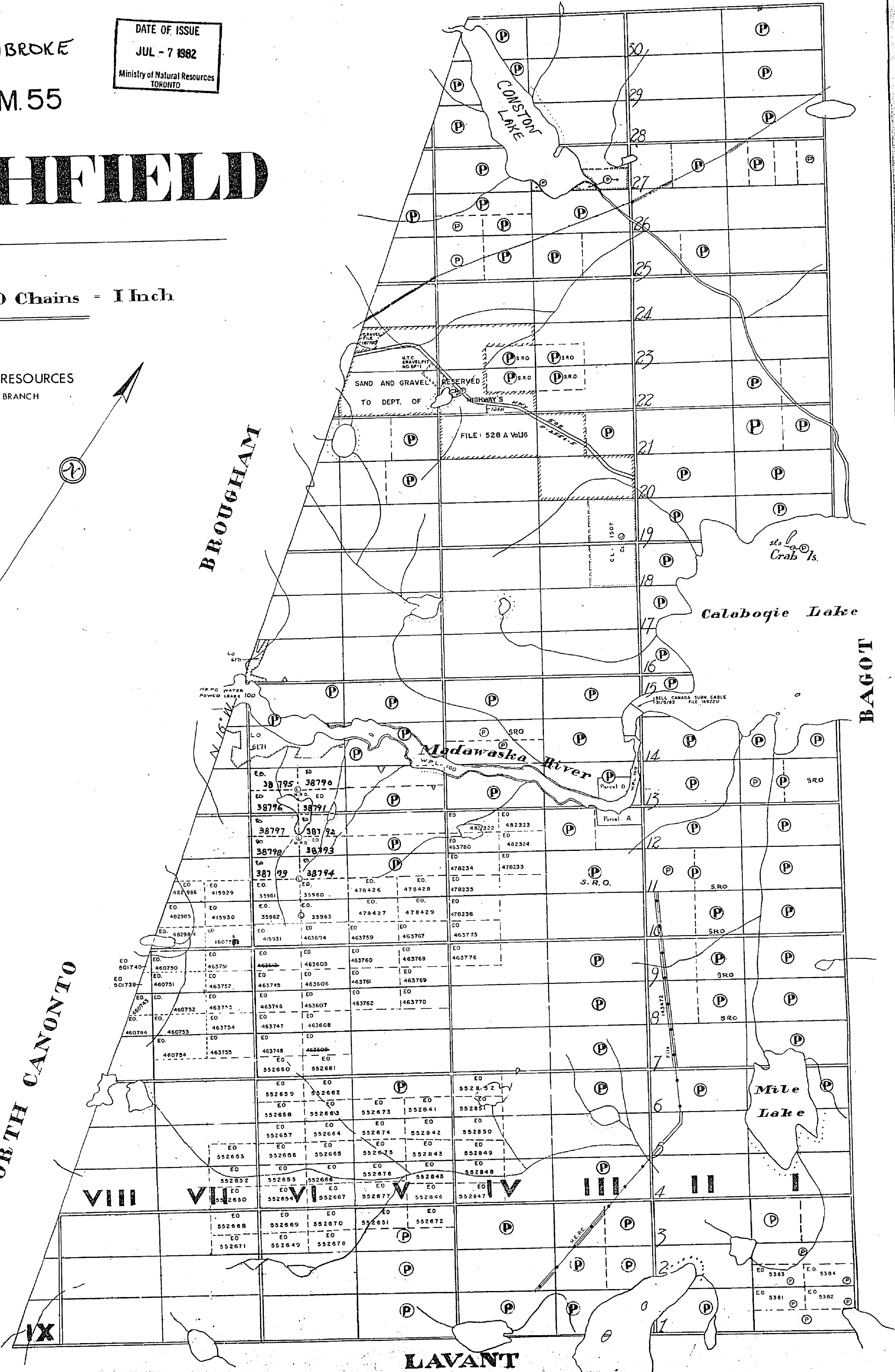
BAGOT

NORTH CANONTO

LAVANT

- LEGEND**
- CANCELLED
 - PATENTED LAND
 - CROWN LAND SALE
 - LEASES
 - LOCATED LAND
 - LICENSE OF OCCUPATION
 - MINING RIGHTS ONLY
 - SURFACE RIGHTS ONLY
- (P)
C.S.
(L)
Loc.
L.O.
M.R.O.
S.R.O.

NOTES
400' surface rights reservation along the shores
of all lakes and rivers.



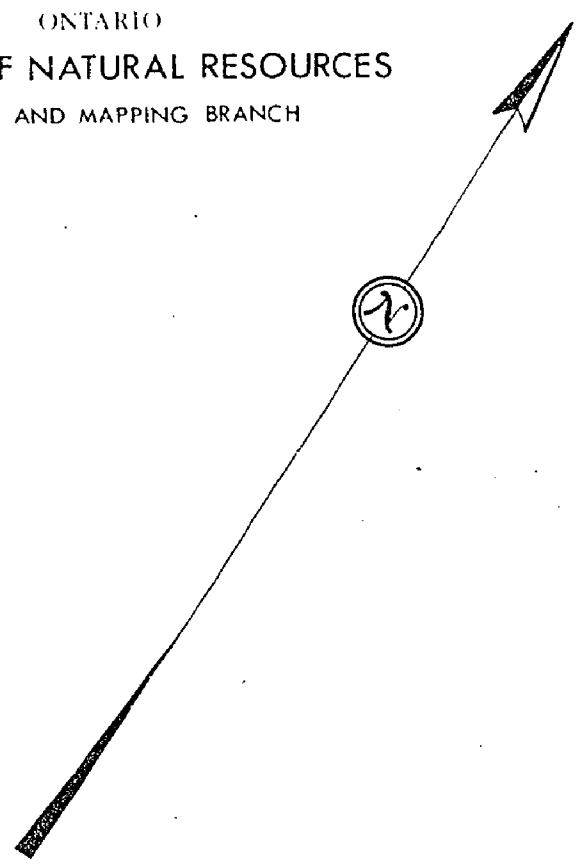
DATE OF ISSUE
 JUN 22 1983
 Ministry of Natural Resources
 TORONTO

"A"
 D.M. PEMBROKE
 M.55

BLITHFIELD

Scale: 40 Chains = 1 Inch

ONTARIO
 MINISTRY OF NATURAL RESOURCES
 SURVEYS AND MAPPING BRANCH

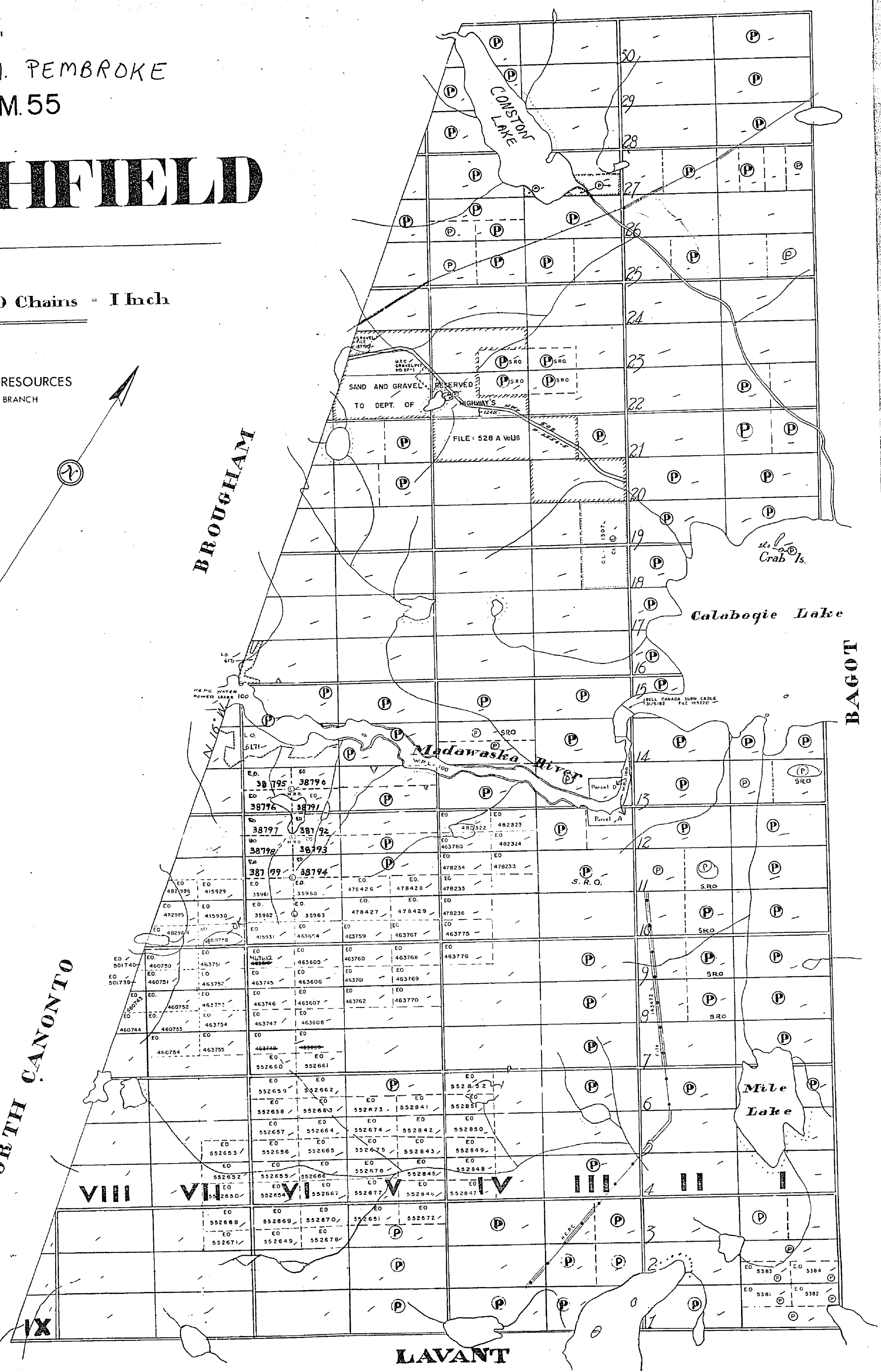


NORTH CANONTO

BROUGHAM

BAGOT

LAVANT




LEGEND

- CANCELLED PATENTED LAND
- CROWN LAND SALE LEASES
- LOCATED LAND LICENSE OF OCCUPATION
- MINING RIGHTS ONLY
- SURFACE RIGHTS ONLY

- C
- CS
- L
- Loc
- L.O.
- M.R.O.
- S.R.O.

NOTES
 400' surface rights reservation along the shores of all lakes and rivers.



M. 55

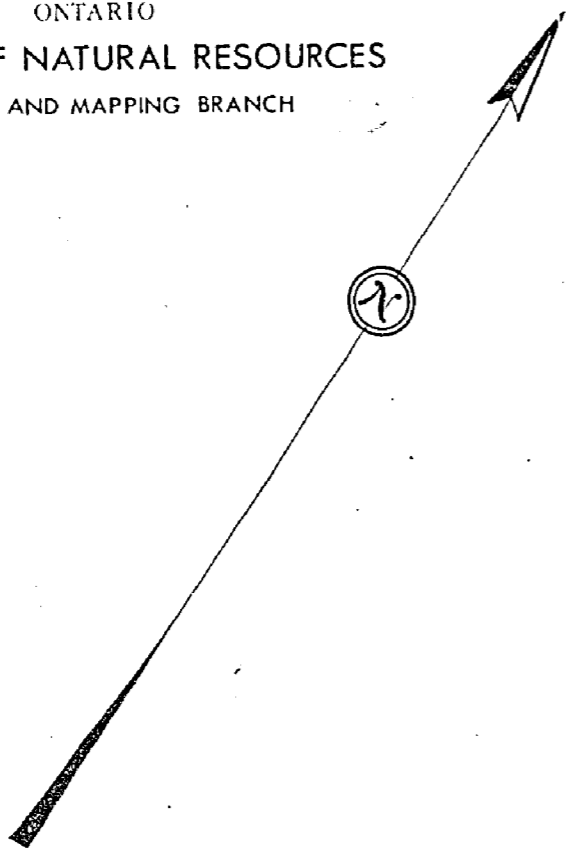
BLITHFIELD
A M55
PEMBROKE DISTRICT
RESIDENT GEOLOGIST-TWEED

BLITHFIELD

SOUTHERN ONTARIO

Scale: 40 Chains = 1 Inch

ONTARIO
MINISTRY OF NATURAL RESOURCES
SURVEYS AND MAPPING BRANCH

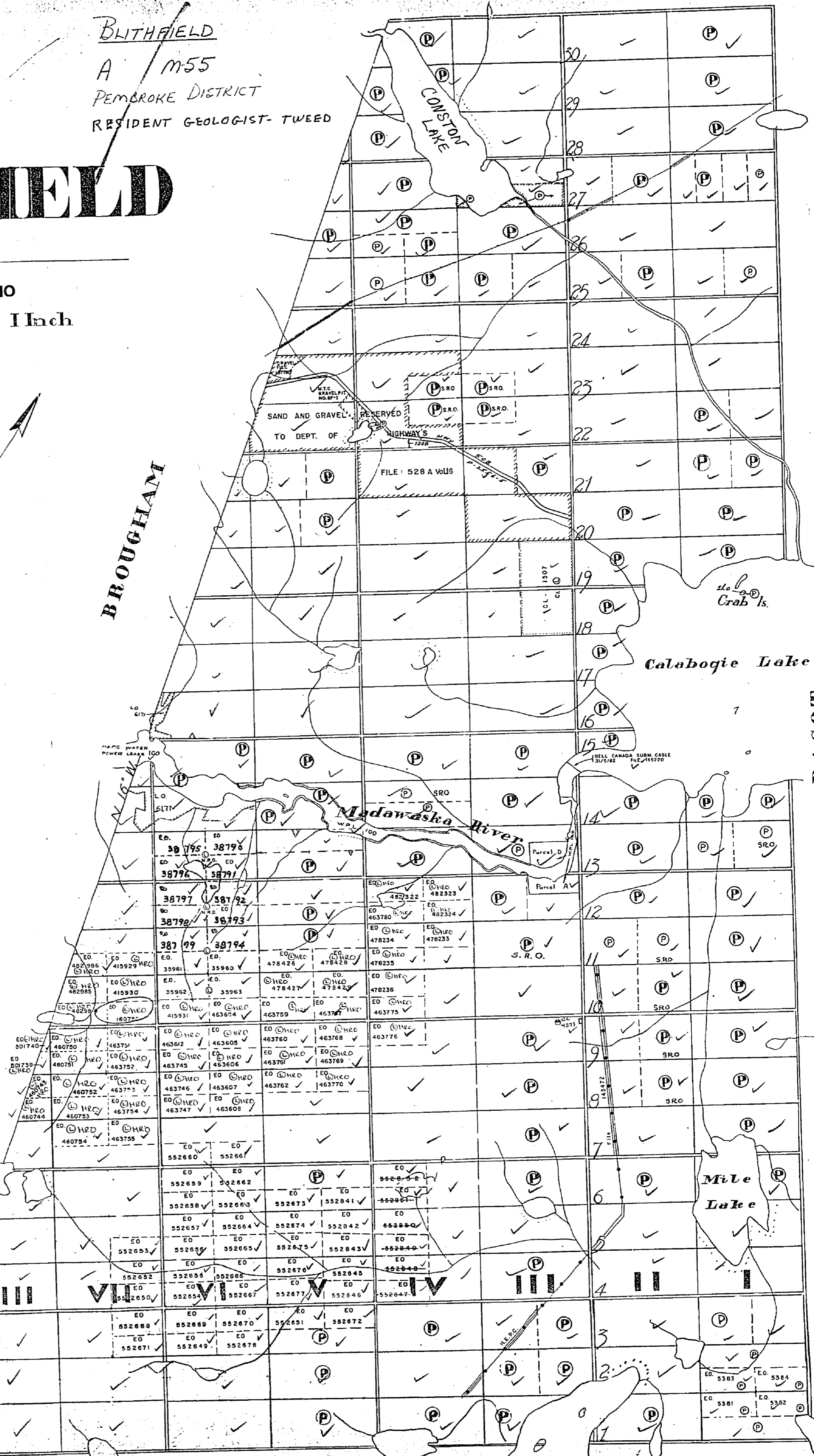


BROUGHAM

BAGOT

NORTH CANONTO

LAVANT



LEGEND

- CANCELLED
- PATENTED LAND
- CROWN LAND SALE
- LEASES
- LOCATED LAND
- LICENSE OF OCCUPATION
- MINING RIGHTS ONLY
- SURFACE RIGHTS ONLY

- C
- P
- C.S.
- L
- Loc.
- L.O.
- M.R.O.
- S.R.O.

NOTES

400' surface rights reservation along the shores of all lakes and rivers.

MINING RECORDS OFFICE - TORONTO
RECEIVED
 AUG 12 1985
 AM 7:00 10:12 1:23 4:56 PM



2753

Crump Lake M.2758

AREA OF

BLOCH LAKE

DISTRICT OF
KENORA
PATRICIA PORTION

PATRICIA
MINING DIVISION

SCALE: 1-INCH = 40 CHAINS

LEGEND

- PATENTED LAND Ⓟ
- CROWN LAND SALE C.S.
- LEASES Ⓛ
- LOCATED LAND Loc
- LICENSE OF OCCUPATION L.O.
- MINING RIGHTS ONLY M.R.O.
- SURFACE RIGHTS ONLY S.R.O.
- ROADS — — — — —
- IMPROVED ROADS = = = = =
- KING'S HIGHWAYS — [] —
- RAILWAYS — [] —
- POWER LINES — [] —
- MARSH OR MUSKEG []
- MINES *
- CANCELLED c

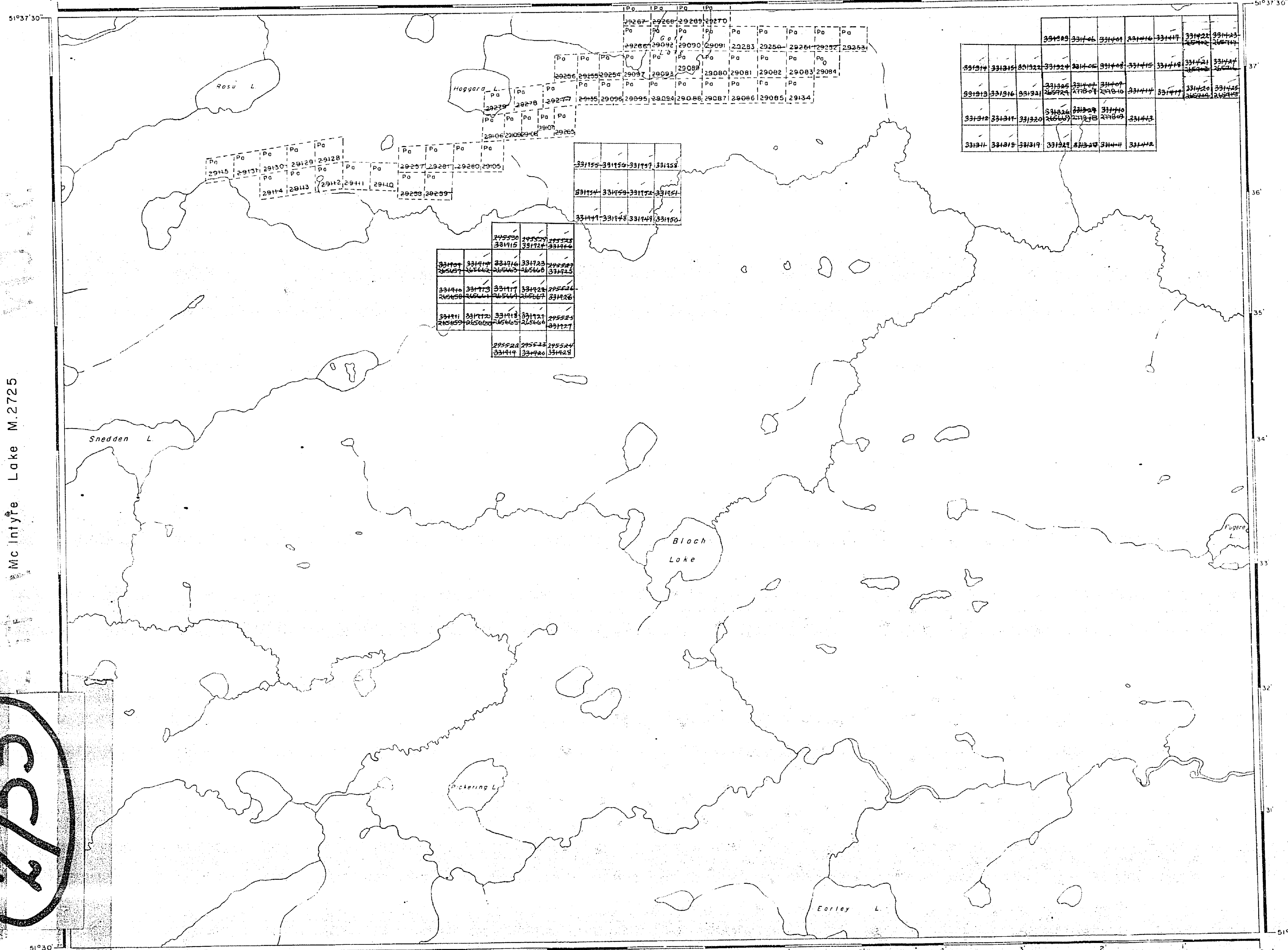
NOTES

400 Feet Reserve around all Lakes & Rivers
to Dept. of Lands & Forests

#1

PLAN NO. M. 2753

DEPARTMENT OF MINES
— ONTARIO —




Mc Intyre Lake M.2725

2753

BLITHFIELD

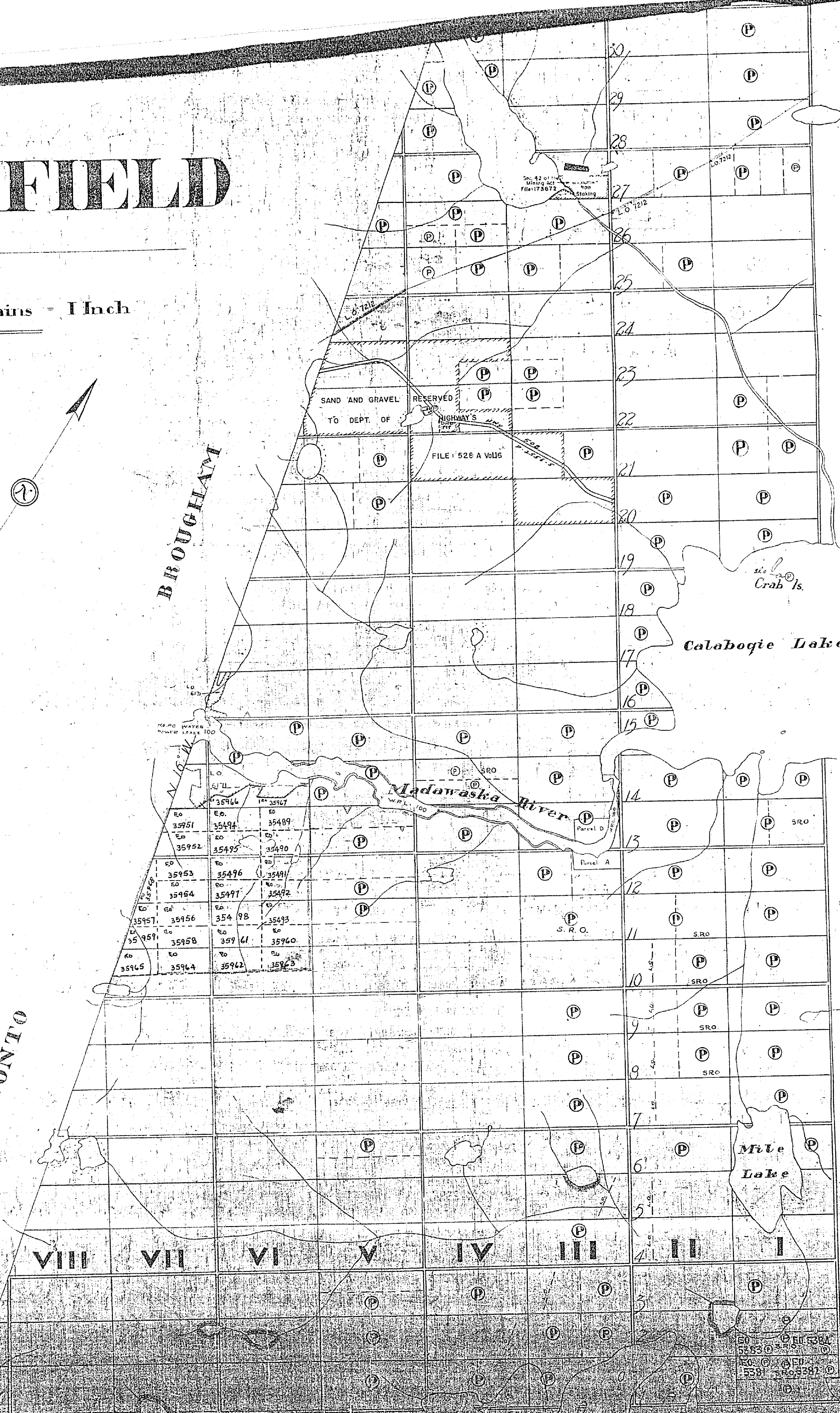
Scale: 40 Chains = 1 Inch



BROUGHAM

BAGOT

NORTH CANONTO



LEGEND

- CANCELLED PATENTED LAND
- CROWN LAND SALE LEASES
- LOCATED LAND LICENSE OF OCCUPATION
- MINING RIGHTS ONLY
- SURFACE RIGHTS ONLY

- C. P
- C.S.
- L
- Loc.
- LO
- MRO
- S.R.O.

ONT. DEPT. OF MINES
MINING LANDS BR.
THIS MAP FOR CHECKING
PURPOSES ONLY - MUST
NOT BE SOLD.

DATE OF ISSUE
NOV 22 1967
ONTARIO DEPT. OF MINES

VIII VII VI V IV III II I

ED. 5383
ED. 5384
ED. 5385
ED. 5386
ED. 5387
ED. 5388
ED. 5389
ED. 5390
ED. 5391
ED. 5392
ED. 5393
ED. 5394
ED. 5395
ED. 5396
ED. 5397
ED. 5398
ED. 5399
ED. 5400

PLAN NO. M 56

