

Dysart Twp.

THE TOWNSHIP OF  
OF  
**GLAMORGAN**

COUNTY OF  
HALIBURTON

EASTERN ONTARIO  
MINING DIVISION

SCALE: 1-INCH=40 CHAINS

**LEGEND**

- PATENTED LAND Ⓟ
- CROWN LAND SALE C.S.
- LEASES Ⓛ
- LOCATED LAND Loc.
- LICENSE OF OCCUPATION L.O.
- MINING RIGHTS ONLY M.R.O.
- SURFACE RIGHTS ONLY S.R.O.
- ROADS —
- IMPROVED ROADS —
- KING'S HIGHWAYS —
- RAILWAYS —
- POWER LINES —
- MARSH OR MUSKEG —
- MINES Ⓜ
- CANCELLED C.

**NOTES**

This Plan Is Not To Be Used  
— For Survey Purposes —

400' Surface rights reservation around all lakes & rivers.

Summer Resort Locations shown thus:   
For status contact Dept. of Lands & Forests, Toronto, Ont.

DATE OF ISSUE  
JUL 9 1965  
ONTARIO DEPT. OF MINES

ONT. DEPT. OF MINES  
MINING LANDS BR.  
THIS MAP FOR CHECKING  
PURPOSES ONLY — MUST  
NOT BE SOLD.

PLAN NO.- M. 95

DEPARTMENT OF MINES

— ONTARIO —

XV

XIV

XIII

XII

XI

X

IX

VIII

VII

VI

V

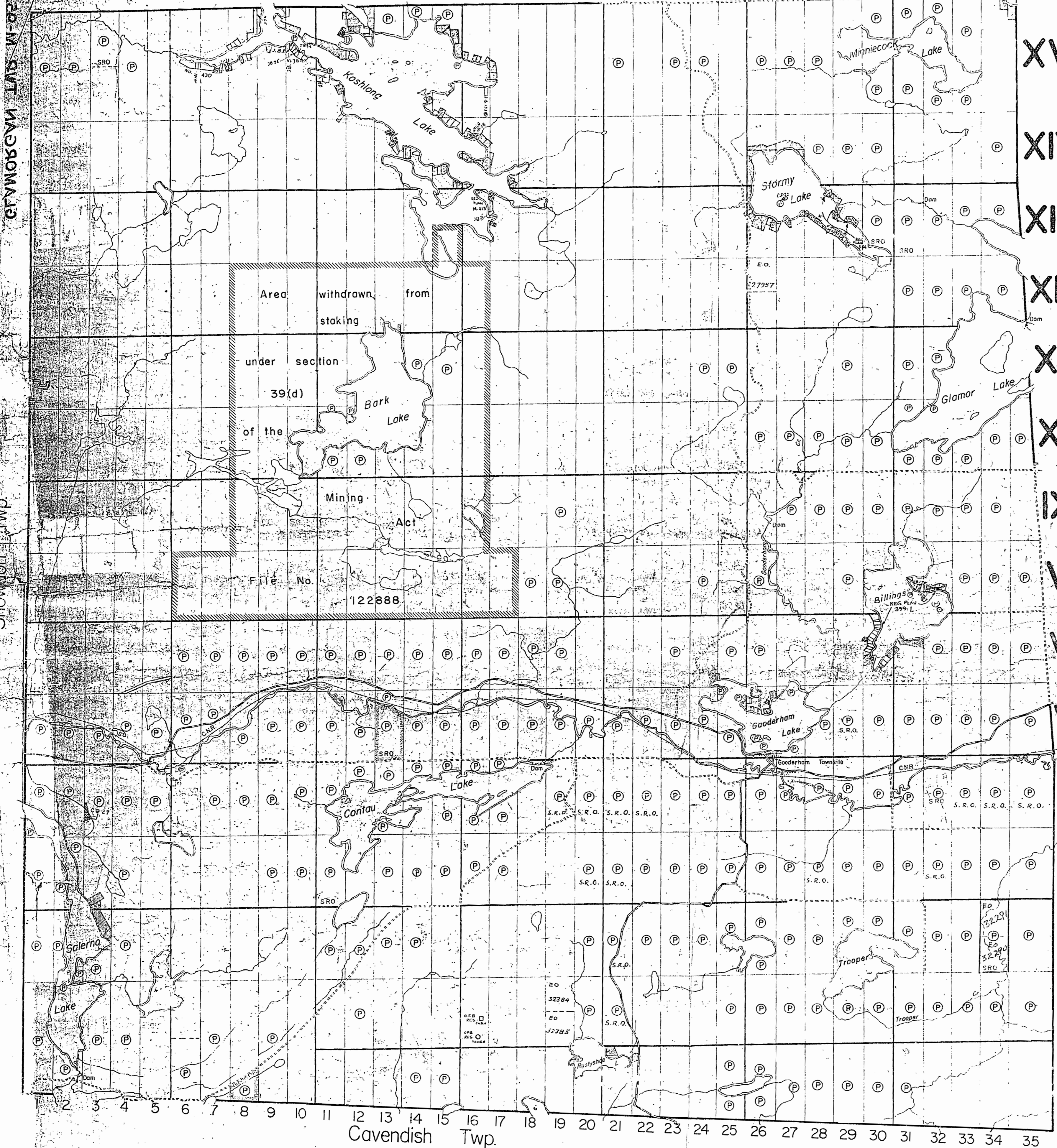
IV

III

II

I

Monmouth Twp.



Cavendish Twp.

Dysart Twp.

THE TOWNSHIP OF  
OF  
**GLAMORGAN**

COUNTY OF  
HALIBURTON

EASTERN ONTARIO  
MINING DIVISION

SCALE: 1-INCH=40 CHAINS

LEGEND

- PATENTED LAND Ⓟ
- CROWN LAND SALE C.S.
- LEASES Ⓛ
- LOCATED LAND Loc.
- LICENSE OF OCCUPATION L.O.
- MINING RIGHTS ONLY M.R.O.
- SURFACE RIGHTS ONLY S.R.O.
- ROADS —
- IMPROVED ROADS —
- KING'S HIGHWAYS —
- RAILWAYS —
- POWER LINES —
- MARSH OR MUSKEG —
- MINES x
- CANCELLED c.

NOTES

This Plan Is Not To Be Used  
— For Survey Purposes —

400' Surface rights reservation around all lakes & rivers.

Summer Resort Locations shown thus:   
For status contact Dept. of Lands & Forests  
Toronto, Ont.

DATE OF ISSUE

Oct 29 1965

ONTARIO DEPT. OF MINES

ONT. DEPT. OF MINES  
MINING LANDS BR.  
THIS MAP FOR CHECKING  
PURPOSES ONLY — MUST  
NOT BE SOLD.

PLAN NO.- M. 95

DEPARTMENT OF MINES

— ONTARIO —

XV

XIV

XIII

XII

XI

X

IX

VIII

VII

VI

V

IV

III

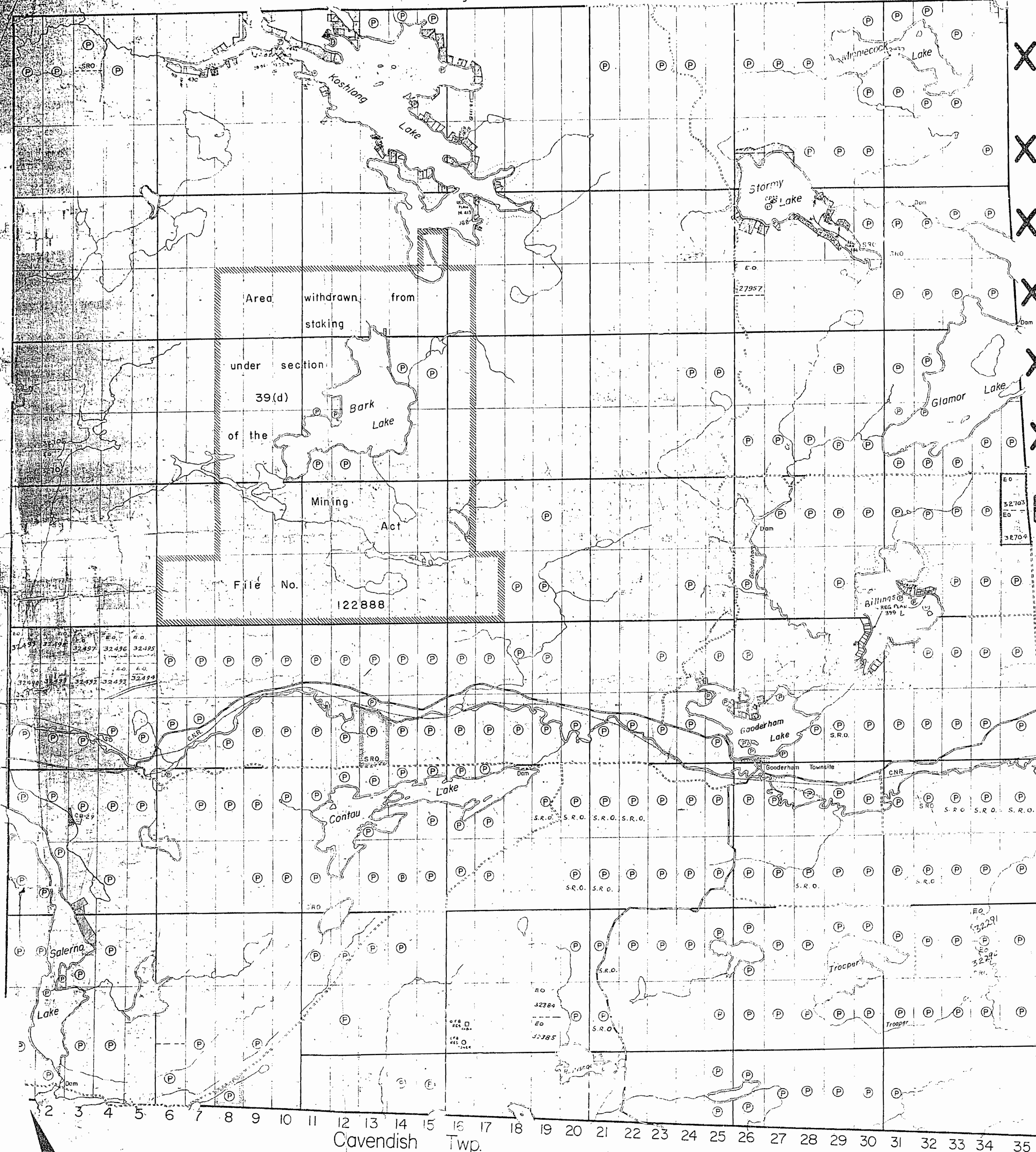
II

I

Monmouth Twp.

Snowdon Twp.

GLAMORGAN LAB. 183



Area withdrawn from  
staking

under section  
39(d)

of the  
Mining  
Act

File No.  
122888

2 3 4 5 6 7 8 9 10 11 12 13 14 15 16 17 18 19 20 21 22 23 24 25 26 27 28 29 30 31 32 33 34 35  
Cavendish Twp.

Dysart Twp.

Dudley Twp.

LEGEND

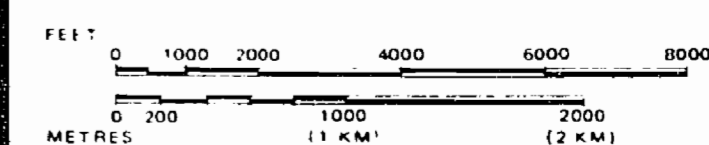
- HIGHWAY AND ROUTE No.
- OTHER ROADS
- TRAILS
- SURVEYED LINES:
  - TOWNSHIPS, BASE LINES, ETC.
  - LOTS, MINING CLAIMS, PARCELS, ETC.
- UNSURVEYED LINES:
  - LOT LINES
  - PARCEL BOUNDARY
  - MINING CLAIMS ETC.
- RAILWAY AND RIGHT OF WAY
- UTILITY LINES
- NON-PERENNIAL STREAM
- FLOODING OR FLOODING RIGHTS
- SUBDIVISION OR COMPOSITE PLAN RESERVATIONS
- ORIGINAL SHORELINE
- MARSH OR MUSKEG
- MINES
- TRAVERSE MONUMENT
- LAND ACQUISITION (A)

DISPOSITION OF CROWN LANDS

TYPE OF DOCUMENT	SYMBOL
PATENT, SURFACE & MINING RIGHTS	●
" SURFACE RIGHTS ONLY	○
" MINING RIGHTS ONLY	○
LEASE, SURFACE & MINING RIGHTS	■
" SURFACE RIGHTS ONLY	■
" MINING RIGHTS ONLY	■
LICENCE OF OCCUPATION	○
ORDER-IN-COUNCIL	○
RESERVATION	○
CANCELLED	○
SAND & GRAVEL	○

NOTE: MINING RIGHTS IN PARCELS PATENTED PRIOR TO MAY 6, 1913, VESTED IN ORIGINAL PATENTEE BY THE PUBLIC LANDS ACT R.S.O. 1970, CHAP. 380, SEC. 63, SUBSEC. 1.

SCALE: 1 INCH = 40 CHAINS



AREAS WITHDRAWN FROM DISPOSITION

M.R.O. - MINING RIGHTS ONLY				
S.R.O. - SURFACE RIGHTS ONLY				
M.+S. - MINING AND SURFACE RIGHTS				
Description	Order No.	Date	Disposition	File
RESERVE FOR PUBLIC USE		OCT. '71	S.R.O.	122889
M.N.R. RESERVE				17532
RESERVE FOR PUBLIC USE				83210
RESERVE FOR PUBLIC USE				140576
M.N.R. RESERVE				

SAND & GRAVEL

○ QUARRY PERMIT

THE INFORMATION THAT APPEARS ON THIS MAP HAS BEEN COMPILED FROM VARIOUS SOURCES, AND ACCURACY IS NOT GUARANTEED. THOSE WISHING TO STAKE MINING CLAIMS SHOULD CONSULT WITH THE MINING RECORDER, MINISTRY OF NORTHERN DEVELOPMENT AND MINES, FOR ADDITIONAL INFORMATION ON THE STATUS OF THE LANDS SHOWN HEREON.

DATE OF ISSUE

JUN - 1 1994

SOUTHERN ONTARIO MINING DIVISION

TOWNSHIP

GLAMORGAN

M.N.R. ADMINISTRATIVE DISTRICT

MINDEN

MINING DIVISION

SOUTHERN ONTARIO

LAND TITLES / REGISTRY DIVISION

HALIBURTON

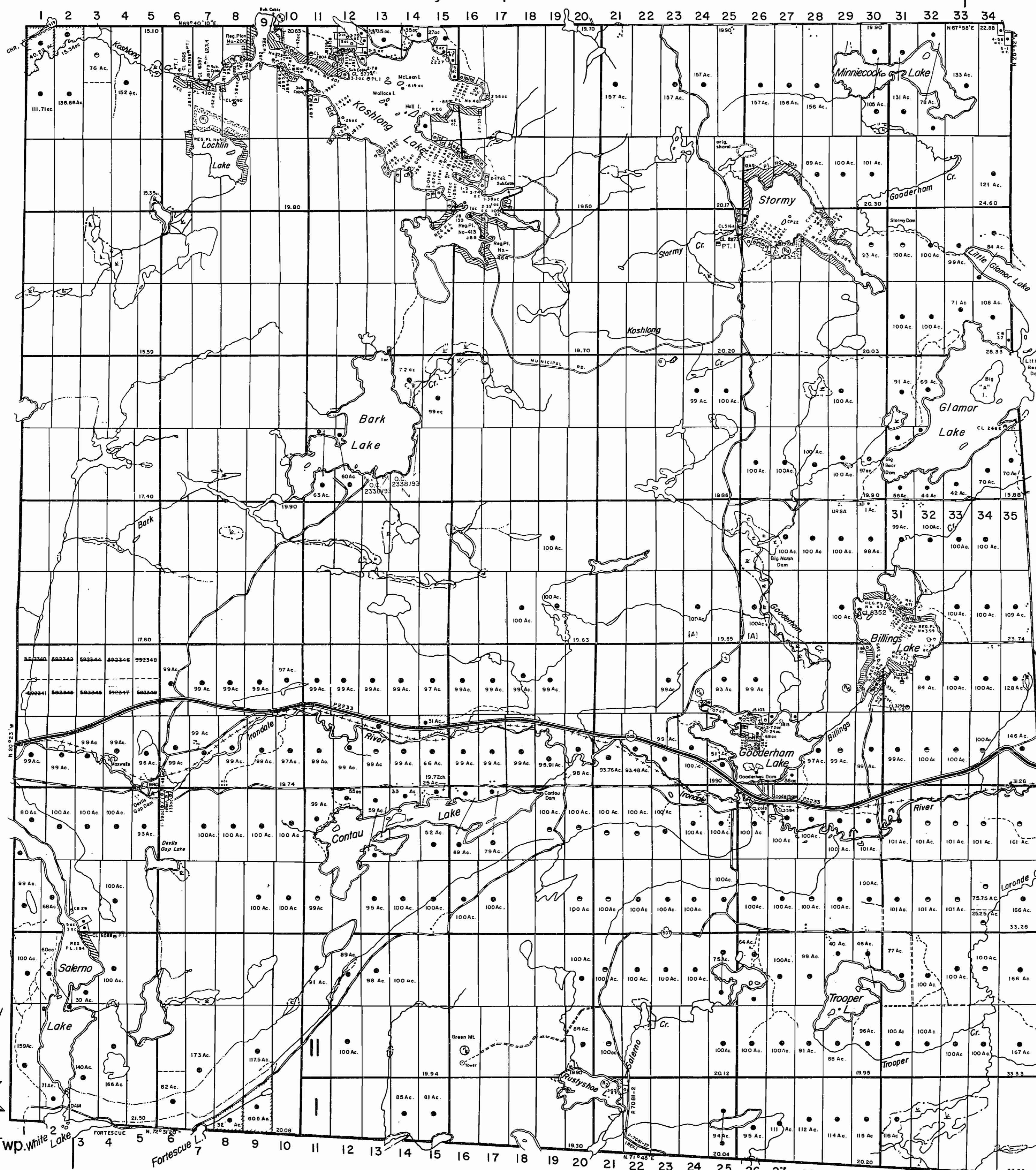


Ministry of Natural Resources and Mines / Ministry of Northern Development and Mines

Date FEBRUARY 1987

Number

G-1288




Snowdon Twp.

Monmouth Twp.

Galway Twp.

Cavendish Twp.

Anstruther Twp.



Nant.

Dysart Twp.(M.86)

Dudley Twp. (M.84)

THE TOWNSHIP OF  
OF  
**GLAMORGAN**

COUNTY OF  
HALIBURTON  
EASTERN ONTARIO  
MINING DIVISION

SCALE: 1-INCH=40 CHAINS

**LEGEND**

- PATENTED LAND
- CROWN LAND SALE
- LEASES
- LOCATED LAND
- LICENSE OF OCCUPATION
- MINING RIGHTS ONLY
- SURFACE RIGHTS ONLY
- ROADS
- IMPROVED ROADS
- KINGS HIGHWAYS
- RAILWAYS
- POWER LINES
- MARSH OR MUSKEG
- MINES
- CANCELLED
- TRAILS

**NOTES**

This Map Is Not To Be Used  
FOR SURVEY PURPOSES

Lot And Concession Lines Shown Hereon Are Projected From The Best Information Available, But Their True Position Is Not Guaranteed. For Official Survey Purposes Consult The Original Survey Plans And Field Notes Of Records In The Dept. Of Lands & Forests.

400' Surface Rights Reservation Around All Lakes And Rivers.

The Acreages Shown Are The Amounts That Were Patented And Do Not Necessarily Represent The True Surveyed Area Of The Parcel.

Flooded Lands Shown Thus:

For Status Of Summer Regrant Locations Shown Thus:

Areas withdrawn from staking under Section 43 of the Mining Act. (R.S.O. 1970)

File	Date	Disposition
43	Oct. 71	S.R.O.


**MINING LANDS**  
**DATE OF ISSUE**  
JUL - 8 1974  
**MINISTRY**  
**OF NATURAL RESOURCES**

PLAN NO.-M.95

ONTARIO  
MINISTRY OF NATURAL RESOURCES  
SURVEYS AND MAPPING BRANCH

Snowdon Twp.(M.153)

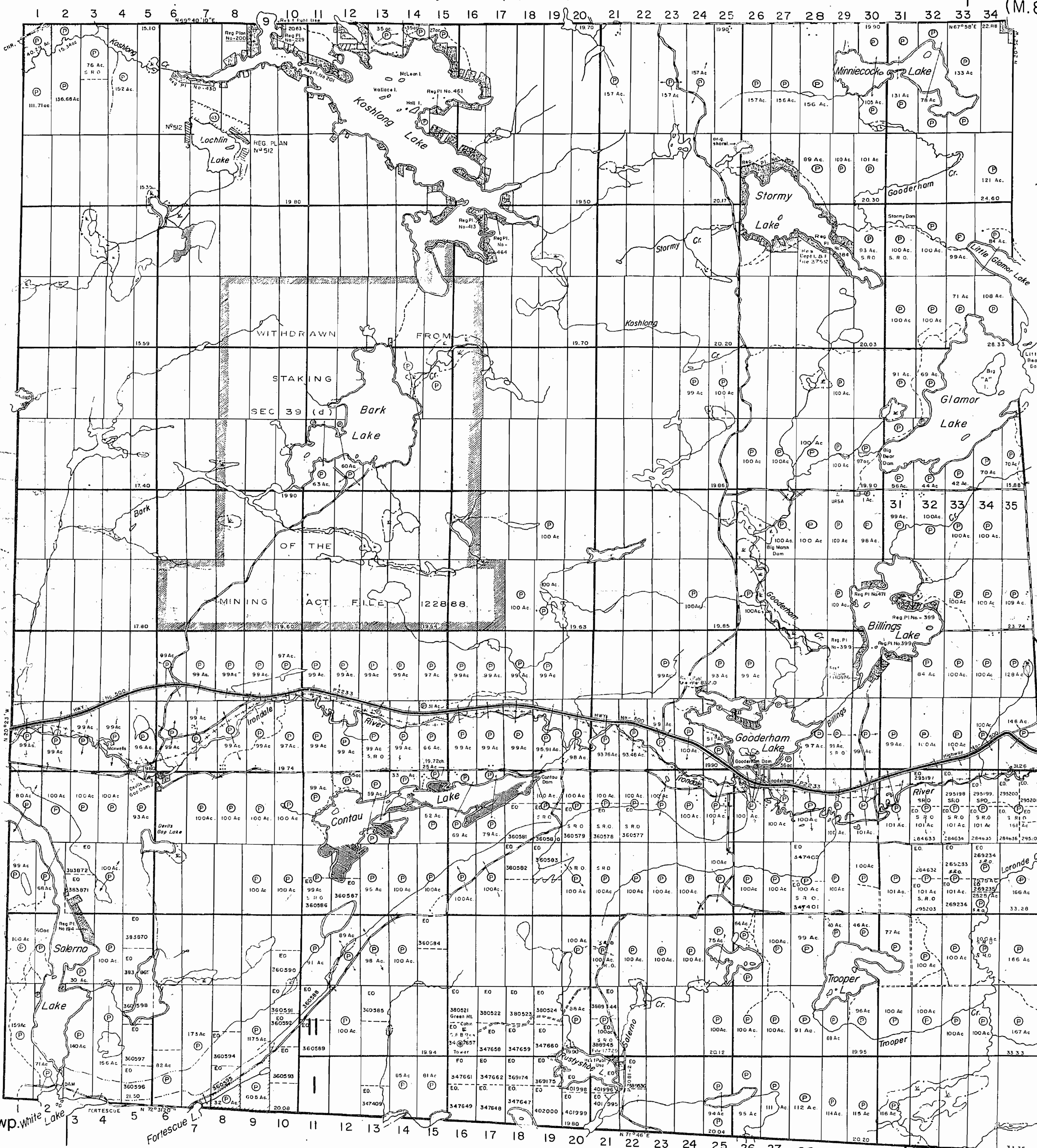
Monmouth Twp. (M.164)

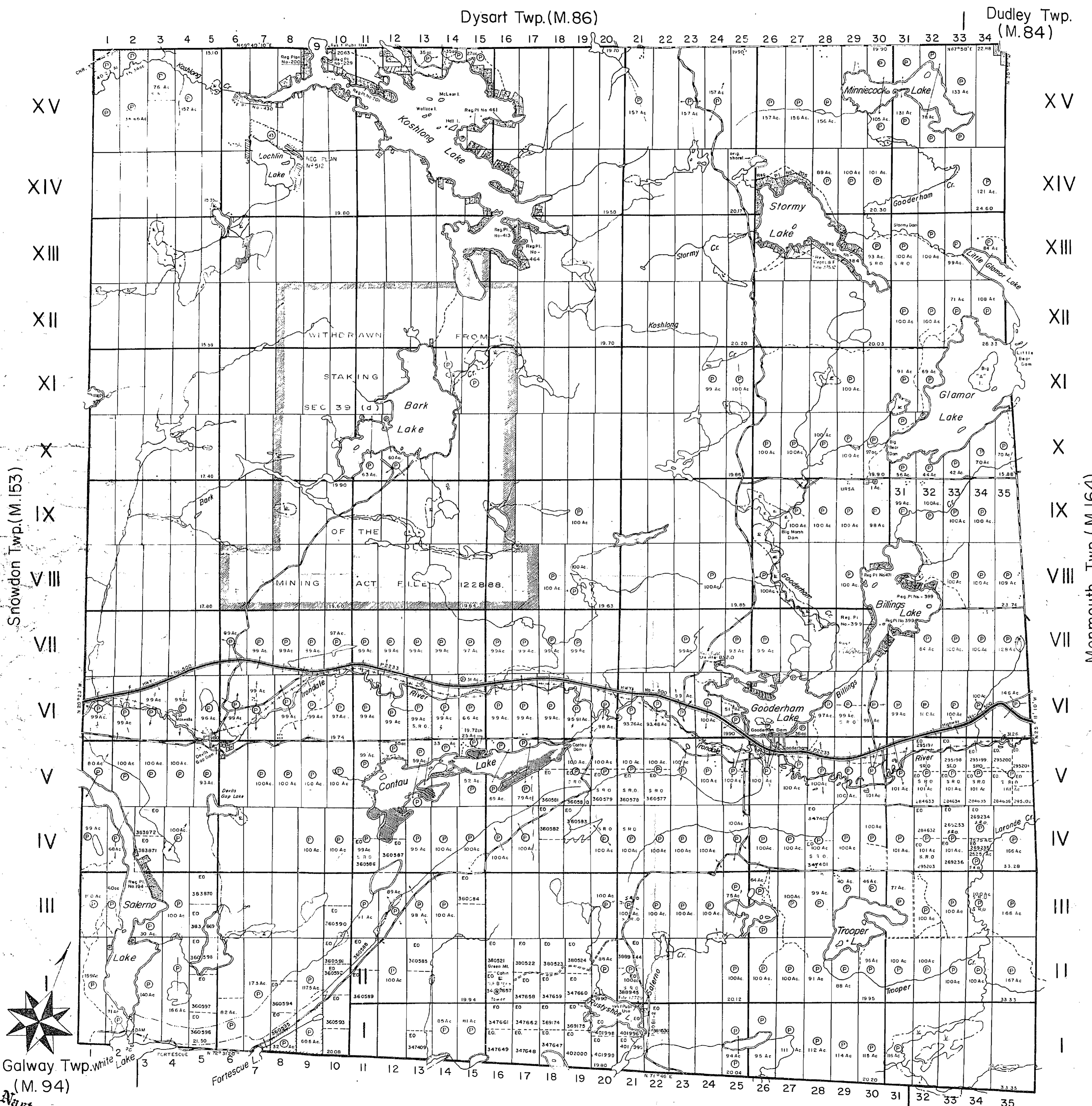


Galway Twp. (M.94)

Cavendish Twp.(M.72)

Anstruther Twp.(M.45)





THE TOWNSHIP OF  
**GLAMORGAN**  
COUNTY OF HALIBURTON  
EASTERN ONTARIO MINING DIVISION  
SCALE: 1-INCH=40 CHAINS

**LEGEND**

PATENTED LAND	⊙
CROWN LAND SALE	⊙
LEASES	⊙
LOCATED LAND	⊙
LICENSE OF OCCUPATION	⊙
MINING RIGHTS ONLY	⊙
SURFACE RIGHTS ONLY	⊙
ROADS	—
IMPROVED ROADS	—
KINGS HIGHWAYS	—
RAILWAYS	—
POWER LINES	—
MARSH OR MUSKEG	—
MINES	—
CANCELLED	—
TRAILS	—

**NOTES**  
This Map Is Not To Be Used FOR SURVEY PURPOSES

Lot And Concession Lines Shown Hereon Are Projected From The Best Information Available, But Their True Position Is Not Guaranteed. For Official Survey Purposes Consult The Original Survey Plans And Field Notes Of Records In The Dept Of Lands & Forests.

400' Surface Rights Reservation Around All Lakes And Rivers.

The -Ac ages Shown Are The Amounts That Were Patented And Do Not Necessarily Represent The True Surveyed Area Of The Parcel.

Flooded Lands Shown Thus:

For Status Of Summer Resort Locations Shown Thus:

Please Contact Dept. Of Lands & Forests.


Areas withdrawn from staking under Section 43 of the Mining Act. (R 50 / 70)

File	Date	Disposition
31	Oct 71	S.R.O.

**MINING LANDS - DATE OF ISSUE**  
JUL 10 1974  
MINISTRY OF NATURAL RESOURCES

**PLAN NO.-M.95**

ONTARIO  
MINISTRY OF NATURAL RESOURCES  
SURVEYS AND MAPPING BRANCH



Galway Twp. (M.94)  
Nant.

Cavendish Twp. (M.72)

Anstruther Twp. (M.45)

Dysart Twp. (M.86)

Dudley Twp. (M.84)

THE TOWNSHIP OF  
GLAMORGAN  
COUNTY OF HALIBURTON  
EASTERN ONTARIO  
MINING DIVISION

SCALE: 1-INCH=40 CHAINS

LEGEND

- PATENTED LAND (P)
- CROWN LAND SALE (C.S.)
- LEASES (L)
- LOCATED LAND (Loc.)
- LICENSE OF OCCUPATION (L.O.)
- MINING RIGHTS ONLY (M.R.O.)
- SURFACE RIGHTS ONLY (S.R.O.)
- ROADS (R)
- IMPROVED ROADS (IR)
- KINGS HIGHWAYS (KH)
- RAILWAYS (Rl)
- POWER LINES (PL)
- MARSH OR MUSKEG (M)
- MINES (Mn)
- CANCELLED (C)
- TRAILS (Tr)

NOTES

This Map Is Not To Be Used FOR SURVEY PURPOSES

Lot And Concession Lines Shown Hereon Are Projected From The Best Information Available, But Their True Position Is Not Guaranteed. For Official Survey Purposes Consult The Original Survey Plans And Field Notes Of Records In The Dept. Of Lands & Forests.

400' Surface Rights Reservation Around All Lakes And Rivers.

The A.C. ages shown are the amounts that were patented and do not necessarily represent the true surveyed area of the parcel.

Flooded Lands Shown Thus: [Symbol]

For Status Of Summer Resort Locations Shown Thus: [Symbol] Please Contact Dept. Of Lands & Forests.

Areas withdrawn from staking under Section 43 of the Mining Act. (R 50-70)

File	Date	Disposition
35	Oct. 7	S.R.O.

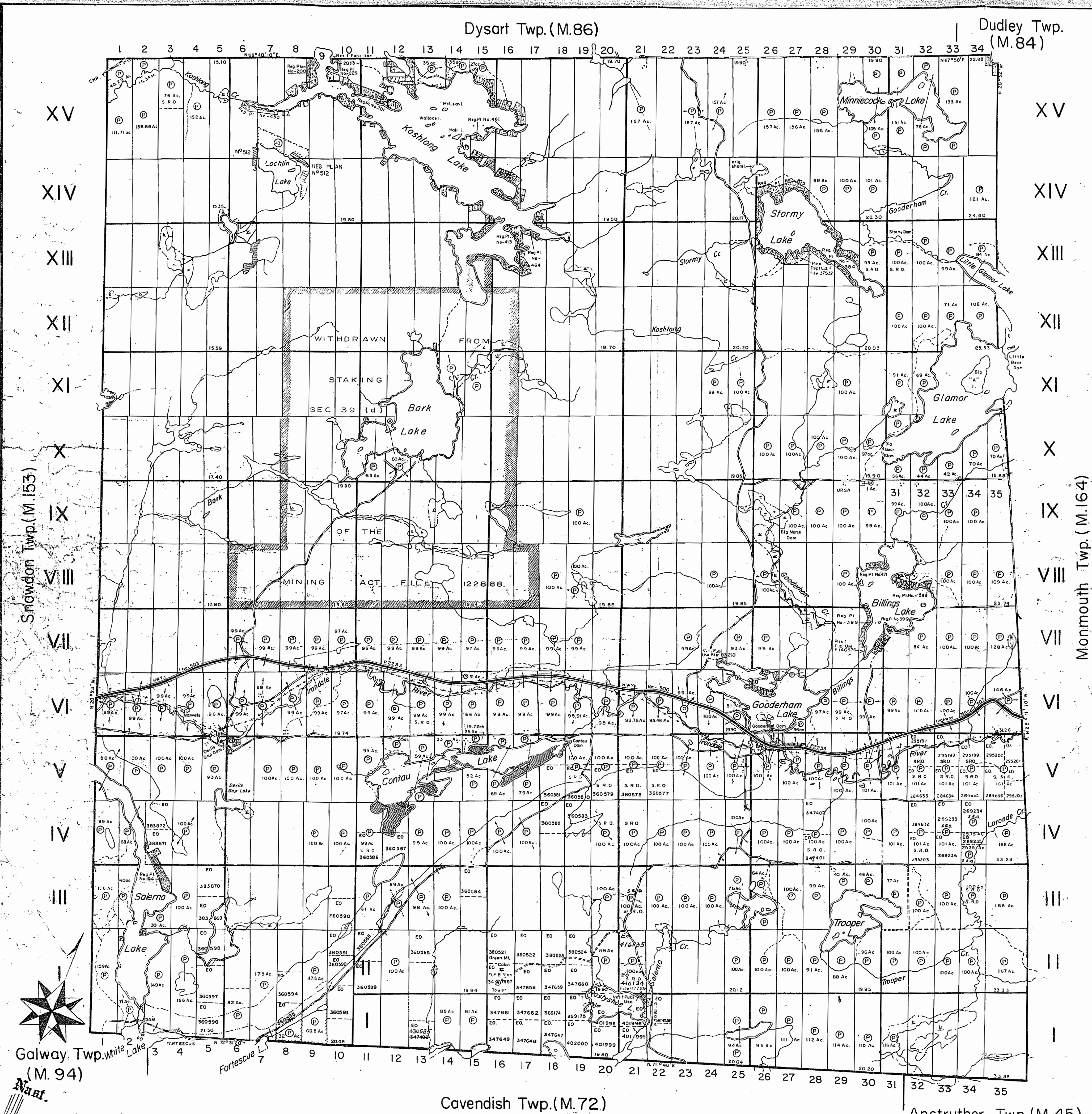
MINING LANDS + DATE OF ISSUE

SEP 20 1974

MINISTRY OF NATURAL RESOURCES

PLAN NO.-M.95

ONTARIO  
MINISTRY OF NATURAL RESOURCES  
SURVEYS AND MAPPING BRANCH



Snowdon Twp. (M.153)

Monmouth Twp. (M.164)

Galway Twp. (M.94)

Cavendish Twp. (M.72)

Anstruther Twp. (M.45)

Dysart Twp.(M.86)

Dudley Twp. (M.84)

THE TOWNSHIP OF GLAMORGAN

COUNTY OF HALIBURTON EASTERN ONTARIO MINING DIVISION

SCALE: 1-INCH=40 CHAINS

LEGEND

- PATENTED LAND CROWN LAND SALE LEASES LOCATED LAND LICENSE OF OCCUPATION MINING RIGHTS ONLY SURFACE RIGHTS ONLY ROADS IMPROVED ROADS KINGS HIGHWAYS RAILWAYS POWER LINES MARSH OR MUSKOGEE MINES CANCELLED TRAILS

NOTES

This Map Is Not To Be Used FOR SURVEY PURPOSES

Lot And Concession Lines Shown Hereon, Are Projected From The Best Information Available, But Their True Position Is Not Guaranteed For Official Survey Purposes Consult The Original Survey Plans And Field Notes Of Records In The Dept. Of Lands & Forests

400' Surface Rights Reservation Around All Lakes And Rivers

The Acreages Shown Are The Amounts That Were Patented And Do Not Necessarily Represent The True Surveyed Area Of The Parcel.

Flooded Lands Shown Thus:

For Status Of Summer Resort Locations Shown Thus: Please Contact Dept. Of Lands & Forests.

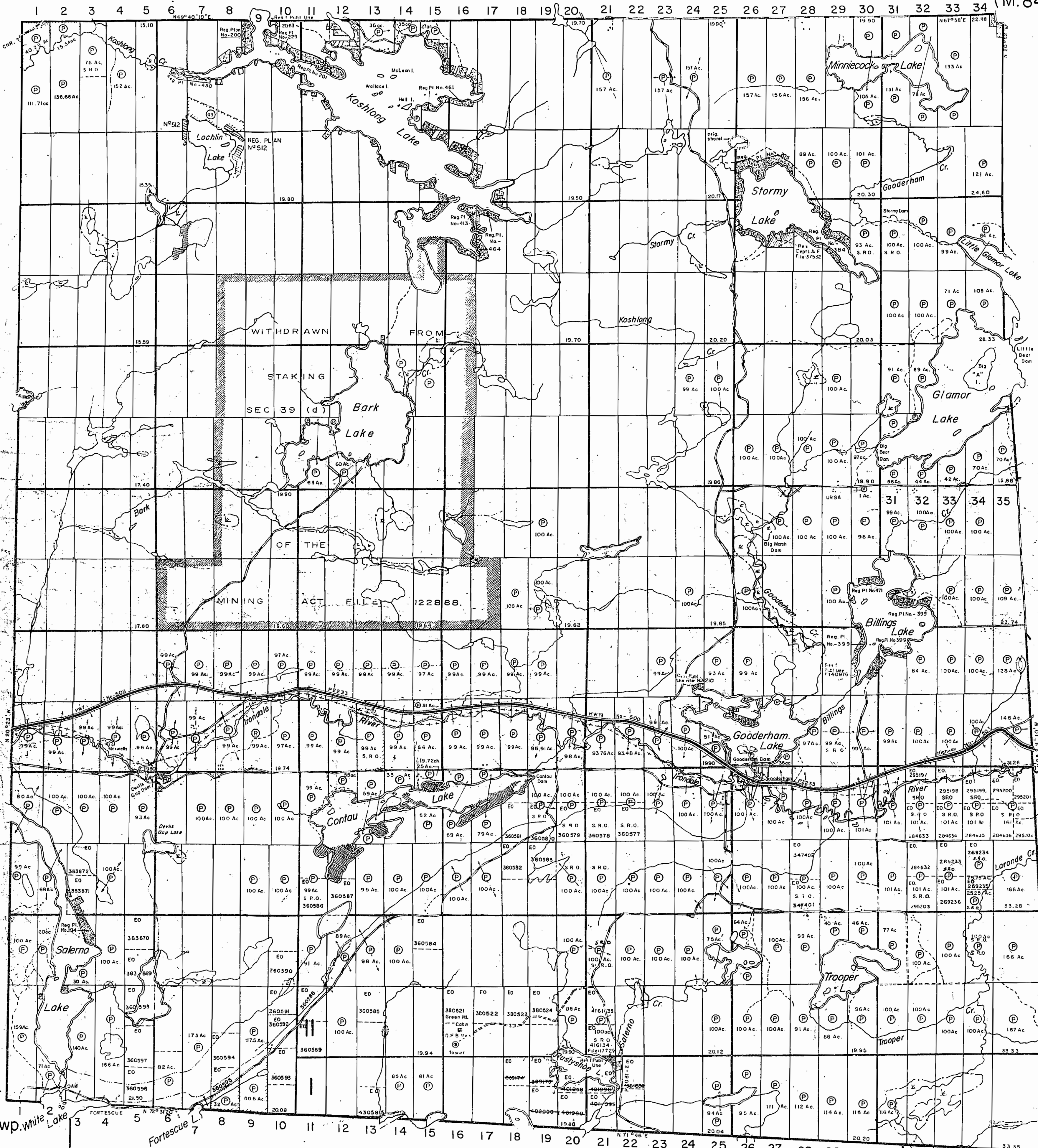
Areas withdrawn from staking under Section 43 of the Mining Act. (R 50-70)

Table with columns: File, Date, Disposition

MINING LANDS DATE OF ISSUE MAY - 7 1975 MINISTRY OF NATURAL RESOURCES

PLAN NO.-M.95

ONTARIO MINISTRY OF NATURAL RESOURCES SURVEYS AND MAPPING BRANCH




Snowdon Twp.(M.153)

Monmouth Twp. (M.164)

Galway Twp. (M.94)

Cavendish Twp.(M.72)

Anstruther Twp.(M.45)



Dysart Twp. (M.86)

Dudley Twp. (M.84)

THE TOWNSHIP OF  
**GLAMORGAN**

COUNTY OF  
HALIBURTON  
EASTERN ONTARIO  
MINING DIVISION

SCALE: 1-INCH=40 CHAINS

**LEGEND**

- PATENTED LAND
- CROWN LAND SALE LEASES
- LOCATED LAND
- LICENSE OF OCCUPATION
- MINING RIGHTS ONLY
- SURFACE RIGHTS ONLY
- ROADS
- IMPROVED ROADS
- KINGS HIGHWAYS
- RAILWAYS
- POWER LINES
- MARSH OR MUSKEG
- MINES
- CANCELLED
- TRAILS

**NOTES**

This Map Is Not To Be Used  
FOR SURVEY PURPOSES

Lot And Concession Lines Shown Hereon Are Projected From The Best Information Available, But Their True Position Is Not Guaranteed. For Official Survey Purposes Consult The Original Survey Plans And Field Notes Of Records In The Dept. Of Lands & Forests.

400' Surface Rights Reservation Around All Lakes And Rivers.

The A.C. ages shown are the amounts that were patented and do not necessarily represent the true surveyed area of the parcel.

Flooded Lands Shown Thus:

For Status Of Summer Resort Locations Shown Thus:  
Please Contact Dept. Of Lands & Forests.

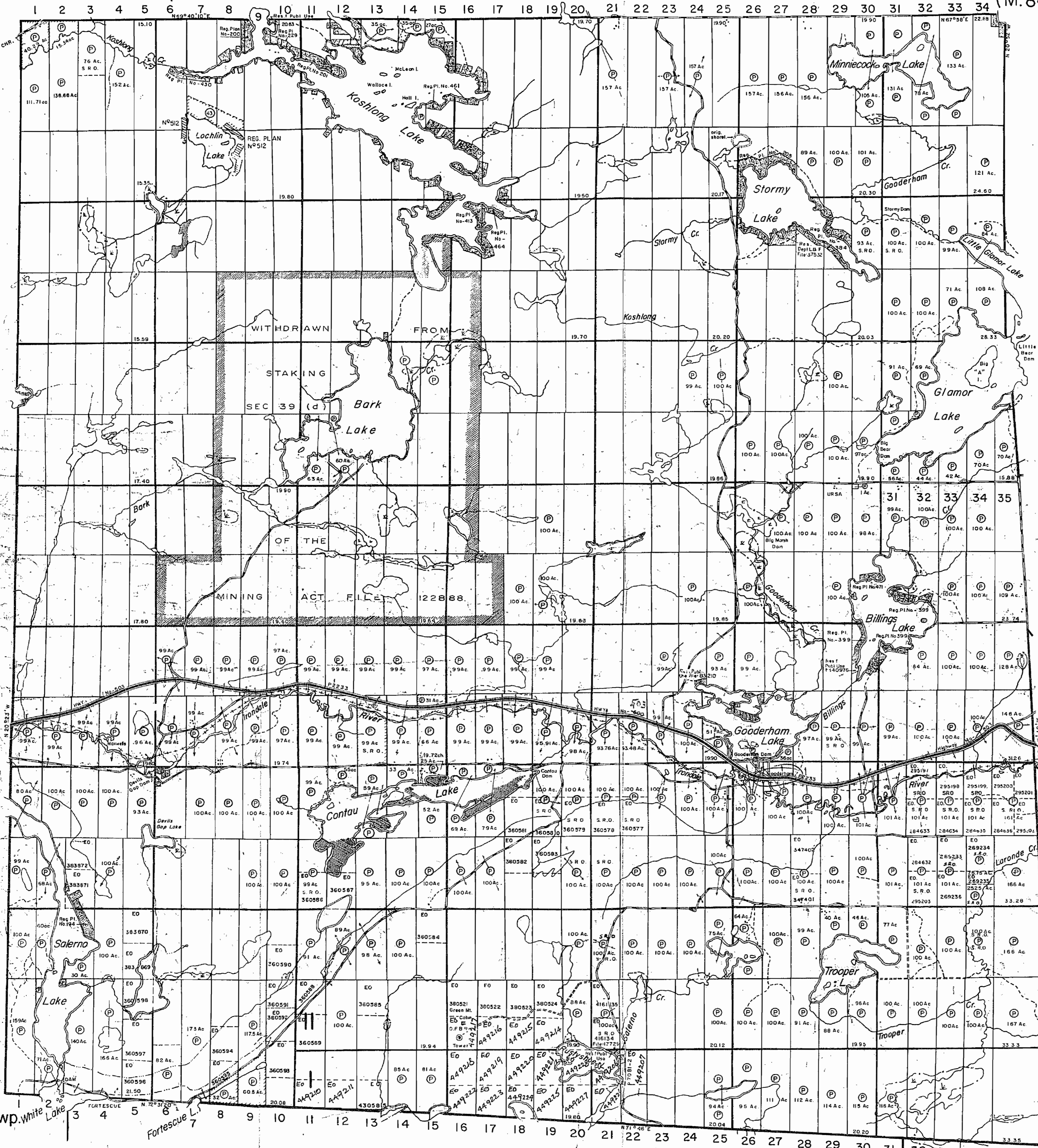
Areas withdrawn from staking under Section 43 of the Mining Act. (R.S.O. 1970)

File	Date	Disposition
30	02/11	S.R.O.

MINING LANDS -  
DATE OF ISSUE  
JUN 20 1975  
MINISTRY  
OF NATURAL RESOURCES

PLAN NO.-M.95


ONTARIO  
MINISTRY OF NATURAL RESOURCES  
SURVEYS AND MAPPING BRANCH



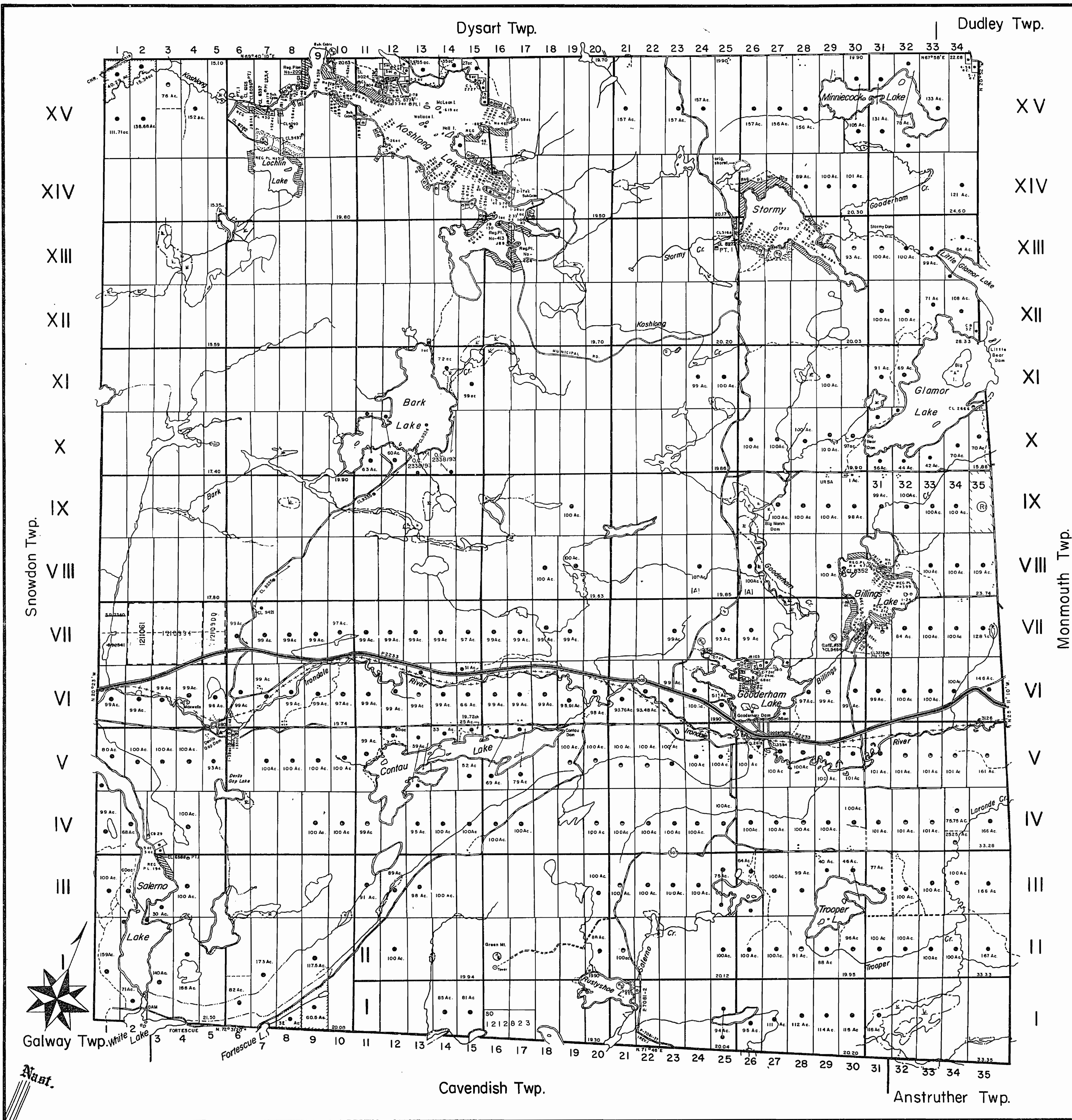
Snowdon Twp. (M.153)  
Galway Twp. (M.94)  
Cavendish Twp. (M.72)  
Anstruther Twp. (M.45)

XV  
XIV  
XIII  
XII  
XI  
X  
IX  
VIII  
VII  
VI  
V  
IV  
III  
II  
I

Monmouth Twp. (M.164)







**LEGEND**

HIGHWAY AND ROUTE No.

OTHER ROADS

TRAILS

SURVEYED LINES  
TOWNSHIPS, BASE LINES, ETC.

LOTS, MINING CLAIMS, PARCELS, ETC.

UNSURVEYED LINES

LOT LINES

PARCEL BOUNDARY

MINING CLAIMS ETC.

RAILWAY AND RIGHT OF WAY

UTILITY LINES

NON-PERENNIAL STREAM

FLOODING OR FLOODING RIGHTS

SUBDIVISION OR COMPOSITE PLAN

RESERVATIONS

ORIGINAL SHORELINE

MARSH OR MUSKEG

MINES

TRAVERSE MONUMENT

LAND ACQUISITION [A]

---

**DISPOSITION OF CROWN LANDS**

**TYPE OF DOCUMENT**      **SYMBOL**

PATENT, SURFACE & MINING RIGHTS

" SURFACE RIGHTS ONLY

" MINING RIGHTS ONLY

LEASE, SURFACE & MINING RIGHTS

" SURFACE RIGHTS ONLY

" MINING RIGHTS ONLY

LICENCE OF OCCUPATION

ORDER IN COUNCIL

RESERVATION

CANCELLED

SAND & GRAVEL

NOTE: MINING RIGHTS IN PARCELS PATENTED PRIOR TO MAY 6, 1913, VESTED IN ORIGINAL PATENTEES BY THE PUBLIC LANDS ACT R.S.O. 1970, CHAP. 380, SEC. 63, SUBSEC. 1

---

SCALE: 1 INCH = 40 CHAINS

FEET 0 1000 2000 4000 6000 8000

METRES 0 200 400 600 800 1000 1200

---

**AREAS WITHDRAWN FROM DISPOSITION**

M.R.O. - MINING RIGHTS ONLY

S.R.O. - SURFACE RIGHTS ONLY

M.+ S. - MINING AND SURFACE RIGHTS

Description	Order No.	Date	Disposition	File
RESERVE FOR PUBLIC USE	121061	OCT./71	S.R.O.	122899
M.A.R. RESERVE	121061			17229
RESERVE FOR PUBLIC USE	121061			37532
RESERVE FOR PUBLIC USE	121061			83210
M.A.R. RESERVE	121061			140976
Sec. 35/95 W-50-88/95	95/12/21	S.R.O.		195160

---

**SAND & GRAVEL**

QUARRY PERMIT

THE INFORMATION THAT APPEARS ON THIS MAP HAS BEEN COMPILED FROM VARIOUS SOURCES, AND ACCURACY IS NOT GUARANTEED. THOSE WISHING TO STAKE MINING CLAIMS SHOULD CONSULT WITH THE MINING RECORDER, MINISTRY OF NORTHERN DEVELOPMENT AND MINES, FOR ADDITIONAL INFORMATION ON THE STATUS OF THE LANDS SHOWN HEREON.

---

**TOWNSHIP**

**GLAMORGAN**

M.N.R. ADMINISTRATIVE DISTRICT  
MINDEN  
MINING DIVISION  
SOUTHERN ONTARIO  
LAND TITLES / REGISTRY DIVISION  
HALIBURTON

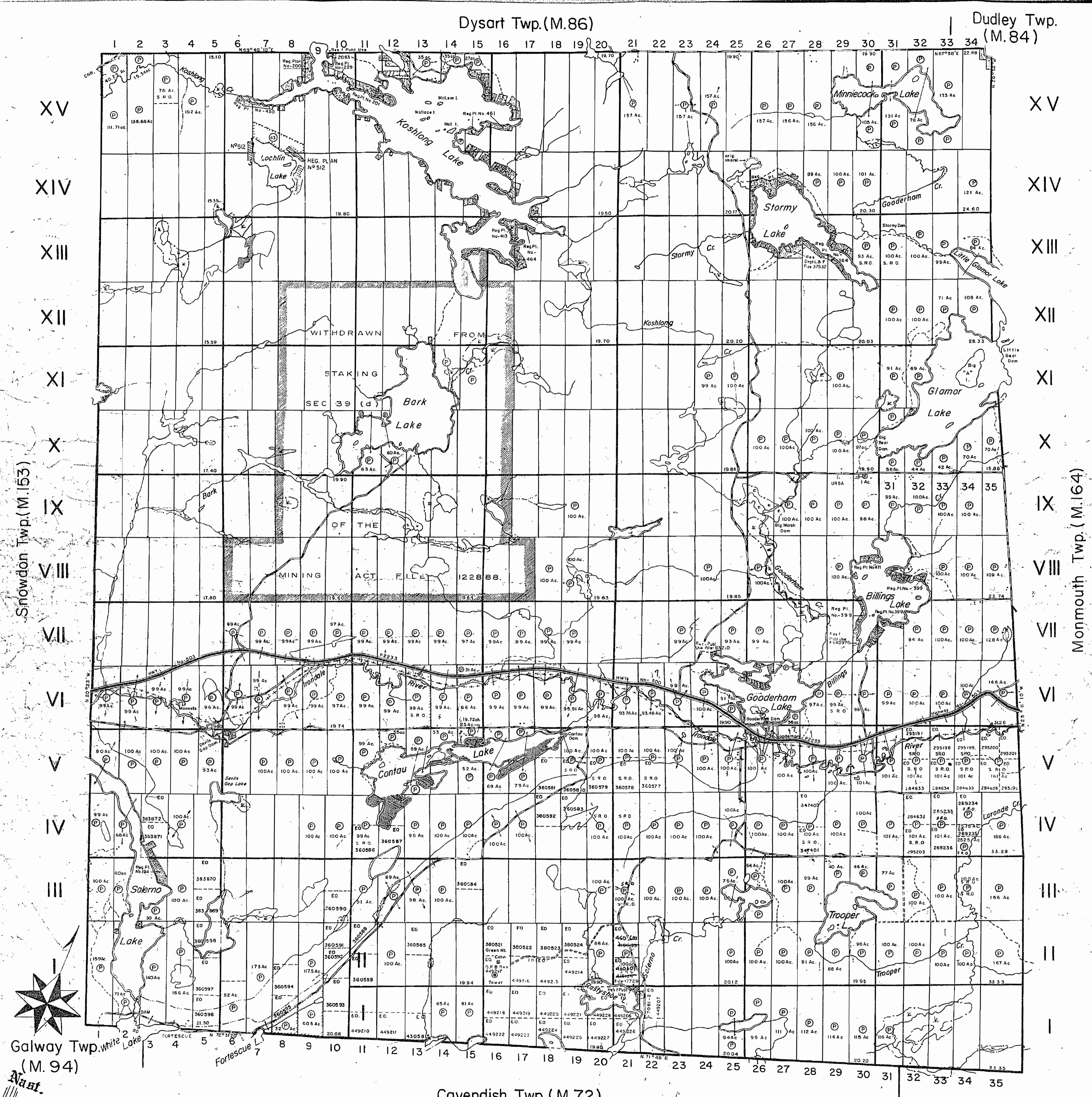
---

Ministry of Natural Resources and Mines  
Ontario

---

Date: FEBRUARY 1987      Number: **G-1288**





THE TOWNSHIP OF  
**GLAMORGAN**  
COUNTY OF HALIBURTON  
EASTERN ONTARIO  
MINING DIVISION  
SCALE: 1-INCH=40 CHAINS

**LEGEND**

PATENTED LAND	Ⓟ
CROWN LAND SALE	C.S.
LEASES	Loc.
LOCATED LAND	L.O.
LICENSE OF OCCUPATION	M.R.O.
MINING RIGHTS ONLY	S.R.O.
SURFACE RIGHTS ONLY	
ROADS	
IMPROVED ROADS	
KINGS HIGHWAYS	
RAILWAYS	
POWER LINES	
MARSH OR MUSKEG	
MINES	
CANCELLED	
TRAILS	

**NOTES**  
This Map Is Not To Be Used FOR SURVEY PURPOSES  
Lot And Concession Lines Shown Hereon Are Projected From The Best Information Available, But Their True Position Is Not Guaranteed. For Official Survey Purposes Consult The Original Survey Plans And Field Notes Of Records In The Dept Of Lands & Forests.

400' Surface Rights Reservation Around All Lakes And Rivers.  
The -Ac- ages Shown Are The Amounts That Were Patented And Do Not Necessarily Represent The True Surveyed Area Of The Parcel.  
Flooded Lands Shown Thus:

For Status Of Summer Resort Locations Shown Thus:

Please Contact Dept. Of Lands & Forests.

File	Date	Disposition
33	Oct '71	S.R.O.

MINING LANDS - DATE OF ISSUE  
SEP - 8 1975  
MINISTRY OF NATURAL RESOURCES

PLAN NO.-M.95  
ONTARIO  
MINISTRY OF NATURAL RESOURCES  
SURVEYS AND MAPPING BRANCH

THE TOWNSHIP OF  
OF  
**GLAMORGAN**

COUNTY OF  
HALIBURTON  
EASTERN ONTARIO  
MINING DIVISION

SCALE: 1-INCH=40 CHAINS

**LEGEND**

- PATENTED LAND
- CROWN LAND SALE
- LEASES
- LOCATED LAND
- LICENSE OF OCCUPATION
- MINING RIGHTS ONLY
- SURFACE RIGHTS ONLY
- ROADS
- IMPROVED ROADS
- KINGS HIGHWAYS
- RAILWAYS
- POWER LINES
- MARSH OR MUSKEG
- MINES
- CANCELLED
- TRAILS

**NOTES**

This Map Is Not To Be Used  
FOR SURVEY PURPOSES

Lot And Concession Lines Shown Hereon, Are Projected From The Best Information Available, But Their True Position Is Not Guaranteed. For Official Survey Purposes Consult The Original Survey Plans And Field Notes Of Records In The Dept. Of Lands & Forests

400' Surface Rights Reservation Around All Lakes And Rivers.

The Acreages Shown Are The Amounts That Were Patented And Do Not Necessarily Represent The True Surveyed Area Of The Parcel.

Flooded Lands Shown Thus:

For Status Of Summer Reservoir Locations Shown Thus:

Please Contact Dept. Of Lands & Forests.


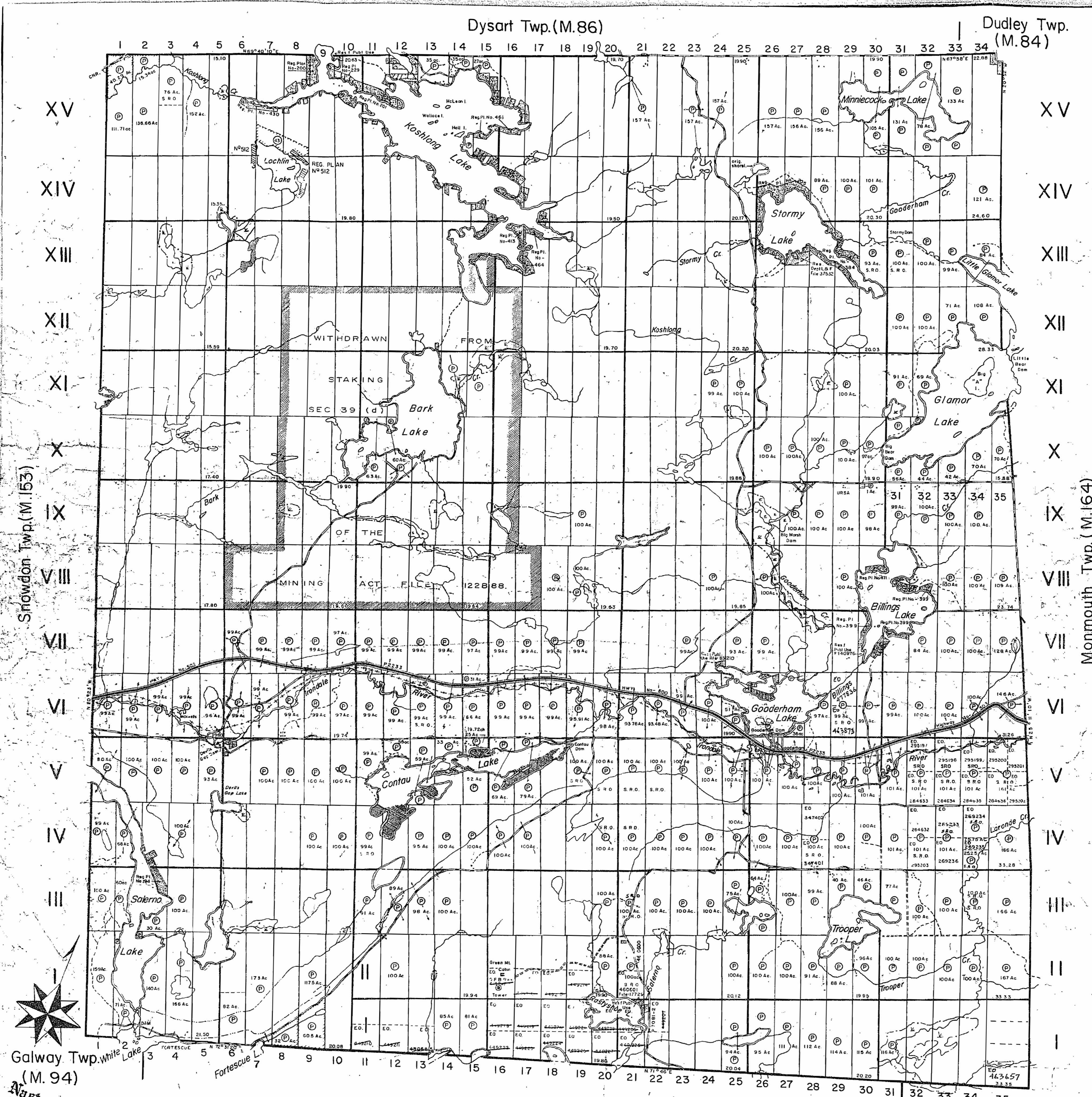
Areas withdrawn from staking under Section 43 of the Mining Act. (S.O. 70)

File	Date	Disposition
13	06/7/71	S.R.O.

MINING LANDS  
DATE OF ISSUE  
NOV 17 1975  
MINISTRY OF NATURAL RESOURCES

PLAN NO.-M.95

ONTARIO  
MINISTRY OF NATURAL RESOURCES  
SURVEYS AND MAPPING BRANCH



Galway Twp. (M.94)

Cavendish Twp. (M.72)

Anstruther Twp. (M.45)

Dysart Twp.(M.86)

Dudley Twp. (M.84)

THE TOWNSHIP OF  
**GLAMORGAN**  
COUNTY OF HALIBURTON  
EASTERN ONTARIO  
MINING DIVISION

SCALE: 1-INCH=40 CHAINS

LEGEND

- PATENTED LAND
- CROWN LAND SALE
- LEASES
- LOCATED LAND
- LICENSE OF OCCUPATION
- MINING RIGHTS ONLY
- SURFACE RIGHTS ONLY
- ROADS
- IMPROVED ROADS
- KINGS HIGHWAYS
- RAILWAYS
- POWER LINES
- MARSH OR MUSKEG
- MINES
- CANCELLED
- TRAILS

NOTES

This Map Is Not To Be Used FOR SURVEY PURPOSES

Lot And Concession Lines Shown Hereon Are Projected From The Best Information Available, But Their True Position Is Not Guaranteed For Official Survey Purposes Consult The Original Survey Plans And Field Notes Of Records In The Dept. Of Lands & Forests

400' Surface Rights Reservation Around All Lakes And Rivers.

The -Ac ages Shown Are The Amounts That Were Patented And Do Not Necessarily Represent The True Surveyed Area Of The Parcel.

Flooded Lands Shown Thus: For Status Of Summer Resort Locations Shown Thus: Please Contact Dept. Of Lands & Forests.


Areas withdrawn from staking under Section 43 of the Mining Act. (S.O. 70)

File	Date	Disposition
122888	1953	ERG

DATE OF ISSUE  
JUL 20 1976  
SURVEYS AND MAPPING  
BRANCH

Snowdon Twp.(M.153)

Monmouth Twp. (M.164)



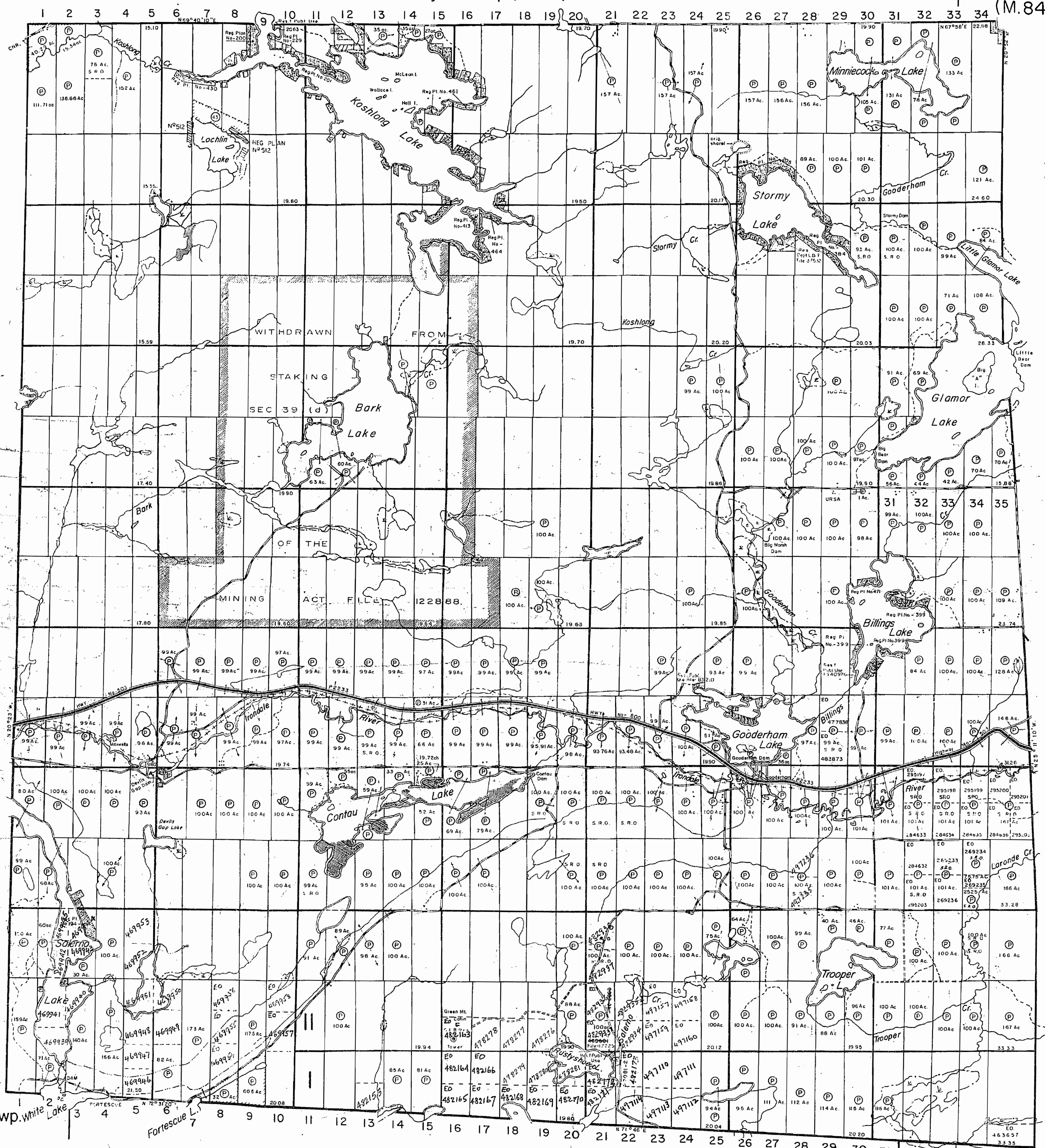
Galway Twp. White Lake (M. 94)

Cavendish Twp.(M.72)

Anstruther Twp.(M.45)

PLAN NO.-M.95

MINISTRY OF NATURAL RESOURCES  
SURVEYS AND MAPPING BRANCH





Dysart Twp.(M.86)

Dudley Twp. (M.84)

THE TOWNSHIP A OF M.95

GLAMORGAN

COUNTY OF HALIBURTON

EASTERN ONTARIO MINING DIVISION

SCALE: 1-INCH=40 CHAINS

LEGEND

- PATENTED LAND
- CROWN LAND SALE
- LEASES
- LOCATED LAND
- LICENSE OF OCCUPATION
- MINING RIGHTS ONLY
- SURFACE RIGHTS ONLY
- ROADS
- IMPROVED ROADS
- KINGS HIGHWAYS
- RAILWAYS
- POWER LINES
- MARSH OR MUSKEG
- MINES
- CANCELLED
- TRAILS

NOTES

This Map Is Not To Be Used FOR SURVEY PURPOSES

Lot And Concession Lines Shown Hereon Are Projected From The Best Information Available, But Their True Position Is Not Guaranteed. For Official Survey Purposes Consult The Original Survey Plans And Field Notes Of Records In The Dept Of Lands & Forests.

400' Surface Rights Reservation Around All Lakes And Rivers.

The -Ac ages Shown Are The Amounts That Were Patented And Do Not Necessarily Represent The True Surveyed Area Of The Parcel.

Flooded Lands Shown Thus: For Status Of Summer Resort Locations Shown Thus: Please Contact Dept. Of Lands & Forests.

Areas withdrawn from staking under Section 43 of the Mining Act. (R.S.O. 1970)

DATE OF ISSUE AUG - 5 1977 SURVEYS AND MAPPING BRANCH

PLAN NO.-M.95

MINISTRY OF NATURAL RESOURCES SURVEYS AND MAPPING BRANCH

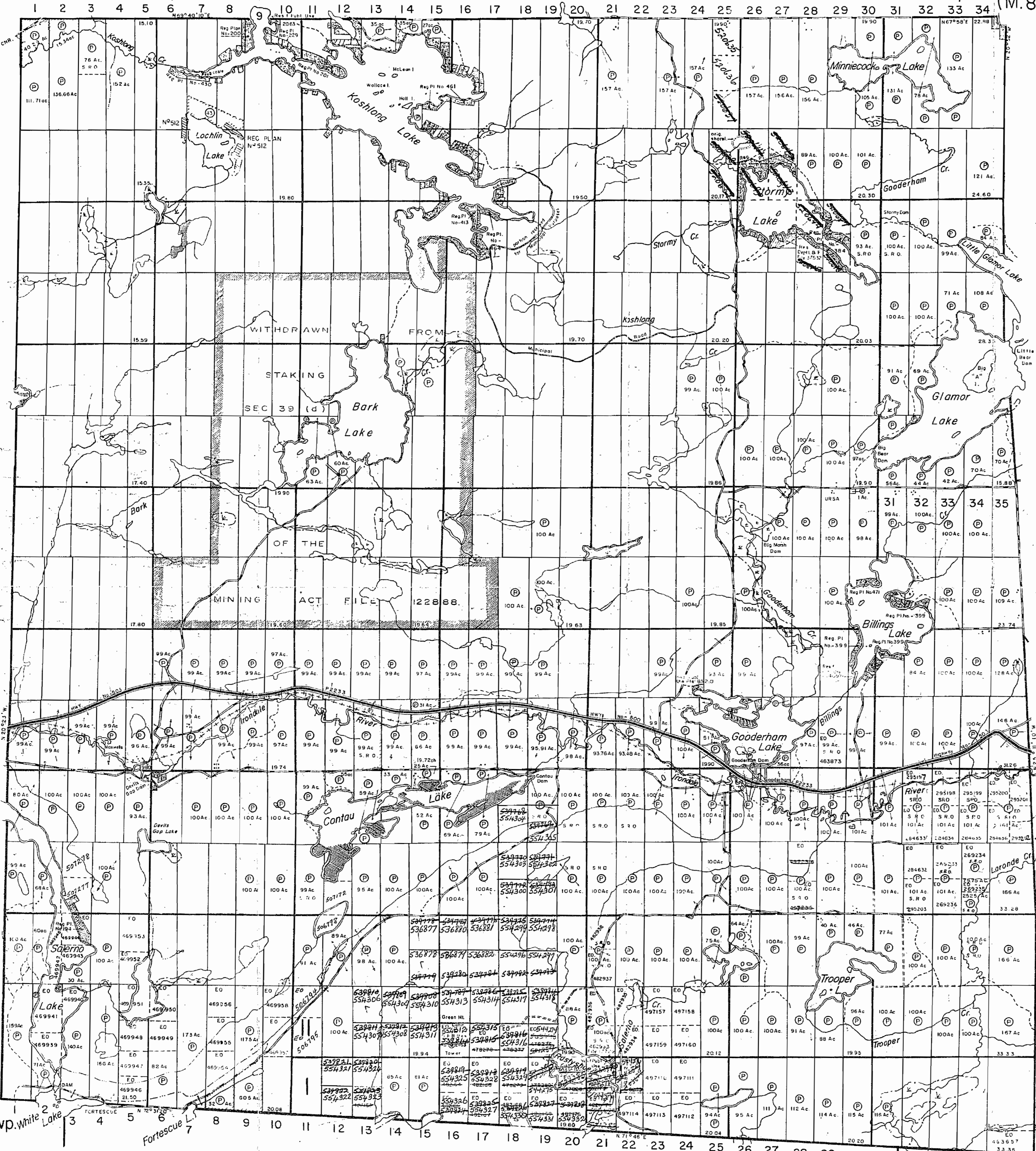
Snowdon Twp.(M.153)

Monmouth Twp. (M.164)

Galway Twp. white (M. 94) Nat.

Cavendish Twp.(M.72)

Anstruther Twp.(M.45)



Dysart Twp.(M.86)

Dudley Twp. (M.84)

THE TOWNSHIP OF *A* MINDEN  
**GLAMORGAN**  
17-95  
PROVISIONAL COUNTY OF HALIBURTON  
EASTERN ONTARIO MINING DIVISION

SCALE: 1-INCH=40 CHAINS

**LEGEND**

- PATENTED LAND Ⓟ
- CROWN LAND SALE Ⓞ
- LEASES Ⓢ
- LOCATED LAND Ⓛ
- LICENSE OF OCCUPATION Ⓛ.O.
- MINING RIGHTS ONLY M.R.O.
- SURFACE RIGHTS ONLY S.R.O.
- ROADS —
- IMPROVED ROADS —
- KINGS HIGHWAYS —
- RAILWAYS —
- POWER LINES —
- MARSH OR MUSKEG —
- MINES —
- CANCELLED —
- TRAILS —

**NOTES**

This Map Is Not To Be Used FOR SURVEY PURPOSES

Lot And Concession Lines Shown Hereon Are Projected From The Best Information Available, But Their True Position Is Not Guaranteed. For Official Survey Purposes Consult The Original Survey Plans And Field Notes Of Records In The Dept Of Lands & Forests.

400' Surface Rights Reservation Around All Lakes And Rivers.

The A-c ages Shown Are The Amounts That Were Patented And Do Not Necessarily Represent The True Surveyed Area Of The Parcel.

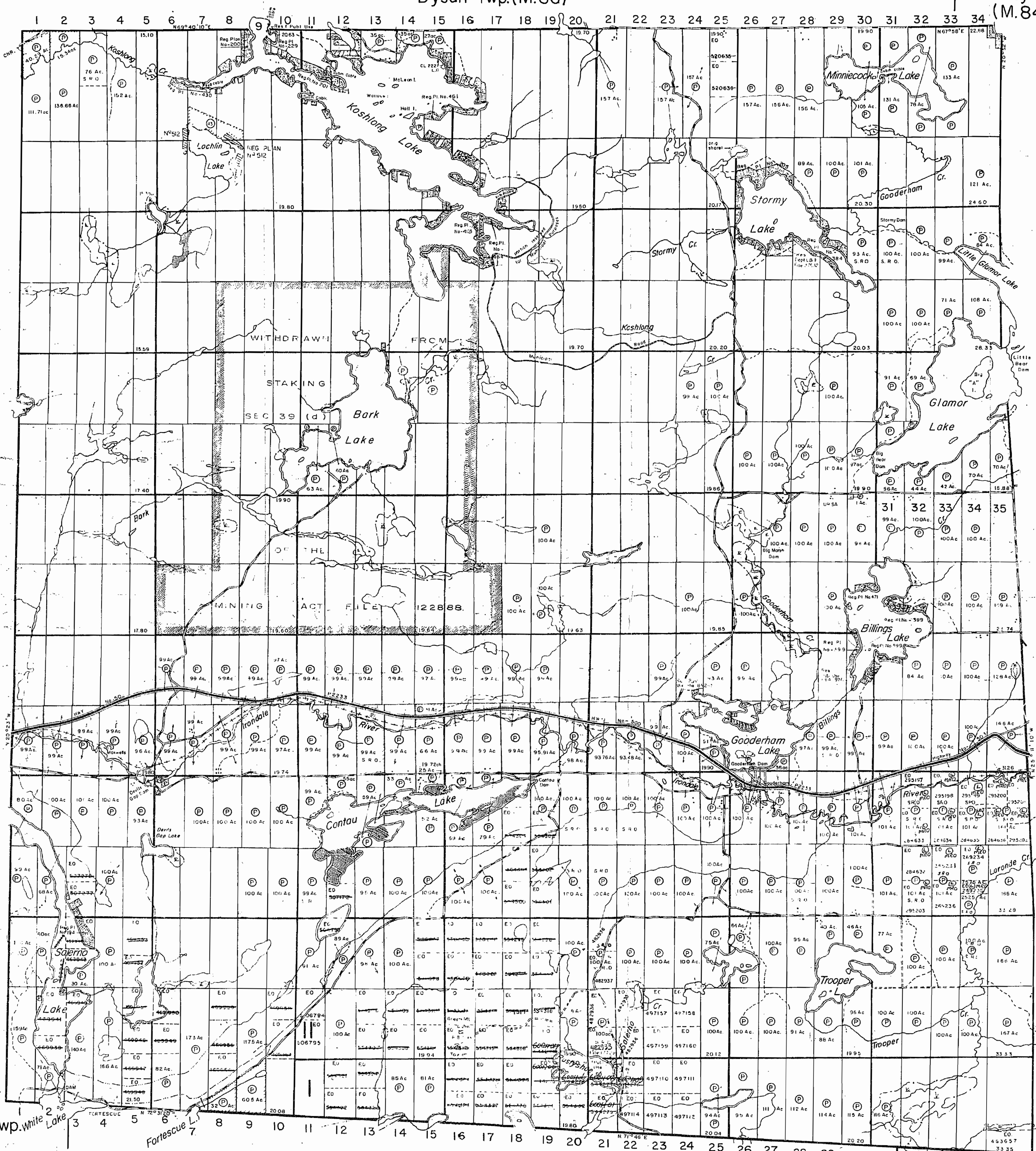
Flooded Lands Shown Thus For Status Of Summer Resort Locations Shown Thus Please Contact Dept. Of Lands & Forests.

Areas withdrawn from staking under Section 43 of the Mining Act. 1931  
File Date Disposition

DATE OF ISSUE  
JUL 24 1980  
SURVEYS AND MAPPING BRANCH


PLAN NO.-M.95

ONTARIO  
MINISTRY OF NATURAL RESOURCES  
SURVEYS AND MAPPING BRANCH



Snowdon Twp.(M.153)

Monmouth Twp. (M.164)



Galway Twp. White Lake (M.94)

Cavendish Twp.(M.72)

Anstruther Twp.(M.45)

Dysart Twp.(M.86)

Dudley Twp. (M.84)

THE TOWNSHIP OF "A" M-95 GLAMORGAN

PROVISIONAL COUNTY OF HALIBURTON EASTERN ONTARIO MINING DIVISION

SCALE: 1-INCH=40 CHAINS

DISPOSITION OF CROWN LANDS

- PATENT, SURFACE AND MINING RIGHTS
SURFACE RIGHTS ONLY
MINING RIGHTS ONLY
LEASE, SURFACE AND MINING RIGHTS
SURFACE RIGHTS ONLY
MINING RIGHTS ONLY
LICENCE OF OCCUPATION
ROADS
IMPROVED ROADS
KINGS HIGHWAYS
RAILWAYS
POWER LINES
MARSH OR MUSKEG
MINES
CANCELLED
TRAILS

NOTES

This Map Is Not To Be Used FOR SURVEY PURPOSES

Lot And Concession Lines Shown Hereon Are Projected From The Best Information Available, But Their True Position Is Not Guaranteed. For Official Survey Purposes Consult The Original Survey Plans And Field Notes Of Records In The Ministry of Natural Resources

400' Surface Rights Reservation along the shores of all lakes & rivers

The Acreages Shown Are The Amounts That Were Patented And Do Not Necessarily Represent The True Surveyed Area Of The Parcel.

Areas withdrawn from staking under Section 43 of the Mining Act ( R.S.O.1970).

Table with columns: Order No., File, Date, Disposition. Includes entry for Oct '71 S.R.

RESERVES

- Reserved for public use, File 17729
MNR Reserve, File 37532
Reserved for public use, File 83210
" " " 140976
MNR Reserve.


DATE OF ISSUE JUL 14 1982 Ministry of Natural Resources TORONTO

PLAN NO.-M.95

ONTARIO MINISTRY OF NATURAL RESOURCES SURVEYS AND MAPPING BRANCH

Snowdon Twp.(M.153)

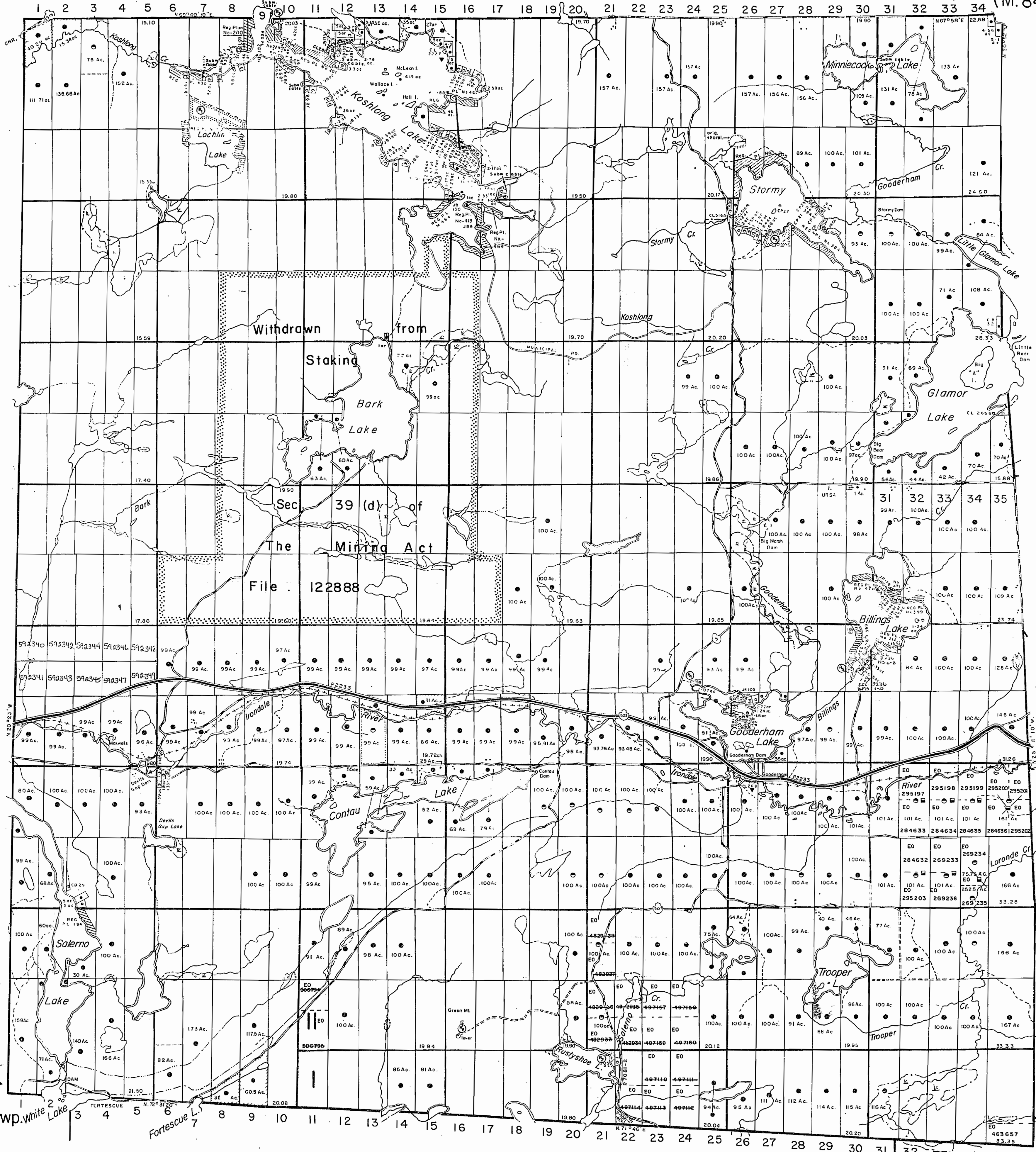
Monmouth Twp. (M.164)



Galway Twp.(M.94)

Cavendish Twp.(M.72)

Anstruther Twp.(M.45)





Dysart Twp.(M.86)

Dudley Twp. (M.84)

THE TOWNSHIP "A" OF M-95 GLAMORGAN D.M. MINDEN PROVISIONAL COUNTY OF HALIBURTON

EASTERN ONTARIO MINING DIVISION

SCALE: 1-INCH=40 CHAINS

DISPOSITION OF CROWN LANDS

- PATENT, SURFACE AND MINING RIGHTS
SURFACE RIGHTS ONLY
MINING RIGHTS ONLY
LEASE, SURFACE AND MINING RIGHTS
SURFACE RIGHTS ONLY
MINING RIGHTS ONLY
LICENCE OF OCCUPATION
ROADS
IMPROVED ROADS
KINGS HIGHWAYS
RAILWAYS
POWER LINES
MARSH OR MUSKEG
MINES
CANCELLED
TRAILS

NOTES

This Map Is Not To Be Used FOR SURVEY PURPOSES

Lot And Concession Lines Shown Hereon Are Projected From The Best Information Available, But Their True Position Is Not Guaranteed. For Official Survey Purposes Consult The Original Survey Plans And Field Notes Of Records In The Ministry of Natural Resources

400' Surface Rights Reservation along the shores of all lakes & rivers

The Acreages Shown Are The Amounts That Were Patented And Do Not Necessarily Represent The True Surveyed Area Of The Parcel.

Areas withdrawn from staking under Section 43 of the Mining Act (R.S.O. 1970).

Table with columns: Order No., File, Date, Disposition. Includes entry for Oct '71 S.R.

RESERVES

- Reserved for public use, File 17729
MNR Reserve, File. 37532
Reserved for public use, File 83210
MNR Reserve. 140976

DATE OF ISSUE

JUN 30 1983

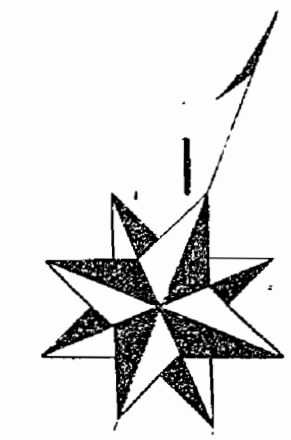
Ministry of Natural Resources TORONTO

PLAN NO.-M.95

ONTARIO MINISTRY OF NATURAL RESOURCES SURVEYS AND MAPPING BRANCH

Snowdon Twp.(M.153)

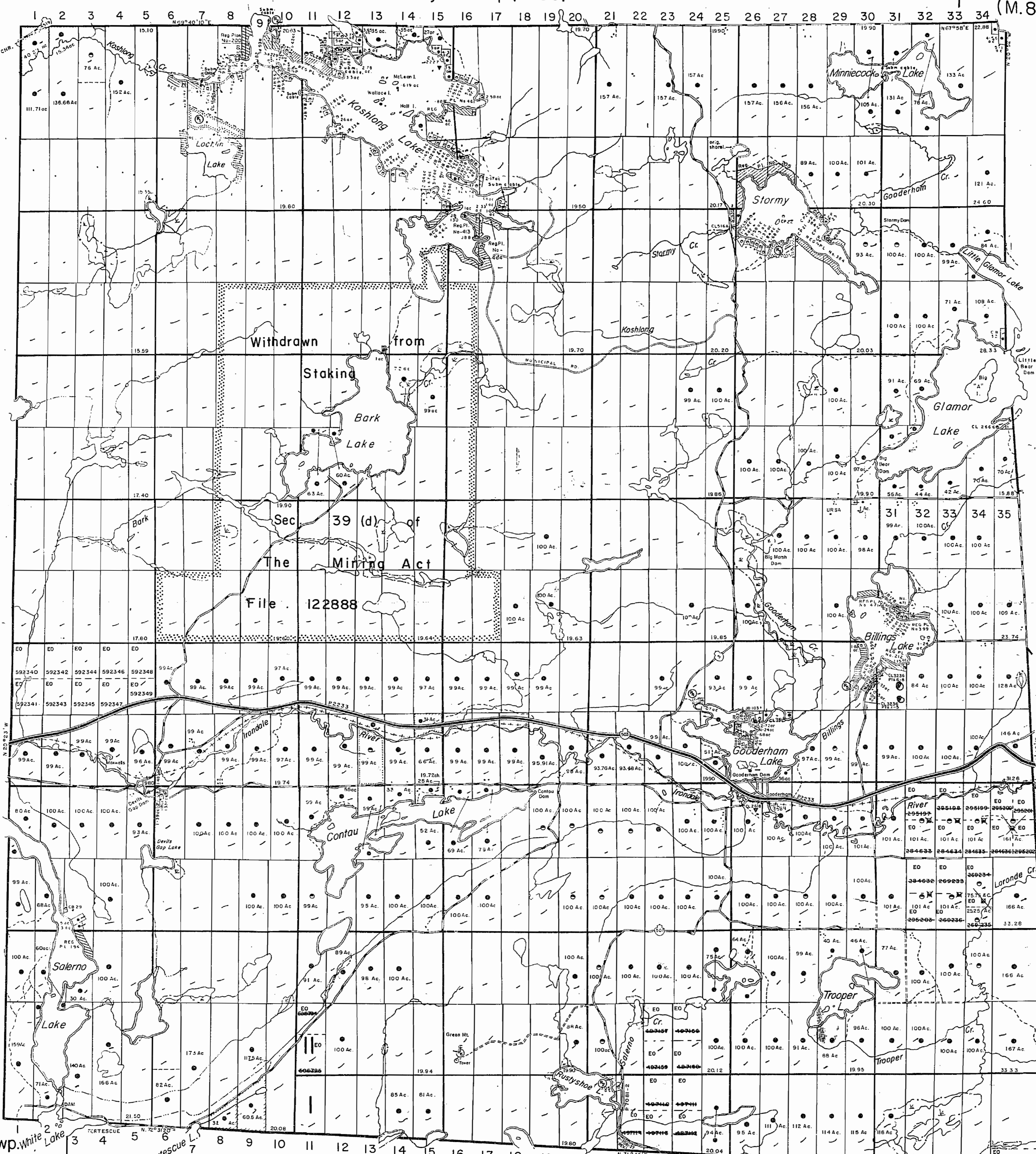
Monmouth Twp. (M.164)



Galway Twp. (M.94)

Cavendish Twp.(M.72)

Anstruther Twp.(M.45)



Withdrawn from Staking Bark Lake Sec 39 (d) of The Mining Act File 122888

Dysart Twp. (M.86)

Dudley Twp. (M.84)

THE TOWNSHIP  
A OF 195  
**GLAMORGAN**  
MINDEN DISTRICT  
PROVISIONAL COUNTY OF  
HALIBURTON

SOUTHERN ONTARIO  
MINING DIVISION  
RESIDENT GEOLOGIST - TWEED  
SCALE: 1-INCH=40 CHAINS

- DISPOSITION OF CROWN LANDS
- PATENT, SURFACE AND MINING RIGHTS -----
  - " SURFACE RIGHTS ONLY -----
  - " MINING RIGHTS ONLY -----
  - LEASE, SURFACE AND MINING RIGHTS -----
  - " SURFACE RIGHTS ONLY -----
  - " MINING RIGHTS ONLY -----
  - LICENCE OF OCCUPATION -----
  - ROADS -----
  - IMPROVED ROADS -----
  - KINGS HIGHWAYS -----
  - RAILWAYS -----
  - POWER LINES -----
  - MARSH OR MUSKEG -----
  - MINES -----
  - CANCELLED -----
  - TRAILS -----

NOTES  
This Map is Not To Be Used  
FOR SURVEY PURPOSES

Lot And Concession Lines Shown Hereon Are Projected From The Best Information Available, But Their True Position Is Not Guaranteed. For Official Survey Purposes Consult The Original Survey Plans And Field Notes Of Records In The Ministry of Natural Resources

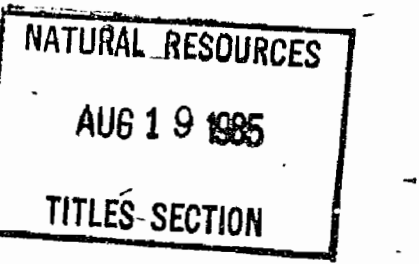
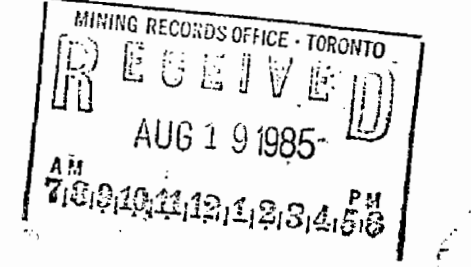
400' Surface Rights Reservation along the shores of all lakes & rivers

The Acreages Shown Are The Amounts That Were Patented And Do Not Necessarily Represent The True Surveyed Area Of The Parcel.

Areas withdrawn from staking under Section 43 of the Mining Act (R.S.O. 1970).

Order No.	File	Date	Disposition
④		Oct '71	S. R.

- RESERVES
- ④ Reserved for public use, File 17729
  - ④ MNR Reserve, File 37532
  - ④ Reserved for public use, File 83210
  - ④ MNR Reserve, File 140976

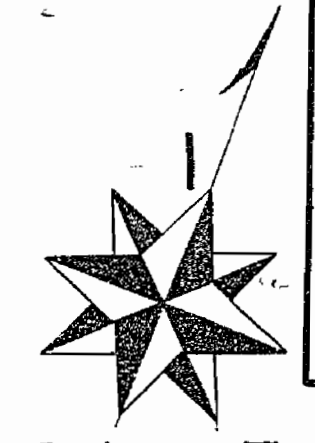


PLAN NO.-M.95

ONTARIO  
MINISTRY OF NATURAL RESOURCES  
SURVEYS AND MAPPING BRANCH

Snowdon Twp. (M.153)

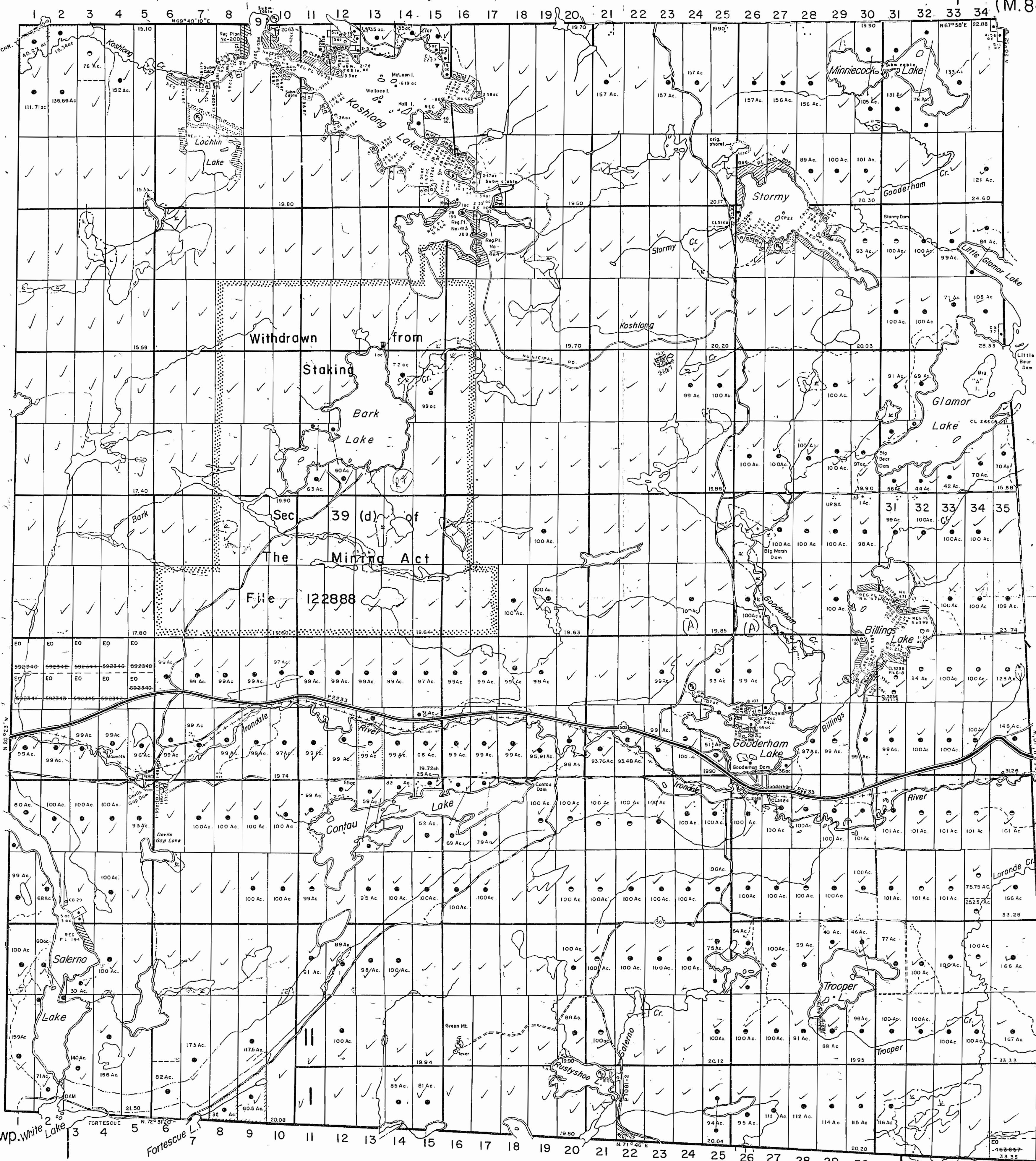
Monmouth Twp. (M.164)



Galway Twp. (M.94)  
Anast.

Cavendish Twp. (M.72)

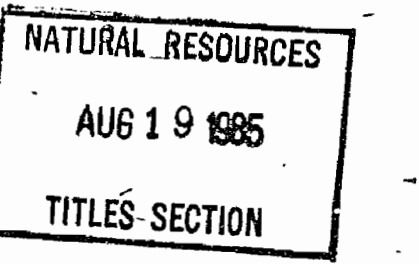
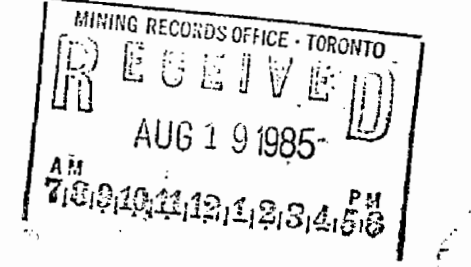
Anstruther Twp. (M.45)



Withdrawn from

Staking

Sec 39 (d) of  
The Mining Act  
File 122888



Dysart Twp.

Dudley Twp.

LEGEND

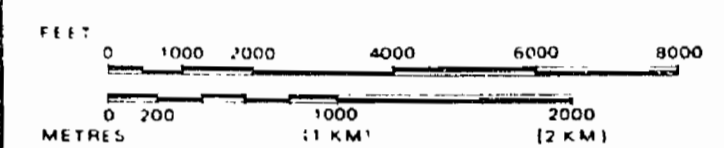
- HIGHWAY AND ROUTE No.
- OTHER ROADS
- TRAILS
- SURVEYED LINES
- TOWNSHIPS, BASE LINES, ETC.
- LOTS, MINING CLAIMS, PARCELS, ETC.
- UNSURVEYED LINES
- LOT LINES
- PARCEL BOUNDARY
- MINING CLAIMS ETC.
- RAILWAY AND RIGHT OF WAY
- UTILITY LINES
- NON PERENNIAL STREAM
- FLOODING OR FLOODING RIGHTS
- SUBDIVISION OR COMPOSITE PLAN
- RESERVATIONS
- ORIGINAL SHORELINE
- MARSH OR MUSKEG
- MINES
- TRAVERSE MONUMENT
- LAND ACQUISITION [A]

DISPOSITION OF CROWN LANDS

TYPE OF DOCUMENT	SYMBOL
PATENT, SURFACE & MINING RIGHTS	
" SURFACE RIGHTS ONLY	
" MINING RIGHTS ONLY	
LEASE, SURFACE & MINING RIGHTS	
" SURFACE RIGHTS ONLY	
" MINING RIGHTS ONLY	
LICENCE OF OCCUPATION	
ORDER IN COUNCIL	
RESERVATION	
CANCELLED	
SAND & GRAVEL	

NOTE: MINING RIGHTS IN PARCELS PATENTED PRIOR TO MAY 6, 1913, VESTED IN ORIGINAL PATENTEE BY THE PUBLIC LANDS ACT R.S.O. 1970, CHAP. 380, SEC. 63, SUBSEC. 1.

SCALE: 1 INCH = 40 CHAINS



AREAS WITHDRAWN FROM DISPOSITION

- M.R.O. - MINING RIGHTS ONLY
- S.R.O. - SURFACE RIGHTS ONLY
- M.+S. - MINING AND SURFACE RIGHTS

Description	Order No.	Date	Disposition	File
		OCT./71	S.R.O.	122899
				17729
				37552
				83210
				140976
				121688

DATE OF ISSUE

DEC - 3 1992

SOUTHERN ONTARIO MINING DIVISION

SAND & GRAVEL

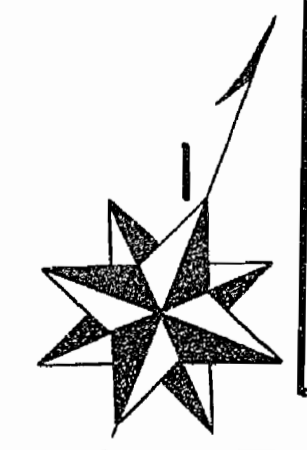
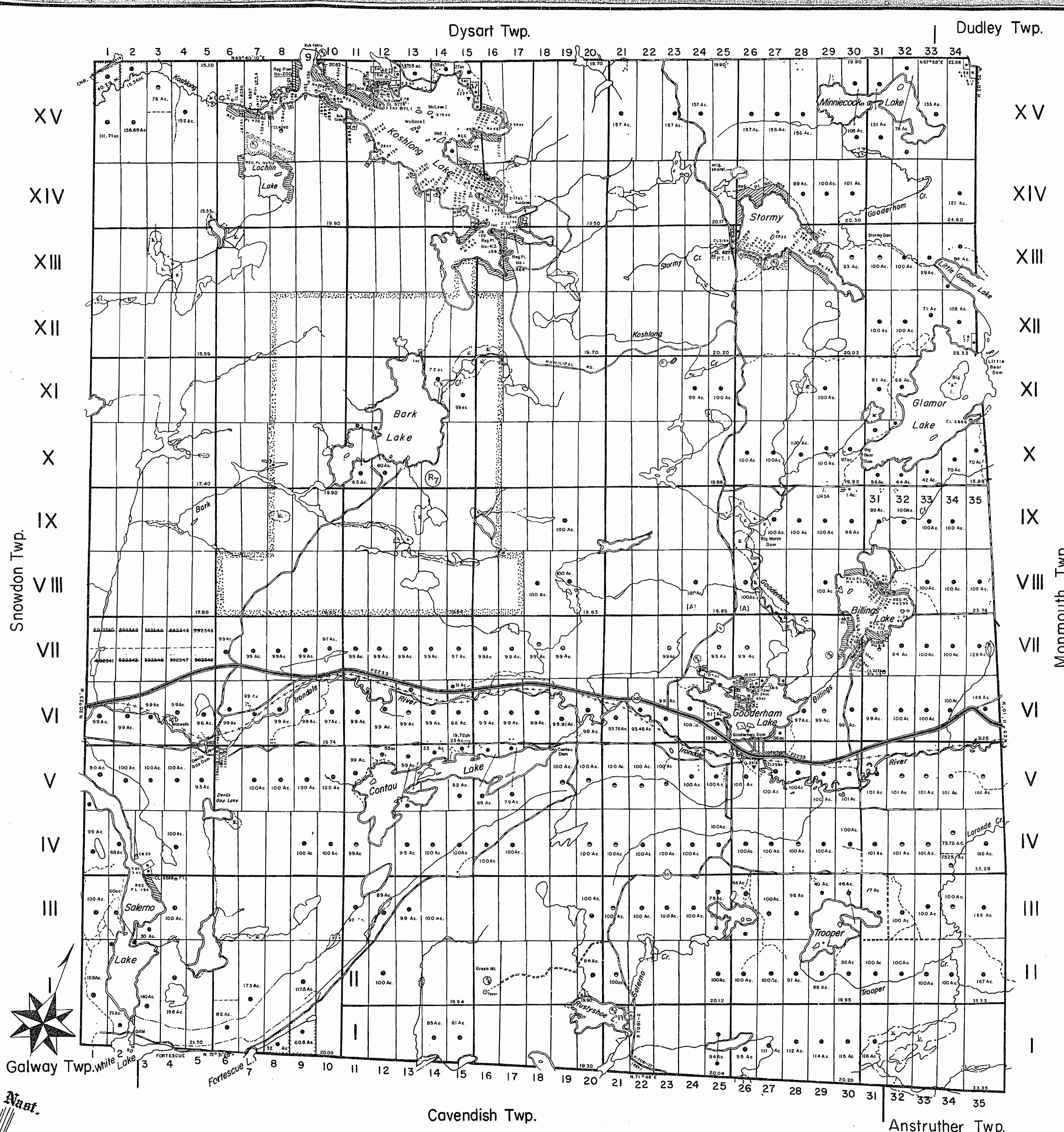
QUARRY PERMIT

THE INFORMATION THAT APPEARS ON THIS MAP HAS BEEN COMPILED FROM VARIOUS SOURCES, AND ACCURACY IS NOT GUARANTEED. THOSE WISHING TO STAKE MINING CLAIMS SHOULD CONSULT WITH THE MINING RECORDER, MINISTRY OF NORTHERN DEVELOPMENT AND MINES, FOR ADDITIONAL INFORMATION ON THE STATUS OF THE LANDS SHOWN HEREON.

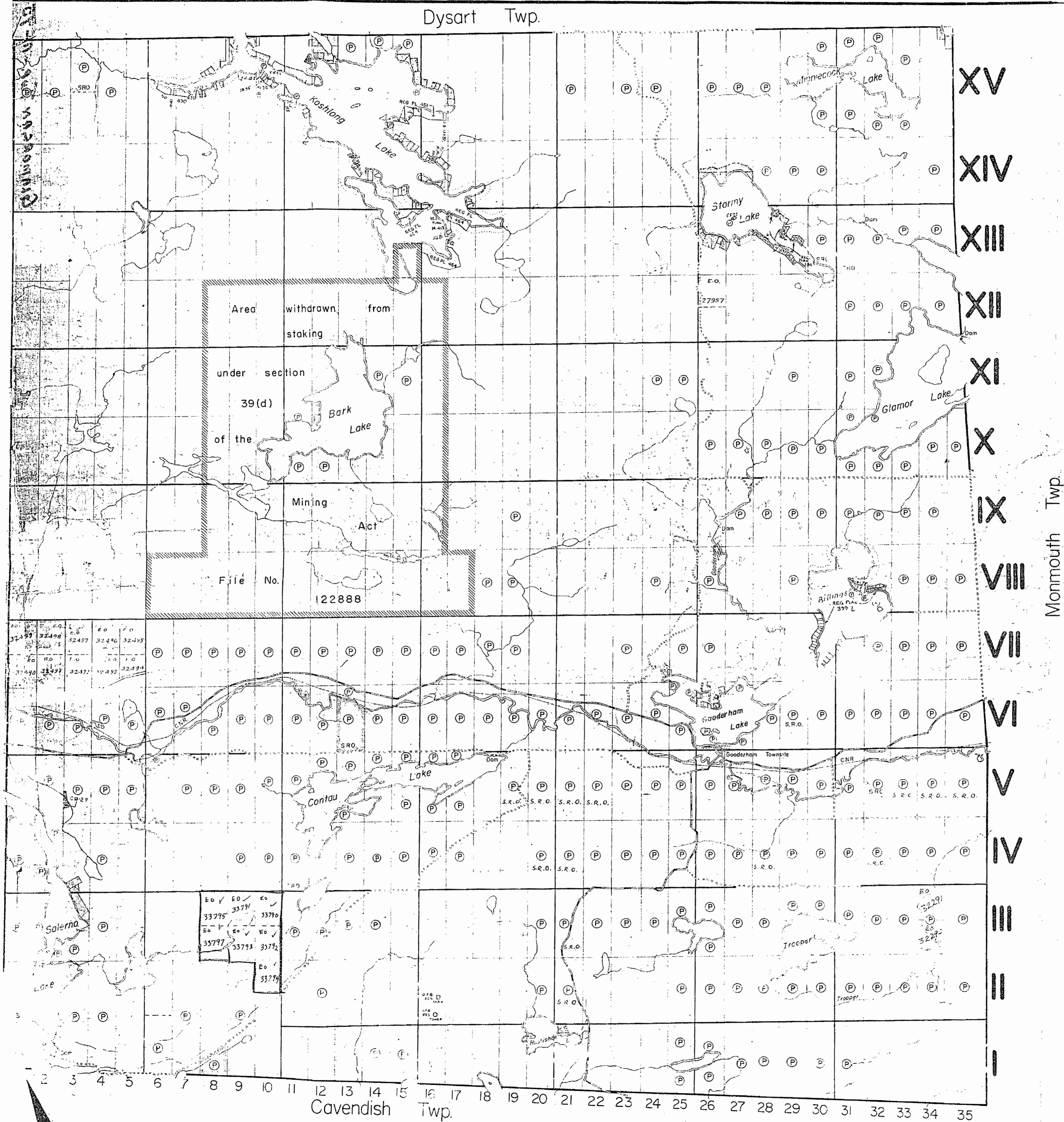
TOWNSHIP  
**GLAMORGAN**  
 M.N.R. ADMINISTRATIVE DISTRICT  
 MINDEN  
 MINING DIVISION  
 SOUTHERN ONTARIO  
 LAND TITLES / REGISTRY DIVISION  
 HALIBURTON

Ministry of Natural Resources Ontario  
 Ministry of Northern Development and Mines

Date FEBRUARY 1987  
 Number **G-1288**



Nat.



THE TOWNSHIP  
OF  
**GLAMORGAN**  
COUNTY OF  
HALIBURTON  
EASTERN ONTARIO  
MINING DIVISION  
SCALE: 1-INCH=40 CHAINS

**LEGEND**

PATENTED LAND	Ⓟ
CROWN LAND SALE	C.S.
LEASES	Ⓛ
LOCATED LAND	Loc.
LICENSE OF OCCUPATION	L.O.
MINING RIGHTS ONLY	M.R.O.
SURFACE RIGHTS ONLY	S.R.O.
ROADS	—
IMPROVED ROADS	—
KING'S HIGHWAYS	—
RAILWAYS	—
POWER LINES	—
MARSH OR MUSKEG	—
MINES	Ⓧ
CANCELLED	C.

**NOTES**

This Plan Is Not To Be Used  
— For Survey Purposes —

400' Surface rights reservation around all lakes & rivers.

Summer Resort Locations shown thus .  
For status contact Dept. of Lands & Forests,  
Toronto, Ont.

ONT. DEPT. OF MINES  
MINING LANDS BR.  
THIS MAP FOR CHECKING  
PURPOSES ONLY — MUST  
NOT BE SOLD.

**DATE OF ISSUE**  
AUG 23 1966  
ONTARIO DEPT. OF MINES

PLAN NO. - M. 95  
DEPARTMENT OF MINES  
— ONTARIO —

Dysart Twp.(M.86)

Dudley Twp. (M.84)

THE TOWNSHIP OF  
OF  
**GLAMORGAN**

COUNTY OF  
HALIBURTON

EASTERN ONTARIO  
MINING DIVISION

SCALE: 1-INCH=40 CHAINS

**LEGEND**

- PATENTED LAND Ⓟ
- CROWN LAND SALE C.S.
- LEASES Ⓛ
- LOCATED LAND L.O.
- LICENSE OF OCCUPATION L.O.
- MINING RIGHTS ONLY M.R.O.
- SURFACE RIGHTS ONLY S.R.O.
- ROADS —
- IMPROVED ROADS —
- KINGS HIGHWAYS —
- RAILWAYS —
- POWER LINES —
- MARSH OR MUSKEG —
- MINES —
- CANCELLED —
- TRAILS —


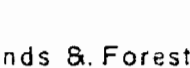
**NOTES**

This Map Is Not To Be Used  
FOR SURVEY PURPOSES

Lot And Concession Lines Shown Hereon Are  
Projected From The Best Information Available,  
But Their True Position Is Not Guaranteed.  
For Official Survey Purposes Consult The  
Original Survey Plans And Field Notes Of  
Records In The Dept. Of Lands & Forests.

400' Surface Rights Reservation Around All  
Lakes And Rivers.

The Accrages Shown Are The Amounts  
That Were Patented And Do Not Necessarily  
Represent The True Surveyed Area Of  
The Parcel.

Flooded Lands Shown Thus:   
For Status Of Summer Resort Locations  
Shown Thus:   
Please Contact Dept. Of Lands & Forests.

DATE OF ISSUE

JUN 7 1967

ONTARIO DEPT. OF MINES

ONT. DEPT. OF MINES  
MINING LANDS BR.  
THIS MAP FOR CHECKING  
PURPOSES ONLY - MUST  
NOT BE SOLD.

PLAN NO.-M.95

DEPARTMENT OF MINES  
ONTARIO

Snowdon Twp.(M.153)

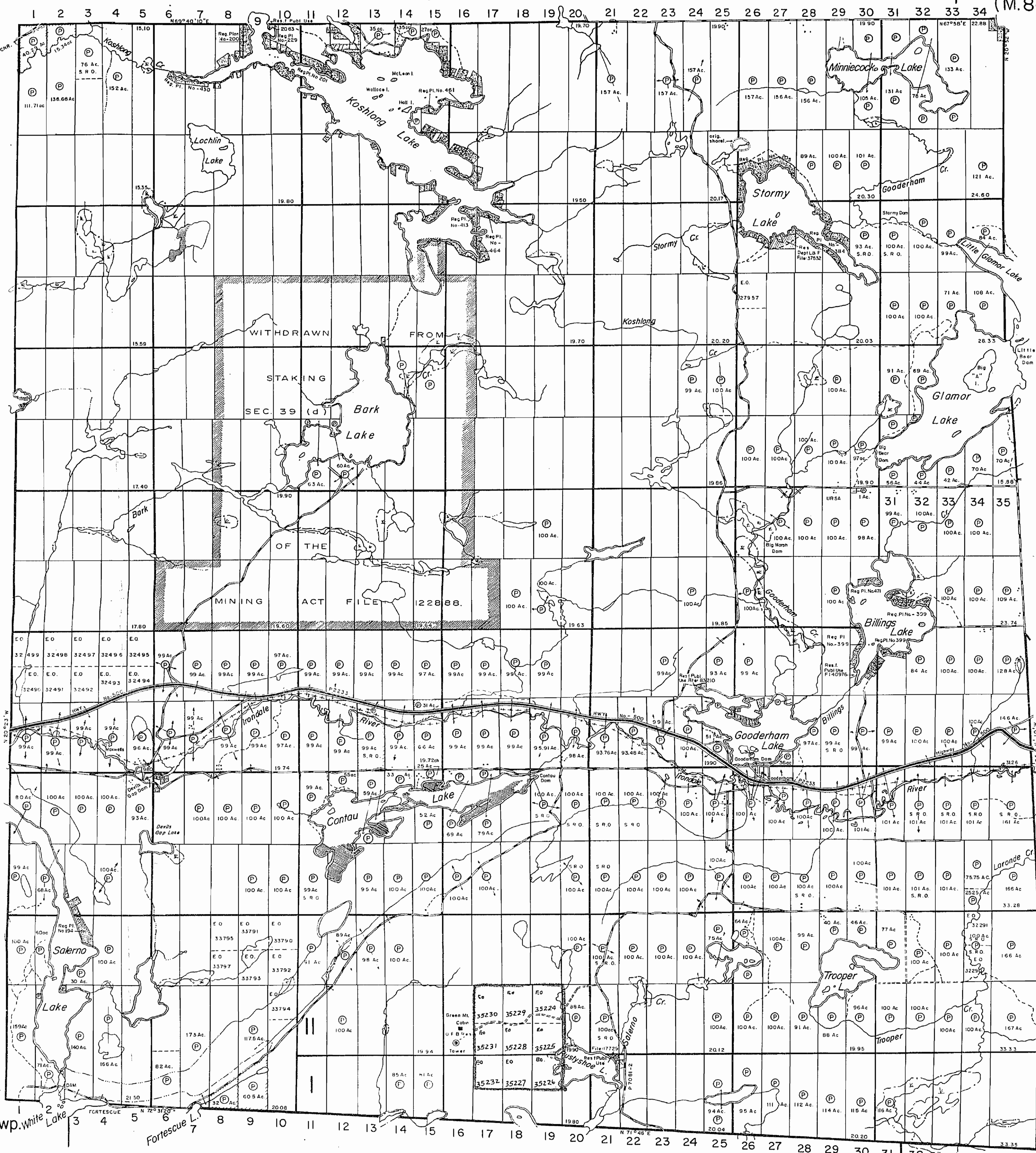
Monmouth Twp. (M.164)



Galway Twp. (M.94)

Cavendish Twp.(M.72)

Anstruther Twp.(M.45)



Dysart Twp.(M.86)

Dudley Twp. (M.84)

THE TOWNSHIP OF GLAMORGAN

COUNTY OF HALIBURTON  
EASTERN ONTARIO  
MINING DIVISION

SCALE: 1-INCH=40 CHAINS

LEGEND

- PATENTED LAND
- CROWN LAND SALE
- LEASES
- LOCATED LAND
- LICENSE OF OCCUPATION
- MINING RIGHTS ONLY
- SURFACE RIGHTS ONLY
- ROADS
- IMPROVED ROADS
- KINGS HIGHWAYS
- RAILWAYS
- POWER LINES
- MARSH OR MUSKEG
- MINES
- CANCELLED
- TRAILS



NOTES

This Map Is Not To Be Used FOR SURVEY PURPOSES

Lot And Concession Lines Shown Hereon Are Projected From The Best Information Available, But Their True Position Is Not Guaranteed. For Official Survey Purposes Consult The Original Survey Plans And Field Notes Of Records In The Dept. Of Lands & Forests.

400' Surface Rights Reservation Around All Lakes And Rivers.

The Accrages Shown Are The Amounts That Were Patented And Do Not Necessarily Represent The True Surveyed Area Of The Parcel.

Flooded Lands Shown Thus: [Symbol]  
For Status Of Summer Resort Locations Shown Thus: [Symbol]  
Please Contact Dept. Of Lands & Forests.

DATE OF ISSUE  
OCT 27 1967  
ONTARIO DEPT. OF MINES

ONT. DEPT. OF MINES  
MINING LANDS BR.  
THIS MAP FOR CHECKING  
PURPOSES ONLY - MUST  
NOT BE SOLD.

PLAN NO.-M.95

DEPARTMENT OF MINES  
ONTARIO

XV  
XIV  
XIII  
XII  
XI  
X  
IX  
VIII  
VII  
VI  
V  
IV  
III  
II  
I

XV  
XIV  
XIII  
XII  
XI  
X  
IX  
VIII  
VII  
VI  
V  
IV  
III  
II  
I


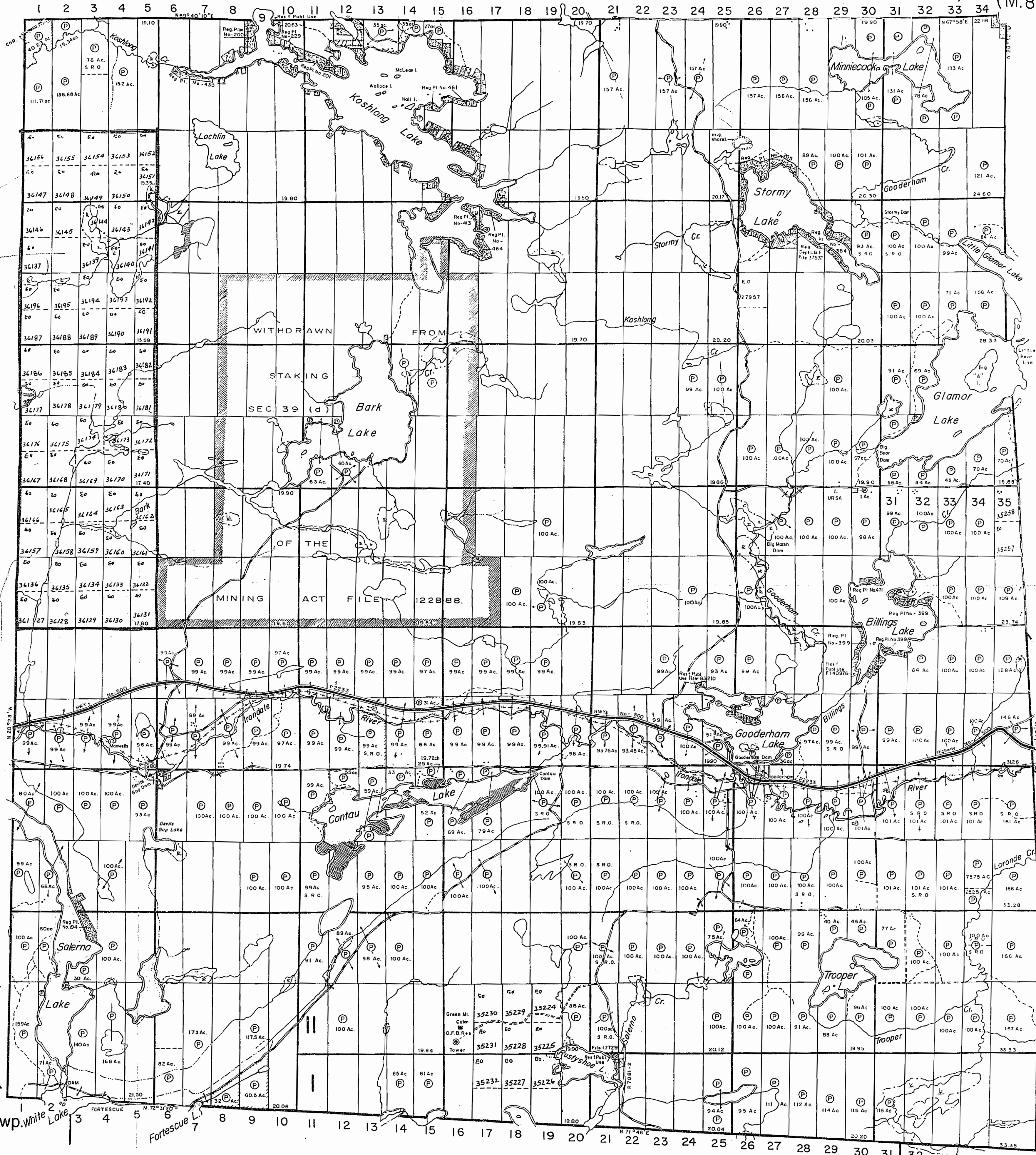
Snowdon Twp.(M.153)

Monmouth Twp. (M.164)

Galway Twp. White Lake (M.94)

Cavendish Twp.(M.72)

Anstruther Twp.(M.45)



Dysart Twp.(M.86)

Dudley Twp. (M.84)

THE TOWNSHIP OF  
OF  
**GLAMORGAN**

COUNTY OF  
HALIBURTON  
EASTERN ONTARIO  
MINING DIVISION

SCALE: 1-INCH=40 CHAINS

**LEGEND**

- PATENTED LAND Ⓟ
- CROWN LAND SALE Ⓢ
- LEASES Ⓛ
- LOCATED LAND Ⓛoc.
- LICENSE OF OCCUPATION L.O.
- MINING RIGHTS ONLY M.R.O.
- SURFACE RIGHTS ONLY S.R.O.
- ROADS —
- IMPROVED ROADS —
- KINGS HIGHWAYS —
- RAILWAYS —
- POWER LINES —
- MARSH OR MUSKEG —
- MINES —
- CANCELLED —
- TRAILS —

**NOTES**

This Map Is Not To Be Used  
FOR SURVEY PURPOSES

Lot And Concession Lines Shown Hereon Are  
Projected From The Best Information Available,  
But Their True Position Is Not Guaranteed.  
For Official Survey Purposes Consult The  
Original Survey Plans And Field Notes Of  
Records In The Dept. Of Lands & Forests.

400' Surface Rights Reservation Around All  
Lakes And Rivers.

The Accrages Shown Are The Amounts  
That Were Patented And Do Not Necessarily  
Represent The True Surveyed Area Of  
The Parcel.

Flooded Lands Shown Thus:

For Status Of Summer Resort Locations  
Shown Thus:   
Please Contact Dept. Of Lands & Forests.

ONT. DEPT. OF MINES  
MINING LANDS BR.  
THIS MAP FOR CHECKING  
PURPOSES ONLY - MUST  
NOT BE SOLD.

DATE OF ISSUE  
MAY 16 1968  
ONTARIO DEPT. OF MINES

PLAN NO.-M.95

DEPARTMENT OF MINES  
ONTARIO

Snowdon Twp.(M.153)

Monmouth Twp. (M.164)

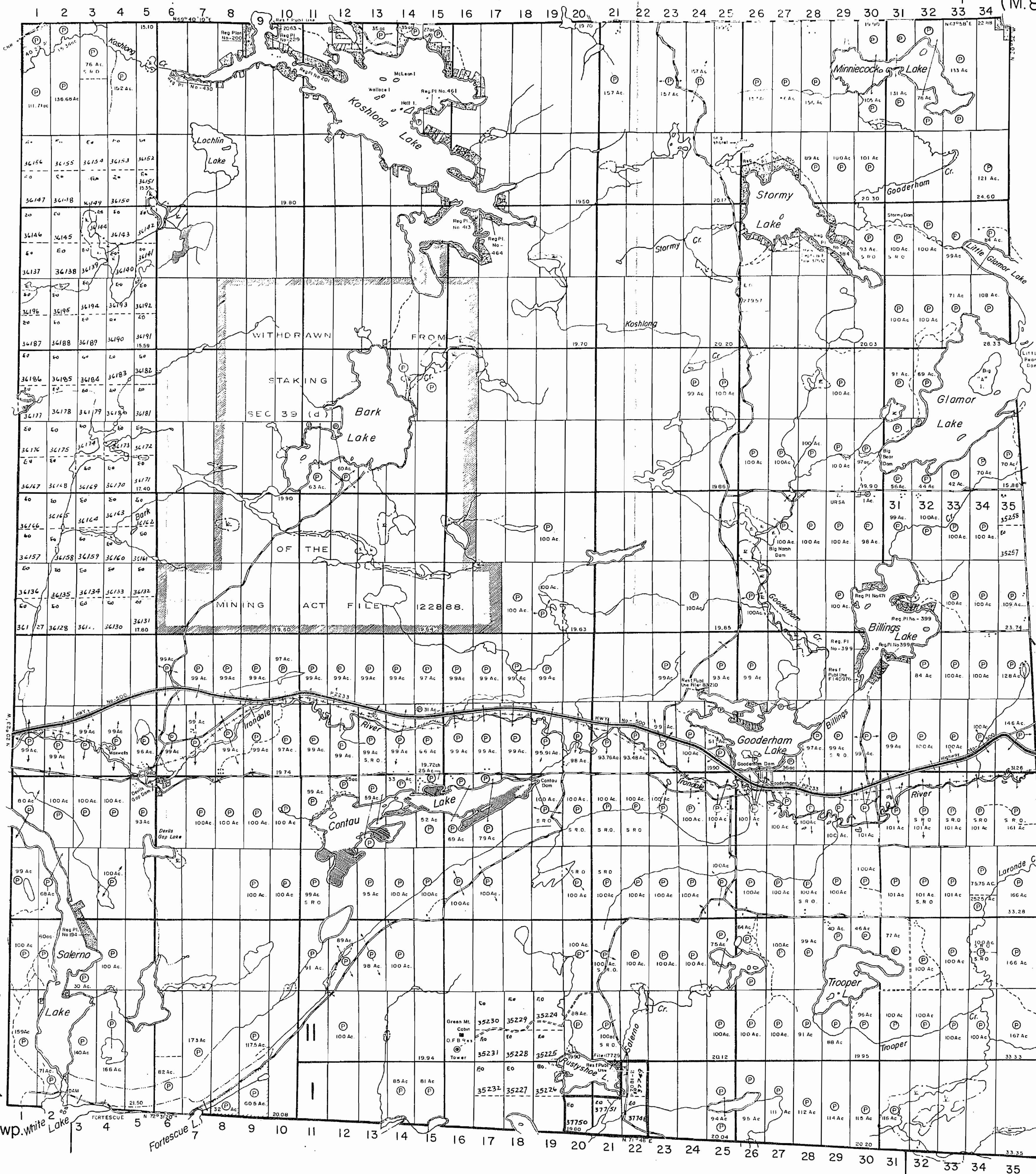


Galway Twp. White Lake  
(M. 94)

Nat.

Cavendish Twp.(M.72)

Anstruther Twp.(M.45)



Dysart Twp.(M.86)

















Dudley Twp. (M.84)

THE TOWNSHIP OF  
GLAMORGAN

COUNTY OF HALIBURTON  
EASTERN ONTARIO  
MINING DIVISION

SCALE: 1-INCH=40 CHAINS

LEGEND

- PATENTED LAND 
- CROWN LAND SALE 
- LEASES 
- LOCATED LAND 
- LICENSE OF OCCUPATION 
- MINING RIGHTS ONLY 
- SURFACE RIGHTS ONLY 
- ROADS 
- IMPROVED ROADS 
- KINGS HIGHWAYS 
- RAILWAYS 
- POWER LINES 
- MARSH OR MUSKEG 
- MINES 
- CANCELLED 
- TRAILS 


NOTES

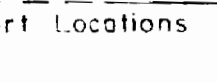
This Map Is Not To Be Used  
FOR SURVEY PURPOSES

Lot And Concession Lines Shown Hereon Are Projected From The Best Information Available, But Their True Position Is Not Guaranteed. For Official Survey Purposes Consult The Original Survey Plans And Field Notes Of Records In The Dept. Of Lands & Forests.

400' Surface Rights Reservation Around All Lakes And Rivers.

The Acreages Shown Are The Amounts That Were Patented And Do Not Necessarily Represent The True Surveyed Area Of The Parcel.

Flooded Lands Shown Thus: 

For Status Of Summer Resort Locations Shown Thus:   
Please Contact Dept. Of Lands & Forests.

RECEIVED  
JUN 5 1970  
AM 7:00 10:40 12:10 2:30 4:50 PM

PLAN NO.-M.95

DEPARTMENT OF MINES  
ONTARIO


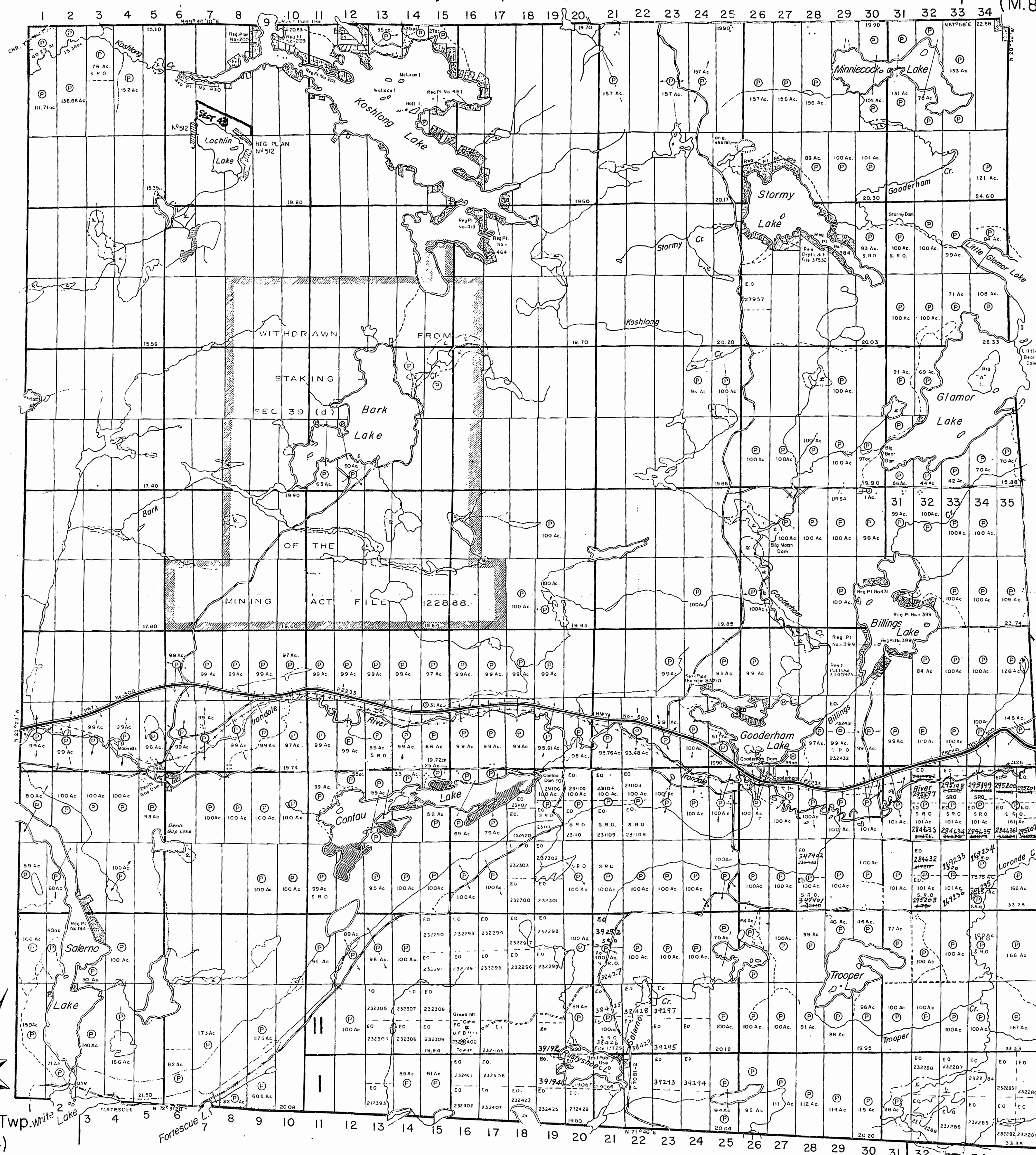
Snowdon Twp.(M.153)

Monmouth Twp. (M.164)

Galway Twp.(M.94)

Cavendish Twp.(M.72)

Anstruther Twp.(M.45)





Dysart Twp. (M.86)

Dudley Twp. (M.84)

THE TOWNSHIP OF GLAMORGAN COUNTY OF HALIBURTON EASTERN ONTARIO MINING DIVISION

SCALE: 1-INCH=40 CHAINS

LEGEND

- PATENTED LAND, CROWN LAND SALE, LEASES, LOCATED LAND, LICENSE OF OCCUPATION, MINING RIGHTS ONLY, SURFACE RIGHTS ONLY, ROADS, IMPROVED ROADS, KINGS HIGHWAYS, RAILWAYS, POWER LINES, MARSH OR MUSKEG, MINES, CANCELLED, TRAILS

NOTES

This Map Is Not To Be Used FOR SURVEY PURPOSES

Lot And Concession Lines Shown Hereon Are Projected From The Best Information Available, But Their True Position Is Not Guaranteed. For Official Survey Purposes Consult The Original Survey Plans And Field Notes Of Records In The Dept. Of Lands & Forests.

400' Surface Rights Reservation Around All Lakes And Rivers.

The Acreages Shown Are The Amounts That Were Patented And Do Not Necessarily Represent The True Surveyed Area Of The Parcel.

Flooded Lands Shown Thus:

For Status Of Summer Resort Locations Shown Thus: Please Contact Dept. Of Lands & Forests.

Areas withdrawn from staking under Section 43 of the Mining Act. (R.S.O. 70) File Date Disposition

DATE OF ISSUE NOV 3 1972 ONT. DEPT. OF MINES AND NORTHERN AFFAIRS

PLAN NO.-M.95

ONTARIO DEPARTMENT OF MINES AND NORTHERN AFFAIRS


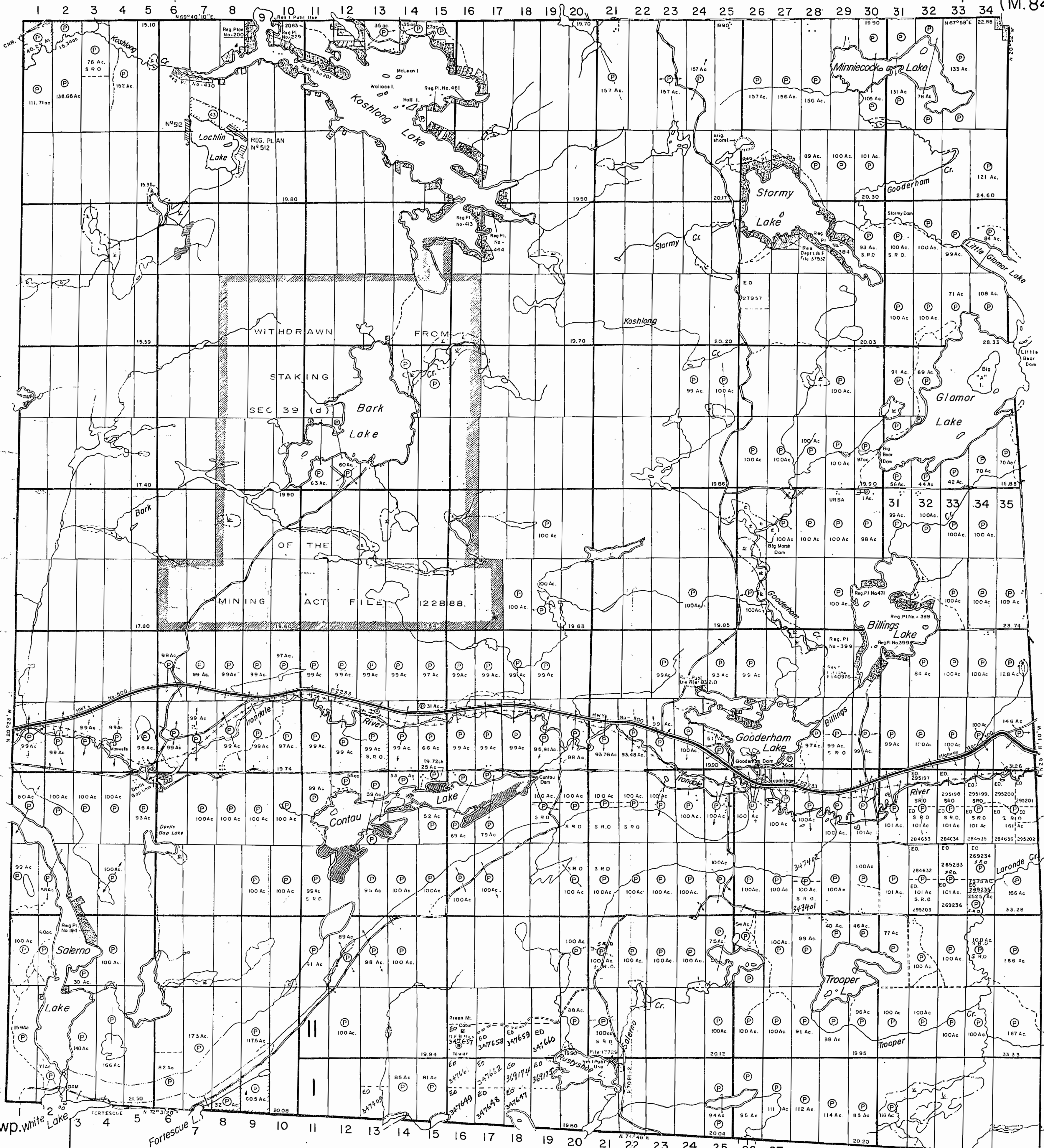
Snowdon Twp. (M.153)

Monmouth Twp. (M.164)

Galway Twp. (M.94)

Cavendish Twp. (M.72)

Anstruther Twp. (M.45)



Dysart Twp.(M.86)

Dudley Twp. (M.84)

THE TOWNSHIP OF  
OF  
**GLAMORGAN**

COUNTY OF  
HALIBURTON

EASTERN ONTARIO  
MINING DIVISION

SCALE: 1-INCH=40 CHAINS

**LEGEND**

- PATENTED LAND ⊙
- CROWN LAND SALE ⊙
- LEASES ⊙
- LOCATED LAND ⊙
- LICENSE OF OCCUPATION ⊙
- MINING RIGHTS ONLY ⊙
- SURFACE RIGHTS ONLY ⊙
- ROADS ⊙
- IMPROVED ROADS ⊙
- KINGS HIGHWAYS ⊙
- RAILWAYS ⊙
- POWER LINES ⊙
- MARSH OR MUSKEG ⊙
- MINES ⊙
- CANCELLED ⊙
- TRAILS ⊙

**NOTES**

This Map Is Not To Be Used  
FOR SURVEY PURPOSES

Lot And Concession Lines Shown Hereon Are  
Projected From The Best Information Available,  
But Their True Position Is Not Guaranteed.  
For Official Survey Purposes Consult The  
Original Survey Plans And Field Notes Of  
Records In The Dept. Of Lands & Forests.

400' Surface Rights Reservation Around All  
Lakes And Rivers.

The Acreages Shown Are The Amounts  
That Were Patented And Do Not Necessarily  
Represent The True Surveyed Area Of  
The Parcel.

Flooded Lands Shown Thus:

For Status Of Summer Resort Locations  
Shown Thus:   
Please Contact Dept. Of Lands & Forests.

Areas withdrawn from staking under Section  
43 of the Mining Act. (R.S.O. 1960)

File	Date	Disposition
31	Oct. 71	S.R.O.

- MINING LANDS -  
**DATE OF ISSUE**  
MAY 9 1973  
MINISTRY  
OF NATURAL RESOURCES

PLAN NO.-M.95

ONTARIO  
MINISTRY OF NATURAL RESOURCES  
SURVEYS AND MAPPING BRANCH

Snowdon Twp.(M.153)

Monmouth Twp. (M.164)

Galway Twp. (M.94)

Cavendish Twp.(M.72)

Anstruther Twp.(M.45)

