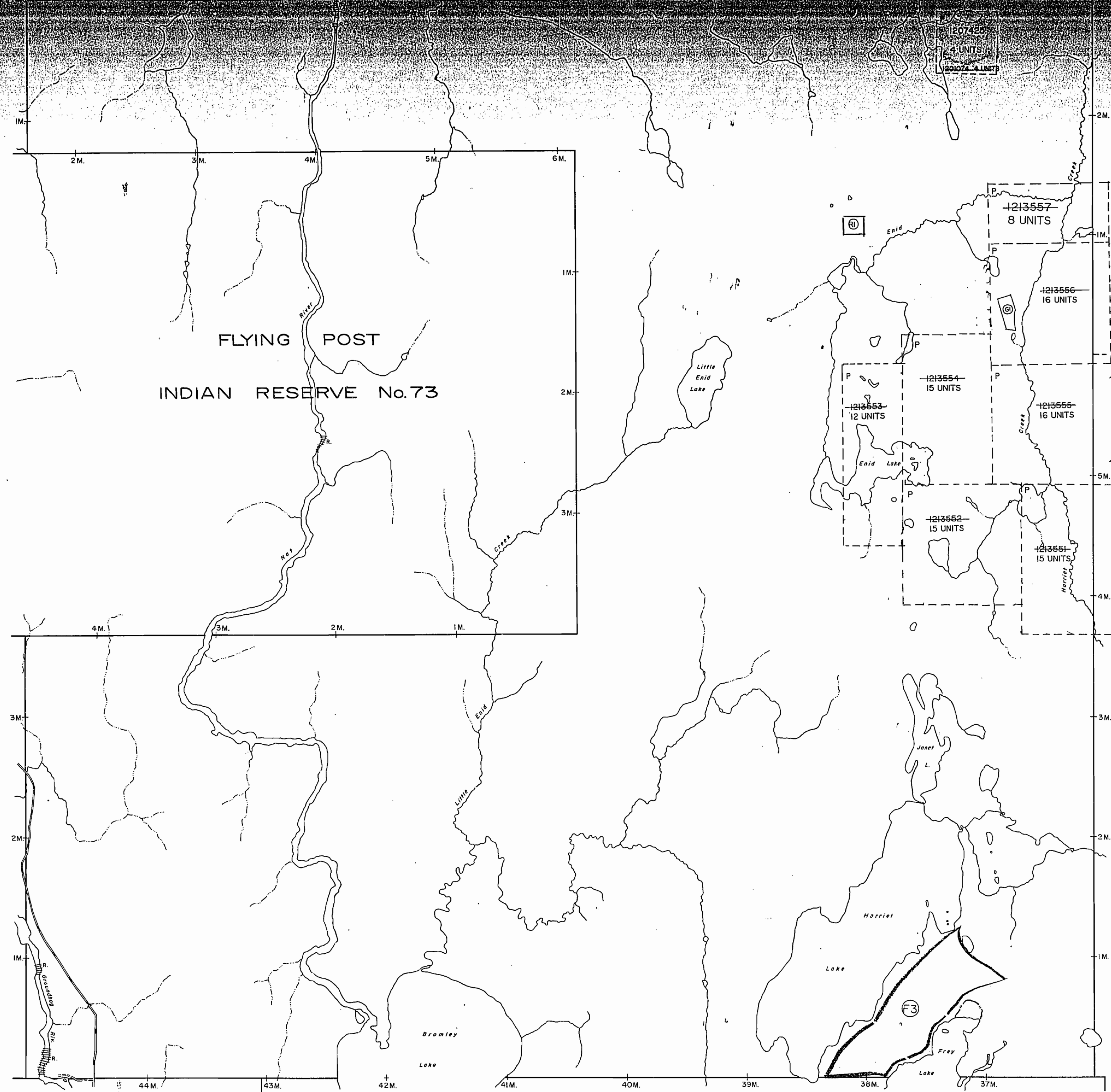


STRACHAN TWP.

CÔTÉ TWP.

MASSEY TWP.



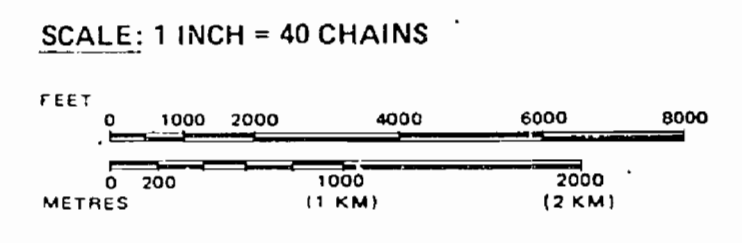
MELROSE TWP.

FREY TWP.

SURVEYED	UNSURVEYED
BOUNDARY	BOUNDARY
MINING CLAIMS	MINING CLAIMS
PARCELS	PARCELS
ETC.	ETC.
UNSURVEYED LINES	UNSURVEYED LINES
LOT LINES	LOT LINES
PARCEL BOUNDARY	PARCEL BOUNDARY
MINING CLAIMS ETC.	MINING CLAIMS ETC.
RAILWAY AND RIGHT OF WAY	RAILWAY AND RIGHT OF WAY
UTILITY LINES	UTILITY LINES
NON-PERENNIAL STREAM	NON-PERENNIAL STREAM
FLOODING OR FLOODING RIGHTS	FLOODING OR FLOODING RIGHTS
SUBDIVISION OR COMPOSITE PLAN	SUBDIVISION OR COMPOSITE PLAN
RESERVATIONS	RESERVATIONS
ORIGINAL SHORELINE	ORIGINAL SHORELINE
MARSH OR MUSKEG	MARSH OR MUSKEG
MINES	MINES
TRAVERSE MONUMENT	TRAVERSE MONUMENT

DISPOSITION OF CROWN LANDS

TYPE OF DOCUMENT	SYMBOL
PATENT, SURFACE & MINING RIGHTS	●
" SURFACE RIGHTS ONLY	○
" MINING RIGHTS ONLY	○
LEASE, SURFACE & MINING RIGHTS	■
" SURFACE RIGHTS ONLY	■
" MINING RIGHTS ONLY	■
LICENCE OF OCCUPATION	▼
ORDER-IN-COUNCIL	OC
RESERVATION	⊙
CANCELLED	⊙
SAND & GRAVEL	⊙



ⓐ AGGREGATE PERMIT

SURFACE AND MINING RIGHTS WITHDRAWN UNDER SECTION 35 OF THE MINING ACT R.S.O. 1990
 ⓑ ORDER NO. W-P 55/91 NER DATED 94-MAY-02

Ⓒ THIS TWP. SUBJECT RIGHTS TO FOREST ACTIVITY IN 1993/94; FURTHER INFORMATION AVAILABLE ON FILE.

Ⓓ THIS TWP SUBJECT TO FOREST ACTIVITY IN 1995-96; FURTHER INFORMATION AVAILABLE ON FILE.

TOWNSHIP
ENID

M.N.R. ADMINISTRATIVE DISTRICT
 TIMMINS

MINING DIVISION
 PORCUPINE

LAND TITLES / REGISTRY DIVISION
 COCHRANE

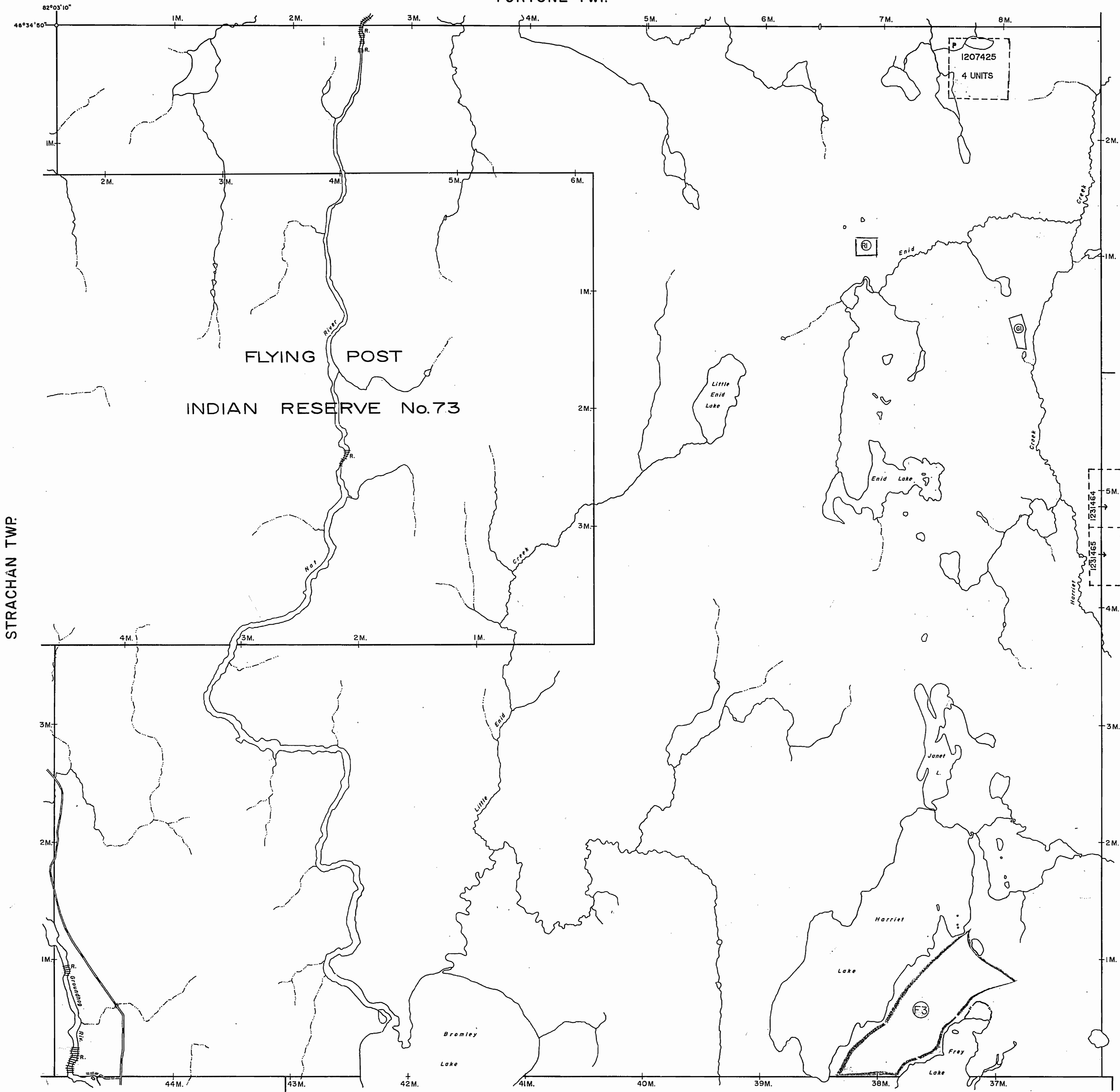
DATE OF ISSUE
 MAY 11 1998
 PROVINCIAL RECORDING
 DIVISION - SUDBURY

Ministry of Natural Resources Ontario
 Ministry of Northern Development and Mines

Date: _____ Number: **G-3939**

ACTIVATED AUC. 4, 1992 BY P.D.
 CHECKED BY D.C.

FORTUNE TWP.



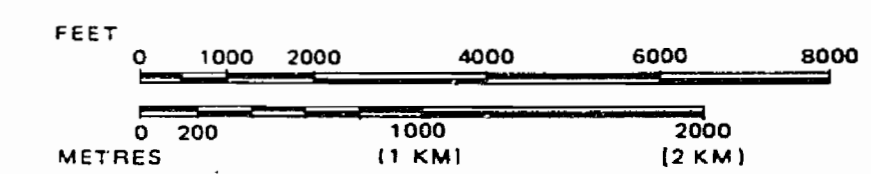
LEGEND

- HIGHWAY AND ROUTE No.
- OTHER ROADS
- TRAILS
- SURVEYED LINES:
 - TOWNSHIPS, BASE LINES, ETC.
 - LOTS, MINING CLAIMS, PARCELS, ETC.
- UNSURVEYED LINES:
 - LOT LINES
 - PARCEL BOUNDARY
 - MINING CLAIMS ETC.
- RAILWAY AND RIGHT OF WAY
- UTILITY LINES
- NON-PERENNIAL STREAM
- FLOODING OR FLOODING RIGHTS
- SUBDIVISION OR COMPOSITE PLAN
- RESERVATIONS
- ORIGINAL SHORELINE
- MARSH OR MUSKEG
- MINES
- TRAVERSE MONUMENT

DISPOSITION OF CROWN LANDS

TYPE OF DOCUMENT	SYMBOL
PATENT, SURFACE & MINING RIGHTS	
" SURFACE RIGHTS ONLY	
" MINING RIGHTS ONLY	
LEASE, SURFACE & MINING RIGHTS	
" SURFACE RIGHTS ONLY	
" MINING RIGHTS ONLY	
LICENCE OF OCCUPATION	
ORDER-IN-COUNCIL	
RESERVATION	
CANCELLED	
SAND & GRAVEL	

SCALE: 1 INCH = 40 CHAINS



AGGREGATE PERMIT

SURFACE AND MINING RIGHTS WITHDRAWN UNDER SECTION 35 OF THE MINING ACT R.S.O. 1990 ORDER NO. W-P 55/94 NER DATED 94-MAY-02

WP SUBJECT RIGHTS TO FOREST ACTIVITY IN FURTHER INFORMATION AVAILABLE ON FILE

THIS TWP SUBJECT TO FOREST ACTIVITY IN 1995-96. FURTHER INFORMATION AVAILABLE ON FILE.

TOWNSHIP

ENID

M.N.R. ADMINISTRATIVE DISTRICT
TIMMINS

MINING DIVISION
PORCUPINE

LAND TITLES / REGISTRY DIVISION
COCHRANE



Ministry of
Natural
Resources

Ministry of
Northern Development
and Mines

Date

Number

ACTIVATED AUG. 4, 1992
BY P.D.

CHECKED BY D.C.

G-3939

STRACHAN TWP.

CÔTÉ TWP. -

MASSEY TWP.

MELROSE TWP.

FREY TWP.

789

M.789

ERIC

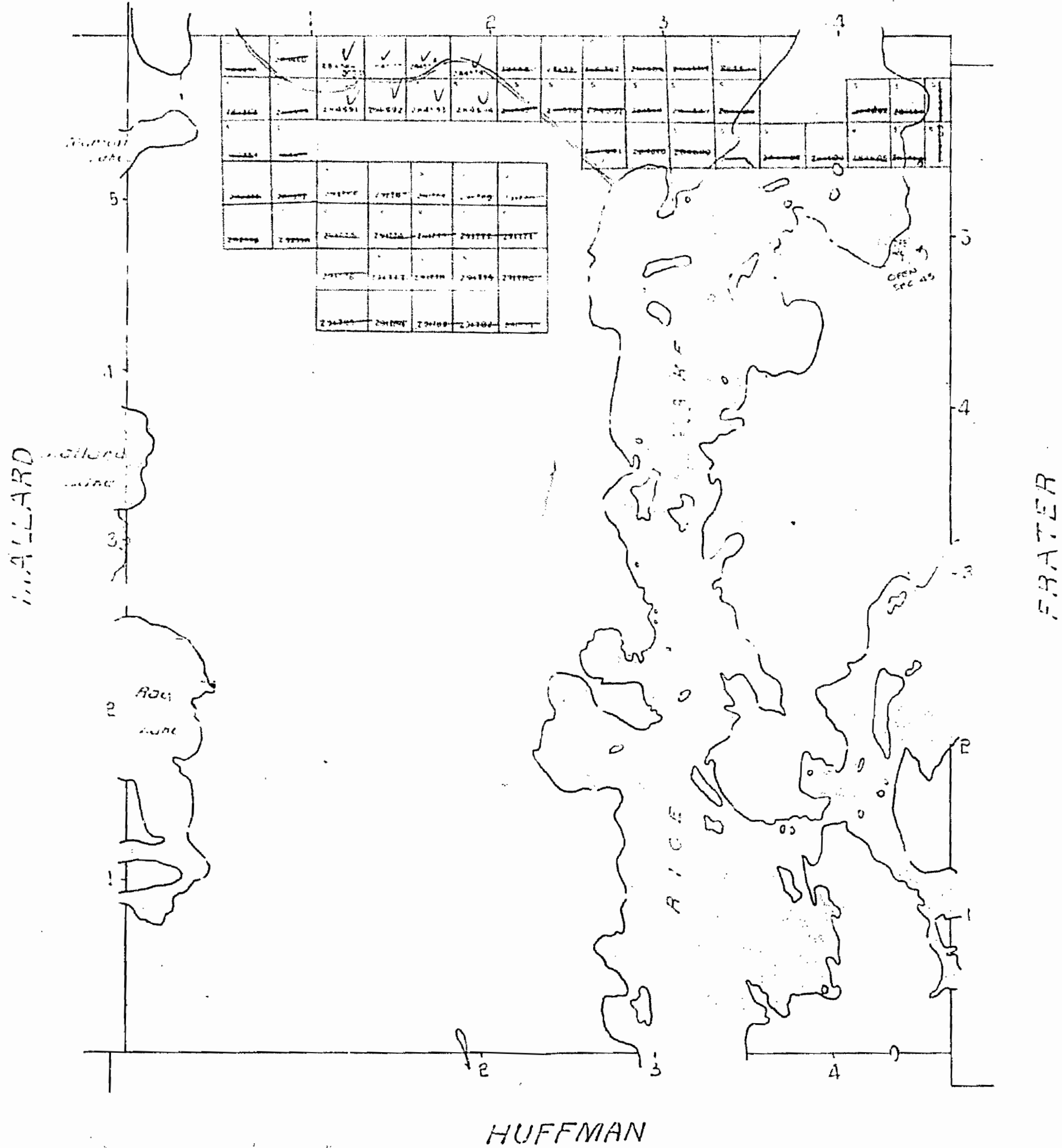
DISTRICT OF SUDBURY M.789

Scale 40 Chains = 1 Inch

GENOA

NOTE

400' Surface Rights Reservation
around all Lakes and Rivers.



FORTUNE TWP - M.813

THE TOWNSHIP OF

ENID

DISTRICT OF COCHRANE

PORCUPINE MINING DIVISION

SCALE: 1-INCH = 40 CHAINS

LEGEND

PATENTED LAND	⊙
CROWN LAND SALE	C.S.
LEASES	⊖
LOCATED LAND	Loc.
LICENSE OF OCCUPATION	LO.
MINING RIGHTS ONLY	M.R.O.
SURFACE RIGHTS ONLY	S.R.O.
ROADS	—
IMPROVED ROADS	—
KING'S HIGHWAYS	—
RAILWAYS	—
POWER LINES	—
MARSH OR MUSKEG	—
MINES	⊕
CANCELLED	⊖

NOTES

400' surface rights reservation along the shores of all lakes and rivers.

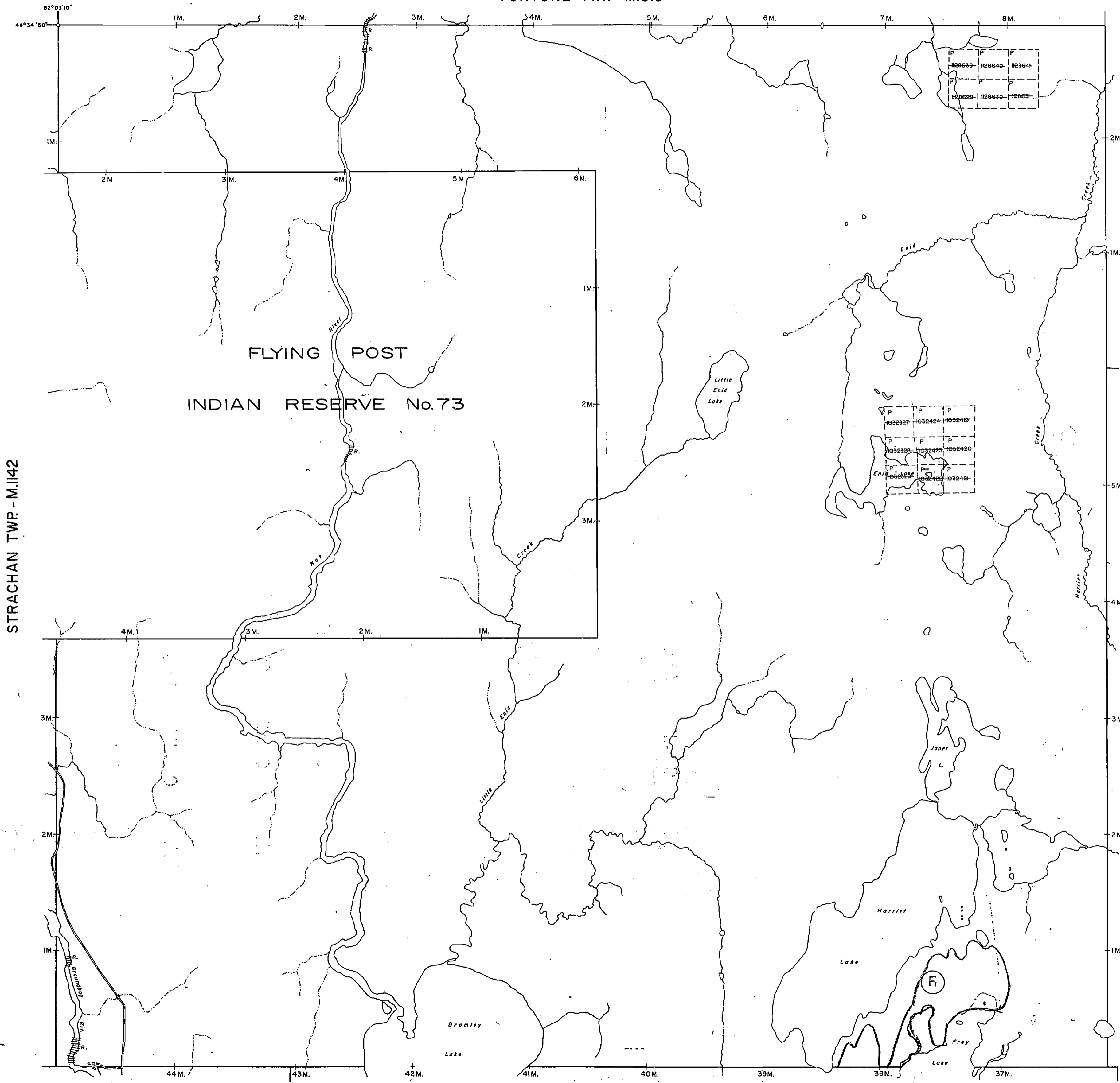
THIS TWP SUBJECT TO FOREST ACTIVITY IN 1992-93 FURTHER INFORMATION ON FILE.

MAP REPLACED AUG. 4, 1992 BY D.C.

THE INFORMATION THAT APPEARS ON THIS MAP HAS BEEN COMPILED FROM VARIOUS SOURCES, AND ACCURACY IS NOT GUARANTEED. THOSE WISHING TO STAKE MINING CLAIMS SHOULD CONSULT WITH THE MINING RECORDER, MINISTRY OF NORTHERN DEVELOPMENT AND MINES, FOR ADDITIONAL INFORMATION ON THE STATUS OF THE LANDS SHOWN HEREON.

PLAN NO.- M.788

ONTARIO
MINISTRY OF NATURAL RESOURCES
SURVEYS AND MAPPING BRANCH



STRACHAN TWP - M.1142

CÔTE TWP - M.271

MASSEY TWP - M.296

MELROSE TWP - M.861

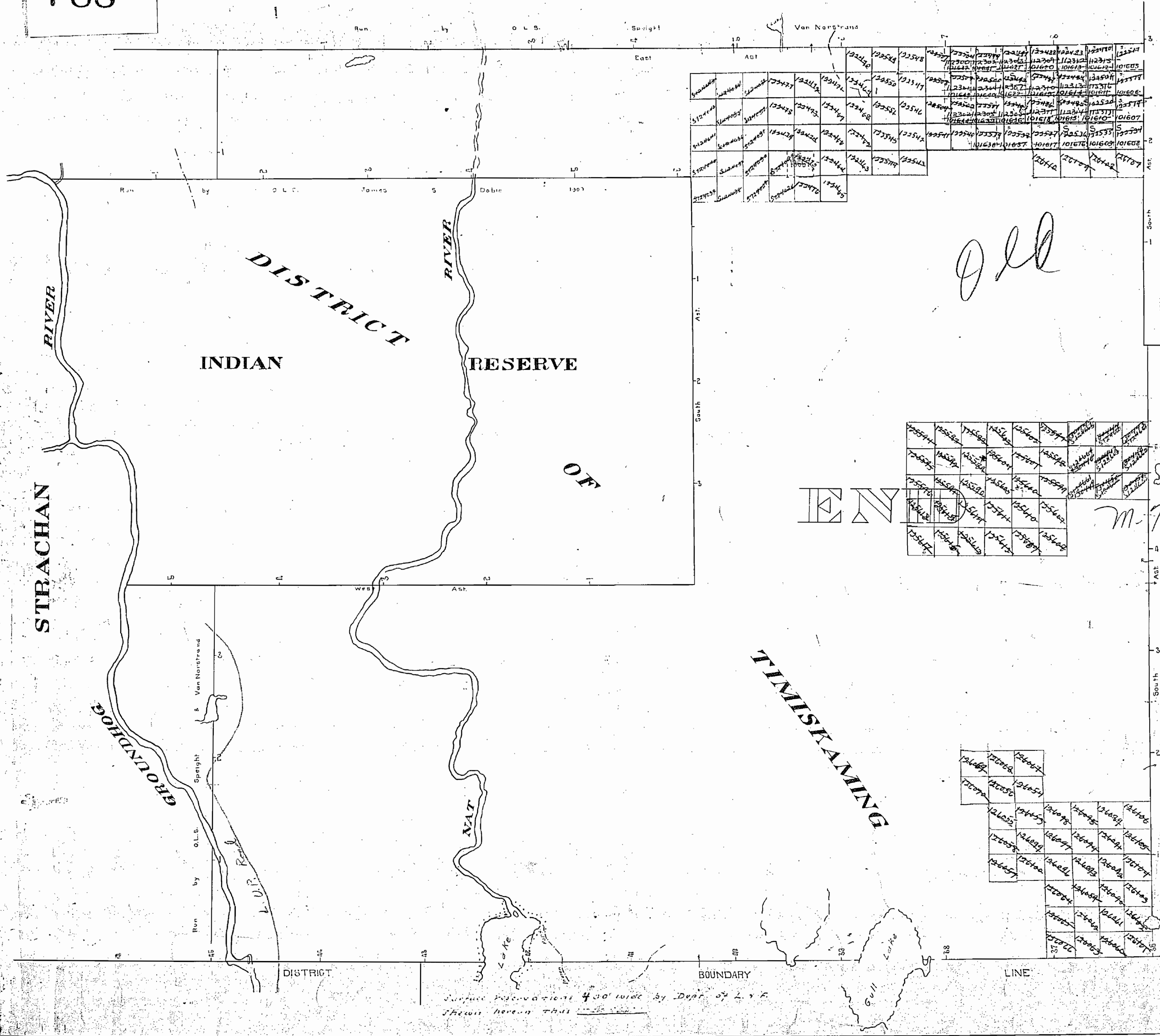
FREY TWP - M.819

788

FORTUNE

COTE

MASSEY



oll

EN

M-788

Surface Reservations 400' wide by Dept. of L. & C. Shown hereon this map

FORTUNE TWP - M.813

CÔTÉ TWP - M.271

MASSEY TWP - M.296

STRACHAN TWP - M.142

MELROSE TWP - M.861

FREY TWP - M.819

THE TOWNSHIP OF








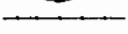



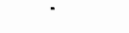



ENID

DISTRICT OF COCHRANE

PORCUPINE MINING DIVISION

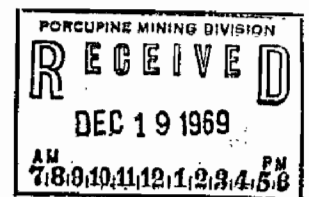
SCALE: 1-INCH = 40 CHAINS

LEGEND

- PATENTED LAND  P
- CROWN LAND SALE  C.S.
- LEASES  L
- LOCATED LAND  Loc.
- LICENSE OF OCCUPATION  L.O.
- MINING RIGHTS ONLY  M.R.O.
- SURFACE RIGHTS ONLY  S.R.O.
- ROADS 
- IMPROVED ROADS 
- KING'S HIGHWAYS 
- RAILWAYS 
- POWER LINES 
- MARSH OR MUSKOG 
- MINES  X
- CANCELLED  C.

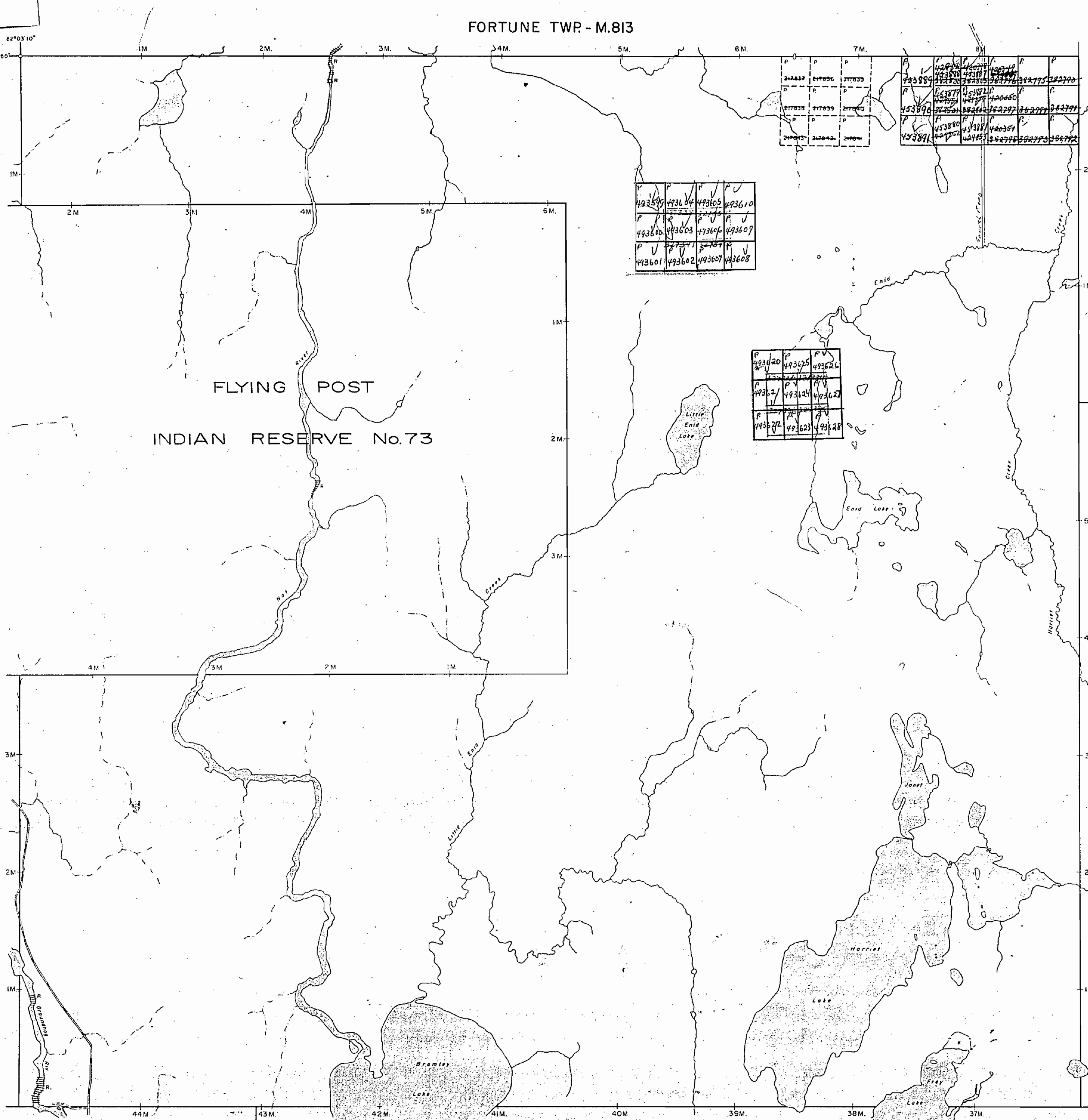
NOTES

400' surface rights reservation along the shores of all lakes and rivers.



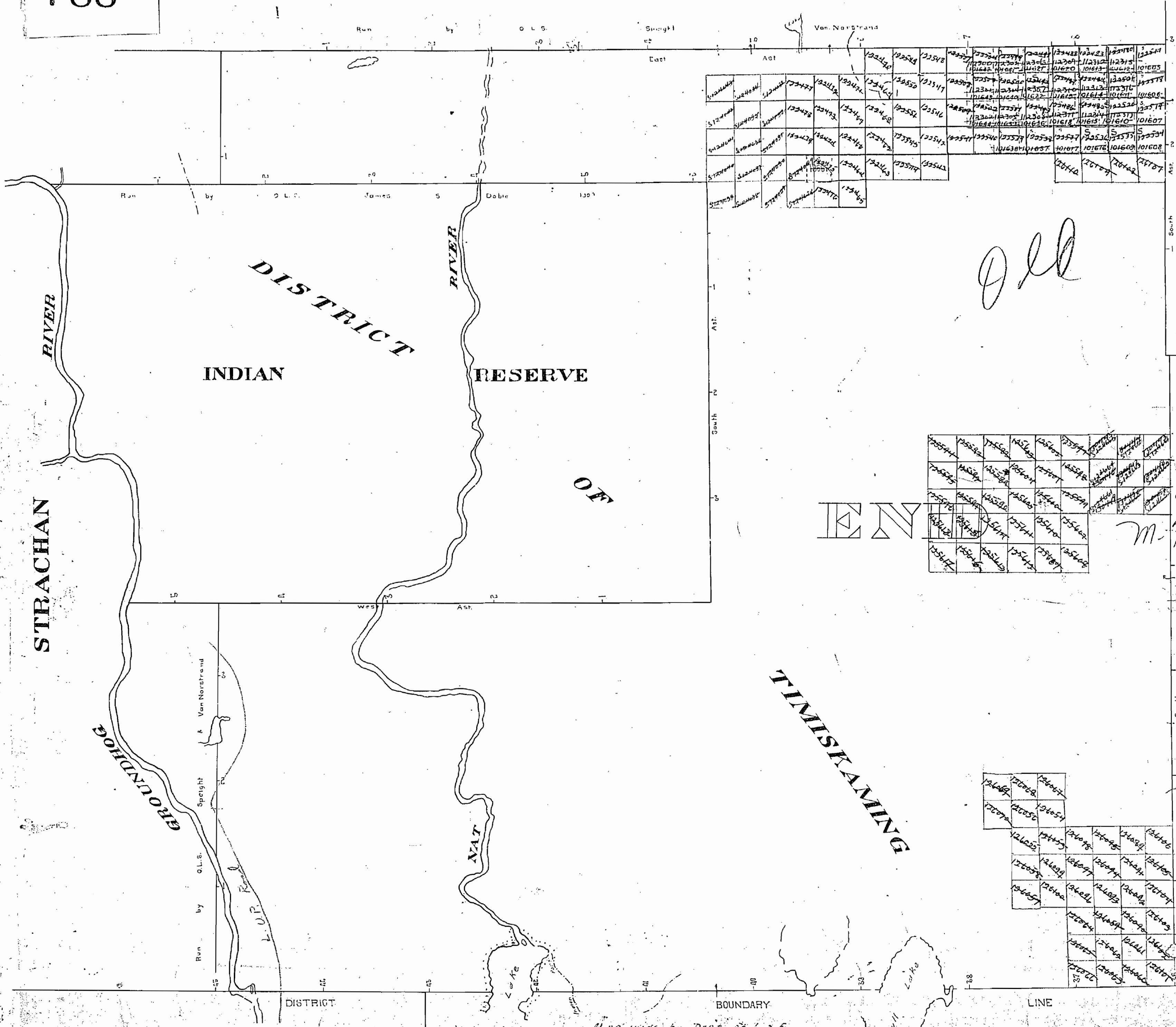
PLAN NO.- M.788

DEPARTMENT OF MINES
- ONTARIO -



788

FORTUNE



COTE

MASSEY

oll

EN

m-788

Surface reservations 400 wide by Dept. of L. & F.
shown hereon this

FORTUNE TWP - M.813

THE TOWNSHIP OF

ENID

DISTRICT OF COCHRANE

PORCUPINE MINING DIVISION

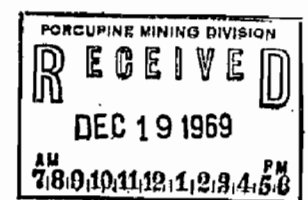
SCALE: 1-INCH = 40 CHAINS

LEGEND

- PATENTED LAND Ⓟ
- CROWN LAND SALE C.S.
- LEASES Ⓛ
- LOCATED LAND Loc.
- LICENSE OF OCCUPATION L.O.
- MINING RIGHTS ONLY M.R.O.
- SURFACE RIGHTS ONLY S.R.O.
- ROADS —
- IMPROVED ROADS —
- KING'S HIGHWAYS —
- RAILWAYS —
- POWER LINES —
- MARSH OR MUSKEG —
- MINES X
- CANCELLED C

NOTES

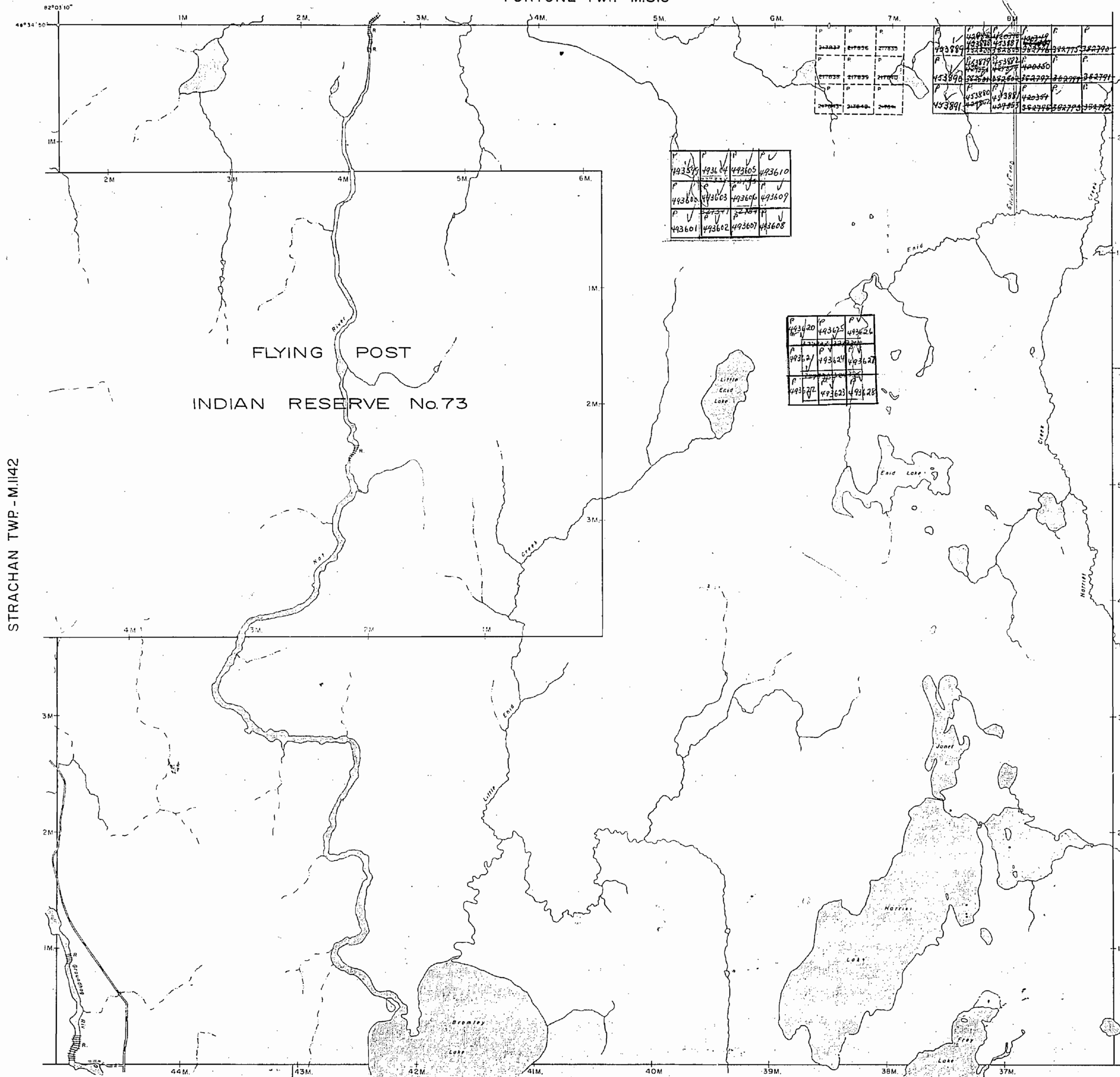
400' surface rights reservation along the shores of all lakes and rivers.



PLAN NO. - M.788

DEPARTMENT OF MINES

- ONTARIO -



CÔTÉ TWP - M.271

MASSEY TWP - M.296

STRACHAN TWP - M.1142

MELROSE TWP - M.861

FREY TWP - M.819

885.M

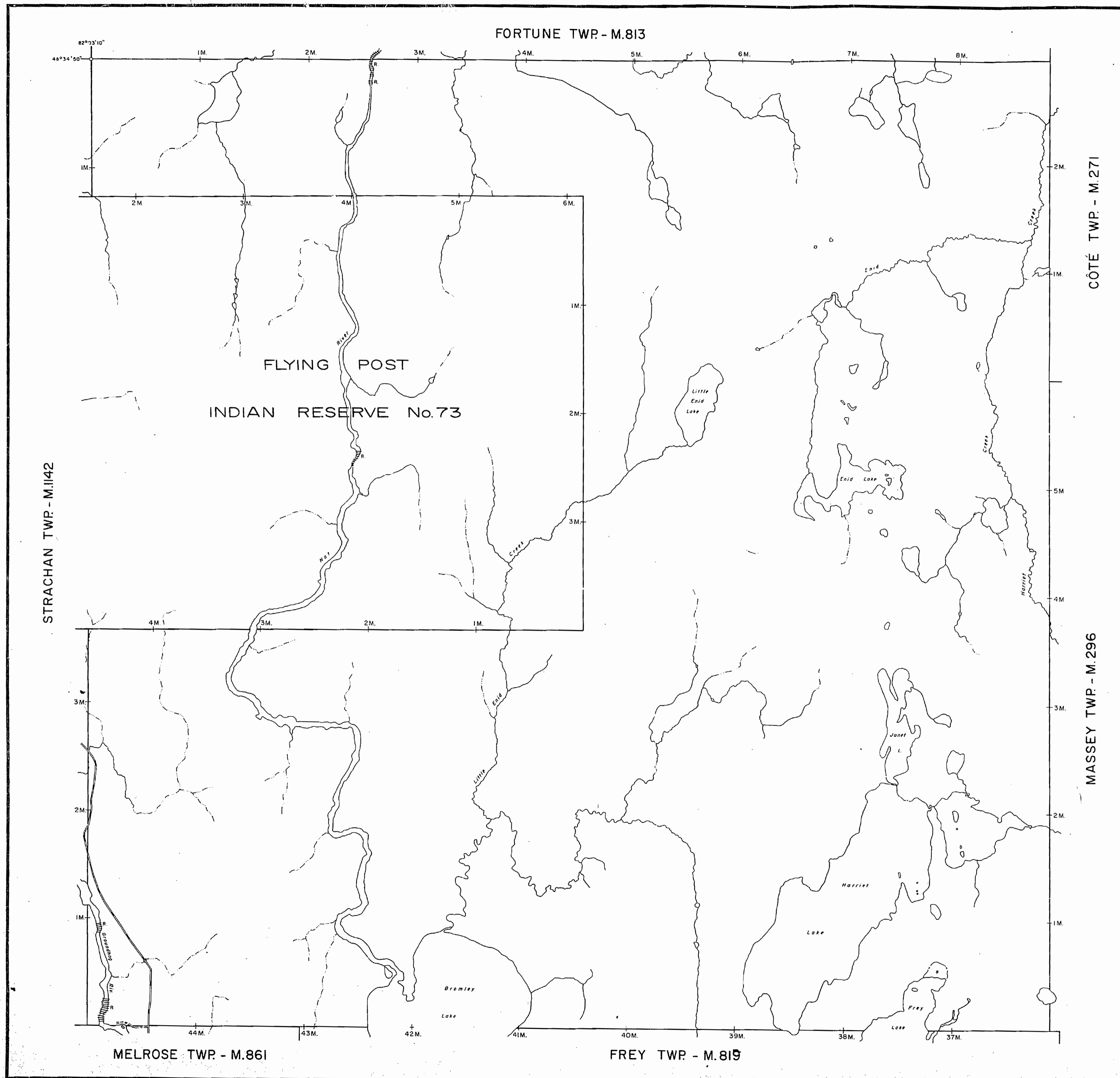
885.M

ENID TWP

ENID TWP

885.M

885.M



132

THE TOWNSHIP OF
ENID
DISTRICT OF COCHRANE
PORCUPINE MINING DIVISION

SCALE: 1-INCH = 40 CHAINS

LEGEND

PATENTED LAND	Ⓟ
CROWN LAND SALE	C.S.
LEASES	Ⓞ
LOCATED LAND	Loc.
LICENSE OF OCCUPATION	L.O.
MINING RIGHTS ONLY	M.R.O.
SURFACE RIGHTS ONLY	S.R.O.
ROADS	—
IMPROVED ROADS	—
KING'S HIGHWAYS	—
RAILWAYS	—
POWER LINES	—
MARSH OR MUSKEG	—
MINES	*
CANCELLED	C.

NOTES

400' surface rights reservation along the shores of all lakes and rivers.

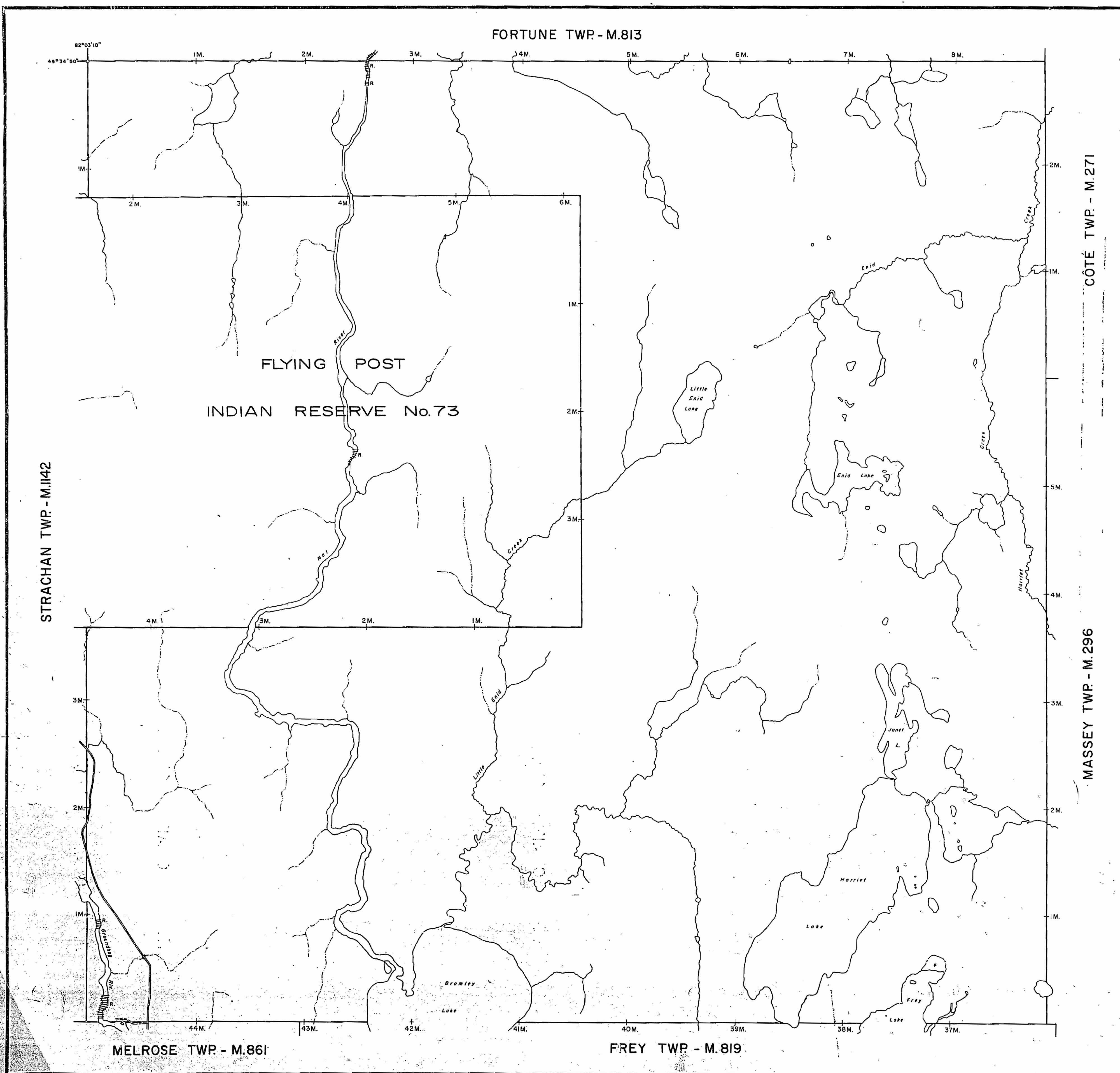
Revised May 2/86

PLAN NO. **M.788**

ONTARIO
MINISTRY OF NATURAL RESOURCES
SURVEYS AND MAPPING BRANCH

885.M

885.M



THE TOWNSHIP OF ENID

DISTRICT OF COCHRANE

PORCUPINE MINING DIVISION

SCALE: 1-INCH = 40 CHAINS

LEGEND

PATENTED LAND	⊙
CROWN LAND SALE	C.S.
LEASES	⊙
LOCATED LAND	Loc
LICENSE OF OCCUPATION	L.O.
MINING RIGHTS ONLY	M.R.O.
SURFACE RIGHTS ONLY	S.R.O.
ROADS	—
IMPROVED ROADS	—
KING'S HIGHWAYS	—
RAILWAYS	—
POWER LINES	—
MARSH OR MUSKEG	—
MINES	—
CANCELLED	—

NOTES

400' surface rights reservation along the shores of all lakes and rivers.

PLAN NO. M.788

ONTARIO
MINISTRY OF NATURAL RESOURCES
SURVEYS AND MAPPING BRANCH

EMID TMB

EMID TMB

885.M

885.M