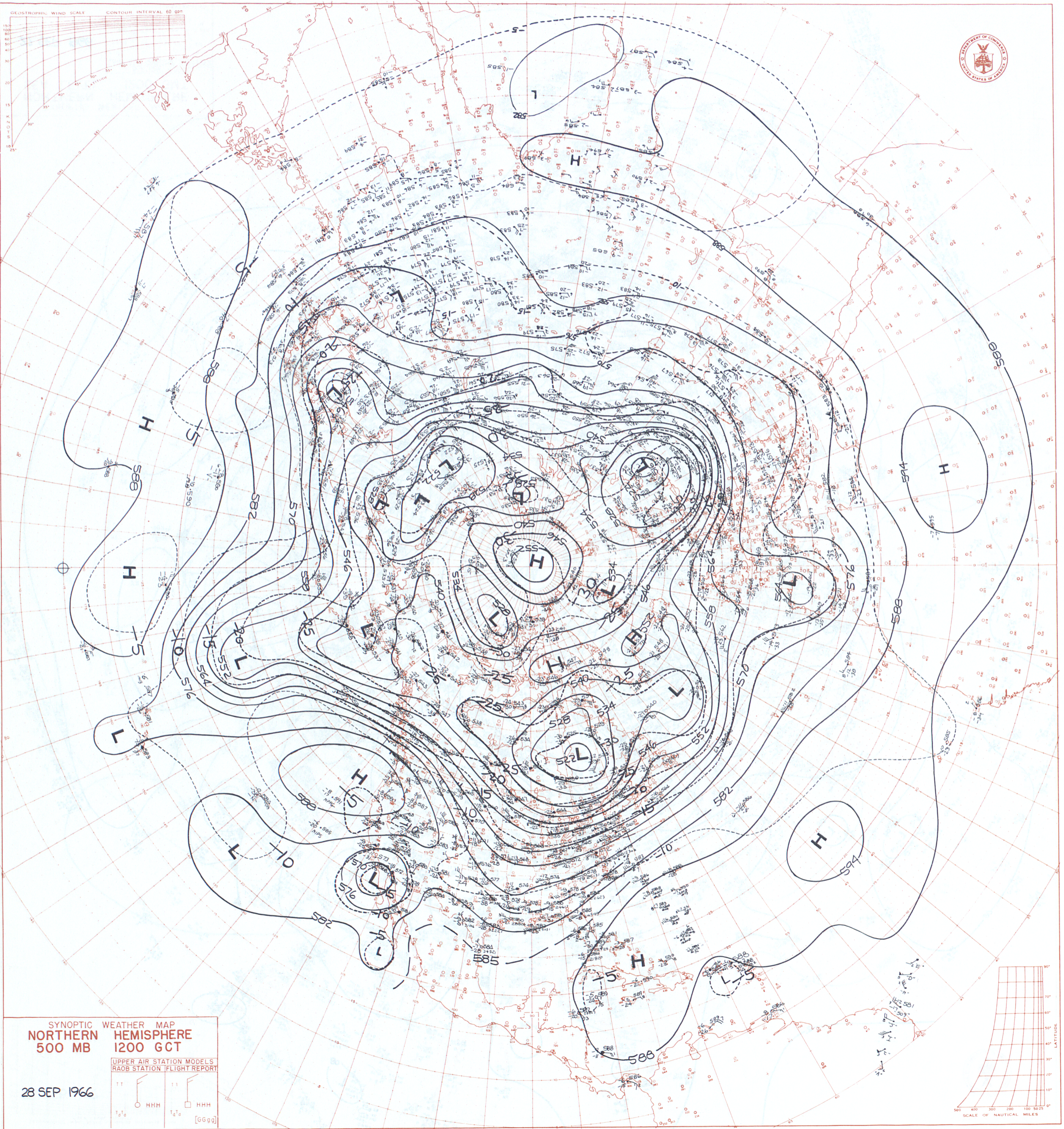
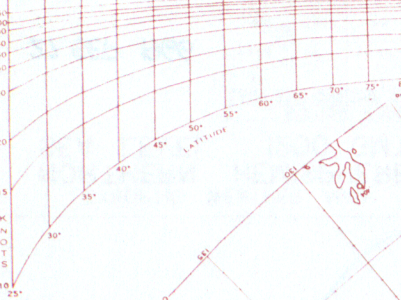


GEOSTROPHIC WIND SCALE
CONTOUR INTERVAL 50 GP



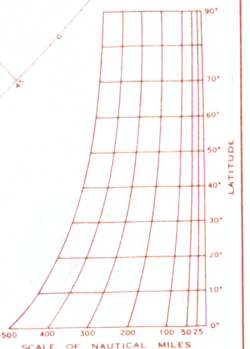
SYNOPTIC WEATHER MAP
NORTHERN HEMISPHERE
500 MB 1200 GCT

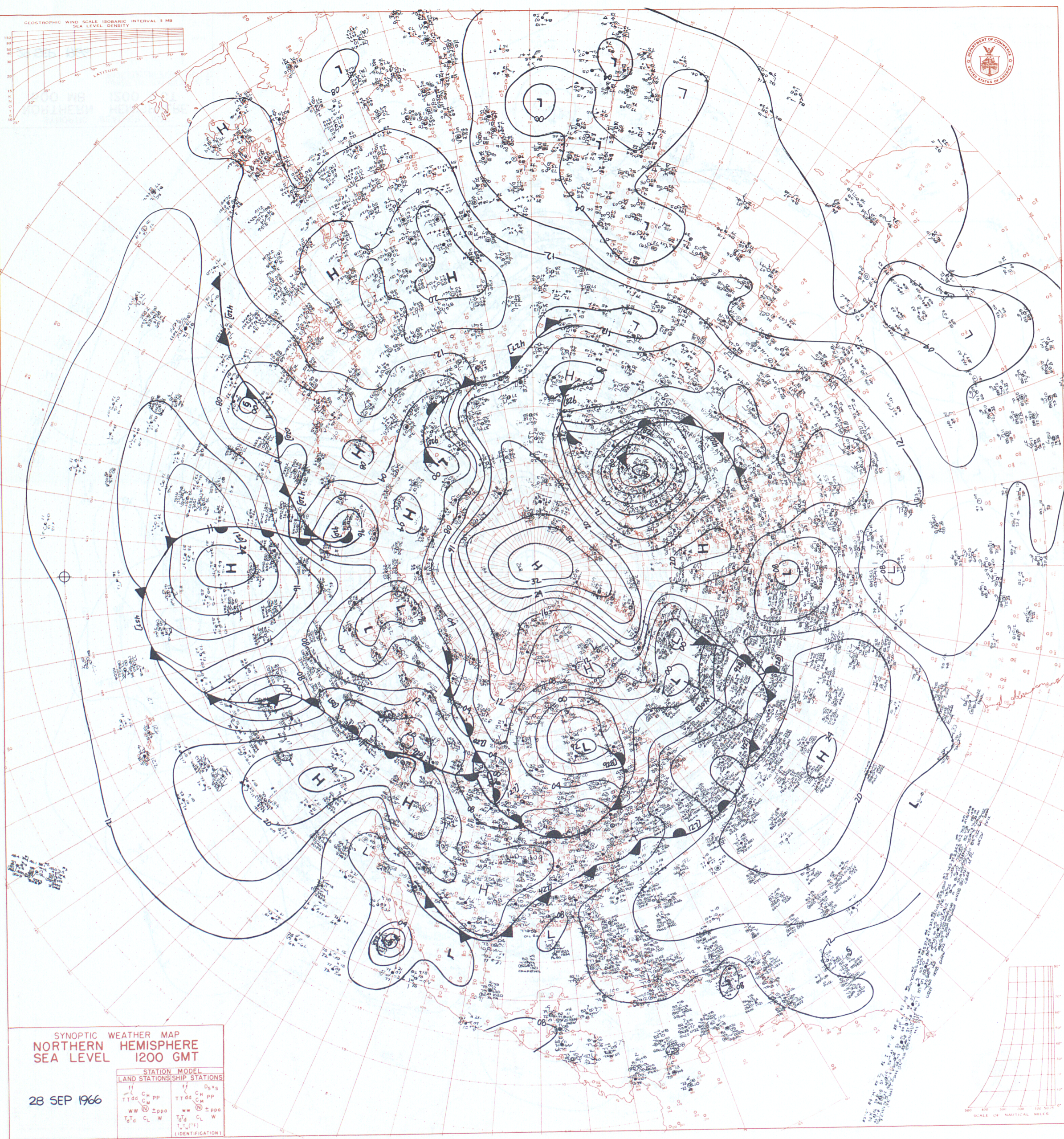
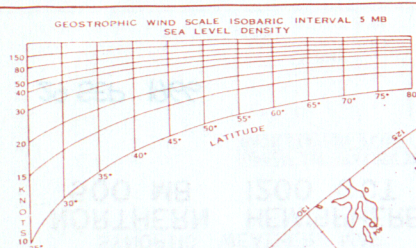
28 SEP 1966

UPPER AIR STATION MODELS
RAOB STATION FLIGHT REPORT

11	11
HHH	HHH
11	11
HHH	HHH

[[GG]]





SYNOPTIC WEATHER MAP
NORTHERN HEMISPHERE
SEA LEVEL 1200 GMT

28 SEP 1966

STATION MODEL	
LAND STATIONS	SHIP STATIONS
TTdd	TTdd
CH pp	CH pp
WW	WW
Td	Td
C	C
W	W
[IDENTIFICATION]	[IDENTIFICATION]

