

THE TOWNSHIP
OF

GAMEY

DISTRICT OF
SUDBURY

PORCUPINE
MINING DIVISION

SCALE: 1-INCH = 40 CHAINS

LEGEND

PATENTED LAND	(P)
CROWN LAND SALE	CS
LEASES	L
LOCATED LAND	loc
LICENSE OF OCCUPATION	LC
ROADS	—
IMPROVED ROADS	—
KING'S HIGHWAY	—
RAILWAYS	—
POWER LINES	—
MARSH OR MUSKES	*

REMOVED FROM ACTIVE SERVICE 92-MAR-25 *BB*

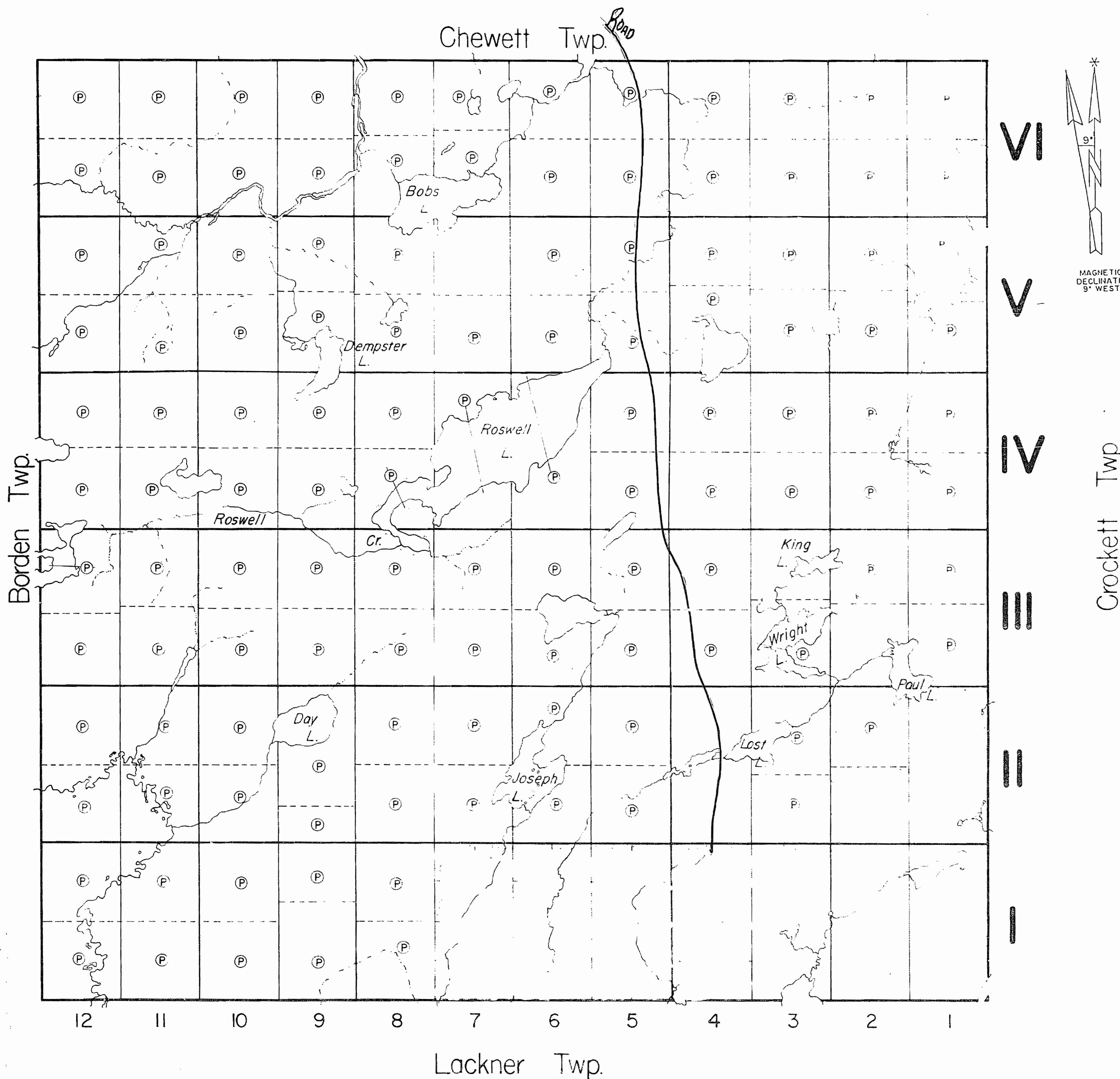
NOTES

400' Surface Rights Reservation around
all Lakes and Rivers.

Claims in lots 7, Con. 1, Lot 1, Con. 2,
and S $\frac{1}{2}$ Lot 2, Con 2, may be staked as
in unsurveyed land.

PLAN NO. — M-824

MINISTRY OF NATURAL RESOURCES



824

Twp. file

Chewett Twp.

THE TOWNSHIP OF

GAMEY

DISTRICT OF SUDBURY

SUDBURY MINING DIVISION

SCALE: 1-INCH=40 CHAINS

LEGEND

- PATENTED LAND Ⓟ
- CROWN LAND SALE C.S.
- LEASES Ⓞ
- LOCATED LAND Loc.
- LICENSE OF OCCUPATION L.O.
- ROADS — — — — —
- IMPROVED ROADS — — — — —
- KING'S HIGHWAY — — — — —
- RAILWAYS — — — — —
- POWER LINES — — — — —
- MARSH OR MUSKEG — — — — —

NOTES

200' Reserve to Dept. of Lands & Forests shown thus *[Symbol]*

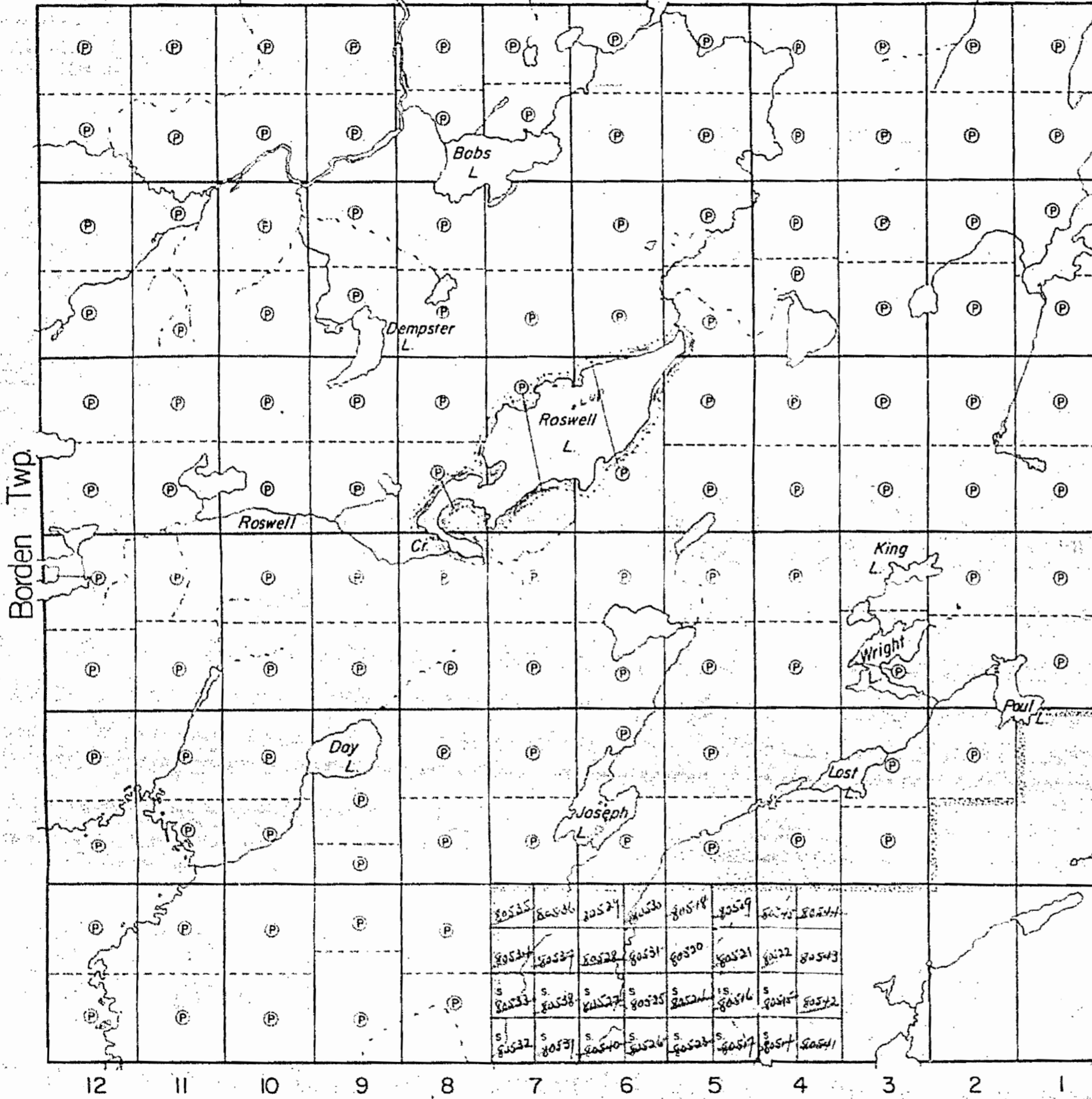
Claims in lots 1-7, Con. 1, Lot 1, Con. 2 and S 1/2 Lot 2, Con. 2, may be staked in unsurveyed land. *J.F.M. 2/2/51*

400' Res.

M. 824

PLAN NO. — S 195

DEPARTMENT OF MINES — ONTARIO —



VI

V

IV

III

II

I

Crockett Twp.

Borden Twp.

Lackner Twp.

SUBBURY
MINING DIV.
RECEIVED
JUN 27 1910
A.M.
7,8,9,10,11,12,1,2,3,4,5,6

THE TOWNSHIP
OF

GAMEY

DISTRICT OF
SUBBURY

SUBBURY
MINING DIVISION

SCALE: 1-INCH=40 CHAINS

LEGEND

PATENTED LAND	Ⓟ
CROWN LAND SALE	C.S.
LEASES	Ⓛ
LOCATED LAND	Loc.
LICENSE OF OCCUPATION	L.O.
ROADS	—
IMPROVED ROADS	—
KING'S HIGHWAY	—
RAILWAYS	—
POWER LINES	—
MARSH OR MUSKEG	—

NOTES

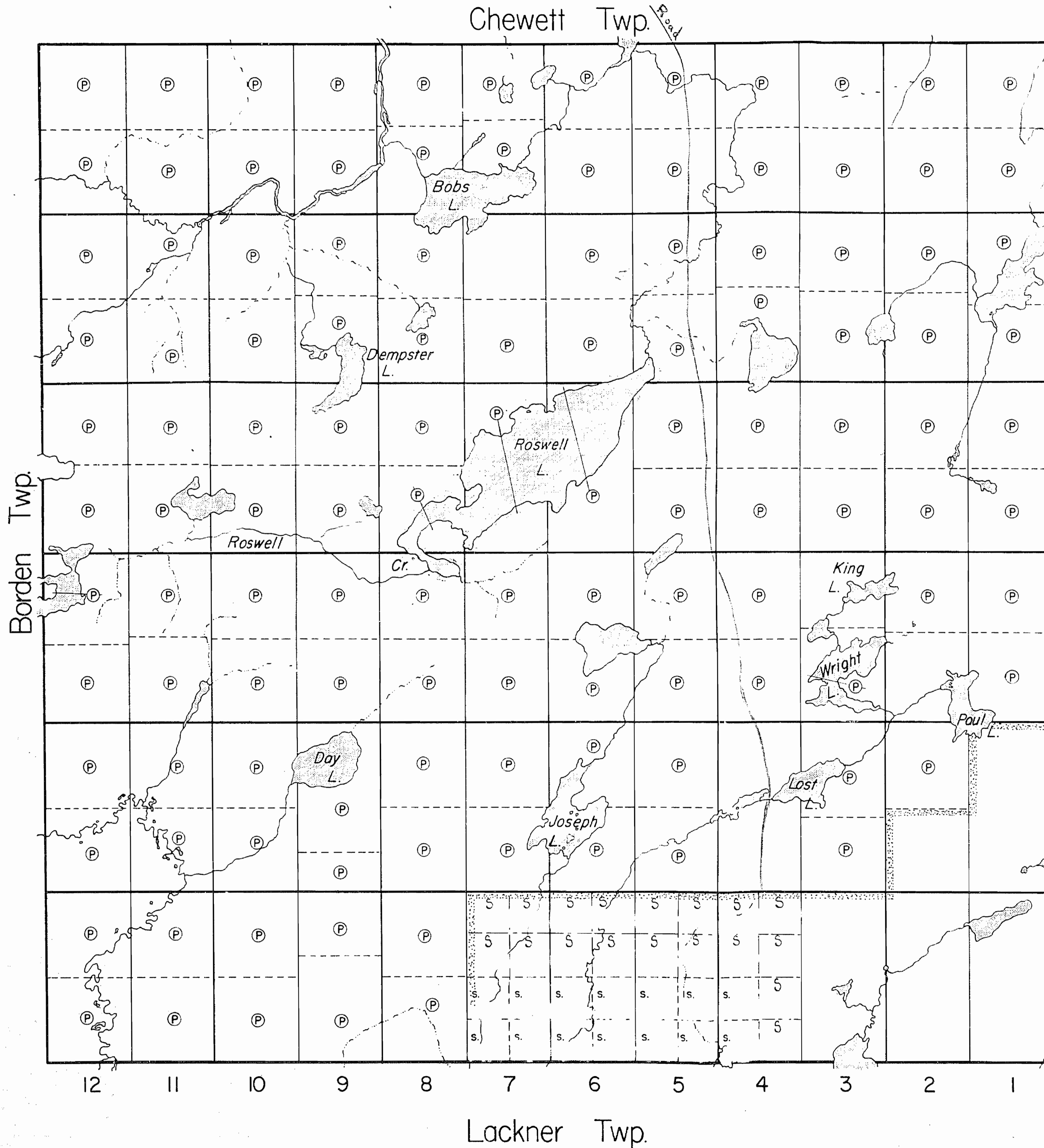
400' Surface Rights Reservation around all Lakes and Rivers.

Claims in lots: 1-7, Con.1. Lot 1, Con.2 and S $\frac{1}{2}$ Lot 2, Con.2. may be staked as in unsurveyed land.

C.I.P.

PLAN NO. — M-824

DEPARTMENT OF MINES
—ONTARIO—



VI

V

IV

III

II

I

Crockett Twp.

Borden Twp.

Chewett Twp.

Lackner Twp.

REFERENCES

NOTE

LOT AND CONCESSION LINES SHOWN HEREON ARE PROJECTED FROM THE BEST INFORMATION AVAILABLE BUT THEIR TRUE POSITION IS NOT GUARANTEED.

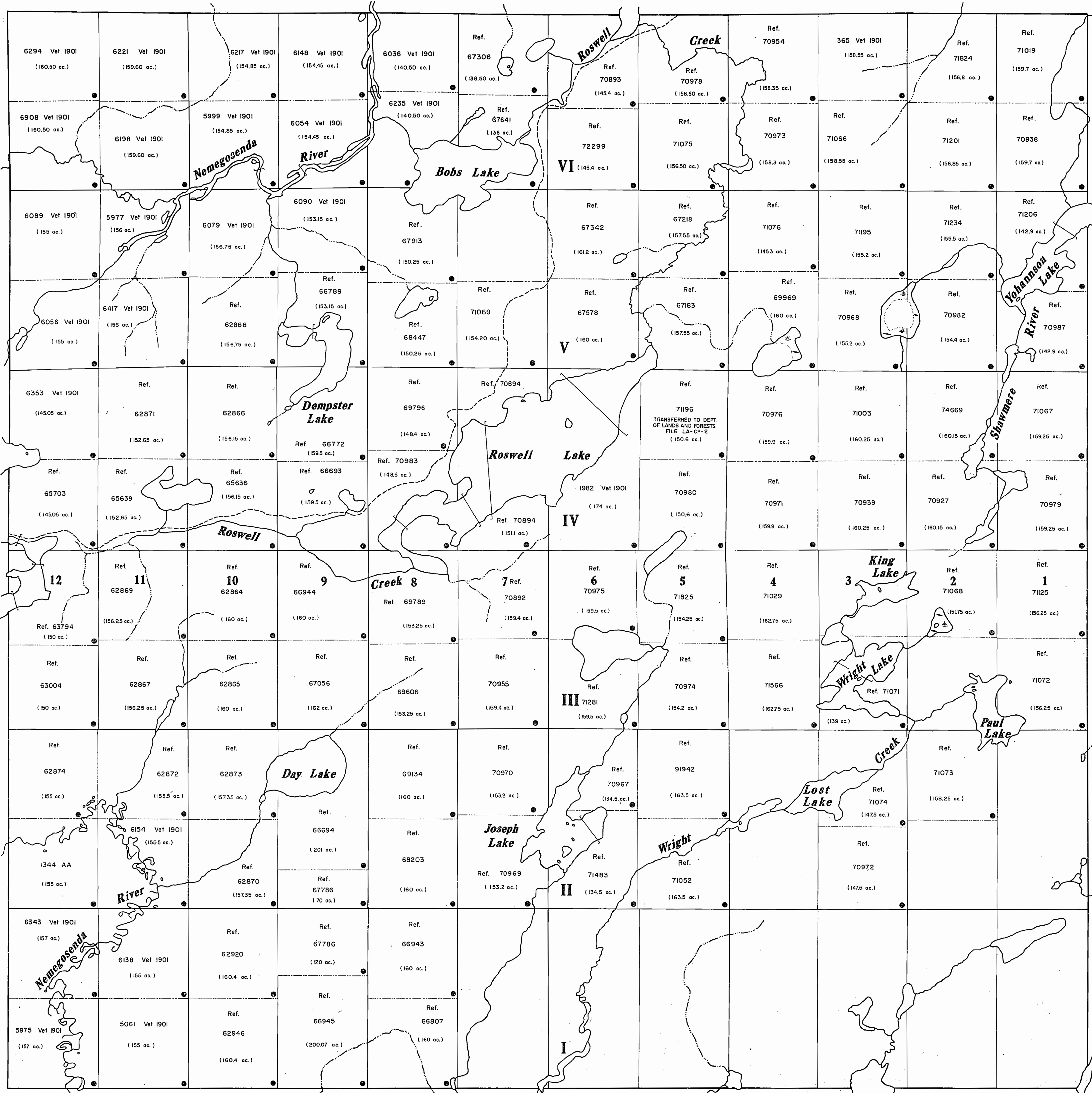
FOR LEGAL AND SURVEY PURPOSES CONSULT THE ORIGINAL SURVEY PLANS AND FIELD NOTES OF RECORD IN THE MINISTRY OF NATURAL RESOURCES, TORONTO.

ACREAGES SHOWN IN RESPECT OF PATENTED LOTS ARE IN ACCORDANCE WITH AREAS GRANTED.

THE INFORMATION THAT APPEARS ON THIS MAP HAS BEEN COMPILED FROM VARIOUS SOURCES AND ACCURACY IS NOT GUARANTEED. THOSE WISHING TO STAKE MINING CLAIMS SHOULD CONSULT WITH THE MINING RECORDER, MINISTRY OF NORTHERN DEVELOPMENT AND MINES, FOR ADDITIONAL INFORMATION ON THE STATUS OF THE LANDS SHOWN HEREON.

TOWNSHIP OF CHEWETT

TOWNSHIP OF BORDEN OF TOWNSHIP OF CROCKETT OF TOWNSHIP OF LACKNER



REFERENCES

TOPOGRAPHY
LAKES, RIVERS, ETC. FROM FOREST RESOURCES INVENTORY SHEETS N#477824, 477831, 478824, 478831.

SURVEYS
SURVEYS OF THE SOUTH AND EAST BOUNDARIES AND LOTS AND CONCESSIONS OF GAMEY TWP. BY HERBERT J. BEATTY O.L.S., 1905. FIELD NOTE BOOK N#1217.

SURVEY OF THE WEST BOUNDARY OF GAMEY TWP. BY L.V. RORKE O.L.S., 1905. FIELD NOTE BOOK N#2502.

SURVEY OF THE NORTH BOUNDARY OF GAMEY TWP. BY L.V. RORKE O.L.S., 1905. FIELD NOTE BOOK N#1046.

PLACED IN ACTIVE SERVICE 92-MAR-25 B.B.

LEGEND

- PROVINCIAL BOUNDARY
- COUNTY AND DISTRICT BOUNDARY
- TOWNSHIP BOUNDARY SURVEYED
- TOWNSHIP BOUNDARY PROJECTED
- SURVEYED LINES LAND
- SURVEYED LINES WATER
- BLIND LINES
- UNSURVEYED PARCEL BOUNDARY
- HIGHWAY AND ROUTE No.
- MAIN ROAD
- OTHER ROADS
- TRAIL OR PATH
- ELECTRIC TRANSMISSION LINE
- TELEPHONE LINE
- PIPE LINE
- RAILWAY AND RIGHT-OF-WAY
- RESERVATION
- SUBDIVISION OR COMPOSITE PLAN
- BRIDGE
- DAM, RAPIDS, FALLS, PORTAGE
- NON-PERENNIAL STREAM
- FLOODING
- TRAVERSE POST

DISPOSITION OF CROWN LANDS

TYPE OF DOCUMENT	SYMBOL
LICENCE OF OCCUPATION	LD
LEASE, SURFACE RIGHTS ONLY	⊙
" " MINING RIGHTS ONLY	⊗
" " SURFACE AND MINING RIGHTS	⊕
PATENT, SURFACE RIGHTS ONLY	⊖
" " MINING RIGHTS ONLY	⊗
" " SURFACE AND MINING RIGHTS	⊕
" " SURFACE RIGHTS, LEASE, MINING RIGHTS	⊗
" " MINING RIGHTS, LEASE, SURFACE RIGHTS	⊕
ORDER-IN-COUNCIL	OC
RESERVATION	⊙

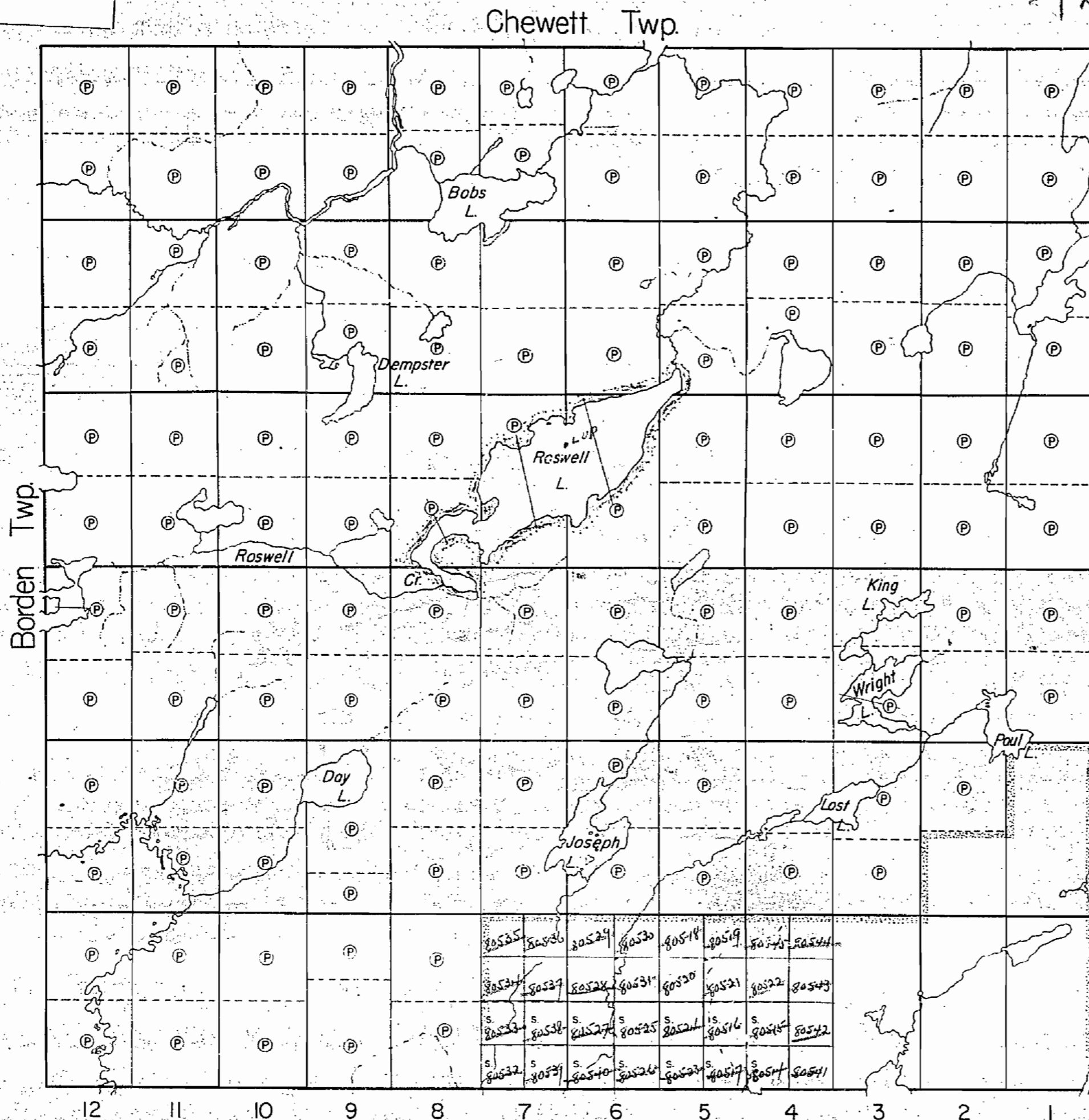
Ministry of Natural Resources Ontario
Ministry of Northern Development and Mines

TOWNSHIP
GAMEY
M.N.R. ADMINISTRATIVE DISTRICT
CHAPLEAU
MINING DIVISION
PORCUPINE
LAND TITLES / REGISTRY DIVISION
SUDBURY

DR. E.J.B. TR. W.C. CH. D.F.M. APP. N.D. DATE JAN 5, 1970
SCALE: 1 INCH = 20 CHS. PLAN No. TORONTO, CANADA **G-1129**

824

Twp file



THE TOWNSHIP
OF

GAMEY

DISTRICT OF
SUDBURY

SUDBURY
MINING DIVISION

SCALE: 1-INCH=40 CHAINS

LEGEND

PATENTED LAND	Ⓟ
CROWN LAND SALE	C.S.
LEASES	Ⓛ
LOCATED LAND	Loc.
LICENSE OF OCCUPATION	L.O.
ROADS	—
IMPROVED ROADS	—
KING'S HIGHWAY	—
RAILWAYS	—
POWER LINES	—
MARSH OR MUSKEG	—

NOTES

200' Reserve to Dept. of Lands & Forests
shown thus: —

Claims in lots 1-7, Con. 1, Lot 1, Con. 2,
and S 1/2 Lot 2, Con. 2, may be staked as
in unsurveyed land. *J.F. Wilton*
Aug. 23/51

— 400' Res.

PLAN NO — S-195

DEPARTMENT OF MINES
— ONTARIO —

