

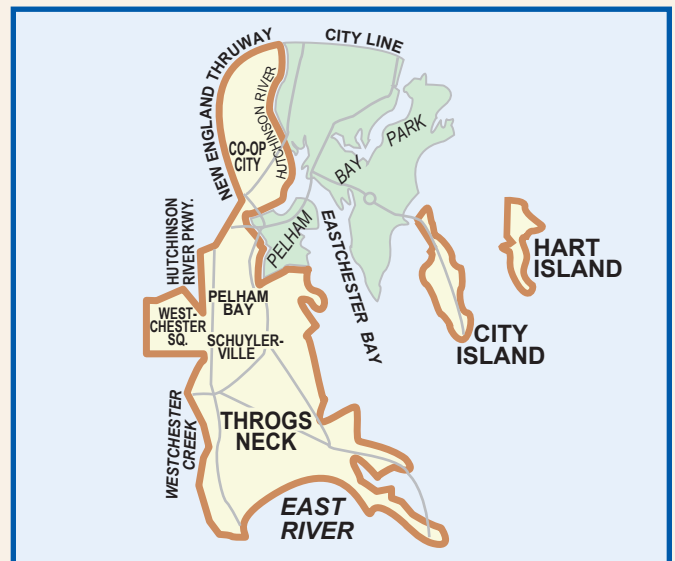
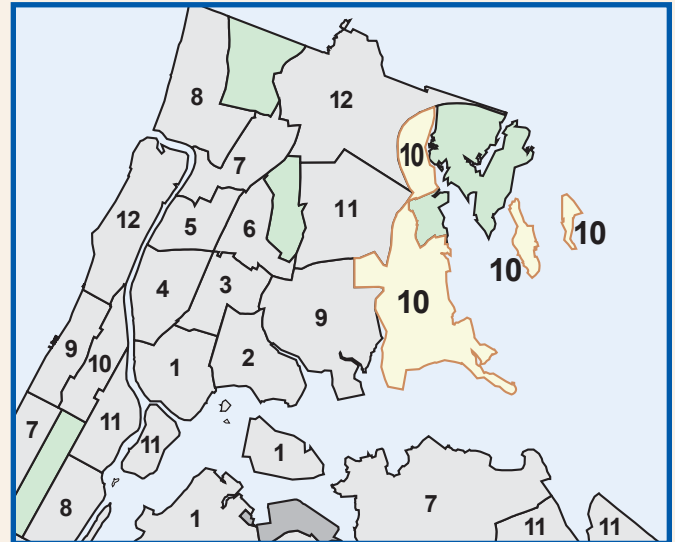
# BRONX COMMUNITY DISTRICT 10

<b>TOTAL POPULATION</b>	<b>1990</b>	<b>2000</b>	<b>2010</b>
Number	108,093	115,948	120,392
% Change	—	7.3	3.8

<b>VITAL STATISTICS</b>	<b>2005</b>	<b>2010</b>
Births: Number	922	1,006
Rate per 1000	8.0	8.4
Deaths: Number	1,113	1,033
Rate per 1000	9.6	8.6
Infant Mortality: Number	9	—
Rate per 1000	9.8	4.9

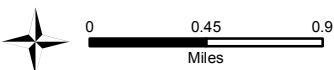
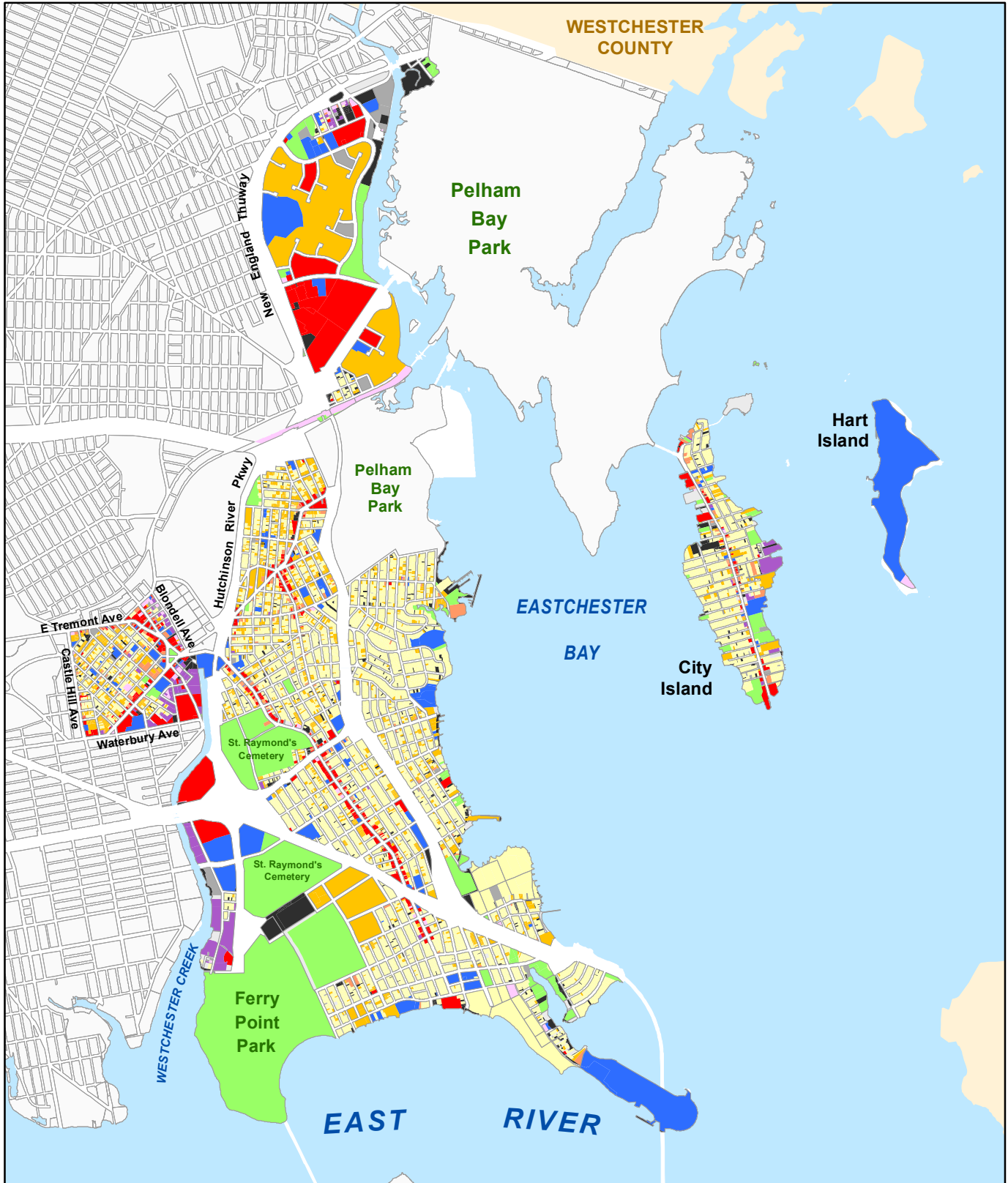
<b>INCOME SUPPORT</b>	<b>2005</b>	<b>2012</b>
Cash Assistance (TANF)	2,978	2,654
Supplemental Security Income	3,869	4,454
Medicaid Only	13,324	20,268
<b>Total Persons Assisted</b>	<b>20,171</b>	<b>27,376</b>
<b>Percent of Population</b>	<b>17.4</b>	<b>22.7</b>

<b>TOTAL LAND AREA</b>	
Acres:	<b>4,009.7</b>
Square Miles:	<b>6.3</b>



	Lots	Lot Area	
		Sq. Ft.(000)	%
1- 2 Family Residential	11,149	42,126.1	29.7
Multi-Family Residential	1,907	18,253.9	12.9
Mixed Resid. / Commercial	367	2,186.6	1.5
Commercial / Office	383	9,658.4	6.8
Industrial	101	2,634.7	1.9
Transportation / Utility	67	870.7	0.6
Institutions	134	17,939.6	12.7
Open Space / Recreation	81	19,191.3	13.5
Parking Facilities	225	2,156.7	1.5
Vacant Land	731	18,936.8	13.4
Miscellaneous	116	7,760.1	5.5
<b>Total</b>	<b>15,261</b>	<b>141,715.0</b>	<b>100.0</b>

# Bronx Community District 10



© Copyright 2011  
 NYC Department of City Planning

Source: MapPLUTO™ Release 11v1

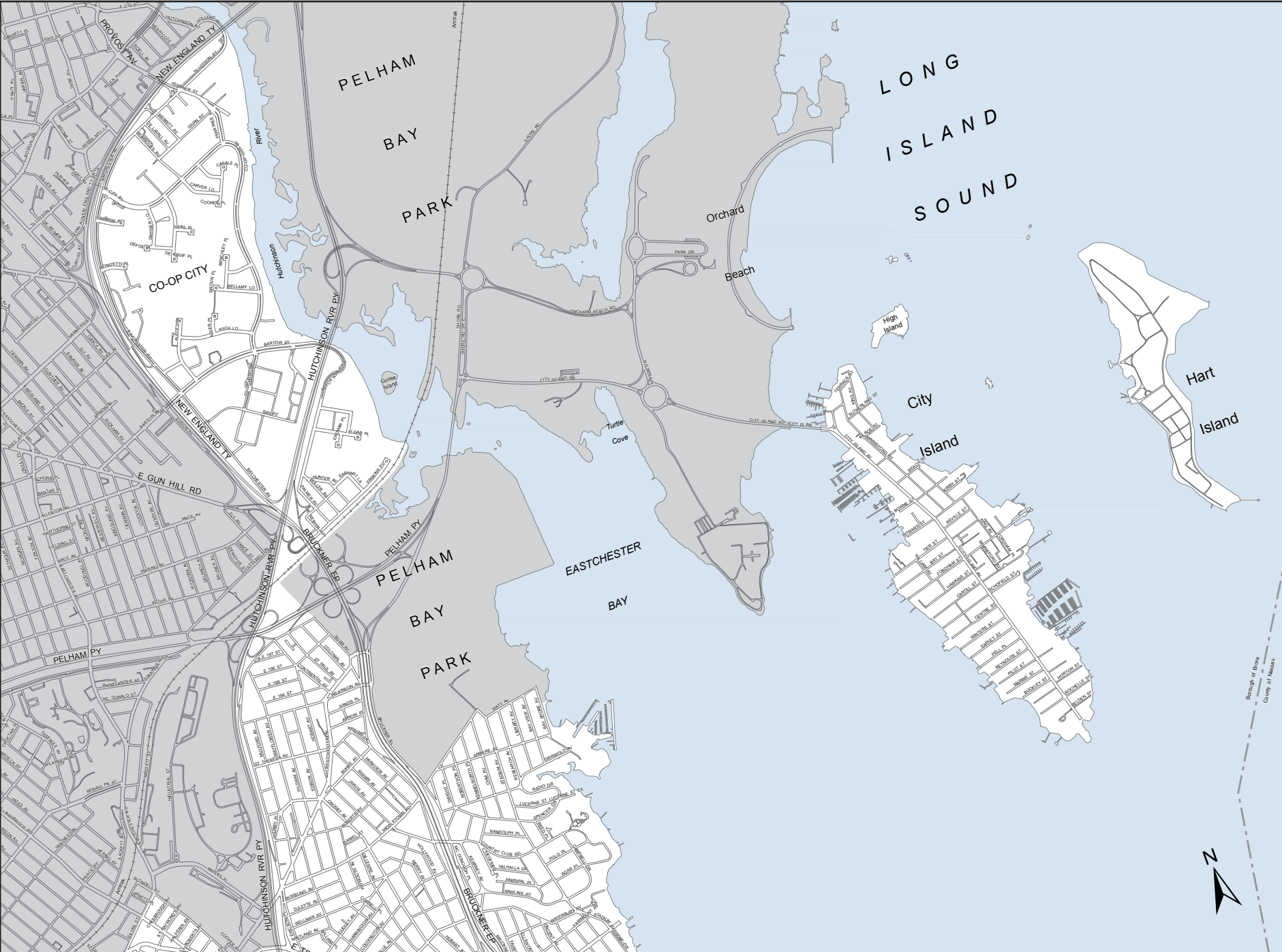
## Residential Land Uses

- One & Two Family Buildings
- Multi-Family Buildings
- Mixed Residential and Commercial Buildings

## Non-Residential Land Uses

- Commercial / Office Buildings
- Industrial / Manufacturing
- Open Space and Outdoor Recreation
- Public Facilities and Institutions
- Transportation and Utility
- Parking Facilities
- Vacant Land
- All Others or No Data

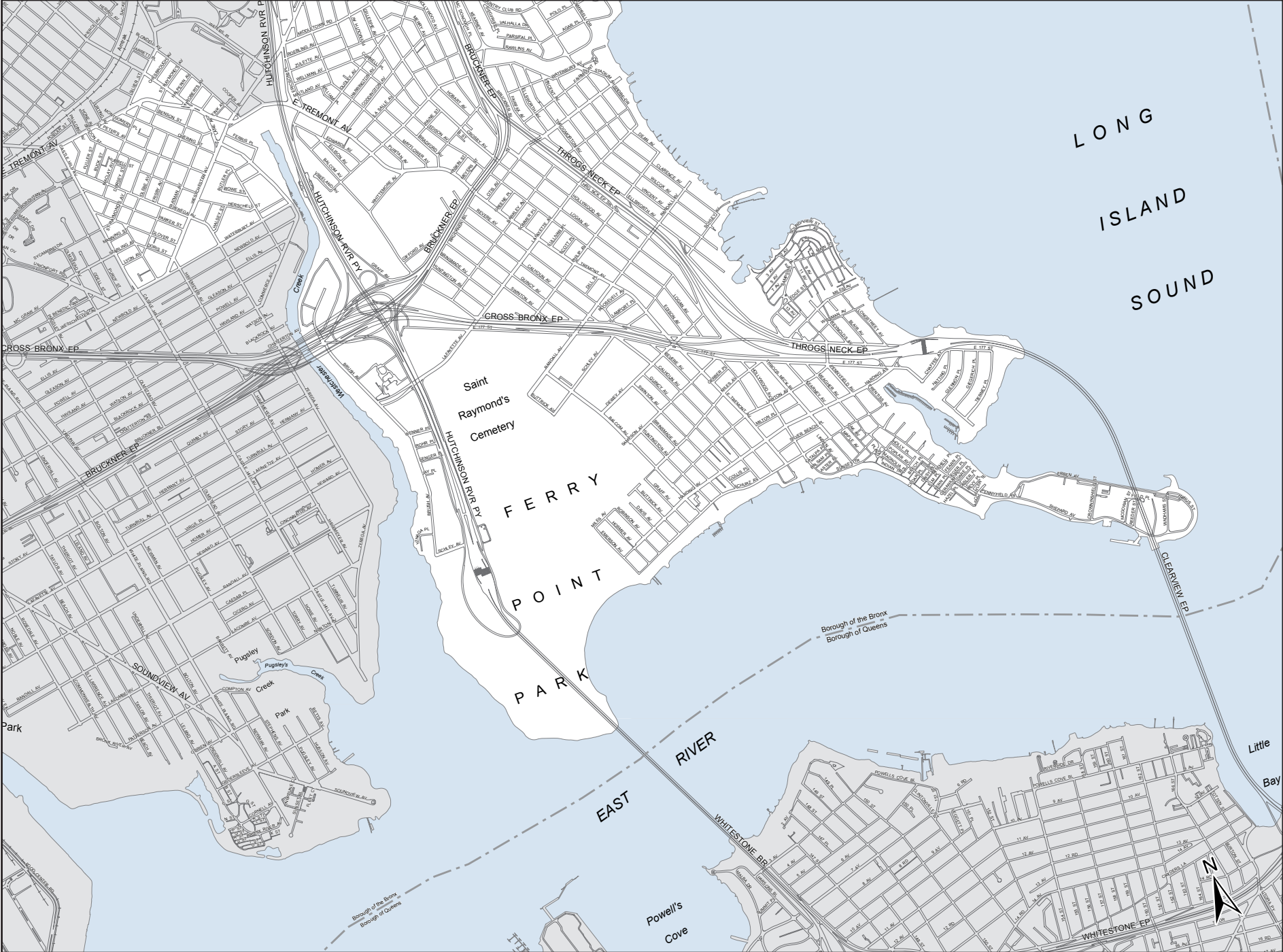
# Bronx Community District 10 (Part 1)



Copyright © 2006 New York City Department of City Planning. All Rights Reserved.  
Base Map Copyrighted by the New York City Department of Information Technology and  
Telecommunications. All Rights Reserved.

0 1,250 2,500 5,000 Feet

# Bronx Community District 10 (Part 2)



Copyright © 2006 New York City Department of City Planning. All Rights Reserved.  
Base Map Copyrighted by the New York City Department of Information Technology and Telecommunications. All Rights Reserved.

0 1,250 2,500 5,000 Feet

**Table PL-P2 CD: Total Population, Under 18 and 18 Years and Over by Mutually Exclusive Race and Hispanic Origin and Total Housing Units  
New York City Community Districts, 1990 to 2010**

Bronx Community District 10	1990		2000		2010		Change 2000-2010	
	Number	Percent	Number	Percent	Number	Percent	Number	Percent
Total Population	108,093	100.0	115,948	100.0	120,392	100.0	4,444	3.8
White Nonhispanic	70,451	65.2	56,063	48.4	41,554	34.5	(14,509)	-25.9
Black/African American Nonhispanic	17,798	16.5	22,754	19.6	26,713	22.2	3,959	17.4
Asian or Pacific Islander Nonhispanic	2,049	1.9	3,462	3.0	5,529	4.6	2,067	59.7
American Indian and Alaska Native Nonhisp	147	0.1	164	0.1	277	0.2	113	68.9
Some Other Race Nonhispanic	150	0.1	525	0.5	720	0.6	195	37.1
Nonhispanic of Two or More Races	-	-	2,172	1.9	1,534	1.3	(638)	-29.4
Hispanic Origin	17,498	16.2	30,808	26.6	44,065	36.6	13,257	43.0
Population Under 18 Years	19,561	100.0	24,660	100.0	24,252	100.0	(408)	-1.7
White Nonhispanic	10,451	53.4	8,686	35.2	5,241	21.6	(3,445)	-39.7
Black/African American Nonhispanic	3,908	20.0	5,269	21.4	5,143	21.2	(126)	-2.4
Asian or Pacific Islander Nonhispanic	520	2.7	911	3.7	1,282	5.3	371	40.7
American Indian and Alaska Native Nonhisp	33	0.2	47	0.2	86	0.4	39	83.0
Some Other Race Nonhispanic	50	0.3	153	0.6	171	0.7	18	11.8
Nonhispanic of Two or More Races	-	-	571	2.3	431	1.8	(140)	-24.5
Hispanic Origin	4,599	23.5	9,023	36.6	11,898	49.1	2,875	31.9
Population 18 Years and Over	88,532	100.0	91,288	100.0	96,140	100.0	4,852	5.3
White Nonhispanic	60,000	67.8	47,377	51.9	36,313	37.8	(11,064)	-23.4
Black/African American Nonhispanic	13,890	15.7	17,485	19.2	21,570	22.4	4,085	23.4
Asian or Pacific Islander Nonhispanic	1,529	1.7	2,551	2.8	4,247	4.4	1,696	66.5
American Indian and Alaska Native Nonhisp	114	0.1	117	0.1	191	0.2	74	63.2
Some Other Race Nonhispanic	100	0.1	372	0.4	549	0.6	177	47.6
Nonhispanic of Two or More Races	-	-	1,601	1.8	1,103	1.1	(498)	-31.1
Hispanic Origin	12,899	14.6	21,785	23.9	32,167	33.5	10,382	47.7
Total Population	108,093	100.0	115,948	100.0	120,392	100.0	4,444	3.8
Under 18 Years	19,561	18.1	24,660	21.3	24,252	20.1	(408)	-1.7
18 Years and Over	88,532	81.9	91,288	78.7	96,140	79.9	4,852	5.3
Total Housing Units	45,946	-	50,515	-	52,511	-	1,996	4.0

Race categories in 2000 and 2010 are not strictly comparable to 1990.

Source: U.S. Census Bureau, 2000 and 2010 Census PL and SF1 Files and 1990 Census STF1  
Population Division - NYC Department of City Planning (July 2011)

**Table SF1-DP CD: Demographic Profile - New York City Community Districts  
2000 and 2010**

Bronx Community District 10	2000		2010		Change 2000-2010	
	Number	Percent	Number	Percent	Number	Percent
<b>Total Population</b>	<b>115,948</b>	<b>100.0</b>	<b>120,392</b>	<b>100.0</b>	<b>4,444</b>	<b>3.8</b>
White Nonhispanic	56,063	48.4	41,554	34.5	(14,509)	-25.9
Black Nonhispanic	22,754	19.6	26,713	22.2	3,959	17.4
Asian and Pacific Islander Nonhispanic	3,462	3.0	5,529	4.6	2,067	59.7
Other Nonhispanic	689	0.6	997	0.8	308	44.7
Two or More Races Nonhispanic	2,172	1.9	1,534	1.3	(638)	-29.4
Hispanic Origin	30,808	26.6	44,065	36.6	13,257	43.0
Female	62,891	54.2	65,039	54.0	2,148	3.4
Male	53,057	45.8	55,353	46.0	2,296	4.3
Under 5 years	6,600	5.7	6,440	5.3	(160)	-2.4
5 to 9 years	7,231	6.2	6,392	5.3	(839)	-11.6
10 to 14 years	6,864	5.9	6,956	5.8	92	1.3
15 to 19 years	6,513	5.6	7,756	6.4	1,243	19.1
20 to 24 years	6,520	5.6	7,758	6.4	1,238	19.0
25 to 44 years	34,302	29.6	31,409	26.1	(2,893)	-8.4
45 to 64 years	27,335	23.6	32,914	27.3	5,579	20.4
65 years and over	20,583	17.8	20,767	17.2	184	0.9
18 years and over	91,288	78.7	96,140	79.9	4,852	5.3
In households	113,952	98.3	117,681	97.7	3,729	3.3
In family households	93,648	80.8	95,416	79.3	1,768	1.9
Householder	30,147	26.0	30,203	25.1	56	0.2
Spouse	19,304	16.6	17,387	14.4	(1,917)	-9.9
Own child under 18 years	21,527	18.6	20,775	17.3	(752)	-3.5
Other relatives	20,523	17.7	24,337	20.2	3,814	18.6
Nonrelatives	2,147	1.9	2,714	2.3	567	26.4
In nonfamily households	20,304	17.5	22,265	18.5	1,961	9.7
Householder	18,072	15.6	19,617	16.3	1,545	8.5
Householder 65 years and over living alone	6,977	6.0	7,200	6.0	223	3.2
Nonrelatives	2,232	1.9	2,648	2.2	416	18.6
In group quarters	1,996	1.7	2,711	2.3	715	35.8
<b>Total Households</b>	<b>48,219</b>	<b>100.0</b>	<b>49,820</b>	<b>100.0</b>	<b>1,601</b>	<b>3.3</b>
Family households	30,147	62.5	30,203	60.6	56	0.2
Married-couple family	19,304	40.0	17,387	34.9	(1,917)	-9.9
With related children under 18 years	8,418	17.5	7,505	15.1	(913)	-10.8
Female householder, no husband present	8,579	17.8	9,954	20.0	1,375	16.0
With related children under 18 years	4,834	10.0	5,412	10.9	578	12.0
Male householder, no wife present	2,264	4.7	2,862	5.7	598	26.4
With related children under 18 years	985	2.0	1,302	2.6	317	32.2
Nonfamily households	18,072	37.5	19,617	39.4	1,545	8.5
Households with one or more persons 65 years and over	15,377	31.9	15,857	31.8	480	3.1
Persons Per Family	3.04	-	3.07	-	0.03	1.1
Persons Per Household	2.36	-	2.36	-	(0.00)	0.0
<b>Total Housing Units</b>	<b>50,515</b>	<b>-</b>	<b>52,511</b>	<b>-</b>	<b>1,996</b>	<b>4.0</b>
<b>Occupied Housing Units</b>	<b>48,219</b>	<b>100.0</b>	<b>49,820</b>	<b>100.0</b>	<b>1,601</b>	<b>3.3</b>
Renter occupied	26,940	55.9	27,988	56.2	1,048	3.9
Owner occupied	21,279	44.1	21,832	43.8	553	2.6
By Household Size:						
1 person household	16,255	33.7	17,412	34.9	1,157	7.1
2 person household	14,133	29.3	14,273	28.6	140	1.0
3 person household	8,076	16.7	7,999	16.1	(77)	-1.0
4 person household	5,771	12.0	5,809	11.7	38	0.7
5 persons and over	3,984	8.3	4,327	8.7	343	8.6
By Age of Householder:						
15 to 24 years	975	2.0	913	1.8	(62)	-6.4
25 to 44 years	17,033	35.3	14,944	30.0	(2,089)	-12.3
45 to 64 years	16,580	34.4	20,120	40.4	3,540	21.4
65 years and over	13,631	28.3	13,843	27.8	212	1.6

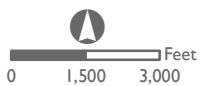
# 2010 Census Tracts - Bronx Community District 10



\*Note: A portion of Bronx Census Tract 276 is in Pelham Bay Park. Portions of 90 and 96 are in Bronx CD 9. Portions of 200 and 284 are in Bronx CD 11. A portion of 462.01 is in Bronx CD 12.

- 12** Community District Boundary
- 124** 2010 Census Tract

Source: DCP, BYTES of the Big Apple



**Change in Total Population, 2000 to 2010  
by Census Tract  
Bronx Community District 10**

Census Tract	Total Population		Population Change, 2000-2010	
	2000	2010	Number	Percent
90*	3,687	3,667	-20	-0.5
96*	2,099	2,594	495	23.6
110	21	151	130	619.0
118	5,080	5,089	9	0.2
130	1,179	1,032	-147	-12.5
132	5,614	5,890	276	4.9
138	1,940	3,042	1,102	56.8
144	5,773	5,880	107	1.9
152	2,382	2,341	-41	-1.7
158	1,211	1,206	-5	-0.4
160	5,196	3,767	-1,429	-27.5
162	1,719	1,769	50	2.9
164	1,212	1,141	-71	-5.9
166	2,226	2,166	-60	-2.7
184	3,695	3,855	160	4.3
194	1,666	1,903	237	14.2
200*	4,100	4,878	778	19.0
202	1,824	2,155	331	18.1
204	2,884	2,976	92	3.2
206.01	2,375	3,050	675	28.4
264	4,798	4,935	137	2.9
266.01	3,003	2,911	-92	-3.1
266.02	5,266	5,301	35	0.7
274.01	5,372	4,785	-587	-10.9
274.02	3,117	3,386	269	8.6
276*	7	473	466	6,657.1
284*	857	894	37	4.3
300	5,862	5,838	-24	-0.4
302	8,864	8,887	23	0.3
462.01*	24,523	26,588	2,065	8.4
504	5	39	34	680.0
516	4,520	4,362	-158	-3.5

\* Census tract is within two or more community districts. Data are for entire census tract.



**Total Population by Mutually Exclusive Race and Hispanic Origin  
by Census Tract, 2010  
Bronx Community District 10**

Census Tract	Total Population	Nonhispanic by Race					Hispanic Origin (of any race)
		Single Race				Two or More Races	
		White	Black/African American	Asian	Other		
90*	3,667	100	1,089	72	12	27	2,367
96*	2,594	198	392	291	82	90	1,541
110	151	5	15	12	0	0	119
118	5,089	3,891	160	93	28	39	878
130	1,032	467	26	29	3	9	498
132	5,890	2,012	464	296	50	57	3,011
138	3,042	1,939	135	95	15	32	826
144	5,880	306	1,770	86	60	72	3,586
152	2,341	794	138	74	27	13	1,295
158	1,206	505	59	40	18	14	570
160	3,767	2,536	65	125	25	48	968
162	1,769	951	72	64	14	17	651
164	1,141	620	31	38	13	2	437
166	2,166	822	78	127	28	27	1,084
184	3,855	2,358	85	104	12	39	1,257
194	1,903	512	202	50	24	31	1,084
200*	4,878	376	369	1,375	64	66	2,628
202	2,155	253	211	302	62	26	1,301
204	2,976	296	302	341	85	52	1,900
206.01	3,050	269	368	497	102	88	1,726
264	4,935	2,630	179	197	29	50	1,850
266.01	2,911	1,513	130	108	22	21	1,117
266.02	5,301	2,478	253	193	31	64	2,282
274.01	4,785	3,807	21	81	5	35	836
274.02	3,386	2,761	29	58	4	19	515
276*	473	54	256	30	1	7	125
284*	894	336	276	25	0	9	248
300	5,838	2,644	219	391	61	64	2,459
302	8,887	631	5,498	105	44	179	2,430
462.01*	26,588	2,772	15,558	328	155	395	7,380
504	39	6	8	0	0	1	24
516	4,362	3,285	121	138	28	49	741

\* Census tract is within two or more community districts. Data are for entire census tract.

GEOGRAPHIC REPORT FOR THE FISCAL YEAR 2013 ADOPTED CAPITAL BUDGET  
(\$ IN THOUSANDS)

COMMUNITY BOARD DISTRICT 10, BRONX

BUDGET LINE	TITLE	TOTAL APPROPRIATION AS OF 5/31/12	FY2013 ADOPTED CAP BUDGET	THREE YEAR PROGRAM			REQUIRED TO COMPLETE
				FY2014	FY2015	FY2016	
AG-DN334	PRESBYTERIAN SENIOR SERVICES	CP	0 (CN)	0 (CN)	0 (CN)	0 (CN)	CP
HB-1123	RECONSTRUCTION OF BRUCKER EXP BRIDGE OVER AMTRAK, THE BRONX	143,261 (CN)	0 (CN)	0 (CN)	0 (CN)	0 (CN)	0 (CN)
HB-1127	RECON PELHAM PKWY BRIDGE OVER HUTCHINSON PKWY, THE BRONX	3,755 (CN)	0 (CN)	0 (CN)	0 (CN)	3,545 (CN)	0 (CN)
HB-1131	RECON UNIONPORT RD BRIDGE OVER WESTCHESTER CREEK, THE BRONX	15,669 (CN) 0 (F)	0 (CN) 0 (F)	10,448 (CN) 0 (F)	29,100 (CN) 96,000 (F)	0 (CN) 0 (F)	0 (CN) 0 (F)
HB-1148	RECON SHORE ROAD/HUTCHINSON RIVER PKWY, THE BRONX	18,306 (CN) 0 (F)	0 (CN) 0 (F)	0 (CN) 0 (F)	0 (CN) 0 (F)	0 (CN) 0 (F)	135,324 (CN) 205,000 (F)
HB-1164	RECON CITY ISLAND ROAD OVER EASTCHESTER BAY, THE BRONX	84,395 (CN) 117,417 (F) 20,000 (S)	0 (CN) 32,583 (F) 0 (S)	0 (CN) 0 (F) 0 (S)	0 (CN) 0 (F) 0 (S)	0 (CN) 0 (F) 0 (S)	0 (CN) 0 (F) 0 (S)
HB-1195	BRIDGE AT SHORE ROAD CIRCLE OVER AMTRAK, BIN # 2-241390, THE BRONX	27,828 (CN) 3,000 (F)	408 (CN) 0 (F)	0 (CN) 0 (F)	0 (CN) 0 (F)	0 (CN) 0 (F)	0 (CN) 0 (F)
HB-1214	RECONSTRUCT EAST TREMONT AVENUE OVER HUTCHINSON RIVER PKWY, THE BRONX	3,006 (CN)	0 (CN)	0 (CN)	0 (CN)	0 (CN)	4,265 (CN)
HD-DN548	VILLA MARIA HOMES	CP	0 (CN)	0 (CN)	0 (CN)	0 (CN)	CP
HD-XN548	VILLA MARIA HOMES	CP	0 (CN)	0 (CN)	0 (CN)	0 (CN)	CP
HW-224	GRADE AND PAVE WESTCHESTER AVENUE AREA, ETC.	CP	0 (CN) 0 (F)	0 (CN) 0 (F)	0 (CN) 0 (F)	0 (CN) 0 (F)	CP
HW-421	PAVE, GRADE, ETC. THROGS NECK AREA	27,424 (CN)	0 (CN)	0 (CN)	0 (CN)	0 (CN)	12,948 (CN)
HW-712	RECONSTRUCTION OF STREETS IN THE VICINITY OF QUINCY AVE., THE BRONX	434 (CN)	0 (CN)	0 (CN)	0 (CN)	0 (CN)	0 (CN)
HW-967	RECONSTRUCTION OF POLO PLACE, ETC., THE BRONX	186 (CN)	0 (CN)	0 (CN)	285 (CN)	0 (CN)	0 (CN)
P-C721	PELHAM BAY PARK, THE BRONX	CP	0 (CN)	0 (CN)	0 (CN)	0 (CN)	CP
P-C953	BICENTENNIAL MEMORIAL PARK DEVELOPMENT, WEIR CREEK, THE BRONX	686 (CN)	0 (CN)	0 (CN)	0 (CN)	0 (CN)	0 (CN)
P-D721	PELHAM BAY PARK, BRONX	CP	0 (CN)	0 (CN)	0 (CN)	0 (CN)	CP
P-X715	ORCHARD BEACH, EXPANSION, BRONX	CP	0 (CN) 0 (F)	0 (CN) 0 (F)	0 (CN) 0 (F)	0 (CN) 0 (F)	CP
P-379	ROCKAWAY BEACH, CONEY ISLAND, ETC. SHORE IMPROVEMENTS	CP	0 (CN) 0 (S)	0 (CN) 0 (S)	0 (CN) 0 (S)	0 (CN) 0 (S)	CP
P-715	ORCHARD BEACH, EXPANSION	CP	0 (CN) 0 (S)	0 (CN) 0 (S)	0 (CN) 0 (S)	0 (CN) 0 (S)	CP
P-720	FERRY POINT PARK, DEVELOPMENT	171,852 (CN) 164 (F)	17,497 (CN) 0 (F)	0 (CN) 0 (F)	0 (CN) 0 (F)	0 (CN) 0 (F)	0 (CN) 0 (F)
P-721	PELHAM BAY PARK	CP	0 (CN) 0 (S)	0 (CN) 0 (S)	0 (CN) 0 (S)	0 (CN) 0 (S)	CP
PO-202	CONST., RECONST., & MODERNIZATION OF POLICE FIRING RANGE.	30,064 (CN)	0 (CN)	0 (CN)	0 (CN)	0 (CN)	0 (CN)

GEOGRAPHIC REPORT FOR THE FISCAL YEAR 2013 ADOPTED CAPITAL BUDGET  
 (\$ IN THOUSANDS)

COMMUNITY BOARD DISTRICT 10, BRONX

BUDGET LINE	TITLE	TOTAL	FY2013 ADOPTED	THREE YEAR PROGRAM			REQUIRED TO COMPLETE
		APPROPRIATION AS OF 5/31/12	CAP BUDGET	FY2014	FY2015	FY2016	
PW-DN585	JASA BRONX FRIENDSHIP HOUSE	CP	0 (CN)	0 (CN)	0 (CN)	0 (CN)	CP

**Selected Facilities and Program Sites  
in New York City, release 2012**

**BRONX COMMUNITY DISTRICT 10**

<u>Block</u>	<u>Lot</u>	<u>Facility Name</u>	<u>Facility Address</u>	<u>Facility Type</u>	<u>Capacity / Type</u>	<u>Oversight Agency</u>
<b>SCHOOLS</b>						
<i>Public Elementary and Secondary Schools</i>						
5547	1	PS 10	2750 Lafayette Ave	Elementary School - Public	436 Enrollment	NYC DOE
5313	92	PS 14 SENATOR JOHN CALANDRA	3041 Bruckner Blvd	Elementary School - Public	598 Enrollment	NYC DOE
5141	150	PS 153 HELEN KELLER	650 Baychester Ave	Elementary School - Public	584 Enrollment	NYC DOE
5135	200	PS 160 WALT DISNEY	4140 Hutchinson River Pkwy E	Elementary School - Public	400 Enrollment	NYC DOE
5641	280	PS 175 CITY ISLAND	200 City Island Ave	Elementary School - Public	340 Enrollment	NYC DOE
5141	150	PS 178 DR SELMAN WAKSMAN	850 Baychester Ave	Elementary School - Public	417 Enrollment	NYC DOE
5547	1	PS 304 EARLY CHILDHOOD SCHOOL	2750 Lafayette Ave	Elementary School - Public	474 Enrollment	NYC DOE
4171	1	PS 71 ROSE E SCALA	3040 Roberts Ave	Elementary School - Public	1634 Enrollment	NYC DOE
5440	1	PS 72 DR WILLIAM DORNEY	2951 Dewey Ave	Elementary School - Public	850 Enrollment	NYC DOE
3834	70	PS/MS 194	2365 Waterbury Ave	Elementary School - Public	1379 Enrollment	NYC DOE
5141	150	IS 181 PABLO CASALS	800 Baychester Ave	Intermediate/JHS - Public	681 Enrollment	NYC DOE
5547	1	MS 101 EDWARD R BYRNE	2750 Lafayette Ave	Intermediate/JHS - Public	464 Enrollment	NYC DOE
5141	150	MS 180 DR DANIEL HALE WILLIAMS	700 Baychester Ave	Intermediate/JHS - Public	852 Enrollment	NYC DOE
5438	1	URBAN INSTITUTE OF MATHEMATICS	650 Hollywood Ave	Intermediate/JHS - Public	285 Enrollment	NYC DOE
5438	1	MOTT HALL COMMUNITY SCHOOL	650 Hollywood Ave	Intermediate/JHS - Public	272 Enrollment	NYC DOE
5438	1	URBAN ASSEMBLY ACAD-CIVIC ENGAGEMENT	650 Hollywood Ave	Intermediate/JHS - Public	243 Enrollment	NYC DOE
3983	1	PS 12 LEWIS AND CLARK SCHOOL	2555 Tratman Ave	Junior/Senior High School - Public	273 Enrollment	NYC DOE
5141	150	PS 176	850 Baychester Ave	Junior/Senior High School - Public	699 Enrollment	NYC DOE
5141	150	BRONX HEALTH SCIENCES HIGH SCHOOL	750 Baychester Ave	High School - Public	377 Enrollment	NYC DOE
5141	150	HARRY S TRUMAN HIGH SCHOOL	750 Baychester Ave	High School - Public	1752 Enrollment	NYC DOE
5368	1	HERBERT H LEHMAN HIGH SCHOOL	3000 E Tremont Ave	High School - Public	3599 Enrollment	NYC DOE
5368	1	RENAISSANCE HIGH SCHOOL-MTT	3000 E Tremont Ave	High School - Public	469 Enrollment	NYC DOE

**Selected Facilities and Program Sites  
in New York City, release 2012**

**BRONX COMMUNITY DISTRICT 10**

<u>Block</u>	<u>Lot</u>	<u>Facility Name</u>	<u>Facility Address</u>	<u>Facility Type</u>	<u>Capacity / Type</u>	<i>Oversight</i> <u>Agency</u>
<b><i>Public Elementary and Secondary Schools</i></b>						
5531	21	HOSPITAL SCHOOLS	3450 E Tremont Ave	K-12 School - Public	331 Enrollment	NYC DOE
5135	200	EQUALITY CHARTER SCHOOL	4140 Hutchinson River Pkwy E	Intermediate/JHS - Public Charter	228 Enrollment	NYC DOE
<b><i>Private/Parochial Elementary and Secondary Schools</i></b>						
5141	120	GARVEY SCHOOL	100 Dreiser Loop	Elementary School - Private/Parochial	121 Enrollment	NYSED
4199	1	GREEK AMERICAN INSTITUTE OF NEW YORK	3573 Bruckner Blvd	Elementary School - Private/Parochial	221 Enrollment	NYSED
4173	18	OUR LADY OF THE ASSUMPTION SCHOOL	1617 Parkview Ave	Elementary School - Private/Parochial	319 Enrollment	NYSED
5421	5	SAINT BENEDICT SCHOOL	1016 Edison Ave	Elementary School - Private/Parochial	294 Enrollment	NYSED
5452	1	SAINT FRANCES DE CHANTAL SCHOOL	2962 Harding Ave	Elementary School - Private/Parochial	263 Enrollment	NYSED
5540	3	SAINT JOSEPH SCHOOL FOR THE DEAF	1000 Hutchinson River Pkwy	Elementary School - Private/Parochial	102 Enrollment	NYSED
5647	108	SAINT MARY STAR OF THE SEA SCHOOL	580 Minnieford Ave	Elementary School - Private/Parochial	236 Enrollment	NYSED
4192	23	SAINT THERESA SCHOOL	2872 St Theresa Ave	Elementary School - Private/Parochial	346 Enrollment	NYSED
3977	1	SANTA MARIA SCHOOL	1510 Zerega Ave	Elementary School - Private/Parochial	373 Enrollment	NYSED
5409	475	VILLA MARIA ACADEMY	3335 Country Club Rd	Elementary School - Private/Parochial	382 Enrollment	NYSED
5542	1	MONSIGNOR SCANLAN HIGH SCHOOL	915 Hutchinson River Pkwy	Senior High School - Private/Parochial	448 Enrollment	NYSED
5604	32	PRESTON HIGH SCHOOL	2780 Schurz Ave	Senior High School - Private/Parochial	569 Enrollment	NYSED
<b><i>Colleges and Other Post-Secondary Institutions</i></b>						
5529	7502	MARITIME COLLEGE AT FORT SCHUYLER (SUNY)	6 Pennyfield Ave	Public College - SUNY	1823 Enrollment	NYSED
5141	390	COLLEGE OF NEW ROCHELLE-CO-OP CITY	755 Co-Op City Blvd	Independent - Degree Granting Institution	See Main Campus	NYSED

**RECREATIONAL AND CULTURAL FACILITIES**

***Libraries and Cultural Institutions***

**Selected Facilities and Program Sites  
in New York City, release 2012**

**BRONX COMMUNITY DISTRICT 10**

<u>Block</u>	<u>Lot</u>	<u>Facility Name</u>	<u>Facility Address</u>	<u>Facility Type</u>	<u>Capacity / Type</u>	<u>Oversight Agency</u>
<b><i>Libraries and Cultural Institutions</i></b>						
5141	100	BAYCHESTER REGIONAL LIBRARY	2049 Asch Loop N	Public Library - Branch	171617 Annual Circ.	NYPL
5644	7	CITY ISLAND LIBRARY	320 City Island Ave	Public Library - Branch	44763 Annual Circ.	NYPL
5404	2	PELHAM BAY LIBRARY	3060 Middletown Rd	Public Library - Branch	137740 Annual Circ.	NYPL
5439	1	THROG'S NECK LIBRARY	3025 Cross Bronx Exwy Ext	Public Library - Branch	110147 Annual Circ.	NYPL
3986	34	WESTCHESTER SQUARE LIBRARY	2521 Glebe Ave	Public Library - Branch	111349 Annual Circ.	NYPL
<b><i>Parklands</i></b>						
		AMBROSINI FIELD	City Island Ave bet Centre St and Winter St	Park/Playground - NYC	6.1 Acres	NYC DPR
		BICENTENNIAL VETERANS MEMORIAL PARK	Throgg's Neck Exwy at Pennyfield Ave and Elisworth Ave	Park/Playground - NYC	9.395 Acres	NYC DPR
		BRUCKNER PLAYGROUND	Brinsmade Ave bet Cross Bronx Sr Rd and Swinton Ave	Park/Playground - NYC	1.053 Acres	NYC DPR/DOE
		BUFANO PARK	Bradford Ave bet La Salle Ave and Waterbury Ave	Park/Playground - NYC	1.904 Acres	NYC DPR
		COLUCCI PLAYGROUND	Hutchinson River Pkwy E bet Wilkinson Ave and E 197 St	Park/Playground - NYC	4 Acres	NYC DPR
		FERRY POINT PARK	Schley Ave, LI Sound bet Westchester Creek and Balcom Ave	Park/Playground - NYC	413.8 Acres	NYC DPR
		MIELE PARK	Bruckner Blvd bet Hollywood Ave and Crosby Ave	Park/Playground - NYC	0.39 Acres	NYC DPR
		P.S./I.S. 194	End of Parker St at Westchester Ave	Park/Playground - NYC	0.057 Acres	NYC DPR/DOE
		PELHAM BAY PARK	Hutchinson River, Long Island Sound bet Bronx County Line and Middletown Rd, Watt Ave	Park/Playground - NYC	2771.747 Acres	NYC DPR
		THE PEARLY GATES	St Peter's Ave at Tratman Ave	Park/Playground - NYC	0.659 Acres	NYC DPR
		THROGS NECK PARK	Meyers St bet Haskin St and Bruckner Blvd	Park/Playground - NYC	0.444 Acres	NYC DPR
		CO-OP CITY FIELD	Co-op City Blvd and Hutchinson River Pkwy bet Carver Loop and Bellamy Loop	Buildings/Institutions, Athletic/Recreation Fac - NYC	3.4 Acres	NYC DPR

**Selected Facilities and Program Sites  
in New York City, release 2012**

**BRONX COMMUNITY DISTRICT 10**

<u>Block</u>	<u>Lot</u>	<u>Facility Name</u>	<u>Facility Address</u>	<u>Facility Type</u>	<u>Capacity / Type</u>	<u>Oversight Agency</u>
<b>Parklands</b>						
		OWEN F. DOLEN PARK	Lane Ave, E Tremont Ave, Westchester Ave	Buildings/Institutions, Athletic/Recreation Fac - NYC	1.4 Acres	NYC DPR
		DEROSA O'BOYLE TRIANGLE	Dewey Ave bet E Tremont Ave and Edison Ave	Triangle, Plaza, Mall, Other - NYC	0.017 Acres	NYC DPR
		HAWKINS PARK	City Island Ave bet Fordham St and Hawkins St	Triangle, Plaza, Mall, Other - NYC	0.136 Acres	NYC DPR
		SCHNEIDER SAMPSON SQUARE	Baisley Ave bet Hollywood Ave and Bruckner Blvd	Triangle, Plaza, Mall, Other - NYC	0.09 Acres	NYC DPR
		STRIP	N/B & S/B Bruckner Blvd bet Brinsmade Ave and Swinton Ave	Triangle, Plaza, Mall, Other - NYC	0.007 Acres	NYC DPR
		STRIP	Tierney Pl at Locust Pt. Dr	Triangle, Plaza, Mall, Other - NYC	0.008 Acres	NYC DPR
		CITY ISLAND WETLANDS	Bay St, Tier St, Echester Bay	Beach, Garden, Natural Area, Other - NYC	8.005 Acres	NYC DPR
		FERRIS FAMILY BURIAL PLOT	Commerce Ave bet Butler Pl and Westchester Ave	Beach, Garden, Natural Area, Other - NYC	0.133 Acres	NYC DPR
		GIVANS CREEK WOODS	New England Thruway bet Co-op City Blvd and Rombouts Ave	Beach, Garden, Natural Area, Other - NYC	10.735 Acres	NYC DPR
		HUTCHINSON RIVER PARKWAY	Whitestone Bridge Approach to the NYC-Westchester County Line	Beach, Garden, Natural Area, Other - NYC	229.14 Acres	NYC DPR
		LOCUST POINT MARINA	Longstreet Ave bet Harding Ave and Giegerich Pl	Beach, Garden, Natural Area, Other - NYC	22.07 Acres	NYC DPR
		PALMER INLET	bet Outlook Ave and Library Ave, Griswold Ave and Lucerne St	Beach, Garden, Natural Area, Other - NYC	7.49 Acres	NYC DPR
		GREENSTREET	Ampere Ave and Middletown Rd	Joint NYCDOT/DPR Landscaped Area	0.047 Acres	NYC DOT
		GREENSTREET	Baychester Ave and Aldrich St	Joint NYCDOT/DPR Landscaped Area	0.122 Acres	NYC DOT
		GREENSTREET	Baychester Ave and Co-op City Blvd	Joint NYCDOT/DPR Landscaped Area	0.214 Acres	NYC DOT
		GREENSTREET	Bruckner Blvd and Gifford Ave	Joint NYCDOT/DPR Landscaped Area	0.183 Acres	NYC DOT
		GREENSTREET	Bruckner Blvd and Hollywood Ave	Joint NYCDOT/DPR Landscaped Area	0.03 Acres	NYC DOT
		GREENSTREET	Bruckner Blvd and Hollywood Ave	Joint NYCDOT/DPR Landscaped Area	0.014 Acres	NYC DOT
		GREENSTREET	Bruckner Blvd and Westchester Ave	Joint NYCDOT/DPR Landscaped Area	0.015 Acres	NYC DOT

**Selected Facilities and Program Sites  
in New York City, release 2012**

**BRONX COMMUNITY DISTRICT 10**

<u>Block</u>	<u>Lot</u>	<u>Facility Name</u>	<u>Facility Address</u>	<u>Facility Type</u>	<u>Capacity / Type</u>	<u>Oversight Agency</u>
<i>Parklands</i>						
		GREENSTREET	Bruckner Blvd bet Brinsmade Ave and Swinton Ave	Joint NYCDOT/DPR Landscaped Area	0.041 Acres	NYC DOT
		GREENSTREET	Bruckner Blvd bet Wilkinson Ave & Westchester Ave, N of 2	Joint NYCDOT/DPR Landscaped Area	0.057 Acres	NYC DOT
		GREENSTREET	Bruckner Blvd bet Wilkinson Ave & Westchester Ave, S of 2	Joint NYCDOT/DPR Landscaped Area	0.054 Acres	NYC DOT
		GREENSTREET	Center Circle, Orchard Beach En	Joint NYCDOT/DPR Landscaped Area	2.069 Acres	NYC DOT
		GREENSTREET	Conner St and Tillotson Ave	Joint NYCDOT/DPR Landscaped Area	0.043 Acres	NYC DOT
		GREENSTREET	Co-op City Blvd and Asch Loop	Joint NYCDOT/DPR Landscaped Area	0.029 Acres	NYC DOT
		GREENSTREET	Co-op City Blvd and Bellamy Loop	Joint NYCDOT/DPR Landscaped Area	0.032 Acres	NYC DOT
		GREENSTREET	Co-op City Blvd and Bellamy Loop	Joint NYCDOT/DPR Landscaped Area	0.037 Acres	NYC DOT
		GREENSTREET	Co-op City Blvd and Bellamy Loop	Joint NYCDOT/DPR Landscaped Area	0.028 Acres	NYC DOT
		GREENSTREET	Co-op City Blvd and Bellamy Loop	Joint NYCDOT/DPR Landscaped Area	0.031 Acres	NYC DOT
		GREENSTREET	Co-op City Blvd and Bellamy Loop	Joint NYCDOT/DPR Landscaped Area	0.029 Acres	NYC DOT
		GREENSTREET	Co-op City Blvd and Bellamy Loop	Joint NYCDOT/DPR Landscaped Area	0.033 Acres	NYC DOT
		GREENSTREET	Co-op City Blvd and Bellamy Loop	Joint NYCDOT/DPR Landscaped Area	0.035 Acres	NYC DOT
		GREENSTREET	Co-op City Blvd and Bellamy Loop	Joint NYCDOT/DPR Landscaped Area	0.031 Acres	NYC DOT
		GREENSTREET	Co-op City Blvd and Peartree Ave	Joint NYCDOT/DPR Landscaped Area	0.029 Acres	NYC DOT
		GREENSTREET	Co-op City Blvd and Peartree Ave	Joint NYCDOT/DPR Landscaped Area	0.034 Acres	NYC DOT
		GREENSTREET	Co-op City Blvd and Peartree Ave	Joint NYCDOT/DPR Landscaped Area	0.034 Acres	NYC DOT
		GREENSTREET	Co-op City Blvd and Peartree Ave	Joint NYCDOT/DPR Landscaped Area	0.036 Acres	NYC DOT
		GREENSTREET	Co-op City Blvd and Peartree Ave	Joint NYCDOT/DPR Landscaped Area	0.032 Acres	NYC DOT
		GREENSTREET	Co-op City Blvd and Peartree Ave	Joint NYCDOT/DPR Landscaped Area	0.028 Acres	NYC DOT
		GREENSTREET	Co-op City Blvd and Peartree Ave	Joint NYCDOT/DPR Landscaped Area	0.03 Acres	NYC DOT
		GREENSTREET	Co-op City Blvd and Peartree Ave	Joint NYCDOT/DPR Landscaped Area	0.034 Acres	NYC DOT
		GREENSTREET	Co-op City Blvd and Peartree Ave	Joint NYCDOT/DPR Landscaped Area	0.04 Acres	NYC DOT



**Selected Facilities and Program Sites  
in New York City, release 2012**

**BRONX COMMUNITY DISTRICT 10**

<u>Block</u>	<u>Lot</u>	<u>Facility Name</u>	<u>Facility Address</u>	<u>Facility Type</u>	<u>Capacity / Type</u>	<u>Oversight Agency</u>
<i>Parklands</i>						
		GREENSTREET	Co-op City Blvd bet Asch Loop and Bellamy Loop	Joint NYCDOT/DPR Landscaped Area	0.037 Acres	NYC DOT
		GREENSTREET	Co-op City Blvd bet Asch Loop and Bellamy Loop	Joint NYCDOT/DPR Landscaped Area	0.026 Acres	NYC DOT
		GREENSTREET	Co-op City Blvd bet Asch Loop and Bellamy Loop	Joint NYCDOT/DPR Landscaped Area	0.03 Acres	NYC DOT
		GREENSTREET	Cornell Pl and Wellman Ave	Joint NYCDOT/DPR Landscaped Area	0.034 Acres	NYC DOT
		GREENSTREET	Corner St and Givan Ave	Joint NYCDOT/DPR Landscaped Area	0.033 Acres	NYC DOT
		GREENSTREET	Corner St bet Givan Ave and Hutchinson Ave	Joint NYCDOT/DPR Landscaped Area	0.03 Acres	NYC DOT
		GREENSTREET	Cross Bronx Sr Rd bet Calhoun Ave and Randall Ave	Joint NYCDOT/DPR Landscaped Area	0.11 Acres	NYC DOT
		GREENSTREET	Cross Bx Sr Rd North bet Philip Ave & Swinton Ave	Joint NYCDOT/DPR Landscaped Area	0.218 Acres	NYC DOT
		GREENSTREET	E 177 St and Randall Ave	Joint NYCDOT/DPR Landscaped Area	0.027 Acres	NYC DOT
		GREENSTREET	E 197 St and Hutch River Pkwy E	Joint NYCDOT/DPR Landscaped Area	0.066 Acres	NYC DOT
		GREENSTREET	E Tremont Ave & Hutchinson River Pkwy Sr Rd	Joint NYCDOT/DPR Landscaped Area	0.066 Acres	NYC DOT
		GREENSTREET	E Tremont Ave & Lane Ave & Westchester Ave	Joint NYCDOT/DPR Landscaped Area	0.057 Acres	NYC DOT
		GREENSTREET	E Tremont Ave & Williamsbridge Rd, N Median	Joint NYCDOT/DPR Landscaped Area	0.006 Acres	NYC DOT
		GREENSTREET	E Tremont Ave & Williamsbridge Rd, S Median	Joint NYCDOT/DPR Landscaped Area	0.005 Acres	NYC DOT
		GREENSTREET	E Tremont Ave & Williamsbridge Rd, W Triangle	Joint NYCDOT/DPR Landscaped Area	0.006 Acres	NYC DOT
		GREENSTREET	E Tremont Ave and Blondell Ave	Joint NYCDOT/DPR Landscaped Area	0.102 Acres	NYC DOT
		GREENSTREET	E Tremont Ave and Lane Ave	Joint NYCDOT/DPR Landscaped Area	0.043 Acres	NYC DOT
		GREENSTREET	Hollywood Ave and Bruckner Blvd	Joint NYCDOT/DPR Landscaped Area	0.037 Acres	NYC DOT
		GREENSTREET	Hollywood Ave and Miles Ave	Joint NYCDOT/DPR Landscaped Area	0.347 Acres	NYC DOT

**Selected Facilities and Program Sites  
in New York City, release 2012**

**BRONX COMMUNITY DISTRICT 10**

<u>Block</u>	<u>Lot</u>	<u>Facility Name</u>	<u>Facility Address</u>	<u>Facility Type</u>	<u>Capacity / Type</u>	<i>Oversight</i> <u>Agency</u>
<i>Parklands</i>						
		GREENSTREET	Hutchinson River Pkwy Sr Rd bet Roebing Ave & Zulette Ave	Joint NYCDOT/DPR Landscaped Area	0.195 Acres	NYC DOT
		GREENSTREET	Lafayette Ave and Hutch River Pkwy Sr Rd	Joint NYCDOT/DPR Landscaped Area	0.812 Acres	NYC DOT
		GREENSTREET	Lamport Pl & Revere Ave	Joint NYCDOT/DPR Landscaped Area	0.031 Acres	NYC DOT
		GREENSTREET	Libby Pl and Roberts Ave	Joint NYCDOT/DPR Landscaped Area	0.026 Acres	NYC DOT
		GREENSTREET	Meagher Ave and Throg Neck Exwy S	Joint NYCDOT/DPR Landscaped Area	0.054 Acres	NYC DOT
		GREENSTREET	Middletown Rd and Jarvis Ave	Joint NYCDOT/DPR Landscaped Area	0.02 Acres	NYC DOT
		GREENSTREET	New England Thrwy and Co-op City Blvd	Joint NYCDOT/DPR Landscaped Area	0.217 Acres	NYC DOT
		GREENSTREET	New England Thrwy and Co-op City Blvd	Joint NYCDOT/DPR Landscaped Area	0.091 Acres	NYC DOT
		GREENSTREET	New England Thrwy and New England Thrwy En	Joint NYCDOT/DPR Landscaped Area	0.322 Acres	NYC DOT
		GREENSTREET	New England Thrwy En NB and Baycheste Ave	Joint NYCDOT/DPR Landscaped Area	0.154 Acres	NYC DOT
		GREENSTREET	Orchard Beach Steps (1)	Joint NYCDOT/DPR Landscaped Area	0.067 Acres	NYC DOT
		GREENSTREET	Orchard Beach Steps (2)	Joint NYCDOT/DPR Landscaped Area	0.059 Acres	NYC DOT
		GREENSTREET	Orchard Beach Steps (3)	Joint NYCDOT/DPR Landscaped Area	0.066 Acres	NYC DOT
		GREENSTREET	Orchard Beach Steps (4)	Joint NYCDOT/DPR Landscaped Area	0.064 Acres	NYC DOT
		GREENSTREET	Pear tree Ave and Co-op City Blvd	Joint NYCDOT/DPR Landscaped Area	0.028 Acres	NYC DOT
		GREENSTREET	Pear tree Ave and Co-op City Blvd	Joint NYCDOT/DPR Landscaped Area	0.027 Acres	NYC DOT
		GREENSTREET	Pear tree Ave and Givan Ave	Joint NYCDOT/DPR Landscaped Area	0.033 Acres	NYC DOT
		GREENSTREET	Pelham Bay Pkwy bet Hutchinson Pkwy En	Joint NYCDOT/DPR Landscaped Area	0.037 Acres	NYC DOT
		GREENSTREET	Pelham Bay Pkwy bet Hutchinson Pkwy En	Joint NYCDOT/DPR Landscaped Area	0.037 Acres	NYC DOT
		GREENSTREET	Pelham Bay Pkwy bet Hutchinson Pkwy En	Joint NYCDOT/DPR Landscaped Area	0.031 Acres	NYC DOT

**Selected Facilities and Program Sites  
in New York City, release 2012**

**BRONX COMMUNITY DISTRICT 10**

<u>Block</u>	<u>Lot</u>	<u>Facility Name</u>	<u>Facility Address</u>	<u>Facility Type</u>	<u>Capacity / Type</u>	<u>Oversight Agency</u>
<b><i>Parklands</i></b>						
		GREENSTREET	Pelham Bay Pkwy bet Hutchinson Pkwy En	Joint NYCDOT/DPR Landscaped Area	0.032 Acres	NYC DOT
		GREENSTREET	Pelham Bay Pkwy bet Hutchinson Pkwy En	Joint NYCDOT/DPR Landscaped Area	0.032 Acres	NYC DOT
		GREENSTREET	Pelham Bay Pkwy bet Hutchinson Pkwy En	Joint NYCDOT/DPR Landscaped Area	0.034 Acres	NYC DOT
		GREENSTREET	Pelham Bay Pkwy bet Hutchinson Pkwy En	Joint NYCDOT/DPR Landscaped Area	0.037 Acres	NYC DOT
		GREENSTREET	Philip Ave and Throg Neck Exwy Sr Rd	Joint NYCDOT/DPR Landscaped Area	0.104 Acres	NYC DOT
		GREENSTREET	Shore Rd & City Island Rd, S side	Joint NYCDOT/DPR Landscaped Area	0.101 Acres	NYC DOT
		GREENSTREET	Shore Rd & Shore Rd Sr Rd E & Hutchinson River Pkwy Ex NB	Joint NYCDOT/DPR Landscaped Area	2.879 Acres	NYC DOT
		GREENSTREET	Throgs Neck Exwy & Ellsworth Ave & Schley Ave	Joint NYCDOT/DPR Landscaped Area	0.219 Acres	NYC DOT
		GREENSTREET	Throgs Neck Exwy & Pennyfield Ave & Miles Ave	Joint NYCDOT/DPR Landscaped Area	0.328 Acres	NYC DOT
		GREENSTREET	Throgs Neck Exwy Sr Rd & Ellsworth Ave	Joint NYCDOT/DPR Landscaped Area	0.129 Acres	NYC DOT
		GREENSTREET	Tillotson Ave and Conner St	Joint NYCDOT/DPR Landscaped Area	0.085 Acres	NYC DOT
		GREENSTREET	Wilkinson Ave and Westchester Ave	Joint NYCDOT/DPR Landscaped Area	0.105 Acres	NYC DOT
		KEANE SQUARE	Buhre Ave and Hobart Ave	Joint NYCDOT/DPR Landscaped Area	0.131 Acres	NYC DOT
		MICHAEL CRESCENZO TRIANGLE	Westchester Ave & Hobart Ave, N side	Joint NYCDOT/DPR Landscaped Area	0.037 Acres	NYC DOT
		SCHNEIDER-SAMPSON PARK	Bruckner Blvd, Hollywood Ave, Baisley Ave	Joint NYCDOT/DPR Landscaped Area	0.046 Acres	NYC DOT

**PUBLIC SAFETY AND CRIMINAL JUSTICE FACILITIES**

***NYPD, FDNY, Courts, and Correctional Facilities***

5531	40	45 PRECINCT	2877 Barkley Ave	NYC Police Station	NA	NYPD
5649	1	OUTDOOR RANGE	Rodmans Neck, City Island 2131 Hart St	Other NYPD Facility	NA	NYPD

**Selected Facilities and Program Sites  
in New York City, release 2012**

**BRONX COMMUNITY DISTRICT 10**

<u>Block</u>	<u>Lot</u>	<u>Facility Name</u>	<u>Facility Address</u>	<u>Facility Type</u>	<u>Capacity / Type</u>	<u>Oversight Agency</u>
<b><i>NYPD, FDNY, Courts, and Correctional Facilities</i></b>						
3988	18	TRAFFIC CONT DIV T-202, 202A	2704 E Tremont Ave	Other NYPD Facility	NA	NYPD
5567	1	HOUSING PSA # 8	2794 Randall Ave	NYCHA Police Svc Area	NA	NYPD
5141	103	ENG 66, LAD 61	21 Asch Loop W	NYC Fire House	NA	FDNY
5642	118	ENG 70, LAD 53	169 Schofield St	NYC Fire House	NA	FDNY
5443	170	ENG 72	3929 E Tremont Ave	NYC Fire House	NA	FDNY
5419	125	ENG 89, LAD 50	2924 Bruckner Blvd	NYC Fire House	NA	FDNY
<b>NURSING HOMES, HOSPITALS, HOSPICES, AND AMBULATORY PROGRAMS</b>						
<b><i>Nursing Homes, Hospitals, Hospices, and Hospital Inpatient Units</i></b>						
5141	280	BAY PARK CENTER FOR NURSING AND REHABILITATION, LLC	801 Co-Op City Blvd	Residential Health Care Facility	480 Beds	NYS DOH
5452	90	JEANNE JUGAN RESIDENCE	2999 Schurz Ave	Residential Health Care Facility	30 Beds	NYS DOH
5409	100	PROVIDENCE REST, INC.	3304 Waterbury Ave	Residential Health Care Facility	200 Beds	NYS DOH
5434	55	THROGS NECK EXTENDED CARE FACILITY	707 Throgs Neck Expy	Residential Health Care Facility	205 Beds	NYS DOH
3994	1	NEW YORK WESTCHESTER SQUARE MEDICAL CENTER	2475 St Raymond Ave	Hospital	140 Beds	NYS DOH
<b><i>Ambulatory Facilities and Programs</i></b>						
4239	5	SURGICARE AMBULATORY SURGERY CENTER OF NEW YORK	3250 Westchester Ave, Suite 102	Diagnostic and Treatment Center	NA	NYS DOH
4074	11	DAYTOP VILLAGE, INC.	2614 Halperin Ave	Diagnostic and Treatment Center Extension Clinic	NA	NYS DOH
5371	58	PREMIER HEALTHCARE TREMONT AVENUE	3060 E Tremont Ave	Diagnostic and Treatment Center Extension Clinic	NA	NYS DOH
5141	810	BAY PLAZA PRIMARY CARE CENTER	2100 Bartow Ave	Hospital Extension Clinic	NA	NYS DOH
4156	11	BURKE REHAB SPORTS&PHYSICAL MEDICINE	2826 Westchester Ave	Hospital Extension Clinic	NA	NYS DOH
5368	1	HERBERT H. LEHMAN HIGH SCHOOL	3000 E Tremont Ave	School Based Hospital Extension Clinic	NA	NYS DOH
5141	150	HARRY S. TRUMAN HIGH SCHOOL	750 Baychester Ave	School Based Health Center Extension Clinic	NA	NYS DOH

**Selected Facilities and Program Sites  
in New York City, release 2012**

**BRONX COMMUNITY DISTRICT 10**

<u>Block</u>	<u>Lot</u>	<u>Facility Name</u>	<u>Facility Address</u>	<u>Facility Type</u>	<u>Capacity / Type</u>	<u>Oversight Agency</u>
<b>CHEMICAL DEPENDENCY SERVICES</b>						
<i>Non-Residential</i>						
4074	11	BRONX INTEGRATED OP PROGRAM	2614-2618 Halperin Ave	Outpatient Clinic - Chem Dependncy	NA	NYS OASAS
4073	1	TAYLORMAYD, INC. CD OP	51 Westchester Square	Outpatient Clinic - Chem Dependncy	NA	NYS OASAS
<b>MENTAL HEALTH SERVICES</b>						
<i>Residential</i>						
3987	1	PIBLY OVERING HOUSE	1510 Overing St	Congregate/Treatment - Mental Health	14 Beds	NYS OMH
3980	38	WESTCHESTER AVENUE COMMUNITY RESIDENCE	2521 Westchester Ave	Community Based Residence - Mental Health	8 Beds	NYS OMH
3834	35	PIBLY SUPPORTED HOUSING /BRONX S+C - 3070	2360 Westchester Ave	Community-Based Residence - Mental Health	NA	NYS OMH
<i>Non-Residential</i>						
3858	1	ASTROCARE BRONX MENTAL HEALTH CLINIC	2510 Westchester Ave	Day Treatment - Mental Health	NA	NYS OMH
4072	5	JBFCs-BRONX R.E.A.L. COMMUNITY COUNSELING CENTER	55 Westchester Square	Day Treatment - Mental Health	NA	NYS OMH
3986	34	SOUND VIEW THROGS NECK CHILD/ADOLESC./ADULT OPD - GLEBE AVE	2527 Glebe Ave	Day Treatment - Mental Health	NA	NYS OMH
4072	5	JBFCs - ADULT ICM - BRONX	55 Westchester Square	Emergency/Crisis Intervention - Mental Health	36 Cert. Capacity	NYS OMH
3834	35	ASSISTED COMPETITIVE EMPLOYMENT	2360 Westchester Ave	Respite Service - Mental Health	45 Cert. Capacity	NYS OMH
4072	5	JBFCs BRONX R.E.A.L. PROS PROGRAM	55 Westchester Square	Personalized Recovery Oriented Svc - Mental Health	110 Cert. Capacity	NYS OMH
3834	35	YOUNG ADULT INSTITUTE, INC.	2360 Westchester Ave	Workshop/Vocational Svc - Mental Health	3052 Hours/Year	NYC DOHMH
5568	50	BRONX FRIENDSHIP HOUSE	2705 Schley Ave	Psychosocial Club - Mental Health	60 Cert. Capacity	NYS OMH
5568	50	JEWISH ASSOCIATION FOR SERVICES FOR THE AGED, INC.	2705 Schley Ave	Psychosocial Club - Mental Health	6100 Visits/Year	NYC DOHMH

**DEVELOPMENTAL DISABILITIES SERVICES**

**Selected Facilities and Program Sites  
in New York City, release 2012**

**BRONX COMMUNITY DISTRICT 10**

<u>Block</u>	<u>Lot</u>	<u>Facility Name</u>	<u>Facility Address</u>	<u>Facility Type</u>	<u>Capacity / Type</u>	<u>Oversight Agency</u>
<b>Residential</b>						
5637	85	AABR, INC.	174 Rochelle St	Community Residence - Dev Disability	8 Beds	NYS OPWDD
5641	1	AABR, INC.	141 Pilot St	Community Residence - Dev Disability	8 Beds	NYS OPWDD
4232	23	ASSN F/HELP OF RETARDED CHILD.	1974 Mayflower Ave	Community Residence - Dev Disability	8 Beds	NYS OPWDD
5135	178	ASSN F/HELP OF RETARDED CHILD. (1)	2305-2307 Hunter Ave	Community Residence - Dev Disability	3 Beds	NYS OPWDD
5135	178	ASSN F/HELP OF RETARDED CHILD. (2)	2305-2307 Hunter Ave	Community Residence - Dev Disability	3 Beds	NYS OPWDD
5135	178	ASSN F/HELP OF RETARDED CHILD. (3)	2305-2307 Hunter Ave	Community Residence - Dev Disability	3 Beds	NYS OPWDD
5135	178	ASSN F/HELP OF RETARDED CHILD. (4)	2305-2307 Hunter Ave	Community Residence - Dev Disability	3 Beds	NYS OPWDD
5135	178	ASSN F/HELP OF RETARDED CHILD. (5)	2305-2307 Hunter Ave	Community Residence - Dev Disability	3 Beds	NYS OPWDD
5135	178	ASSN F/HELP OF RETARDED CHILD. (6)	2305-2307 Hunter Ave	Community Residence - Dev Disability	3 Beds	NYS OPWDD
5135	51	CARDINAL MCCLOSKEY SCHOOL & HOME (1)	120 Elgar Pl	Community Residence - Dev Disability	4 Beds	NYS OPWDD
5135	51	CARDINAL MCCLOSKEY SCHOOL & HOME (2)	120 Elgar Pl	Community Residence - Dev Disability	4 Beds	NYS OPWDD
5135	51	CARDINAL MCCLOSKEY SCHOOL & HOME (3)	120 Elgar Pl	Community Residence - Dev Disability	4 Beds	NYS OPWDD
5135	51	CARDINAL MCCLOSKEY SCHOOL & HOME (4)	120 Elgar Pl	Community Residence - Dev Disability	4 Beds	NYS OPWDD
3991	67	CATHOLIC GUARDIAN SOCIETY OF NEW YORK	1709 Zerega Ave	Community Residence - Dev Disability	6 Beds	NYS OPWDD
5141	120	CATHOLIC GUARDIAN SOCIETY OF NEW YORK (1)	140 Casals Pl	Community Residence - Dev Disability	4 Beds	NYS OPWDD
5141	120	CATHOLIC GUARDIAN SOCIETY OF NEW YORK (2)	140 Casals Pl	Community Residence - Dev Disability	4 Beds	NYS OPWDD
5141	120	CATHOLIC GUARDIAN SOCIETY OF NEW YORK (3)	140 Casals Pl	Community Residence - Dev Disability	4 Beds	NYS OPWDD
5141	120	CATHOLIC GUARDIAN SOCIETY OF NEW YORK (4)	140 Casals Pl	Community Residence - Dev Disability	4 Beds	NYS OPWDD
5141	120	EDWIN GOULD SERVICES FOR CHILDREN (1)	140 Alcott Pl	Community Residence - Dev Disability	4 Beds	NYS OPWDD

**Selected Facilities and Program Sites  
in New York City, release 2012**

**BRONX COMMUNITY DISTRICT 10**

<u>Block</u>	<u>Lot</u>	<u>Facility Name</u>	<u>Facility Address</u>	<u>Facility Type</u>	<u>Capacity / Type</u>	<u>Oversight Agency</u>
<b>Residential</b>						
5141	120	EDWIN GOULD SERVICES FOR CHILDREN (2)	140 Alcott Pl	Community Residence - Dev Disability	4 Beds	NYS OPWDD
5141	120	EDWIN GOULD SERVICES FOR CHILDREN (3)	140 Alcott Pl	Community Residence - Dev Disability	4 Beds	NYS OPWDD
5141	120	EDWIN GOULD SERVICES FOR CHILDREN (4)	140 Alcott Pl	Community Residence - Dev Disability	4 Beds	NYS OPWDD
4177	7	FEDERATION EMPLOY. & GUIDANCE SVC.	3120 Buhre Ave	Community Residence - Dev Disability	4 Beds	NYS OPWDD
5451	110	INSTITUTE OF APPLIED HUMAN DYNAMICS	2992 Lawton Ave	Community Residence - Dev Disability	7 Beds	NYS OPWDD
3989	6	LEAKE AND WATTS SERVICE, INC	1623 Glover St	Community Residence - Dev Disability	6 Beds	NYS OPWDD
5425	40	LIFESPIRE, INC.	3015 Lafayette Ave	Community Residence - Dev Disability	6 Beds	NYS OPWDD
5141	120	LIFESPIRE, INC. (1)	120 Carver Loop	Community Residence - Dev Disability	4 Beds	NYS OPWDD
5141	120	LIFESPIRE, INC. (2)	120 Carver Loop	Community Residence - Dev Disability	4 Beds	NYS OPWDD
5141	120	LIFESPIRE, INC. (3)	120 Carver Loop	Community Residence - Dev Disability	4 Beds	NYS OPWDD
5141	120	LIFESPIRE, INC. (4)	120 Carver Loop	Community Residence - Dev Disability	4 Beds	NYS OPWDD
5135	51	NEW YORK FOUNDLING HOSPITAL (1)	120 Einstein Loop	Community Residence - Dev Disability	4 Beds	NYS OPWDD
5141	120	NEW YORK FOUNDLING HOSPITAL (1)	120 Benchley Pl	Community Residence - Dev Disability	4 Beds	NYS OPWDD
5135	51	NEW YORK FOUNDLING HOSPITAL (2)	120 Einstein Loop	Community Residence - Dev Disability	4 Beds	NYS OPWDD
5141	120	NEW YORK FOUNDLING HOSPITAL (2)	120 Benchley Pl	Community Residence - Dev Disability	4 Beds	NYS OPWDD
5135	51	NEW YORK FOUNDLING HOSPITAL (3)	120 Einstein Loop	Community Residence - Dev Disability	4 Beds	NYS OPWDD
5141	120	NEW YORK FOUNDLING HOSPITAL (3)	120 Benchley Pl	Community Residence - Dev Disability	4 Beds	NYS OPWDD
5135	51	NEW YORK FOUNDLING HOSPITAL (4)	120 Einstein Loop	Community Residence - Dev Disability	4 Beds	NYS OPWDD
5141	120	NEW YORK FOUNDLING HOSPITAL (4)	120 Benchley Pl	Community Residence - Dev Disability	4 Beds	NYS OPWDD
5135	51	ST DOMINICS HOME (1)	140 Elgar Pl	Community Residence - Dev Disability	4 Beds	NYS OPWDD
5135	51	ST DOMINICS HOME (2)	140 Elgar Pl	Community Residence - Dev Disability	4 Beds	NYS OPWDD

**Selected Facilities and Program Sites  
in New York City, release 2012**

**BRONX COMMUNITY DISTRICT 10**

<u>Block</u>	<u>Lot</u>	<u>Facility Name</u>	<u>Facility Address</u>	<u>Facility Type</u>	<u>Capacity / Type</u>	<u>Oversight Agency</u>
<b><i>Residential</i></b>						
5135	51	ST DOMINICS HOME (3)	140 Elgar Pl	Community Residence - Dev Disability	4 Beds	NYS OPWDD
5135	51	ST DOMINICS HOME (4)	140 Elgar Pl	Community Residence - Dev Disability	4 Beds	NYS OPWDD
3964	13	YAI - YOUNG ADULT INSTITUTE	2140 Glebe Ave	Community Residence - Dev Disability	8 Beds	NYS OPWDD
5350	41	YAI - YOUNG ADULT INSTITUTE	3112 E Tremont Ave	Community Residence - Dev Disability	6 Beds	NYS OPWDD
5141	280	BRONX WILLOWBROOK NON-FUNDED	801 Co-Op City Blvd	Hospital-Based Inpatient Care - Dev Disability	31 Beds	NYS OPWDD
<b><i>Non-Residential</i></b>						
3834	35	YAI - YOUNG ADULT INSTITUTE	2360 Westchester Ave	Day Habilitation - Dev Disability	35 Cert. Capacity	NYS OPWDD
4232	123	ASSN F/HELP OF RETARDED CHILD.	1952 Mayflower Ave	Counseling and Crisis Intervention - Dev Disability	NA	NYS OPWDD
4232	123	ASSN F/HELP OF RETARDED CHILD.	1952 Mayflower Ave	Supported Work/Employment Training - Dev Disability	82 Cert. Capacity	NYS OPWDD
3834	35	YOUNG ADULT INSTITUTE, INC.	2360 Westchester Ave	Recreation - Dev Disability	500 Visits/Year	NYC DOHMH

**DAYCARE AND RESIDENTIAL FACILITIES FOR CHILDREN**

***Daycare and Headstart Facilities***

5582	1	THROGGS NECK CHILD CARE CENTER, INC.	461 Swinton Ave	Group Day Care - Public	55 Children	NYC DOHMH
5414	247	A YOU'RE ADORABLE,INC.	3304 Griswold Ave	Group Day Care - Private	37 Children	NYC DOHMH
5141	120	ALL CARE PROVIDER SERVICES, INC.	100a Aldrich St	Group Day Care - Private	80 Children	NYC DOHMH
4233	65	BRONX ORGANIZATION FOR THE LEARNING DISABLED OF NEW YORK, INC.	2885 St. Theresa Ave	Group Day Care - Private	39 Children	NYC DOHMH
5135	51	CO-OP CITY N A A C P DAY CARE CENTER	100 Erskine Pl	Group Day Care - Private	43 Children	NYC DOHMH
5537	3	CROSSWAY CHRISTIAN ACADEMY	2730 Bruckner Blvd	Group Day Care - Private	NA	NYC DOHMH
5576	97	GKO GROUP INCORPORATED	4020 E Tremont Ave	Group Day Care - Private	48 Children	NYC DOHMH
5576	97	GKO GROUP INCORPORATED	4020 E Tremont Ave	Group Day Care - Private	150 Children	NYC DOHMH
4157	50	KIDERIFIC NURSERY SCHOOL,INC.	1621 Pilgrim Ave	Group Day Care - Private	26 Children	NYC DOHMH



**Selected Facilities and Program Sites  
in New York City, release 2012**

**BRONX COMMUNITY DISTRICT 10**

<u>Block</u>	<u>Lot</u>	<u>Facility Name</u>	<u>Facility Address</u>	<u>Facility Type</u>	<u>Capacity / Type</u>	<u>Oversight Agency</u>
<b><i>Daycare and Headstart Facilities</i></b>						
5375	5	LIFE SKILLS HOME TRAINING TUTORIAL PROGRAM FOR PRE-SCHOOLERS, INC.	3051 E Tremont Ave	Group Day Care - Private	41 Children	NYC DOHMH
5488	27	LIL' ANGELS CHILDCARE, INC.	520 Ellsworth Ave	Group Day Care - Private	30 Children	NYC DOHMH
5531	21	LITTLE PRODIGIES DAYCARE INC.	3462 E Tremont Ave	Group Day Care - Private	53 Children	NYC DOHMH
5340	1	MS. ELENA'S SUNSHINE EARLY LEARNING CENTER INC.	3075 Baisley Ave	Group Day Care - Private	20 Children	NYC DOHMH
3834	81	N Y S ASSOCIATION FOR RETARDED CHILDREN, INC.	2300 Westchester Ave	Group Day Care - Private	152 Children	NYC DOHMH
5409	133	PROVIDENCE REST CHILD DAY CARE CENTER INC.	3310 Campbell Dr	Group Day Care - Private	25 Children	NYC DOHMH
5479	48	RAINBOW AFTER SCHOOL PROGRAM, INC.	816 Clarence Ave	Group Day Care - Private	8 Children	NYC DOHMH
5479	48	RAINBOW AFTER SCHOOL PROGRAM, INC.	816 Clarence Ave	Group Day Care - Private	40 Children	NYC DOHMH
3991	78	SACRED HEART PRIVATE SCHOOL	1651 Zerega Ave	Group Day Care - Private	22 Children	NYC DOHMH
5540	3	ST. JOSEPH'S SCHOOL FOR THE DEAF	1000 Hutchinson River Pkwy	Group Day Care - Private	83 Children	NYC DOHMH
4156	11	STEPPING STONE DAY SCHOOL, INC.	2826 Westchester Ave	Group Day Care - Private	186 Children	NYC DOHMH
3986	7	SUNSHINE DAYCARE OF WESTCHESTER VILLAGE L L C	1564 St. Peters Ave	Group Day Care - Private	47 Children	NYC DOHMH
3986	7	SUNSHINE DAYCARE OF WESTCHESTER VILLAGE L L C	1564 St. Peter's Ave	Group Day Care - Private	27 Children	NYC DOHMH
5356	1	TENDER YEARS CHILDCARE, INC.	3141 E Tremont Ave	Group Day Care - Private	16 Children	NYC DOHMH
5356	1	TENDER YEARS CHILDCARE, INC.	3141 E Tremont Ave	Group Day Care - Private	14 Children	NYC DOHMH
4245	13	THE LITTLE WIZARDS PRESCHOOL	2942 E 194 St	Group Day Care - Private	30 Children	NYC DOHMH
5535	1	THESE OUR TREASURES, INC.	2778 Bruckner Blvd	Group Day Care - Private	66 Children	NYC DOHMH
5340	40	YOUNG ACHIEVERS LEARNING CENTER, INC.	3147 Bruckner Blvd	Group Day Care - Private	35 Children	NYC DOHMH

**FACILITIES FOR SENIORS**

***Senior Centers***

**Selected Facilities and Program Sites  
in New York City, release 2012**

**BRONX COMMUNITY DISTRICT 10**

<u>Block</u>	<u>Lot</u>	<u>Facility Name</u>	<u>Facility Address</u>	<u>Facility Type</u>	<u>Capacity / Type</u>	<u>Oversight Agency</u>
<b><i>Senior Centers</i></b>						
5640	18	CITY ISLAND SENIOR CENTER	160 Pilot St	Senior Center	1800 Av. Meals/Month	NYC DFTA
5141	100	CO-OP CITY SENIOR CENTER	2049 Bartow Ave	Senior Center	2280 Av. Meals/Month	NYC DFTA
5141	500	DREISER SENIOR CENTER	177 Dreiser Loop	Senior Center	1470 Av. Meals/Month	NYC DFTA
5135	210	EINSTEIN SENIOR CENTER	135 Einstein Loop	Senior Center	1890 Av. Meals/Month	NYC DFTA
5568	50	JASA THROGS NECK SENIOR CENTER	2705 Schley Ave	Senior Center	1860 Av. Meals/Month	NYC DFTA
5420	2	NORTHEAST BRONX SENIOR CITIZEN CENTER	2968 Bruckner Blvd	Senior Center	4170 Av. Meals/Month	NYC DFTA
4171	24	RAIN MIDDLETOWN SENIOR CENTER	3035 Middletown Rd	Senior Center	3990 Av. Meals/Month	NYC DFTA

**RESIDENTIAL FACILITIES AND FOOD PROGRAMS FOR ADULTS AND FAMILIES**

***Residential***

5245	1	TOWN AND COUNTRY	2244 Tillotson Ave	Family Shelter	97 Family Units	NYC DHS
------	---	------------------	--------------------	----------------	-----------------	---------

***Food Programs and Drop-In Centers***

5604	14	LAMP MINISTRIES	2704 Schurz Ave	Soup Kitchen	NA	NA
5141	500	BLACK FORUM OF CO-OP CITY, INC.	177 Dreiser Loop	Food Pantry	NA	NA
4171	24	CHILDREN'S AID SOCIETY	3035 Middletown Rd	Food Pantry	NA	NA
3963	10	MANNA OF LIFE MINISTRIES, INC.	1320 Castle Hill Ave	Joint Soup Kitchen and Food Pantry	NA	NA
3848	18	ST. PETER'S EPISCOPAL CHURCH - LOVE KITCHEN	2500 Westchester Ave	Joint Soup Kitchen and Food Pantry	NA	NA

**TRANSPORTATION FACILITIES**

***Transportation Facilities***

5643	260	CITY ISLAND	Fordham St, Bronx	Ferry Landing	NA	NYC DOC
5649	1	HART ISLAND	Hart Island	Ferry Landing	NA	NYC DOC
5256	210	EASTCHESTER DEPOT	3320 Hutchinson Ave	MTA Bus Depot	NA	MTA/NYCT

Selected Facilities and Program Sites  
in New York City, release 2012

BRONX COMMUNITY DISTRICT 10

<u>Block</u>	<u>Lot</u>	<u>Facility Name</u>	<u>Facility Address</u>	<u>Facility Type</u>	<u>Capacity / Type</u>	<i>Oversight</i> <u>Agency</u>
<b>WASTE MANAGEMENT FACILITIES</b>						
<i>Waste Management Facilities</i>						
5251	24	JUSTUS RECYCLING	3300 Provost Ave	Solid Waste Transfer Station	NA	DSNY

Note: For Block and Lot information on Parkland and select Transportation properties, refer to source data (<http://www.nyc.gov/html/dcp/html/bytes/dwnselfac.shtml>)



Ruben Diaz, Jr.  
Borough President

## **BRONX COMMUNITY BOARD No. 10**

3165 East Tremont Avenue • Bronx, New York 10461

Tel: (718) 892-1161 • Fax: (718) 863-6860

E-mail: [bx10@cb.nyc.gov](mailto:bx10@cb.nyc.gov) • [www.bronxmail.com](http://www.bronxmail.com)

Website: [www.nyc.gov/bronxcb10](http://www.nyc.gov/bronxcb10)



John Marano  
Chairperson

Kenneth Kearns  
District Manager

### STATEMENT OF COMMUNITY DISTRICT NEEDS BRONX COMMUNITY BOARD #10 FISCAL YEAR 2014 AUGUST 1, 2012

#### **Opening Statement**

Bronx Community Board #10 is one of the largest Board service areas in the Borough of the Bronx. It is primarily characterized by 1-3 family homes, situated on tree shaded streets. There are a few multiple dwellings concentrated in the Pelham Bay, Zerega and Westchester Square portions of the Board. However, the Board is the host community to Co-op City, one of the largest cooperative housing developments in the United States. One of the most interesting communities within the Board's service area is City Island. This nautically themed community is home to several America's Cup Yacht Race winners, and resembles a quaint New England fishing village. The Board is also home to the City's largest park, Pelham Bay, in which Orchard Beach, the Bartow Pell Mansion and the Thomas Pell Wildlife Preserve are situated.

#### **History**

The areas that comprise Bronx Community Board #10 were once part of the Village of Westchester and before that, the private estates of several families, most notably the Bartow and Pell families. Two significant battles were fought during the American Revolution between British and Colonial forces, in the vicinity of Orchard Beach and Westchester Creek. In the Battles of Westchester Creed and Pell's Point the advance of British forces was thwarted, allowing Washington's troops to regroup in White Plains. The Westchester Square area is home to St. Peter's Episcopal Church, one of the oldest churches in New York City, and one that received its charter from George III, the last ruling British monarch over America. Westchester Square is also home to the Ferris Family Cemetery, with graves dating back to the 16<sup>th</sup> Century, and the historic Collis P. Huntington Free Library.

#### **Boundaries**

North-New England Thruway, Eastern Prolongation of Park Drive, Park Drive, Long Island Sound, City Line; East-Western boundary of Pelham Bay Park, Eastchester Bay Long Island Sound (including City and Hart Islands); South-East River; West – Westchester Creek, Northern Prolongation of Westchester Creek to Waterbury Avenue, Waterbury Avenue, Westchester Avenue, Castle Hill Avenue, East Tremont Avenue, Silver Street, Eastchester Road, Blondell Avenue, East Tremont Avenue, Hutchinson River Parkway, New England Thruway.

### **Public Safety**

Bronx Community Board #10 is serviced by the 45<sup>th</sup> Precinct, which is one of the largest patrol areas in the City. One of the greatest challenges to law enforcement in Community Board #10 is the illicit drug trade. The drug trade in this Precinct is characterized by internet sales, the use of unregistered cell phones, and automobiles. Unlike other Precincts, the sales are covert in nature, meaning that they are not readily evident. The Police Commissioner made a decision to combine the Drug Module (a specialized drug enforcement unit) that had resided within the 45<sup>th</sup> Precinct exclusively, with the 43<sup>rd</sup> Precinct. This diminished the ability of the 45<sup>th</sup> Precinct to interdict drug sales in the community, because its resources were spilt with the 43<sup>rd</sup> Precinct. The drug sales in the 43<sup>rd</sup> Precinct are more open and therefore, easier to control than the ones in the 45<sup>th</sup> Precinct. The 45<sup>th</sup> Precinct needs the Drug Module, to control the sophisticated nature of the trade within its environs. Bronx Community Board #10 has been in the forefront of trying to have the 45<sup>th</sup> Precinct's Module re-assigned for the exclusive use of the 45<sup>th</sup> Precinct. This Community Board sits at the junction of the New England Thruway, Cross Bronx Expressway and the Bruckner Expressway. The drug dealers drive in to deliver their pre-ordered product, exchange money for the drugs and leave the community. For this reason, and others, the Board is interested in seeing the Module restored, and has embarked upon a petition drive in the community to have the Module re-instated. It is the sincere hope that this unit will be re-instated, as soon as possible.

The 45<sup>th</sup> Precinct has experienced a reduction in staffing, due to attrition. It is not at its maximum strength. The Board would like to see the Precinct's compliment of officers increased.

The Community Board service area is inundated with illegal tractor trailer trucks parked along City streets overnight. The 45<sup>th</sup> Precinct lacks an adequate number of "parking boots" these devices are used to demobilize any truck that is parked illegally. There is also no truck tow pound in Bronx County. The Board is hopeful that the City will provide the Precinct with the necessary number of boots and that a Bronx towing pound for trucks will be established.

Graffiti is still a major problem within the Board's service areas, especially on the 2<sup>nd</sup> floor of structures. The City's program to clean graffiti must be expanded to include the 2<sup>nd</sup> stories of structures. The City's reluctance to clean beyond the 1<sup>st</sup> story of the building, often leaves the structure marred, detracting from the appearance of the structure. The Board requests resources to be dedicated to this purpose.

### **FDNY**

Several years ago, the FDNY removed the ambulance from Orchard Beach. Orchard Beach hosts thousands of people every weekend during the summer. The presence of an

ambulance is vital to the health and well being of the beach going community. Therefore, it is essential that this service be restored.

### **Transportation**

Road construction has not kept pace with the production of new cars and trucks. The number of vehicles using the roads has far outstripped the capacity of those roads to handle the traffic. Transportation planners must develop alternatives to car and truck transport. There is no reason why the residents of various Bronx community boards must be burdened by pollution belching truck traffic on the New England Thruway, Bruckner Expressway and the Cross Bronx Expressway, when a readily available alternative exists in the railroad. For over a century, railroads have served the Bronx, and served it well. With the Oak Point Rail Yard in the southern portion of the Borough serving as through passage from New England to the South, most freight needs and bulk cargo transport should be shifted to trains away from trucks. The trains could deliver the goods to central locations like Oak Point, and smaller trucks could deliver these commodities to retail locations and homes. By shifting the shipment of cargo away from trucks, congestion on the highways would dissipate and the quality of the air would be markedly improved.

Additionally, the Metro – North Railroad has expressed an interest in bringing rail passenger service to the Northeast Bronx by establishing a station at Co-op City, in Section #5. The Board has long advocated for this station and enthusiastically supports this concept. The Board has adopted a Resolution to this affect. It is hoped that passenger train service between Co-op City and Pennsylvania Station will soon become a reality. The Board has also advocated for commuter ferry service to serve Co-op City and other areas of the northeast Bronx.

### **Health and Human Services**

Bronx Community Board #10 is serviced by Bronx Municipal Hospital Center, the Jack D. Weiler Hospital of Montefiore Hospital and Medical Center and Westchester Square Hospital. The Board service area is also replete with doctor's offices engaged in all medical practices ranging from general practitioner to specialists. Yet, our Board still suffers from high rates of low birth weight babies, obesity, diabetes, alcoholism, and drug abuse. Recently, the Board learned of a serious problem within its boundaries regarding alcoholism and prescription drug abuse. The Board has taken proactive steps to inform the population of these problems, as well as the bar owning and medical communities. The Board works with both governmental and nongovernment providers to disseminate information on these serious topics. It is the hope that the medical communities, who are the first line of professionals providing important services, understand these problems and are able to facilitate responses. It is equally hoped that the restaurant and bar owning communities will be just as vigilant.

Another major health issue facing the Board is the incidence of air and noise pollution posed by trucks. The Board service area, sits at the junction of the New England Thruway, the Bruckner Expressway and the Cross Bronx Expressway. This road network serves as the principal north-south, east-west route for interstate trucking and on any Page given day, these roads are subject to the most horrendous traffic jams. Miles of trucks buses and cars are stopped on these roads for protracted periods of time, polluting the air. As a result, the ambient air quality of the surrounding community suffers. The incidence of asthma and other respiratory illnesses are on the rise at all of the area hospitals. The perpetual horn blowing and reckless driving habits of motorists also detracts from the quality of life in our community. The Board hopes that transportation planners understand the necessity of developing alternatives to the shipment of goods by truck.

### **Education**

Bronx Community Board #10 is home to fine grammar and intermediate schools. It is also home to three high schools, Herbert H. Lehman, the Renaissance High School and Harry S. Truman. Recently, the City's Department of Education made a decision to close Herbert H. Lehman High School for underperformance. However through a combination of community advocacy and legal action, this school will remain open. The Board will work with the community and its educators to see that adequate funds from the State budget are dedicated to area schools. The Board strongly believes in internships and encourages the Department of Education and the leadership of Herbert H. Lehman, Renaissance and Harry S. Truman High Schools to explore to the fullest, internships with local businesses and government to give their students opportunities that will enable them to succeed in the working world.

### **Parks and Recreation**

Bronx Community Board #10 is the host Community Board for Pelham Bay Park, the largest park in the City's system. It is also home to many community parks, which provide a welcome respite from the rigors of urban life. These are resources that must be preserved and enhanced. The Board is grateful to note that progress is being made at the Ferry Point Park East Golf Course. However, the Board is gravely concerned over the fact that the comfort station planned for Ferry Point Park West has not come to fruition.

For years, the Department of Parks and Recreation has promised a comfort station, and has not delivered one. It is imperative from a public health perspective that this comfort station be built as soon as possible.

Bronx Community Board # 10 is a waterfront community and as such, the Board is interested in providing its residents with as much access to the waterfront as possible. To this end, the Board has made the renovation and dredging of the Hammond Cove Marina its top priority. We are hopeful that the Department of Parks and Recreation, along with other colleague agencies will be able to facilitate this needed project.

The Board would like to see the establishment of private and public partnerships for parks. Parks such as Owen Dolen, with a recreation center and greensward, in the midst of a commercial area, are an oasis of calm and beauty. The Board is grateful that the Department of Parks and Recreation has developed sweeping plans for the renovation of this Park, and has worked, and will continue to work with the electeds, the Board, and stakeholders in the community on renovation plans. The Board is optimistic that Owen Dolen will be a showpiece in our Borough.

However, more resources must be brought to the parks for cultural enrichment, nature programs and support of the Urban Park Rangers, Playground Assistants, Parks Enforcement and maintenance staff. The Board through its Parks and Recreation Committee will continue its efforts to bring more services to our parks.

### **Housing and Zoning**

Bronx Community Board #10 has experienced unprecedented growth in residential construction. Often this construction was not consistent with the existing housing in the area. This has led to a zoning resolution that downsized new construction. However, developers continue to propose new projects that either flout or come close to violating the zoning provisions. It therefore becomes incumbent upon the Board, to do its utmost to assess these projects and work to overcome the more onerous aspects of development. Community Boards are mandated to provide advisory opinions on land use and zoning matters. It is important that the City's central administration commit to supporting Community Boards, so that they are able to provide quality opinions on the many development projects that come before them.

One of the many difficulties that the Board faces in attempting to facilitate rational development, is a tendency on the part of building owners, developers or attorneys to subvert the Zoning Resolution and Special District status for City Island. Members of the aforementioned groups will avail themselves of the right to appeal the Community Board's opinions to the New York City Board of Standards and Appeals (BSA). Too often, the BSA does not render an opinion that is supportive of the Community Board's views, necessitating repeated hearings and duplicative correspondence on the Board's behalf, defending the City's Zoning Resolution or Special Districts. It is hoped that the BSA, in the future, will recognize the Community Boards' preeminence in community matters.

### **Emergency Management**

Much of Bronx Community Board #10 is shoreline property, and as such, is subject to the negative effects of storms. Central to the City's emergency response system in the Community Board are Civilian Emergency Response Teams or (CERTs). Each CERT TEAM is made up of trained community residents, who have agreed to assist the NYPD, FDNY and EMS during emergencies. Currently, the Co-op City community has a CERT



TEAM. The Board will work with the community organizations to facilitate the establishment of additional CERT TEAMS in the Board's service area.

### **Economic Development**

The attraction and retention of business in the Board's service areas is of utmost importance. The Board established a specific committee, known as the Economic Development Committee, to assist local businesses with information and ombudsman services. The Westchester Square business community has established a Business Improvement District or BID. The BID consists of property owners and merchants who have made a commitment to the community in transforming an older shopping district, into a revitalized economic entity. The Westchester Square experience should be replicated across the other Board's shopping areas along City Island Avenue, East Tremont Avenue, Crosby Avenue, Westchester Avenue and the Dreiser, Einstein and Bartow Avenue Shopping Centers in Co-op City. The Board believes that the City's economic future lies in the preservation and enhancement of its older shopping areas. To this end, the Board calls upon the City's Small Business Services to assist the older shopping areas of the Board.

The Board's business communities are surrounded by regional malls that provide free parking to its patrons. The Board's older shopping areas do not enjoy such benefits. Patrons using these areas must pay for parking at meters. The Ferry Point Park portion of the Board is scheduled to receive major retail development, which will again offer free parking to its patrons. In addition, the former Whitestone Cinema complex will be redeveloped as a shopping mall, while at Bay Plaza near Co-op City, a new Macy's will be constructed. All of these shopping centers will provide free parking for their customers. The Board would like to see the City's Economic Development Corporation consider plans for the creation of public parking, so that these older shopping districts can survive.

The development of the aforementioned shopping centers will create considerable traffic problems for the Board's service area, in that they are all located along the New England Thruway, Cross Bronx Expressway, Bruckner Expressway interchange. The Board is working with the developers and governmental agencies to develop a rational traffic plan.

### **Quality of Life**

The Board receives inquiries from its constituents on a variety of issues. Most often they center on the cleanliness of public spaces, the need for increased parking, concerns over housing that was built but never sold, and many other issues. In response, the Board is working with its partners in government to try and address these matters. Air quality is of great importance to this Board. One way to improve the quality of the air that we breathe is to limit the carbon footprint of the structures in our Board service area. Rampant development should be limited. The City's central government, in making

determinations on vacant land that it owns, should consider turning this land into vest pocket parks or green streets. For land that is privately owned, the owner could be encouraged to land bank it for future use, or to create conservation easements which will be designed to facilitate the cleanliness of our air and water supply.

**Conclusion**

This statement of District Needs has been submitted by Bronx Community Board #10, in an effort to familiarize the appropriate government agencies with the needs of our communities. This Board represents vibrant communities that are the social and economic bedrock of the Bronx. The Board looks forward to working with its partners in government to ensure our quality of life, and the continued viability and growth of our neighborhoods.

Respectfully submitted,

A handwritten signature in cursive script that reads "Kenneth Kearns".

Kenneth Kearns  
District Manager