

**United States Department of the Interior
Heritage Conservation and Recreation Service**

For HCRS use only

**National Register of Historic Places
Inventory—Nomination Form**

received

date entered

See instructions in *How to Complete National Register Forms*
Type all entries—complete applicable sections

1. Name

historic Halderman, Nathaniel House

and/or common

2. Location

street & number 728 East Washington ___ not for publication

city, town Mount Carroll ___ vicinity of congressional district 19th

state Illinois code 012 county Carroll code 015

3. Classification

Category	Ownership	Status	Present Use
<input type="checkbox"/> district	<input type="checkbox"/> public	<input checked="" type="checkbox"/> occupied	<input type="checkbox"/> agriculture
<input checked="" type="checkbox"/> building(s)	<input checked="" type="checkbox"/> private	<input type="checkbox"/> unoccupied	<input type="checkbox"/> commercial
<input type="checkbox"/> structure	<input type="checkbox"/> both	<input type="checkbox"/> work in progress	<input type="checkbox"/> educational
<input type="checkbox"/> site	Public Acquisition	Accessible	<input type="checkbox"/> entertainment
<input type="checkbox"/> object	<input type="checkbox"/> in process	<input checked="" type="checkbox"/> yes: restricted	<input type="checkbox"/> government
	<input type="checkbox"/> being considered	<input type="checkbox"/> yes: unrestricted	<input type="checkbox"/> industrial
		<input type="checkbox"/> no	<input type="checkbox"/> military
			<input type="checkbox"/> museum
			<input type="checkbox"/> park
			<input checked="" type="checkbox"/> private residence
			<input type="checkbox"/> religious
			<input type="checkbox"/> scientific
			<input type="checkbox"/> transportation
			<input type="checkbox"/> other:

4. Owner of Property

name Mrs. Mary E. Boyd

street & number 728 East Washington

city, town Mount Carroll ___ vicinity of state Illinois

5. Location of Legal Description

courthouse, registry of deeds, etc. County Clerk

street & number Carroll County Court House

city, town Mount Carroll state Illinois

6. Representation in Existing Surveys

title Inventory of Historic Structures in Carroll County has this property been determined eligible? yes no
date October 1972 ___ federal state ___ county ___ local

depository for survey records Historic Sites Division, Ill. Dept. of Conservation

city, town Springfield state Illinois

7. Description

Condition		Check one	Check one
<input checked="" type="checkbox"/> excellent	<input type="checkbox"/> deteriorated	<input type="checkbox"/> unaltered	<input checked="" type="checkbox"/> original site
<input type="checkbox"/> good	<input type="checkbox"/> ruins	<input checked="" type="checkbox"/> altered	<input type="checkbox"/> moved date _____
<input type="checkbox"/> fair	<input type="checkbox"/> unexposed		

Describe the present and original (if known) physical appearance

The Nathaniel Halderman House is a two-story, early Italianate residence built of locally manufactured brick (from the Hallett Brickyard, an early Mount Carroll business). The house is three bays wide and two deep and a one-story, open porch extends over the full width of the facade. The house is crowned by a low, broad cupola, and projecting bays are symmetrically arranged on either lateral side. A full set of double brackets marks the cornices of both the main and cupola roofs. Two early, if not original, one story wings extend successively off the rear of the main body of the house. Except for the cornice brackets, the exterior of the Halderman House is relatively plain and unadorned.

The most significant alteration to the exterior was replacement of approximately the lower third of the wooden porch columns with concrete.

The main body of the Halderman House has its ground floor interior space disposed in one large room on either side of a central entry-stair hall. Each of the two rooms has a side bay and floor-length window (to the south front) and can be closed off from the central hall by double doors.

The main stairway with cherry balustrade and curve at the top is a significant feature.

The cupola is reached by stairs off the northwest bedroom. The interior paneling between the ten cupola windows is identical to the exterior paneling.

The one-story four room wing on the rear (north) of the house contains the dining room, kitchen, utility room, and smoke house. There is a large fireplace with crane in the smoke house, and it also has a loft.

There have been few alterations. The arch in the hall was designed and constructed to provide closet space. A rod for coat hangers is in the space to the right of the arch. On the second floor a partition between two rooms was removed to make one large bedroom.

8. Significance

Period	Areas of Significance—Check and justify below:			
<input type="checkbox"/> prehistoric	<input type="checkbox"/> archeology-prehistoric	<input type="checkbox"/> community planning	<input type="checkbox"/> landscape architecture	<input type="checkbox"/> religion
<input type="checkbox"/> 1400-1499	<input type="checkbox"/> archeology-historic	<input type="checkbox"/> conservation	<input type="checkbox"/> law	<input type="checkbox"/> science
<input type="checkbox"/> 1500-1599	<input type="checkbox"/> agriculture	<input type="checkbox"/> economics	<input type="checkbox"/> literature	<input type="checkbox"/> sculpture
<input type="checkbox"/> 1600-1699	<input checked="" type="checkbox"/> architecture	<input type="checkbox"/> education	<input type="checkbox"/> military	<input type="checkbox"/> social/ humanitarian
<input type="checkbox"/> 1700-1799	<input type="checkbox"/> art	<input type="checkbox"/> engineering	<input type="checkbox"/> music	<input type="checkbox"/> theater
<input checked="" type="checkbox"/> 1800-1899	<input type="checkbox"/> commerce	<input checked="" type="checkbox"/> exploration/settlement	<input type="checkbox"/> philosophy	<input type="checkbox"/> transportation
<input type="checkbox"/> 1900-	<input type="checkbox"/> communications	<input type="checkbox"/> industry	<input type="checkbox"/> politics/government	<input type="checkbox"/> other (specify)
		<input type="checkbox"/> invention		

Specific dates 1854 **Builder/Architect** Jacob Emmert

Statement of Significance (in one paragraph)

The Nathaniel Halderman House is a good example of an early Italianate residence of the somewhat simplified type encountered in northwestern Illinois and is historically significant because of the prominent role played by Mr. Halderman in the settlement and early history of Mount Carroll. Nathaniel Halderman (1811-1880) came to Carroll County from Pennsylvania in 1841, forming the firm of Emmert, Halderman and Company for the erection of a mill with David Emmert, John Rinewalt, and John Irvine. The mill was erected by Messrs. Halderman and Emmert in 1842 and, with it, the settlement of the future town of Mount Carroll had begun. Nathaniel Halderman laid out the town site with Rinewalt and Emmert. Mr. Halderman's company donated land and erected free of charge the first court house, and he was instrumental in getting the county seat moved from Savanna to Mount Carroll. Nathaniel Halderman was the first mayor of Mount Carroll and served as County Treasurer for twelve years. There can thus be no question that the Halderman house represents a firm link to the very beginnings of the city, a link that still clearly reflects those early times.

9. Major Bibliographical References

Atlas of the State of Illinois, page 183. Union Atlas Co., Chicago, 1876
Historical Encyclopedia of Illinois and History of Carroll County, Vol. II
pages 630, 643, 644, 656, 657, 659, 660, 661, 803. Munsell Publishing Co., Chicago, 1913
The History of Carroll County Illinois. H F Kett & Co, Chicago 1878 P. 243-4-5-6-7 253-7 390-6

10. Geographical Data

Acree of nominated property 1.07 acres

Quadrangle name Mt. Carroll, IL

Quadrangle scale 1:62500

UMT References

A 16 254025 4664070
Zone Easting Northing

B
Zone Easting Northing

C

D

E

F

G

H

Verbal boundary description and justification The East Half (E 1/2) of Lot Two (2) and the West Seventeen (17) Feet of Lot One (1), all in Block Thirteen (13) of Stover and Emmert's Addition to the City of Mount Carroll. This parcel represents the total land parcel associated with the building.

List all states and counties for properties overlapping state or county boundaries

state	code	county	code
-------	------	--------	------

state	code	county	code
-------	------	--------	------

11. Form Prepared By

name/title Mrs. Mary E. Boyd

organization --- date July 15, 1980

street & number 728 East Washington telephone (815) 244-8851

city or town Mount Carroll state Illinois 61053

12. State Historic Preservation Officer Certification

The evaluated significance of this property within the state is:

national state local

As the designated State Historic Preservation Officer for the National Historic Preservation Act of 1966 (Public Law 89-665), I hereby nominate this property for inclusion in the National Register and certify that it has been evaluated according to the criteria and procedures set forth by the Heritage Conservation and Recreation Service.

State Historic Preservation Officer signature *David Ferris*

title *Druiter* date 9/18/80

For HCRS use only

I hereby certify that this property is included in the National Register

date

Keeper of the National Register

Attest:

date

Chief of Registration

ENTRIES IN THE NATIONAL REGISTER

STATE ILLINOIS

Date Entered NOV 24 1980

<u>Name</u>	<u>Location</u>
Miller, Joseph, House	Rochester vicinity Sangamon County
Willits, Ward Winfield, House	Highland Park Lake County
St. Paulus Evangelisch Lutherischen Gemeinde	Jonesboro vicinity Union County
Campton Town Hall	Wasco vicinity Kane County
Halderman, Nathaniel, House	Mount Carroll Carroll County

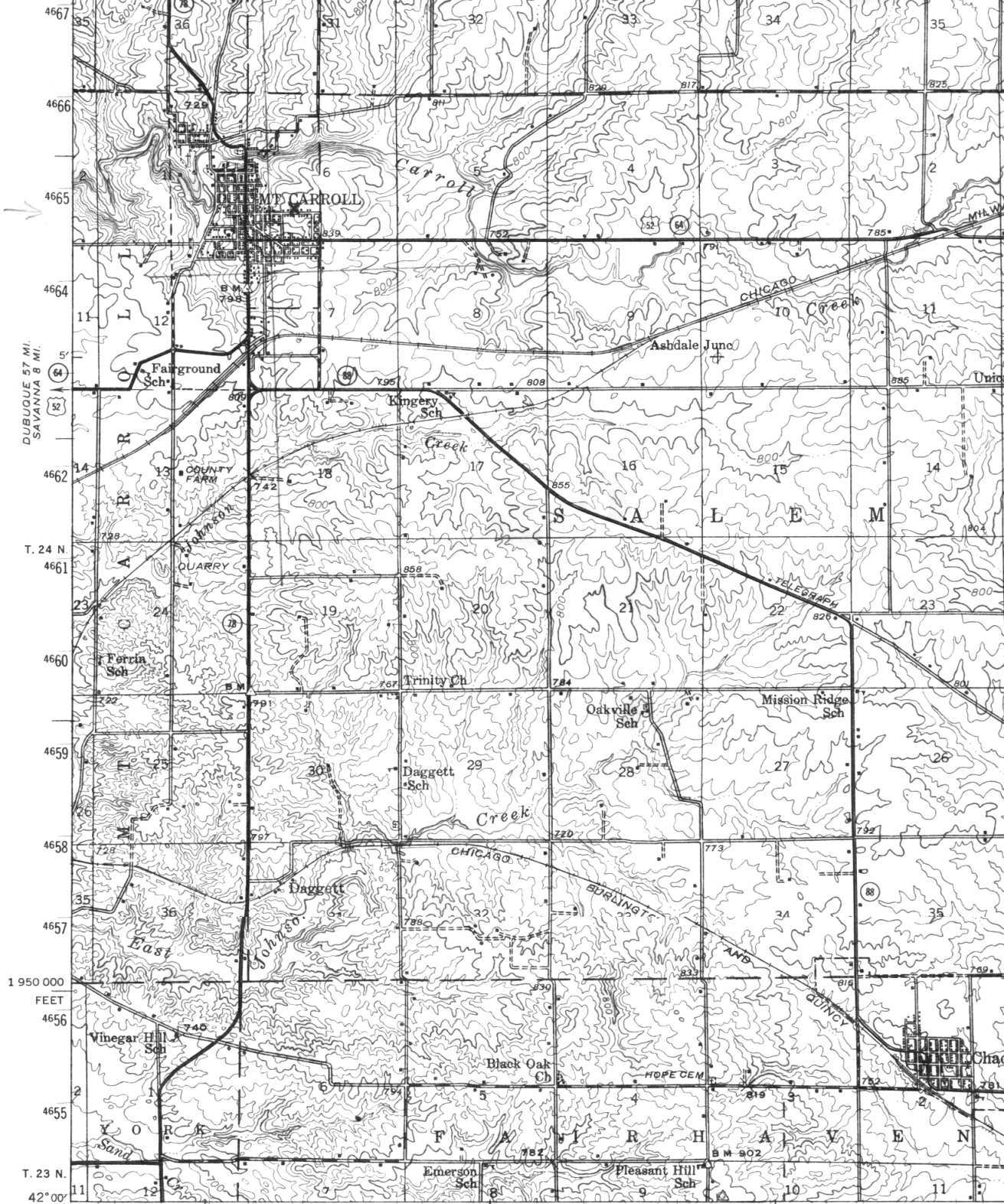
Also Notified

Honorable Charles H. Percy
Honorable Adlai E. Stevenson
Honorable Paul Findley
Honorable Philip M. Crane
Honorable Paul Simon
Honorable Robert McClory
Honorable Tom Railsback

COPY OF CONGRESSIONAL NOTIFICATION

For further information, please call the National Register at (202)343-6401.

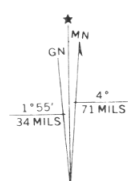
*Site of Holloman
House marked X*



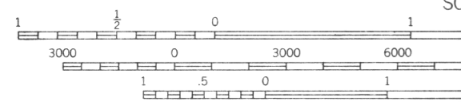
(Clinton)
29671

Topography by S. G. Lunde,
C. E. Walker, E. W. Goucheour,
A. W. Thomas, and B. E. Peterson
Surveyed in 1939, 1940, and 1942

(78) IDEAL 1.7 MI.
12 MI. TO U.S. 30



UTM GRID AND 1942 MAGNETIC NORTH
DECLINATION AT CENTER OF SHEET



CONTOUR
DATUM

FOR SALE BY U. S. GEOLOGICAL SURVEY
AND BY THE STATE GEOLOGICAL SURVEY
A FOLDER DESCRIBING TOPOGRAPHIC