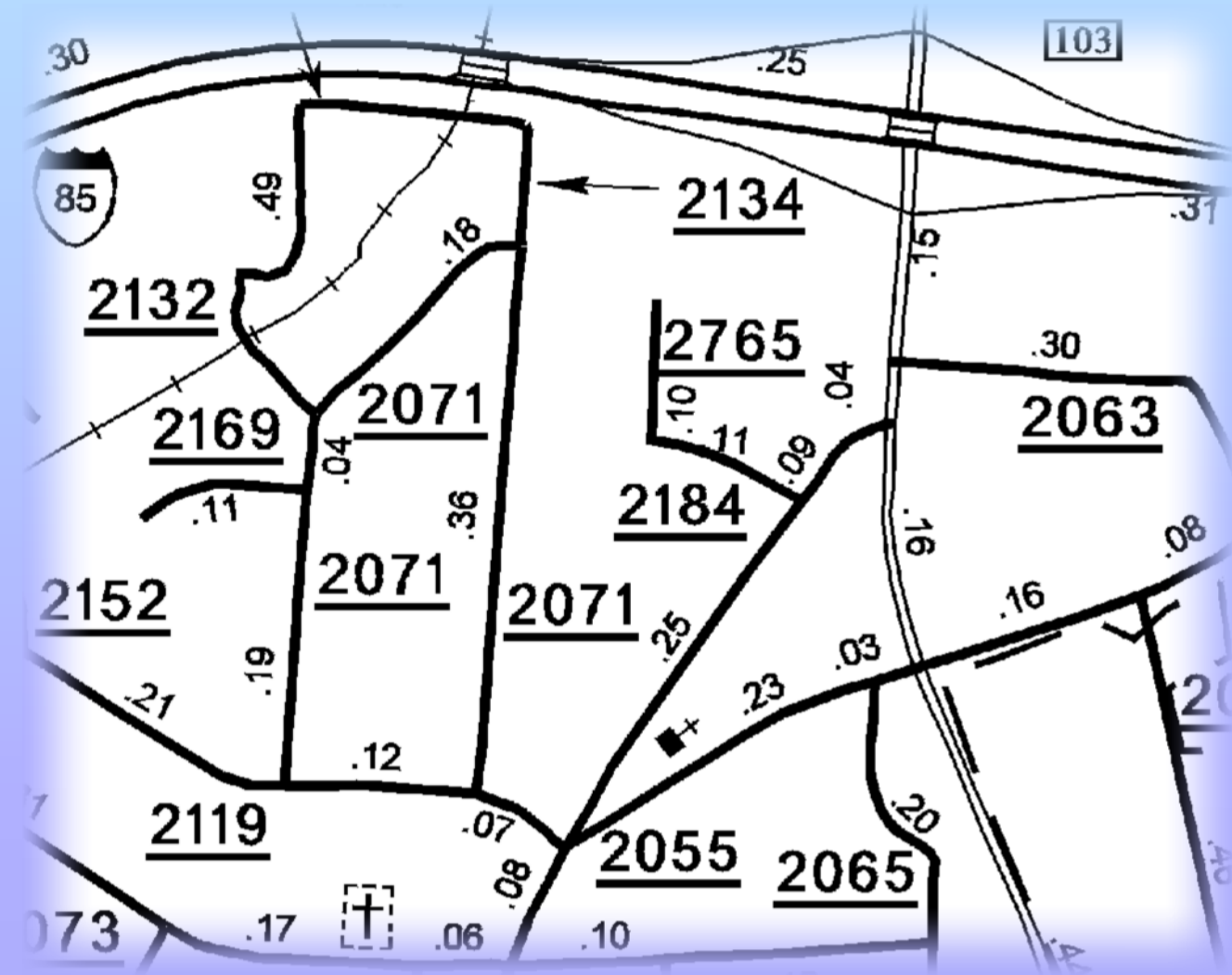
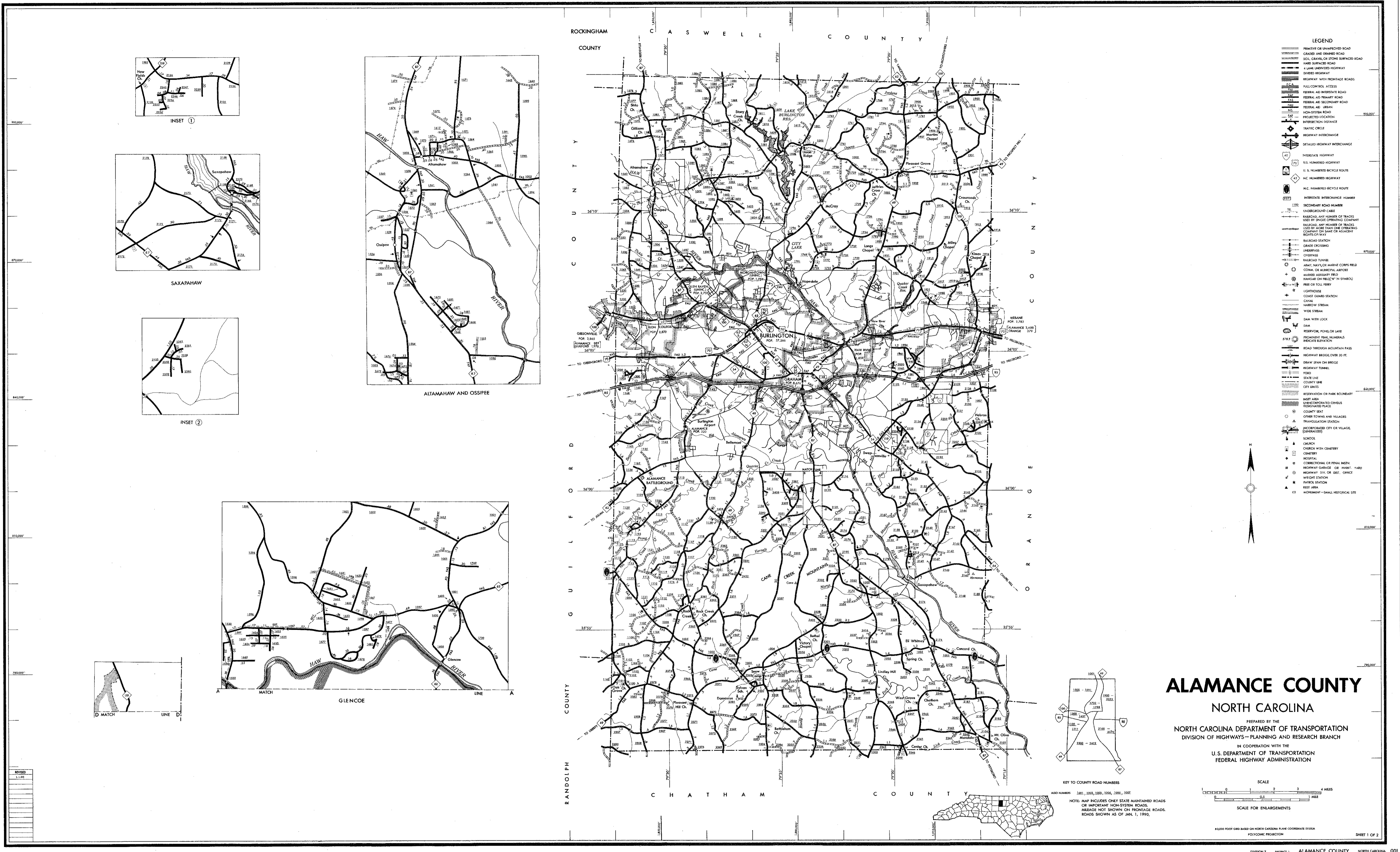


North Carolina Department of Transportation County Road Map



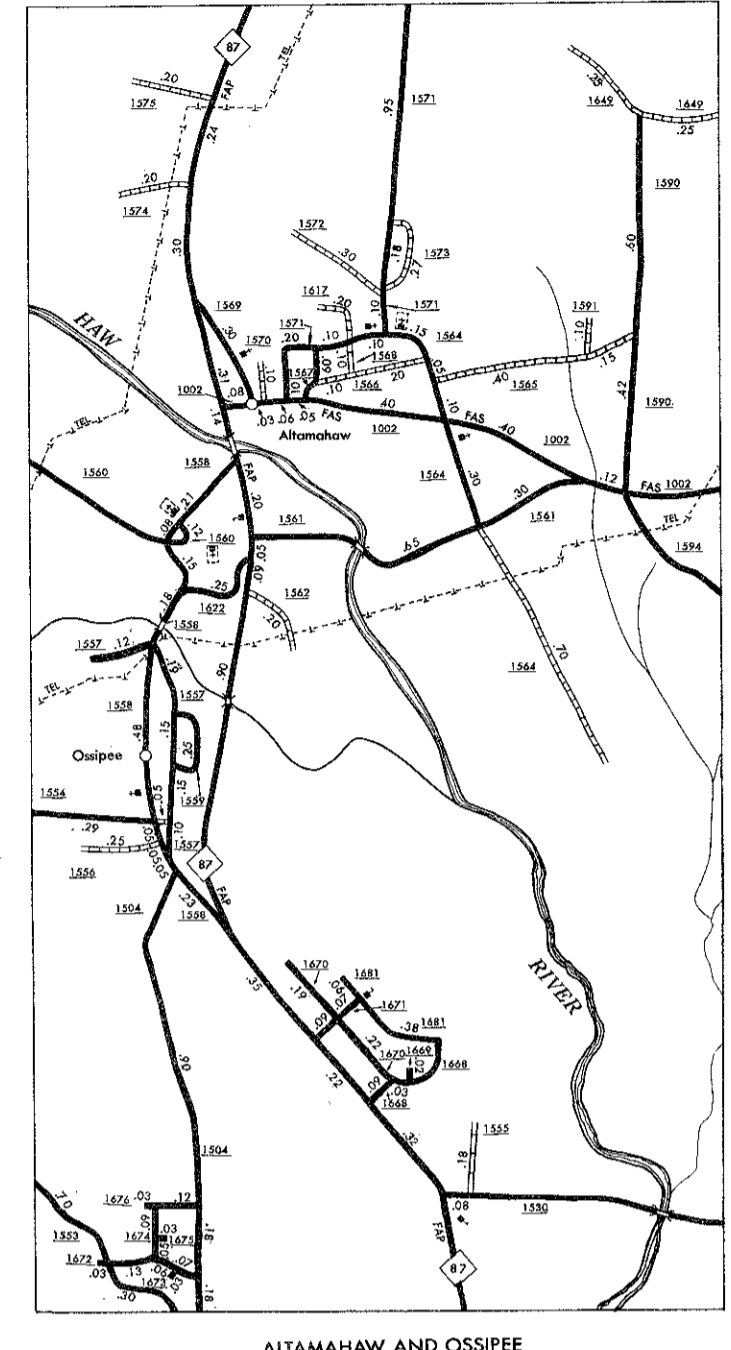
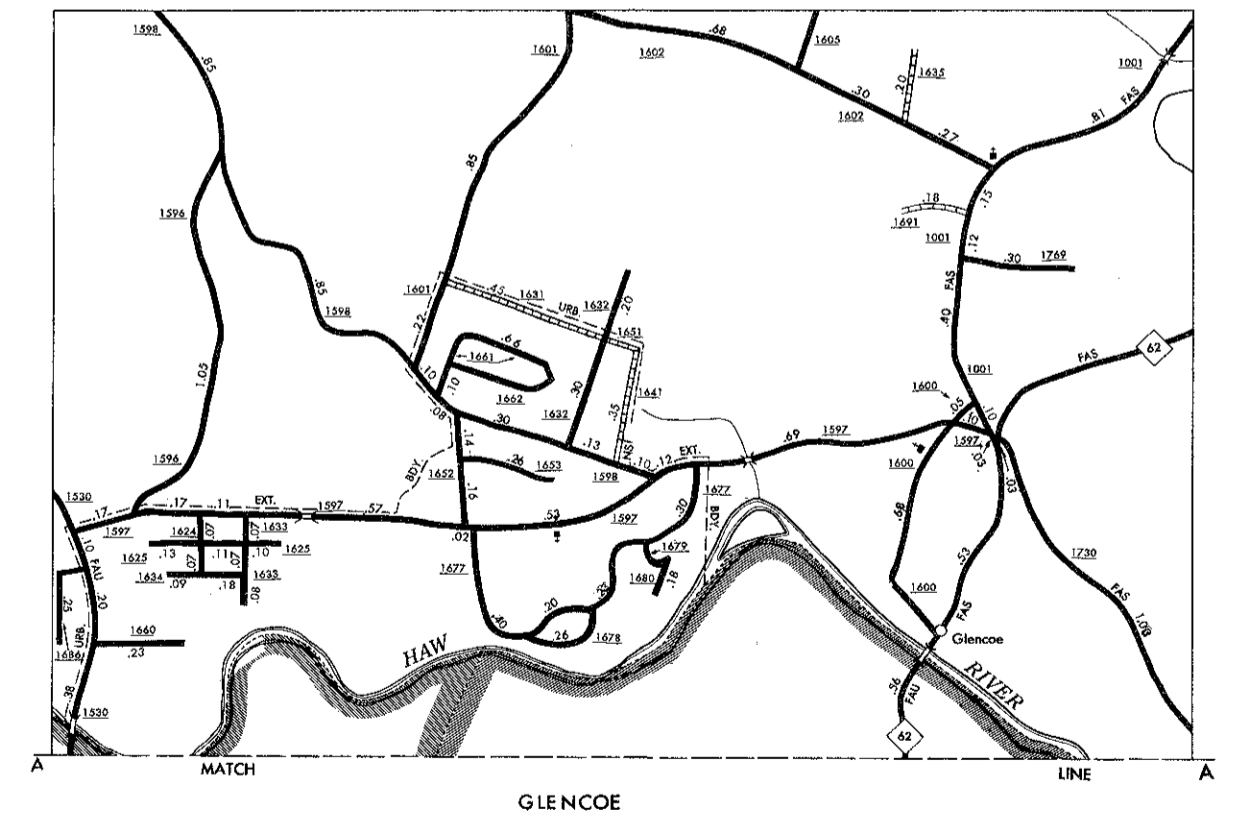
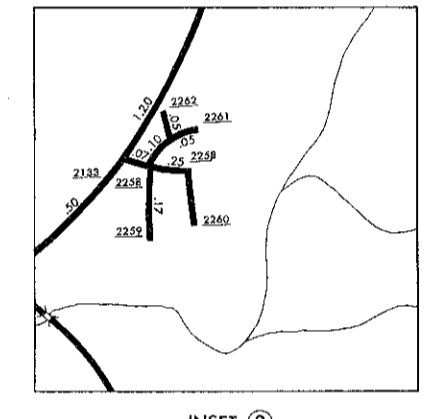
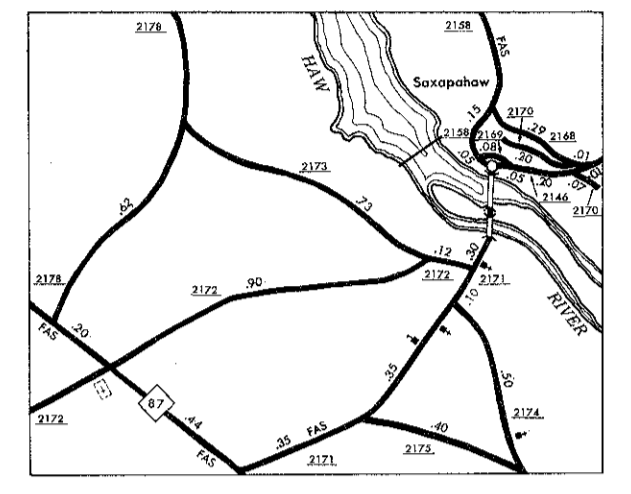
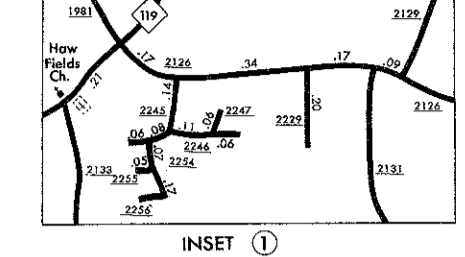
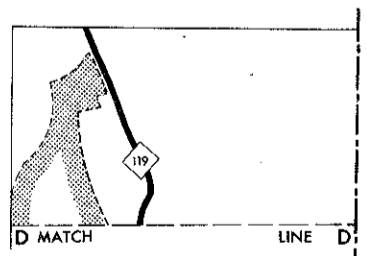
with enlarged municipal and suburban areas

1990



COPIES OF THIS MAP ARE AVAILABLE TO THE PUBLIC AT A NOMINAL COST. ADDRESS: DIVISION OF TRANSPORTATION, 200 EAST COLLETT STREET, RALEIGH, NORTH CAROLINA, 27601

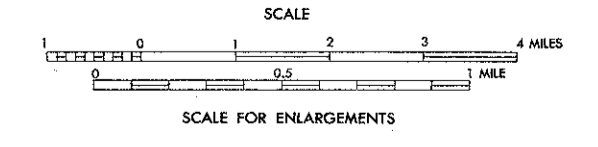
REVISED	
1:1,000	1:5,000
1:10,000	1:25,000
1:50,000	1:100,000
1:250,000	1:500,000
1:1,000,000	1:5,000,000
1:2,500,000	1:10,000,000
1:5,000,000	1:25,000,000
1:10,000,000	1:50,000,000
1:25,000,000	1:100,000,000
1:50,000,000	1:250,000,000
1:100,000,000	1:500,000,000
1:250,000,000	1:500,000,000



ALAMEDA COUNTY

NORTH CAROLINA

PREPARED BY THE
 NORTH CAROLINA DEPARTMENT OF TRANSPORTATION
 DIVISION OF HIGHWAYS—PLANNING AND RESEARCH BRANCH
 IN COOPERATION WITH THE
 U.S. DEPARTMENT OF TRANSPORTATION
 FEDERAL HIGHWAY ADMINISTRATION



KEY TO COUNTY ROAD NUMBERS

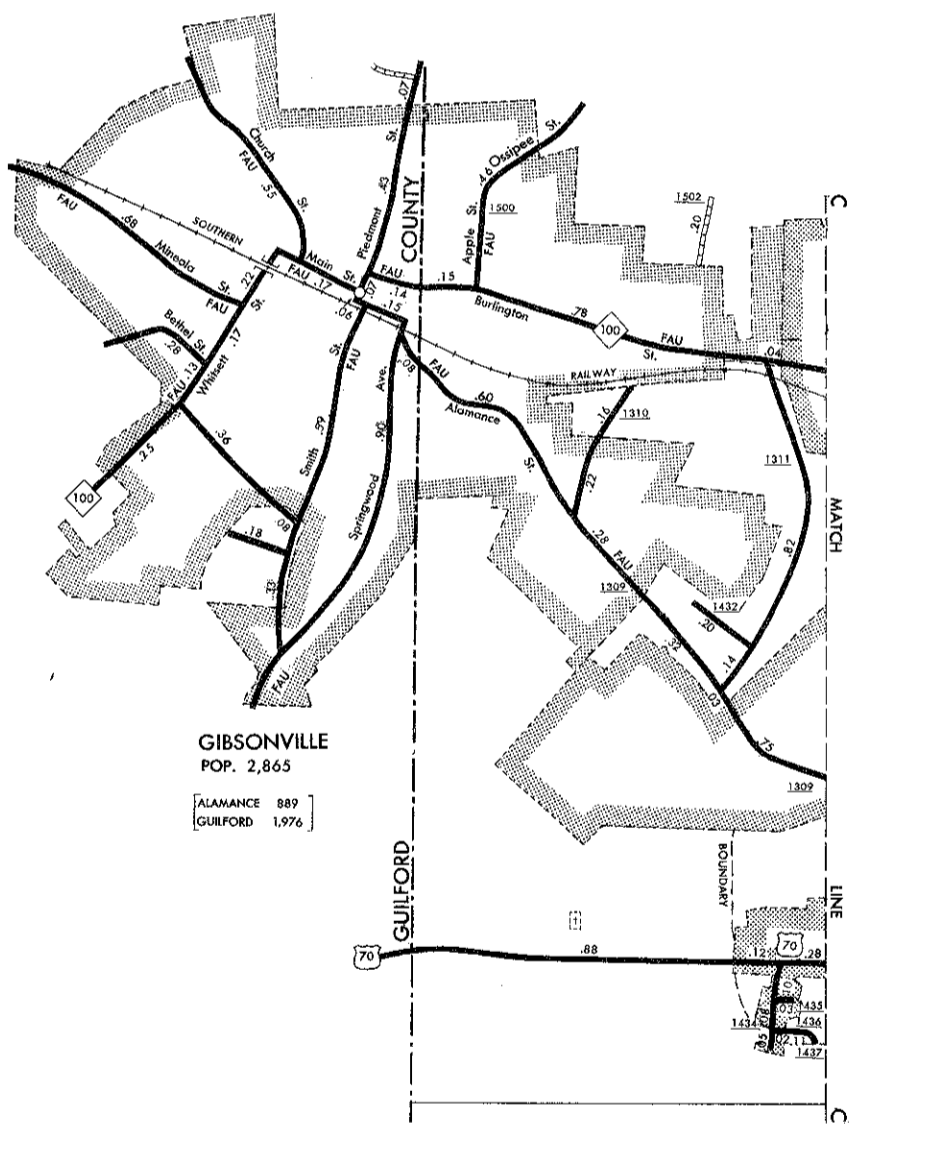
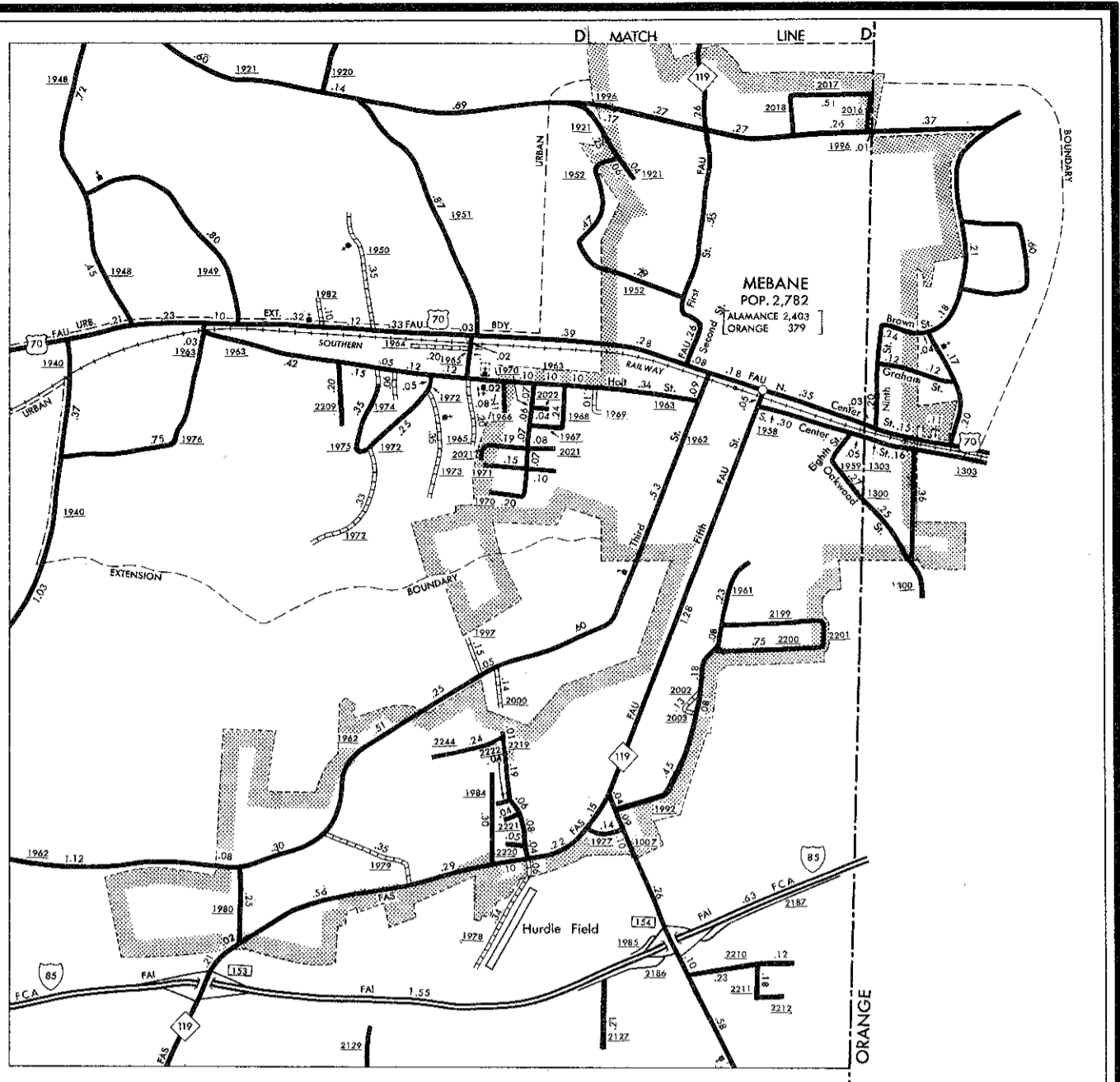
ROAD NUMBER: 1001, 1002, 1003, 1004, 1005, 1006, 1007, 1008
 NOTE: MAP INCLUDES ONLY STATE MAINTAINED ROADS OR IMPROVED NON-STATE MAINTAINED ROADS. MILEAGE NOT SHOWN ON FRONTAGE ROADS. ROADS SHOWN AS OF JAN. 1, 1990.



COPIES OF THIS MAP ARE AVAILABLE
 TO THE PUBLIC AT A NOMINAL COST.
 ADDRESS: NORTH CAROLINA DEPARTMENT OF TRANSPORTATION
 DIVISION OF HIGHWAYS-PLANNING AND RESEARCH BRANCH
 RALEIGH, NORTH CAROLINA 27611

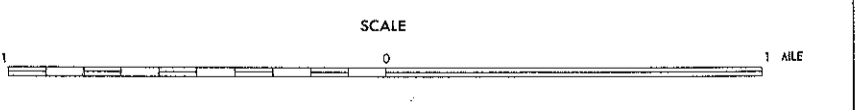
REVISION
 1-1-60

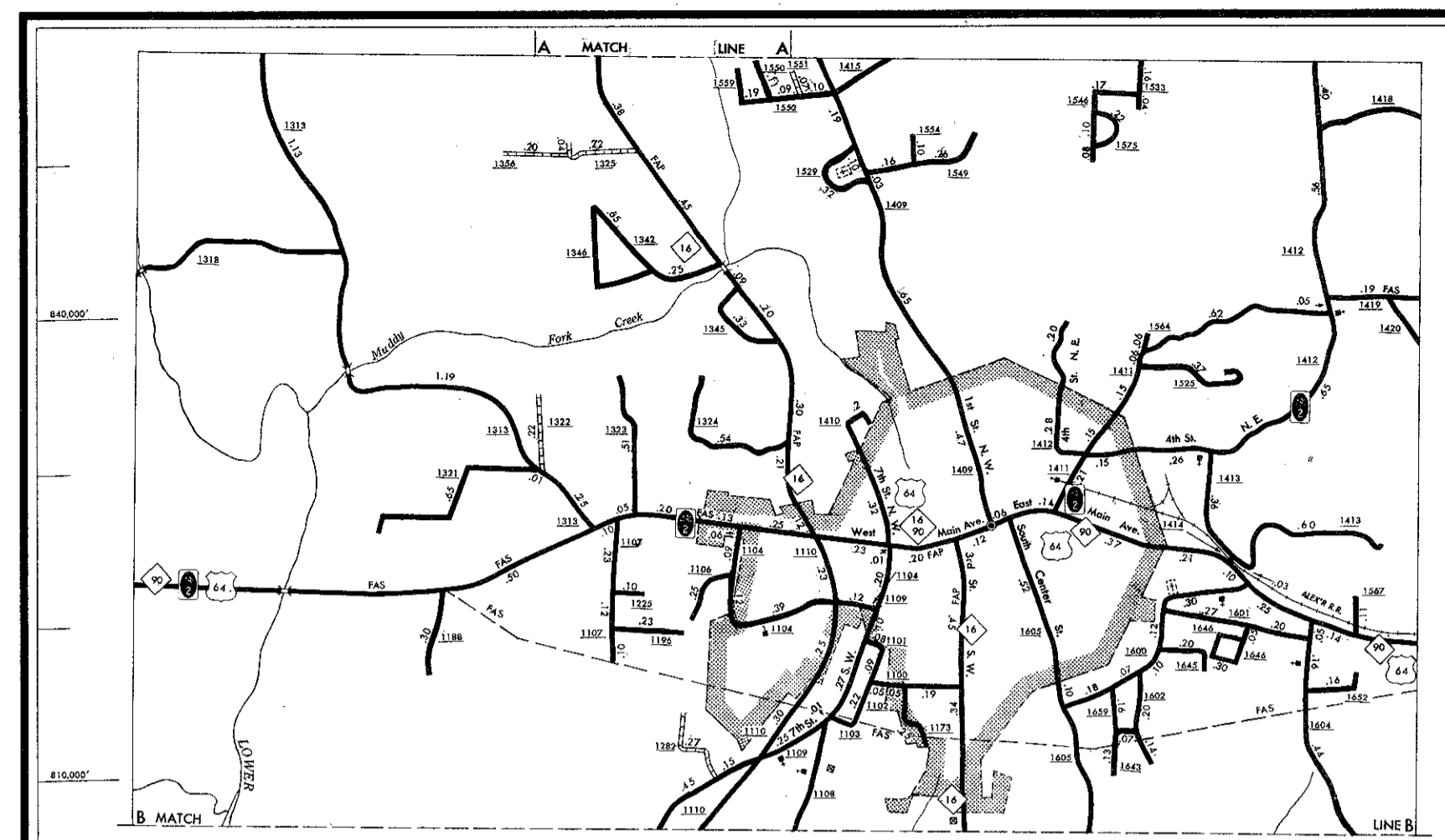
BURLINGTON - GRAHAM AND VICINITY



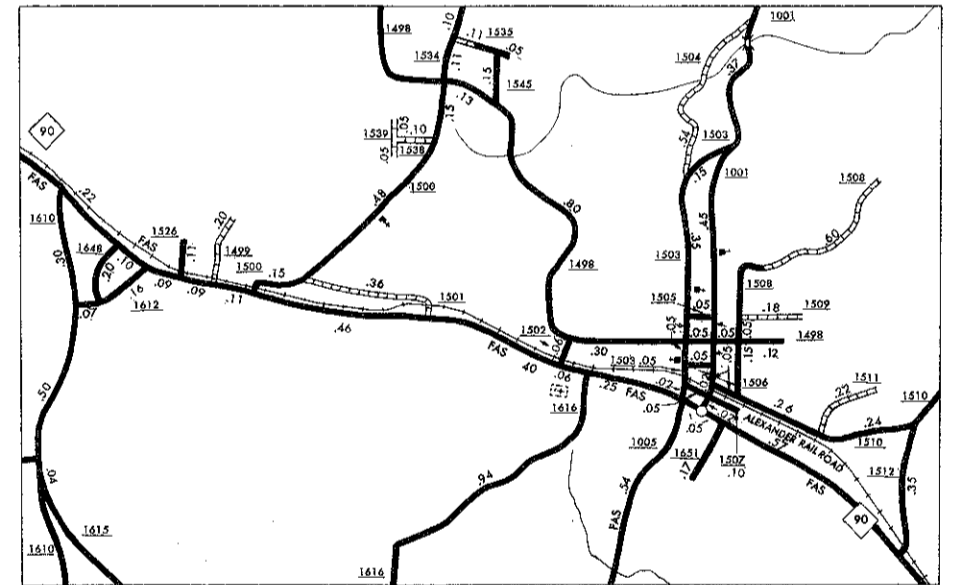
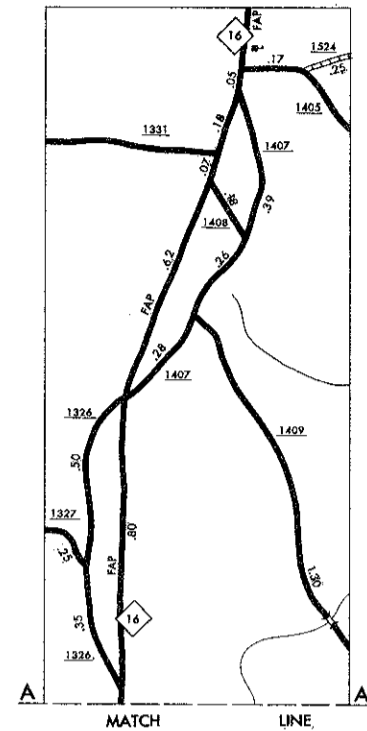
ENLARGED MUNICIPAL AND SUBURBAN AREAS ALAMEDA COUNTY NORTH CAROLINA

PREPARED BY THE
 NORTH CAROLINA DEPARTMENT OF TRANSPORTATION
 DIVISION OF HIGHWAYS-PLANNING AND RESEARCH BRANCH
 IN COOPERATION WITH THE
 U.S. DEPARTMENT OF TRANSPORTATION
 FEDERAL HIGHWAY ADMINISTRATION

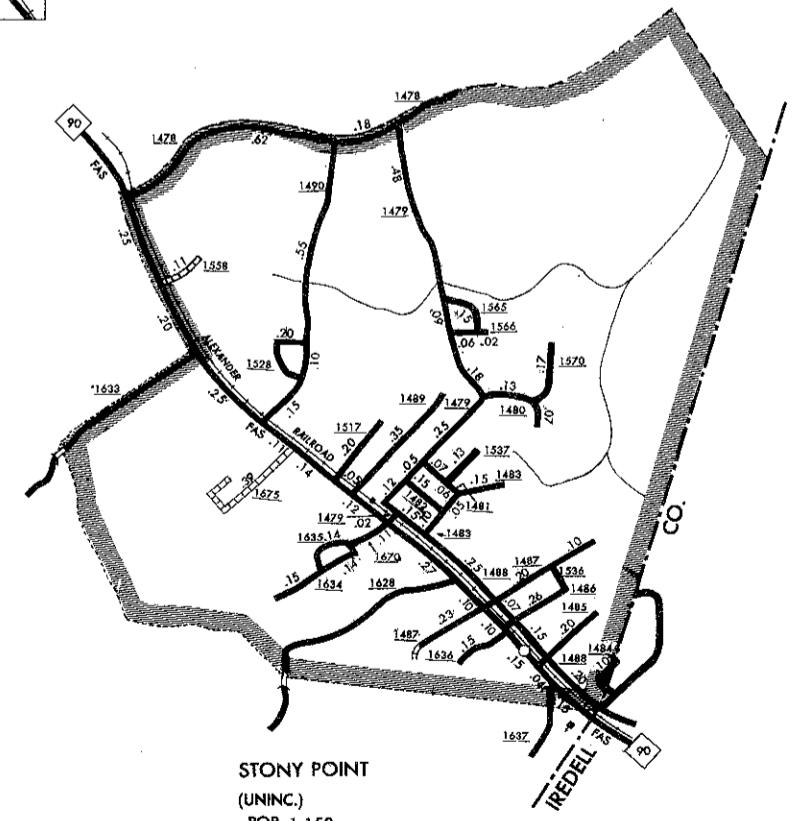




TAYLORSVILLE
POP. 1,103



HIDDENITE



STONY POINT
(UNINC.)
POP. 1,150

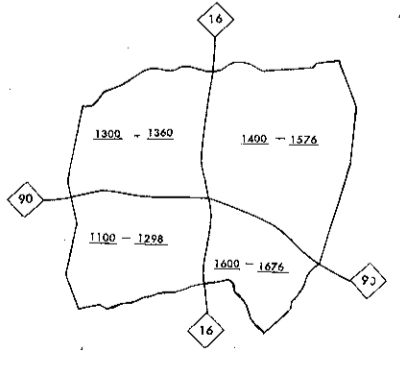


- LEGEND**
- PAVING OR UNPAVED ROAD
 - GRAVEL AND SAND ROAD
 - SOIL GRAVEL OR STONE SURFACE ROAD
 - ROAD SURFACE ROAD
 - 4 LANE UNDIVIDED HIGHWAY
 - DIVIDED HIGHWAY
 - HIGHWAY WITH MOUNTAGE ROADS
 - FULL CONTROL ACCESS
 - FEDERAL AID INTERSTATE ROAD
 - FEDERAL AID PRIMARY ROAD
 - FEDERAL AID SECONDARY ROAD
 - FEDERAL AID URBAN
 - NON SYSTEM ROAD
 - PROJECTED LOCATION
 - INTERSECTION DISTANCE
 - TRAFFIC CIRCLE
 - HIGHWAY INTERCHANGE
 - DETAILED HIGHWAY INTERCHANGE
 - INTERSTATE HIGHWAY
 - U.S. NUMBERED HIGHWAY
 - U.S. NUMBERED BI-CYCLE ROUTE
 - N.C. NUMBERED HIGHWAY
 - N.C. NUMBERED BI-CYCLE ROUTE
 - INTERSTATE INTERCHANGE NUMBER
 - SECONDARY ROAD NUMBER
 - UNDIVIDED LANE
 - RAILROAD ANY NUMBER OF TRACKS USED BY SHORT OPERATING COMPANY
 - RAILROAD ANY NUMBER OF TRACKS COMPANY ON SAME OR ADJACENT RIGHTS OF WAY
 - RAILROAD STATION
 - GRAIN CROCKING
 - BRIDGE
 - OVERPASS
 - RAILROAD TUNNEL
 - ARMY, NAVY, OR MARINE CORPS FIELD
 - CAMP OR MUNICIPAL AIRPORT
 - MARINE AIRFIELD
 - MANGAR ON FIELD "E" IN STANCO
 - FREE OR TOLL FERRY
 - COUCHSIDE
 - COAST GUARD STATION
 - CANAL
 - MARSHY STREAM
 - WIDE STREAM
 - DAM WITH LOCK
 - DAM
 - RESERVOIR, POND, OR LAKE
 - RESERVOIR PEAK NUMBER
 - INDICATE ELEVATION
 - ROAD THROUGH MOUNTAIN PASS
 - HIGHWAY BRIDGE OVER 20 FT.
 - SHAW SPAN ON BRIDGE
 - HIGHWAY TUNNEL
 - FORD
 - STATE LINE
 - COUNTY LINE
 - CITY LIMITS
 - SEPARATION OF PARK BOUNDARY
 - INLET AREA
 - UNINCORPORATED CENSUS DESIGNATED PLACE
 - COUNTY SEAT
 - OTHER TOWNS AND VILLAGES
 - TRANSLATION STATION
 - INCORPORATED CITY OR VILLAGE
 - SPRINGHEAD
 - SCHOOLS
 - CHURCH
 - CHURCH WITH CEMETERY
 - CEMETERY
 - HOSPITAL
 - CORRECTIONAL OR PENAL INSTN.
 - HIGHWAY GARAGE OR MAINT. YARD
 - HIGHWAY OFF. OR DIST. OFFICE
 - WEIGHT STATION
 - PALING STATION
 - RES. AREA
 - MONUMENT - SMALL HISTORICAL SITE

ALEXANDER COUNTY


NORTH CAROLINA

PREPARED BY THE
NORTH CAROLINA DEPARTMENT OF TRANSPORTATION
DIVISION OF HIGHWAYS - PLANNING AND RESEARCH BRANCH
IN COOPERATION WITH THE
U.S. DEPARTMENT OF TRANSPORTATION
FEDERAL HIGHWAY ADMINISTRATION



KEY TO COUNTY ROAD NUMBERS
ALSO NUMBERS 1001, 1002, 1005

NOTE: MAP INCLUDES ONLY STATE MAINTAINED ROADS OR MAJOR NON-SYSTEM ROADS. MAINTENANCE NOT SHOWN ON FRONTAGE ROADS. ROADS SHOWN AS OF JAN. 1, 1990

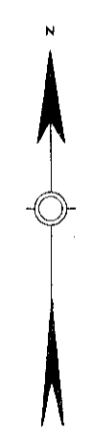
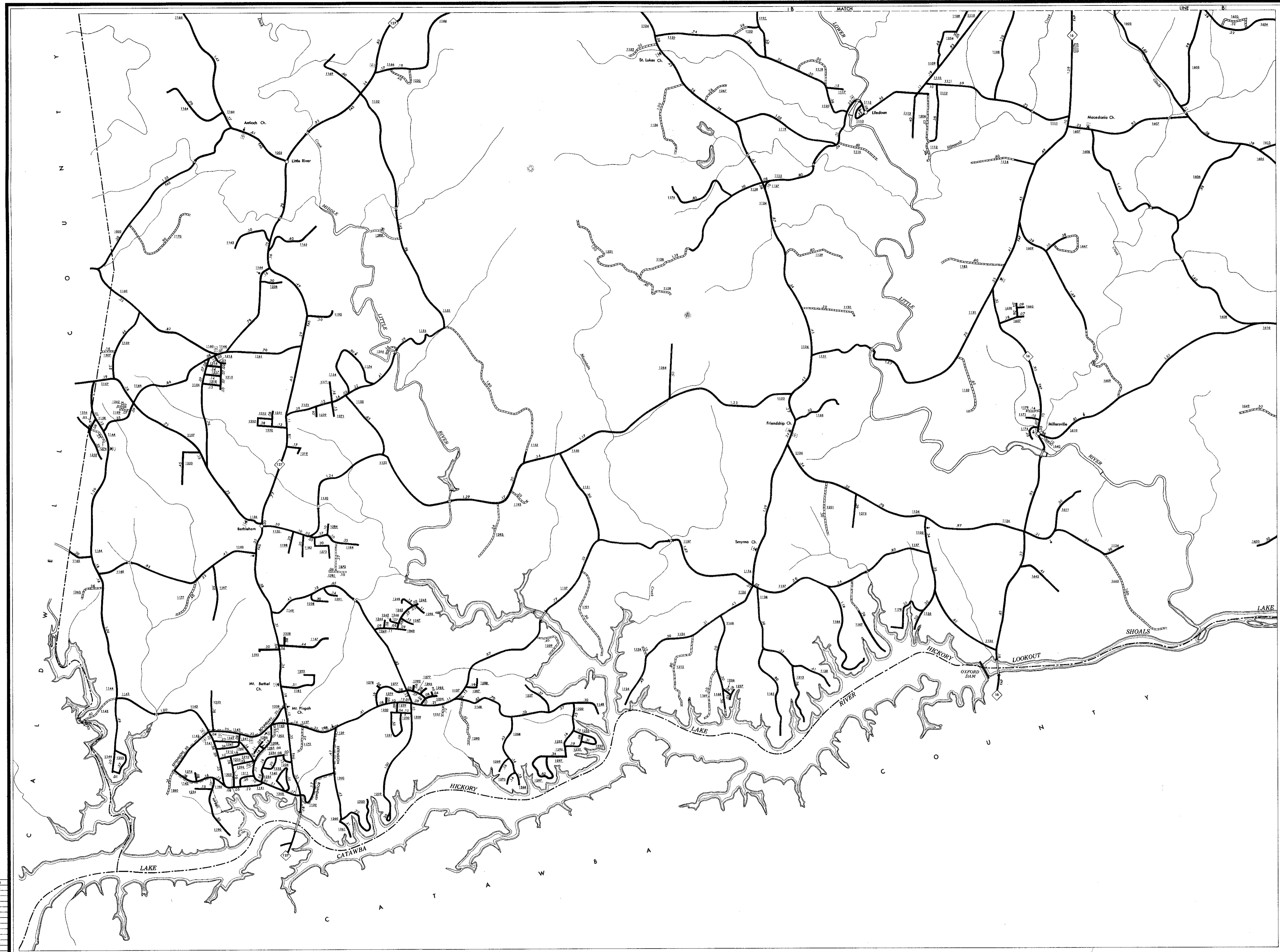


COPIES OF THIS MAP ARE AVAILABLE FROM THE
 DIVISION OF HIGHWAYS
 ADDRESS: MAPS, N.C. DEPARTMENT OF TRANSPORTATION
 RALEIGH, NORTH CAROLINA, 27611

ALEXANDER

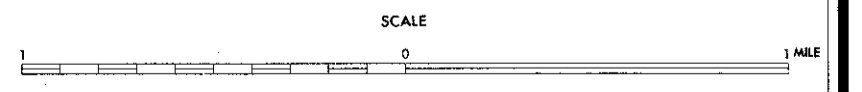
COPIES OF THIS MAP ARE AVAILABLE TO THE PUBLIC AT A NOMINAL COST. ADDRESS: N.C. DEPARTMENT OF TRANSPORTATION, RAILROAD BUILDING, RALEIGH, NORTH CAROLINA, 27611

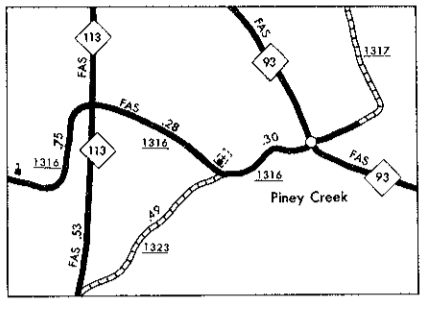
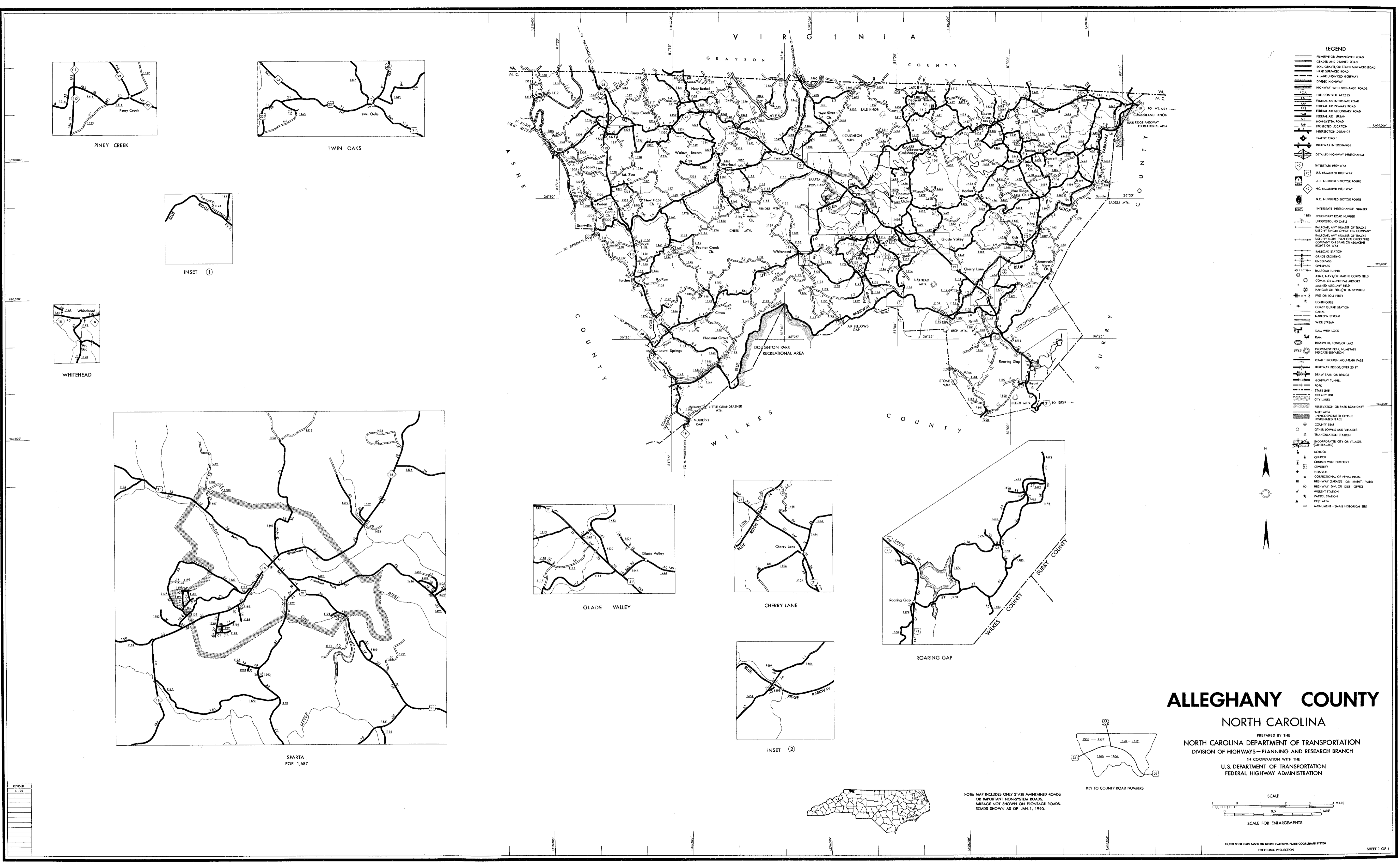
REVISED
1-1-59



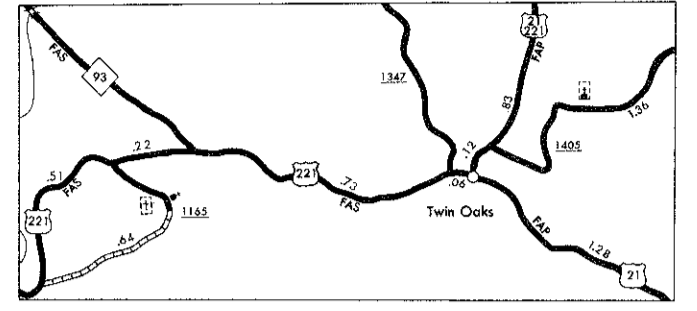
ENLARGED MUNICIPAL AND SUBURBAN AREAS
ALEXANDER COUNTY
NORTH CAROLINA

PREPARED BY THE
NORTH CAROLINA DEPARTMENT OF TRANSPORTATION
DIVISION OF HIGHWAYS — PLANNING AND RESEARCH BRANCH
IN COOPERATION WITH THE
U.S. DEPARTMENT OF TRANSPORTATION
FEDERAL HIGHWAY ADMINISTRATION

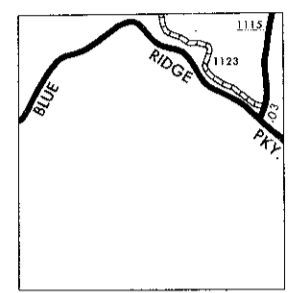




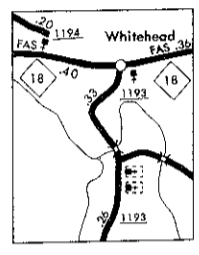
PINEY CREEK



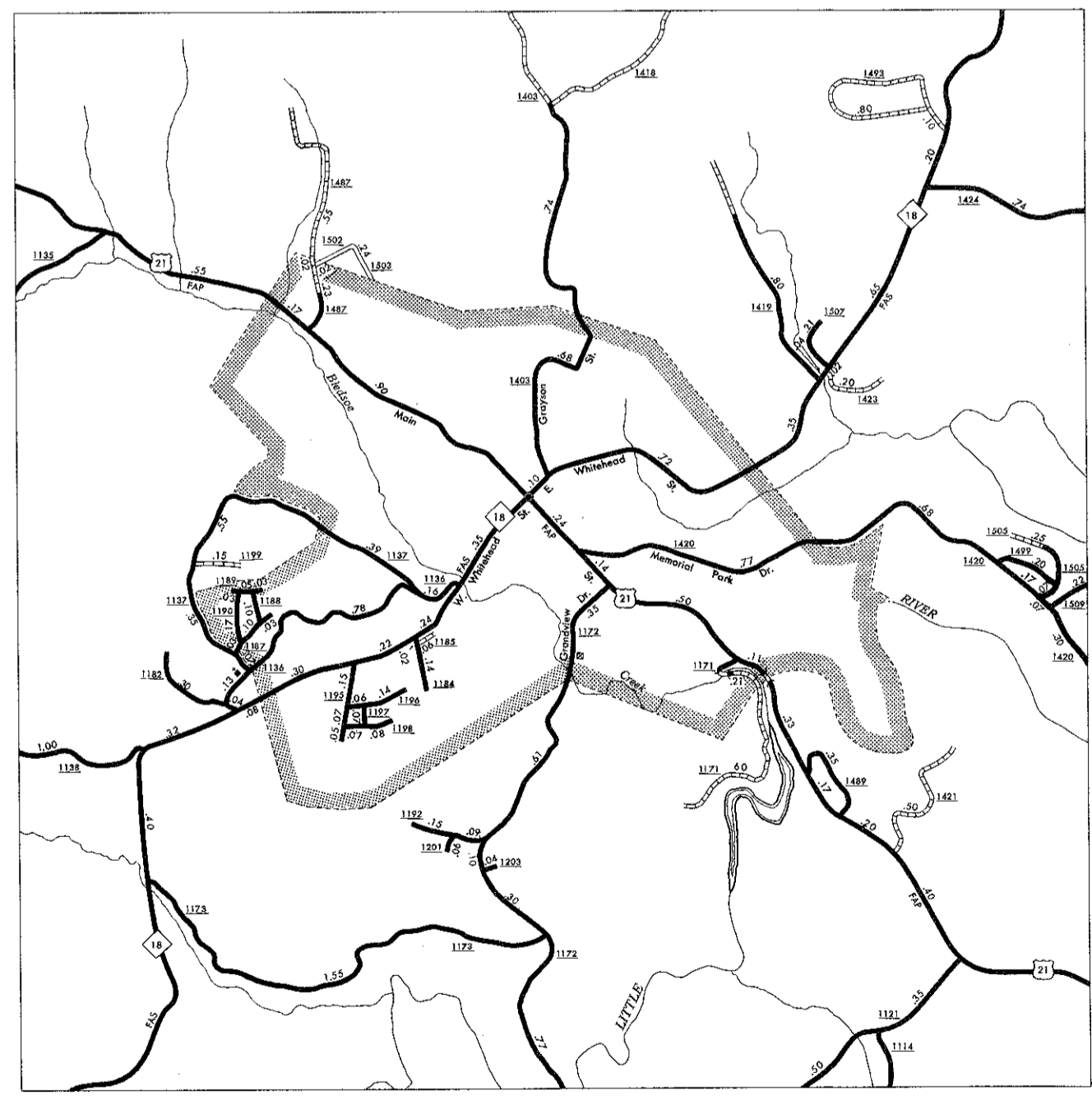
TWIN OAKS



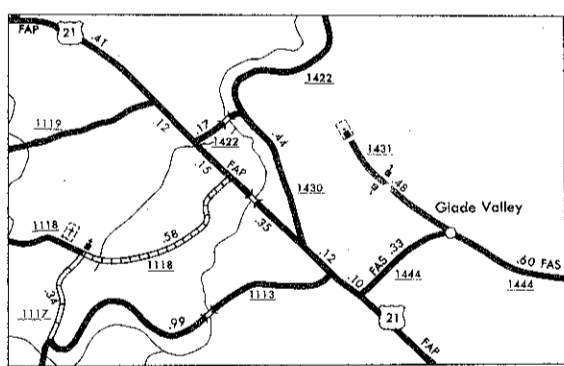
INSET ①



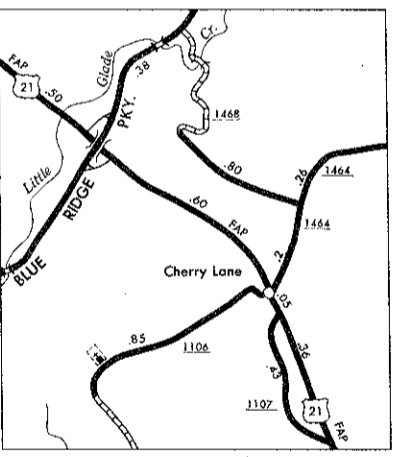
WHITEHEAD



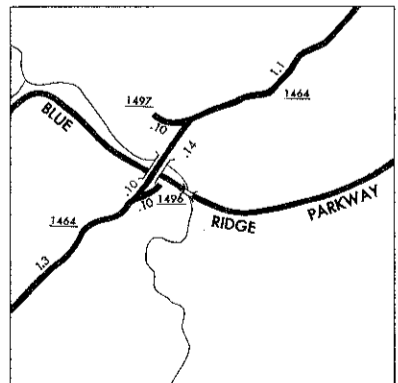
SPARTA
POP. 1,687



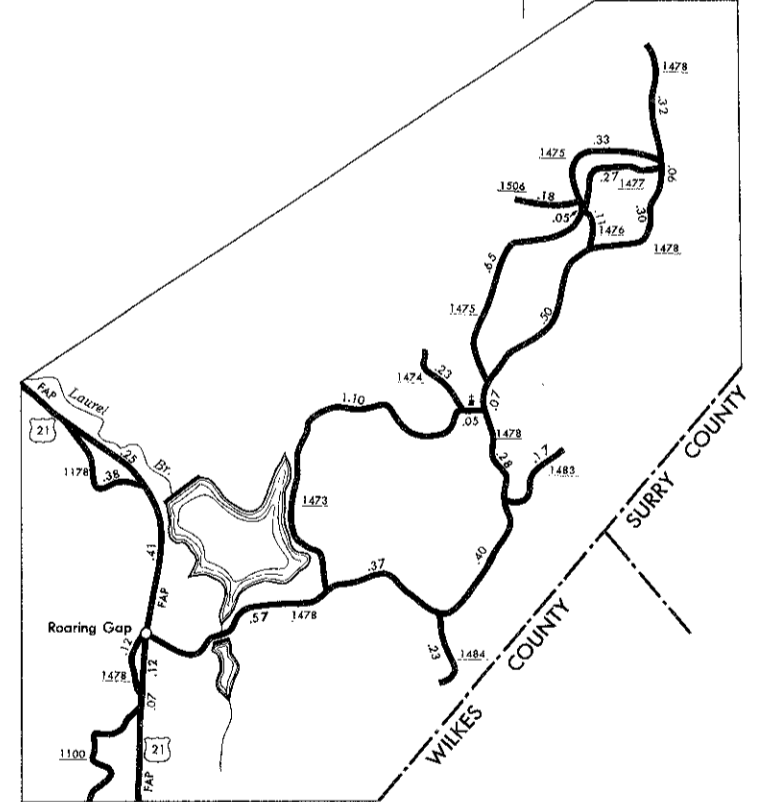
GLADE VALLEY



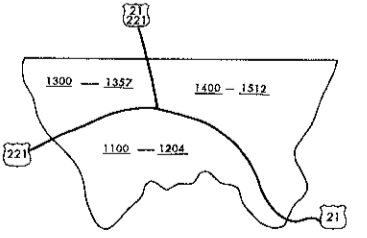
CHERRY LANE



INSET ②



ROARING GAP

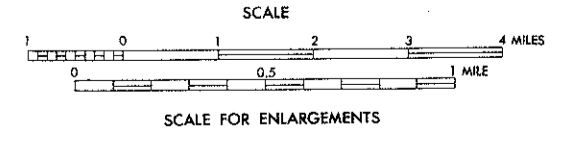


KEY TO COUNTY ROAD NUMBERS

ALLEGHANY COUNTY

NORTH CAROLINA

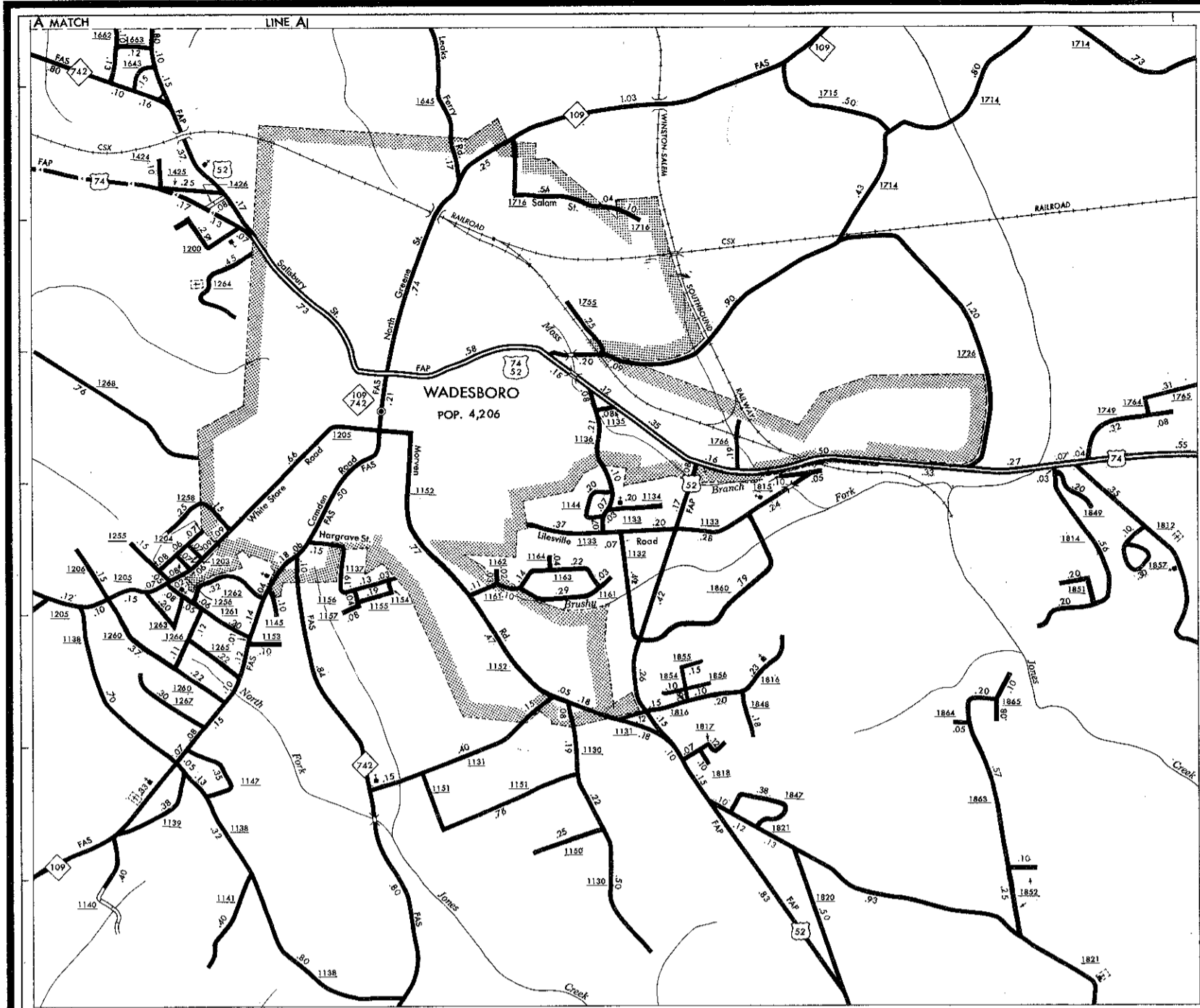
PREPARED BY THE
 NORTH CAROLINA DEPARTMENT OF TRANSPORTATION
 DIVISION OF HIGHWAYS—PLANNING AND RESEARCH BRANCH
 IN COOPERATION WITH THE
 U.S. DEPARTMENT OF TRANSPORTATION
 FEDERAL HIGHWAY ADMINISTRATION



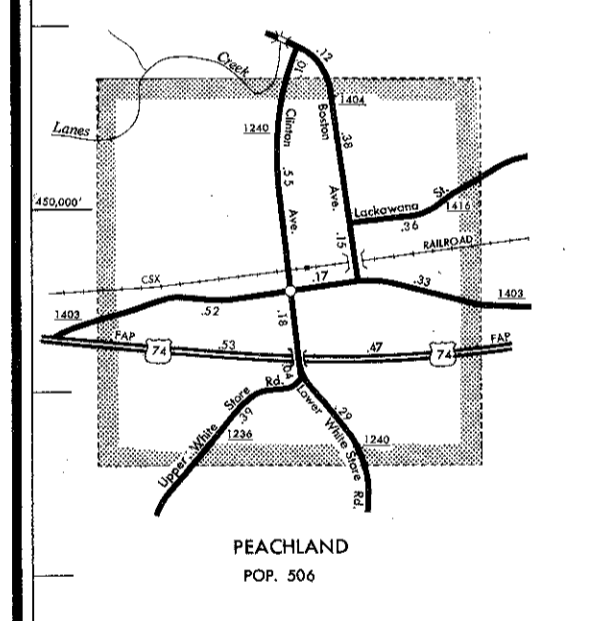
COPIES OF THIS MAP ARE AVAILABLE TO THE PUBLIC AT A NOMINAL COST. ADDRESS: TRANSPORTATION DIVISION OF HIGHWAYS, RATION, INDIAN CAROLINA, 27411

ALLEGHANY

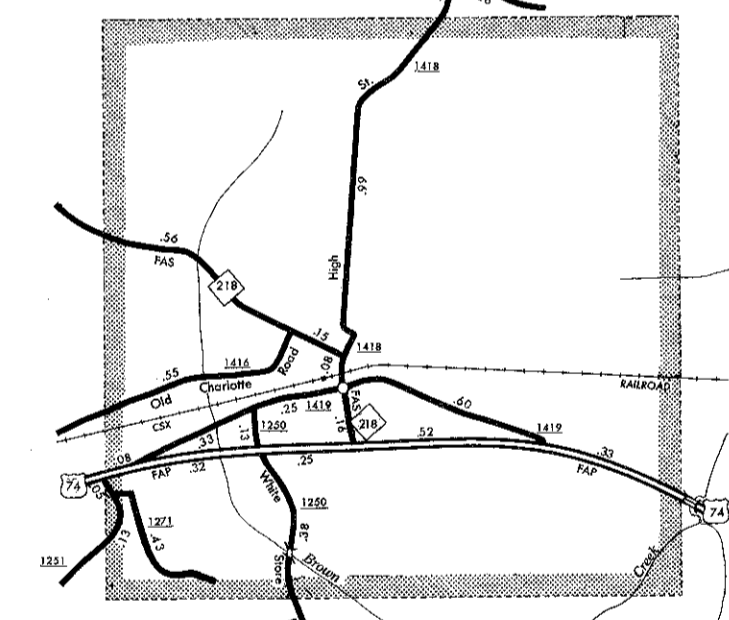
NOTE: MAP INCLUDES ONLY STATE MAINTAINED ROADS OR IMPORTANT NON-SYSTEM ROADS. MESSAGES NOT SHOWN ON FRONTAGE ROADS. ROADS SHOWN AS OF JAN. 1, 1990.



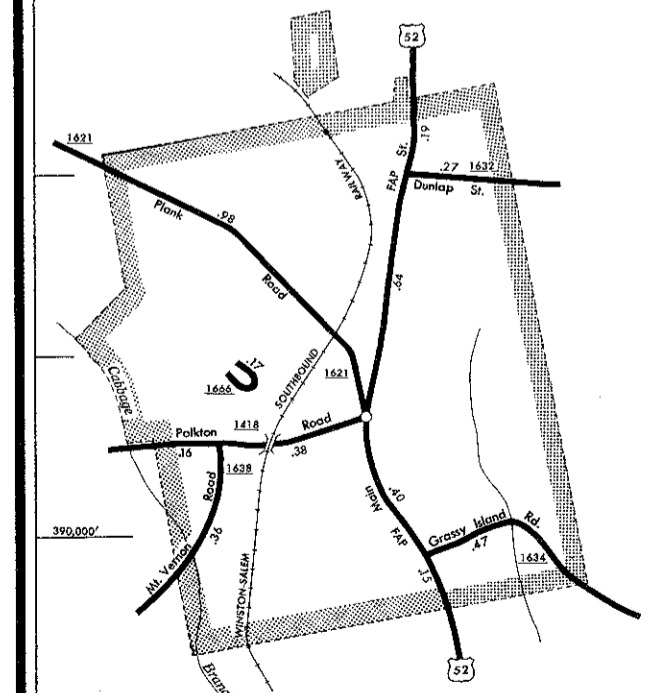
WADESBORO AND VICINITY



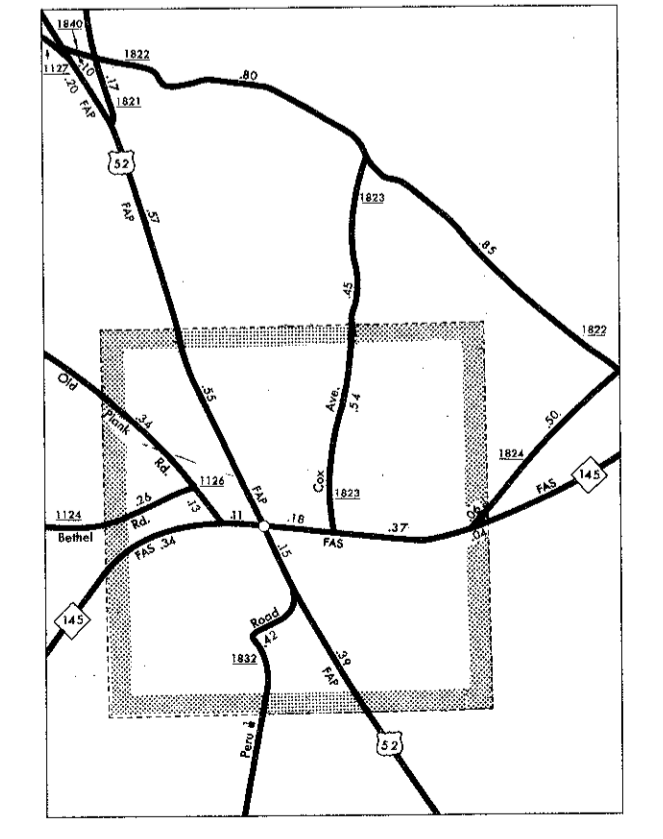
PEACHLAND
POP. 506



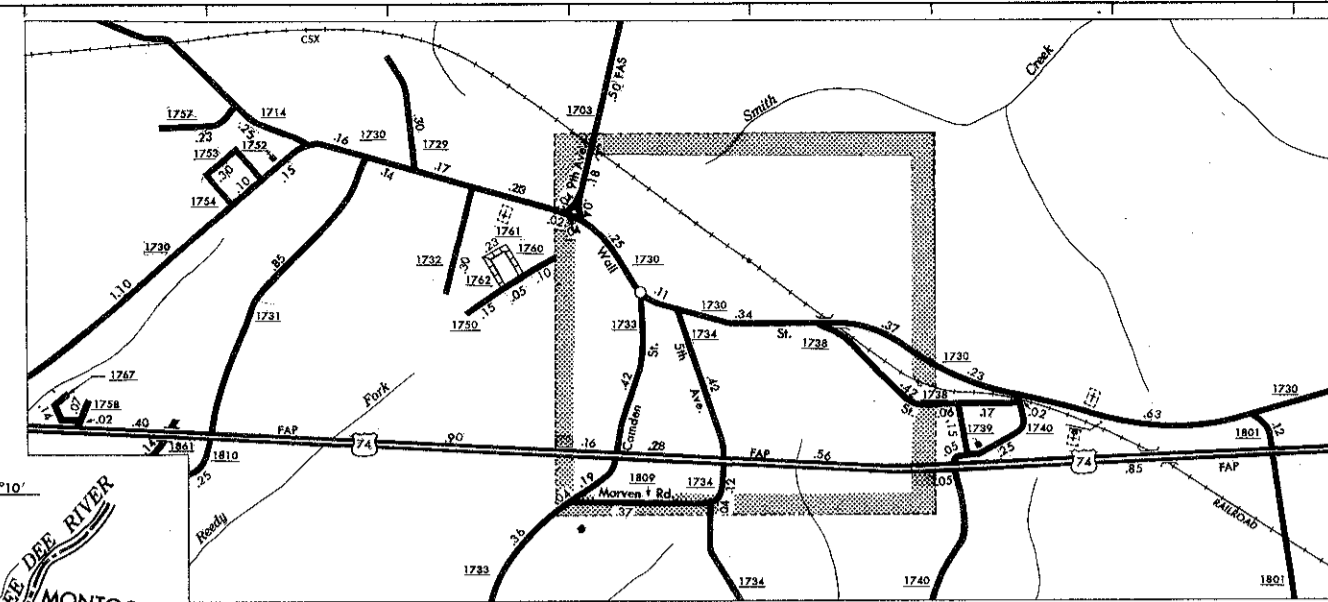
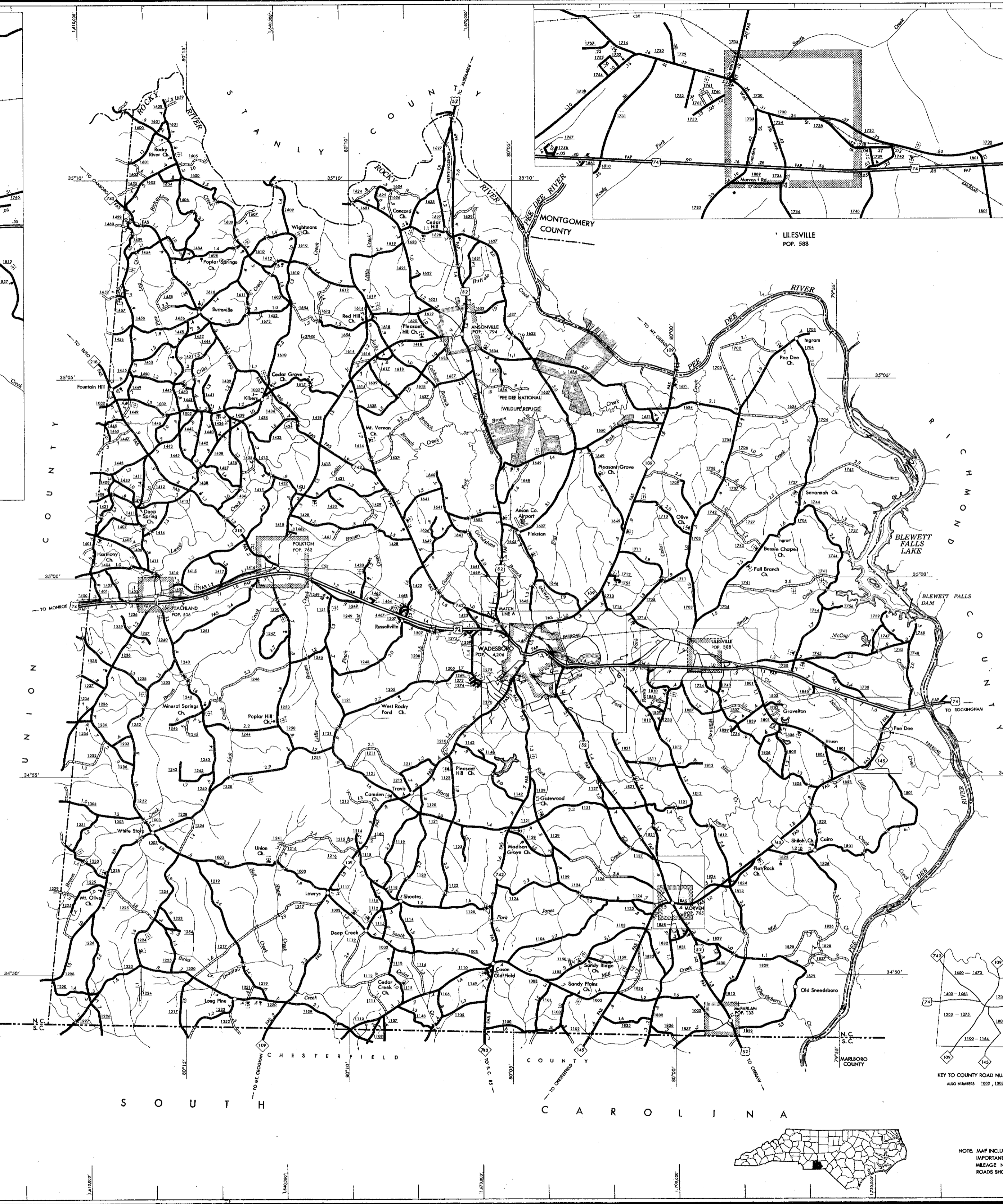
POLKTON
POP. 762



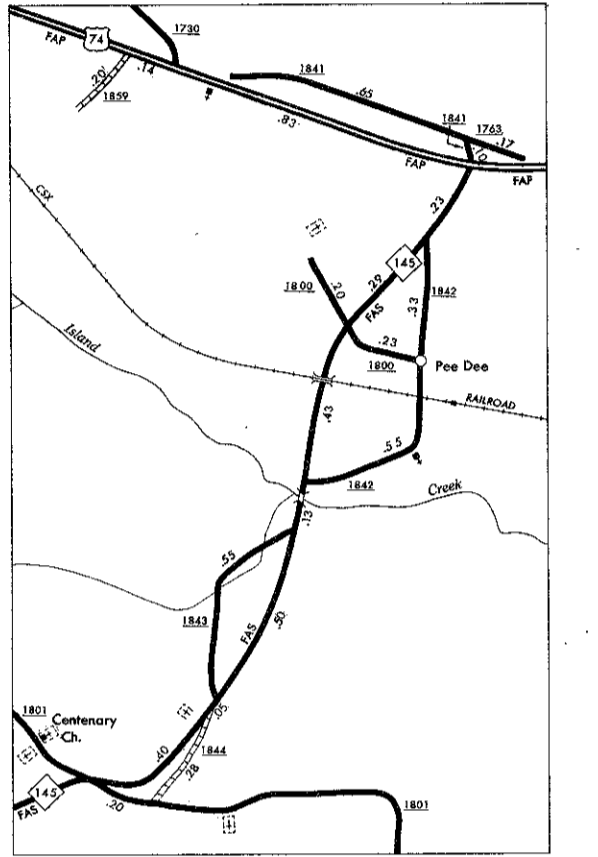
ANSONVILLE
POP. 794



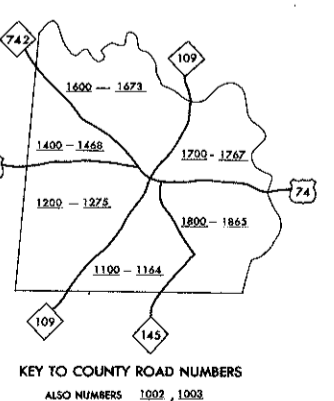
MORVEN
POP. 765



LILESVILLE
POP. 588



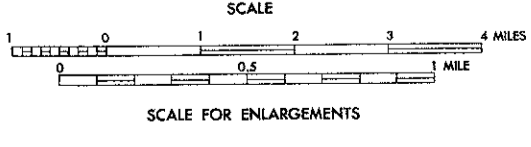
PEE DEE



KEY TO COUNTY ROAD NUMBERS
ALSO NUMBER 1887, 1893

ANSON COUNTY NORTH CAROLINA

PREPARED BY THE
NORTH CAROLINA DEPARTMENT OF TRANSPORTATION
DIVISION OF HIGHWAYS—PLANNING AND RESEARCH BRANCH
IN COOPERATION WITH THE
U.S. DEPARTMENT OF TRANSPORTATION
FEDERAL HIGHWAY ADMINISTRATION



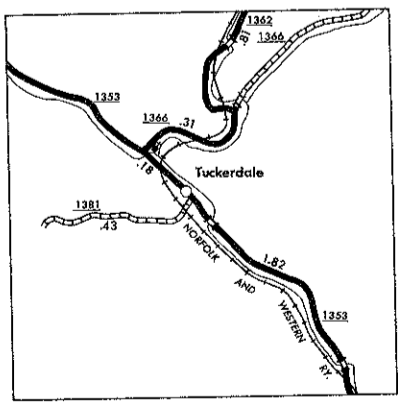
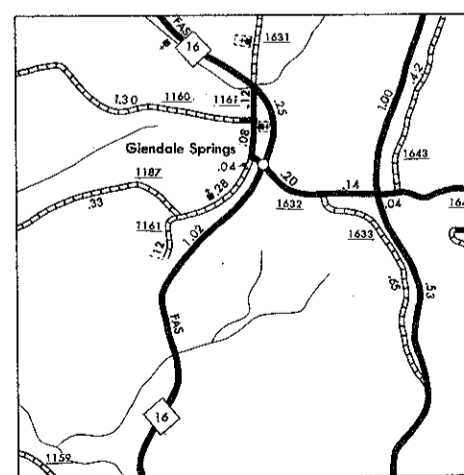
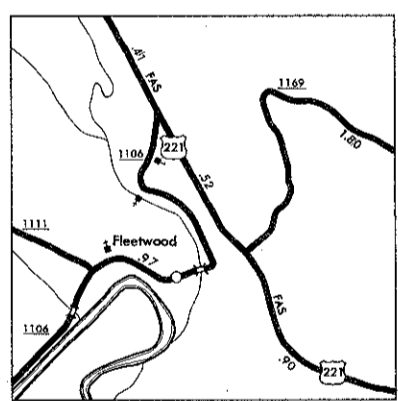
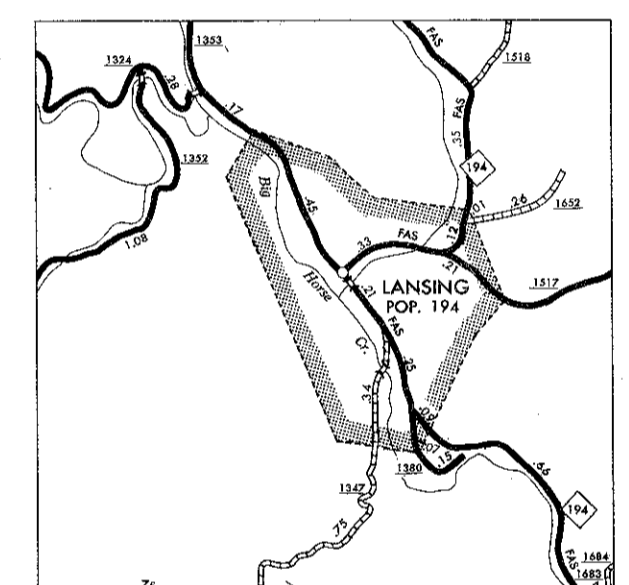
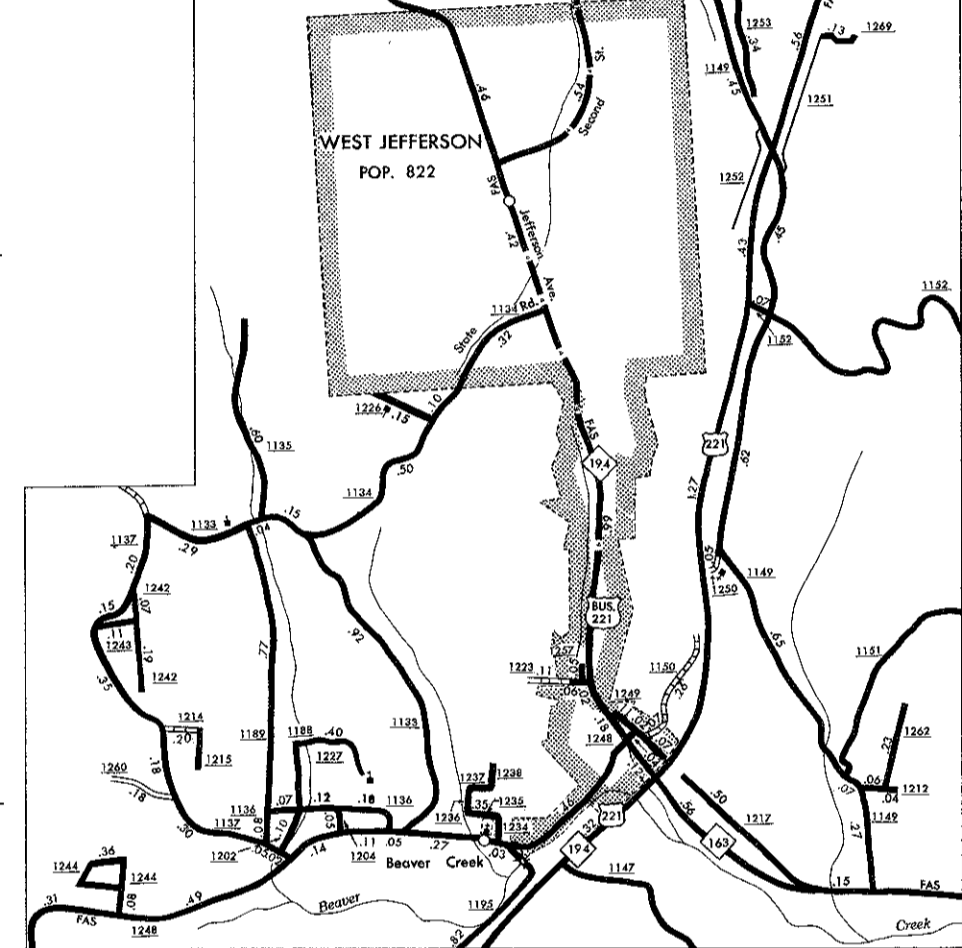
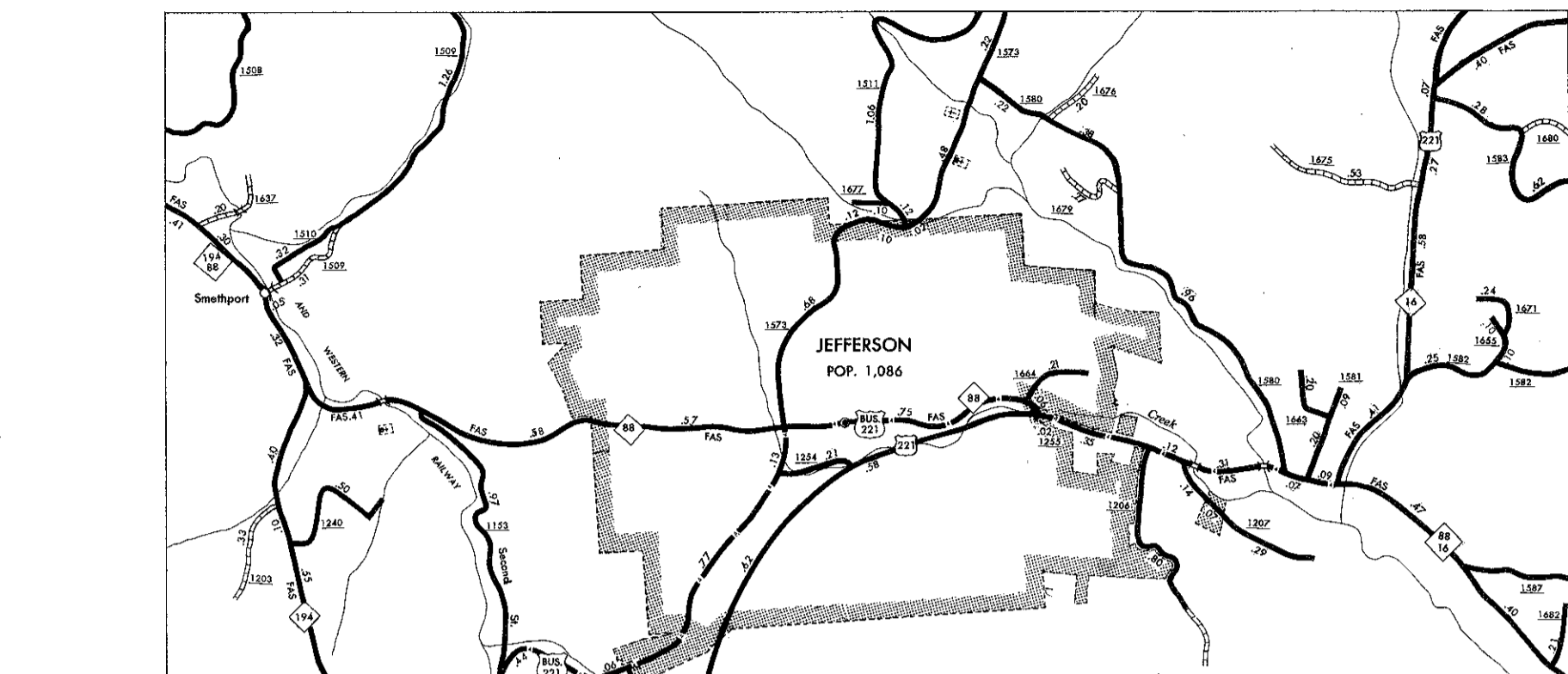
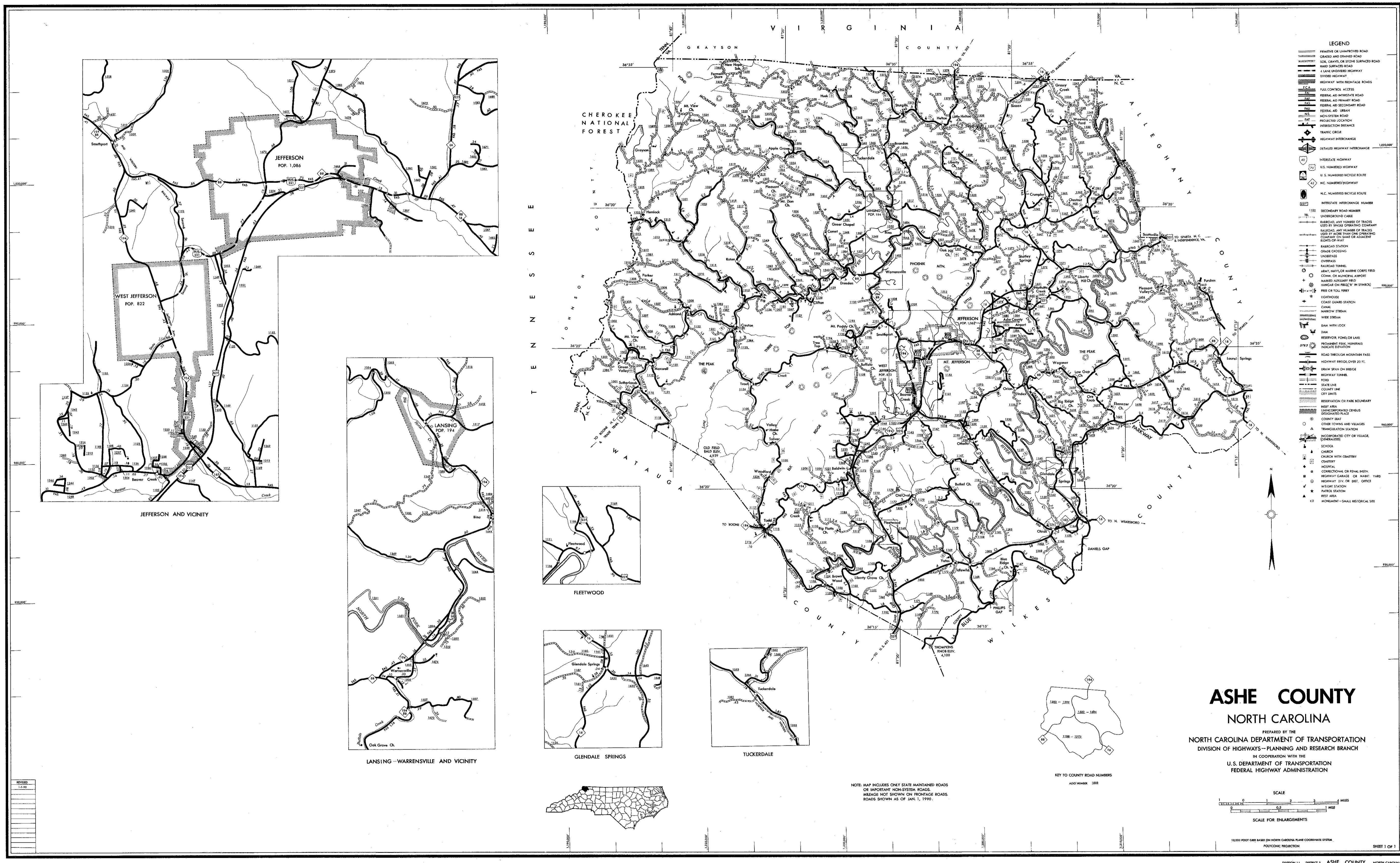
SCALE FOR ENLARGEMENTS

NOTE: MAP INCLUDES ONLY STATE MAINTAINED ROADS OR
IMPORTANT NON-SYSTEM ROADS.
MILEAGE NOT SHOWN ON FRONTAGE ROADS.
ROADS SHOWN AS OF JAN. 1, 1950

1:50,000 PHOTO GRID BASED ON NORTH CAROLINA PLANE COORDINATE SYSTEM
POLYCONIC PROJECTION

COPIES OF THIS MAP ARE AVAILABLE
TO THE PUBLIC AT A NOMINAL COST.
MAILING STATEMENTS OF TRANSPORTATION
ADDRESS:
RAILROAD, NORTH CAROLINA, 27611

ANSON

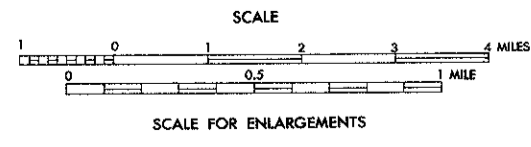


- LEGEND**
- PAVED OR UNPAVED ROAD
 - GRAVEL AND STONE ROAD
 - SOIL, GRAVEL OR STONE SURFACED ROAD
 - ROAD SURFACED ROAD
 - 4 LANE UNPAVED HIGHWAY
 - DIVIDED HIGHWAY
 - HIGHWAY WITH FRONTAGE ROADS
 - FULL CONTROL ACCESS
 - FEDERAL AID INTERSTATE ROAD
 - FEDERAL AID PRIMARY ROAD
 - FEDERAL AID SECONDARY ROAD
 - FEDERAL AID BRANCH
 - NON-SYSTEM ROAD
 - PROJECTED LOCATION
 - INTERSECTION DISTANCE
 - TRAFFIC CIRCLE
 - HIGHWAY INTERCHANGE
 - DETAILED HIGHWAY INTERCHANGE 1:60,000
 - INTERSTATE HIGHWAY
 - U.S. NUMBERED HIGHWAY
 - U.S. NUMBERED BICYCLE ROUTE
 - N.C. NUMBERED HIGHWAY
 - N.C. NUMBERED BICYCLE ROUTE
 - INTERSTATE INTERCHANGE NUMBER
 - 1:500 SECONDARY ROAD NUMBER
 - UNINCORPORATED CENSUS
 - RAILROAD, ANY NUMBER OF TRACKS USED BY SINGLE OPERATING COMPANY
 - RAILROAD, ANY NUMBER OF TRACKS USED BY MORE THAN ONE OPERATING COMPANY OR SHARED OR ADJACENT
 - RAILROAD STATION
 - GRADE CROSSING
 - UNDERPASS
 - OVERPASS
 - RAILROAD TUNNEL
 - ARMY, NAVY OR MARINE CORPS FORT
 - COMM. OR MUNICIPAL AIRPORT
 - MARINE AIRCRAFT FUEL
 - HANGAR ON FREELY IN STREET
 - FREE OR TOLL FERRY
 - LIGHTHOUSE
 - COAST GUARD STATION
 - CANAL
 - MARSHY STREAM
 - WOOD STREAM
 - DAM WITH LOCK
 - DAM
 - RESERVOIR, POND OR LAKE
 - PROPOSED FISH WEIR
 - PREVIOUS ELEVATIONS INDICATE ELEVATION
 - ROAD THROUGH MOUNTAIN PASS
 - HIGHWAY BRIDGE OVER 20 FT.
 - BRIDGE SPAN ON BRIDGE
 - HIGHWAY TUNNEL
 - FORD
 - STATE LINE
 - COUNTY LINE
 - CITY LIMITS
 - RESERVATION OR PARK BOUNDARY
 - MEET AREA
 - UNINCORPORATED CENSUS DESIGNATED PLACE
 - COUNTY SEAT
 - OTHER TOWNS AND VILLAGES
 - TRANSPORTATION STATION
 - INCORPORATED CITY OR VILLAGE (SQUARES)
 - SCHOOL
 - CHURCH
 - CHURCH WITH CEMETERY
 - CEMETERY
 - HOSPITAL
 - CORRECTIONAL OR PENAL INSTIT.
 - HIGHWAY GARAGE OR MAINT. YARD
 - HIGHWAY DIV. OR DIST. OFFICE
 - WEIGH STATION
 - PAROLE STATION
 - REEF AREA
 - MONUMENT—SMALL HISTORICAL SITE

ASHE COUNTY

NORTH CAROLINA

PREPARED BY THE
 NORTH CAROLINA DEPARTMENT OF TRANSPORTATION
 DIVISION OF HIGHWAYS—PLANNING AND RESEARCH BRANCH
 IN COOPERATION WITH THE
 U.S. DEPARTMENT OF TRANSPORTATION
 FEDERAL HIGHWAY ADMINISTRATION



NOTE: MAP INCLUDES ONLY STATE MAINTAINED ROADS OR IMPORTANT NON-SYSTEM ROADS. MESSAGE NOT SHOWN ON FRONTAGE ROADS. ROADS SHOWN AS OF JAN. 1, 1990.

KEY TO COUNTY ROAD NUMBERS

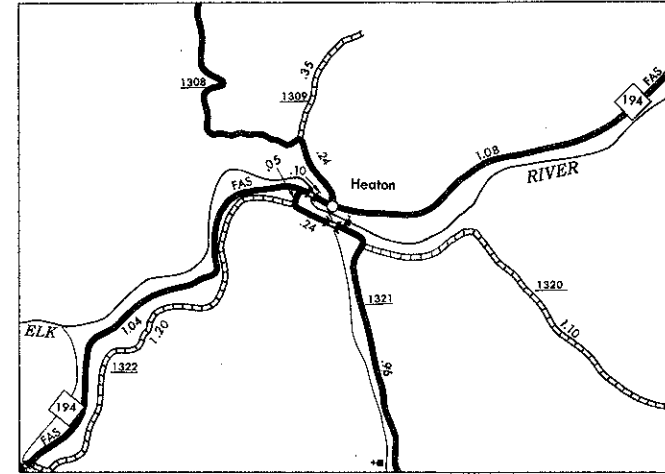
ALSO WHERE 1:500

COPY OF THIS MAP ARE AVAILABLE TO THE PUBLIC AT A NOMINAL COST. ADDRESS: BUREAU OF NORTH CAROLINA, 27411

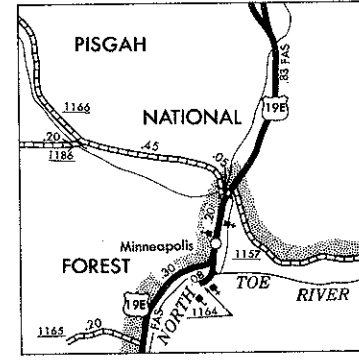
REVISED

1:1,000
1:2,000
1:3,000
1:4,000
1:5,000
1:6,000
1:7,000
1:8,000
1:9,000
1:10,000
1:12,000
1:15,000
1:20,000
1:25,000
1:30,000
1:40,000
1:50,000
1:60,000
1:75,000
1:100,000
1:125,000
1:150,000
1:200,000
1:250,000
1:300,000
1:400,000
1:500,000
1:600,000
1:750,000
1:1,000,000

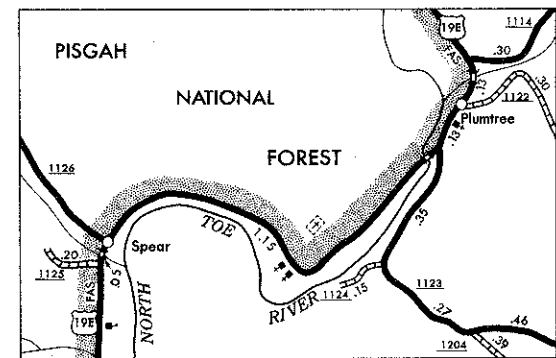




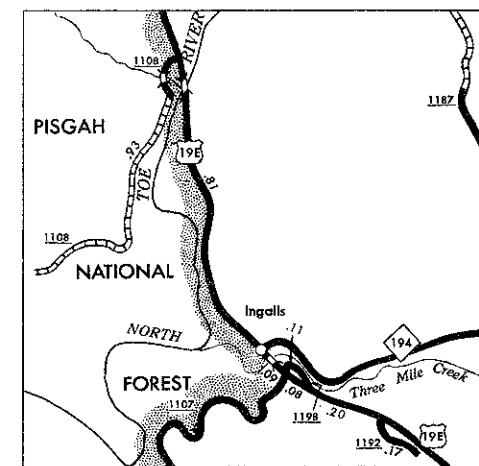
HEATON



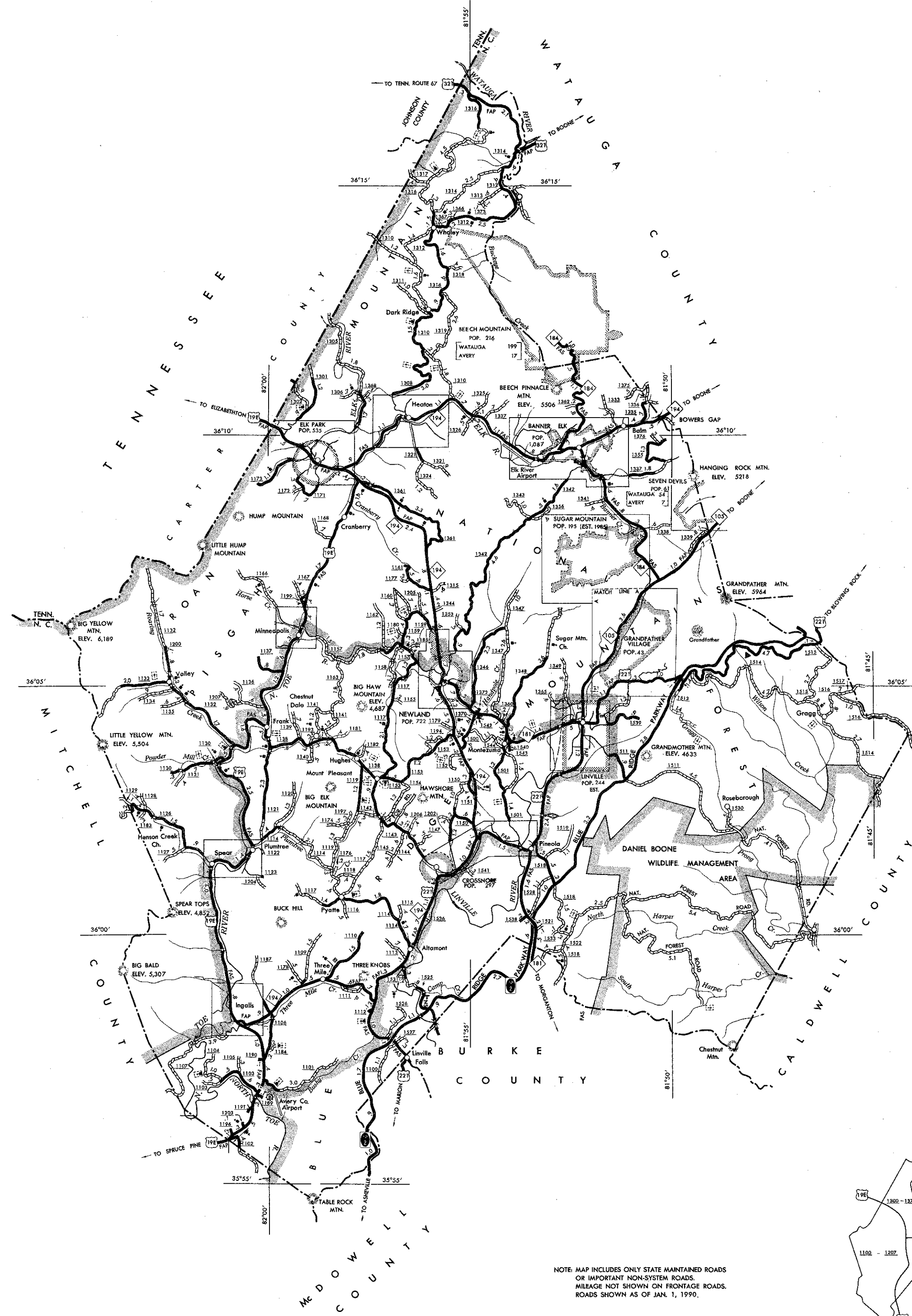
MINNEAPOLIS



SPEAR



INGALLS



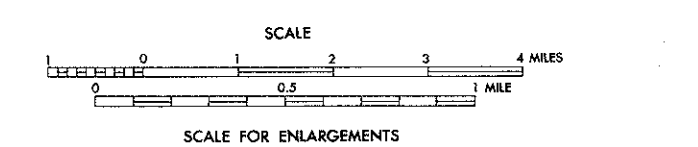
NOTE: MAP INCLUDES ONLY STATE MAINTAINED ROADS
OR IMPORTANT NON-SYSTEM ROADS.
MILEAGE NOT SHOWN ON FRONTAGE ROADS.
ROADS SHOWN AS OF JAN. 1, 1990.

LEGEND

- [Symbol] FRONTAGE OR UNIMPROVED ROAD
- [Symbol] GRAVEL AND GRADED ROAD
- [Symbol] SOIL, GRAVEL OR STONE SURFACED ROAD
- [Symbol] PAVED SURFACED ROAD
- [Symbol] 4 LANE UNIMPROVED HIGHWAY
- [Symbol] DIVIDED HIGHWAY
- [Symbol] HIGHWAY WITH FRONTAGE ROADS
- [Symbol] FEDERAL AID INTERSTATE ROAD
- [Symbol] FEDERAL AID PRIMARY ROAD
- [Symbol] FEDERAL AID SECONDARY ROAD
- [Symbol] FEDERAL AID URBAN
- [Symbol] NON-SYSTEM ROAD
- [Symbol] PROJECTED HIGHWAY
- [Symbol] INTERSECTION DISTANCE
- [Symbol] TRAFFIC CIRCLE
- [Symbol] HIGHWAY INTERCHANGE
- [Symbol] DETAILED HIGHWAY INTERCHANGE
- [Symbol] INTERSTATE HIGHWAY
- [Symbol] U.S. NUMBERED HIGHWAY
- [Symbol] U. S. NUMBERED BICYCLE ROUTE
- [Symbol] N.C. NUMBERED HIGHWAY
- [Symbol] N.C. NUMBERED BICYCLE ROUTE
- [Symbol] INTERSTATE INTERCHANGE NUMBER
- [Symbol] SECONDARY ROAD NUMBER
- [Symbol] UNINCORPORATED CENSUS
- [Symbol] RAILROAD, ANY NUMBER OF TRACKS
- [Symbol] USED BY SPECIAL OPERATING COMPANY
- [Symbol] RAILROAD, ANY NUMBER OF TRACKS
- [Symbol] NOT USED FROM ONE OPERATING COMPANY ON SAME OR ADJACENT RIGHTS-OF-WAY
- [Symbol] RAILROAD STATION
- [Symbol] GRADE CROSSING
- [Symbol] UNDERPASS
- [Symbol] COVERPASS
- [Symbol] RAILROAD TUNNEL
- [Symbol] ARMY, NAVY, OR MARINE CORPS FIELD
- [Symbol] CORNER OR MONUMENTAL POINT
- [Symbol] HANGAR ON FEED "N" IN SYMBOU
- [Symbol] FERRY OR TOLL FERRY
- [Symbol] HIGHWAYUSE
- [Symbol] COAST GUARD STATION
- [Symbol] CANAL
- [Symbol] MARSHY STREAM
- [Symbol] WILE STREAM
- [Symbol] DAM WITH LOCK
- [Symbol] DAM
- [Symbol] RESERVOIR, POND, OR LAKE
- [Symbol] RESERVOIR, POND, OR LAKE
- [Symbol] INDICATE ELEVATION
- [Symbol] ROAD THROUGH MOUNTAIN PASS
- [Symbol] HIGHWAY BRIDGE, OVER 20 FT.
- [Symbol] DRAIN BRIDGE OR BRIDGE
- [Symbol] HIGHWAY TUNNEL
- [Symbol] FORD
- [Symbol] STATE LINE
- [Symbol] COUNTY LINE
- [Symbol] CITY LIMITS
- [Symbol] RESERVATION OR PARK BOUNDARY
- [Symbol] REEF AREA
- [Symbol] UNINCORPORATED CENSUS
- [Symbol] DISINCORPORATED PLACE
- [Symbol] COUNTY SEAT
- [Symbol] OTHER TOWNS AND VILLAGES
- [Symbol] TRANGULATION STATION
- [Symbol] INCORPORATED CITY OR VILAGE, (UPPERCASE)
- [Symbol] INCORPORATED CITY OR VILAGE, (UPPERCASE)
- [Symbol] SCHOOL
- [Symbol] CHURCH
- [Symbol] CHURCH WITH CEMETERY
- [Symbol] CEMETERY
- [Symbol] HOSPITAL
- [Symbol] CORRECTIONAL OR PENAL INSTIT
- [Symbol] HIGHWAY GARAGE OR MAINT. YARD
- [Symbol] HIGHWAY DIV. OR DIST. OFFICE
- [Symbol] WEIGHT STATION
- [Symbol] PATROL STATION
- [Symbol] REEF AREA
- [Symbol] MONUMENT-SMALL HISTORICAL SITE

AVERY COUNTY NORTH CAROLINA

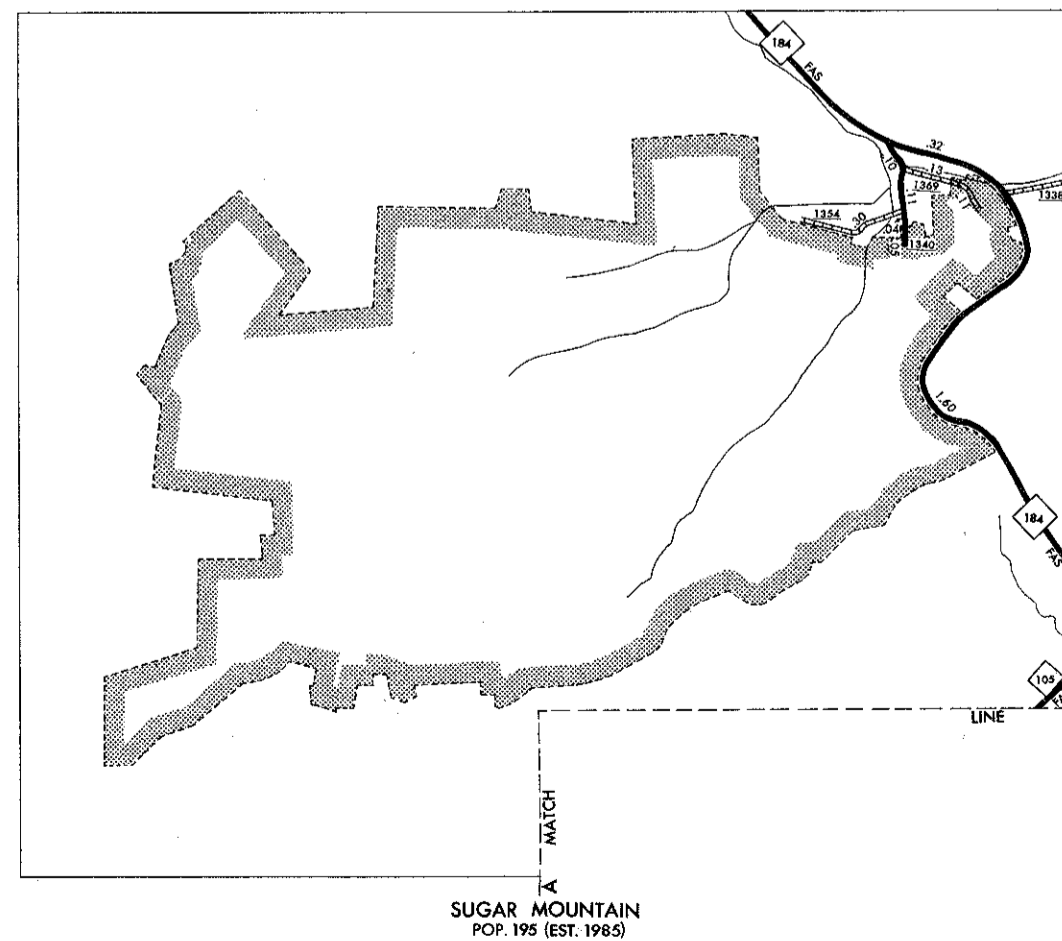
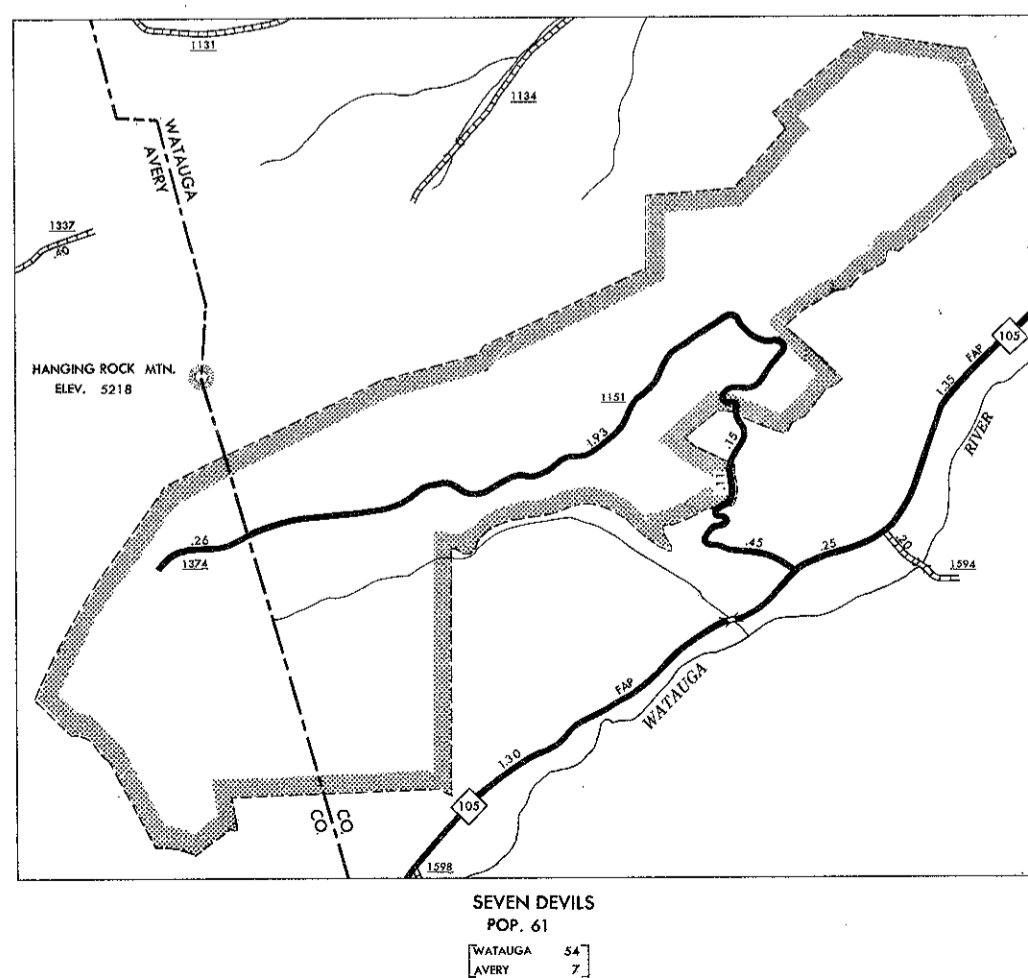
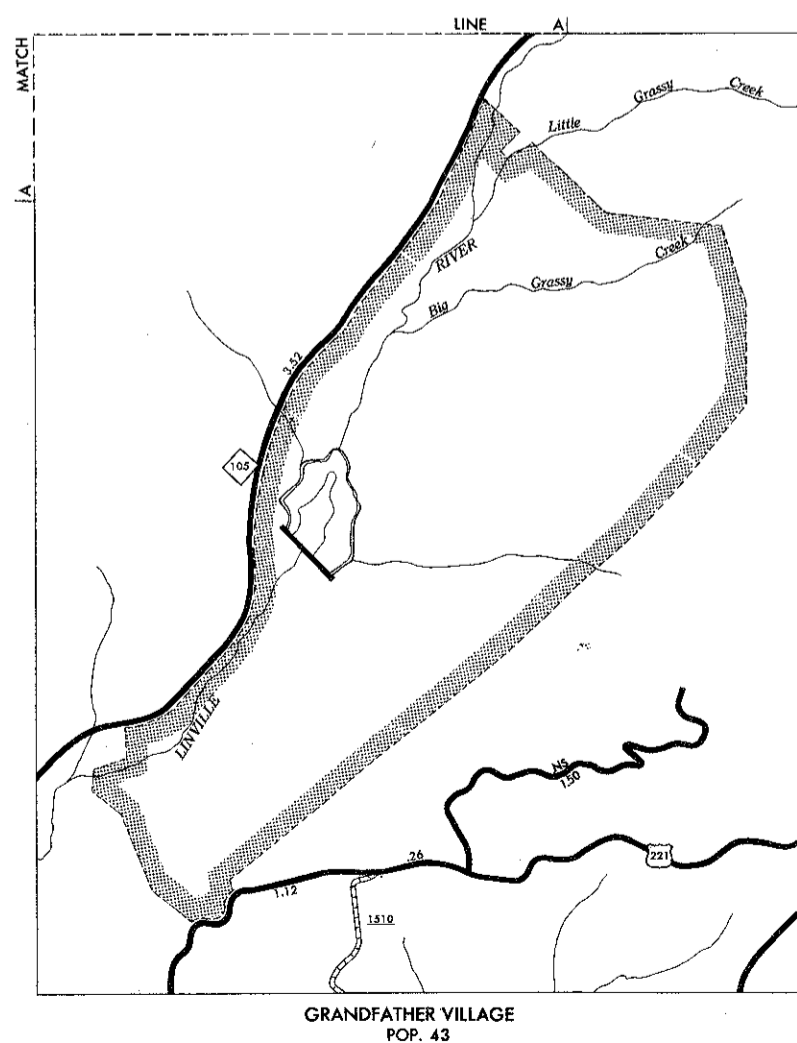
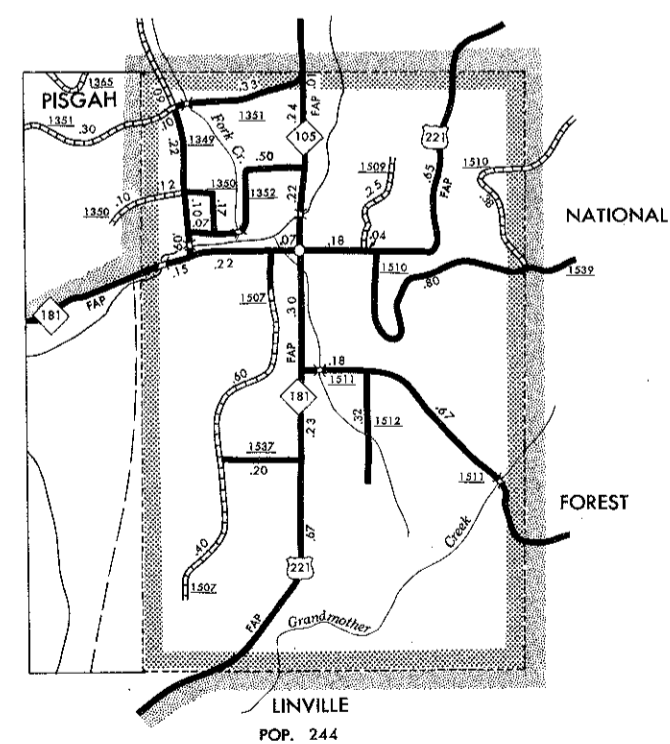
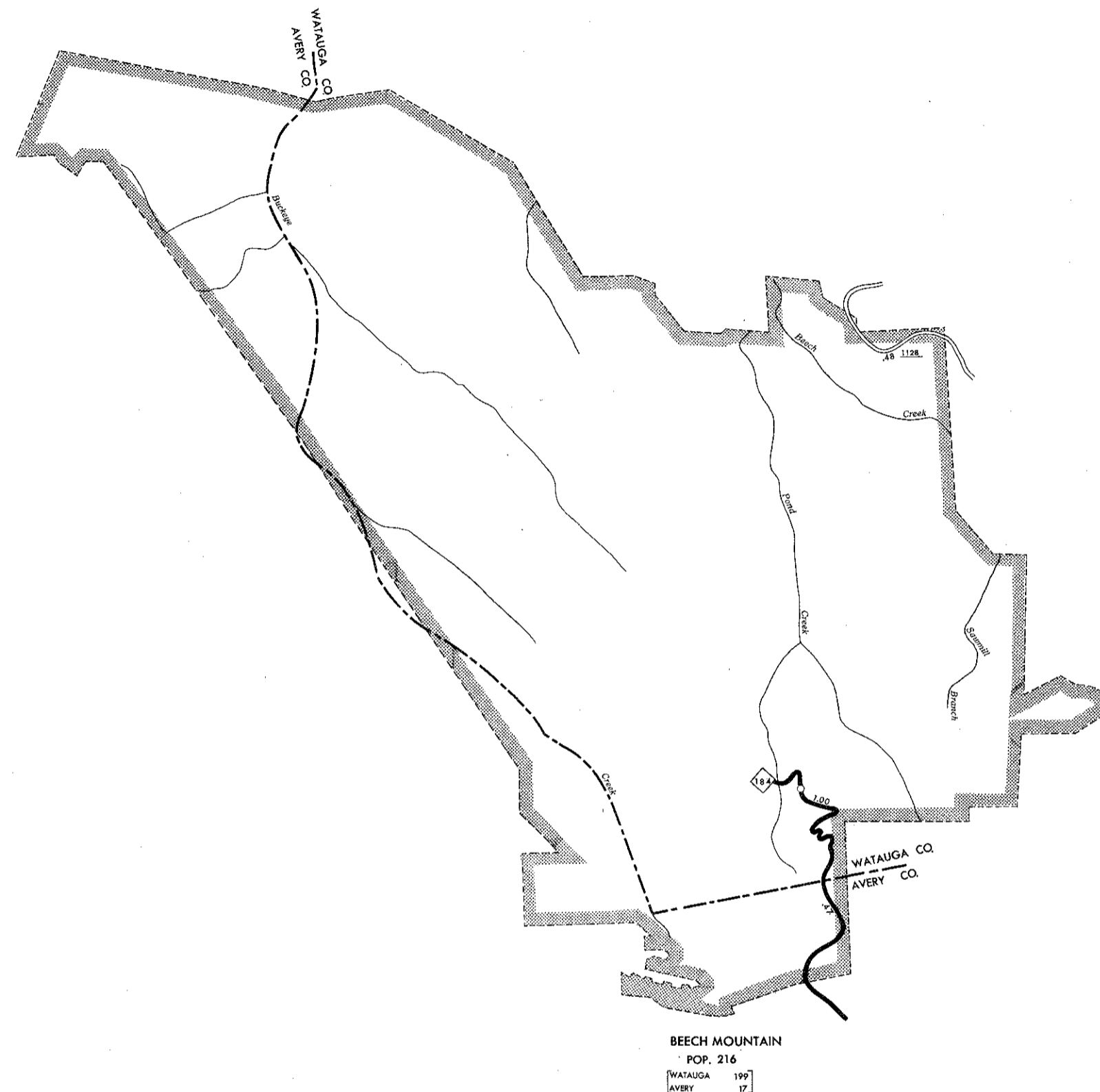
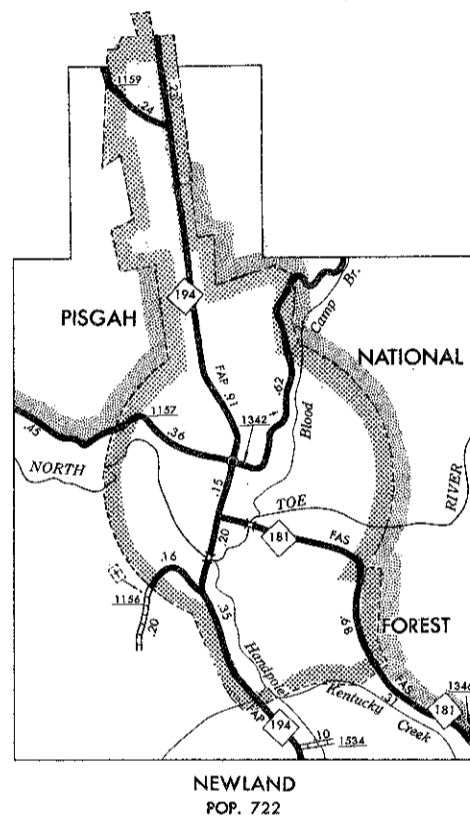
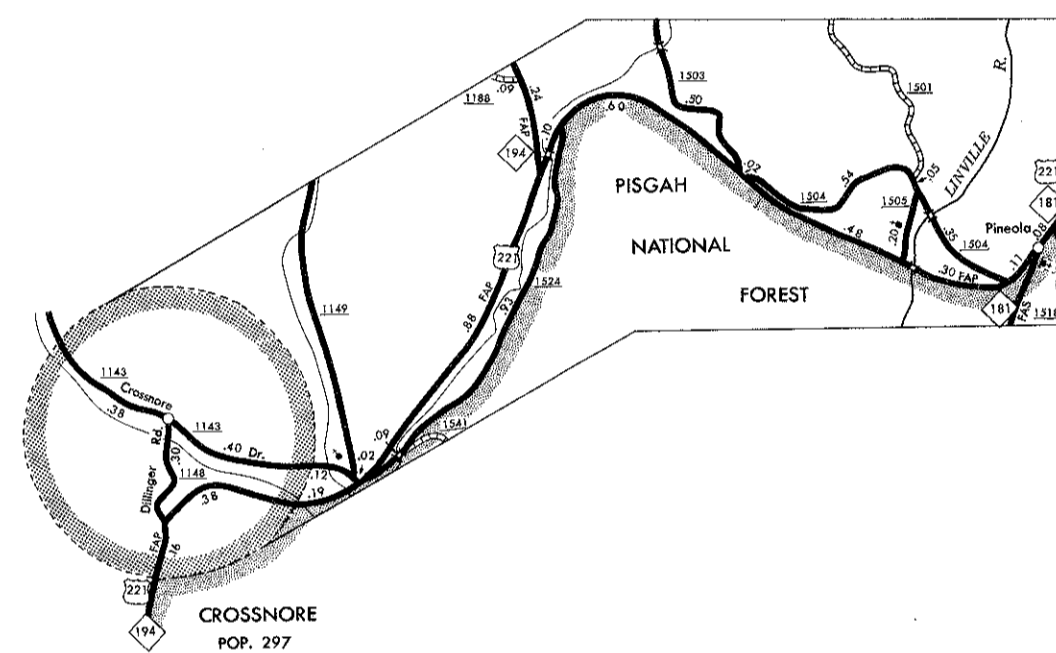
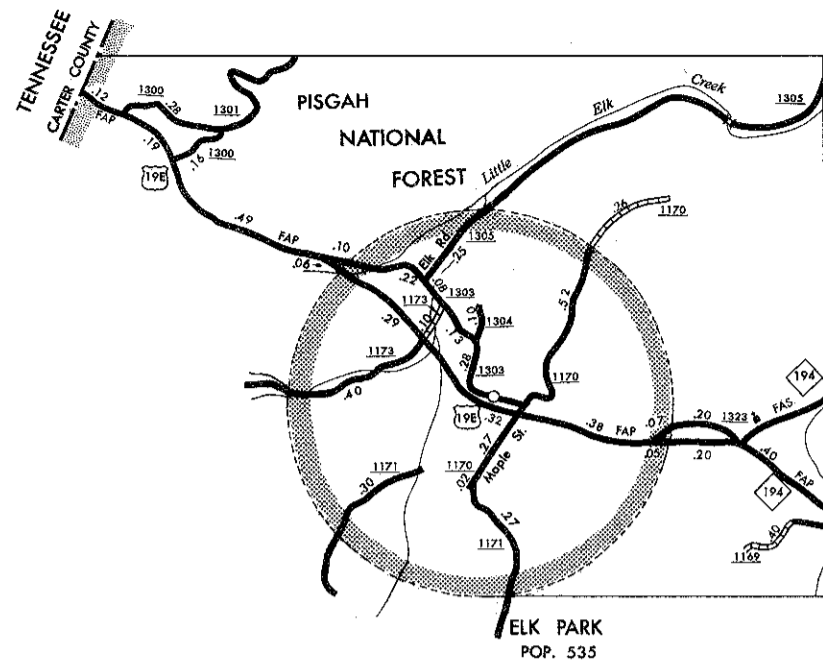
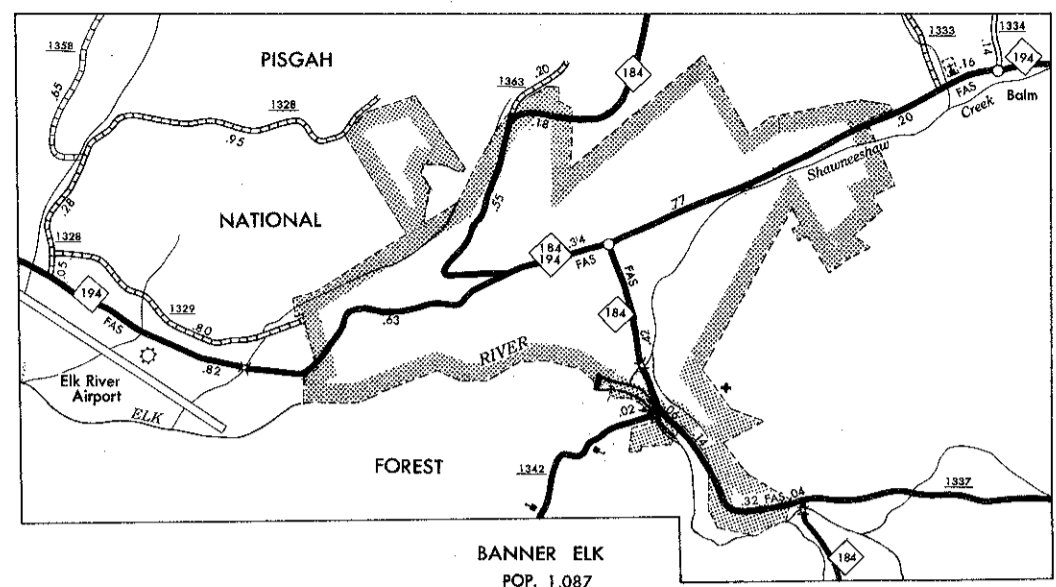
PREPARED BY THE
NORTH CAROLINA DEPARTMENT OF TRANSPORTATION
DIVISION OF HIGHWAYS-PLANNING AND RESEARCH BRANCH
IN COOPERATION WITH THE
U.S. DEPARTMENT OF TRANSPORTATION
FEDERAL HIGHWAY ADMINISTRATION



10,000 FOOT GRID BASED ON NORTH CAROLINA PLANE COORDINATE SYSTEM
POLYCONIC PROJECTION

COPIES OF THIS MAP ARE AVAILABLE
TO THE PUBLIC AT A NOMINAL COST.
MAPS, N.C. DEPARTMENT OF TRANSPORTATION
ADDRESS:
RAUNSBORO, NORTH CAROLINA, 27611

REVISED	DATE
1-8-92	

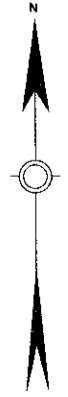
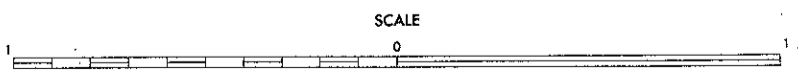


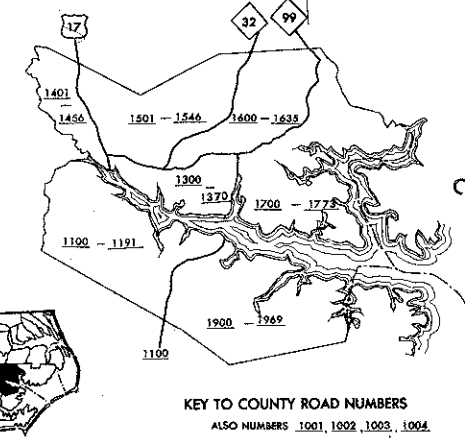
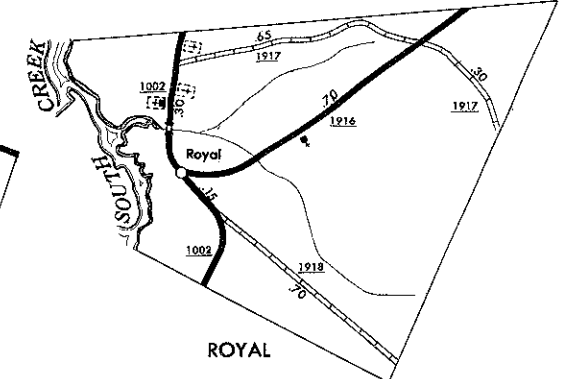
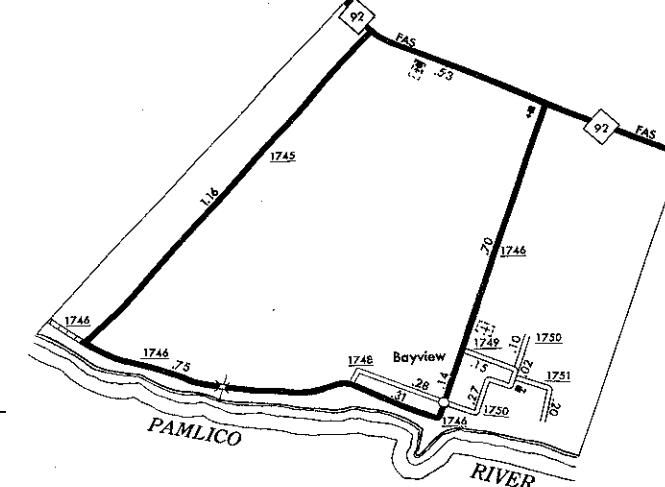
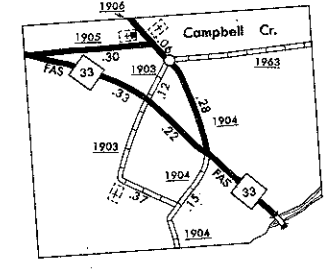
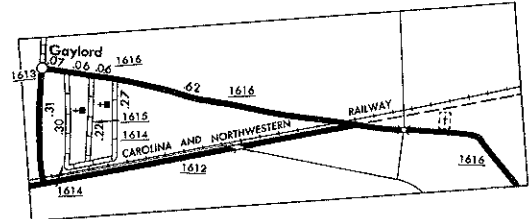
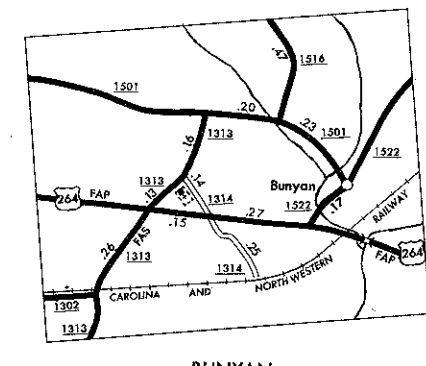
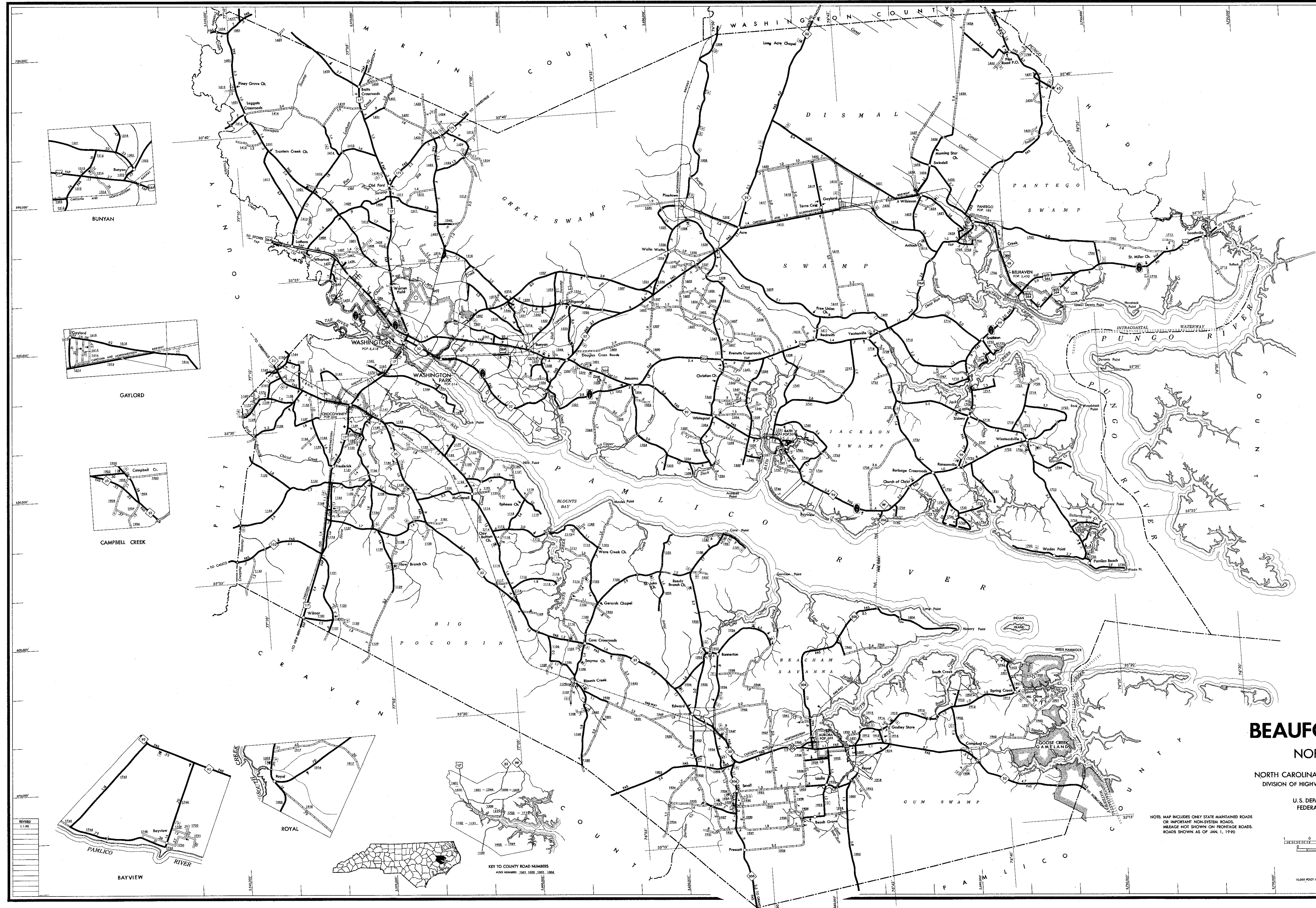
COPIES OF THIS MAP ARE AVAILABLE FROM:
 FEDERAL BUREAU OF SURVEY
 ADDRESS: WASHINGTON, D.C. 20540
 ADDRESS: WASHINGTON, D.C. 20540
 ADDRESS: WASHINGTON, D.C. 20540

REVISED 1:192

ENLARGED MUNICIPAL AND SUBURBAN AREAS
AVERY COUNTY
 NORTH CAROLINA

PREPARED BY THE
 NORTH CAROLINA DEPARTMENT OF TRANSPORTATION
 DIVISION OF HIGHWAYS—PLANNING AND RESEARCH BRANCH
 IN COOPERATION WITH THE
 U.S. DEPARTMENT OF TRANSPORTATION
 FEDERAL HIGHWAY ADMINISTRATION





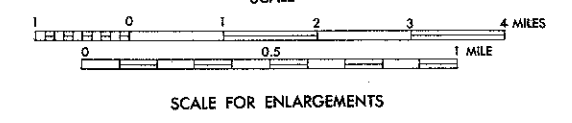
- LEGEND**
- FRONTAGE OR UNIMPROVED ROAD
 - GRADED AND DRAINED ROAD
 - SOIL, GRAVEL, OR STONE SURFACED ROAD
 - HARD SURFACE ROAD
 - 4 LANE UNDIVIDED HIGHWAY
 - ENHANCED HIGHWAY
 - HIGHWAY WITH FRONTAGE ROADS
 - FUEL CONTROL ACCESS
 - FEDERAL AD INTERSTATE ROAD
 - FEDERAL AD PRIMARY ROAD
 - FEDERAL AD SECONDARY ROAD
 - FEDERAL AD URBAN
 - HOODS/STREET ROAD
 - PROPOSED LOCATION
 - INTERSECTION DISTANCE
 - TRAFFIC CIRCLE
 - HIGHWAY INTERCHANGE
 - DETAILED HIGHWAY INTERCHANGE
 - INTERSTATE HIGHWAY
 - U.S. NUMBERED HIGHWAY
 - U.S. NUMBERED BI-CYCLE ROUTE
 - N.C. NUMBERED HIGHWAY
 - N.C. NUMBERED BI-CYCLE ROUTE
 - INTERSTATE INTERCHANGE NUMBER
 - SECONDARY ROAD NUMBER
 - UNDERGROUND CABLE
 - RAILROAD, ANY NUMBER OF TRACKS USED BY SINGLE OPERATING COMPANY
 - RAILROAD, ANY NUMBER OF TRACKS USED BY MORE THAN ONE OPERATING COMPANY ON SAME OR ADJACENT RIGHTS-OF-WAY
 - RAILROAD STATION
 - GRADE CROSSING
 - UNDERPASS
 - RAILROAD TUNNEL
 - ARMY, NAVY, OR MARINE CORPS FIELD
 - CIVIL OR AIRMAIL AIRPORT
 - MARKED AIRFIELD FIELD
 - HANDICAP ON FIELD: IN SYMBOL
 - PILE OR TOLL FERRY
 - LIGHTHOUSE
 - COAST GUARD STATION
 - CANAL
 - NARROW STREAM
 - WIDE STREAM
 - DAM WITH LOCK
 - DAM
 - RESERVOIR, POND, OR LAKE
 - PERMANENT FEAT. NUMBERED
 - PERMANENT FEAT. UNNUMBERED
 - ROAD THROUGH MOUNTAIN PASS
 - HERNIMAN BRIDGE, OVER 20 FT.
 - DRAW SPAN OR BRIDGE
 - HERNIMAN TUNNEL
 - ROAD
 - SCALE LINE
 - COUNTY LINE
 - CITY LIMITS
 - RESERVATION OR PARK BOUNDARY
 - INSET AREA
 - UNINCORPORATED CENSUS DESIGNATED PLACE
 - COUNTY SEAT
 - OTHER TOWNS AND VILLAGES
 - TRIANGULATION STATION
 - INCORPORATED CITY OR VILLAGE (UNINCORPORATED)
 - SCHOOL
 - CHURCH
 - CHURCH WITH CEMETERY
 - CEMETERY
 - HOSPITAL
 - CORRECTIONAL OR PENAL INST.
 - HERNIMAN GARAGE OR HARB. YARD
 - HERNIMAN SHIP OR BOAT CRACK
 - WRIGHT STATION
 - PARK STATION
 - FEEL AREA
 - MONUMENT—SMALL HISTORICAL SITE

BEAUFORT COUNTY

NORTH CAROLINA

PREPARED BY THE
 NORTH CAROLINA DEPARTMENT OF TRANSPORTATION
 DIVISION OF HIGHWAYS—PLANNING AND RESEARCH BRANCH
 IN COOPERATION WITH THE
 U.S. DEPARTMENT OF TRANSPORTATION
 FEDERAL HIGHWAY ADMINISTRATION

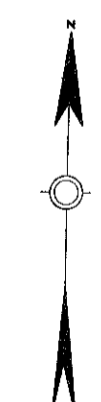
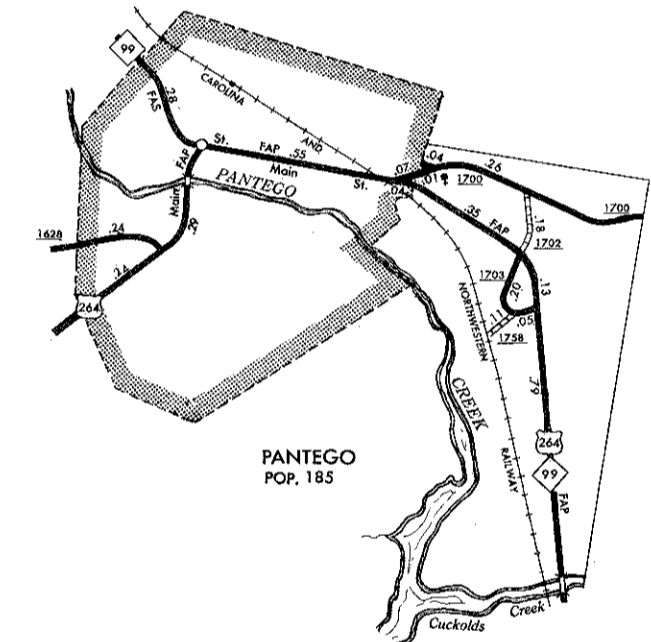
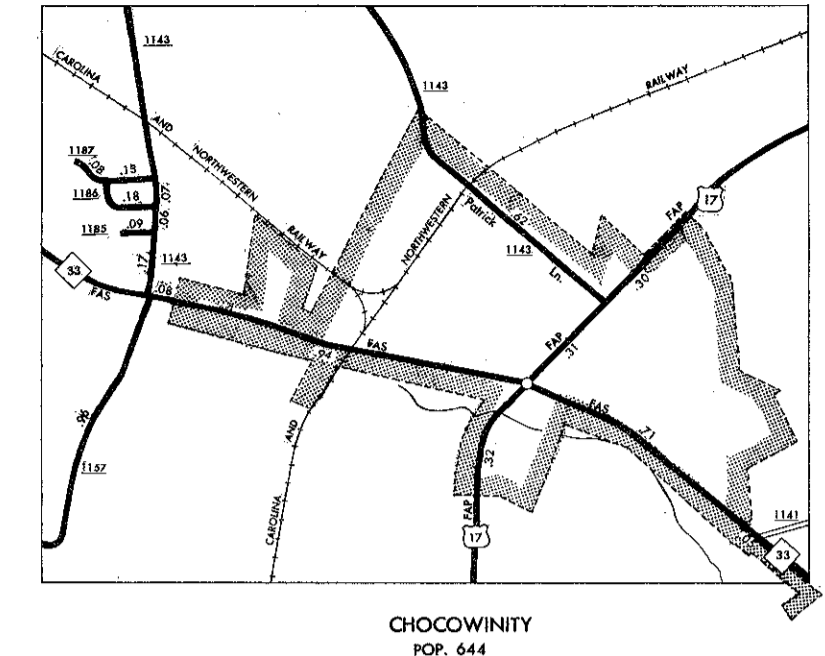
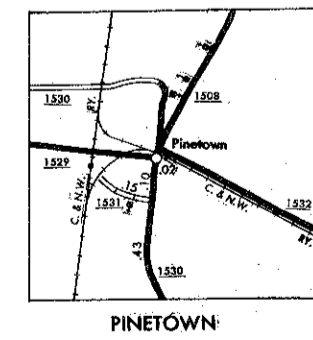
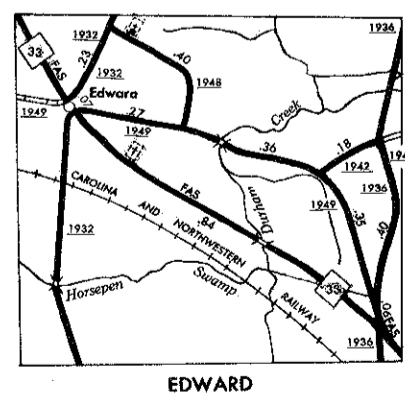
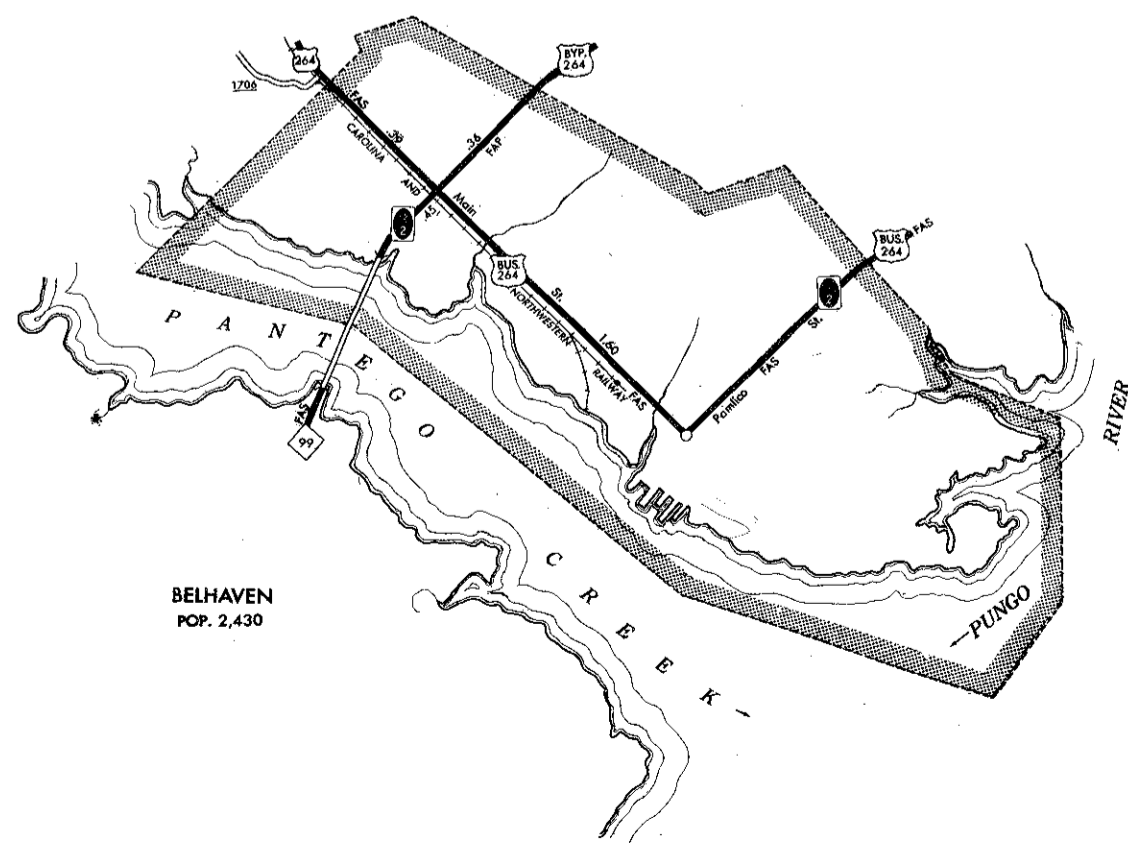
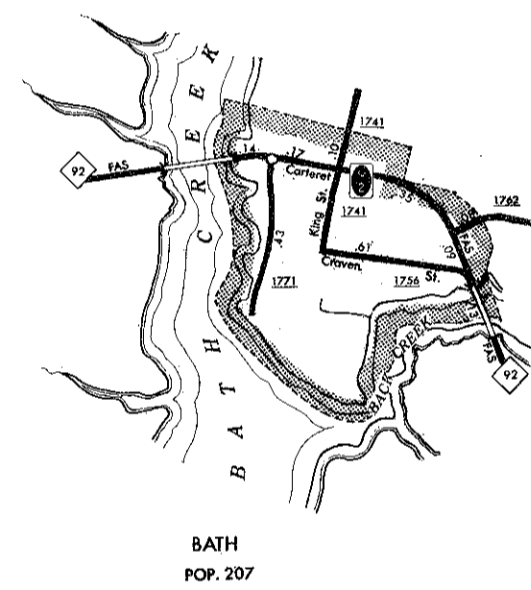
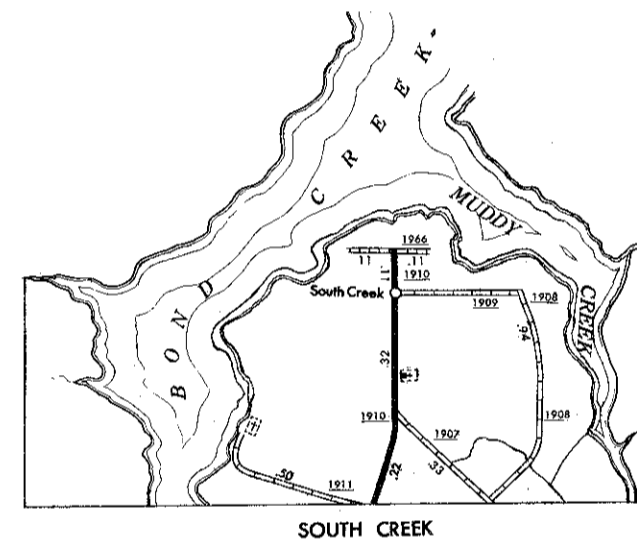
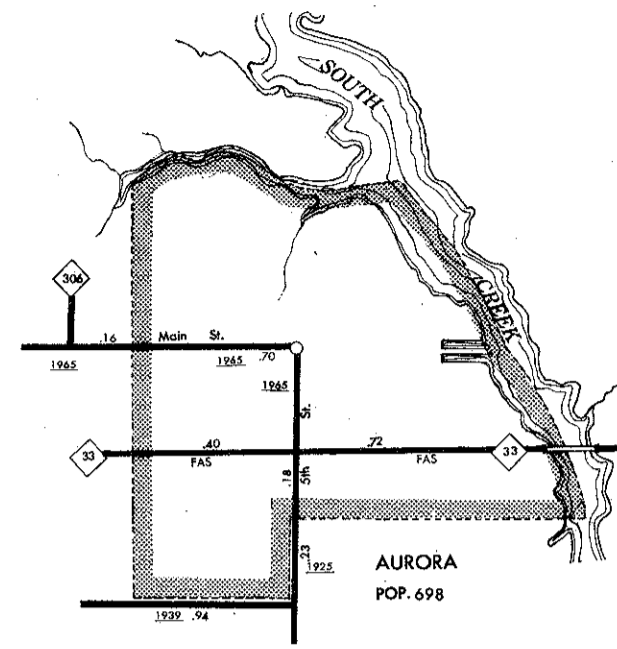
NOTE: MAP INCLUDES ONLY STATE MAINTAINED ROADS OR IMPORTANT NON-SYSTEM ROADS. ALLEGE NOT SHOWN ON FRONTAGE ROADS. ROADS SHOWN AS OF JAN. 1, 1950.



16,000 FOOT GRID BASED ON HOENY CAROLINA PLANE COORDINATE SYSTEM
 POLYCONIC PROJECTION

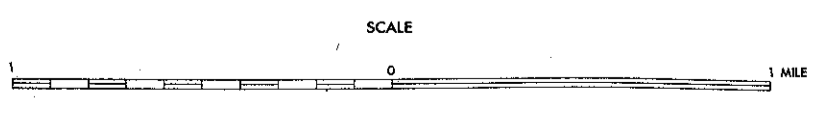
COPIES OF THIS MAP ARE AVAILABLE TO THE PUBLIC, U.S. DEPARTMENT OF TRANSPORTATION, ADDRESS: MAPS, N.C. DEPARTMENT OF TRANSPORTATION, DIVISION OF HIGHWAYS, RATIONALE, COLUMBIAN, 27611

BEAUFORT



ENLARGED MUNICIPAL AND SUBURBAN AREAS
BEAUFORT COUNTY
 NORTH CAROLINA

PREPARED BY THE
 NORTH CAROLINA DEPARTMENT OF TRANSPORTATION
 DIVISION OF HIGHWAYS—PLANNING AND RESEARCH BRANCH
 IN COOPERATION WITH THE
 U.S. DEPARTMENT OF TRANSPORTATION
 FEDERAL HIGHWAY ADMINISTRATION

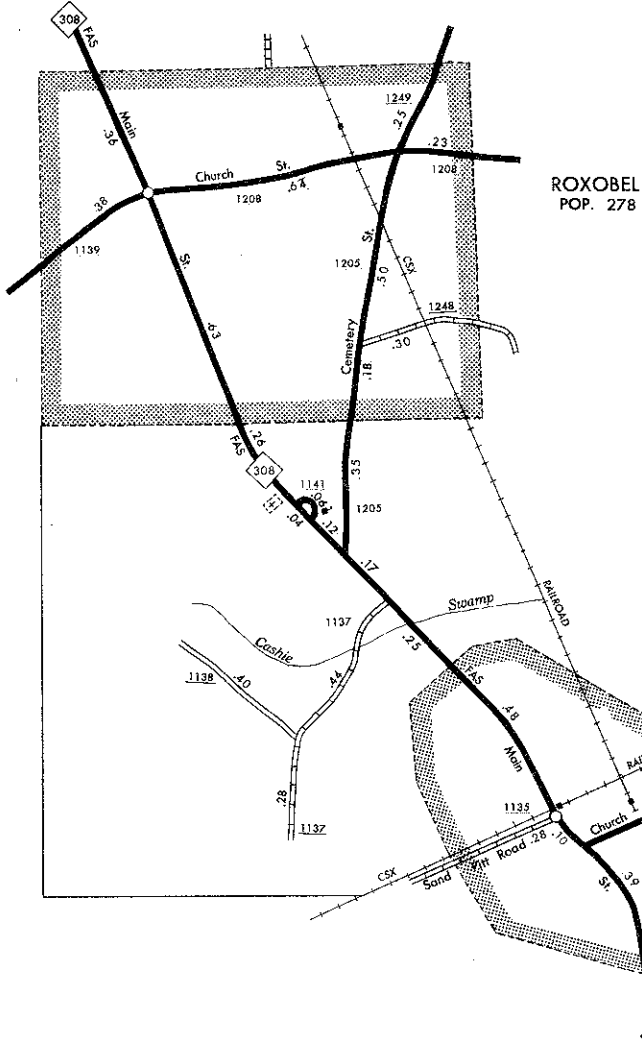


SHEET 2 OF 2

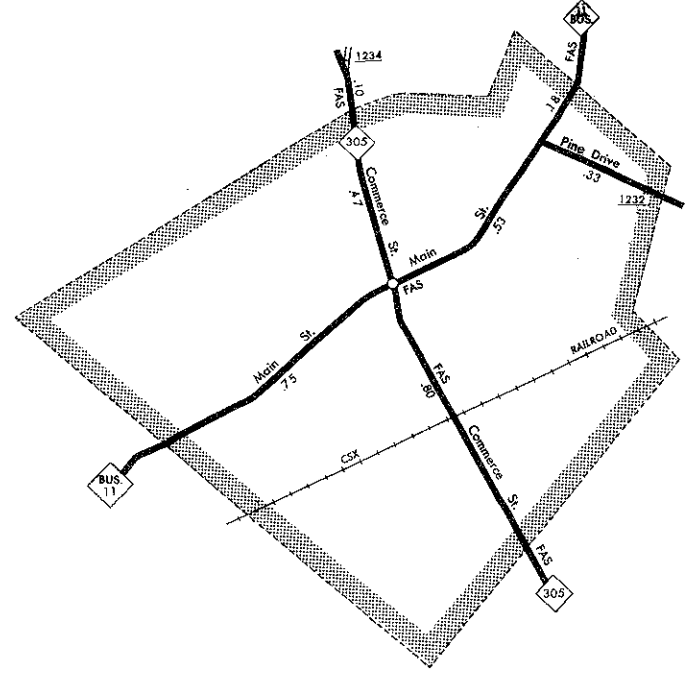
COPIES OF THIS MAP ARE AVAILABLE
 TO THE PUBLIC AT A NOMINAL COST
 ADDRESS: N.C. DEPARTMENT OF TRANSPORTATION
 DIVISION OF HIGHWAYS
 100 SOUTH MAIN STREET
 RALEIGH, NORTH CAROLINA, 27601

REVISION
1-1-69

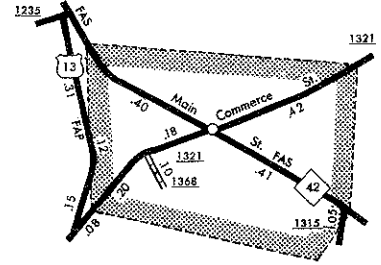
BEAUFORT 509



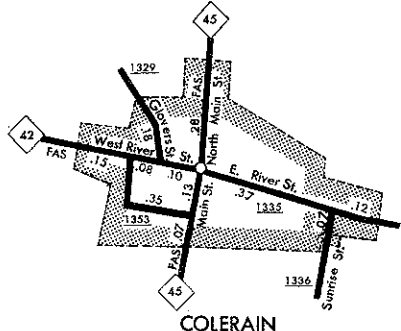
ROXOBEL
POP. 276



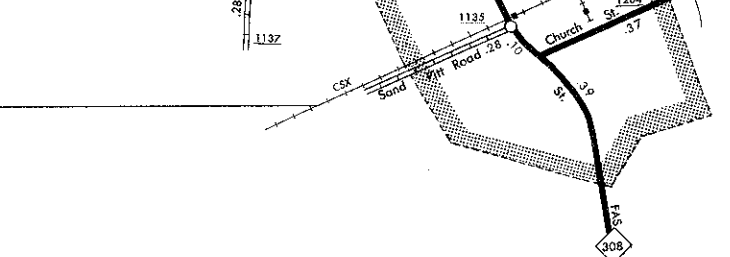
AULANDER
POP. 1,214



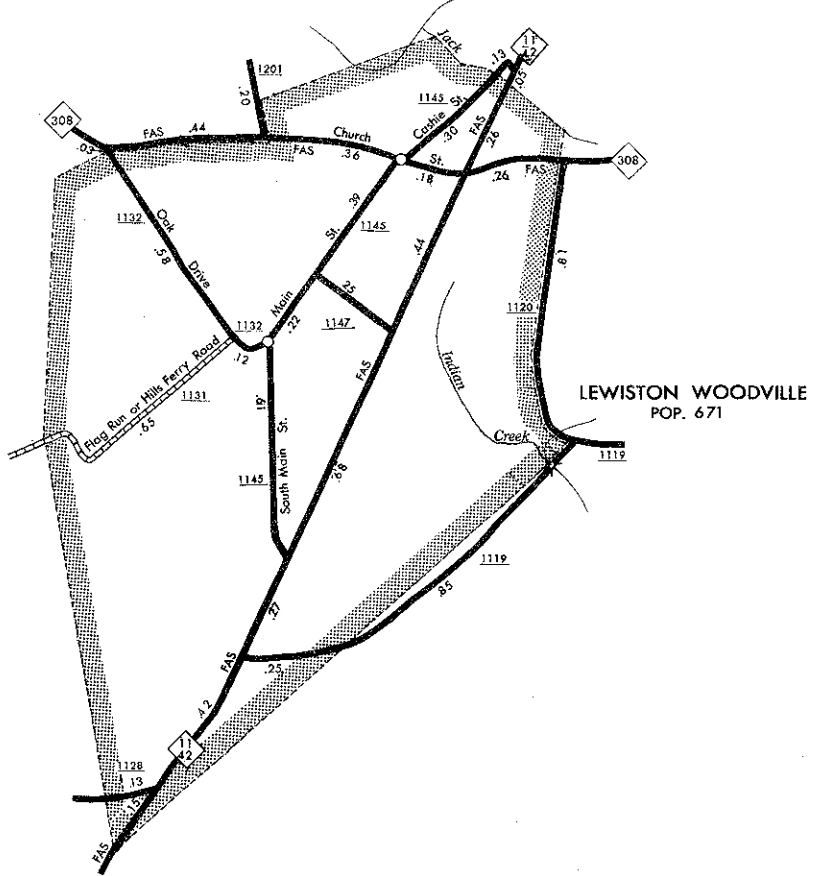
POWELLSVILLE
POP. 320



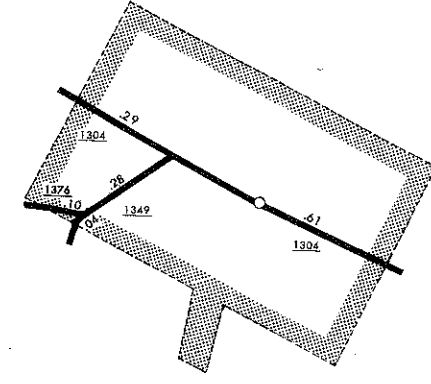
COLERAIN
POP. 284



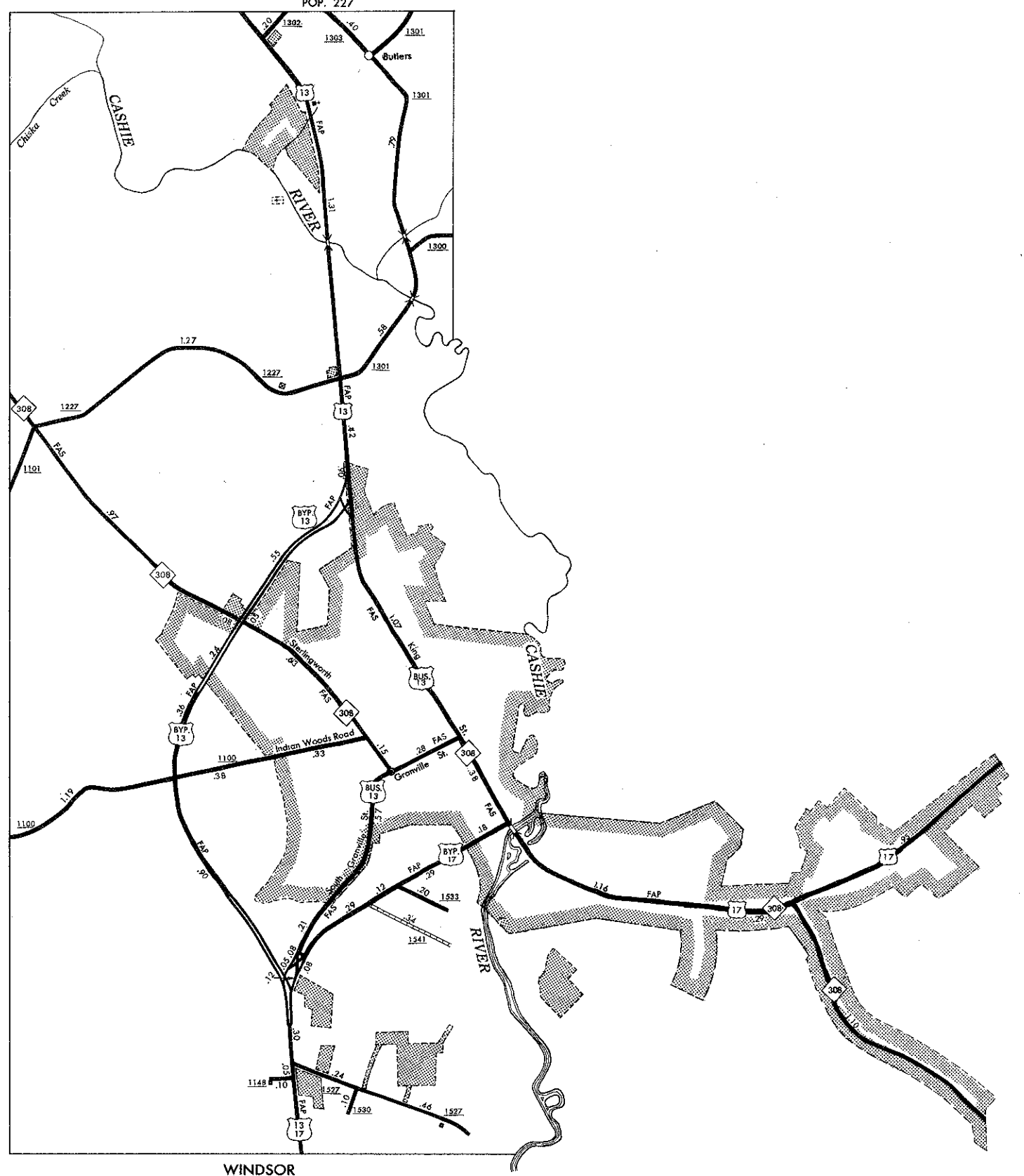
KELFORD
POP. 254



LEWISTON WOODVILLE
POP. 671



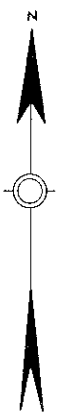
ASKEVILLE
POP. 227



WINDSOR
POP. 2,126


COPIES OF THIS MAP ARE AVAILABLE
 FROM THE
 ADDRESS: N.C. DEPARTMENT OF TRANSPORTATION
 DIVISION OF HIGHWAYS
 RATION, NORTH CAROLINA, 27601

REVISED	1:500



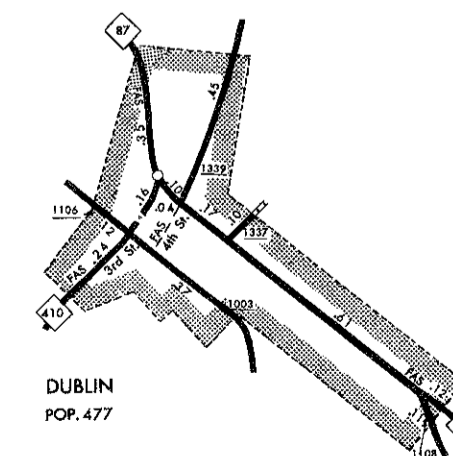
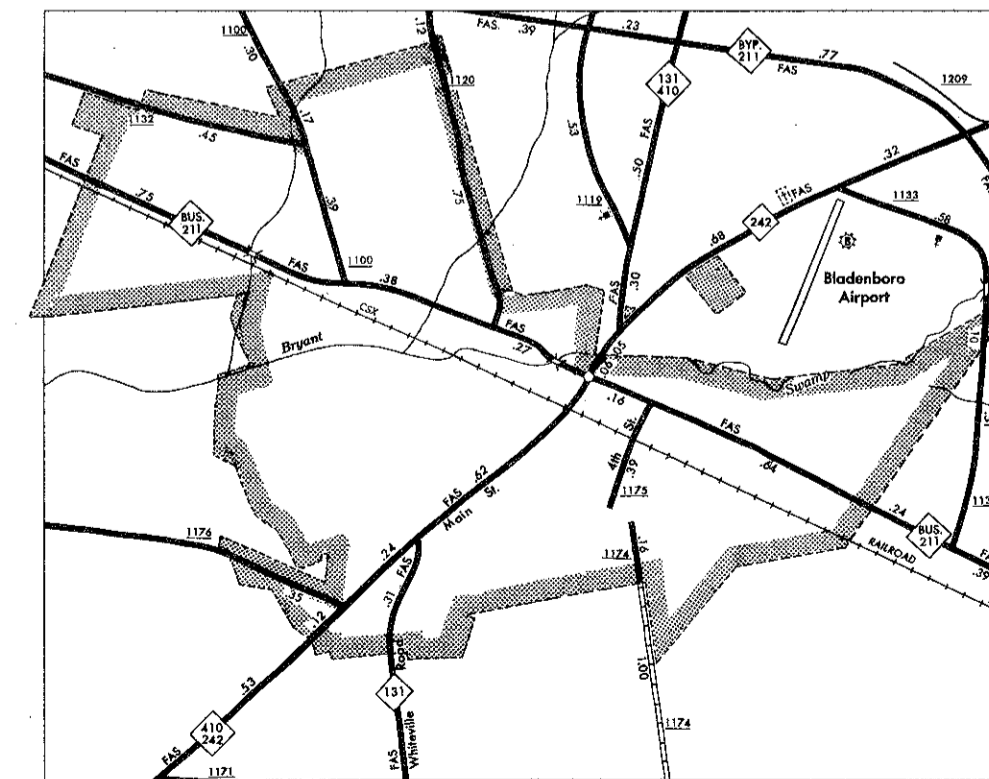
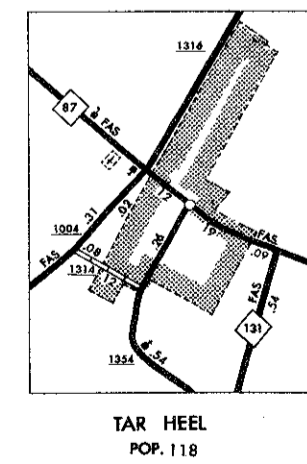
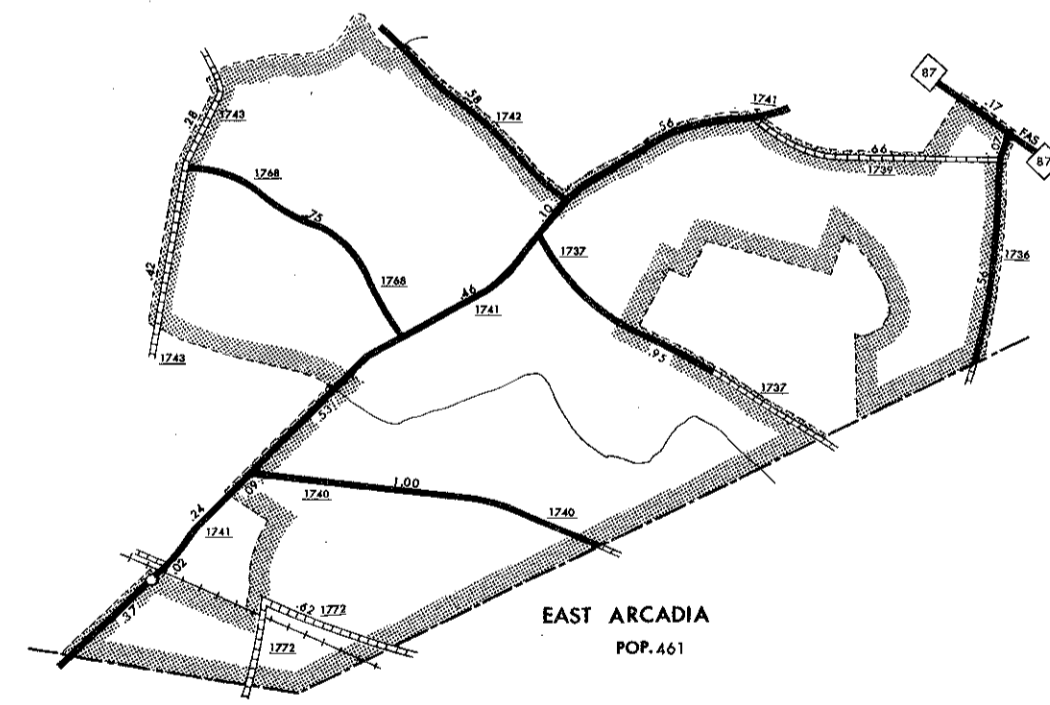
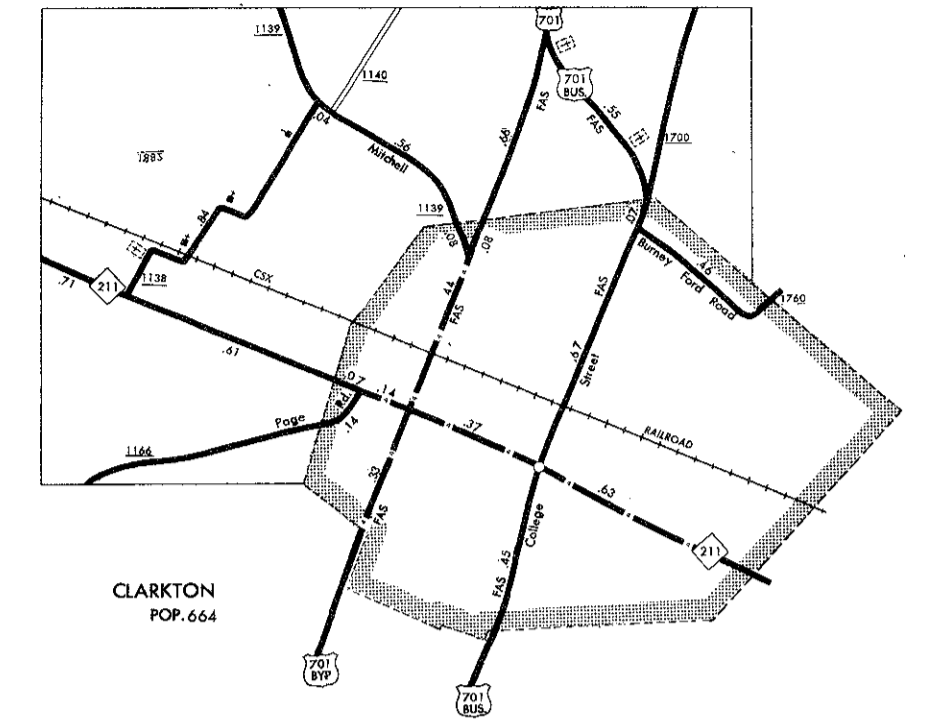
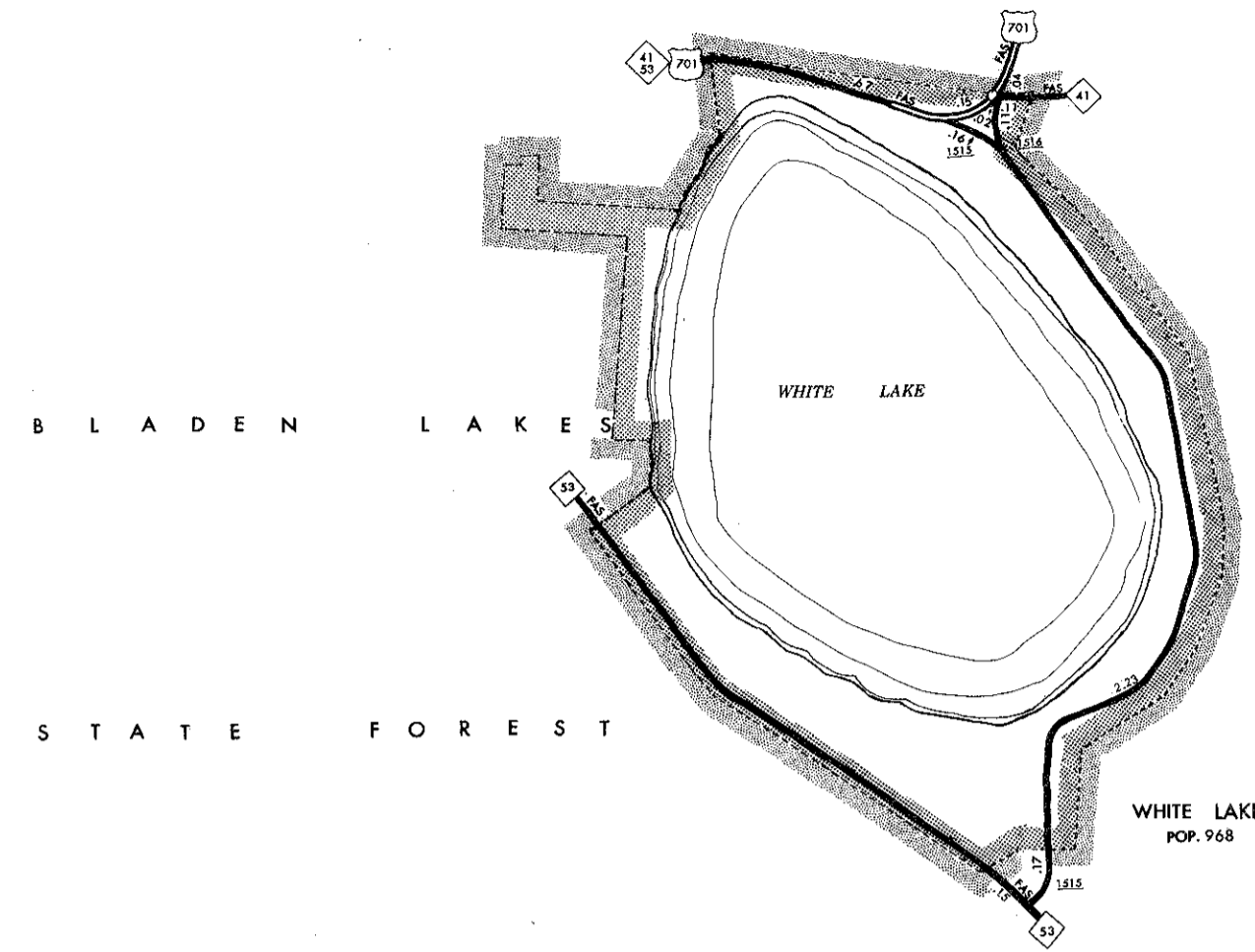
ENLARGED MUNICIPAL AND SUBURBAN AREAS
BERTIE COUNTY
 NORTH CAROLINA

PREPARED BY THE
 NORTH CAROLINA DEPARTMENT OF TRANSPORTATION
 DIVISION OF HIGHWAYS—PLANNING AND RESEARCH BRANCH
 IN COOPERATION WITH THE
 U.S. DEPARTMENT OF TRANSPORTATION
 FEDERAL HIGHWAY ADMINISTRATION



POLYCONIC PROJECTION

SHEET 2 OF 2



COPIES OF THIS MAP ARE AVAILABLE TO THE PUBLIC AT A NOMINAL COST. ADDRESS: DIVISION OF HIGHWAYS, RALEIGH, NORTH CAROLINA, 27611

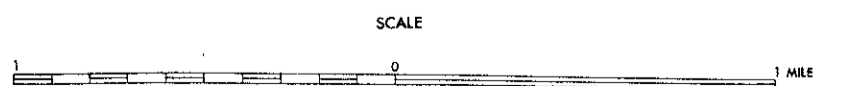
REVISED

1:50
1:100
1:200
1:400
1:800
1:1600
1:3200
1:6400
1:12800



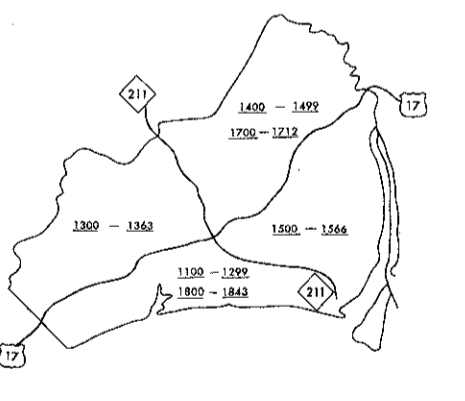
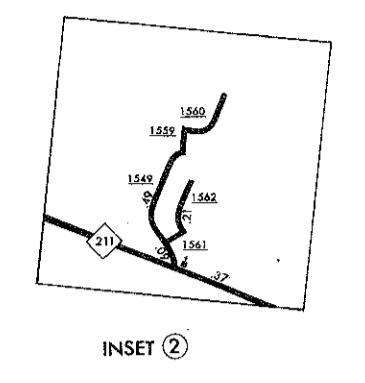
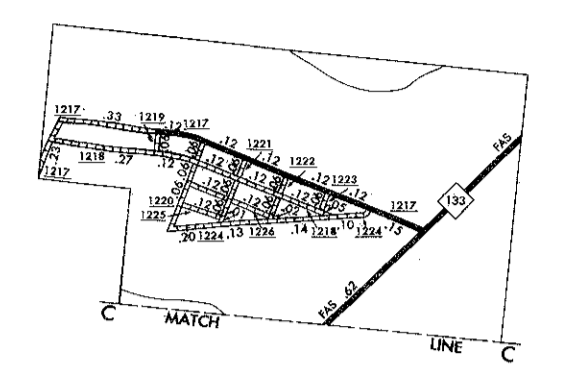
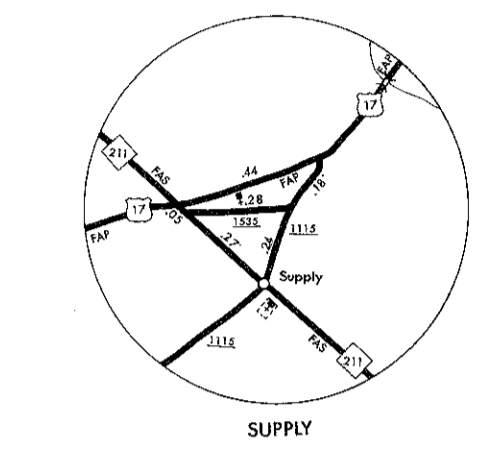
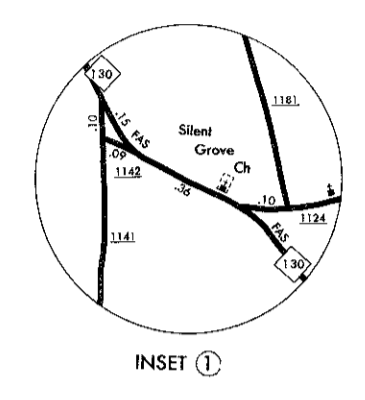
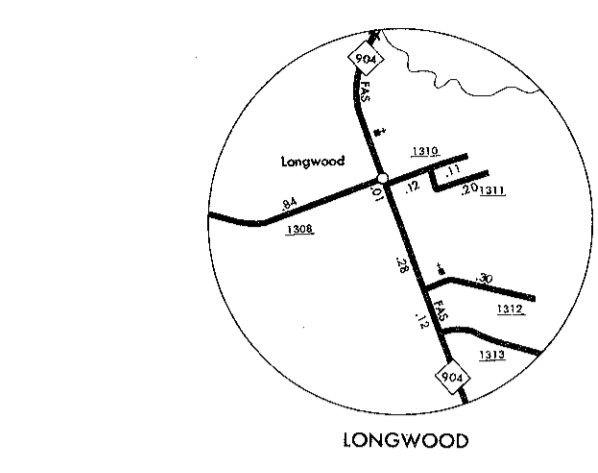
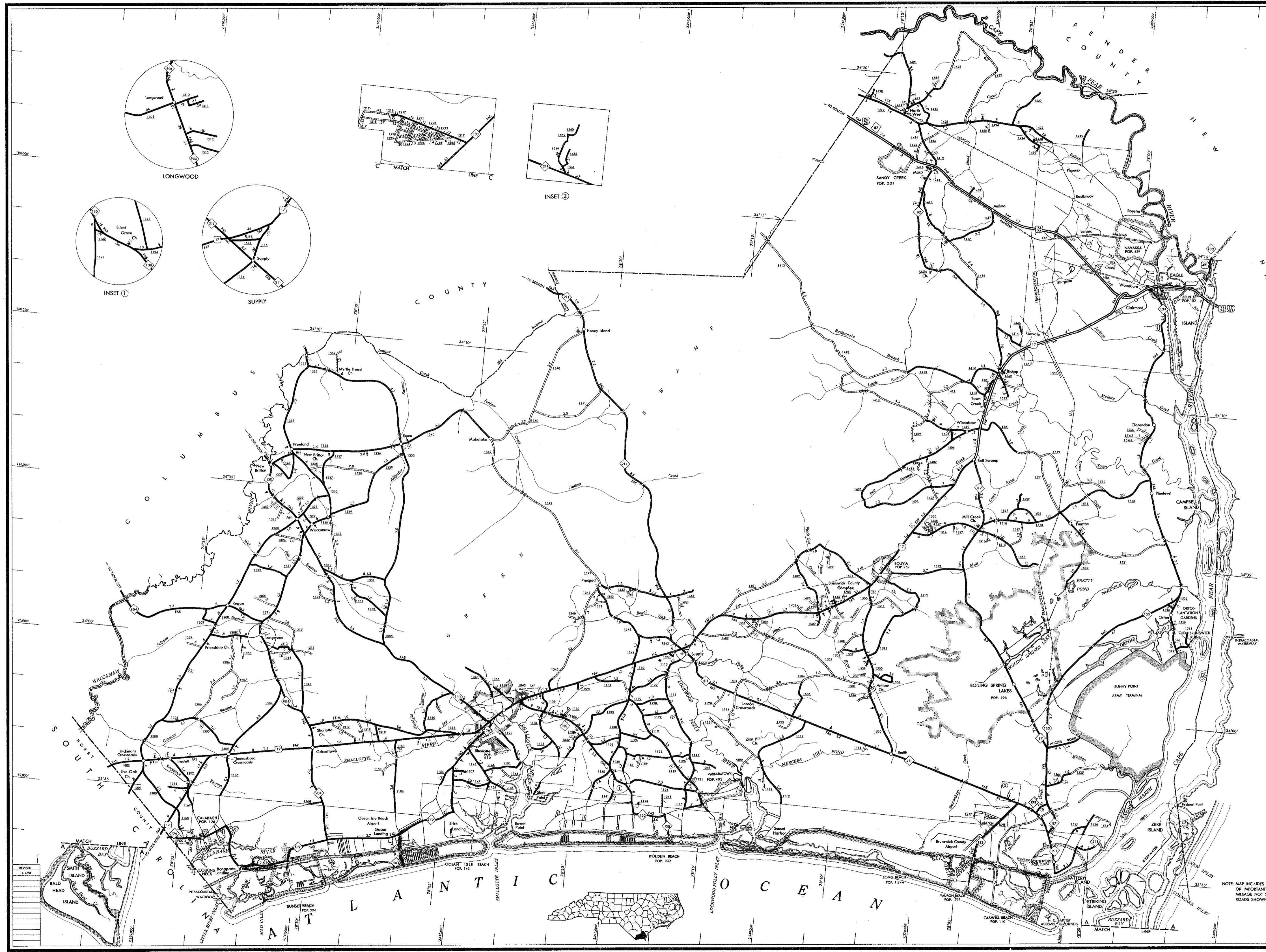
ENLARGED MUNICIPAL AND SUBURBAN AREAS
BLADEN COUNTY
NORTH CAROLINA

PREPARED BY THE
NORTH CAROLINA DEPARTMENT OF TRANSPORTATION
DIVISION OF HIGHWAYS—PLANNING AND RESEARCH BRANCH
IN COOPERATION WITH THE
U.S. DEPARTMENT OF TRANSPORTATION
FEDERAL HIGHWAY ADMINISTRATION



POLYCONIC PROJECTION

SHEET 2 OF 2

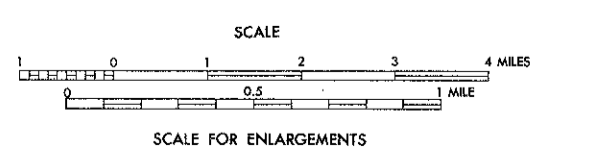


- LEGEND**
- FRONTIER OR UNIMPROVED ROAD
 - GRAVEL AND GRADED ROAD
 - SOIL GRAVEL OR STONE SURFACED ROAD
 - PAVED BRANCH ROAD
 - 4 LANE UNDIVIDED HIGHWAY
 - DIVIDED HIGHWAY
 - HIGHWAY WITH BRIDGE ROADS
 - FULL CONTROL ACCESS
 - FEDERAL AID INTERSTATE ROAD
 - FEDERAL AID PRIMARY ROAD
 - FEDERAL AID SECONDARY ROAD
 - FEDERAL AID URBAN
 - HIGHWAY SYSTEM ROAD
 - PROJECTED LOCATION
 - INTERSECTION DISTANCE
 - TRAFFIC CIRCLE
 - HIGHWAY INTERCHANGE
 - DETAILED HIGHWAY INTERCHANGE
 - INTERSTATE HIGHWAY
 - INTERSTATE HIGHWAY
 - U.S. NUMBERED HIGHWAY
 - U.S. NUMBERED BICYCLE ROUTE
 - N.C. NUMBERED HIGHWAY
 - N.C. NUMBERED BICYCLE ROUTE
 - INTERSTATE INTERCHANGE NUMBER
 - SECONDARY ROAD NUMBER
 - UNDERGROUND CABLE
 - RAILROAD, ANY NUMBER OF TRACKS USED BY SINGLE OPERATING COMPANY
 - RAILROAD, ANY NUMBER OF TRACKS USED BY MORE THAN ONE OPERATING COMPANY OR SAME OR ADJACENT COMPANIES
 - RAILROAD STATION
 - RAILROAD CROSSING
 - UNDERPASS
 - OVERPASS
 - RAILROAD TUNNEL
 - ARMY, NAVY, OR MARINE CORPS FIELD
 - CORPORATE OR MUNICIPAL AIRPORT
 - ARMED AUXILIARY FIELD
 - HANGAR ON FIELD, "B" IN SYMBOL
 - FIRE OR TOLL TOWER
 - LIGHTHOUSE
 - COAST GUARD STATION
 - CANAL
 - NARROW STREAM
 - WIDE STREAM
 - DAM WITH LOCK
 - DAM
 - RESERVOIR, POND, OR LAKE
 - PROMINENT PEAK, NUMERALS INDICATE ELEVATION
 - ROAD THROUGH MOUNTAIN PASS
 - HIGHWAY BRIDGE, OVER 50 FT.
 - DRAW BRAN OR BRIDGE
 - HIGHWAY TUNNEL
 - FORD
 - STATE LINE
 - COUNTY LINE
 - CITY LIMITS
 - RESERVATION OR PARK BOUNDARY
 - INSET AREA
 - UNINCORPORATED CENSUS DESIGNATED PLACE
 - COUNTY SEAT
 - OTHER TOWNS AND VILLAGES
 - TRIANGULATION STATION
 - INCORPORATED CITY OR VILLAGE, GROUNDWATER
 - SCHOOL
 - CHURCH
 - CHURCH WITH CEMETERY
 - CEMETERY
 - HOSPITAL
 - CORRECTIONAL OR PENAL INST.
 - HIGHWAY GARAGE OR MAINT. YARD
 - HIGHWAY DIV. OR DIST. OFFICE
 - WEIGHT STATION
 - PARK STATION
 - FEST AREA
 - MONUMENT - SMALL HISTORICAL SITE

BRUNSWICK COUNTY

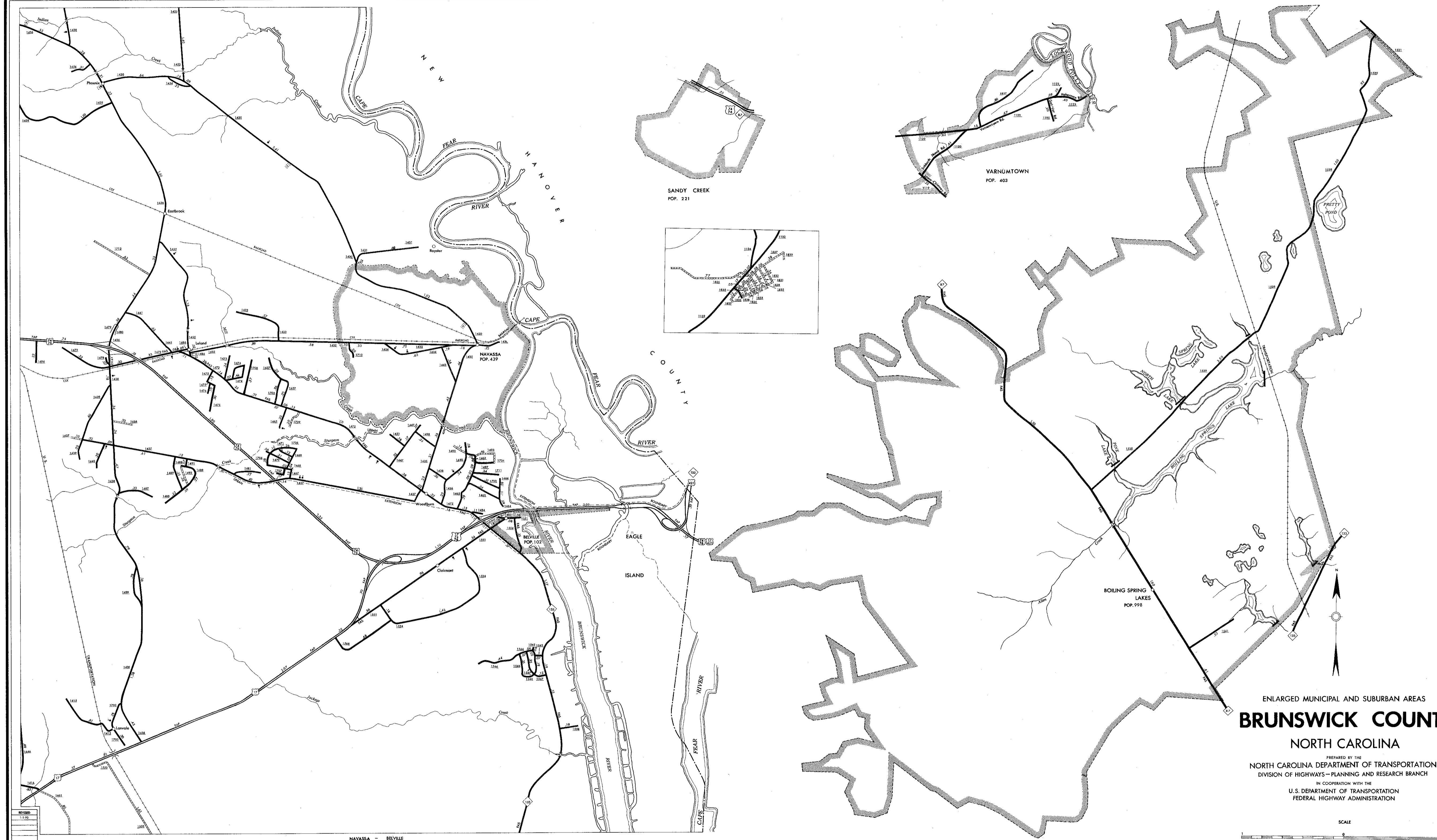
NORTH CAROLINA

PREPARED BY THE
 NORTH CAROLINA DEPARTMENT OF TRANSPORTATION
 DIVISION OF HIGHWAYS - PLANNING AND RESEARCH BRANCH
 IN COOPERATION WITH THE
 U.S. DEPARTMENT OF TRANSPORTATION
 FEDERAL HIGHWAY ADMINISTRATION



NOTE: MAP INCLUDES ONLY STATE MAINTAINED ROADS OR IMPORTANT NON-SYSTEM ROADS. MILEAGE NOT SHOWN ON BRIDGE ROADS. ROADS SHOWN AS OF JAN. 1, 1990.

COPIES OF THIS MAP ARE AVAILABLE TO THE PUBLIC AT A NOMINAL COST. ADDRESS: MAPS, N.C. DEPARTMENT OF TRANSPORTATION, 1000 SOUTH COLLETTA AVENUE, RALEIGH, N.C. 27611



COPIES OF THIS MAP ARE AVAILABLE TO THE PUBLIC. MAPS, N.C. DEPARTMENT OF TRANSPORTATION ADDRESS: MAPS, N.C. DEPARTMENT OF TRANSPORTATION, RALEIGH, NORTH CAROLINA, 27601

REVISED 11-90

NAVASSA - BEVILLE

ENLARGED MUNICIPAL AND SUBURBAN AREAS
BRUNSWICK COUNTY
NORTH CAROLINA

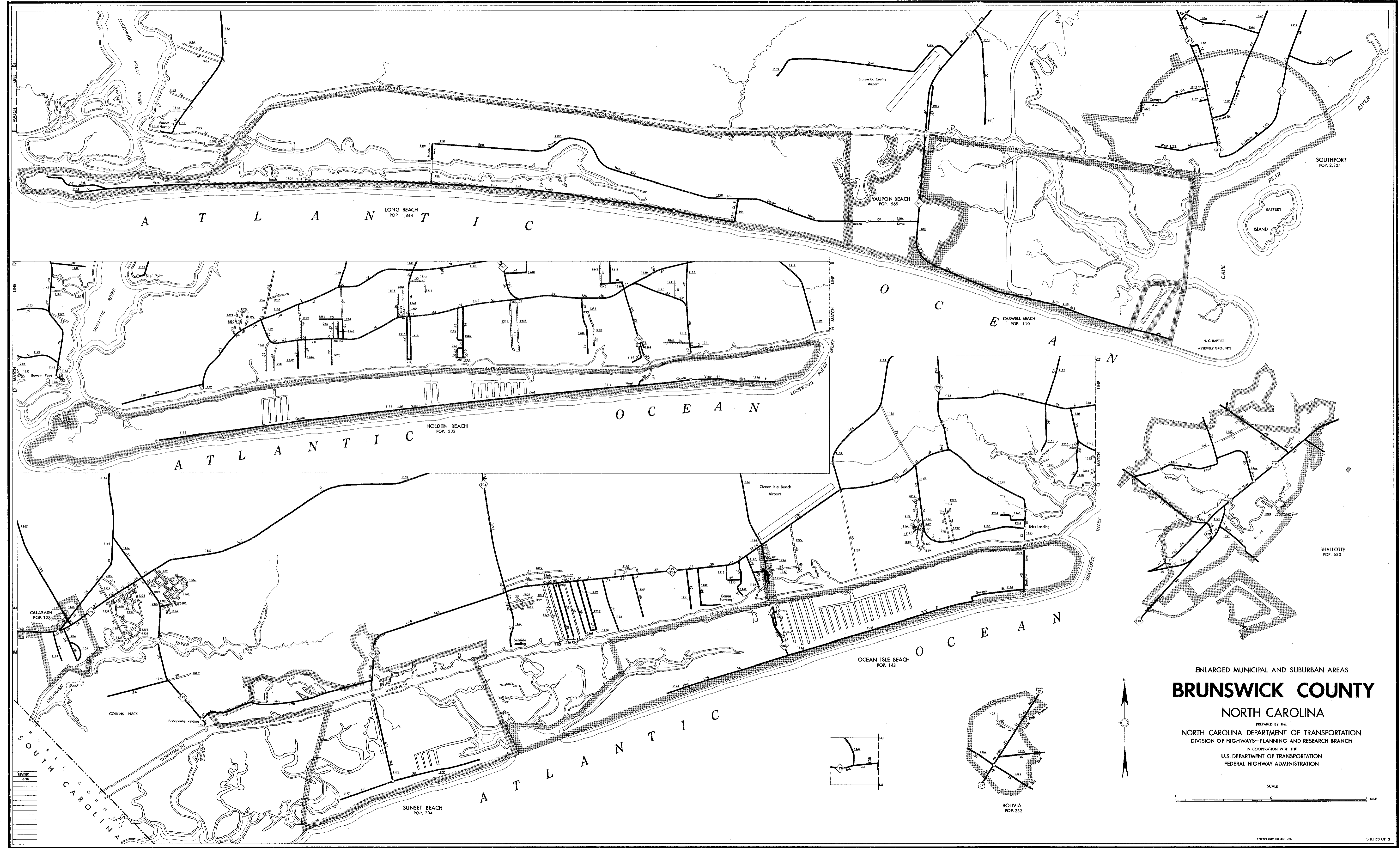
PREPARED BY THE
NORTH CAROLINA DEPARTMENT OF TRANSPORTATION
DIVISION OF HIGHWAYS - PLANNING AND RESEARCH BRANCH
IN COOPERATION WITH THE
U.S. DEPARTMENT OF TRANSPORTATION
FEDERAL HIGHWAY ADMINISTRATION

SCALE



POLYCONIC PROJECTION

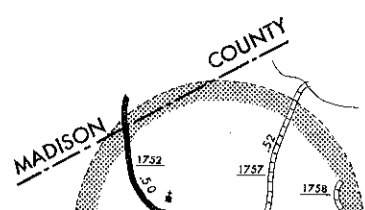
SHEET 2 OF 3



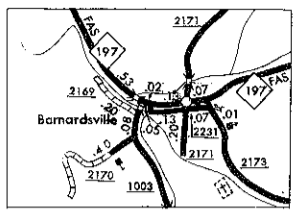
COPIES OF THIS MAP ARE AVAILABLE FROM THE NORTH CAROLINA DEPARTMENT OF TRANSPORTATION
 ADDRESS: N.C. DEPARTMENT OF TRANSPORTATION
 DIVISION OF HIGHWAYS
 RALEIGH, NORTH CAROLINA 27611

ENLARGED MUNICIPAL AND SUBURBAN AREAS
BRUNSWICK COUNTY
 NORTH CAROLINA
 PREPARED BY THE
 NORTH CAROLINA DEPARTMENT OF TRANSPORTATION
 DIVISION OF HIGHWAYS—PLANNING AND RESEARCH BRANCH
 IN COOPERATION WITH THE
 U.S. DEPARTMENT OF TRANSPORTATION
 FEDERAL HIGHWAY ADMINISTRATION

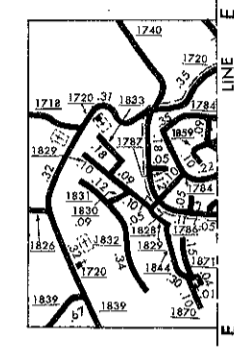
SCALE
 0 1 2 MILES



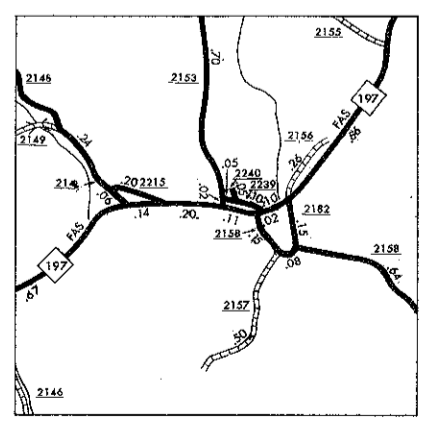
JUPITER POP. 208



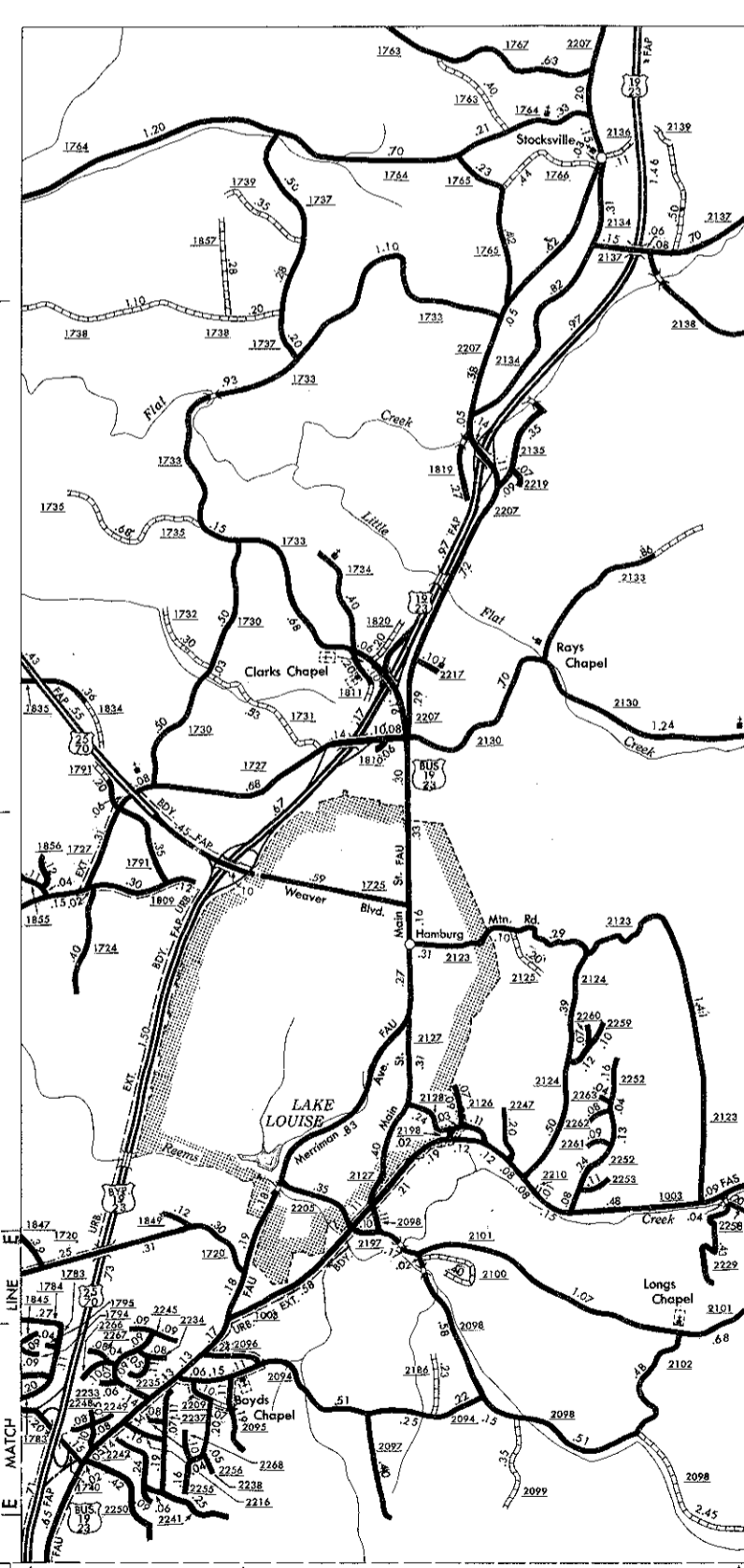
BARNARDSVILLE



WEAVERVILLE POP. 1,495



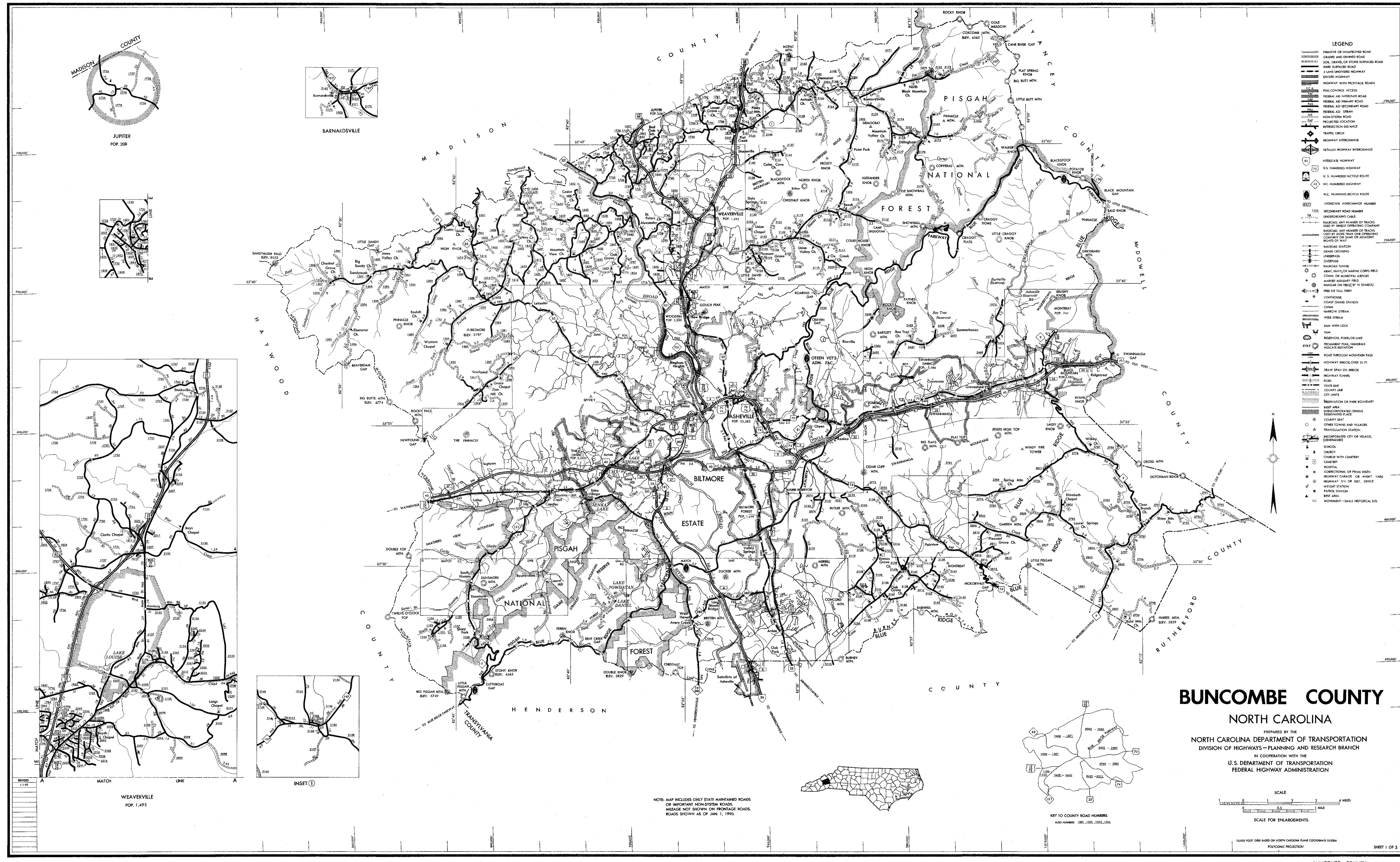
INSET 1



WEAVERVILLE POP. 1,495

COPIES OF THIS MAP ARE AVAILABLE TO THE PUBLIC FROM THE OFFICE OF THE STATE ENGINEER, N.C. DEPARTMENT OF TRANSPORTATION, ADDRESS: 100 EAST 10TH STREET, RALEIGH, NORTH CAROLINA, 27601

BUNCOMBE

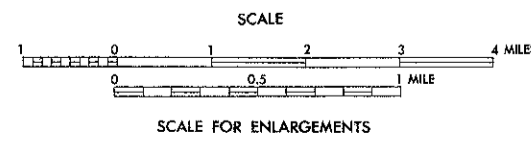


LEGEND

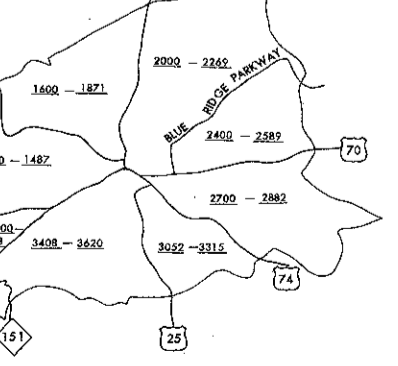
- PRIMITIVE OR UNIMPROVED ROAD
- GRADED AND DRAINED ROAD
- SOIL, GRAVEL OR STONE SURFACED ROAD
- HARD SURFACED ROAD
- LANE UNIMPROVED HIGHWAY
- DIVIDED HIGHWAY
- HIGHWAY WITH FRONTAGE ROADS
- FULL CONTROL ACCESS
- FEDERAL AD-INTERSTATE ROAD
- FEDERAL AD-PRIMARY ROAD
- FEDERAL AD-SECONDARY ROAD
- FEDERAL AD-UNIM.
- NON-SYSTEM ROAD
- PROJECTED LOCATION
- INTERCHANGE DISTANCE
- TRAFFIC CIRCLE
- HIGHWAY INTERCHANGE
- DETAILED HIGHWAY INTERCHANGE
- INTERSTATE HIGHWAY
- U.S. NUMBERED HIGHWAY
- N.C. NUMBERED BICYCLE ROUTE
- N.C. NUMBERED HIGHWAY
- INTERSTATE INTERCHANGE NUMBER
- SECONDARY ROAD NUMBER
- INTERCHANGE CODE
- RAILROAD AND NUMBER OF TRACKS USED BY SINGLE OPERATING COMPANY
- RAILROAD AND NUMBER OF TRACKS USED BY MORE THAN ONE OPERATING COMPANY OR SAME ON ADJACENT RIGHTS-OF-WAY
- RAILROAD STATION
- GRADE CROSSING
- OVERPASS
- RAILROAD TUNNEL
- ARMY, NAVY OR MARINE CORPS FIELD
- CANAL OR MUNICIPAL AIRPORT
- MAJOR AIRWAY FIELD
- MUNICIPAL OR RES. 'Y' (EMBU)
- FREE OR TOLL FERRY
- LIGHT HOUSE
- COAST GUARD STATION
- CANAL
- MARINE STREAM
- WIDE STREAM
- DAM WITH LOCK
- DAM
- RESERVOIR, POND OR LAKE
- PRECIPITATION PEAK, NUMBERED AND ELEVATION
- ROAD THROUGH MOUNTAIN PASS
- HIGHWAY BRIDGE OVER 20 FT.
- STREAM SPAN ON BRIDGE
- HIGHWAY TRESTLE
- FORD
- STATE LINE
- COUNTY LINE
- CITY LIMITS
- RESERVATION OR PARK BOUNDARY
- SHIP AREA
- UNINCORPORATED CENSUS DESIGNATED PLACE
- COUNTY SEAT
- OTHER TOWNS AND VILLAGES
- TRANSPORTATION STATION
- INCORPORATED CITY OR VILLAGE (DESIGNATED)
- SCHOOL
- CHURCH
- CHURCH WITH CEMETERY
- CEMETERY
- HOSPITAL
- COMMERCIAL OR PUBLIC YARD
- HIGHWAY GARAGE OR AUTO YARD
- HIGHWAY DIV. OR DIST. OFFICE
- FIRE STATION
- PATROL STATION
- WATER TOWER
- MONUMENT—SMALL HISTORICAL SITE

BUNCOMBE COUNTY NORTH CAROLINA

PREPARED BY THE NORTH CAROLINA DEPARTMENT OF TRANSPORTATION DIVISION OF HIGHWAYS—PLANNING AND RESEARCH BRANCH IN COOPERATION WITH THE U.S. DEPARTMENT OF TRANSPORTATION FEDERAL HIGHWAY ADMINISTRATION

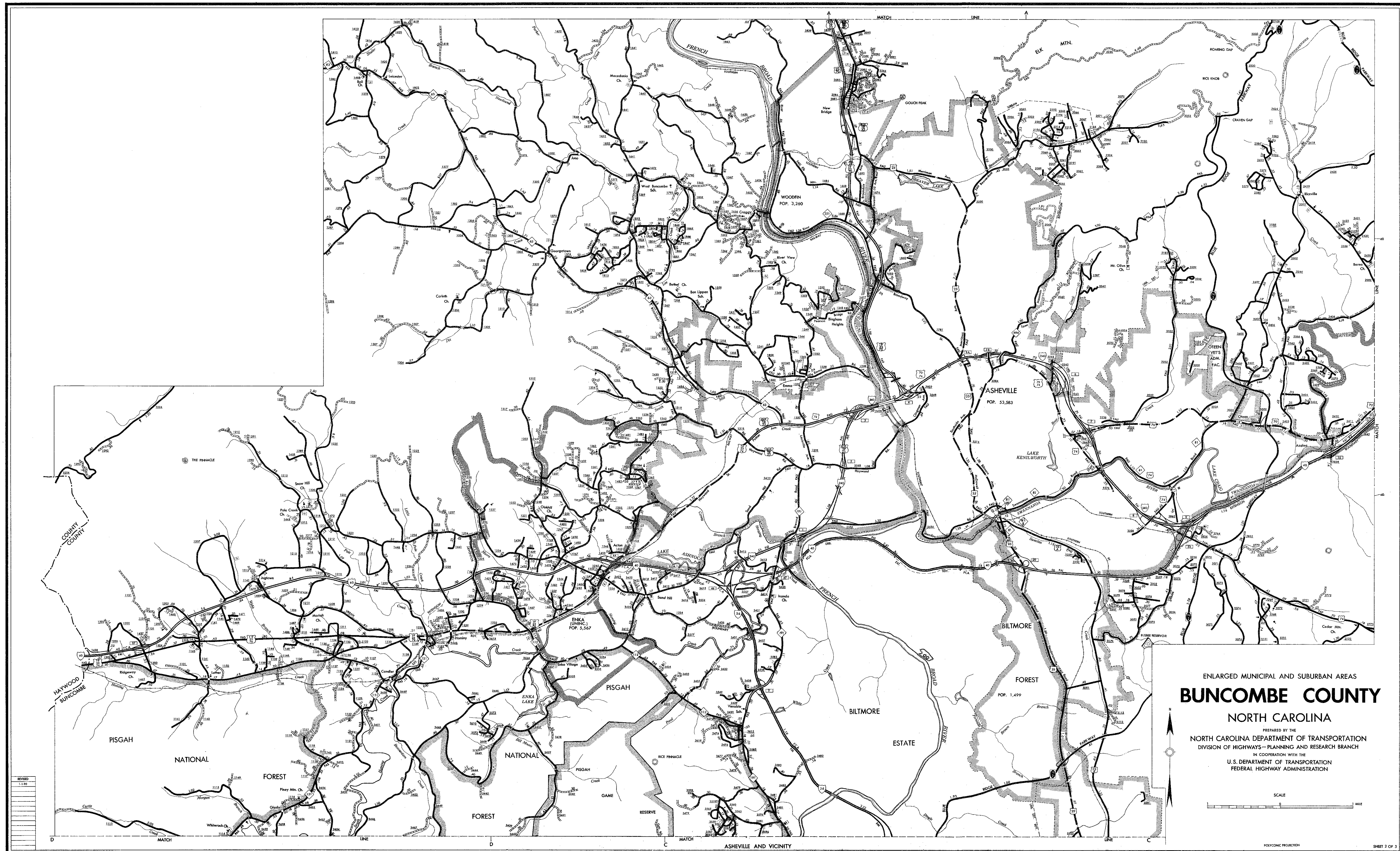


SCALE FOR ENLARGEMENTS



KEY TO COUNTY ROAD NUMBERS ROAD NUMBERS 1981-1985, 1986-1990

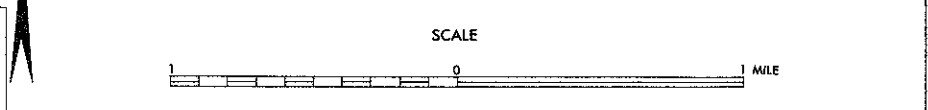
NOTE: MAP INCLUDES ONLY STATE MAINTAINED ROADS OR IMPORTANT NON-SYSTEM ROADS. MILEAGE NOT SHOWN ON FRONTAGE ROADS. ROADS SHOWN AS OF JAN. 1, 1990.

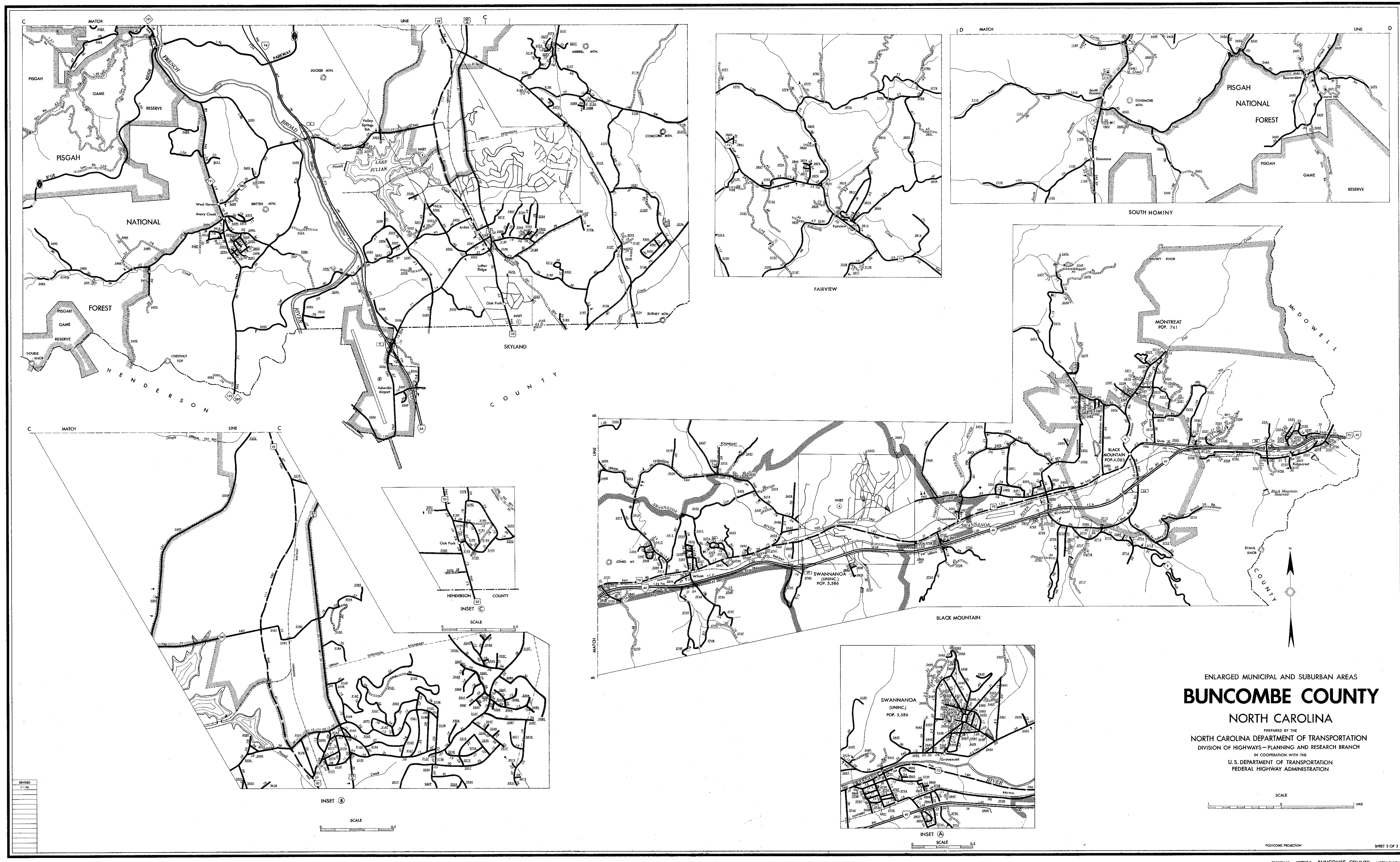


COPIES OF THIS MAP ARE AVAILABLE
 TO THE PUBLIC AT A NOMINAL COST.
 MAPS, N.C. DEPARTMENT OF TRANSPORTATION
 ADDRESS: RAILROAD ST., RALEIGH, NORTH CAROLINA, 27601

REVISION	DATE
1	11-90

ENLARGED MUNICIPAL AND SUBURBAN AREAS
BUNCOMBE COUNTY
 NORTH CAROLINA
 PREPARED BY THE
 NORTH CAROLINA DEPARTMENT OF TRANSPORTATION
 DIVISION OF HIGHWAYS - PLANNING AND RESEARCH BRANCH
 IN COOPERATION WITH THE
 U.S. DEPARTMENT OF TRANSPORTATION
 FEDERAL HIGHWAY ADMINISTRATION

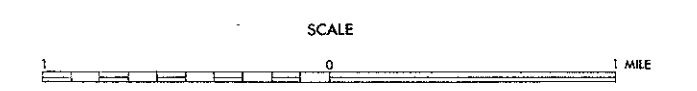


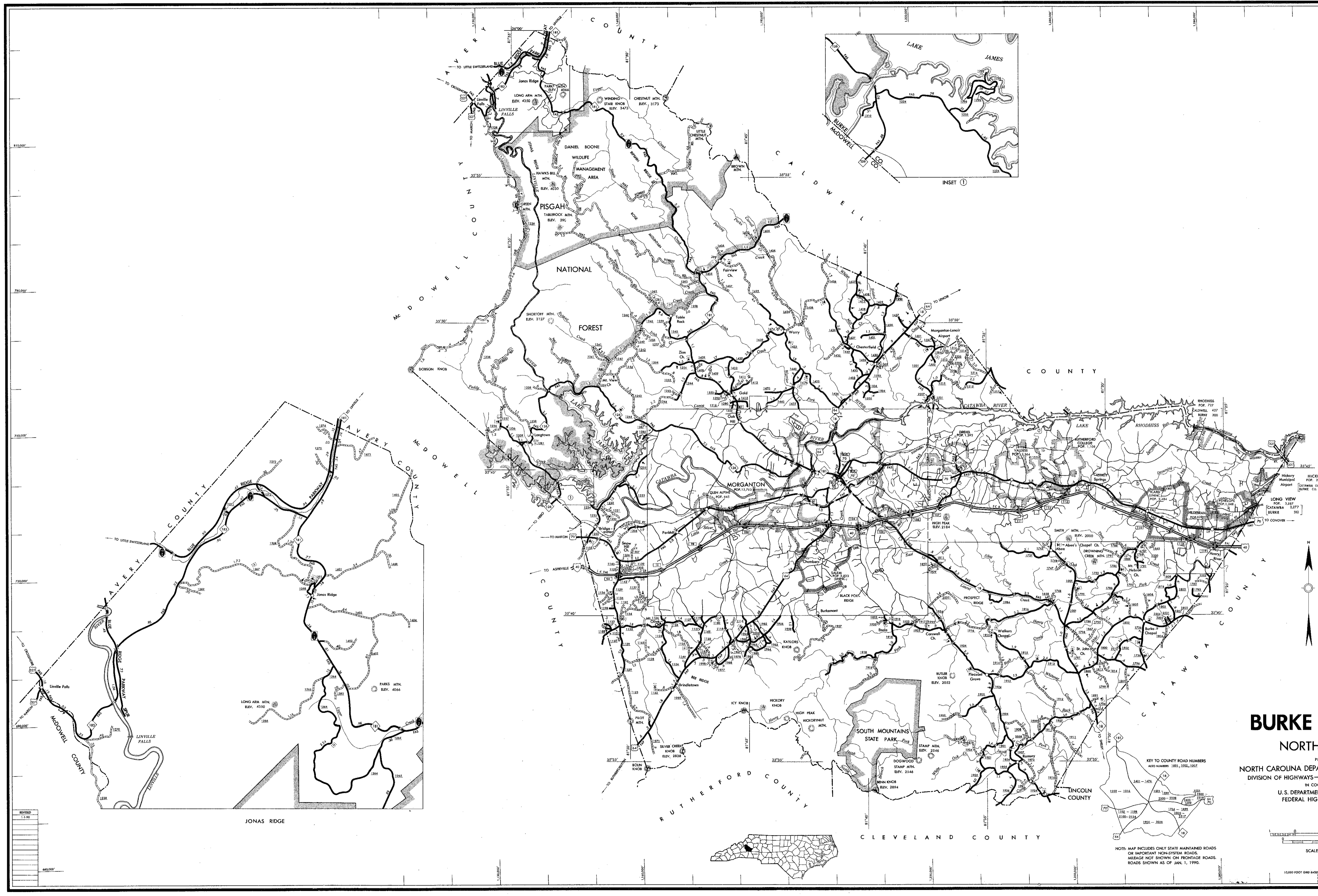


COPIES OF THIS MAP ARE AVAILABLE
 FROM THE
 NORTH CAROLINA DEPARTMENT OF TRANSPORTATION
 DIVISION OF HIGHWAYS
 RATION, NORTH CAROLINA, 27611

BUNCOMBE SUP. 2

ENLARGED MUNICIPAL AND SUBURBAN AREAS
BUNCOMBE COUNTY
 NORTH CAROLINA
 PREPARED BY THE
 NORTH CAROLINA DEPARTMENT OF TRANSPORTATION
 DIVISION OF HIGHWAYS—PLANNING AND RESEARCH BRANCH
 IN COOPERATION WITH THE
 U.S. DEPARTMENT OF TRANSPORTATION
 FEDERAL HIGHWAY ADMINISTRATION



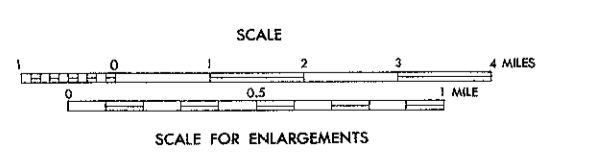


- LEGEND**
- FRONTAGE OR IMPROVED ROAD
 - GRAVEL AND DIRT ROAD
 - SOIL, GRAVEL OR STONE SURFACED ROAD
 - HARD SURFACE ROAD
 - 4 LANE UNDIVIDED HIGHWAY
 - DIVIDED HIGHWAY
 - HIGHWAY WITH FRONTAGE ROADS
 - FULL CONTROL ACCESS
 - FEDERAL AID INTERSTATE ROAD
 - FEDERAL AID PRIMARY ROAD
 - FEDERAL AID SECONDARY ROAD
 - FEDERAL AID USRN
 - NON SYSTEM ROAD
 - PROPOSED LOCATION
 - INTERSECTION DISTANCE
 - TRAFFIC CIRCLE
 - HIGHWAY INTERCHANGE
 - DETAILED HIGHWAY INTERCHANGE
 - INTERSTATE HIGHWAY
 - U.S. NUMBERED HIGHWAY
 - U.S. NUMBERED BI-CYCLE ROUTE
 - N.C. NUMBERED HIGHWAY
 - N.C. NUMBERED BI-CYCLE ROUTE
 - INTERSTATE INTERCHANGE NUMBER
 - SECONDARY ROAD NUMBER
 - UNDERGROUND CABLE
 - RAILROAD, ANY NUMBER OF TRACKS USED BY SINGLE OPERATING COMPANY
 - RAILROAD, ANY NUMBER OF TRACKS USED BY MORE THAN ONE OPERATING COMPANY ON SAME OR ADJACENT PORTIONS OF WAY
 - RAILROAD STATION
 - GRADE CROSSING
 - UNDERPASS
 - OVERPASS
 - RAILROAD TUNNEL
 - ARMY, NAVY, OR MARINE CORPS FIELD
 - CAMP, OR MUNICIPAL AIRPORT
 - MAINTENANCE YARD
 - MANGROVE PRESERVE IN SYMBIOSIS
 - FREE OR TOLL FERRY
 - LIGHTHOUSE
 - COAST GUARD STATION
 - CANAL
 - HARBOR WATERS
 - WATER STREAM
 - DAM WITH LOCK
 - DAM
 - RESERVOIR, POND, OR LAKE
 - PROMINENT PEAK, MOUNTAIN, OR HILLS
 - ROAD THROUGH MOUNTAIN PASS
 - HIGHWAY BRIDGE OVER 20 FT.
 - DRAW SPAN ON BRIDGE
 - HIGHWAY TUNNEL
 - FORD
 - STATE LINE
 - COUNTY LINE
 - CITY LIMITS
 - RESERVATION OR PARK BOUNDARY
 - INSET AREA
 - UNINCORPORATED CENSUS DESIGNATED PLACE
 - COUNTY SEAT
 - OTHER TOWNS AND VILLAGES
 - TRIANGULATION STATION
 - INCORPORATED CITY OR VILLAGE, CORNERED
 - SCHOOL
 - CHURCH WITH CEMETERY
 - CEMETERY
 - HOSPITAL
 - CORRECTIONAL OR PENAL INSTITUTION
 - HIGHWAY GARAGE OR MAINT. YARD
 - HIGHWAY OR DR. OFF. OFFICE
 - WEIGHT STATION
 - POLICE STATION
 - REST AREA
 - MONUMENT - SMALL HISTORICAL SITE

BURKE COUNTY

NORTH CAROLINA

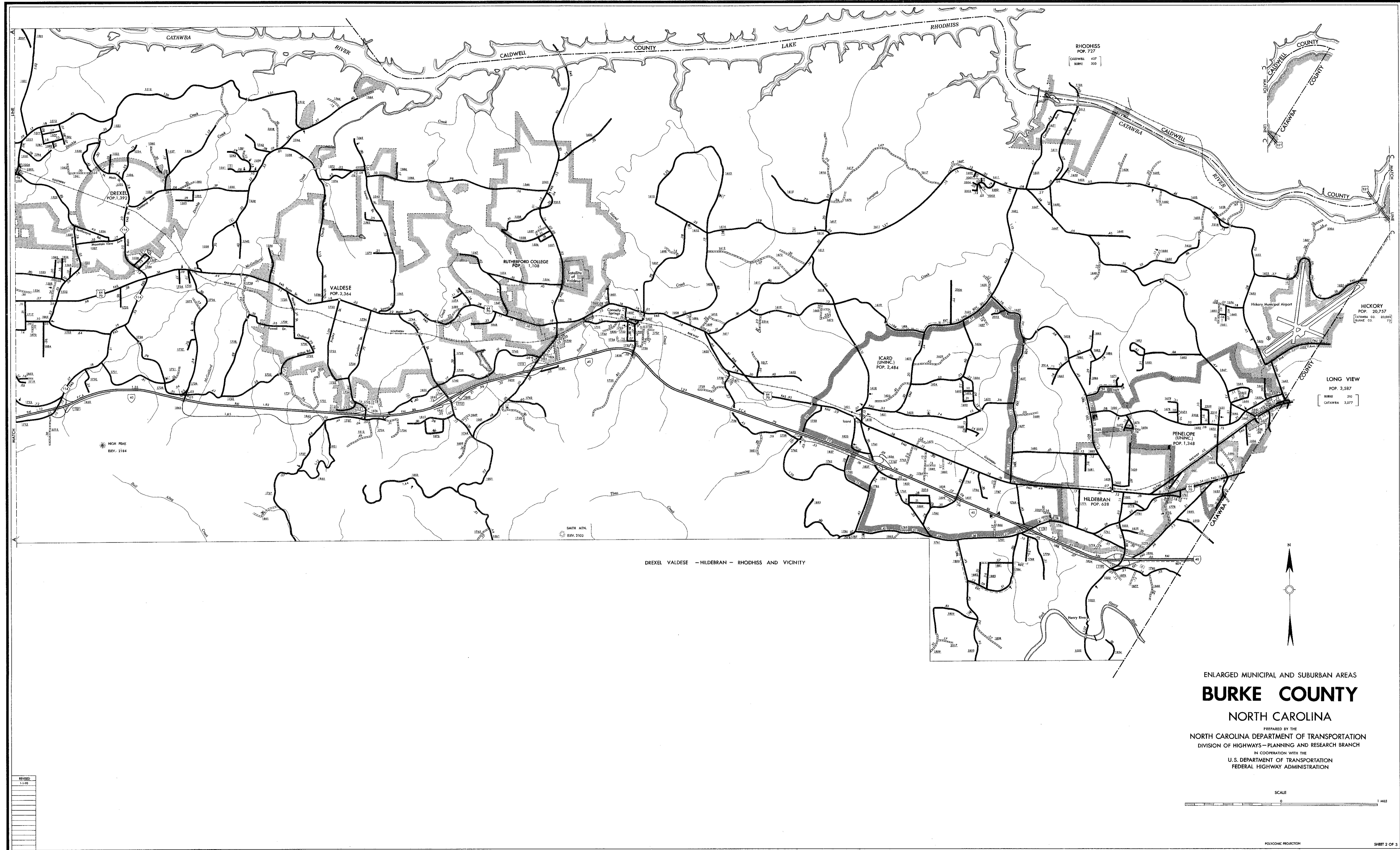
PREPARED BY THE
 NORTH CAROLINA DEPARTMENT OF TRANSPORTATION
 DIVISION OF HIGHWAYS - PLANNING AND RESEARCH BRANCH
 IN COOPERATION WITH THE
 U.S. DEPARTMENT OF TRANSPORTATION
 FEDERAL HIGHWAY ADMINISTRATION



KEY TO COUNTY ROAD NUMBERS
 ALSO NUMBERS 1001, 1002, 1007

NOTE: MAP INCLUDES ONLY STATE MAINTAINED ROADS OR IMPORTANT NON-SYSTEM ROADS. ALREADY NOT SHOWN ON FRONTAGE ROADS. ROADS SHOWN AS OF JAN. 1, 1990.

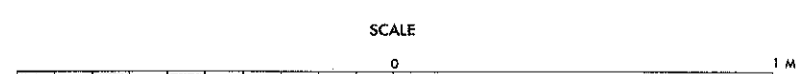
COPIES OF THIS MAP ARE AVAILABLE TO THE PUBLIC AT AN ANNUAL FEE. ADDRESS: MAPS, N.C. DEPARTMENT OF TRANSPORTATION, 100 SOUTH MAIN STREET, RALEIGH, NORTH CAROLINA, 27611



DREXEL VALDESE - HILDEBRAN - RHODHISS AND VICINITY

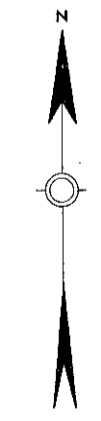
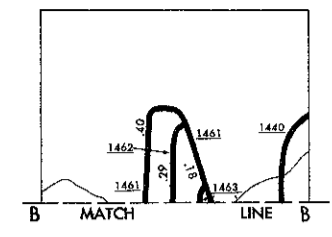
ENLARGED MUNICIPAL AND SUBURBAN AREAS
BURKE COUNTY
 NORTH CAROLINA

PREPARED BY THE
 NORTH CAROLINA DEPARTMENT OF TRANSPORTATION
 DIVISION OF HIGHWAYS - PLANNING AND RESEARCH BRANCH
 IN COOPERATION WITH THE
 U. S. DEPARTMENT OF TRANSPORTATION
 FEDERAL HIGHWAY ADMINISTRATION



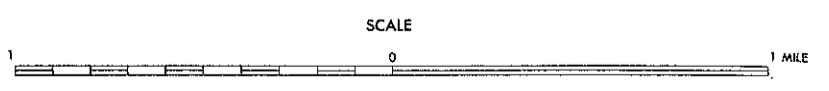
COPIES OF THIS MAP ARE AVAILABLE
 TO THE PUBLIC AT A NOMINAL COST.
 ADDRESS: NORTH CAROLINA DEPARTMENT OF TRANSPORTATION
 DIVISION OF HIGHWAYS - PLANNING AND RESEARCH BRANCH
 RATION SQUARE, RALEIGH, NORTH CAROLINA, 27611

REVISED	1:100



ENLARGED MUNICIPAL AND SUBURBAN AREAS
BURKE COUNTY
 NORTH CAROLINA

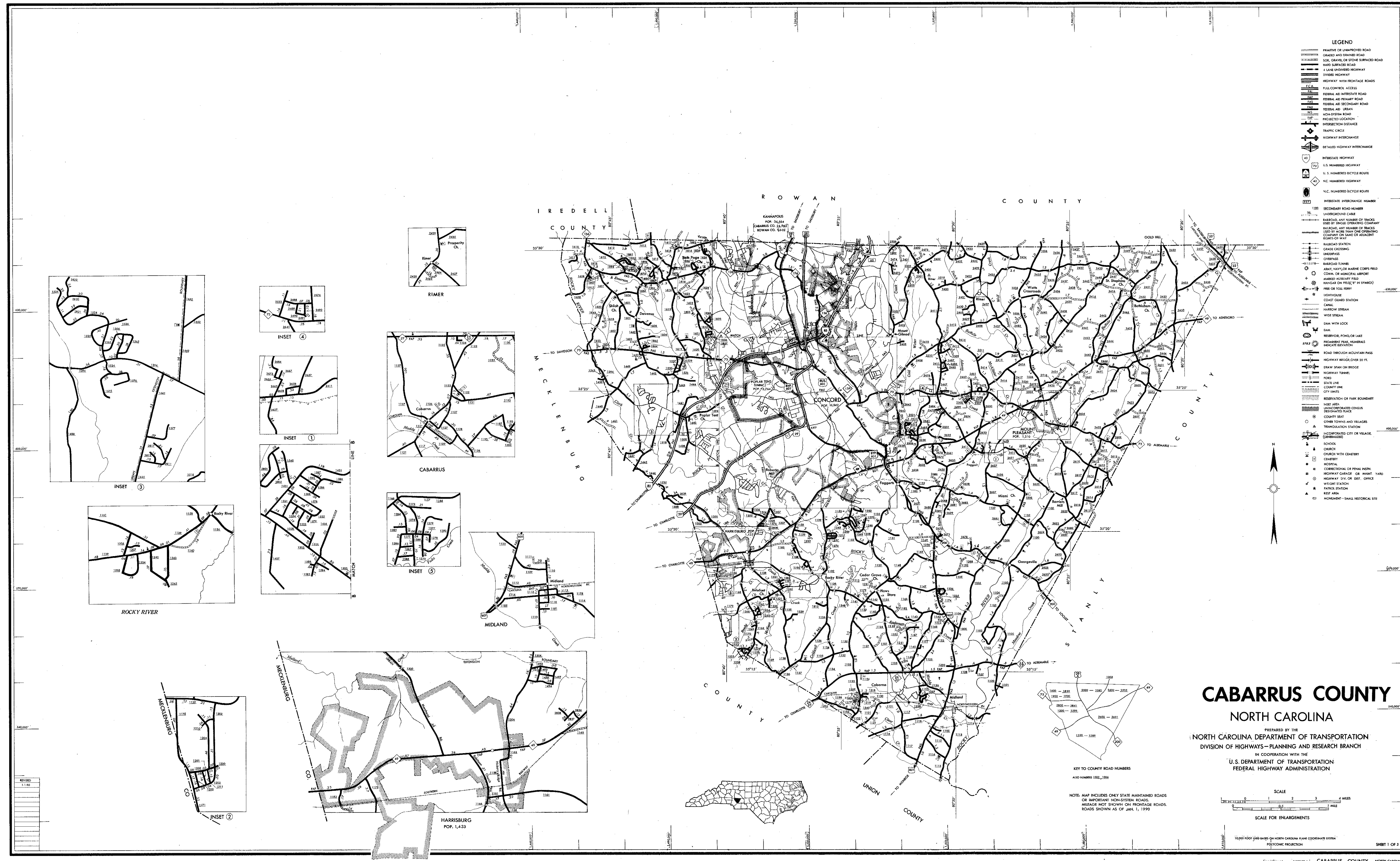
PREPARED BY THE
 NORTH CAROLINA DEPARTMENT OF TRANSPORTATION
 DIVISION OF HIGHWAYS—PLANNING AND RESEARCH BRANCH
 IN COOPERATION WITH THE
 U.S. DEPARTMENT OF TRANSPORTATION
 FEDERAL HIGHWAY ADMINISTRATION



COPIES OF THIS MAP ARE AVAILABLE
 TO THE PUBLIC AT A NOMINAL COST.
 ADDRESS: MAPS, N.C. DEPARTMENT OF TRANSPORTATION
 BUILDING, NORTH CAROLINA, 27501

REVISION	DATE	DESCRIPTION

MORGANTON AND VICINITY

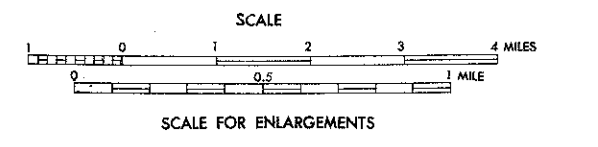


- LEGEND**
- PRIMITIVE OR UNIMPROVED ROAD
 - GRAVEL AND SAND ROAD
 - SOIL, GRAVEL OR STONE SURFACED ROAD
 - PAVED SURFACED ROAD
 - 4 LANE UNDIVIDED HIGHWAY
 - DIVIDED HIGHWAY
 - HIGHWAY WITH FRONTAGE ROADS
 - FULL CONTROL ACCESS
 - FEDERAL AID INTERSTATE ROAD
 - FEDERAL AID PRIMARY ROAD
 - FEDERAL AID SECONDARY ROAD
 - FEDERAL AID URBAN
 - NON-SYSTEM ROAD
 - PROTECTED LOCATION
 - INTERSECTION DISTANCE
 - TRAFFIC CIRCLE
 - HIGHWAY INTERCHANGE
 - DETAILED HIGHWAY INTERCHANGE
 - INTERSTATE HIGHWAY
 - U.S. NUMBERED HIGHWAY
 - U.S. NUMBERED BICYCLE ROUTE
 - N.C. NUMBERED HIGHWAY
 - N.C. NUMBERED BICYCLE ROUTE
 - INTERCHANGE NUMBER
 - SECONDARY ROAD NUMBER
 - RAILROAD, ANY NUMBER OF TRACKS USED BY SINGLE OPERATING COMPANY
 - RAILROAD, ANY NUMBER OF TRACKS OPERATED BY MORE THAN ONE OPERATING COMPANY ON SAME OR ADJACENT PORTIONS OF WAY
 - RAILROAD STATION
 - GRADE CROSSING
 - CROSSINGS
 - RAILROAD TUNNEL
 - ARMY, NAVY, OR MARINE CORPS FIELD
 - COUNTY OR MUNICIPAL AIRPORT
 - FEDERAL HIGHWAY FIELD
 - HANGAR OR FLEET, (F IN STARBUCK)
 - PIER OR TUG BERTH
 - LIGHTHOUSE
 - COAST GUARD STATION
 - CANAL
 - NARROW STREAM
 - WIDE STREAM
 - DAM WITH LOCK
 - DAM
 - RESERVOIR, POND, OR LAKE
 - RESERVOIR, POND, OR LAKE INDICATE ELEVATION
 - ROAD THROUGH MOUNTAIN PASS
 - HIGHWAY BRIDGE OVER 20 FT.
 - RAILROAD BRIDGE OR TUNNEL
 - HIGHWAY TUNNEL
 - FORD
 - STATE LINE
 - COUNTY LINE
 - CITY BOUNDARY
 - RESERVATION OR PARK BOUNDARY
 - INSET AREA
 - UNINCORPORATED CENSUS DESIGNATED PLACE
 - COUNTY SEAT
 - OTHER TOWNS AND VILLAGES
 - TRANSCULATION STATION
 - INCORPORATED CITY OR VILLAGE, CORPORALED
 - SCHOOLS
 - CHURCH
 - CHURCH WITH CEMETERY
 - CEMETERY
 - MORTUARY
 - COMMERCIAL OR FORMAL POST
 - HIGHWAY GARAGE OR WAREHOUSE
 - HIGHWAY OIL OR GAS, CHECK
 - WEIGHT STATION
 - PATROL STATION
 - REEF AREA
 - MONUMENT—SMALL HISTORICAL SITE

CABARRUS COUNTY

NORTH CAROLINA


PREPARED BY THE
 NORTH CAROLINA DEPARTMENT OF TRANSPORTATION
 DIVISION OF HIGHWAYS—PLANNING AND RESEARCH BRANCH
 IN COOPERATION WITH THE
 U.S. DEPARTMENT OF TRANSPORTATION
 FEDERAL HIGHWAY ADMINISTRATION



KEY TO COUNTY ROAD NUMBERS
 ALSO NUMBERS 1002, 1006

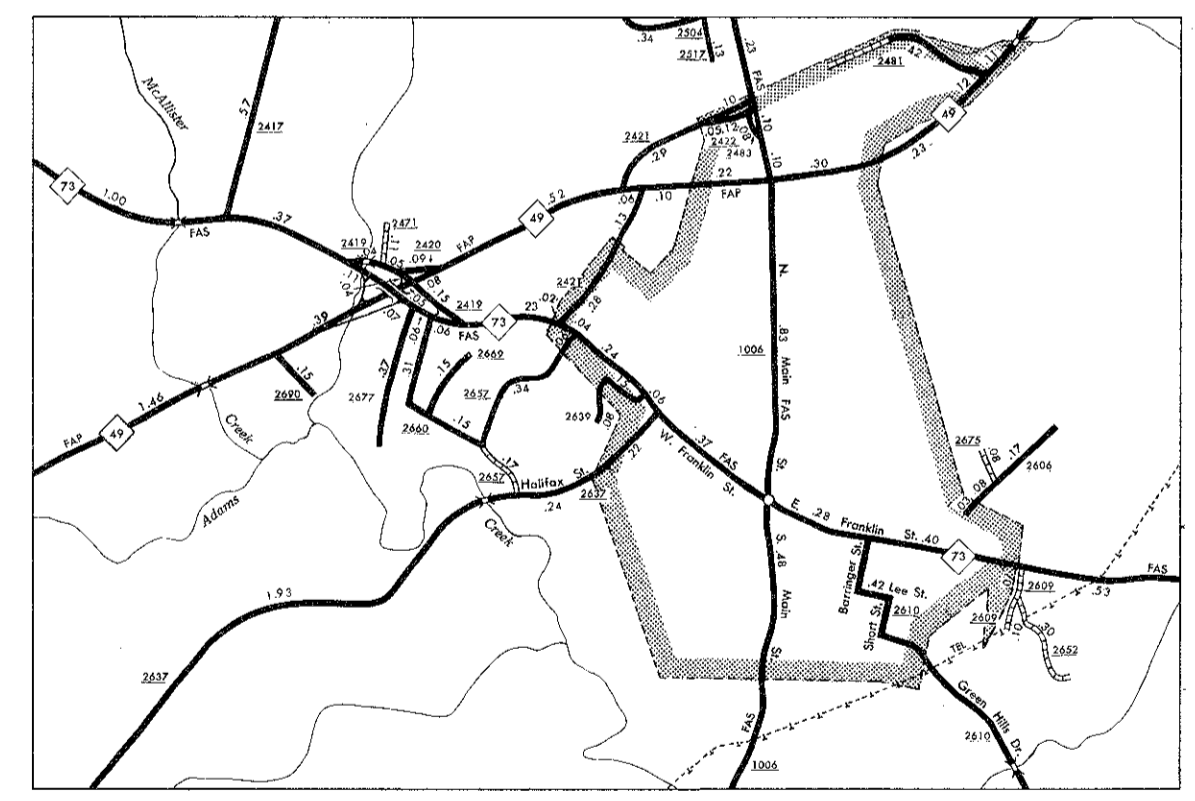
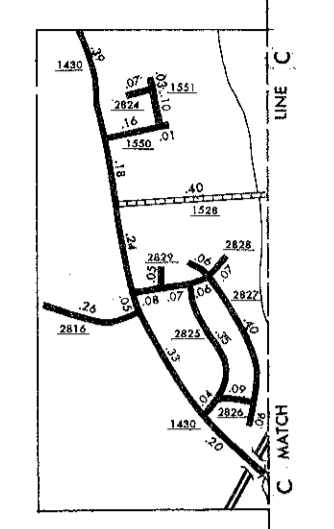
NOTE: MAP INCLUDES ONLY STATE MAINTAINED ROADS OR IMPORTANT NON-SYSTEM ROADS. MISCELLANEOUS NOT SHOWN ON FRONTAGE ROADS. ROADS SHOWN AS OF JAN. 1, 1990

COPIES OF THIS MAP ARE AVAILABLE TO THE PUBLIC AT A NOMINAL COST. CONTACT THE DIVISION OF HIGHWAYS, TRANSPORTATION, RALEIGH, NORTH CAROLINA, 27611





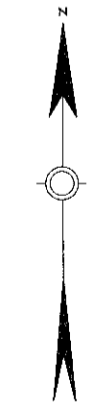
CONCORD AND VICINITY



MOUNT PLEASANT
POP. 1,210

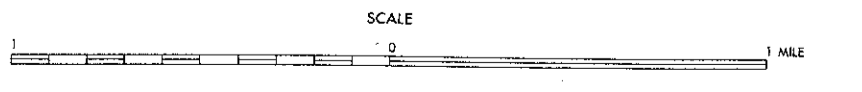
COPIES OF THIS MAP ARE AVAILABLE
 TO THE PUBLIC AT A NOMINAL COST.
 ADDRESS: N.C. DEPARTMENT OF TRANSPORTATION
 DIVISION OF HIGHWAYS
 RAYBURN BUILDING, COLUMBUS, N.C. 28601

REVISED	
1:180	



ENLARGED MUNICIPAL AND SUBURBAN AREAS
CABARRUS COUNTY
 NORTH CAROLINA

PREPARED BY THE
 NORTH CAROLINA DEPARTMENT OF TRANSPORTATION
 DIVISION OF HIGHWAYS - PLANNING AND RESEARCH BRANCH
 IN COOPERATION WITH THE
 U.S. DEPARTMENT OF TRANSPORTATION
 FEDERAL HIGHWAY ADMINISTRATION



POLYCONIC PROJECTION

SHEET 2 OF 3



ENLARGED MUNICIPAL AND SUBURBAN AREAS
CABARRUS COUNTY
 NORTH CAROLINA

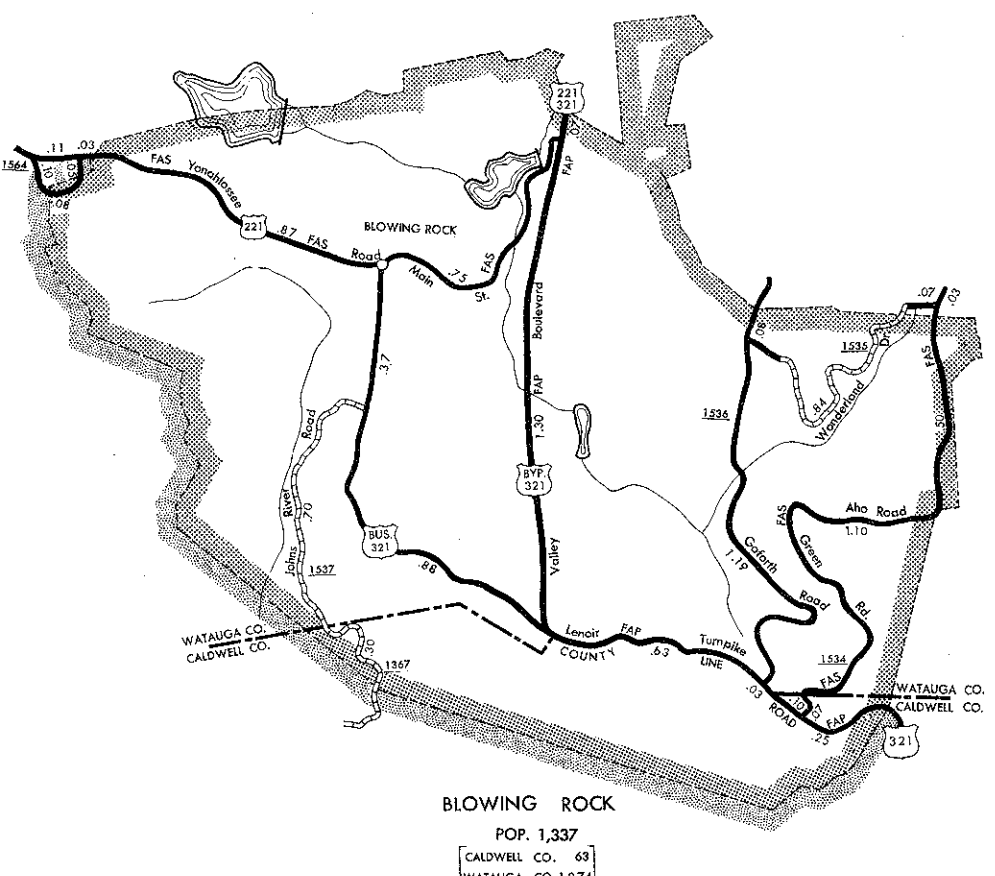
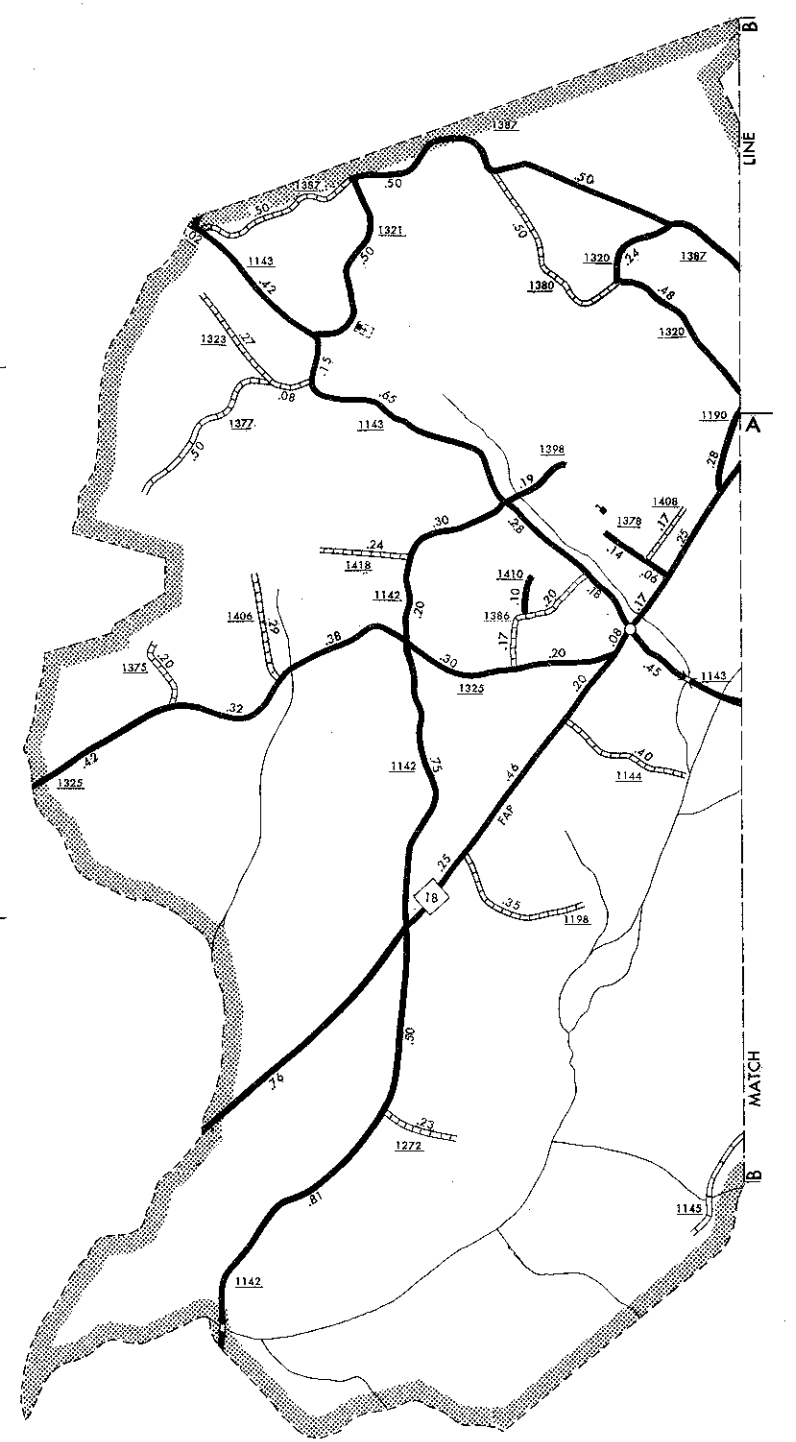
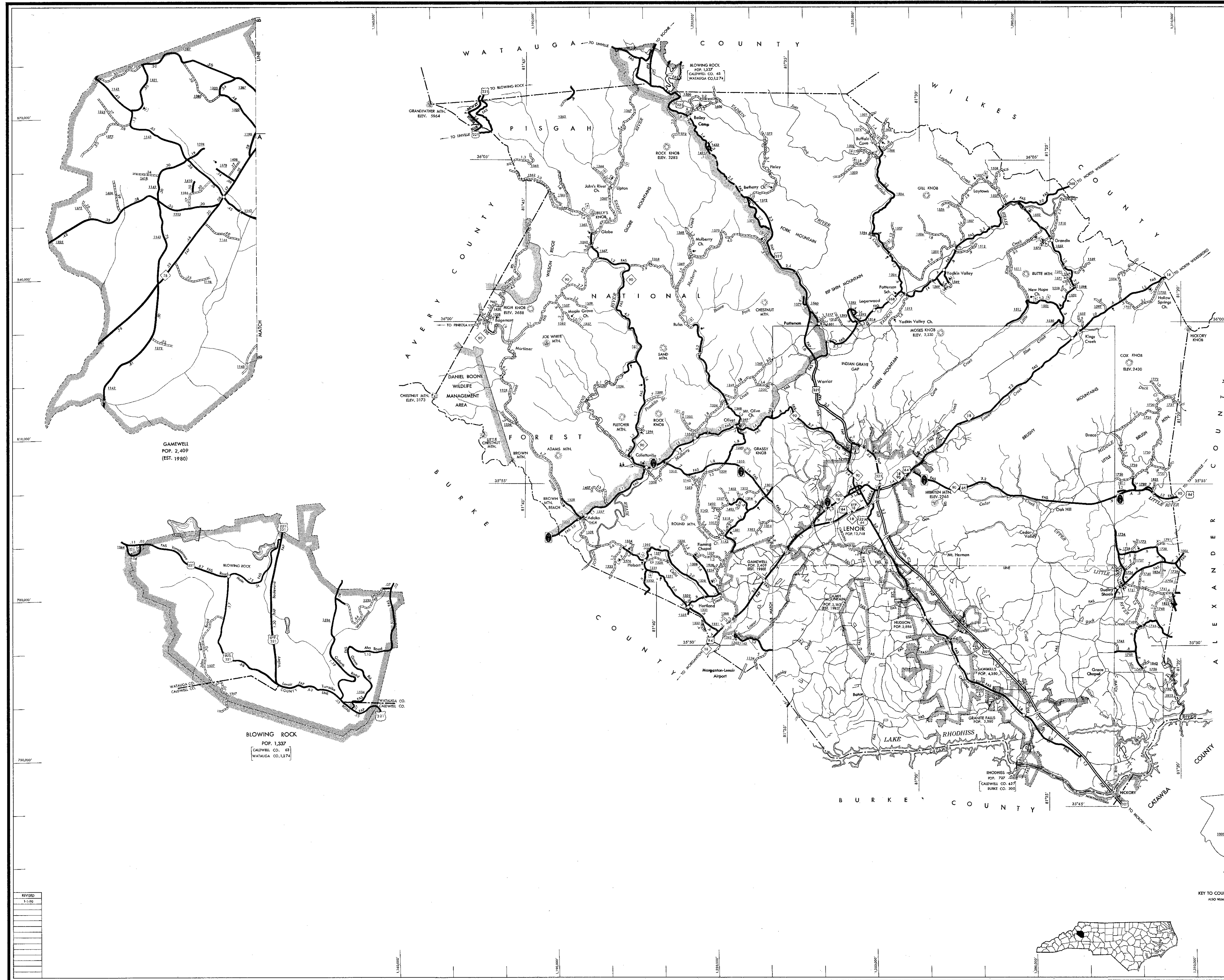
PREPARED BY THE
 NORTH CAROLINA DEPARTMENT OF TRANSPORTATION
 DIVISION OF HIGHWAYS—PLANNING AND RESEARCH BRANCH
 IN COOPERATION WITH THE
 U.S. DEPARTMENT OF TRANSPORTATION
 FEDERAL HIGHWAY ADMINISTRATION

SCALE 1 INCH = 1 MILE

COPIES OF THIS MAP ARE AVAILABLE
 FROM THE
 ADDRESS: N.C. DEPARTMENT OF TRANSPORTATION
 DIVISION OF HIGHWAYS
 3000 NORTH CAROLINA, 27611

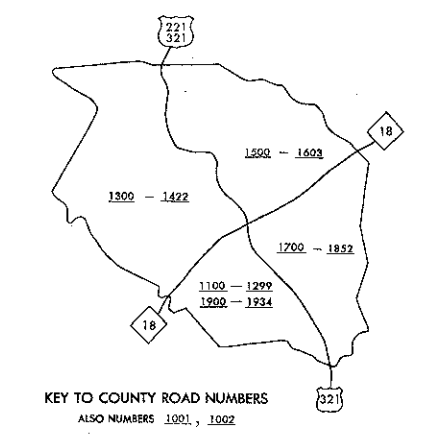
REVISED

1	1958
2	1961
3	1964
4	1967
5	1970
6	1973
7	1976
8	1979
9	1982
10	1985
11	1988
12	1991
13	1994
14	1997
15	2000
16	2003
17	2006
18	2009
19	2012
20	2015
21	2018
22	2021



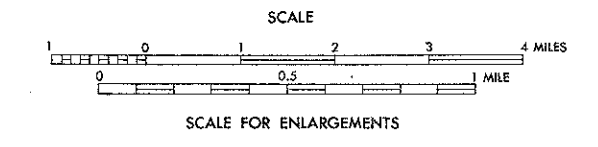
COPIES OF THIS MAP ARE AVAILABLE TO THE PUBLIC AT THE DEPARTMENT OF TRANSPORTATION ADDRESS: MAPS, N.C. DEPARTMENT OF TRANSPORTATION, 2700 N. NORTH CAROLINA, 27401

REVISED
1:500

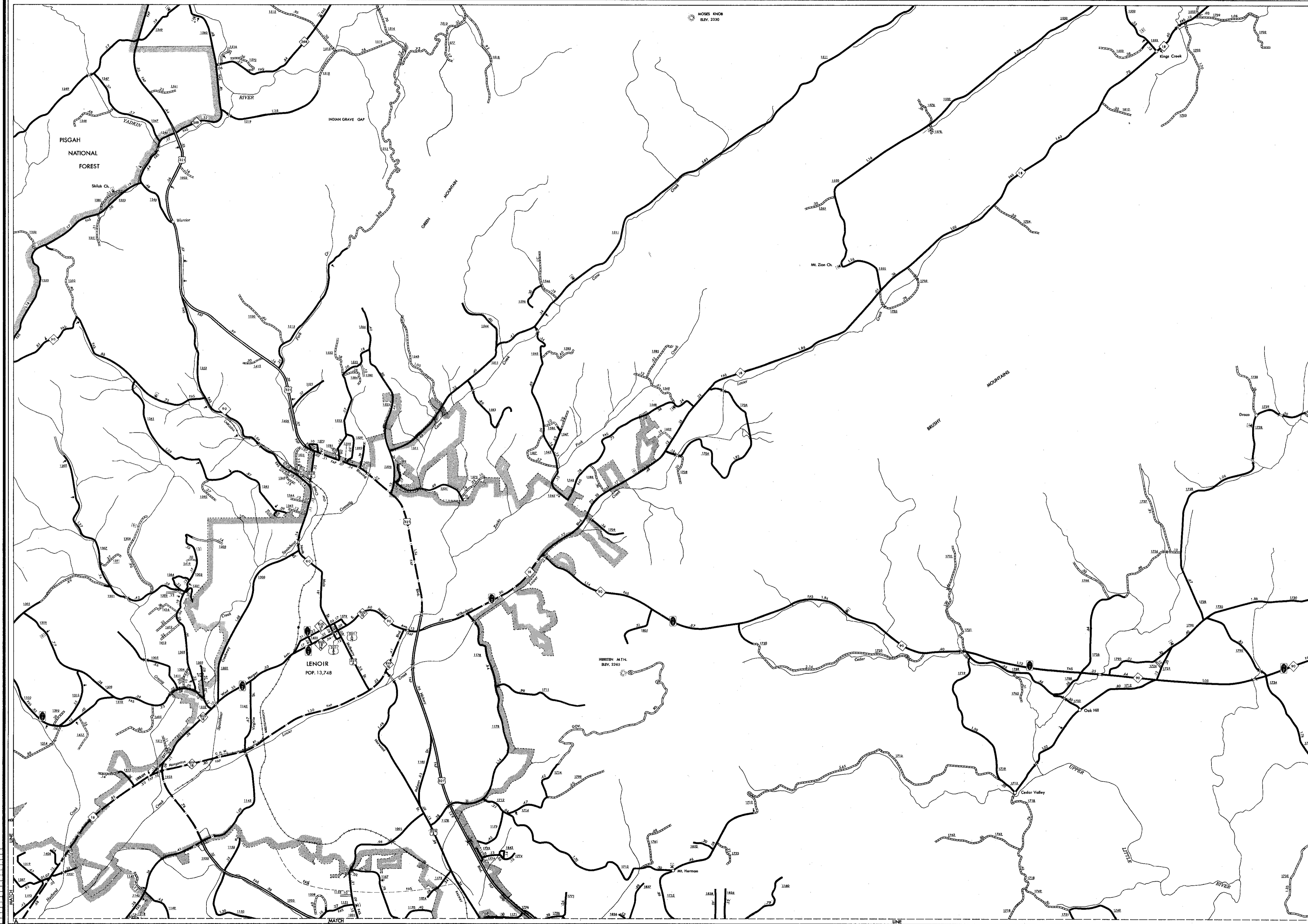


NOTE: MAP INCLUDES ONLY STATE MAINTAINED ROADS OR IMPORTANT NON-SYSTEM ROADS. MILEAGE NOT SHOWN ON FRONTAGE ROADS. ROADS SHOWN AS OF JAN. 1, 1990.

CALDWELL COUNTY
NORTH CAROLINA
 PREPARED BY THE
 NORTH CAROLINA DEPARTMENT OF TRANSPORTATION
 DIVISION OF HIGHWAYS - PLANNING AND RESEARCH BRANCH
 IN COOPERATION WITH THE
 U.S. DEPARTMENT OF TRANSPORTATION
 FEDERAL HIGHWAY ADMINISTRATION

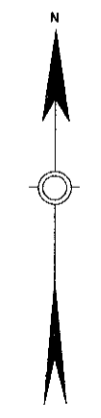


16500 FOOT GRID BASED ON NORTH CAROLINA PLANE COORDINATE SYSTEM
 POLYCONIC PROJECTION



COPIES OF THIS MAP ARE AVAILABLE
 TO THE PUBLIC AT THE FOLLOWING ADDRESS:
 ADDRESS: N.C. DEPARTMENT OF TRANSPORTATION
 DIVISION OF HIGHWAYS
 RAYBURN BLDG., RALEIGH, N.C. 27601

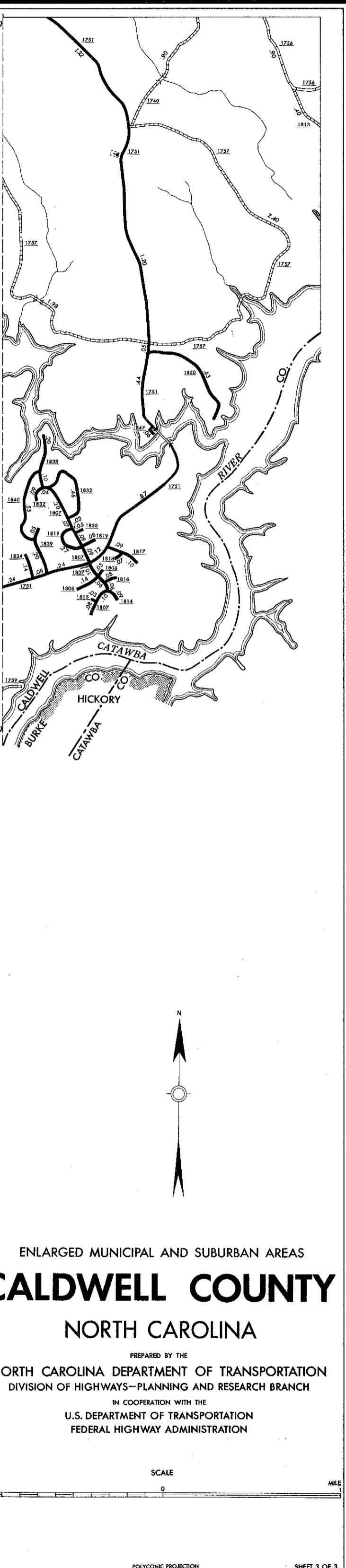
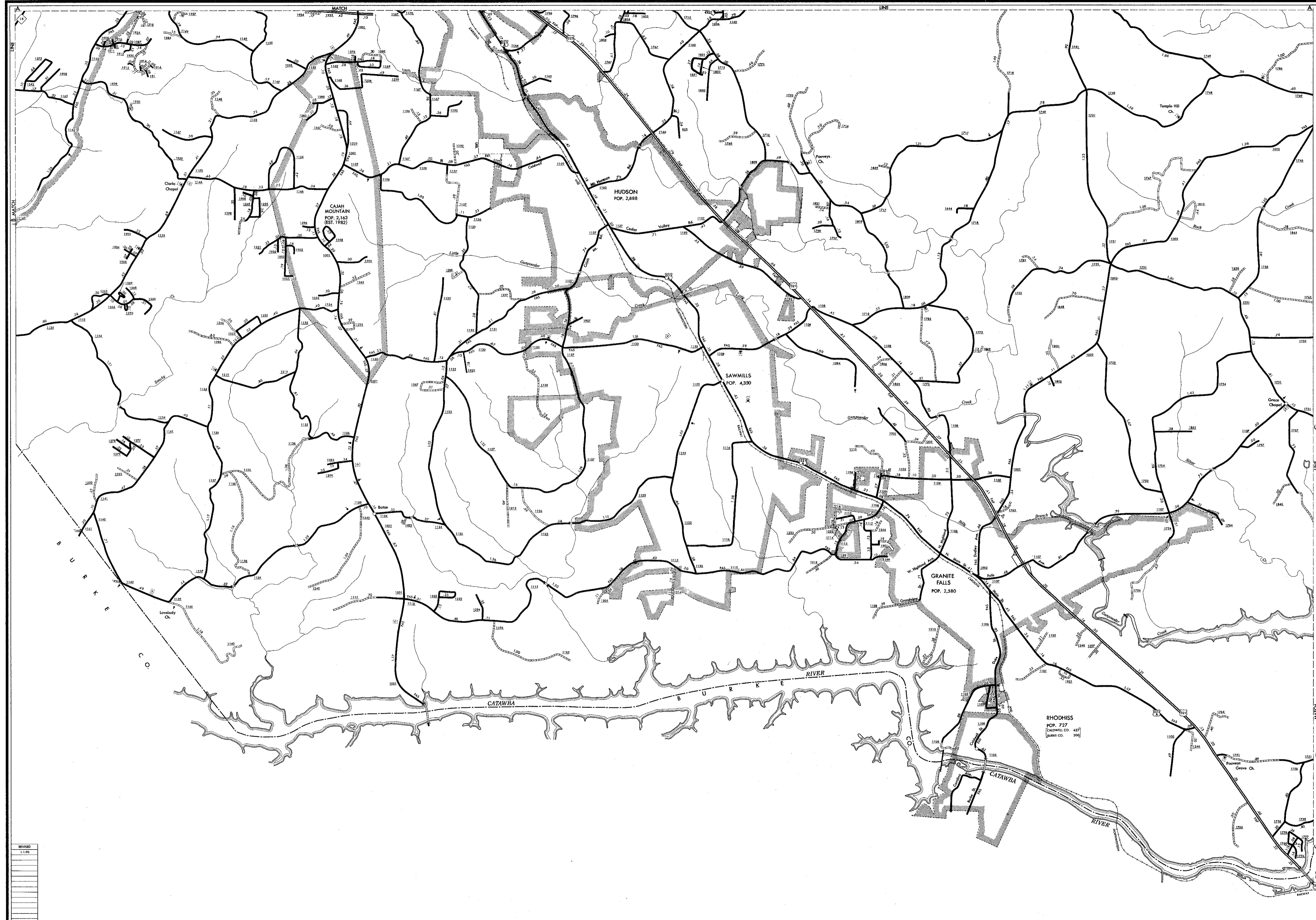
REVISION	DATE	DESCRIPTION
1	1-1-58	ISSUED



ENLARGED MUNICIPAL AND SUBURBAN AREAS
CALDWELL COUNTY
 NORTH CAROLINA

PREPARED BY THE
 NORTH CAROLINA DEPARTMENT OF TRANSPORTATION
 DIVISION OF HIGHWAYS—PLANNING AND RESEARCH BRANCH
 IN COOPERATION WITH THE
 U.S. DEPARTMENT OF TRANSPORTATION
 FEDERAL HIGHWAY ADMINISTRATION

SCALE
 1" = 1 MILE



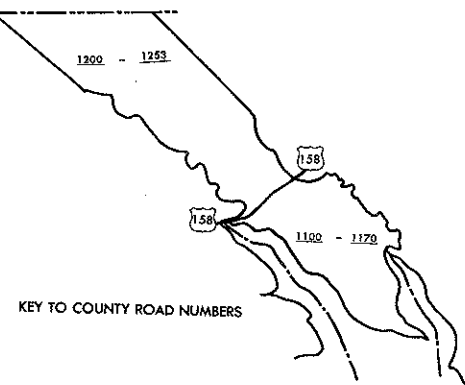
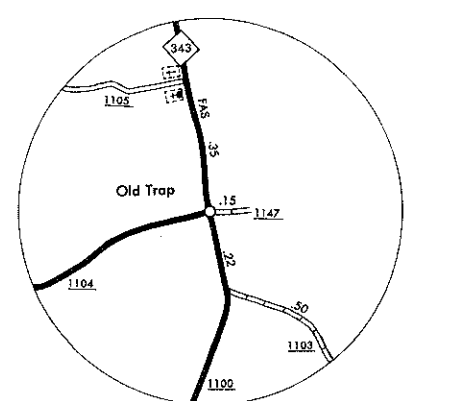
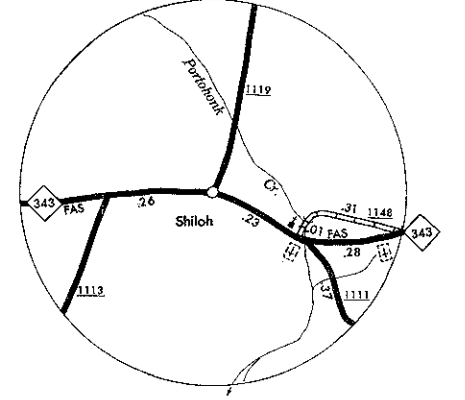
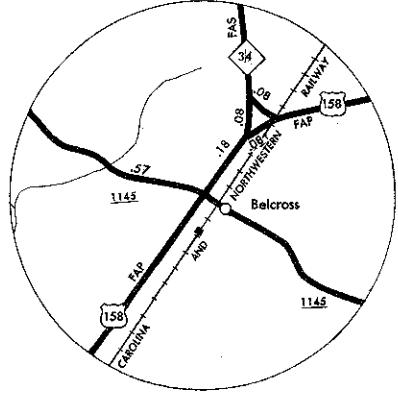
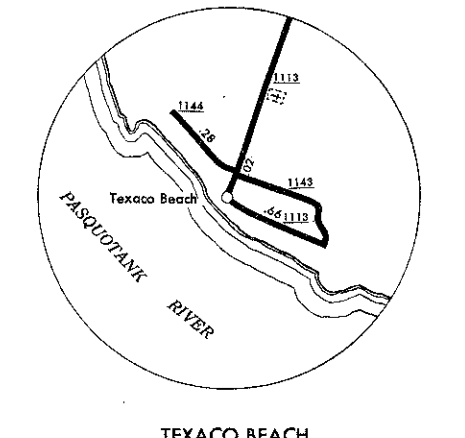
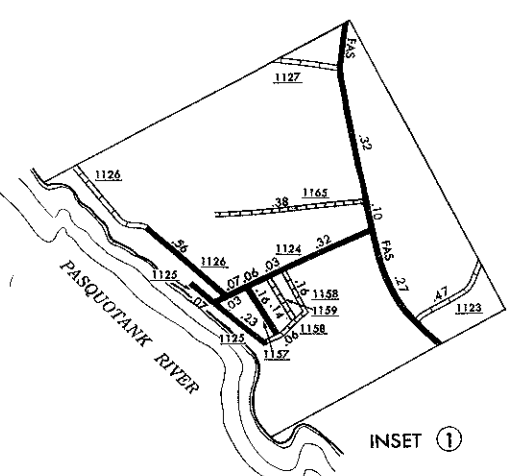
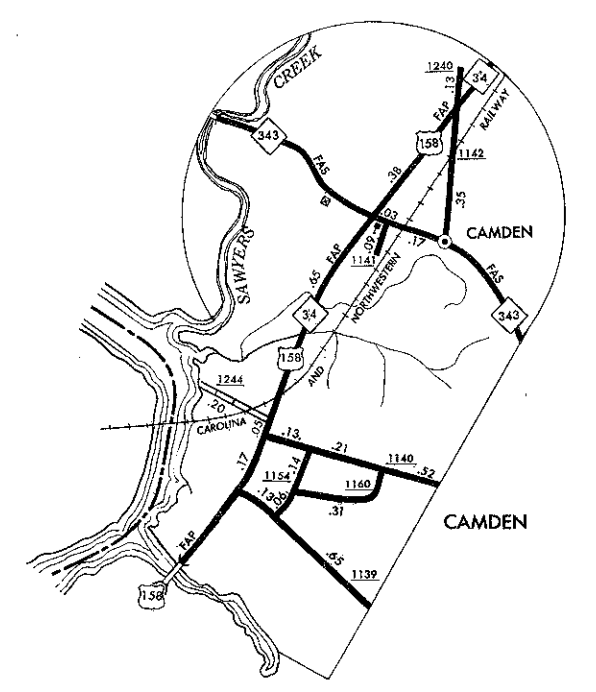
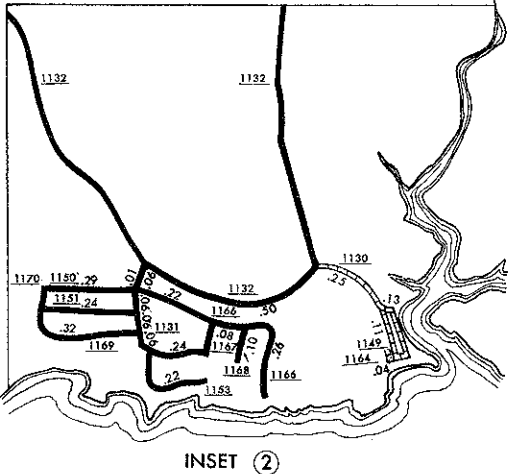
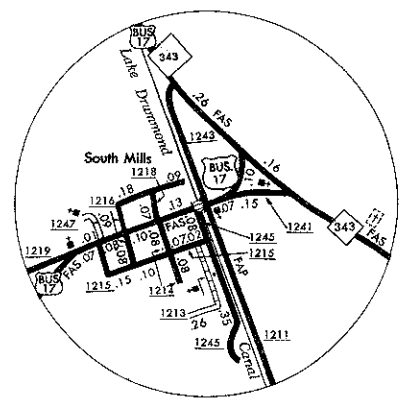
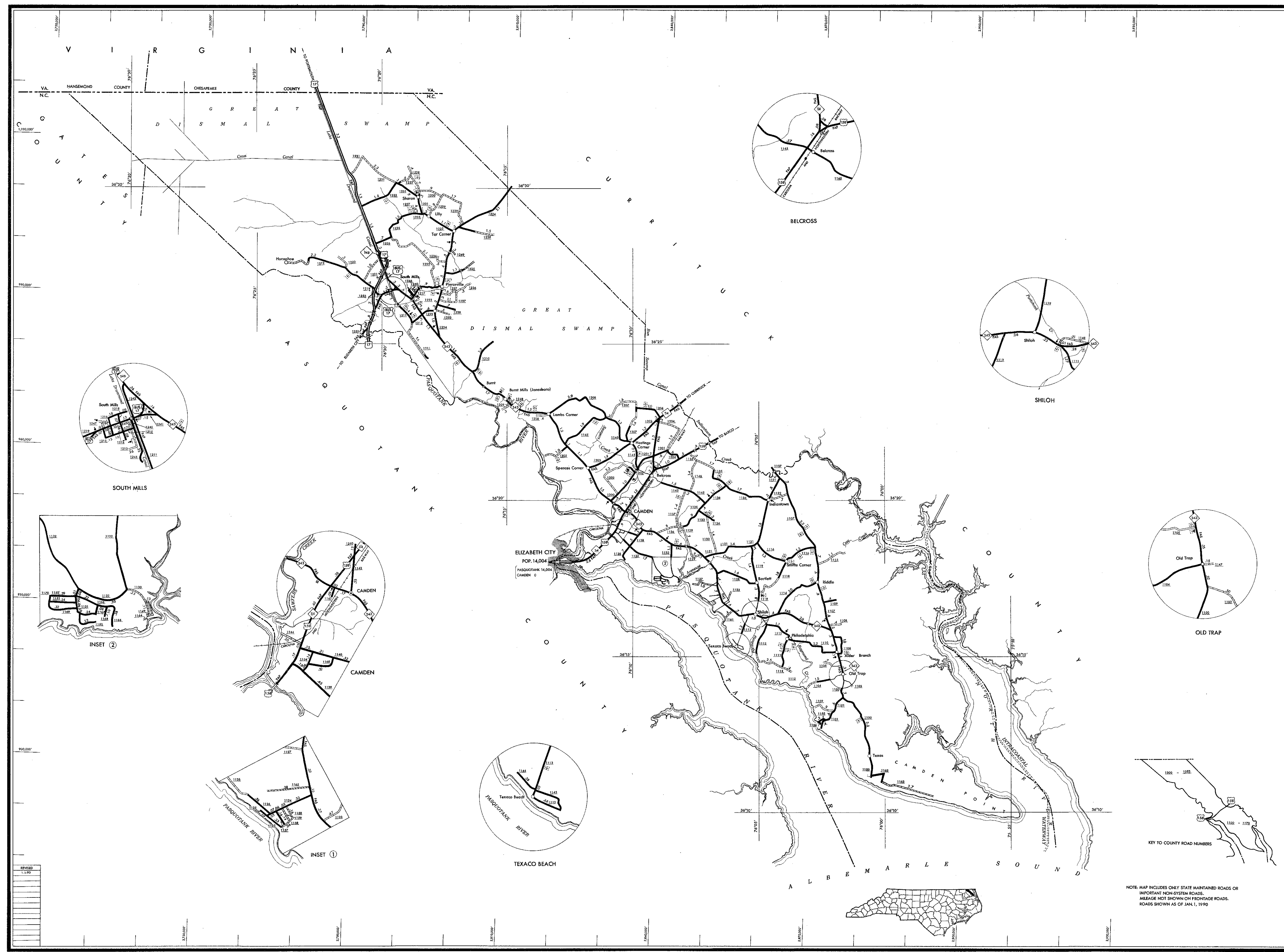
ENLARGED MUNICIPAL AND SUBURBAN AREAS
CALDWELL COUNTY
 NORTH CAROLINA
 PREPARED BY THE
 NORTH CAROLINA DEPARTMENT OF TRANSPORTATION
 DIVISION OF HIGHWAYS-PLANNING AND RESEARCH BRANCH
 IN COOPERATION WITH THE
 U.S. DEPARTMENT OF TRANSPORTATION
 FEDERAL HIGHWAY ADMINISTRATION

SCALE
 0 1 2 3 4 5 6 7 8 9 10
 MILES

COPIES OF THIS MAP ARE AVAILABLE
 TO THE PUBLIC AT A NOMINAL COST.
 MAPS, N.C. DEPARTMENT OF TRANSPORTATION
 ADDRESS:
 RALPH, NORTH CAROLINA, 27611

REVISED	1:100

CALDWELL SUP 2

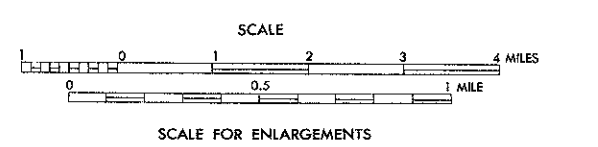


- LEGEND**
- PRIMITIVE OR UNIMPROVED ROAD
 - GRADED AND DRAINED ROAD
 - SOIL GRAVEL OR STONE SURFACED ROAD
 - HARD SURFACED ROAD
 - 4 LANE UNIMPROVED HIGHWAY
 - EXPRESS HIGHWAY
 - HIGHWAY WITH FRONTAGE ROADS
 - FULL CONTROL ACCESS
 - FEDERAL AID INTERSTATE ROAD
 - FEDERAL AID PRIMARY ROAD
 - FEDERAL AID SECONDARY ROAD
 - FEDERAL AID BRANCH
 - NON-SYSTEM ROAD
 - PROJECTED LOCATION
 - INTERSECTION DISTANCE
 - TRAFFIC CIRCLE
 - HIGHWAY INTERCHANGE
 - DETAILED HIGHWAY INTERCHANGE
 - INTERSTATE HIGHWAY
 - U.S. NUMBERED HIGHWAY
 - U.S. NUMBERED BICYCLE ROUTE
 - N.C. NUMBERED HIGHWAY
 - N.C. NUMBERED BICYCLE ROUTE
 - INTERSTATE INTERCHANGE NUMBER
 - SECONDARY ROAD NUMBER
 - UNDERGROUND CABLE
 - RAILROAD AND NUMBER OF TRACKS
 - RAILROAD AND NUMBER OF TRACKS USED BY SINGLE OPERATING COMPANY
 - RAILROAD AND NUMBER OF TRACKS USED BY MORE THAN ONE OPERATING COMPANY OR LANE OR ADJACENT RIGHTS OF WAY
 - RAILROAD STATION
 - GRADE CROSSING
 - UNDERPASS
 - OVERPASS
 - RAILROAD TUNNEL
 - ARMY, NAVY OR MARINE CORPS FIELD
 - COMB. OF MUNICIPAL JURISDICTION
 - MARINE AUXILIARY FIELD
 - HARBOR ON FREEZE OR SHACKLE
 - FREE OR TOLL FERRY
 - ICEHOUSE
 - COAST GUARD STATION
 - CANAL
 - NARROW STREAM
 - WIDE STREAM
 - DAM WITH LOCK
 - DAM
 - RESERVOIR, POND, OR LAKE
 - PROHIBITED PARK, NUMERALS INDICATE RESTRICTION
 - ROAD THROUGH WOODLAND PASS
 - HIGHWAY BRIDGE OVER 20 FT.
 - DRAW SPAN OR BRIDGE
 - HIGHWAY TUNNEL
 - FOOD
 - STATE LINE
 - COUNTY LINE
 - CITY LIMITS
 - RESERVATION OR PARK BOUNDARY
 - REST AREA
 - UNINCORPORATED CENSUS DESIGNATED PLACE
 - COUNTY SEAT
 - OTHER TOWNS AND VILLAGES
 - TRIANGULATION STATION
 - INCORPORATED CITY OR VILLAGE (GENERALIZED)
 - SCHOOL
 - CHURCH
 - CHURCH WITH CEMETERY
 - COURTHOUSE
 - CORRECTIONAL OR PENAL INSTIT.
 - HIGHWAY GARAGE OR MAINT. YARD
 - HIGHWAY DIV. OR DIST. OFFICE
 - WEIGHT STATION
 - PATROL STATION
 - REST AREA
 - MONUMENT--SMALL HISTORICAL SITE

CAMDEN COUNTY

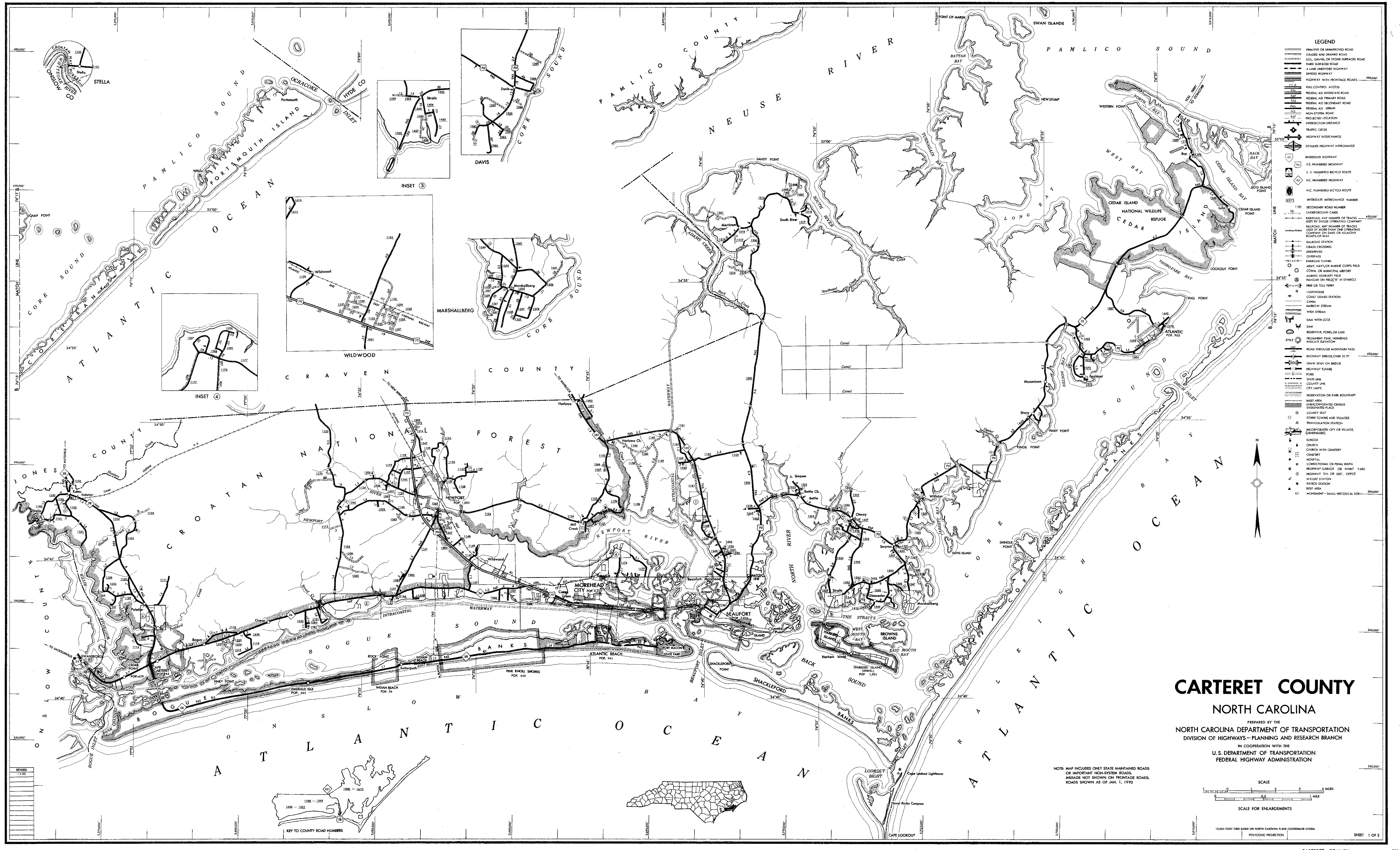
NORTH CAROLINA

PREPARED BY THE
 NORTH CAROLINA DEPARTMENT OF TRANSPORTATION
 DIVISION OF HIGHWAYS--PLANNING AND RESEARCH BRANCH
 IN COOPERATION WITH THE
 U.S. DEPARTMENT OF TRANSPORTATION
 FEDERAL HIGHWAY ADMINISTRATION



NOTE: MAP INCLUDES ONLY STATE MAINTAINED ROADS OR IMPORTANT NON-SYSTEM ROADS. MILEAGE NOT SHOWN ON FRONTAGE ROADS. ROADS SHOWN AS OF JAN. 1, 1990


COPIES OF THIS MAP ARE AVAILABLE TO THE PUBLIC AT A NOMINAL COST. ADDRESS: MAPS, N.C. DEPARTMENT OF TRANSPORTATION, RATION, NORTH CAROLINA, 27601



CARTERET COUNTY
NORTH CAROLINA

PREPARED BY THE
NORTH CAROLINA DEPARTMENT OF TRANSPORTATION
DIVISION OF HIGHWAYS - PLANNING AND RESEARCH BRANCH
IN COOPERATION WITH THE
U.S. DEPARTMENT OF TRANSPORTATION
FEDERAL HIGHWAY ADMINISTRATION

NOTE: MAP INCLUDES ONLY STATE MAINTAINED ROADS
OR IMPORTANT NON-SYSTEM ROADS.
ALLEGES NOT SHOWN ON FRONTAGE ROADS.
ROADS SHOWN AS OF JAN. 1, 1990



10000 FOOT GRID BASED ON NORTH CAROLINA PLANE COORDINATE SYSTEM
POLYCONIC PROJECTION
SHEET 1 OF 2


SOURCE OF THE MAP AND AVAILABILITY
TO THE PUBLIC AT A NOMINAL COST:
MAIL, N.C. DEPARTMENT OF TRANSPORTATION
ADDRESS:
DIVISION OF HIGHWAYS
RAVENEL, NORTH CAROLINA, 27011

REVISED 11.90

1980 - 1981
1982 - 1985
1986 - 1989

KEY TO COUNTY ROAD NUMBERS

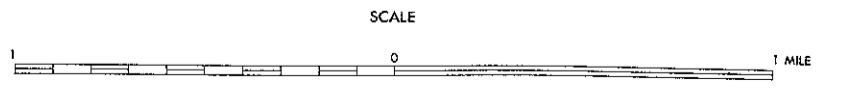
CARTERET

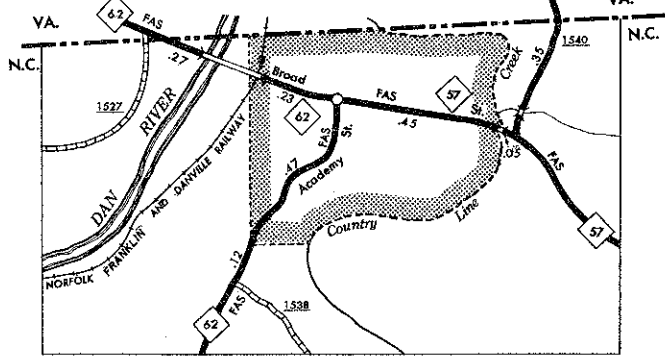
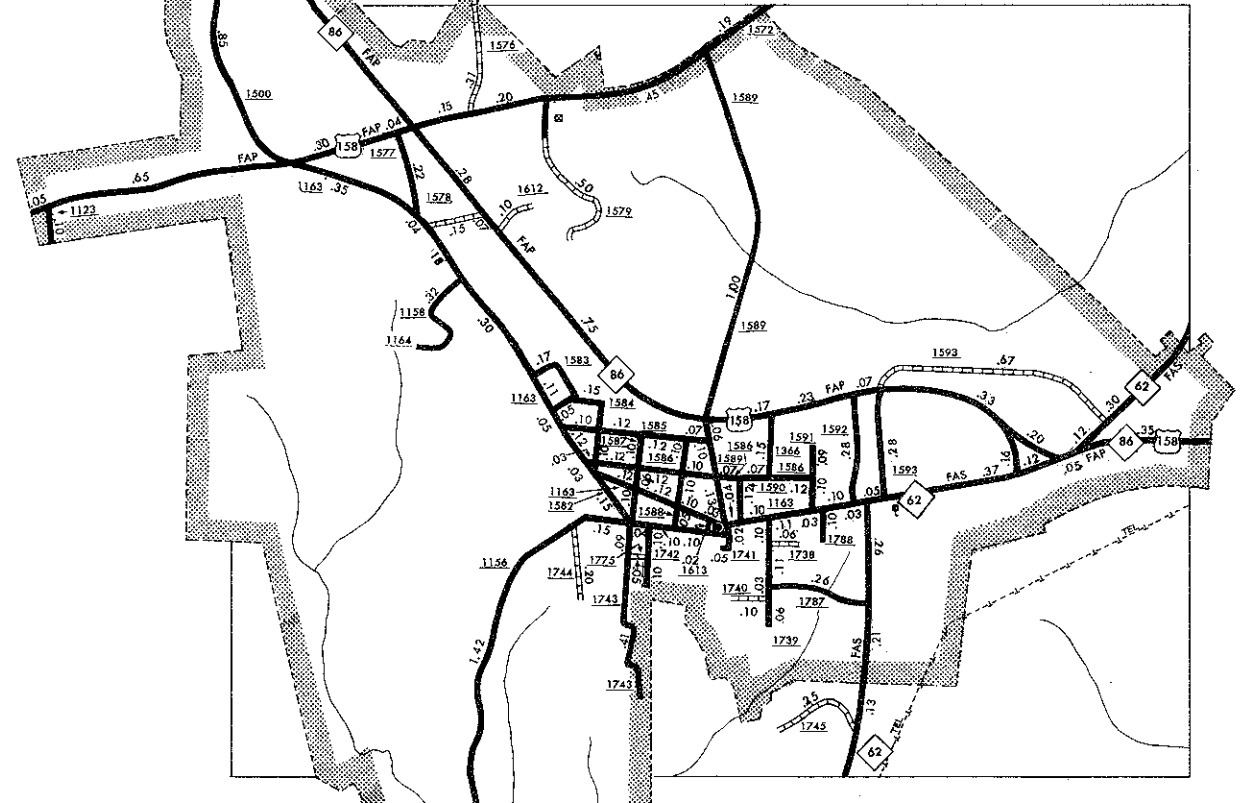
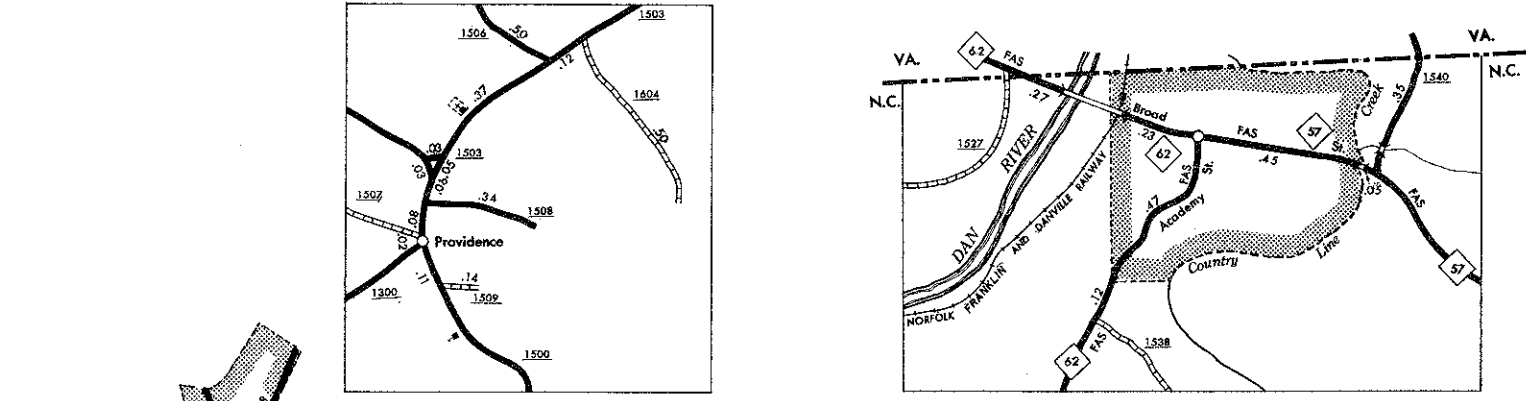
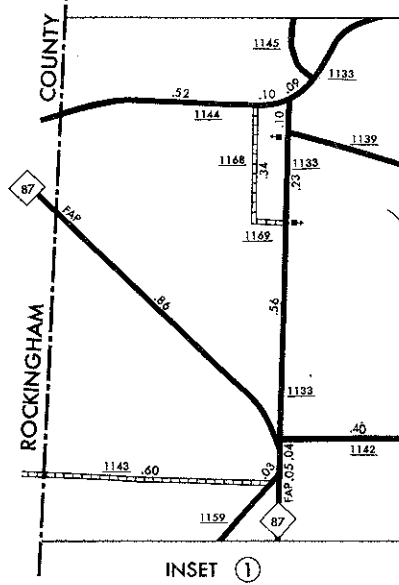
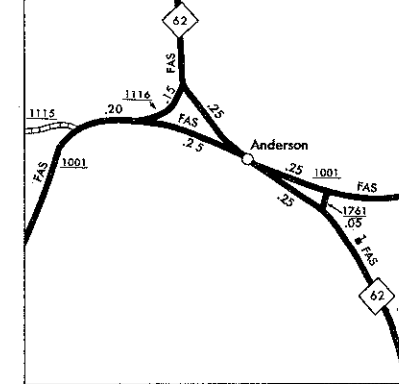
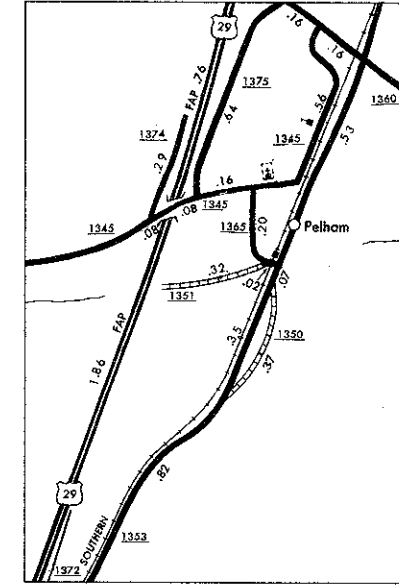
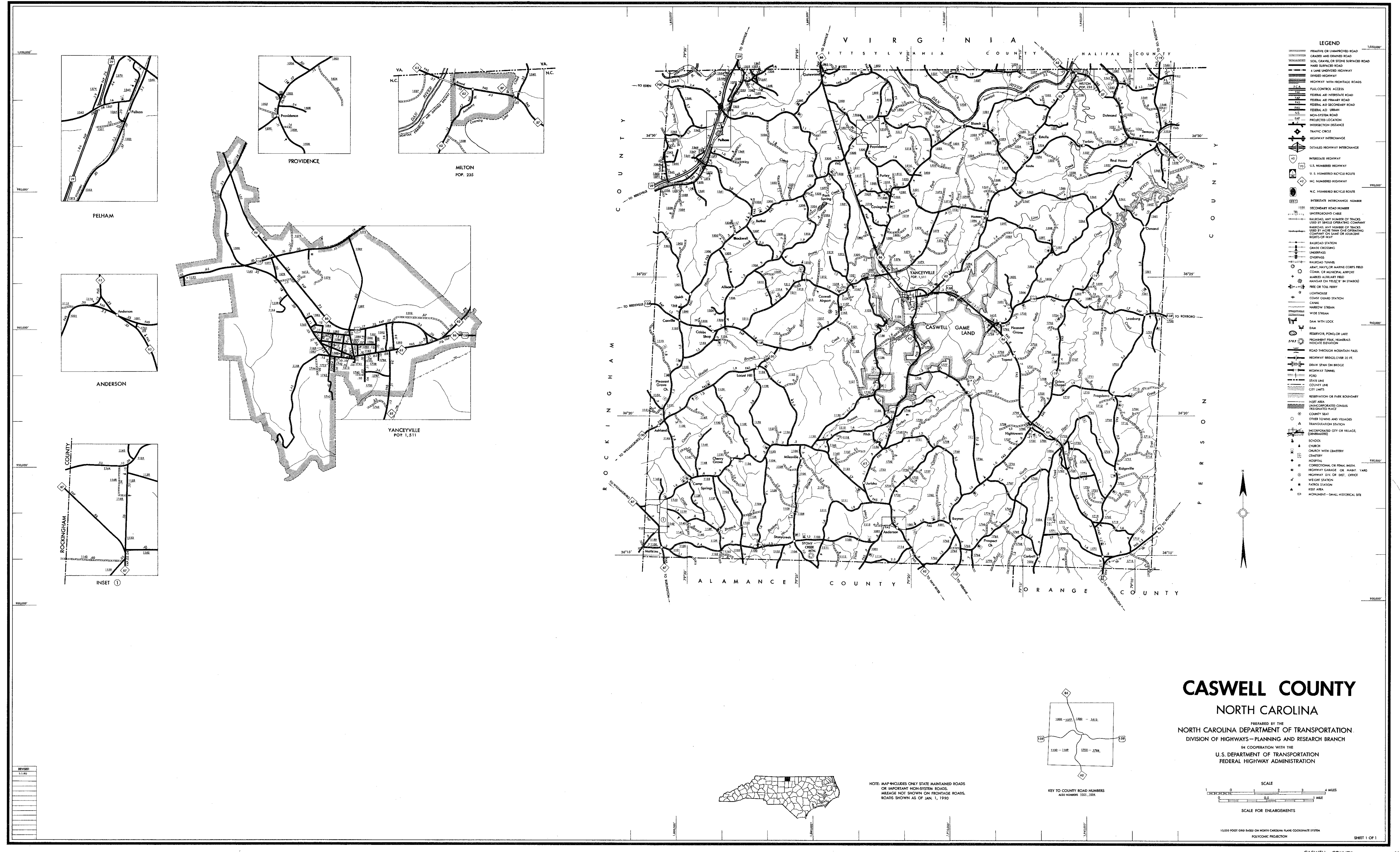


COPIES OF THIS MAP ARE AVAILABLE
 TO THE PUBLIC AT A NOMINAL COST
 FROM THE NORTH CAROLINA DEPARTMENT OF TRANSPORTATION
 DIVISION OF HIGHWAYS
 RAILROAD BUILDING
 RALEIGH, NORTH CAROLINA, 27601

REVISED
 1-1-60

ENLARGED MUNICIPAL AND SUBURBAN AREAS
CARTERET COUNTY
 NORTH CAROLINA
 PREPARED BY THE
 NORTH CAROLINA DEPARTMENT OF TRANSPORTATION
 DIVISION OF HIGHWAYS—PLANNING AND RESEARCH BRANCH
 IN COOPERATION WITH THE
 U.S. DEPARTMENT OF TRANSPORTATION
 FEDERAL HIGHWAY ADMINISTRATION



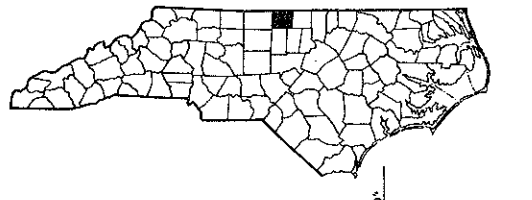

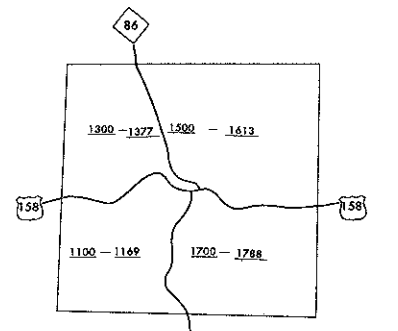


- LEGEND**
- PRIMITIVE OR UNIMPROVED ROAD
 - GRAVEL AND GRAVEL ROAD
 - SOIL GRAVEL OR STONE SURFACED ROAD
 - HARD SURFACE ROAD
 - 4 LANE UNIMPROVED HIGHWAY
 - IMPROVED HIGHWAY
 - HIGHWAY WITH FRONTAGE ROADS
 - FULL CONTROL ACCESS
 - FEDERAL AID INTERSTATE ROAD
 - FEDERAL AID PRIMARY ROAD
 - FEDERAL AID SECONDARY ROAD
 - FEDERAL AID DRIVEWAY
 - NON-SYSTEM ROAD
 - PROJECTED LOCATION
 - RESTRICTION DISTANCE
 - TRAFFIC CIRCLE
 - HIGHWAY INTERCHANGE
 - DETAILED HIGHWAY INTERCHANGE
 - INTERSTATE HIGHWAY
 - U.S. NUMBERED HIGHWAY
 - U.S. NUMBERED BICYCLE ROUTE
 - N.C. NUMBERED HIGHWAY
 - N.C. NUMBERED BICYCLE ROUTE
 - INTERSTATE INTERCHANGE NUMBER
 - SECONDARY ROAD NUMBER
 - UNINCORPORATED CENSUS
 - RAILROAD, ANY NUMBER OF TRACKS
 - OPERATED BY SINGLE OPERATING COMPANY
 - RAILROAD, ANY NUMBER OF TRACKS
 - OPERATED BY MORE THAN ONE OPERATING COMPANY OR NAME OF OPERATING COMPANY OR NAME OF OPERATING COMPANY OF 1947
 - RAILROAD STATION
 - GRAVEL CROSSING
 - UNDERPASS
 - OVERPASS
 - RAILROAD TUNNEL
 - ARMY, MARINE, OR NAVAL CORPS FIELD
 - COMM. OR MUNICIPAL AIRPORT
 - MARINE AVIATION FIELD
 - MARINE ON FIELD (IN STARBUCK)
 - FREE OR TOLL FERRY
 - LIGHTHOUSE
 - COAST GUARD STATION
 - CANAL
 - NARROW STREAM
 - WIDE STREAM
 - DAM WITH LOCK
 - DAM
 - RESERVOIR, POND, OR LAKE
 - POWERSHIP FEEL HEADWORKS
 - INDICATE ELEVATION
 - ROAD THROUGH MOUNTAIN PASS
 - HIGHWAY BRIDGE OVER 20 FT.
 - BRIDGE SPAN ON BRIDGE
 - HIGHWAY TUNNEL
 - POD
 - STATE LINE
 - COUNTY LINE
 - CITY LIMITS
 - RESERVATION OR PARK BOUNDARY
 - POST OFFICE
 - UNINCORPORATED CENSUS
 - RESERVATION PLACE
 - COUNTY SEAT
 - OTHER TOWNS AND VILLAGES
 - TRANSFER STATION
 - INCORPORATED CITY OR VILLAGE (UNINCORPORATED)
 - SCHOOL
 - CHURCH
 - CHURCH WITH CEMETERY
 - CEMETERY
 - HOSPITAL
 - CONVENTION OR FERAL MEETING
 - HIGHWAY GARAGE OR MAINT. YARD
 - HIGHWAY DIV. OR DESI. OFFICE
 - WEIGH STATION
 - PARK STATION
 - REST AREA
 - MONUMENT - SMALL HISTORICAL SITE

CASWELL COUNTY

NORTH CAROLINA

PREPARED BY THE
 NORTH CAROLINA DEPARTMENT OF TRANSPORTATION
 DIVISION OF HIGHWAYS-PLANNING AND RESEARCH BRANCH
 IN COOPERATION WITH THE
 U.S. DEPARTMENT OF TRANSPORTATION
 FEDERAL HIGHWAY ADMINISTRATION

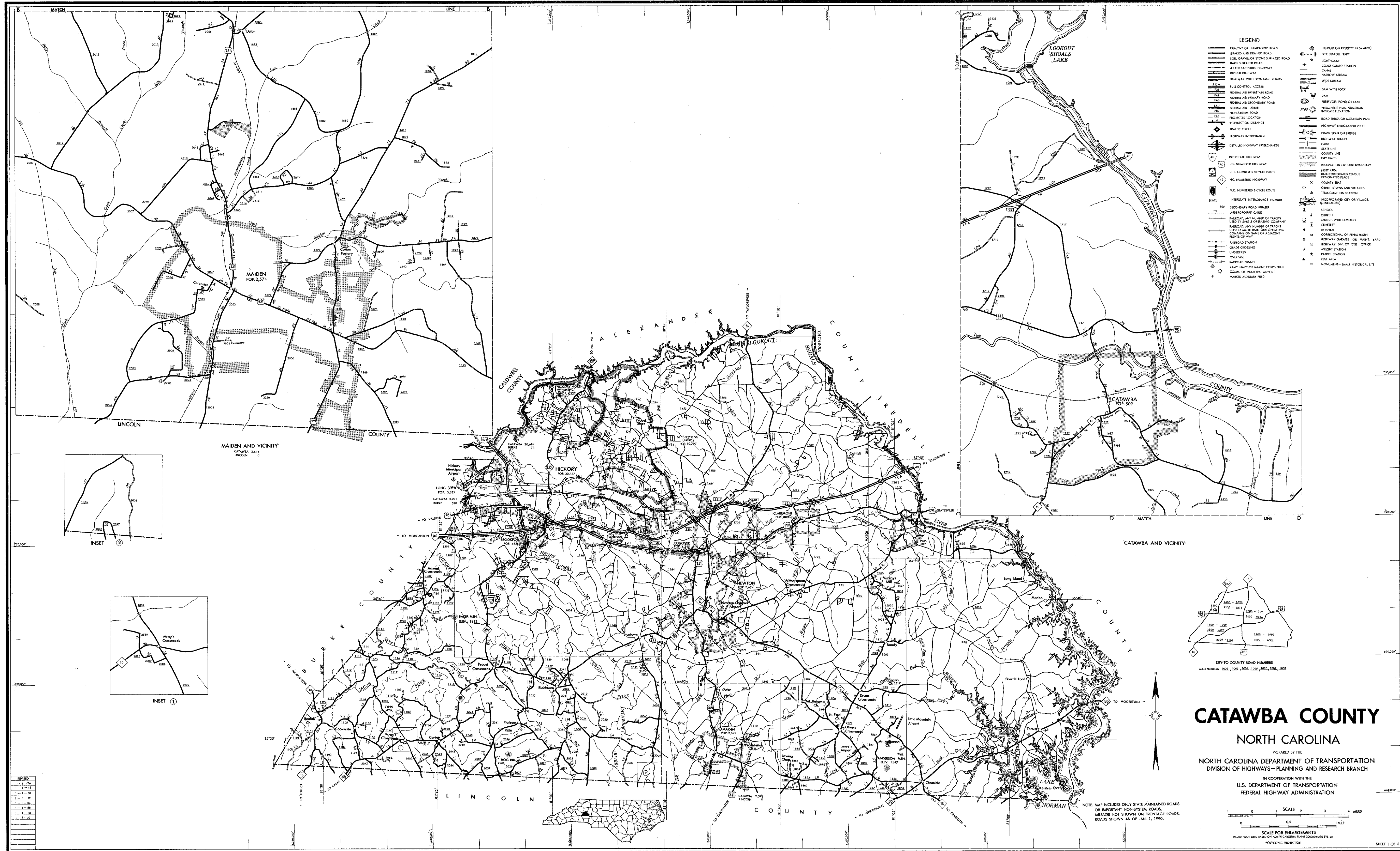


NOTE: MAP INCLUDES ONLY STATE MAINTAINED ROADS OR IMPORTANT NON-SYSTEM ROADS. MILEAGE NOT SHOWN ON FRONTAGE ROADS. ROADS SHOWN AS OF JAN. 1, 1990

COPYING OF THIS MAP IS AVAILABLE FROM THE NORTH CAROLINA DEPARTMENT OF TRANSPORTATION, DIVISION OF HIGHWAYS, 2701 N. HARRIS STREET, RALEIGH, NORTH CAROLINA, 27611

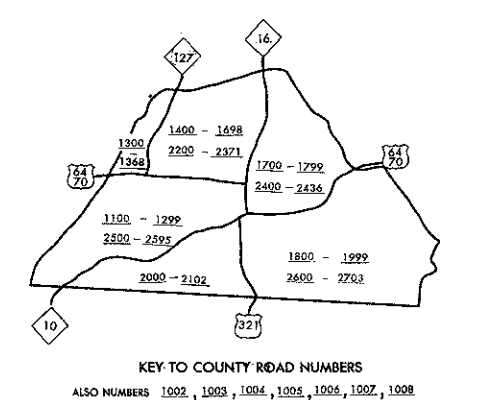
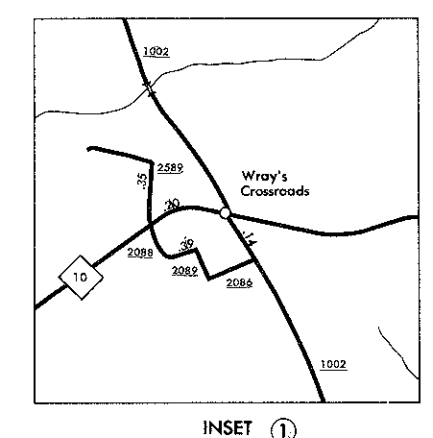
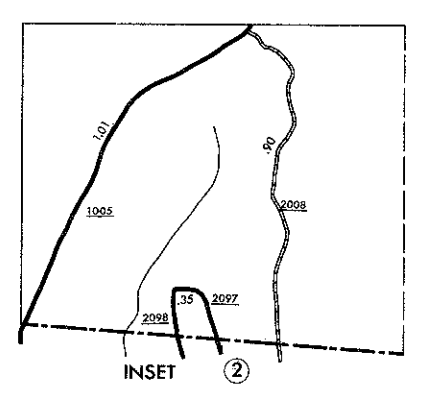
REVISED

1980
1985
1990
1995
2000
2005
2010
2015
2020



LEGEND

FRONTAGE OR IMPROVED ROAD	FRANCHISE ON FERRY "N" SYMBOL
GRAVEL AND DRAINAGE ROAD	FREE OR TOLL FERRY
SUBSURFACE ROAD	LIGHTHOUSE
4 LANE UNIMPROVED HIGHWAY	COAST GUARD STATION
DIVIDED HIGHWAY	CANAL
HIGHWAY WITH FRONTAGE ROADS	NARROW STREAM
FUEL CONTROL ACCESS	WIDE STREAM
FEDERAL AD INTERSTATE ROAD	DAM WITH LOCK
FEDERAL AD PRIMARY ROAD	DAM
FEDERAL AD SECONDARY ROAD	RESERVOIR, FOND, OR LAKE
FEDERAL AD URBAN	PROMINENT PEAK, NUMERALS
HIGH-SYSTEM ROAD	INDICATE SEARCH
PROJECTED LOCATION	ROAD THROUGH MOUNTAIN PASS
INTERSECTION DISTANCE	HIGHWAY BRIDGE OVER 30 FT.
TRAFFIC CIRCLE	DRAW SPAN ON BRIDGE
HIGHWAY INTERCHANGE	HIGHWAY TUNNEL
DETAILED HIGHWAY INTERCHANGE	POD
INTERSTATE HIGHWAY	STATE LINE
U.S. NUMBERED HIGHWAY	COUNTY LINE
U.S. NUMBERED BI-CYCLE ROUTE	CITY LIMITS
N.C. NUMBERED HIGHWAY	RESERVATION OF PARK BOUNDARY
N.C. NUMBERED BI-CYCLE ROUTE	INSET AREA
INTERSTATE INTERCHANGE NUMBER	UNINCORPORATED CENSUS DESIGNATED PLACE
SECONDARY ROAD NUMBER	COUNTY SEAT
UNDERGROUND CABLE	OTHER TOWNS AND VILLAGES
RAILROAD, ANY NUMBER OF TRACKS	TRANSPORTATION STATION
RAILROAD, ANY NUMBER OF TRACKS	INCORPORATED CITY OR VILLAGE (DENRATED)
RAILROAD, ANY NUMBER OF TRACKS	SCHOOL
RAILROAD, ANY NUMBER OF TRACKS	CHURCH
RAILROAD, ANY NUMBER OF TRACKS	CHURCH WITH CEMETERY
RAILROAD, ANY NUMBER OF TRACKS	CEMETERY
RAILROAD, ANY NUMBER OF TRACKS	HOSPITAL
RAILROAD, ANY NUMBER OF TRACKS	CORRECTIONAL OR PENAL INST.
RAILROAD, ANY NUMBER OF TRACKS	HIGHWAY GARAGE OR MAINT. YARD
RAILROAD, ANY NUMBER OF TRACKS	HIGHWAY DIV. OR DIST. OFFICE
RAILROAD, ANY NUMBER OF TRACKS	PARK STATION
RAILROAD, ANY NUMBER OF TRACKS	REST AREA
RAILROAD, ANY NUMBER OF TRACKS	INCORPORATED CITY OR VILLAGE (DENRATED)
RAILROAD, ANY NUMBER OF TRACKS	INCORPORATED CITY OR VILLAGE (DENRATED)
RAILROAD, ANY NUMBER OF TRACKS	INCORPORATED CITY OR VILLAGE (DENRATED)
RAILROAD, ANY NUMBER OF TRACKS	INCORPORATED CITY OR VILLAGE (DENRATED)



COPYES OF THIS MAP ARE AVAILABLE FROM THE NORTH CAROLINA DEPARTMENT OF TRANSPORTATION, DIVISION OF HIGHWAYS, ADDRESS: 400 N. S. B. BLDG., RALEIGH, NORTH CAROLINA, 27611

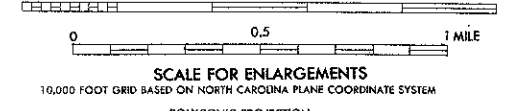
REVISION	DATE
1-1-72	
1-1-74	
1-1-78	
1-1-80	
1-1-82	
1-1-84	
1-1-86	
1-1-88	
1-1-90	

CATAWBA COUNTY

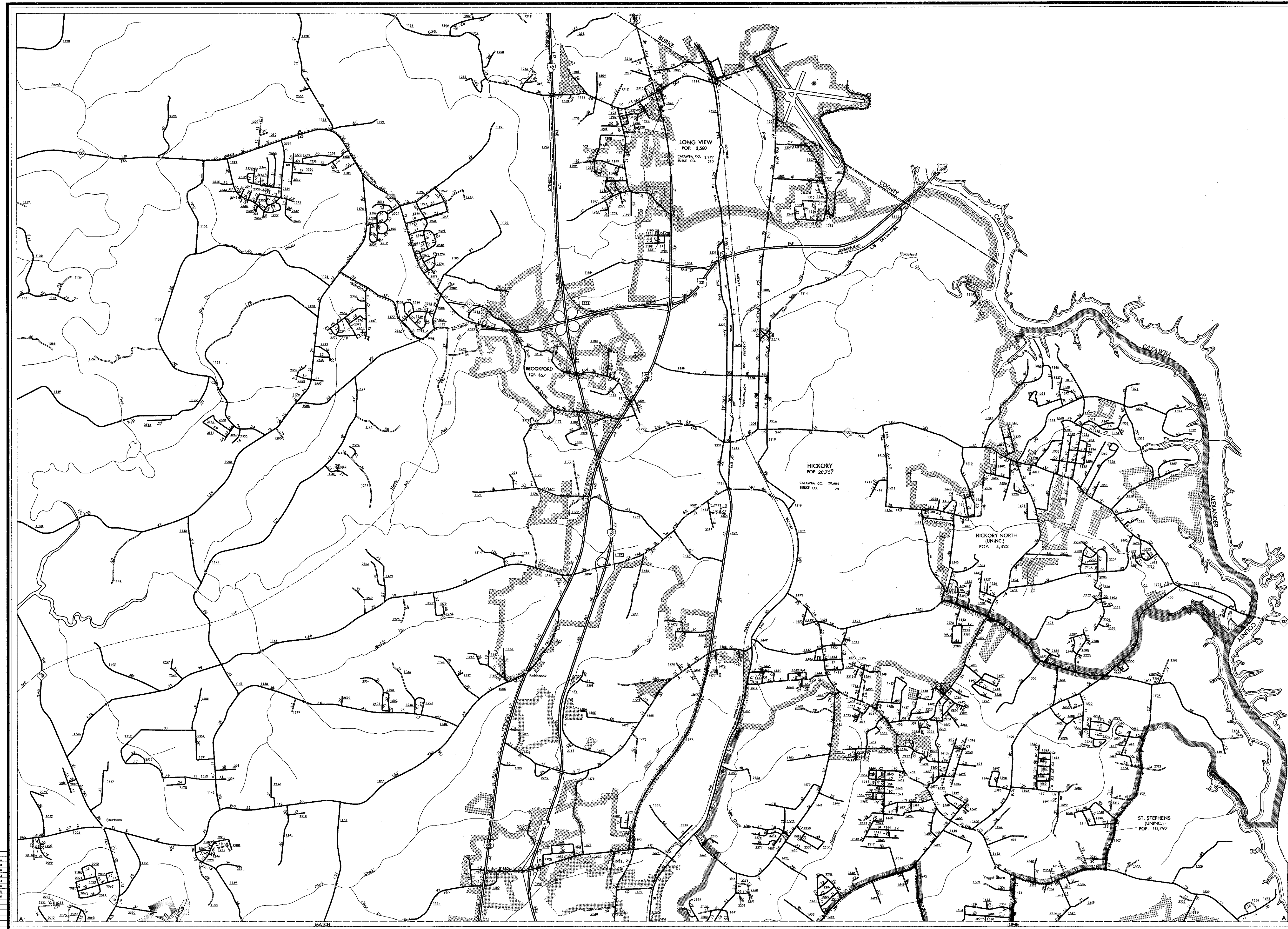
NORTH CAROLINA

PREPARED BY THE
NORTH CAROLINA DEPARTMENT OF TRANSPORTATION
 DIVISION OF HIGHWAYS—PLANNING AND RESEARCH BRANCH

IN COOPERATION WITH THE
U.S. DEPARTMENT OF TRANSPORTATION
 FEDERAL HIGHWAY ADMINISTRATION



NOTE: MAP INCLUDES ONLY STATE MAINTAINED ROADS OR IMPORTANT NON-SYSTEM ROADS. VILLAGES NOT SHOWN ON FRONTAGE ROADS. ROADS SHOWN AS OF JAN. 1, 1990.



COPIES OF THIS MAP ARE AVAILABLE
 TO THE PUBLIC AT A NOMINAL COST.
 ADDRESS: N.C. DEPARTMENT OF TRANSPORTATION
 DIVISION OF HIGHWAYS—PLANNING AND RESEARCH BRANCH
 100 SOUTH CAPEFORD, 27601

CATAWBA, S.P. 1

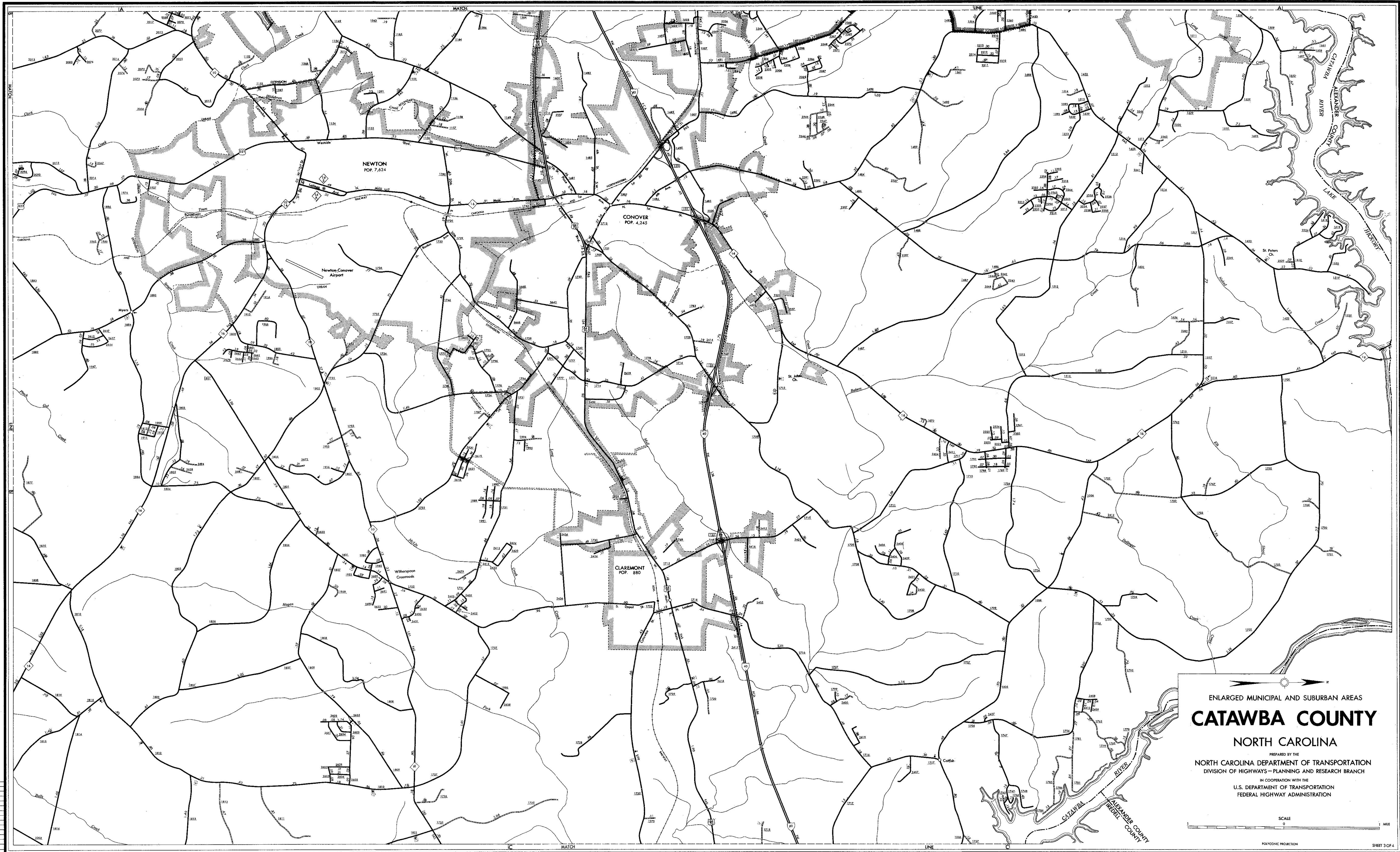
HEIGHT	CONTOUR INTERVAL
1-4	10'
5-10	20'
11-15	30'
16-20	40'
21-25	50'
26-30	60'
31-35	70'
36-40	80'
41-45	90'
46-50	100'

ENLARGED MUNICIPAL AND SUBURBAN AREAS
CATAWBA COUNTY
 NORTH CAROLINA

PREPARED BY THE
 NORTH CAROLINA DEPARTMENT OF TRANSPORTATION
 DIVISION OF HIGHWAYS—PLANNING AND RESEARCH BRANCH
 IN COOPERATION WITH THE
 U.S. DEPARTMENT OF TRANSPORTATION
 FEDERAL HIGHWAY ADMINISTRATION

SCALE
 0 1 MILE

POLYCONIC PROJECTION
 SHEET 20P-4



COPIES OF THIS MAP ARE AVAILABLE TO THE PUBLIC AT A DONOR COST OF TRANSPORTATION DIVISION OF HIGHWAYS RALEIGH, NORTH CAROLINA, 27611

REVISIONS:
 1-1-76
 1-1-77
 1-1-78
 1-1-79
 1-1-80
 1-1-81
 1-1-82
 1-1-83
 1-1-84
 1-1-85
 1-1-86
 1-1-87
 1-1-88
 1-1-89
 1-1-90

ENLARGED MUNICIPAL AND SUBURBAN AREAS
CATAWBA COUNTY
 NORTH CAROLINA

PREPARED BY THE
 NORTH CAROLINA DEPARTMENT OF TRANSPORTATION
 DIVISION OF HIGHWAYS - PLANNING AND RESEARCH BRANCH

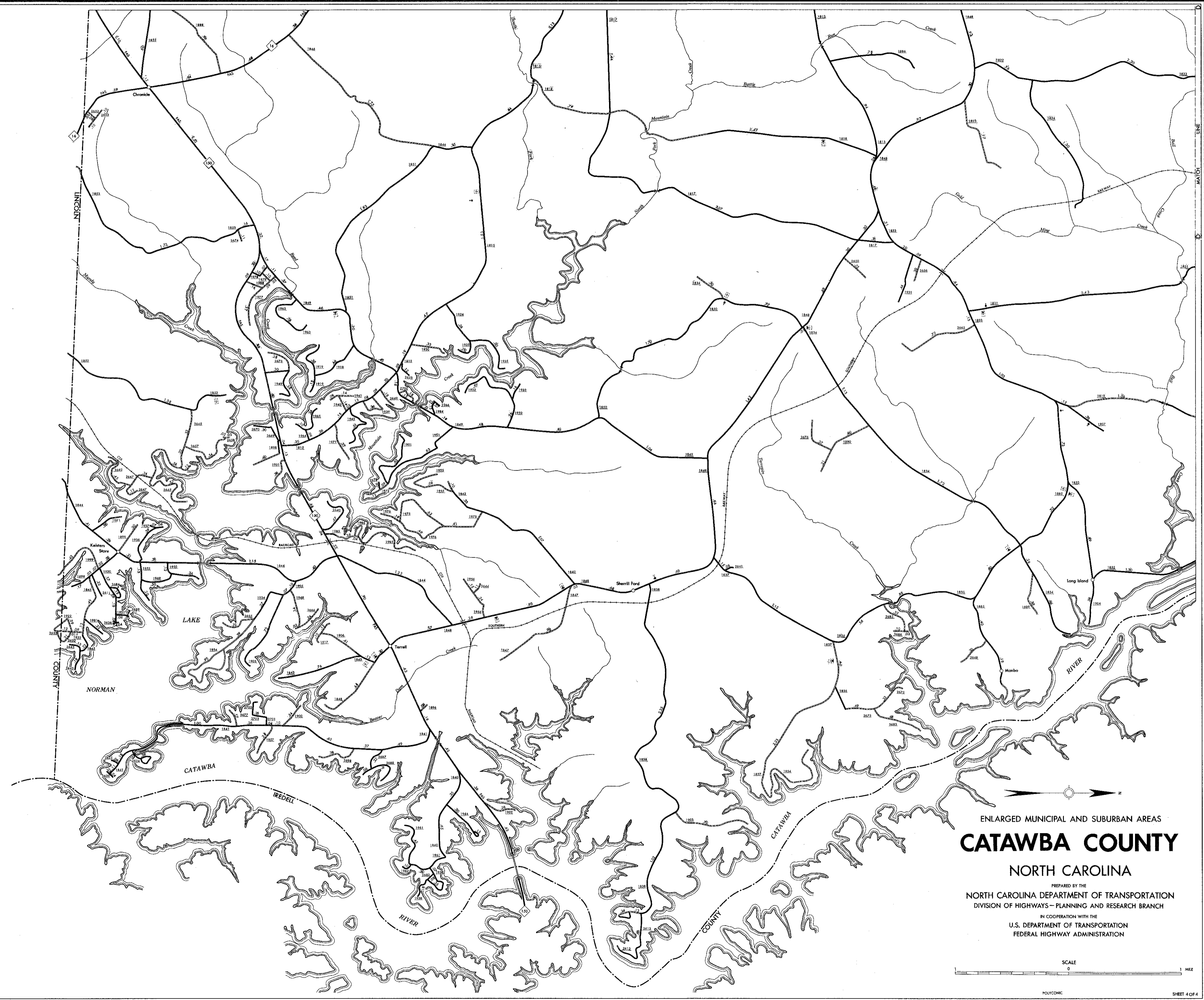
IN COOPERATION WITH THE
 U.S. DEPARTMENT OF TRANSPORTATION
 FEDERAL HIGHWAY ADMINISTRATION

SCALE 1 MILE

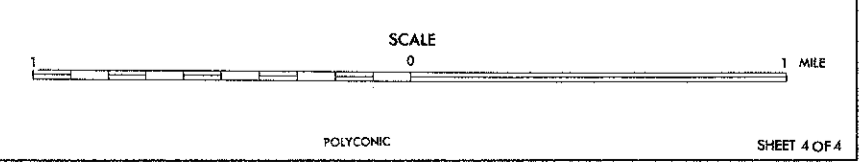
POLYCONIC PROJECTION

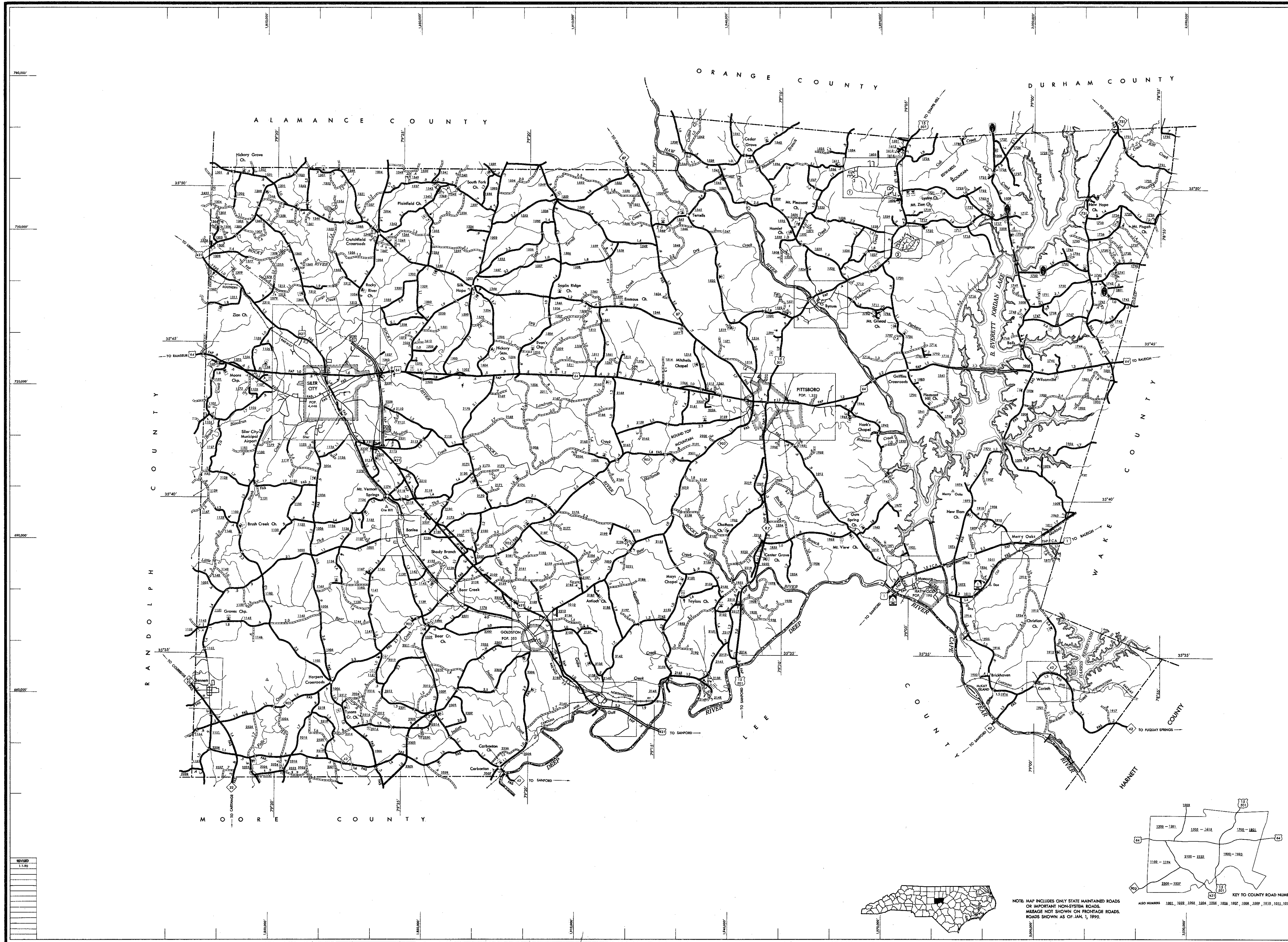
COPIES OF THIS MAP ARE AVAILABLE
TO THE PUBLIC AT A NOMINAL COST.
ADDRESS: NORTH CAROLINA DEPARTMENT OF TRANSPORTATION
RALEIGH, NORTH CAROLINA, 27611

REVISION
1-1-74
1-1-75
1-1-80
1-1-81
1-1-82
1-1-83
1-1-84
1-1-85
1-1-86
1-1-87
1-1-88
1-1-89
1-1-90



ENLARGED MUNICIPAL AND SUBURBAN AREAS
CATAWBA COUNTY
NORTH CAROLINA
PREPARED BY THE
NORTH CAROLINA DEPARTMENT OF TRANSPORTATION
DIVISION OF HIGHWAYS - PLANNING AND RESEARCH BRANCH
IN COOPERATION WITH THE
U.S. DEPARTMENT OF TRANSPORTATION
FEDERAL HIGHWAY ADMINISTRATION





LEGEND

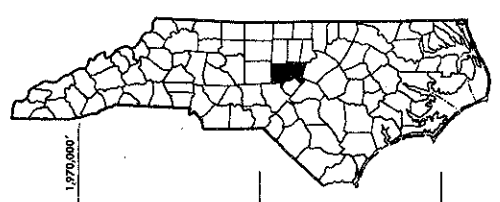

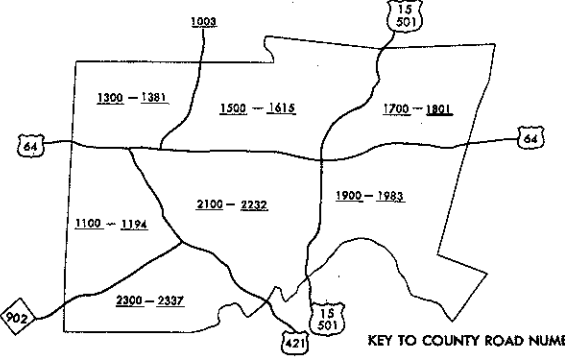
- PRIMARY OR UNIMPROVED ROAD
- GRAVEL AND DRIVEWAY ROAD
- SOIL, GRAVEL OR STONE SURFACED ROAD
- PAVED SURFACED ROAD
- 4 LANE UNIMPROVED HIGHWAY
- DIVIDED HIGHWAY
- HIGHWAY WITH FRONTAGE ROADS
- FULL-ACCESS ACCESS
- FEDERAL AID INTERSTATE ROAD
- FEDERAL AID PRIMARY ROAD
- FEDERAL AID SECONDARY ROAD
- FEDERAL AID STREET
- NON-SYSTEM ROAD
- PROJECTED LOCATION
- INTERSECTION DISTANCE
- TRAFFIC CIRCLE
- HIGHWAY INTERCHANGE
- DETAILED HIGHWAY INTERCHANGE
- INTERSTATE HIGHWAY
- U.S. NUMBERED HIGHWAY
- U.S. NUMBERED BICYCLE ROUTE
- N.C. NUMBERED HIGHWAY
- N.C. NUMBERED BICYCLE ROUTE
- INTERSTATE INTERCHANGE NUMBER
- SECONDARY ROAD NUMBER
- UNINCORPORATED CASTE
- RAILROAD, ANY NUMBER OF TRACKS
- USED BY SINGLE OPERATING COMPANY
- RAILROAD, ANY NUMBER OF TRACKS
- MORE THAN ONE OPERATING COMPANY OR SAME OR ADJACENT RIGHTS-OF-WAY
- RAILROAD STATION
- GRADE CROSSING
- OVERPASS
- RAILROAD TUNNEL
- ARMY, NAVY, OR MARINE CORPS FIELD
- COMAF OR MUNICIPAL AIRPORT
- MANNED AUXILIARY FIELD
- HANGAR OR FIELD, IN SYMBOL
- FREE OR TOLL FERRY
- ISLAND
- COAST GUARD STATION
- CANAL
- MARSH OR STREAM
- WIDE STREAM
- DAM WITH LOCK
- DAM
- RESERVOIR, POND, OR LAKE
- PROGNOSTIC PEAK, NUMBERED
- INDICATE ELEVATION
- ROAD THROUGH MOUNTAIN PASS
- HIGHWAY BRIDGE OVER 20 FT.
- DRAW BACK ON BRIDGE
- HIGHWAY TUNNEL
- FORD
- STATE LINE
- COUNTY LINE
- RESERVATION OR PARK BOUNDARY
- INSET AREA
- UNINCORPORATED CENSUS DESIGNATED PLACE
- COUNTY SEAT
- OTHER TOWN AND VILLAGES
- TRANSLOCATION STATION
- INCORPORATED CITY OR VILLAGE (SHADED)
- SCHOOL
- CHURCH
- CHURCH WITH CEMETERY
- CEMETERY
- HOSPITAL
- CORRECTIONAL OR PENAL INSTN.
- HIGHWAY GARAGE OR MAINT. YARD
- HIGHWAY DIV. OR DIST. OFFICE
- WEIGH STATION
- PATROL STATION
- RES. AREA
- MONUMENT—SMALL HISTORICAL SITE

COPIES OF THIS MAP ARE AVAILABLE TO THE PUBLIC AT A NOMINAL COST. ADDRESS: DIVISION OF HIGHWAYS, RATION, NORTH CAROLINA, 27611

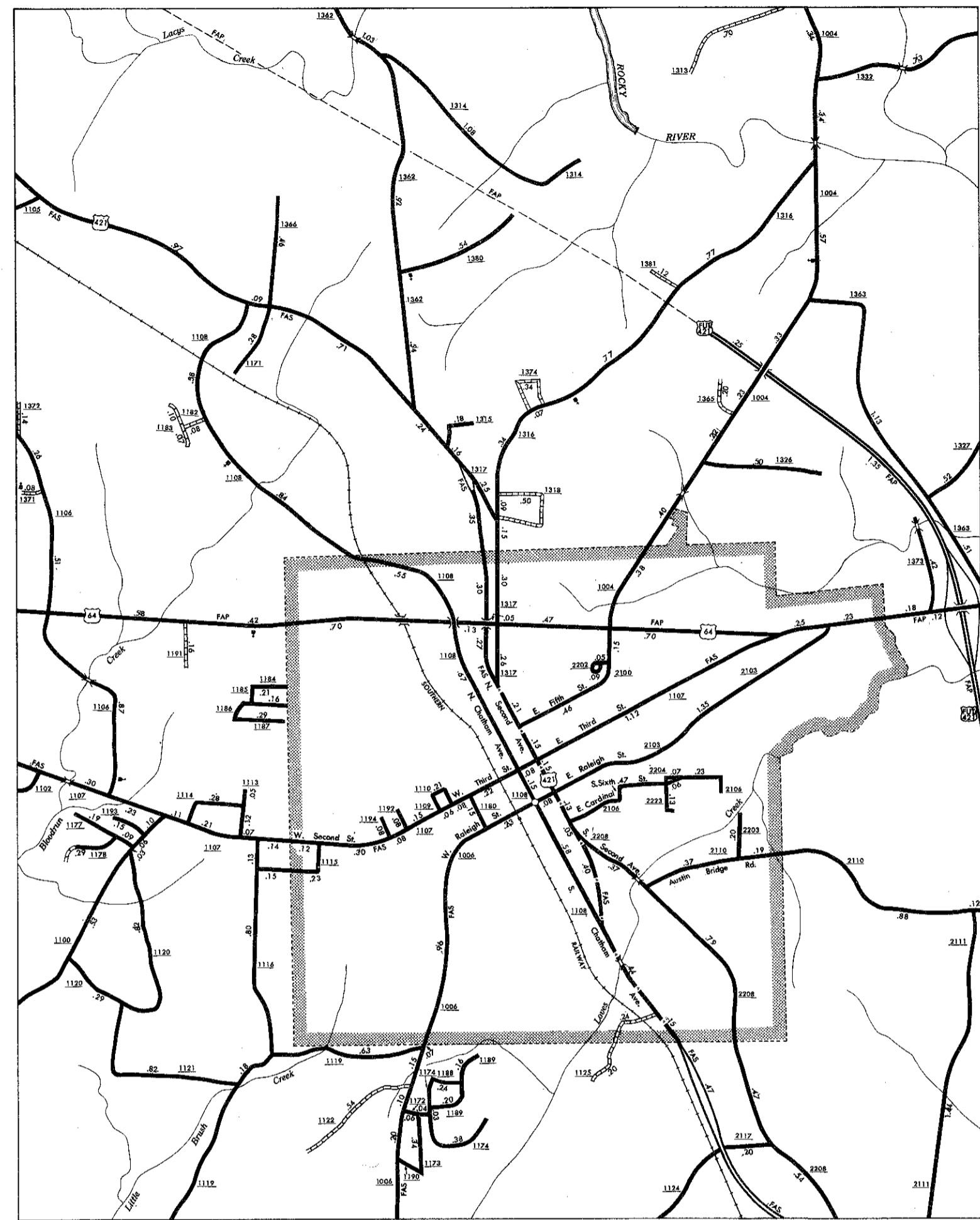
REVISED
1-1-79

CHATHAM COUNTY
NORTH CAROLINA

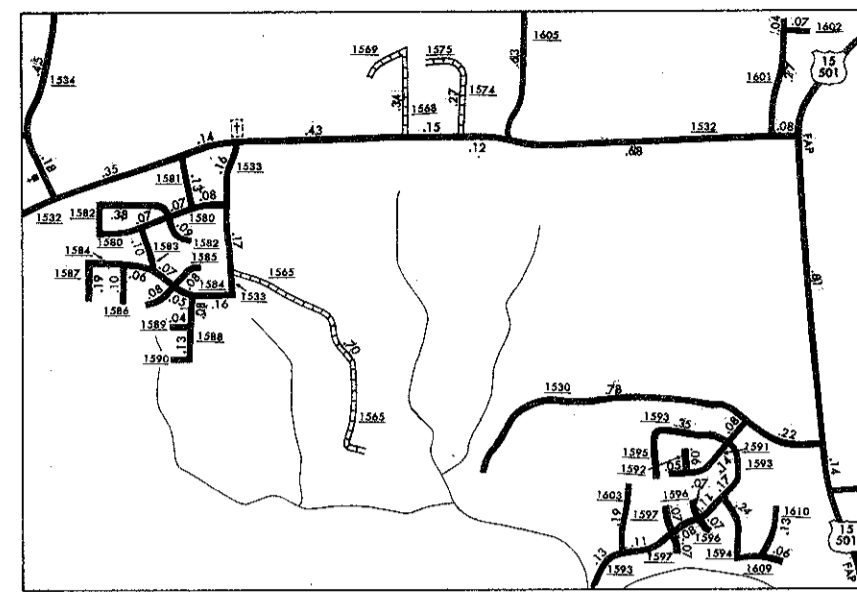
PREPARED BY THE
NORTH CAROLINA DEPARTMENT OF TRANSPORTATION
DIVISION OF HIGHWAYS—PLANNING AND RESEARCH BRANCH
IN COOPERATION WITH THE
U.S. DEPARTMENT OF TRANSPORTATION
FEDERAL HIGHWAY ADMINISTRATION



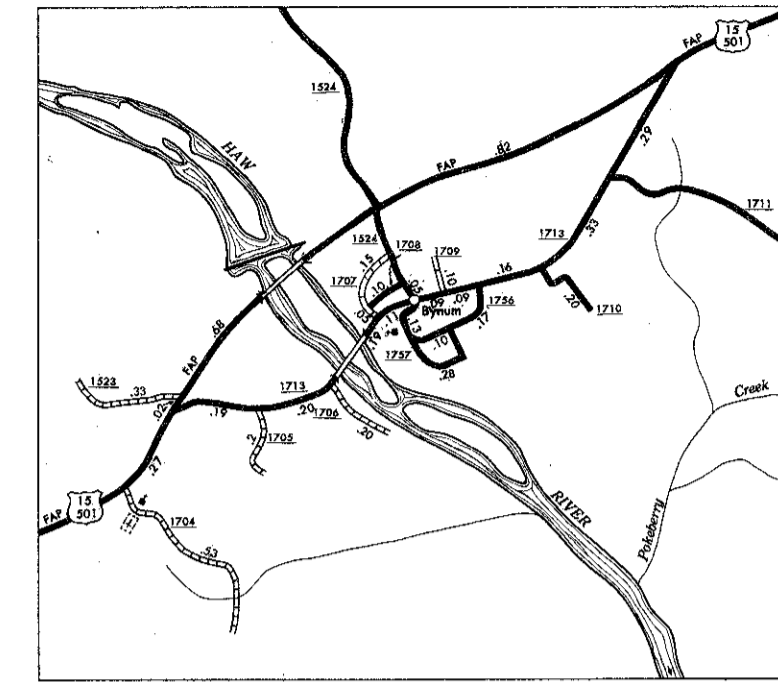
NOTE: MAP INCLUDES ONLY STATE MAINTAINED ROADS OR IMPORTANT NON-SYSTEM ROADS. MESSAGE NOT SHOWN ON FRONTAGE ROADS. ROADS SHOWN AS OF JAN. 1, 1970.



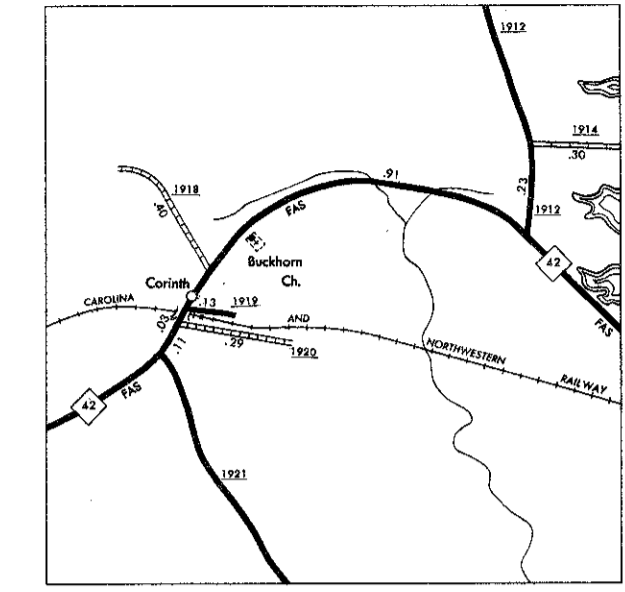
SILER CITY
POP. 4,446



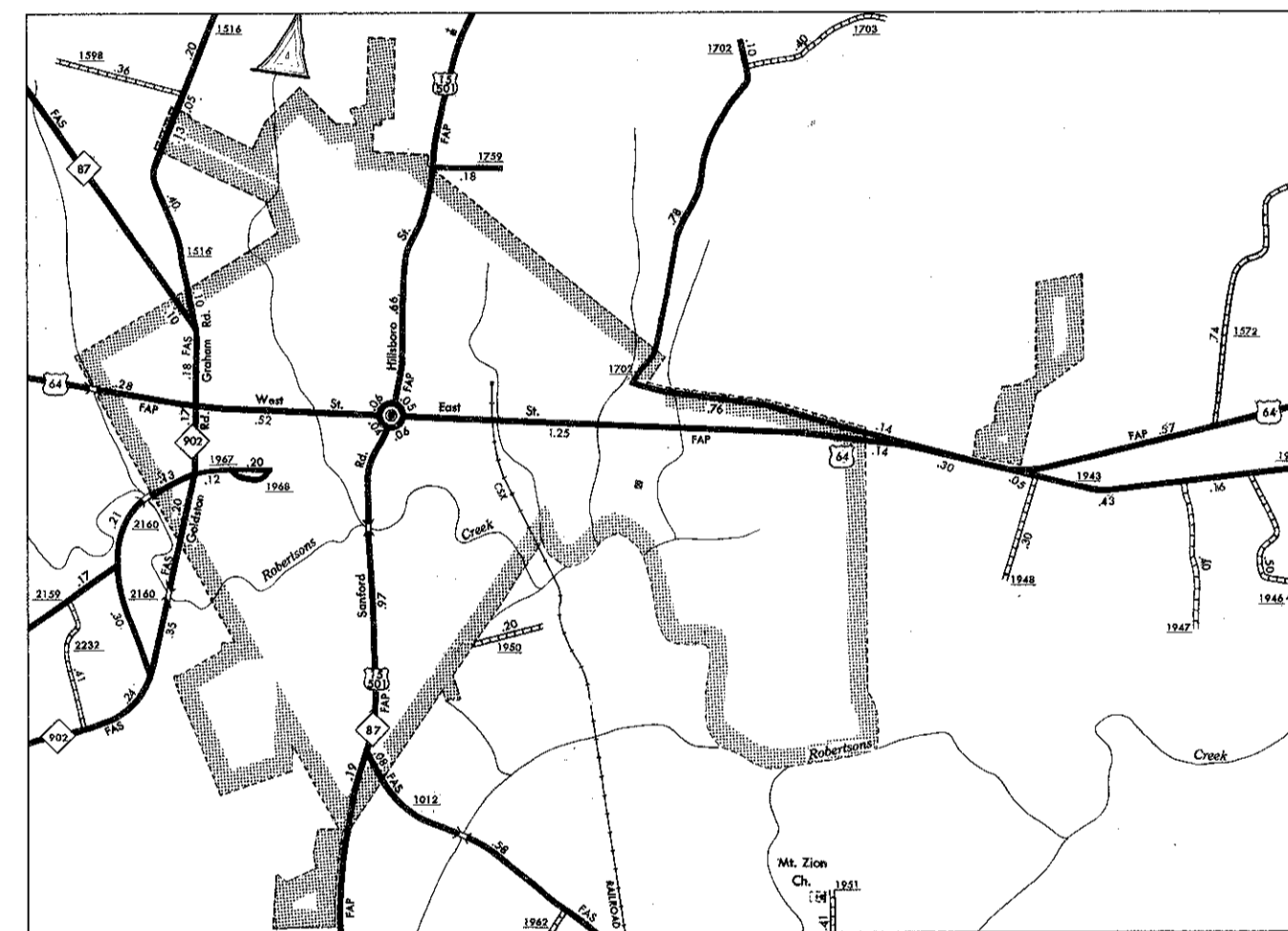
INSET ①



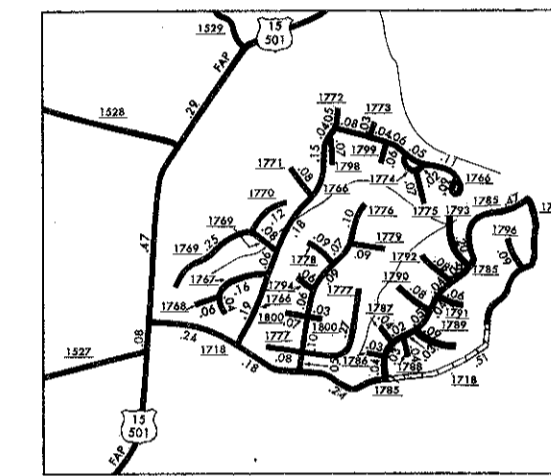
BYNUM



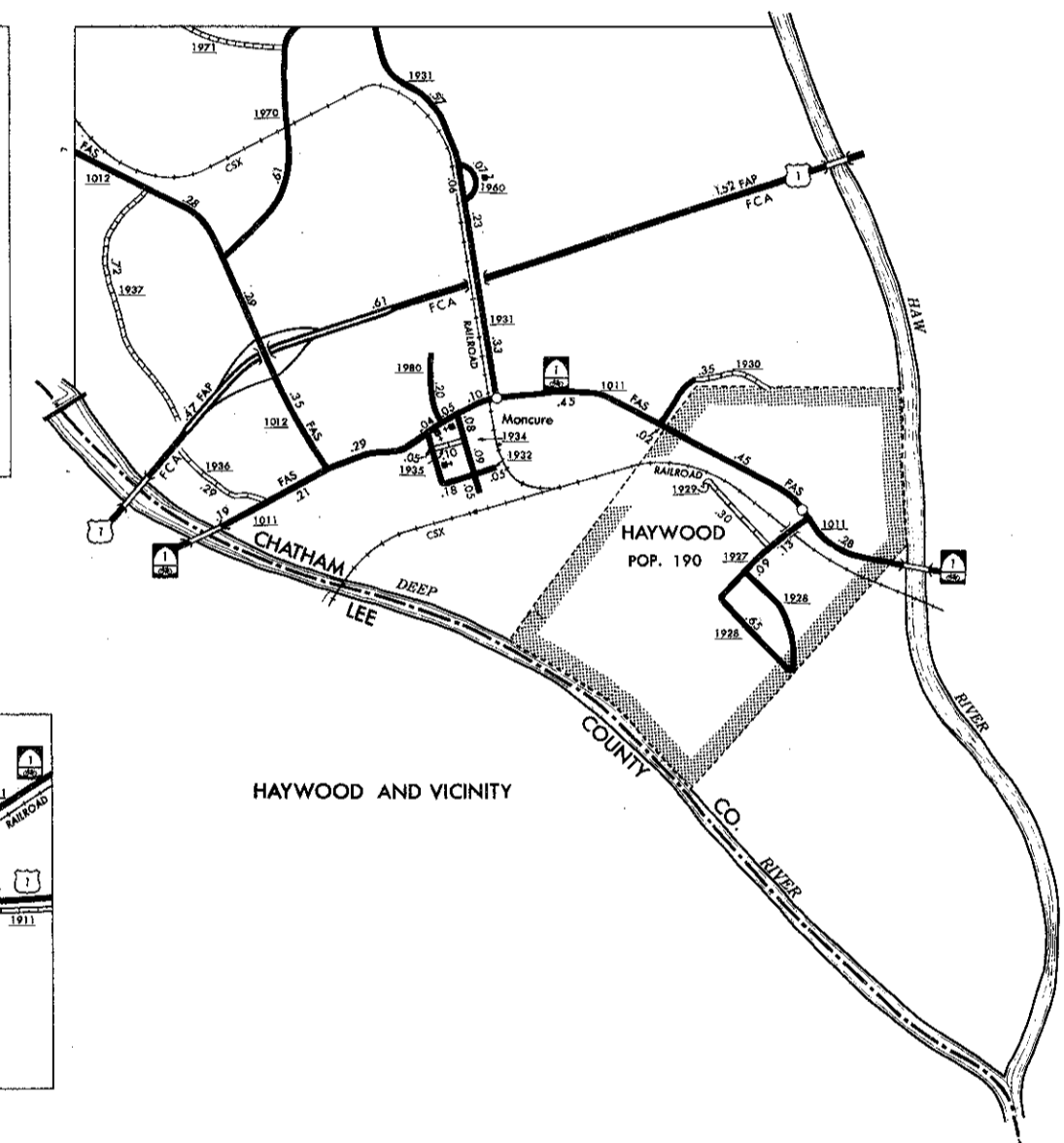
CORINTH



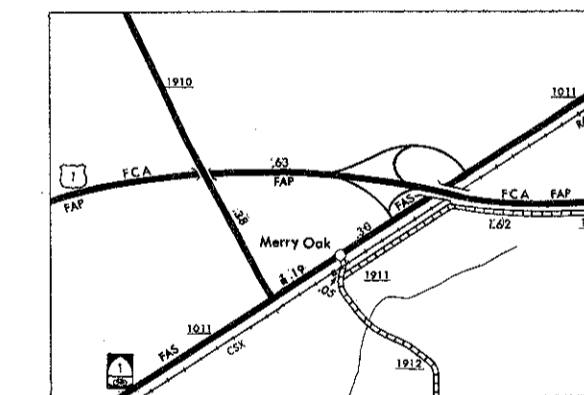
PITTSBORO
POP. 1,332



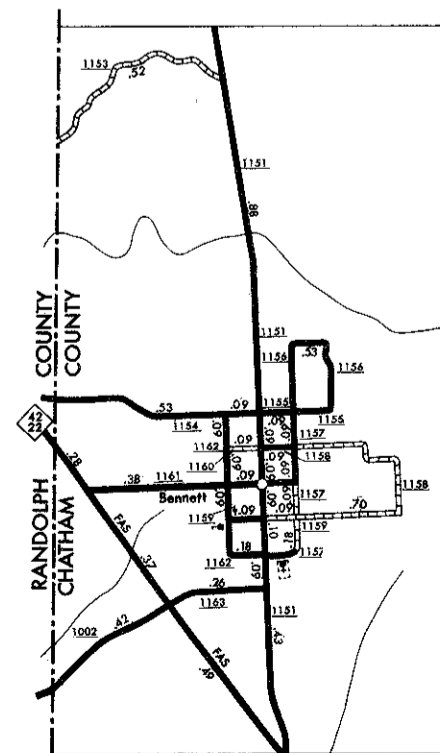
INSET ②



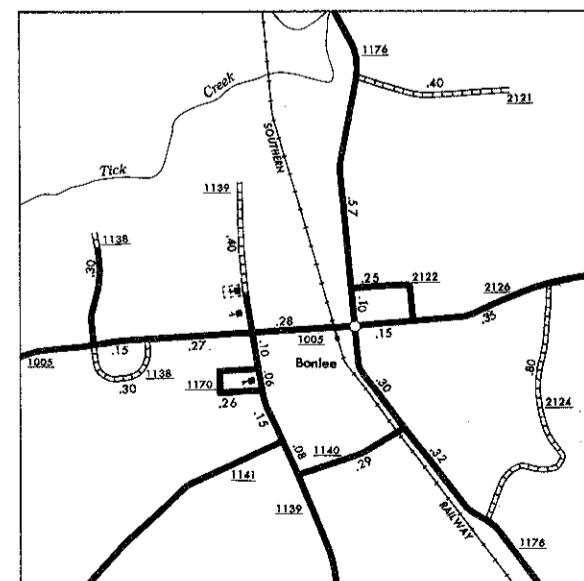
HAYWOOD AND VICINITY



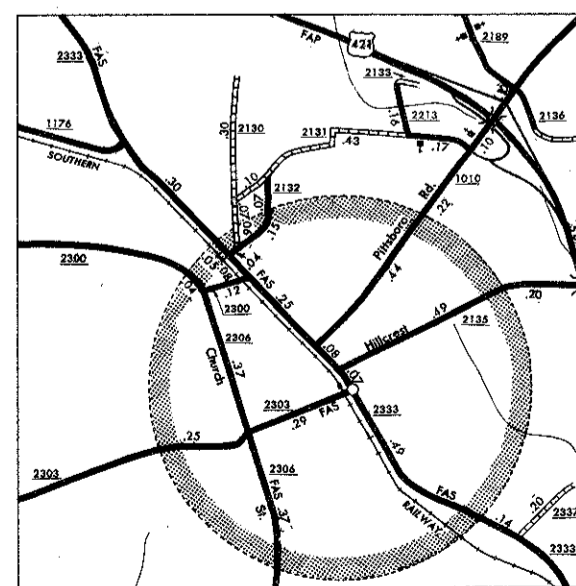
MERRY OAKS



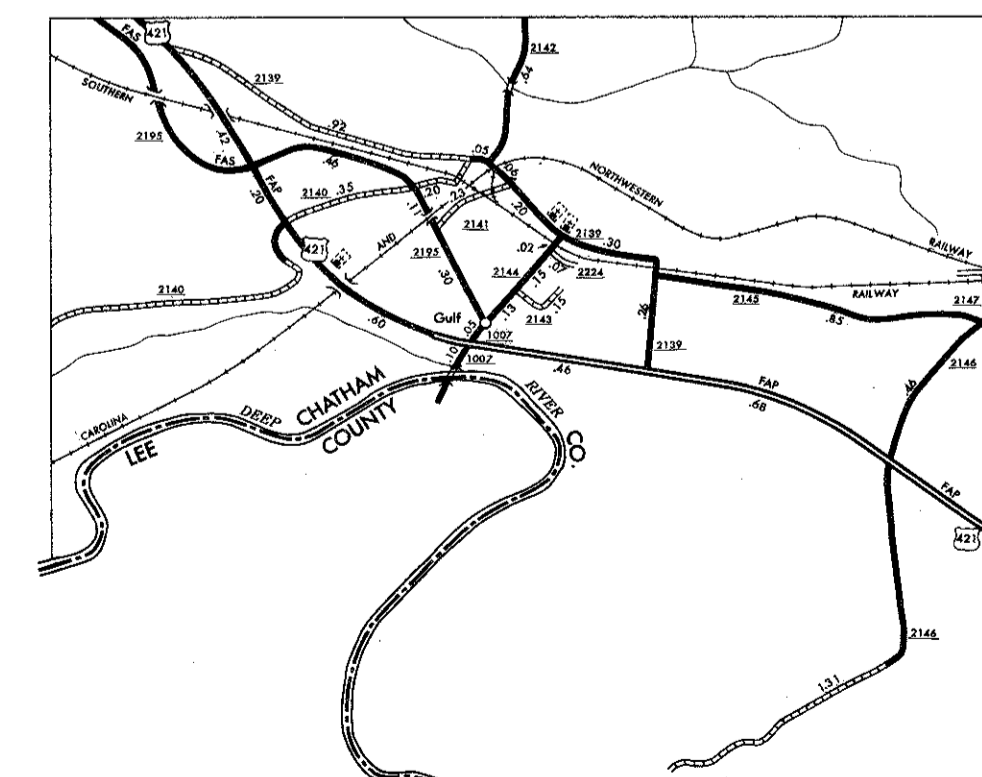
BENNETT



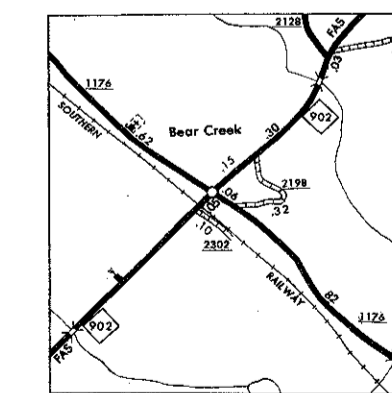
BONLEE



GOLDSTON
POP. 353





GULF



BEAR CREEK

CHATHAM S&P
COME OF THE MAPS ARE AVAILABLE
TO THE PUBLIC AT A NOMINAL COST.
ADDRESS: MAPS, N.C. DEPARTMENT OF TRANSPORTATION,
DIVISION OF HIGHWAYS—PLANNING AND RESEARCH BRANCH,
RALEIGH, NORTH CAROLINA, 27611



ENLARGED MUNICIPAL AND SUBURBAN AREAS
CHATHAM COUNTY
NORTH CAROLINA

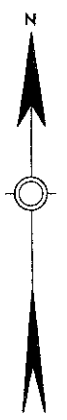
PREPARED BY THE
NORTH CAROLINA DEPARTMENT OF TRANSPORTATION
DIVISION OF HIGHWAYS—PLANNING AND RESEARCH BRANCH
IN COOPERATION WITH THE
U.S. DEPARTMENT OF TRANSPORTATION
FEDERAL HIGHWAY ADMINISTRATION





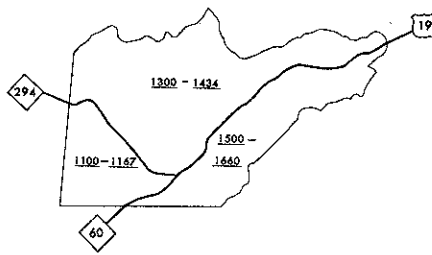
LEGEND

- FRONTIER OR UNIMPROVED ROAD
- GRAVEL AND GRADED ROAD
- SOIL, GRAVEL OR STONE SURFACE ROAD
- HARD SURFACE ROAD
- 4 LANE UNDIVIDED HIGHWAY
- DIVIDED HIGHWAY
- HIGHWAY WITH FRONTAGE ROADS
- FULL CONTROL ACCESS
- FEDERAL AID INTERSTATE ROAD
- FEDERAL AID PRIMARY ROAD
- FEDERAL AID SECONDARY ROAD
- FEDERAL AID URBAN
- NON-SYSTEM ROAD
- PROJECTED LOCATION
- INTERSECTION DISTANCE
- TRAFFIC CIRCLE
- HIGHWAY INTERCHANGE
- DETAILED HIGHWAY INTERCHANGE
- INTERSTATE HIGHWAY
- U.S. NUMBERED HIGHWAY
- U.S. NUMBERED BICYCLE ROUTE
- NC NUMBERED HIGHWAY
- NC NUMBERED BICYCLE ROUTE
- INTERSTATE INTERCHANGE NUMBER
- SECONDARY ROAD NUMBER
- UNINCORPORATED CABLE
- RAILROAD, ANY NUMBER OF TRACKS USED BY SINGLE OPERATING COMPANY
- RAILROAD, ANY NUMBER OF TRACKS OPERATED BY TWO OR MORE COMPANIES ON SAME OR ADJACENT RIGHTS OF WAY
- RAILROAD STATION
- GRADE CROSSING
- UNDERPASS
- OVERPASS
- RAILROAD TUNNEL
- RAILROAD NAVY OR MARINE CORPS FIELD
- COAL OR MUNICIPAL AIRPORT
- MARINE AUXILIARY FIELD
- HANGAR OR FIELD IN STRIP
- FIRE OR TOLL FERRY
- COAST GUARD STATION
- CANAL
- NARROW STREAM
- WIDE STREAM
- DAM WITH LOCK
- DAM
- RESERVOIR, POND, OR LAKE
- FRESHWATER RESERVOIR
- INDICATE ELEVATION
- ROAD THROUGH MOUNTAIN PASS
- HIGHWAY BRIDGE OVER 20 FT.
- DRAW SPAN ON BRIDGE
- HIGHWAY TUNNEL
- FORD
- STATE LINE
- COUNTY LINE
- CITY LIMITS
- RESERVATION OR PARK BOUNDARY
- INSET AREA
- UNINCORPORATED CENSUS DESIGNATED PLACE
- COUNTY SEAT
- OTHER TOWNS AND VILLAGES
- TRANSLATION STATION
- INCORPORATED CITY OR VILLAGE, (SHRINKED)
- SCHOOL
- CHURCH WITH CEMETERY
- CEMETERY
- HOSPITAL
- CORRECTIONAL OR PENAL INSTIT.
- RECREATION GARAGE OR MAINT. YARD
- HIGHWAY DIV. OR DIST. OFFICE
- WEIGHT STATION
- PATROL STATION
- REST AREA
- MONUMENT - SMALL HISTORICAL SITE




CHEROKEE COUNTY
NORTH CAROLINA

PREPARED BY THE
NORTH CAROLINA DEPARTMENT OF TRANSPORTATION
DIVISION OF HIGHWAYS - PLANNING AND RESEARCH BRANCH
IN COOPERATION WITH THE
U.S. DEPARTMENT OF TRANSPORTATION
FEDERAL HIGHWAY ADMINISTRATION

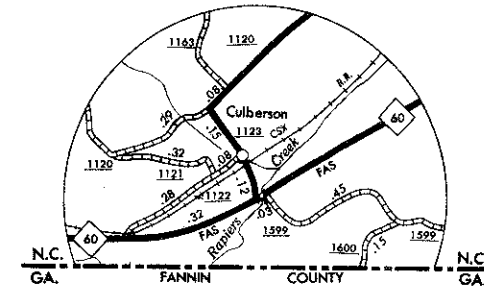


NOTE: MAP INCLUDES ONLY STATE MAINTAINED ROADS OR IMPORTANT NON-SYSTEM ROADS. MILEAGE NOT SHOWN ON FRONTAGE ROADS. ROADS SHOWN AS OF JAN. 1, 1990.

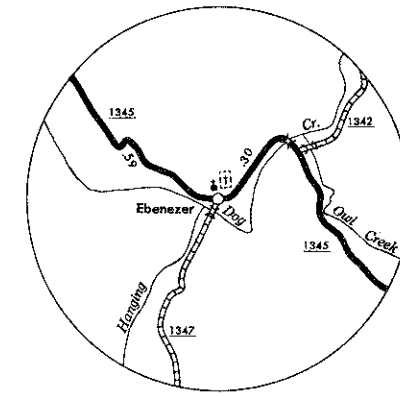


CORNER OF THIS MAP ARE AVAILABLE
FROM THE
ADDRESS: MAPS, N.C. DEPARTMENT OF TRANSPORTATION
DIVISION OF HIGHWAYS
RALEIGH, NORTH CAROLINA, 27611

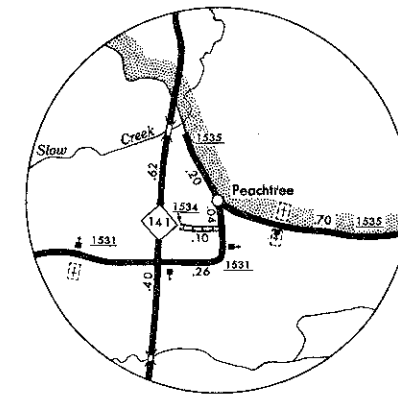
CHEROKEE



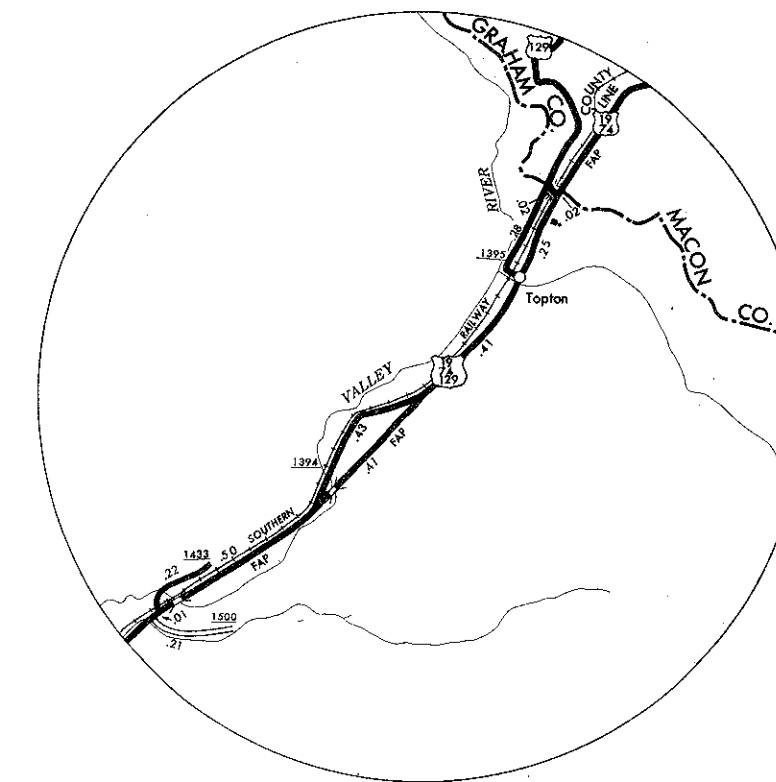
CULBERSON



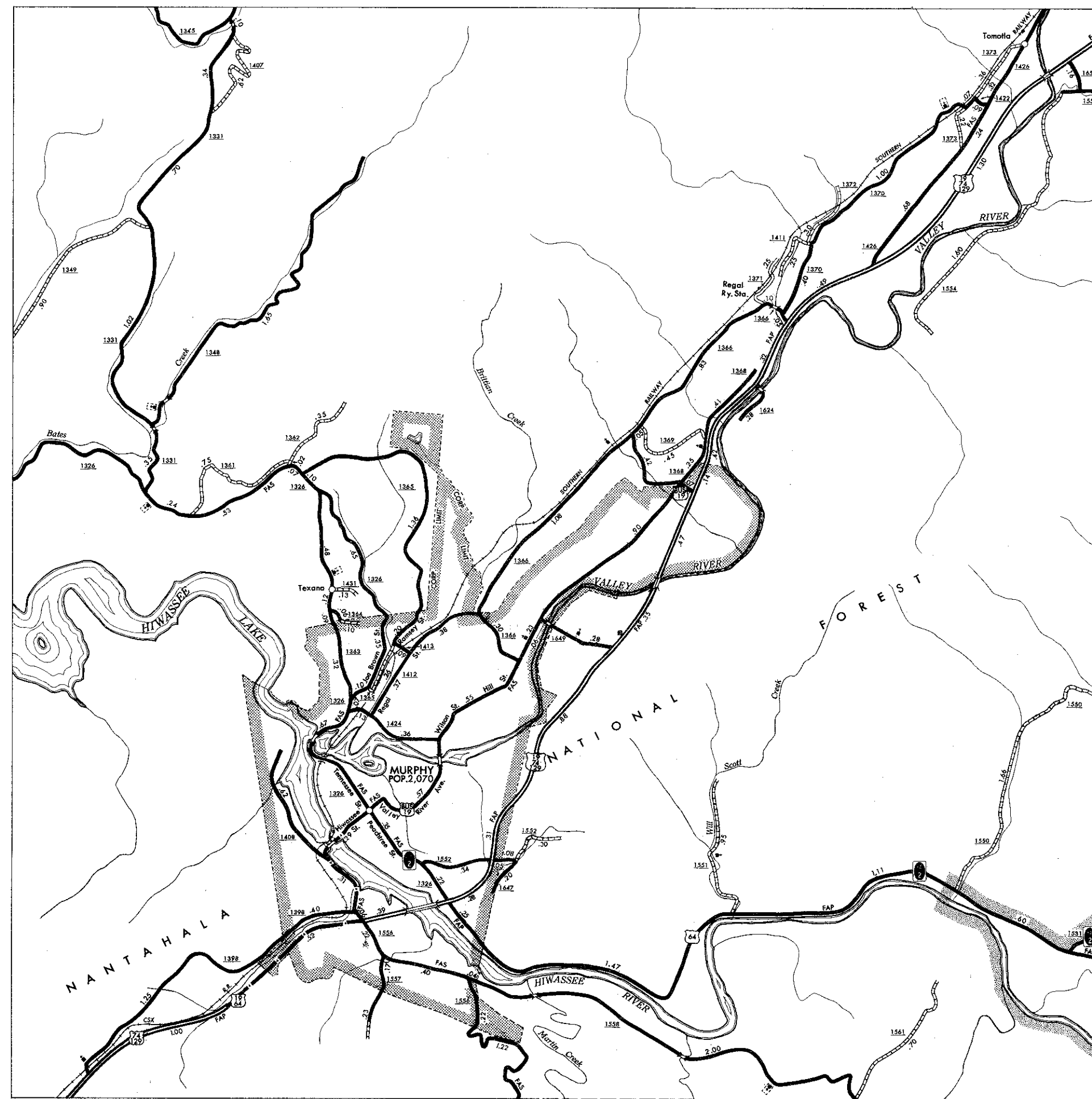
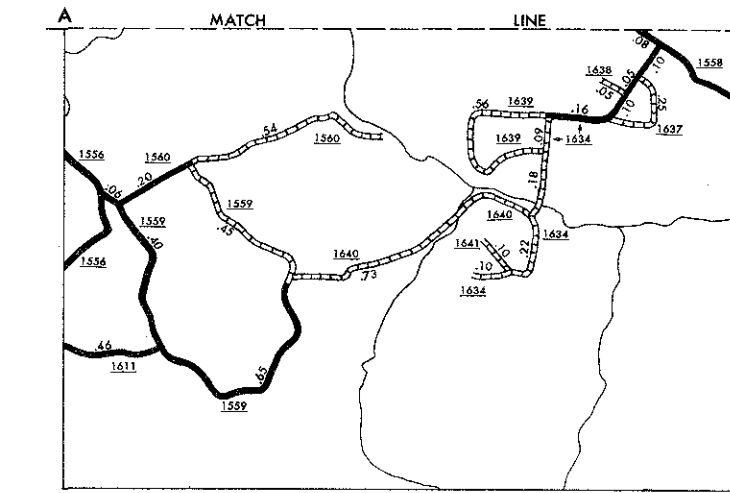
EBENEZER



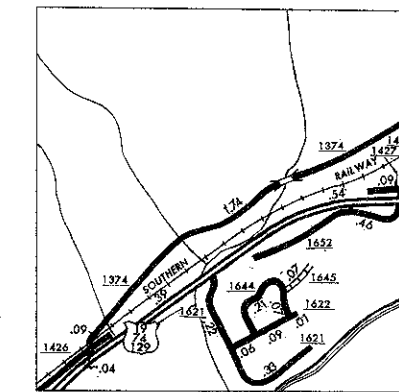
PEACHTREE



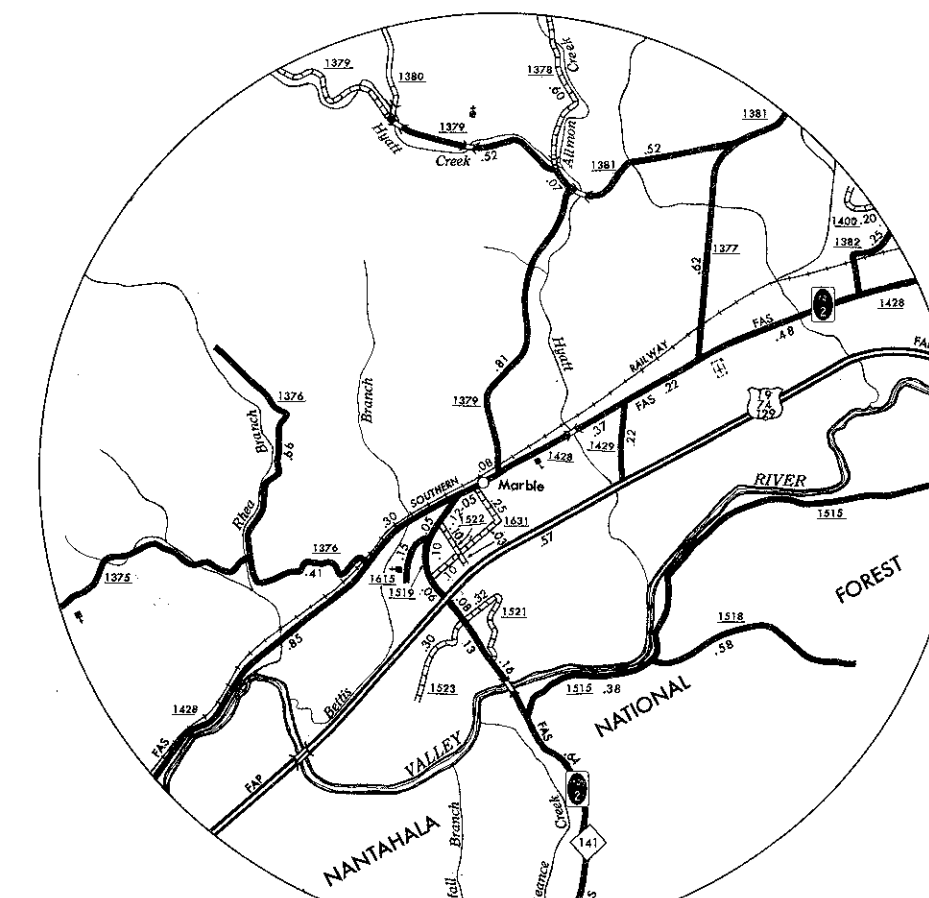
TOPON



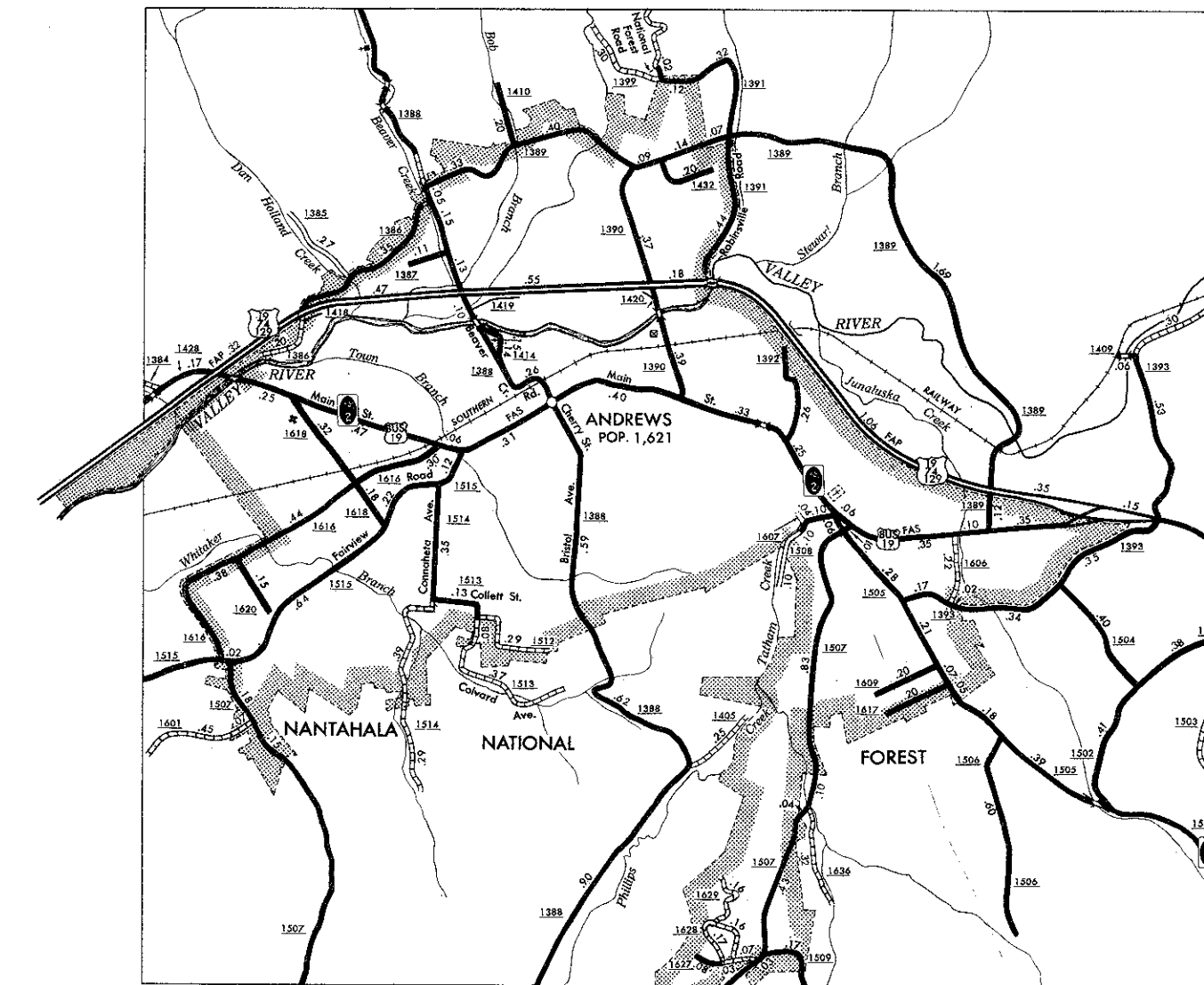
MURPHY



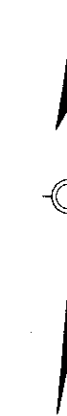
INSET 1



MARBLE



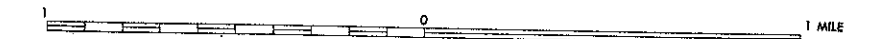
ANDREWS




ENLARGED MUNICIPAL AND SUBURBAN AREAS
CHEROKEE COUNTY
 NORTH CAROLINA

PREPARED BY THE
 NORTH CAROLINA DEPARTMENT OF TRANSPORTATION
 DIVISION OF HIGHWAYS—PLANNING AND RESEARCH BRANCH
 IN COOPERATION WITH THE
 U.S. DEPARTMENT OF TRANSPORTATION
 FEDERAL HIGHWAY ADMINISTRATION

SCALE



COPIES OF THIS MAP ARE AVAILABLE
 FROM THE
 NORTH CAROLINA DEPARTMENT OF TRANSPORTATION
 DIVISION OF HIGHWAYS
 2701



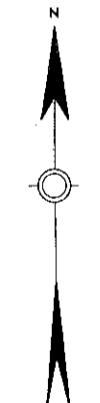
POLYCONIC PROJECTION

SHEET 2 OF 2



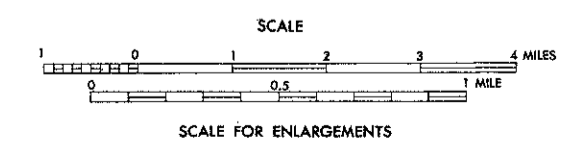
LEGEND

- FEEDLINE OR UNIMPROVED ROAD
- GRAVEL OR GRADED ROAD
- SOLI GRAVEL OR BRUSH SURFACED ROAD
- PAVED SURFACED ROAD
- 4 LANE UNDIVIDED HIGHWAY
- DIVIDED HIGHWAY
- HIGHWAY WITH FRONTAGE ROADS
- FULL CONTROL ACCESS
- FEDERAL AID INTERSTATE ROAD
- FEDERAL AID PRIMARY ROAD
- FEDERAL AID SECONDARY ROAD
- FEDERAL AID URBAN
- NON-SYSTEM ROAD
- PROJECTED LOCATION
- INTERSECTION DISTANCE
- TRAFFIC JUNCTION
- HIGHWAY INTERCHANGE
- DETAILED HIGHWAY INTERCHANGE
- INTERSTATE HIGHWAY
- U.S. NUMBERED HIGHWAY
- U.S. NUMBERED BICYCLE ROUTE
- N.C. NUMBERED HIGHWAY
- N.C. NUMBERED BICYCLE ROUTE
- INTERSTATE INTERCHANGE NUMBER
- SECONDARY ROAD NUMBER
- UNDERGROUND CABLE
- RAILROAD, ANY NUMBER OF TRACKS
- RAILROAD, ANY NUMBER OF TRACKS USED BY MORE THAN ONE OPERATING COMPANY ON SAME OR ADJACENT RIGHTS-OF-WAY
- RAILROAD STATION
- GRAVEL CROSSING
- UNDERPASS
- OVERPASS
- RAILROAD TUNNEL
- ARMY, NAVY, OR MARINE CORPS FIELD
- CORNER OF MUNICIPAL AIRPORT
- MARKED AUXILIARY FIELD
- AIRPORT ON PARCEL "N" IN SYMBOL
- FREE OR TOLL FREE
- LIGHTHOUSE
- COAST GUARD STATION
- CANAL
- NARROW STREAM
- WIDE STREAM
- DAM WITH LOCK
- DAM
- RESERVOIR, POND, OR LAKE
- RECREATION AREA, NUMERALS
- MOBILE STATION
- ROAD THROUGH MOUNTAIN PASS
- HIGHWAY BRIDGE OVER 30 FT.
- DRAW SPAN ON BRIDGE
- HIGHWAY TUNNEL
- FERRY
- STATE LINE
- COUNTY LINE
- CITY LIMITS
- RESERVATION OR FARM BOUNDARY
- INSET AREA
- INCORPORATED CENSUS DESIGNATED PLACE
- COUNTY SEAT
- OTHER TOWNS AND VILLAGES
- TRAMMULATION STATION
- INCORPORATED CITY OR VILLAGE (GENERALIZED)
- SCHOOL
- CHURCH
- CHURCH WITH CEMETERY
- CEMETERY
- HOSPITAL
- CORRECTIONAL OR PENAL INSTITUTION
- HIGHWAY GARAGE OR WAREYARD
- HIGHWAY DIV. OR DIST. OFFICE
- WEIGHT STATION
- FUELING STATION
- REST AREA
- MONUMENT—SMALL HISTORICAL SITE

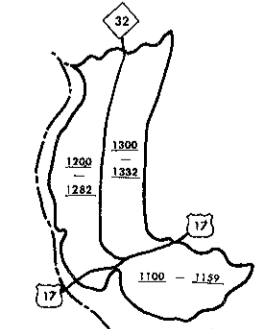


CHOWAN COUNTY
NORTH CAROLINA

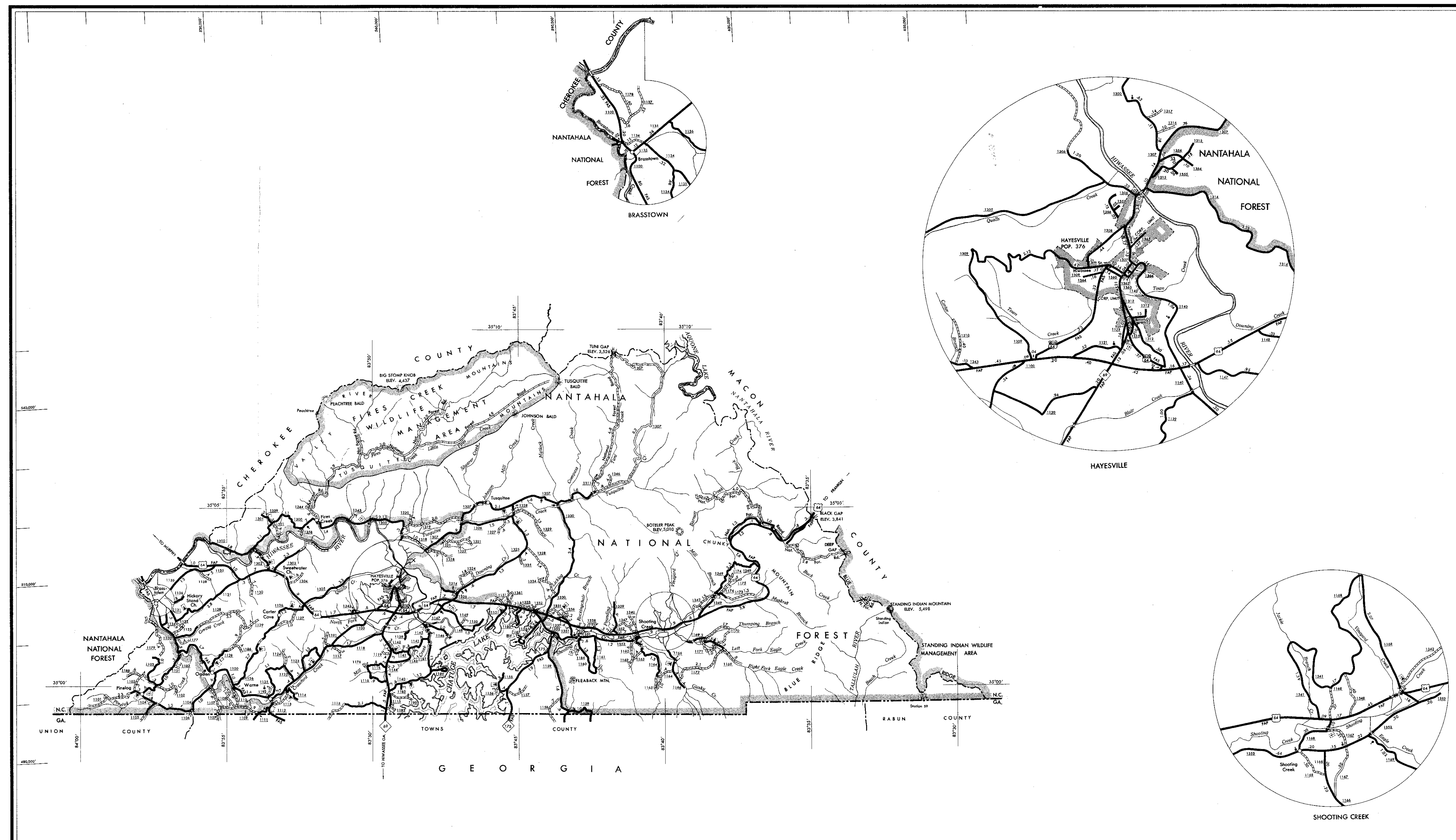
PREPARED BY THE
NORTH CAROLINA DEPARTMENT OF TRANSPORTATION
DIVISION OF HIGHWAYS - PLANNING AND RESEARCH BRANCH
IN COOPERATION WITH THE
U.S. DEPARTMENT OF TRANSPORTATION
FEDERAL HIGHWAY ADMINISTRATION



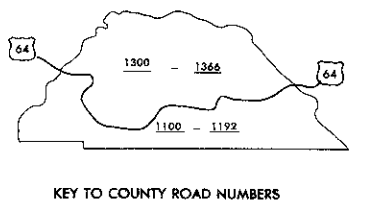
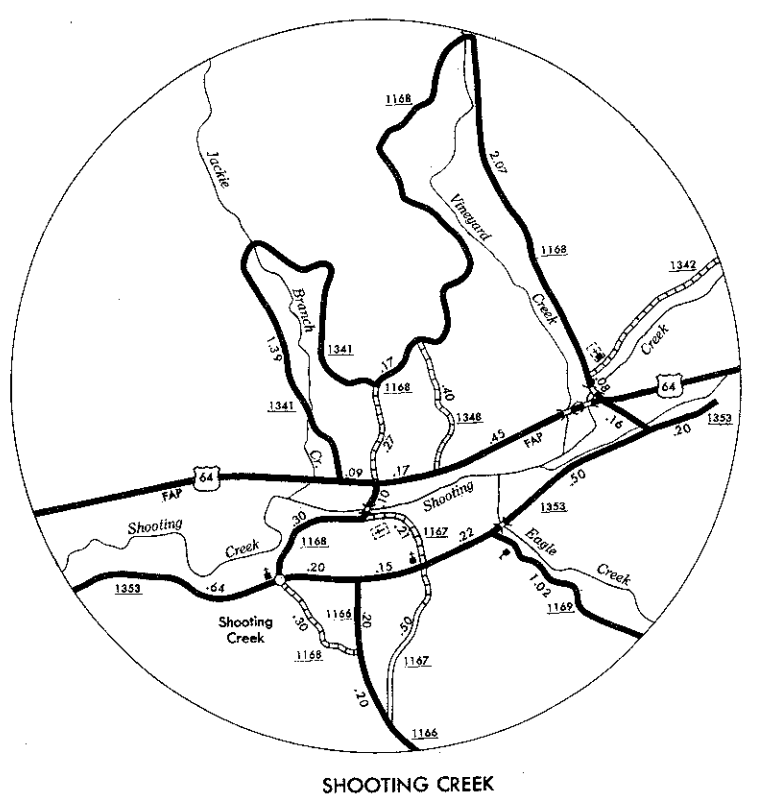
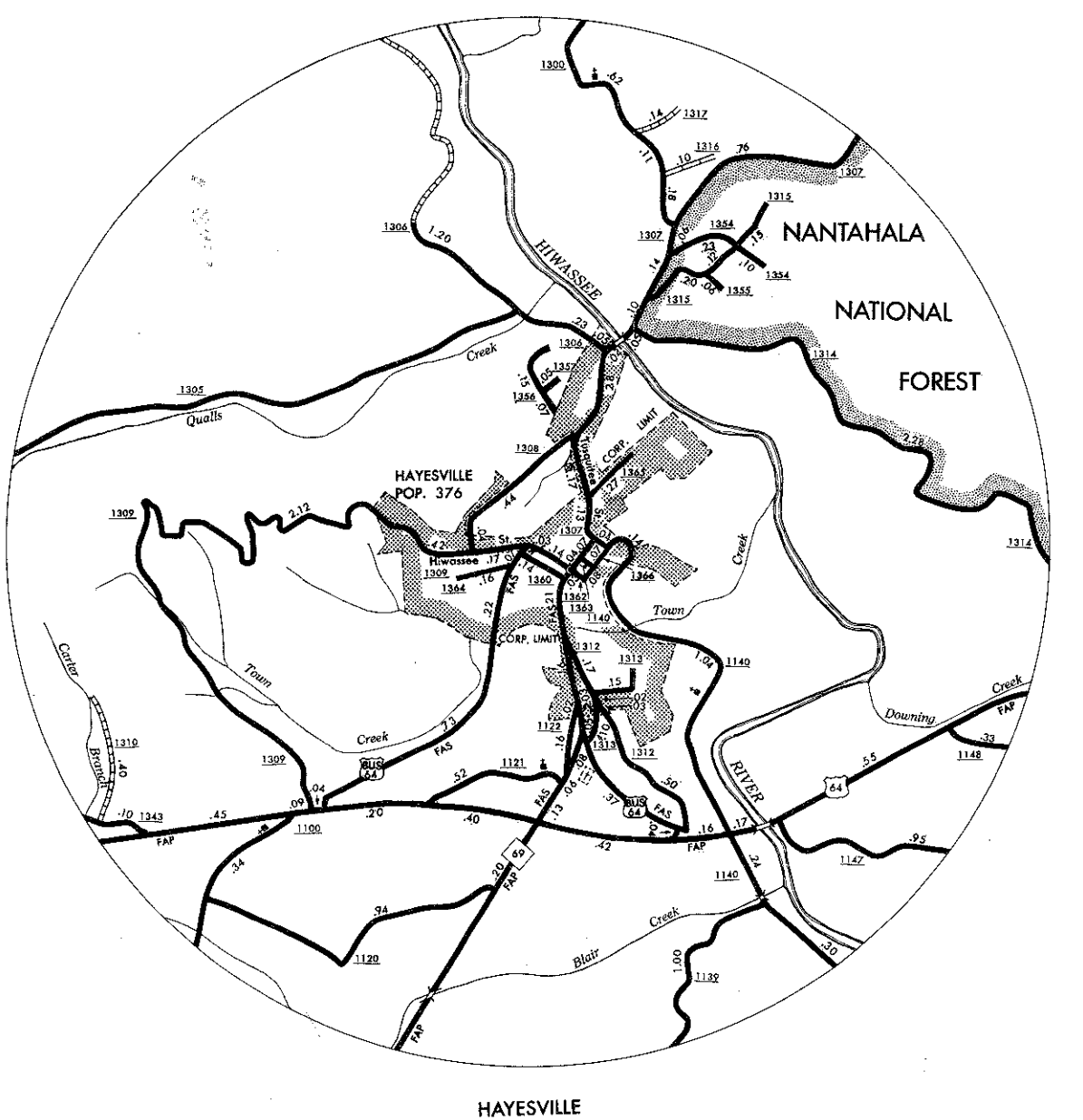
NOTE: MAP INCLUDES ONLY STATE MAINTAINED ROADS OR IMPORTANT NON-SYSTEM ROADS. MILEAGE NOT SHOWN ON FRONTAGE ROADS. ROADS SHOWN AS OF JAN. 1, 1990.



COPIES OF THIS MAP ARE AVAILABLE TO THE PUBLIC AT A NOMINAL COST. ADDRESS: DIVISION OF TRANSPORTATION, DIVISION OF HIGHWAYS, RATION, NORTH CAROLINA, 27611




- LEGEND**
- FRONTIER OR UNIMPROVED ROAD
 - GRAVEL AND DRAINED ROAD
 - SOIL GRAVEL OR STONE SURFACE ROAD
 - HARD SURFACED ROAD
 - 4 LANE UNIMPROVED HIGHWAY
 - DIVIDED HIGHWAY
 - HIGHWAY WITH FRONTAGE ROADS
 - FULL CONTROL ACCESS
 - FEDERAL AID INTERSTATE ROAD
 - FEDERAL AID PRIMARY ROAD
 - FEDERAL AID SECONDARY ROAD
 - FEDERAL AID URBAN
 - NON-SYSTEM ROAD
 - PROJECTED LOCATION
 - INTERSECTION DISTANCE
 - TRAFFIC CIRCLE
 - HIGHWAY INTERCHANGE
 - DETAILED HIGHWAY INTERCHANGE
 - INTERSTATE HIGHWAY
 - U.S. NUMBERED HIGHWAY
 - U.S. NUMBERED BICYCLE ROUTE
 - N.C. NUMBERED HIGHWAY
 - N.C. NUMBERED BICYCLE ROUTE
 - INTERSTATE INTERCHANGE NUMBER
 - SECONDARY ROAD NUMBER
 - SHORTSIDE ROAD
 - RAILROAD, ANY NUMBER OF TRACKS
 - RAILROAD, ANY NUMBER OF TRACKS USED BY MORE THAN ONE OPERATING COMPANY OR BASE OR ALIGNMENT
 - RIGHT-OF-WAY
 - RAILROAD STATION
 - GRADE CROSSING
 - UNDERPASS
 - OVERPASS
 - RAILROAD TUNNEL
 - ARMY, NAVY, OR MARINE CORPS FIELD
 - CAMP, OR MUNICIPAL AIRPORT
 - ARMED AIRFIELD FIELD
 - BRANCH ON F.R.C. (R. SYMBOL)
 - FREE OR TOLL FERRY
 - LIGHTHOUSE
 - COAST GUARD STATION
 - CANAL
 - NARROW STREAM
 - WIDE STREAM
 - DAM WITH LOCK
 - DAM
 - RESERVOIR, POND, OR LAKE
 - POWERSHIP PEAK, MOUNTAINS, INDICATE ELEVATION
 - ROAD THROUGH MOUNTAIN PASS
 - HIGHWAY BRIDGE OVER 20 FT.
 - BRIDGE SPAN ON BRIDGE
 - HIGHWAY TUNNEL
 - FORD
 - STATE LINE
 - COUNTY LINE
 - CITY LIMITS
 - RESERVATION OR PARK BOUNDARY
 - WATER AREA
 - INCORPORATED CENSUS DESIGNATED PLACE
 - COUNTY SEAT
 - OTHER TOWNS AND VILLAGES
 - TRANSMISSION STATION
 - INCORPORATED CITY OR VILLAGE (UNINCORPORATED)
 - SCHOOL
 - CHURCH
 - CHURCH WITH CHAPEL
 - CEMETERY
 - HOSPITAL
 - CONNECTIONAL OR RAIL YARD
 - HIGHWAY GARAGE OR MAINT. YARD
 - HIGHWAY DIV. OR DES. OFFICE
 - WEIGH STATION
 - PATROL STATION
 - REST AREA
 - MONUMENT—SMALL HISTORICAL SITE



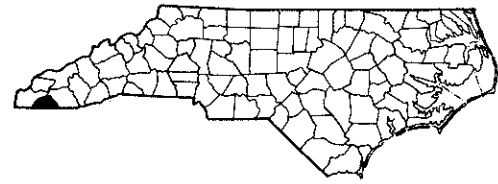
CLAY COUNTY

NORTH CAROLINA

PREPARED BY THE
 NORTH CAROLINA DEPARTMENT OF TRANSPORTATION
 DIVISION OF HIGHWAYS—PLANNING AND RESEARCH BRANCH
 IN COOPERATION WITH THE
 U.S. DEPARTMENT OF TRANSPORTATION
 FEDERAL HIGHWAY ADMINISTRATION



NOTE: MAP INCLUDES ONLY STATE MAINTAINED ROADS OR IMPORTANT NON-SYSTEM ROADS. MILEAGE NOT SHOWN ON FRONTAGE ROADS. ROADS SHOWN AS OF JAN. 1, 1990.

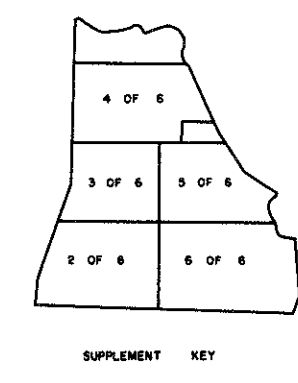
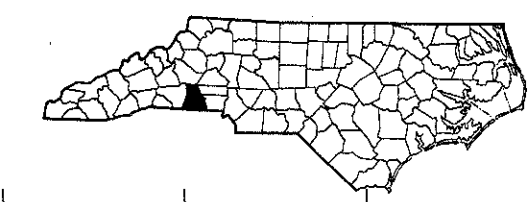
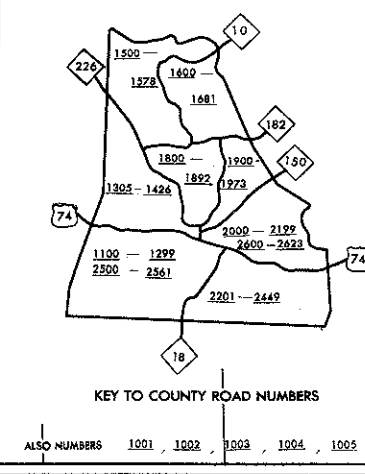
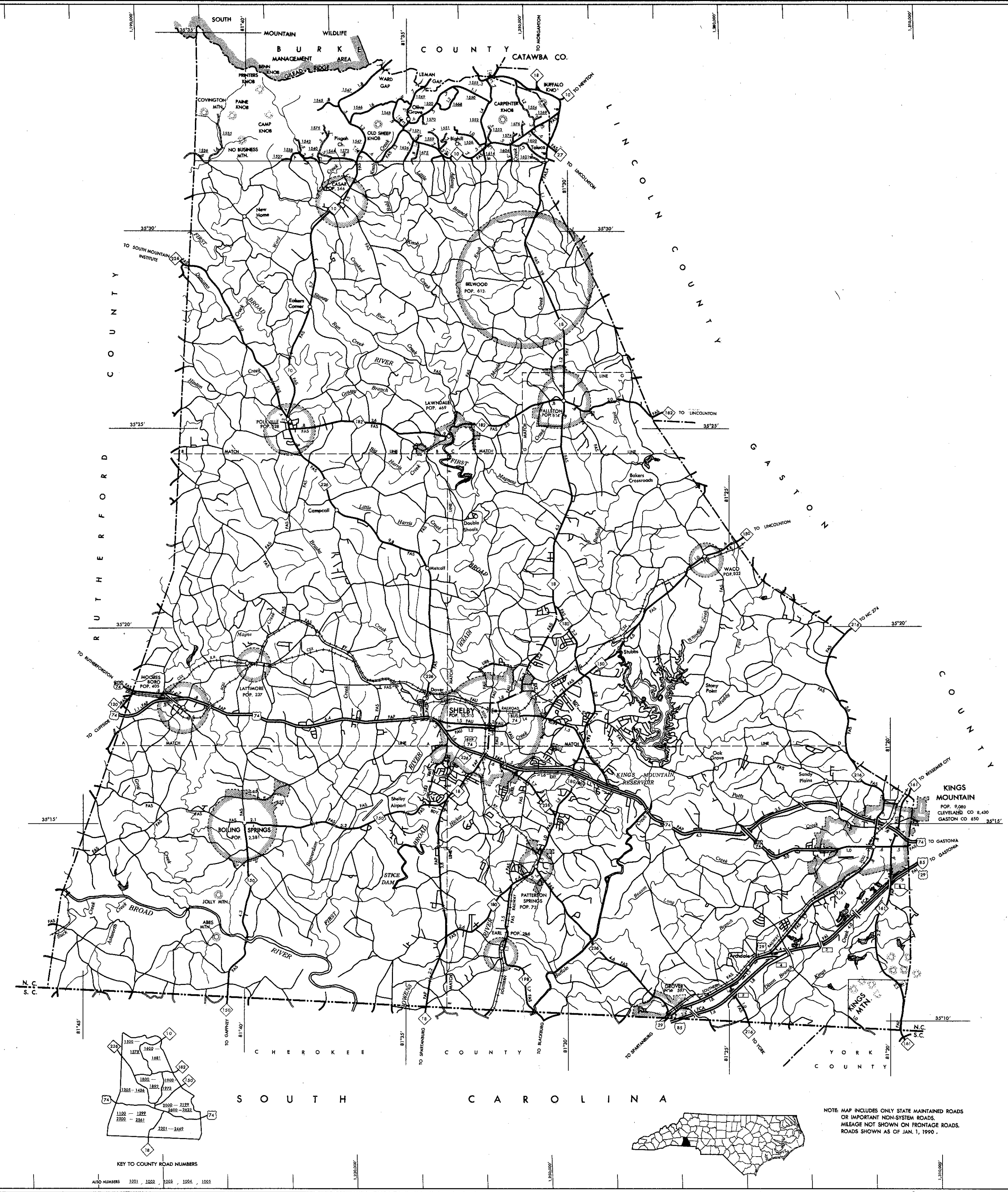


COPIES OF THIS MAP ARE AVAILABLE FROM THE STATE ARCHIVES, MAPS, N.C. DEPARTMENT OF TRANSPORTATION, DIVISION OF HIGHWAYS, 100 EAST HARRIS STREET, RALEIGH, NORTH CAROLINA, 27611

REVISION	DATE
1	1-1-90

COPIES OF THIS MAP ARE AVAILABLE FROM THE STATE ARCHIVES, ADDRESS: STATE ARCHIVES, DIVISION OF HIGHWAYS, RALEIGH, NORTH CAROLINA, 27611

REVISION	DATE	DESCRIPTION
1	1-1-88	ADDED NEW ROADS
2	1-1-90	ADDED NEW ROADS

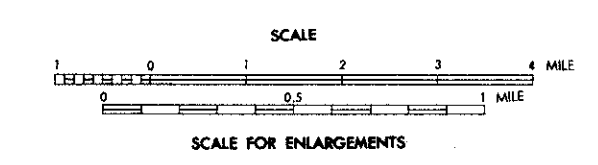


- LEGEND**
- FRONTAGE OR UNIMPROVED ROAD
 - CRACKED AND DRAINED ROAD
 - SOIL GRADY OR STONE SURFACED ROAD
 - HARD SURFACED ROAD
 - 1 LANE UNIMPROVED HIGHWAY
 - DIVIDED HIGHWAY
 - HIGHWAY WITH FRONTAGE ROADS 665.000'
 - FULL CONTROL ACCESS
 - NON-AD. HIGHWAY ROAD
 - FEDERAL AID PRIMARY ROAD
 - FEDERAL AID SECONDARY ROAD
 - FEDERAL AID USHWAY
 - NON-SYSTEM ROAD
 - PROJECTED LOCATION
 - INTERSECTION DISTANCE
 - TRAFFIC CIRCLE
 - HIGHWAY INTERCHANGE
 - DETAILED HIGHWAY INTERCHANGE
 - INTERSTATE HIGHWAY
 - U.S. NUMBERED HIGHWAY
 - U.S. NUMBERED BICYCLE ROUTE
 - N.C. NUMBERED HIGHWAY
 - N.C. NUMBERED BICYCLE ROUTE
 - INTERSTATE INTERCHANGE NUMBER
 - 1500 SECONDARY ROAD NUMBER
 - UNINCORPORATED CENSUS
 - RAILROAD, ANY NUMBER OF TRACKS USED BY SINGLE OPERATING COMPANY
 - RAILROAD, ANY NUMBER OF TRACKS USED BY MORE THAN ONE OPERATING COMPANY OR ONE OR SEVERAL COMPANIES
 - RAILROAD STATION
 - GRADE CROSSING
 - UNDERPASS
 - OVERPASS
 - RAILROAD TUNNEL
 - ARMY, NAVY, OR MARINE CORPS FIELD
 - CORRAL OR MUNICIPAL AIRPORT
 - MARKED AIRFIELD FIELD
 - MARKED CIV. FIELD, 'B' IN STAR(S)
 - FREE OR TOLL FERRY
 - BOATHOUSE
 - COAST GUARD STATION
 - UNDRY
 - WIDE STREAM
 - DAM WITH LOCK
 - DAM
 - RESERVOIR, POND, OR LAKE
 - PROMINENT PEAK, HIGHER ELEVATION INDICATE ELEVATION
 - ROAD THROUGH MOUNTAIN PASS
 - HIGHWAY BRIDGE OVER 20 FT.
 - DRAW SPAN ON BRIDGE
 - HIGHWAY TUNNEL
 - FORD
 - STATE LINE
 - COUNTY LINE
 - CITY LIMITS
 - RESERVATION OR PARK BOUNDARY
 - POST AREA
 - UNINCORPORATED CENSUS DISAGGREGATED PLACE
 - COUNTY SEAT
 - OTHER TOWNS AND VILLAGES
 - TRANSFERRON STATION
 - INCORPORATED CITY OR VILLAGE (SHRINKED)
 - SCHOOL
 - CHURCH
 - CHURCH WITH CEMETERY
 - CEMETERY
 - HOSPITAL
 - CORRECTIONAL OR PENAL INSTITUTION
 - HIGHWAY GARAGE OR MAINT. YARD
 - HIGHWAY DIV. OR DIST. OFFICE
 - WRIGHT STATION
 - PATROL STATION
 - REST AREA
 - MONUMENT—SMALL HISTORICAL SITE 975.000'

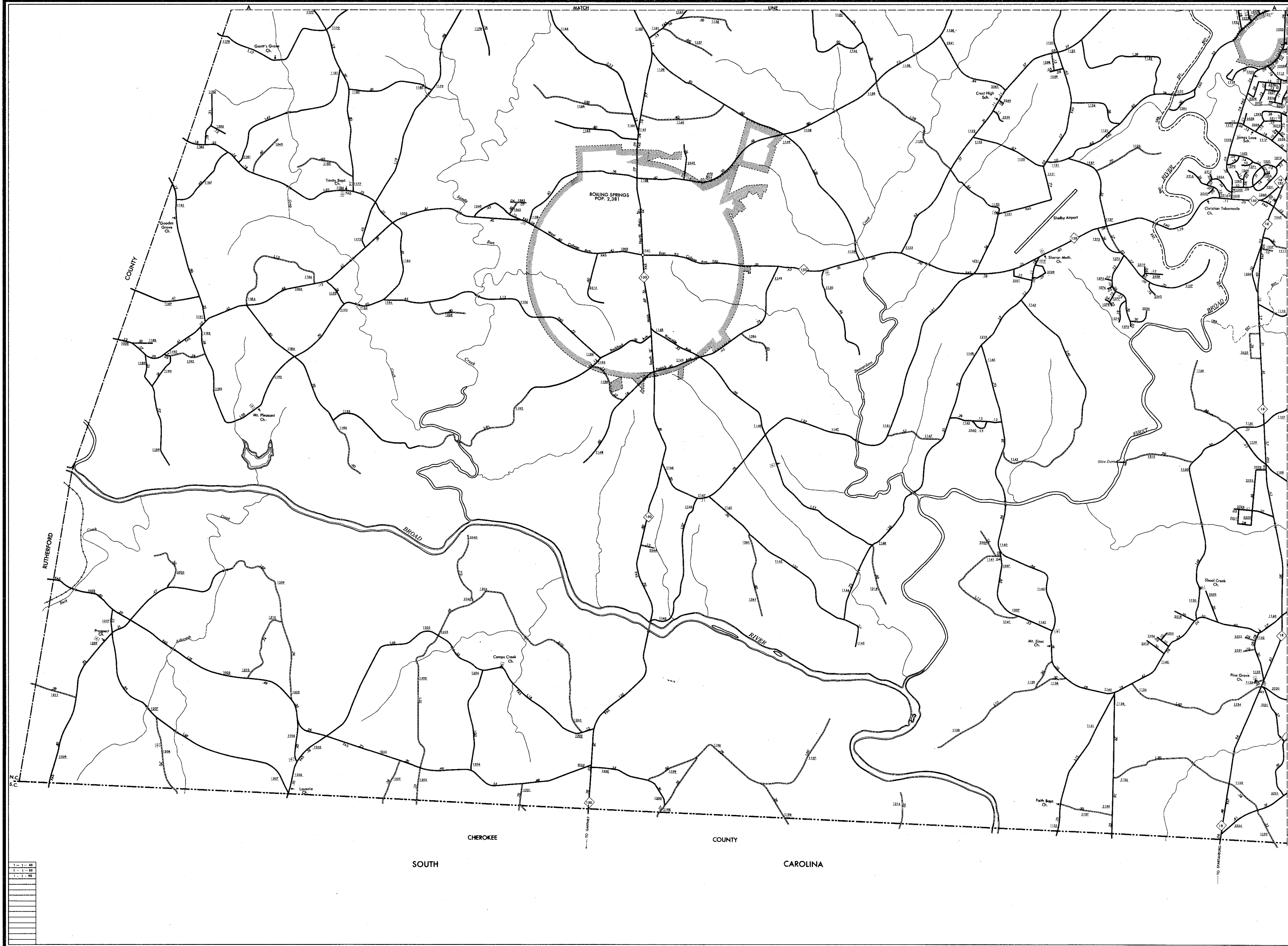
CLEVELAND COUNTY

NORTH CAROLINA

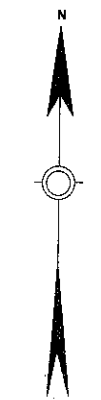
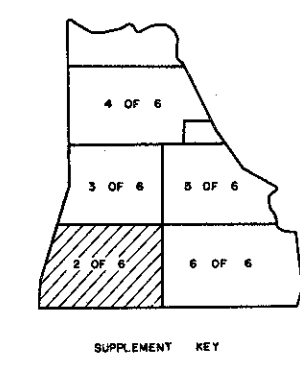
PREPARED BY THE
NORTH CAROLINA DEPARTMENT OF TRANSPORTATION
 DIVISION OF HIGHWAYS—PLANNING AND RESEARCH BRANCH
 IN COOPERATION WITH THE
U.S. DEPARTMENT OF TRANSPORTATION
 FEDERAL HIGHWAY ADMINISTRATION



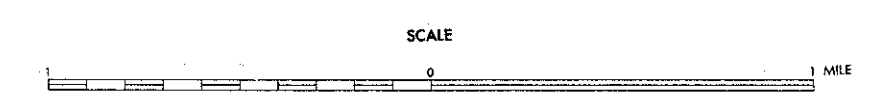
15000 FOOT GRID BASED ON NORTH CAROLINA PLANE COORDINATE SYSTEM
 NAD 83/NAVD 83 PROJECTION



CLEVELAND SUP. 1
 SOURCE OF THIS MAP AND AVAILABILITY
 NORTH CAROLINA DEPARTMENT OF TRANSPORTATION
 ADDRESS: 1000 SOUTH BRIDGE STREET, RALEIGH, N.C. 27601

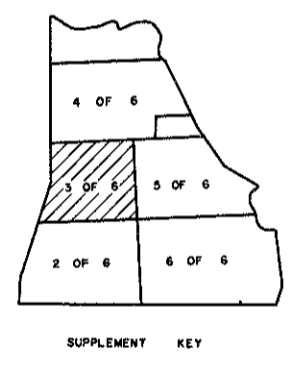
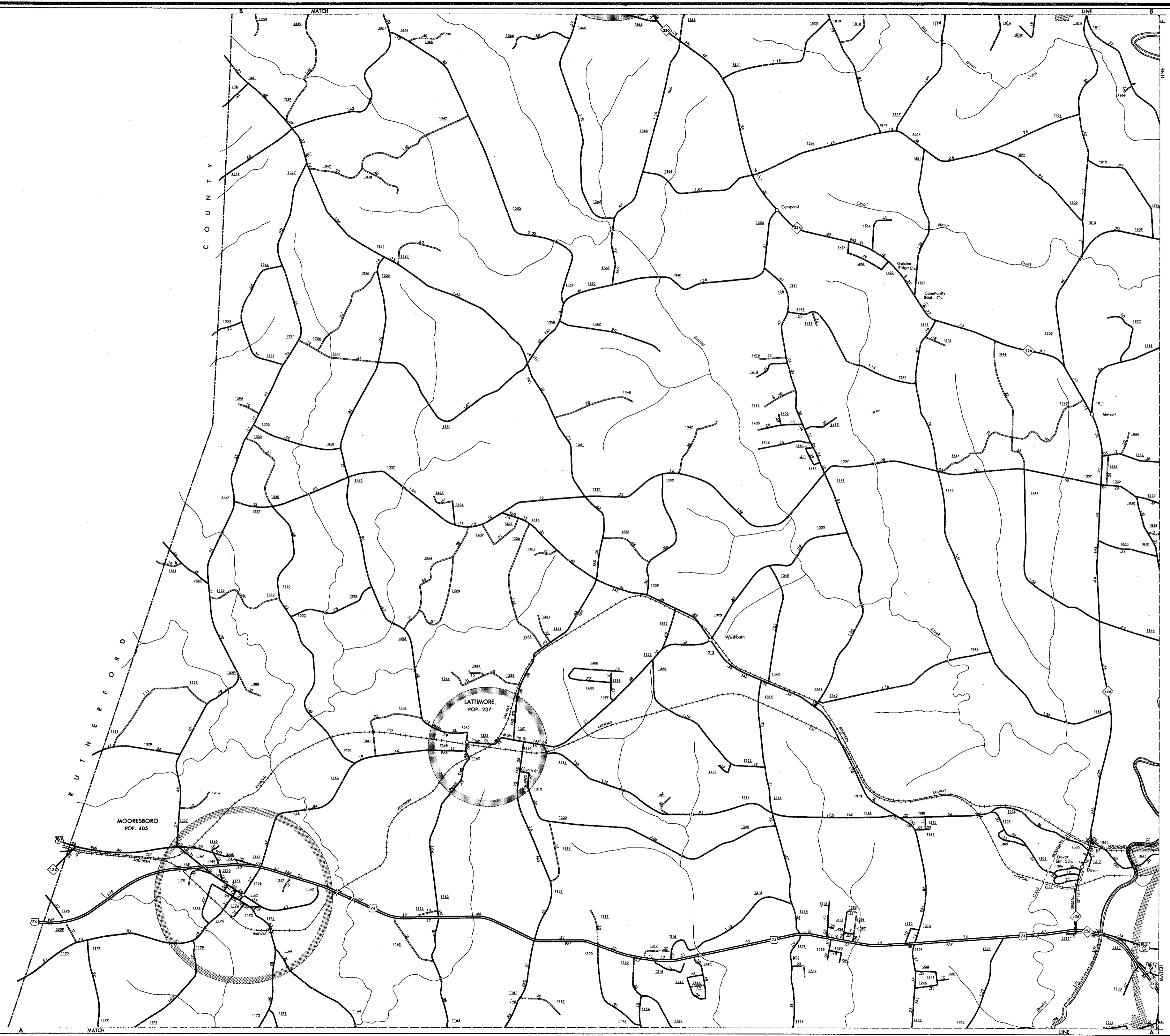



ENLARGED MUNICIPAL AND SUBURBAN AREAS
CLEVELAND COUNTY
 NORTH CAROLINA
 PREPARED BY THE
 NORTH CAROLINA DEPARTMENT OF TRANSPORTATION
 DIVISION OF HIGHWAYS - PLANNING AND RESEARCH BRANCH
 IN COOPERATION WITH THE
 U.S. DEPARTMENT OF TRANSPORTATION
 FEDERAL HIGHWAY ADMINISTRATION

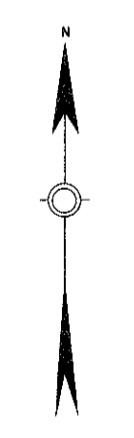


COPIES OF THIS MAP ARE AVAILABLE
TO THE PUBLIC AT A NOMINAL COST
FROM THE FEDERAL BUREAU OF TRANSPORTATION
ADDRESS:
DIVISION OF HIGHWAYS
WASHINGTON, D. C. 20541
RAIDERS, NORTH CAROLINA, 27611

CLEVELAND SUP. 2

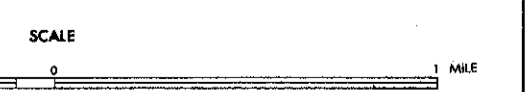


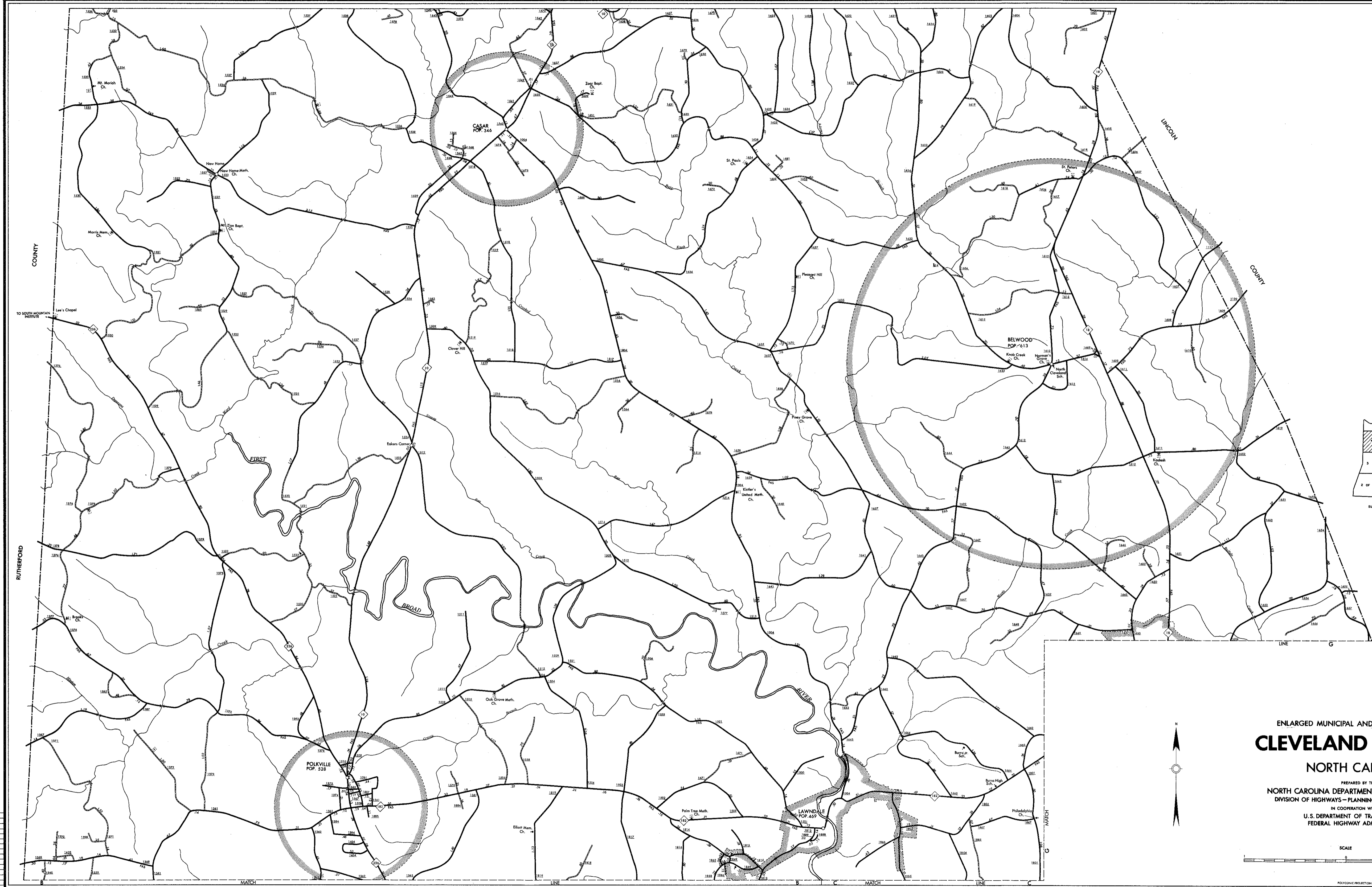
SUPPLEMENT KEY



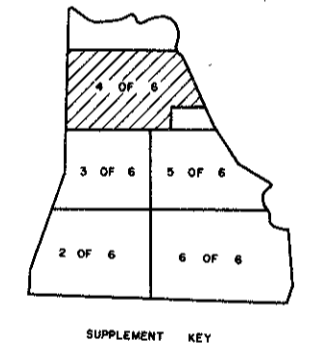
ENLARGED MUNICIPAL AND SUBURBAN AREAS
CLEVELAND COUNTY
NORTH CAROLINA

PREPARED BY THE
NORTH CAROLINA DEPARTMENT OF TRANSPORTATION
DIVISION OF HIGHWAYS - PLANNING AND RESEARCH BRANCH
IN COOPERATION WITH THE
U. S. DEPARTMENT OF TRANSPORTATION
FEDERAL HIGHWAY ADMINISTRATION



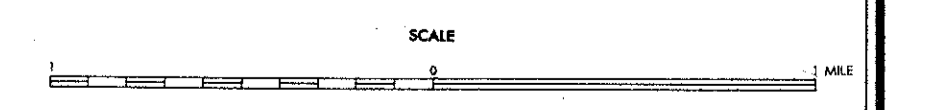
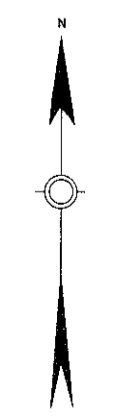


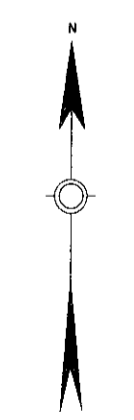
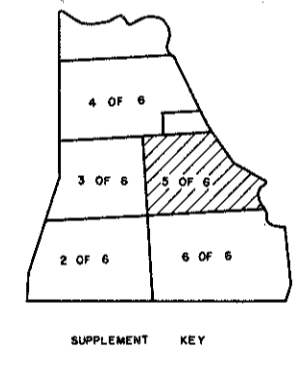
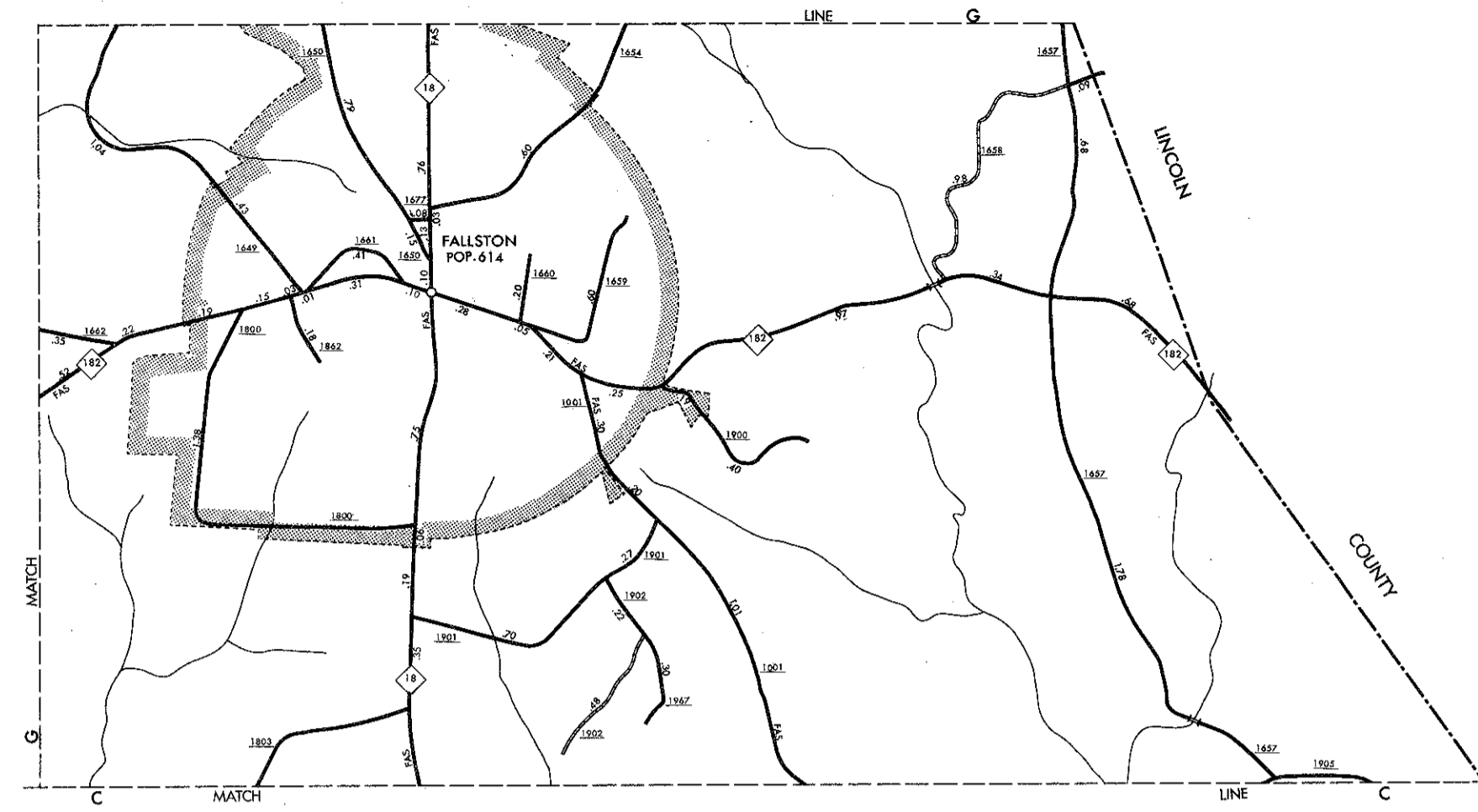
CLEVELAND SUP. 3
 CONTOUR INTERVAL 20 FEET
 TO THE PUBLIC A NATIONAL CODE
 ADDRESS: MAPS, N.C. DEPARTMENT OF TRANSPORTATION
 RATION, NORTH CAROLINA, 27611



ENLARGED MUNICIPAL AND SUBURBAN AREAS
CLEVELAND COUNTY
 NORTH CAROLINA

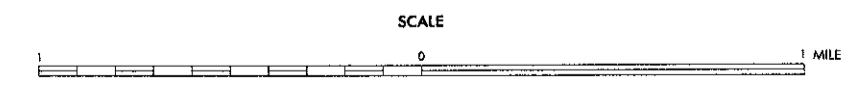
PREPARED BY THE
 NORTH CAROLINA DEPARTMENT OF TRANSPORTATION
 DIVISION OF HIGHWAYS—PLANNING AND RESEARCH BRANCH
 IN COOPERATION WITH THE
 U.S. DEPARTMENT OF TRANSPORTATION
 FEDERAL HIGHWAY ADMINISTRATION





ENLARGED MUNICIPAL AND SUBURBAN AREAS
CLEVELAND COUNTY
 NORTH CAROLINA

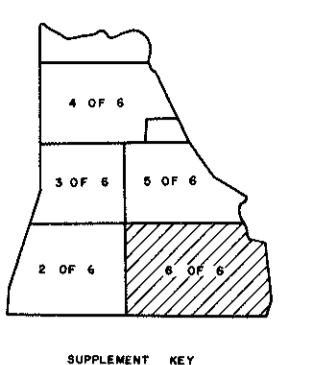
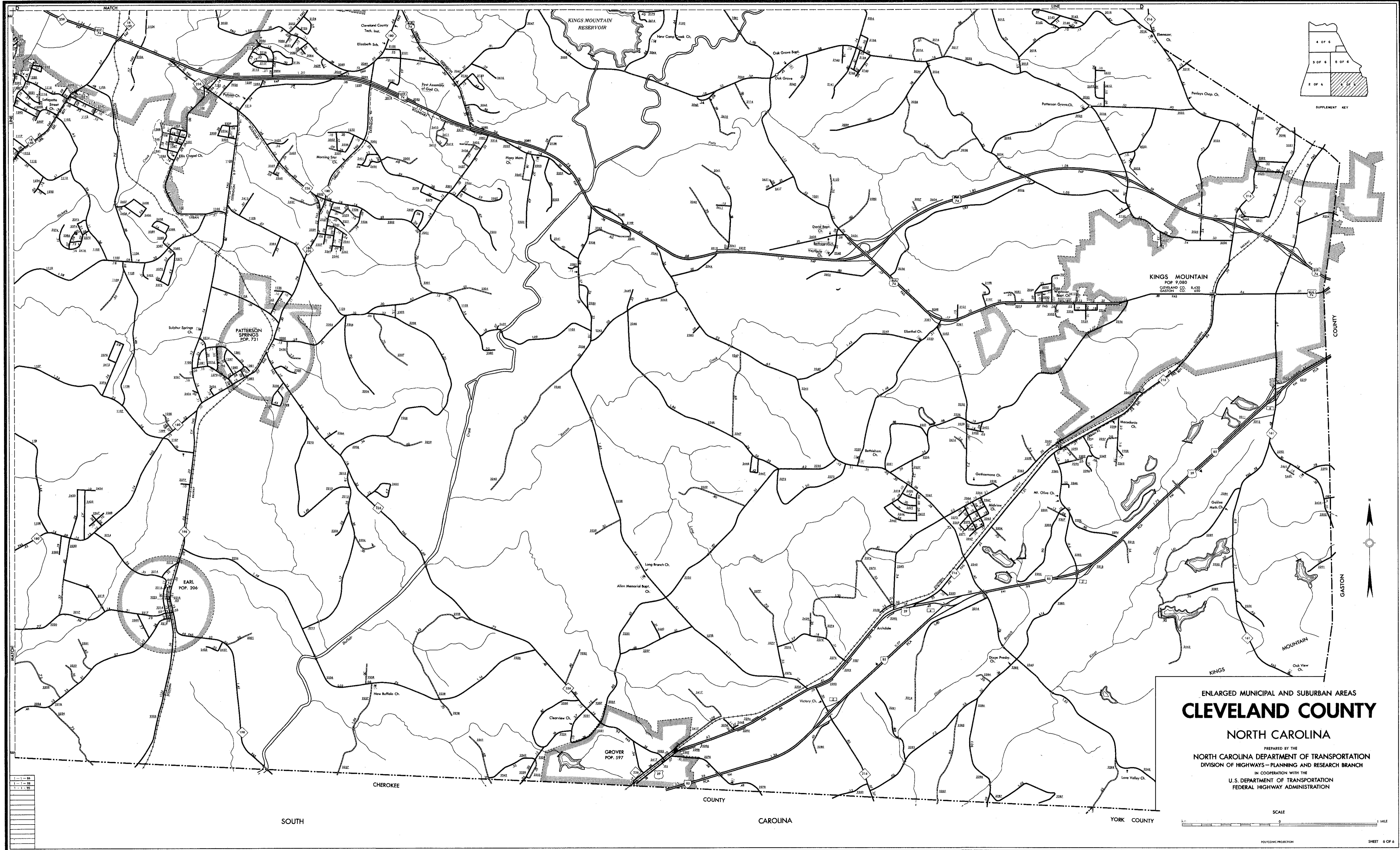
PREPARED BY THE
 NORTH CAROLINA DEPARTMENT OF TRANSPORTATION
 DIVISION OF HIGHWAYS—PLANNING AND RESEARCH BRANCH
 IN COOPERATION WITH THE
 U.S. DEPARTMENT OF TRANSPORTATION
 FEDERAL HIGHWAY ADMINISTRATION



COPIES OF THIS MAP ARE AVAILABLE
 TO THE PUBLIC AT A NOMINAL COST.
 ADDRESS: DIVISION OF HIGHWAYS,
 FEDERAL BLDG., FLOOR 10, RAILROAD
 AVENUE, RALEIGH, NORTH CAROLINA 27611

CLEVELAND SUP. 4

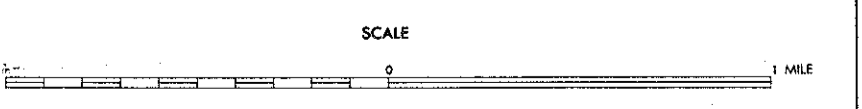
1 : 100,000	1 : 50,000
1 : 25,000	1 : 12,500
1 : 6,250	1 : 3,125



COPIES OF THIS MAP ARE AVAILABLE TO THE PUBLIC AT A NOMINAL COST. MAILING AND HANDLING CHARGES WILL BE ADDED. ADDRESS: FEDERAL BUREAU OF SURVEY, WASHINGTON, D.C. 20540

1" = 1 MILE	1" = 1/2 MILE	1" = 1/4 MILE
1" = 1/8 MILE	1" = 1/16 MILE	1" = 1/32 MILE

ENLARGED MUNICIPAL AND SUBURBAN AREAS
CLEVELAND COUNTY
 NORTH CAROLINA
 PREPARED BY THE
 NORTH CAROLINA DEPARTMENT OF TRANSPORTATION
 DIVISION OF HIGHWAYS—PLANNING AND RESEARCH BRANCH
 IN COOPERATION WITH THE
 U.S. DEPARTMENT OF TRANSPORTATION
 FEDERAL HIGHWAY ADMINISTRATION



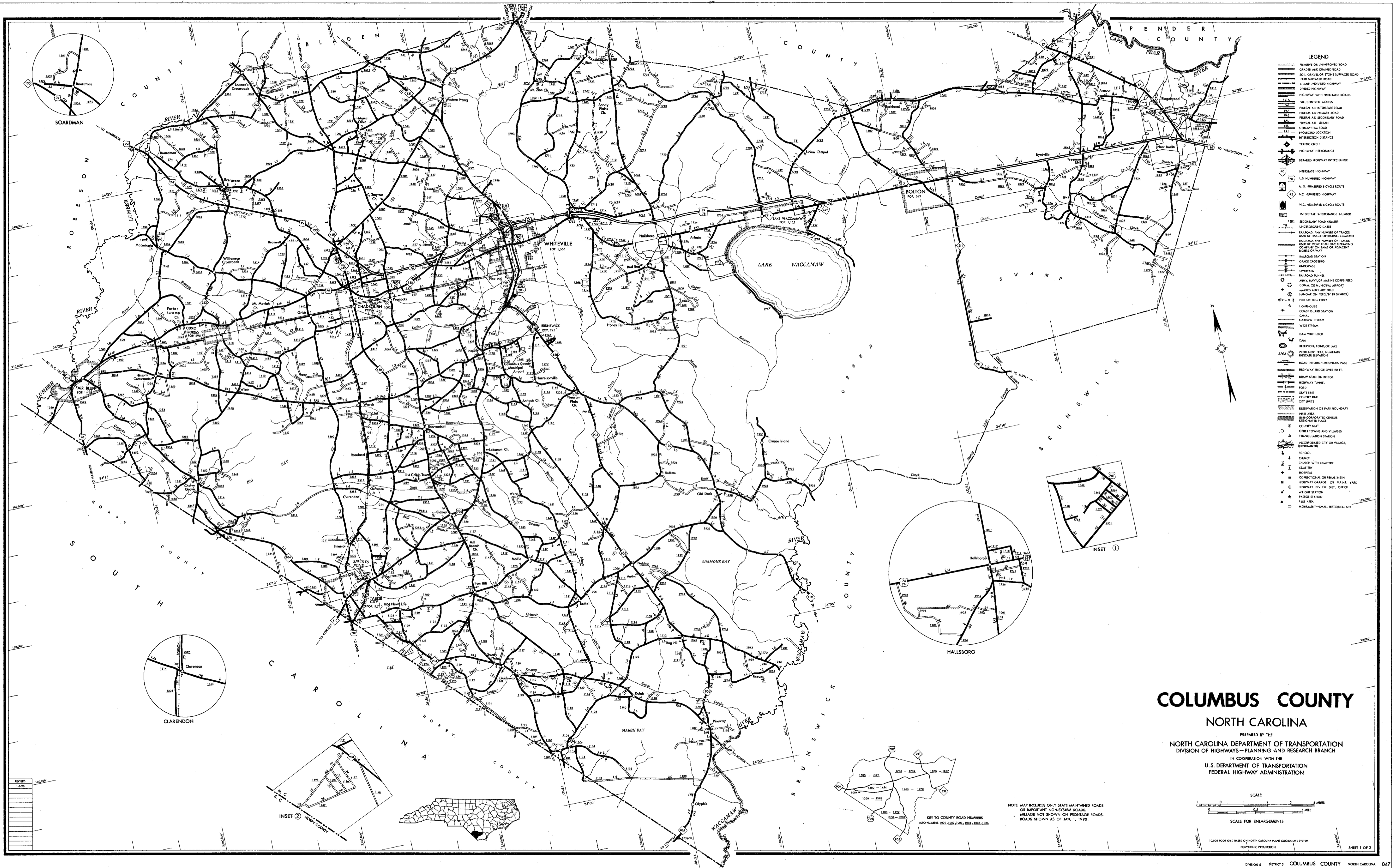
CLEVELAND SUP-5

**NORTH CAROLINA
DEPARTMENT OF TRANSPORTATION**

COUNTY ROAD MAPS

MAINTENANCE MAPS BY COUNTIES WITH ENLARGED MUNICIPAL AND SUBURBAN AREAS

1990

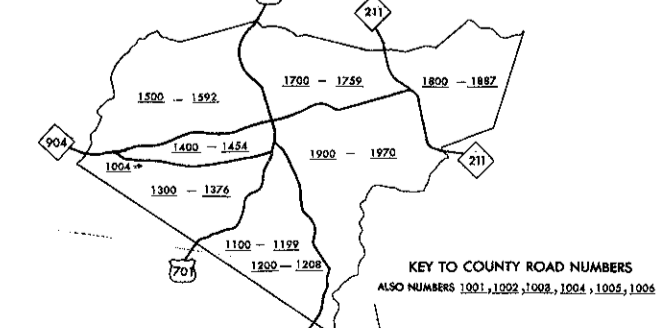
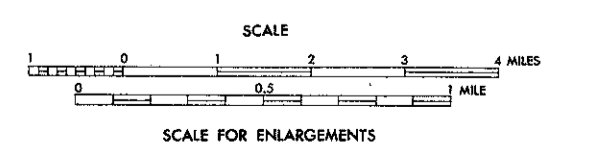


- LEGEND**
- PRIMITIVE OR UNIMPROVED ROAD
 - GRAVEL AND DRAINED ROAD
 - SOIL GRAVEL OR STONE SURFACED ROAD
 - HARD SURFACED ROAD
 - 4 LANE UNIMPROVED HIGHWAY
 - DIVIDED HIGHWAY
 - HIGHWAY WITH FRONTAGE ROADS
 - FULL CONTROL ACCESS
 - FEDERAL AD INTERSTATE ROAD
 - FEDERAL AD PRIMARY ROAD
 - FEDERAL AD SECONDARY ROAD
 - FEDERAL AD USHAW
 - HIGH SYSTEM ROAD
 - PROJECTED LOCATION
 - INTERSECTION DISTANCE
 - TRAFFIC CIRCLE
 - HIGHWAY INTERCHANGE
 - DETAILED HIGHWAY INTERCHANGE
 - INTERSTATE HIGHWAY
 - U.S. NUMBERED HIGHWAY
 - U.S. NUMBERED BICYCLE ROUTE
 - N.C. NUMBERED BICYCLE ROUTE
 - N.C. NUMBERED BICYCLE ROUTE
 - INTERSTATE INTERCHANGE NUMBER
 - SECONDARY ROAD NUMBER
 - UNDERGROUND CANAL
 - RAILROAD ANY NUMBER OF TRACKS USED BY SINGLE OPERATING COMPANY
 - RAILROAD ANY NUMBER OF TRACKS USED BY MORE THAN ONE OPERATING COMPANY OR SAME OF SEVERAL
 - RIGHTS OF WAY
 - RAILROAD STATION
 - GRADE CROSSING
 - UNDERPASS
 - COVERPASS
 - RAILROAD TUNNEL
 - RAILROAD TUNNEL OR AIRLINE CORPS FIELD
 - CONCRETE AIRCRAFT AIRPORT
 - HARBOR AIRCRAFT FIELD
 - HARBOR OR FERRY (IN SYMBOL)
 - FREE OR TOLL FERRY
 - HIGHHOUSE
 - COAST GUARD STATION
 - CANAL
 - NARROW STREAM
 - WIDE STREAM
 - DAM WITH LOCK
 - DAM
 - RESERVOIR, POND, OR LAKE
 - RESERVOIR, POND, OR LAKE
 - INDICATE SEPARATION
 - ROAD THROUGH MOUNTAIN PASS
 - HIGHWAY BRIDGE OVER 20 FT.
 - DRAW SPAN ON BRIDGE
 - HIGHWAY TUNNEL
 - FOOD
 - STATE LINE
 - COUNTY LINE
 - CITY LIMITS
 - RESERVATION OR PARK BOUNDARY
 - WET AREA
 - UNINCORPORATED CENSUS DESIGNATED PLACE
 - COUNTY SEAT
 - OTHER TOWNS AND VILLAGES
 - TRIANGULATION STATION
 - INCORPORATED CITY OR VILLAGE (UPPERCASE)
 - SCHOOL
 - CHURCH
 - CHURCH WITH CEMETERY
 - CEMETERY
 - HOSPITAL
 - COMMERCIAL OR RETAIL BLDG.
 - HIGHWAY GARAGE OR WAREYARD
 - HIGHWAY DIV. OR DIST. OFFICE
 - WEIGHT STATION
 - PATROL STATION
 - REST AREA
 - MONUMENT—SMALL HISTORICAL SITE

COLUMBUS COUNTY

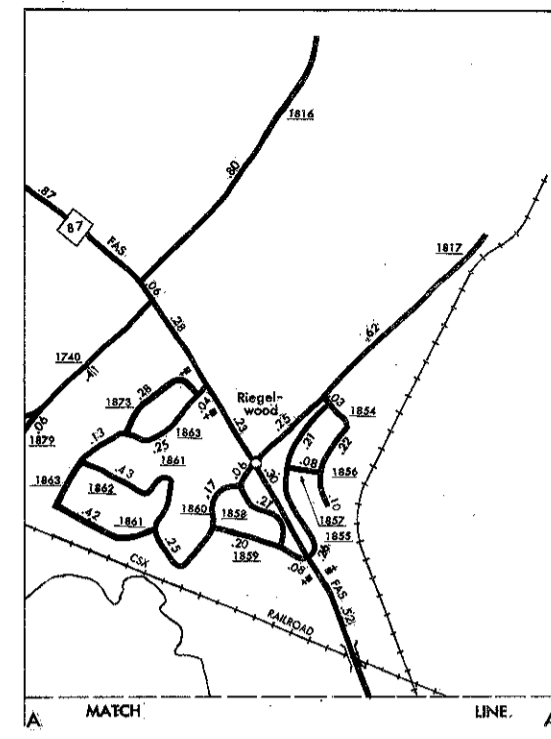
NORTH CAROLINA

PREPARED BY THE
 NORTH CAROLINA DEPARTMENT OF TRANSPORTATION
 DIVISION OF HIGHWAYS—PLANNING AND RESEARCH BRANCH
 IN COOPERATION WITH THE
 U.S. DEPARTMENT OF TRANSPORTATION
 FEDERAL HIGHWAY ADMINISTRATION

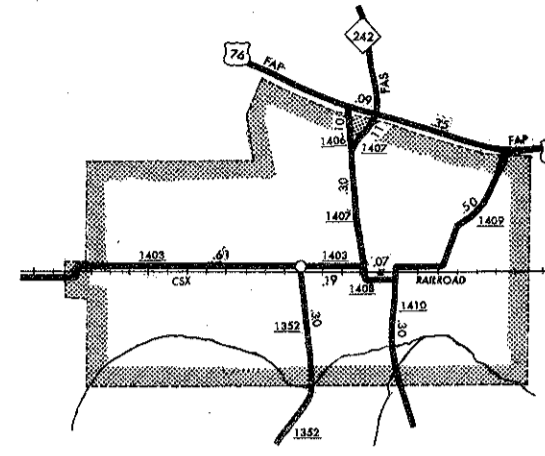


NOTE: MAP INCLUDES ONLY STATE MAINTAINED ROADS OR IMPORTANT NON-SYSTEM ROADS. MILEAGE NOT SHOWN ON FRONTAGE ROADS. ROADS SHOWN AS OF JAN. 1, 1990.

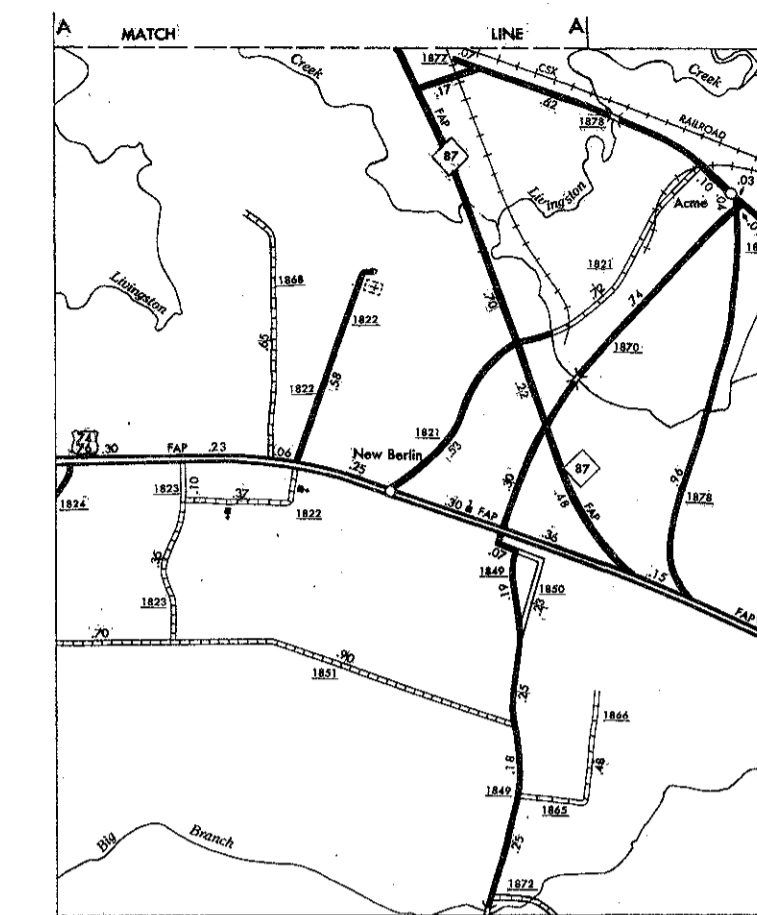
COPIES OF THIS MAP ARE AVAILABLE TO THE PUBLIC AT A NOMINAL COST FROM THE DIVISION OF HIGHWAYS, NORTH CAROLINA, 27611



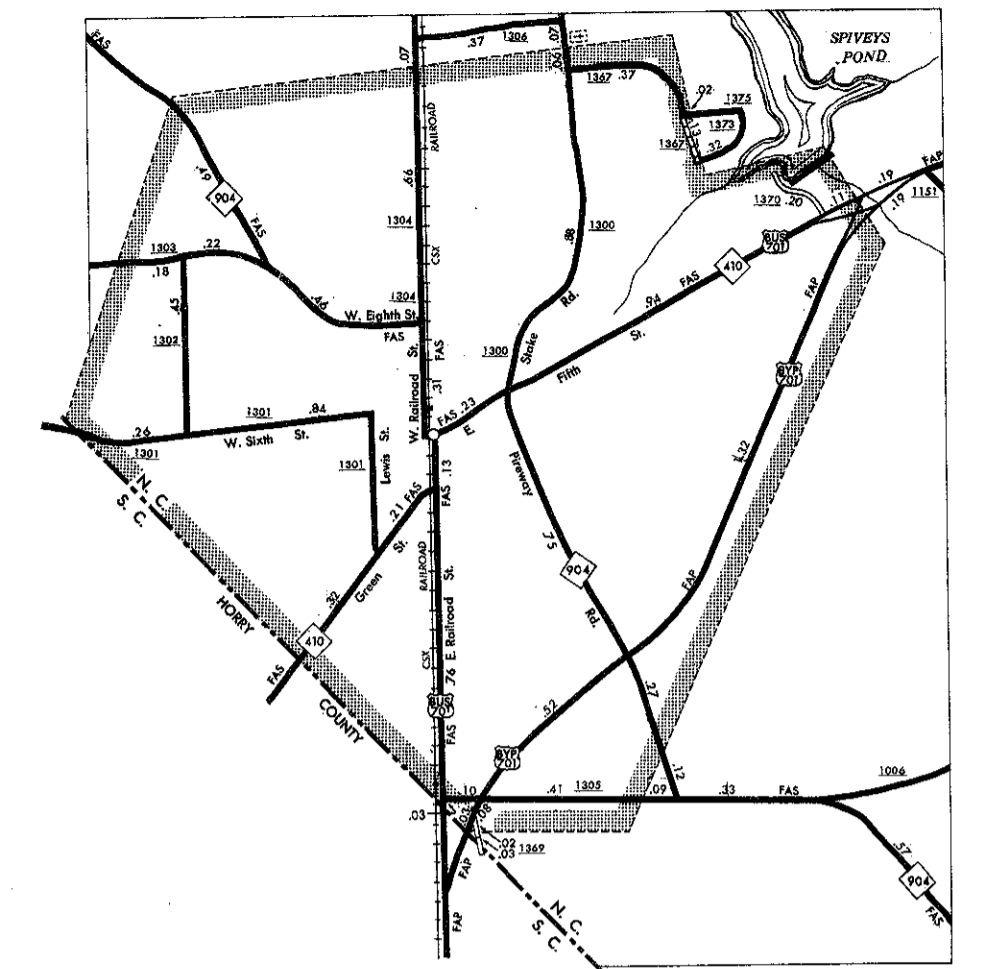
RIEGELWOOD



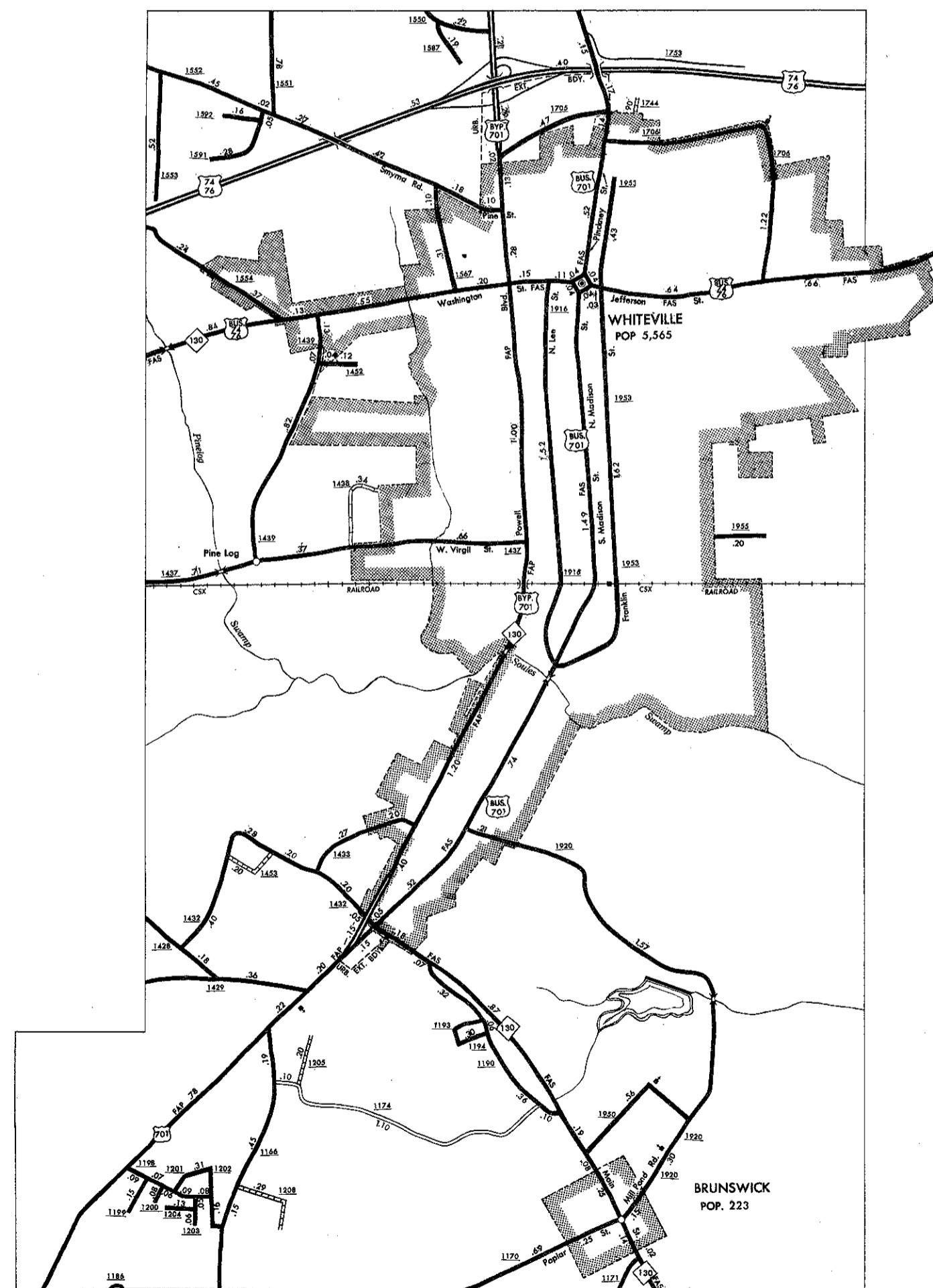
CERRO GORDO
POP. 295



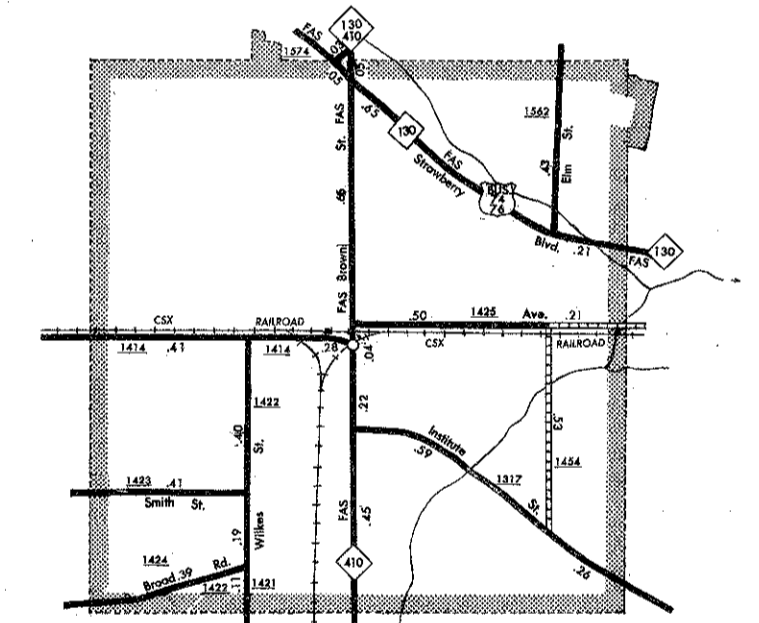
NEW BERLIN - ACME



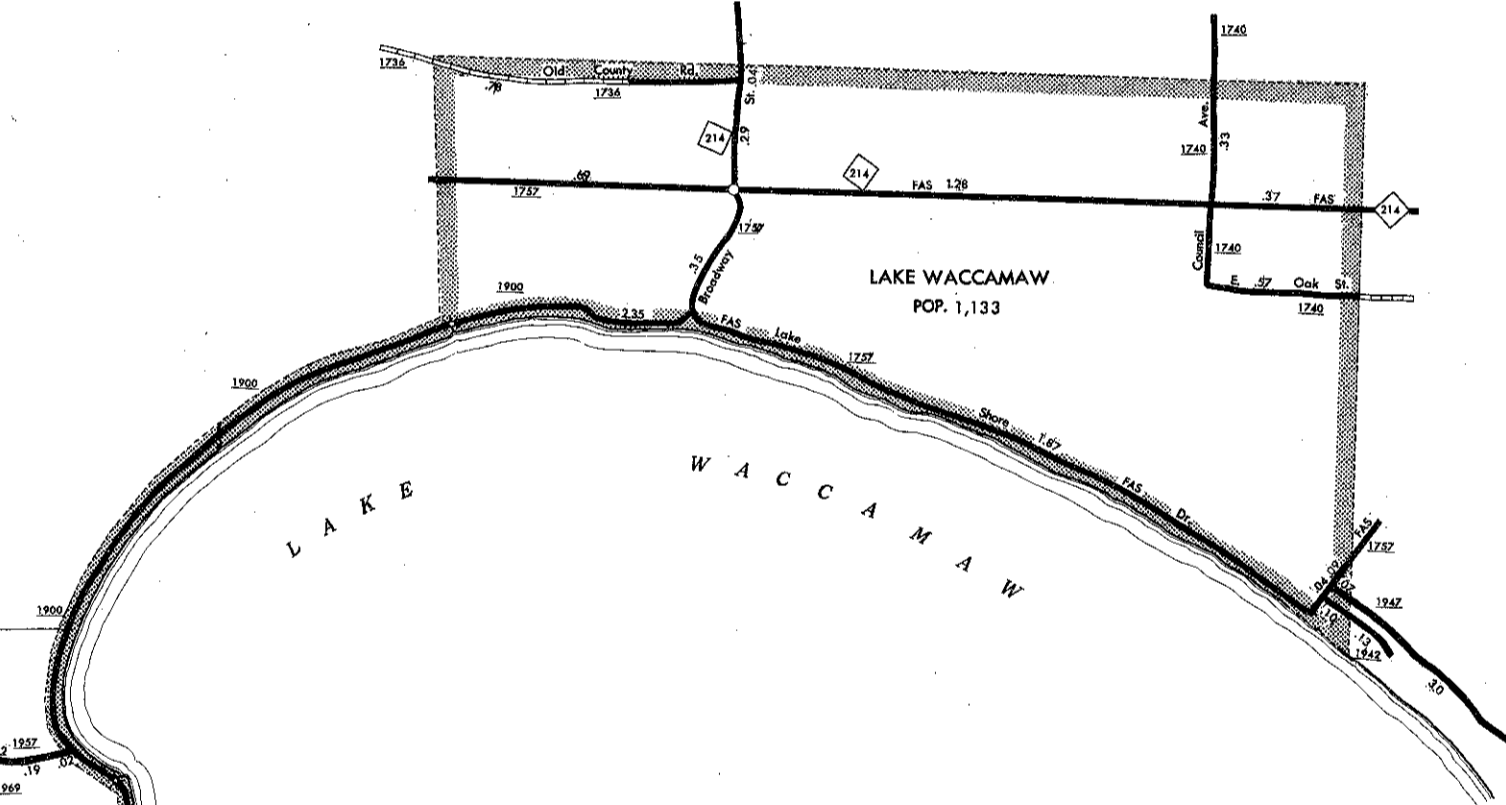
TABOR CITY
POP. 2,710



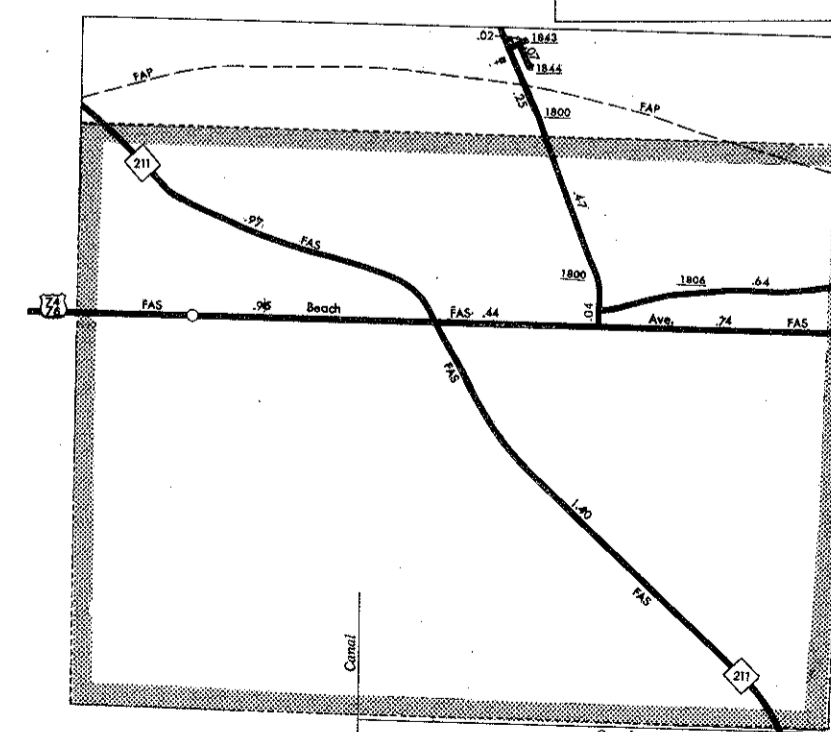
WHITEVILLE - BRUNSWICK



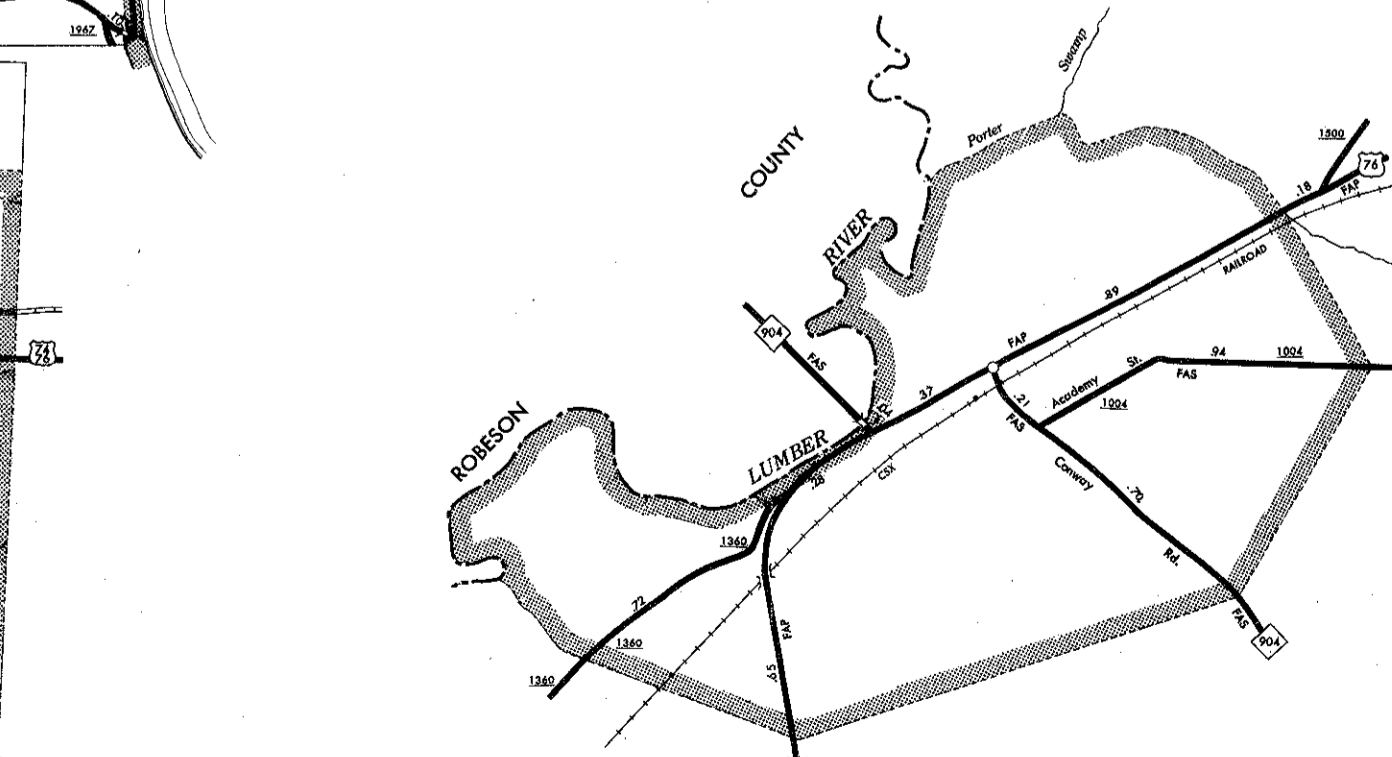
CHADBOURN
POP. 1,975



LAKE WACCAMAW
POP. 1,133



BOLTON
POP. 563



FAIR BLUFF
POP. 1,095

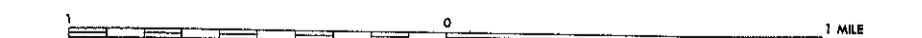
COPY OF THIS MAP IS AVAILABLE
TO THE PUBLIC BY THE N.C. DEPARTMENT OF TRANSPORTATION
ADDRESS: N.C. DEPARTMENT OF TRANSPORTATION
DIVISION OF HIGHWAYS
RAVENEL, NORTH CAROLINA, 27611

REVISED
11-60

COLUMBUS SUP.

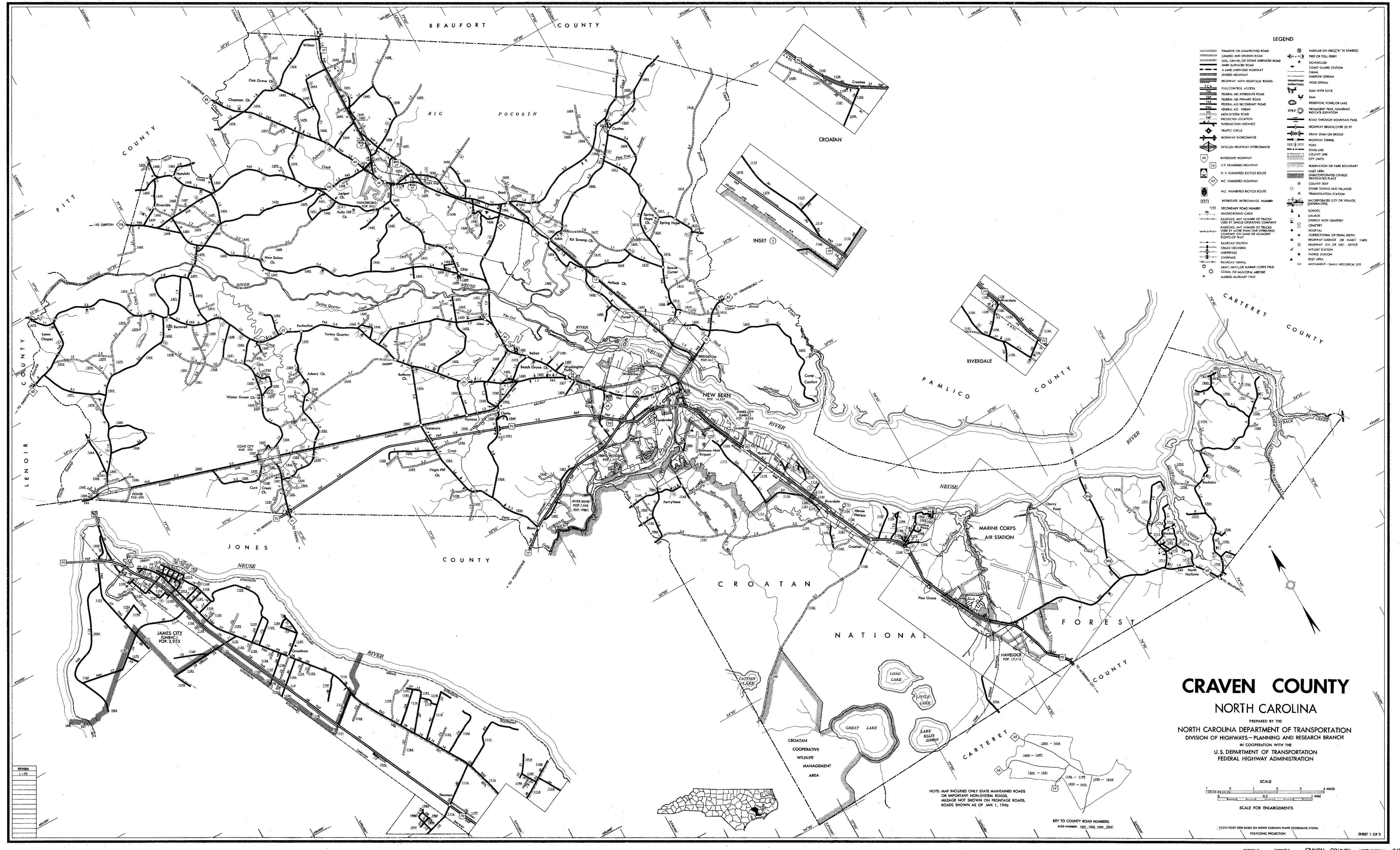
ENLARGED MUNICIPAL AND SUBURBAN AREAS
COLUMBUS COUNTY
NORTH CAROLINA
PREPARED BY THE
NORTH CAROLINA DEPARTMENT OF TRANSPORTATION
DIVISION OF HIGHWAYS-PLANNING AND RESEARCH BRANCH
IN COOPERATION WITH THE
U.S. DEPARTMENT OF TRANSPORTATION
FEDERAL HIGHWAY ADMINISTRATION

SCALE



POLYCONIC PROJECTION

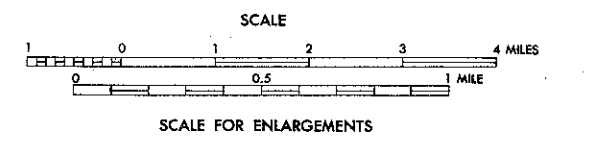
SHEET 2 OF 2



CRAVEN COUNTY

NORTH CAROLINA

PREPARED BY THE
 NORTH CAROLINA DEPARTMENT OF TRANSPORTATION
 DIVISION OF HIGHWAYS—PLANNING AND RESEARCH BRANCH
 IN COOPERATION WITH THE
 U.S. DEPARTMENT OF TRANSPORTATION
 FEDERAL HIGHWAY ADMINISTRATION

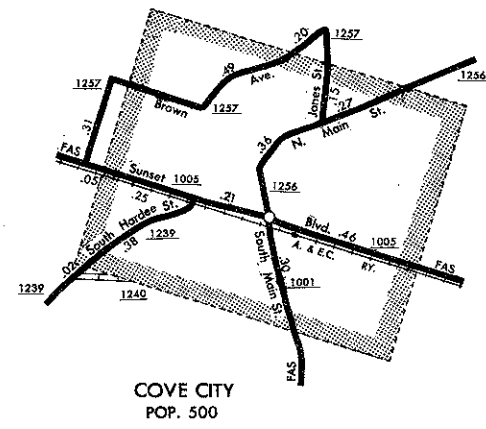
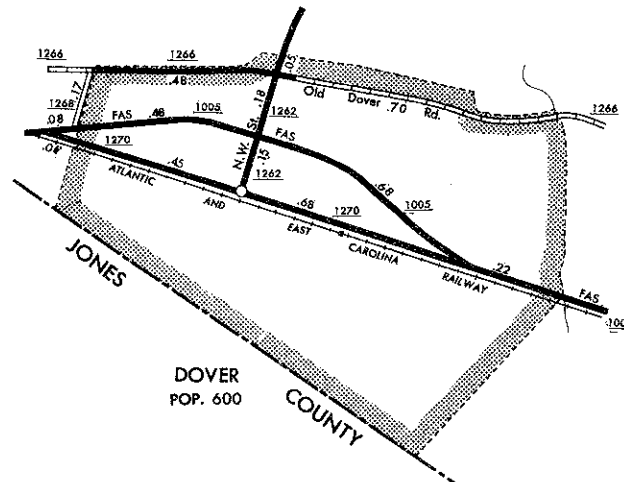
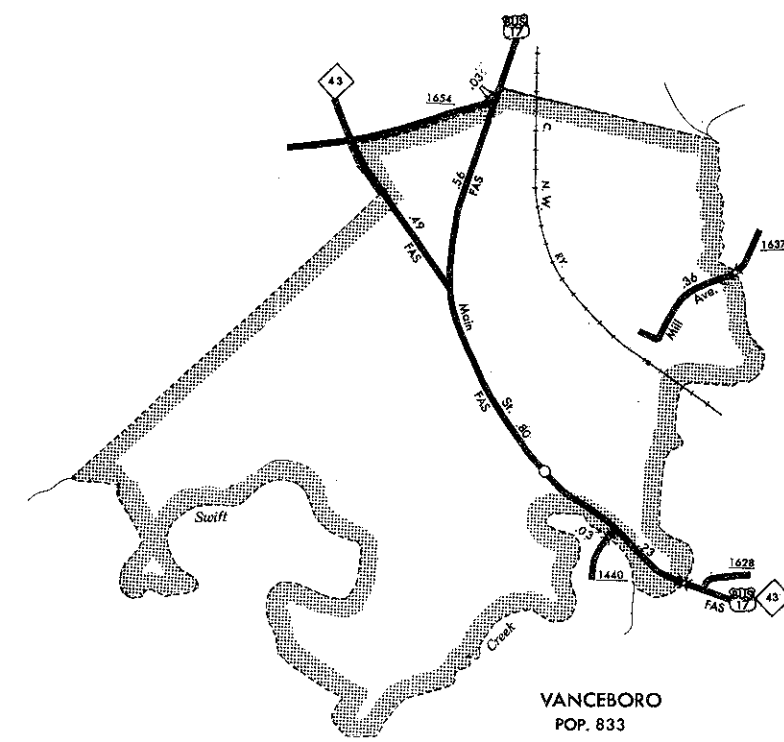


NOTE: MAP INCLUDES ONLY STATE MAINTAINED ROADS OR IMPORTANT NON-SYSTEM ROADS. MILEAGE NOT SHOWN ON FRONTAGE ROADS. ROADS SHOWN AS OF JAN. 1, 1990

KEY TO COUNTY ROAD NUMBERS
 ROAD NUMBER 1000-1099, 1100-1199, 1200-1299, 1300-1399, 1400-1499, 1500-1599, 1600-1699, 1700-1799, 1800-1899, 1900-1999


COPIES OF THIS MAP ARE AVAILABLE AT THE FOLLOWING ADDRESS: N.C. DEPARTMENT OF TRANSPORTATION, DIVISION OF HIGHWAYS, 1000 NORTH CAROLINA, 27611

CRAVEN



ENLARGED MUNICIPAL AND SUBURBAN AREAS
CRAVEN COUNTY
 NORTH CAROLINA

PREPARED BY THE
 NORTH CAROLINA DEPARTMENT OF TRANSPORTATION
 DIVISION OF HIGHWAYS - PLANNING AND RESEARCH BRANCH
 IN COOPERATION WITH THE
 U.S. DEPARTMENT OF TRANSPORTATION
 FEDERAL HIGHWAY ADMINISTRATION



COPIES OF THIS MAP ARE AVAILABLE
 TO THE PUBLIC AT A NOMINAL COST.
 DATA, N.C. DEPARTMENT OF TRANSPORTATION
 ADDRESS:
 BUREAU, NORTH CAROLINA, 27601

BY ROAD
1:150

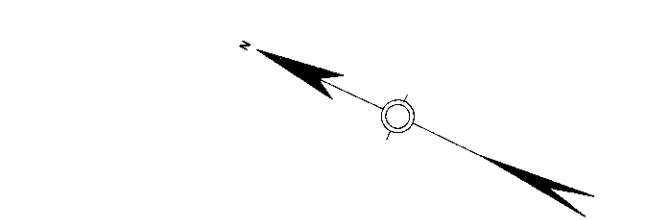
POLYCONIC PROJECTION

SHEET 2 OF 3

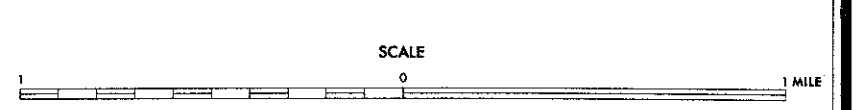


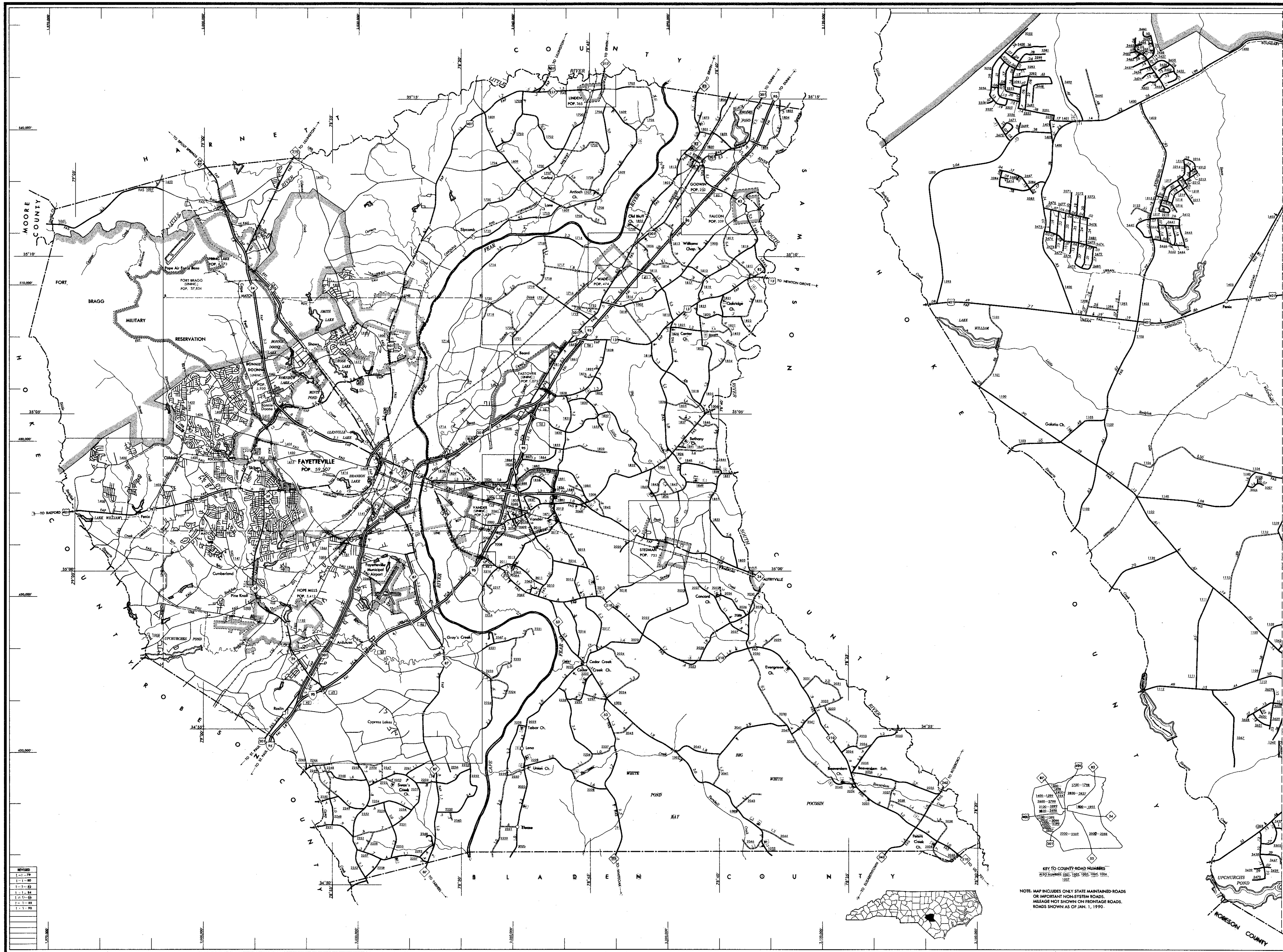
CRAVEN SUP. 2
 OFFICE OF THE STATE ENGINEER
 NORTH CAROLINA DEPARTMENT OF TRANSPORTATION
 ADDRESS: 3001 BIRCHMOUNT AVENUE, RALEIGH, NORTH CAROLINA, 27611

REVISED
1-1-75



ENLARGED MUNICIPAL AND SUBURBAN AREAS
CRAVEN COUNTY
 NORTH CAROLINA
 PREPARED BY THE
 NORTH CAROLINA DEPARTMENT OF TRANSPORTATION
 DIVISION OF HIGHWAYS—PLANNING AND RESEARCH BRANCH
 IN COOPERATION WITH THE
 U.S. DEPARTMENT OF TRANSPORTATION
 FEDERAL HIGHWAY ADMINISTRATION



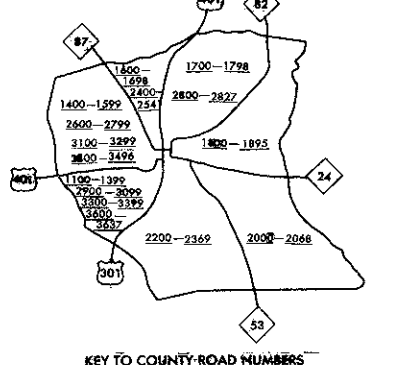


LEGEND

- FRONTAGE OR UNIMPROVED ROAD
- GRAVEL AND GRAVEL ROAD
- SOIL GRAVEL OR STONE SURFACED ROAD
- HARD SURFACED ROAD
- 4 LANE UNDIVIDED HIGHWAY
- DIVIDED HIGHWAY
- HIGHWAY WITH FRONTAGE ROADS
- FULL CONTROL ACCESS
- FEDERAL AID INTERSTATE ROAD
- FEDERAL AID PRIMARY ROAD
- FEDERAL AID SECONDARY ROAD
- FEDERAL AID LOCAL ROAD
- NON-SYSTEM ROAD
- PROJECTED LOCATION
- INTERSECTION DISTANCE
- TRAFFIC CIRCLE
- HIGHWAY INTERCHANGE
- DETAILED HIGHWAY INTERCHANGE
- INTERSTATE HIGHWAY
- U.S. NUMBERED HIGHWAY
- U.S. NUMBERED BICYCLE ROUTE
- N.C. NUMBERED HIGHWAY
- N.C. NUMBERED BICYCLE ROUTE
- INTERSTATE INTERCHANGE NUMBER
- SECONDARY ROAD NUMBER
- UNDERGROUND CANAL
- RAILROAD AND NUMBER OF TRACKS USED BY SINGLE OPERATING COMPANY
- RAILROAD AND NUMBER OF TRACKS USED BY MORE THAN ONE OPERATING COMPANY OR SHARED OR ADJACENT
- RAILROAD STATION
- GRADE CROSSING
- UNDERPASS
- CYVISS
- RAILROAD TUNNEL
- ARMY NAVAL OR MARINE CORPS FIELD
- COMM. OR MUNICIPAL AIRPORT
- MARKED AIRFIELD
- MARKER ON FIELD OR SYMBOLO
- FREE OR TOLL FERRY
- HIGHHOUSE
- COAST GUARD STATION
- CANAL
- NARROW STREAM
- WIDE STREAM
- DAM WITH LOCK
- DAM
- RESERVOIR, POND OR LAKE
- FRESHWATER MARSHES
- INDICATE ELEVATION
- ROAD THROUGH MOUNTAIN PASS
- HIGHWAY BRIDGE OVER 20 FT.
- DRAW SPAN ON BRIDGE
- HIGHWAY TUNNEL
- FORD
- STATE LINE
- COUNTY LINE
- CITY LIMITS
- RESERVATION OR PARK BOUNDARY
- POST OFFICE
- UNINCORPORATED CENSUS DESIGNATED PLACE
- COUNTY SEAT
- OTHER TOWNS AND VILLAGES
- TRIANGULATION STATION
- INCORPORATED CITY OR VILLAGES (SHRINKED)
- SCHOOL
- CHURCH
- CHURCH WITH CEMETERY
- CEMETERY
- HOSPITAL
- CORRECTIONAL OR PRISON BLDG.
- HIGHWAY GARAGE OR MAINT. YARD
- HIGHWAY DIV. OR DIST. OFFICE
- WEIGHT STATION
- PATROL STATION
- BEST AMER.
- MONUMENT - SMALL HISTORICAL SITE

CUMBERLAND COUNTY
 COPIES OF THIS MAP ARE AVAILABLE
 TO THE PUBLIC AT A NOMINAL COST.
 MAPS, IN THE DEPARTMENT OF TRANSPORTATION
 ADDRESS: MAPS SECTION, NORTH CAROLINA, 27611

REVISION	DATE
1	1-1-80
2	1-1-82
3	1-1-84
4	1-1-86
5	1-1-88
6	1-1-90




NOTE: MAP INCLUDES ONLY STATE MAINTAINED ROADS OR IMPORTANT NON-SYSTEM ROADS. ALLEGES NOT SHOWN ON FRONTAGE ROADS. ROADS SHOWN AS OF JAN. 1, 1990.

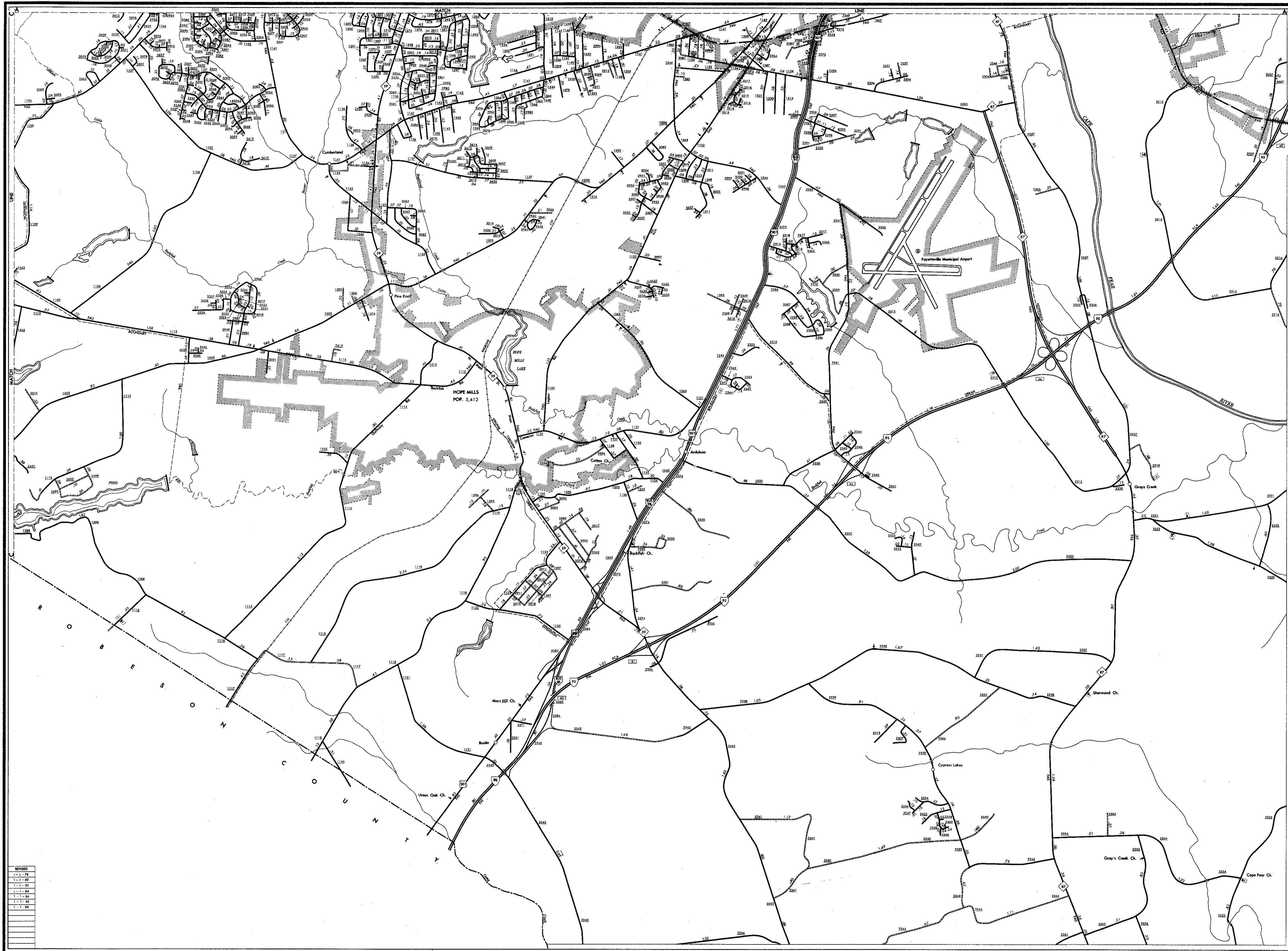
CUMBERLAND COUNTY

NORTH CAROLINA

PREPARED BY THE
 NORTH CAROLINA DEPARTMENT OF TRANSPORTATION
 DIVISION OF HIGHWAYS—PLANNING AND RESEARCH BRANCH
 IN COOPERATION WITH THE
 U.S. DEPARTMENT OF TRANSPORTATION
 FEDERAL HIGHWAY ADMINISTRATION



1:62,500 FOOT GROUND BASED ON NORTH CAROLINA PLANE COORDINATE SYSTEM
 POLYCONIC PROJECTION
 SHEET 1 OF 5



CUMBERLAND SUP. 1

COPIES OF THIS MAP ARE AVAILABLE FROM:
 FEDERAL BUREAU OF SURVEYING
 DIVISION OF HIGHWAYS
 WASHINGTON, D. C. 20540

REVISION	DATE
1	1-1-58
2	1-1-60
3	1-1-61
4	1-1-64
5	1-1-66
6	1-1-68
7	1-1-70

ENLARGED MUNICIPAL AND SUBURBAN AREAS

CUMBERLAND COUNTY

NORTH CAROLINA

PREPARED BY THE
 NORTH CAROLINA DEPARTMENT OF TRANSPORTATION
 DIVISION OF HIGHWAYS—PLANNING AND RESEARCH BRANCH
 IN COOPERATION WITH THE
 U.S. DEPARTMENT OF TRANSPORTATION
 FEDERAL HIGHWAY ADMINISTRATION

SCALE



SOURCE OF THIS MAP AND ALL DATA
 TO THE PUBLIC AT A NOMINAL COST.
 ADDRESS: MAPS, N.C. DEPARTMENT OF TRANSPORTATION
 RALEIGH, NORTH CAROLINA, 27611

SHEET 2 OF 5
 CUMBERLAND SUP. 2

REVISION	DATE	DESCRIPTION
1-1-78		
1-1-79		
1-1-80		
1-1-81		
1-1-82		
1-1-83		
1-1-84		
1-1-85		
1-1-86		
1-1-87		
1-1-88		
1-1-89		
1-1-90		

ENLARGED MUNICIPAL AND SUBURBAN AREAS
CUMBERLAND COUNTY
 NORTH CAROLINA

PREPARED BY THE
 NORTH CAROLINA DEPARTMENT OF TRANSPORTATION
 DIVISION OF HIGHWAYS—PLANNING AND RESEARCH BRANCH
 IN COOPERATION WITH THE
 U.S. DEPARTMENT OF TRANSPORTATION
 FEDERAL HIGHWAY ADMINISTRATION

VANDER (UNINC.)
 POP. 1,671

SCALE
 0 1 MILE


POLYCONIC PROJECTION
 SHEET 2 OF 5

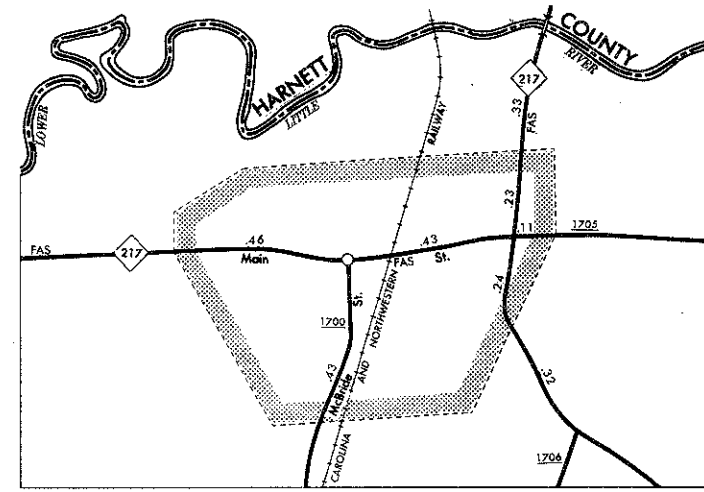
COPIES OF THIS MAP ARE AVAILABLE TO THE PUBLIC AT A NOMINAL COST. ADDRESS: MAPS, N.C. DEPARTMENT OF TRANSPORTATION, RALEIGH, NORTH CAROLINA, 27611

SCALE
1:100,000
1:100,000
1:100,000
1:100,000
1:100,000
1:100,000
1:100,000
1:100,000
1:100,000
1:100,000

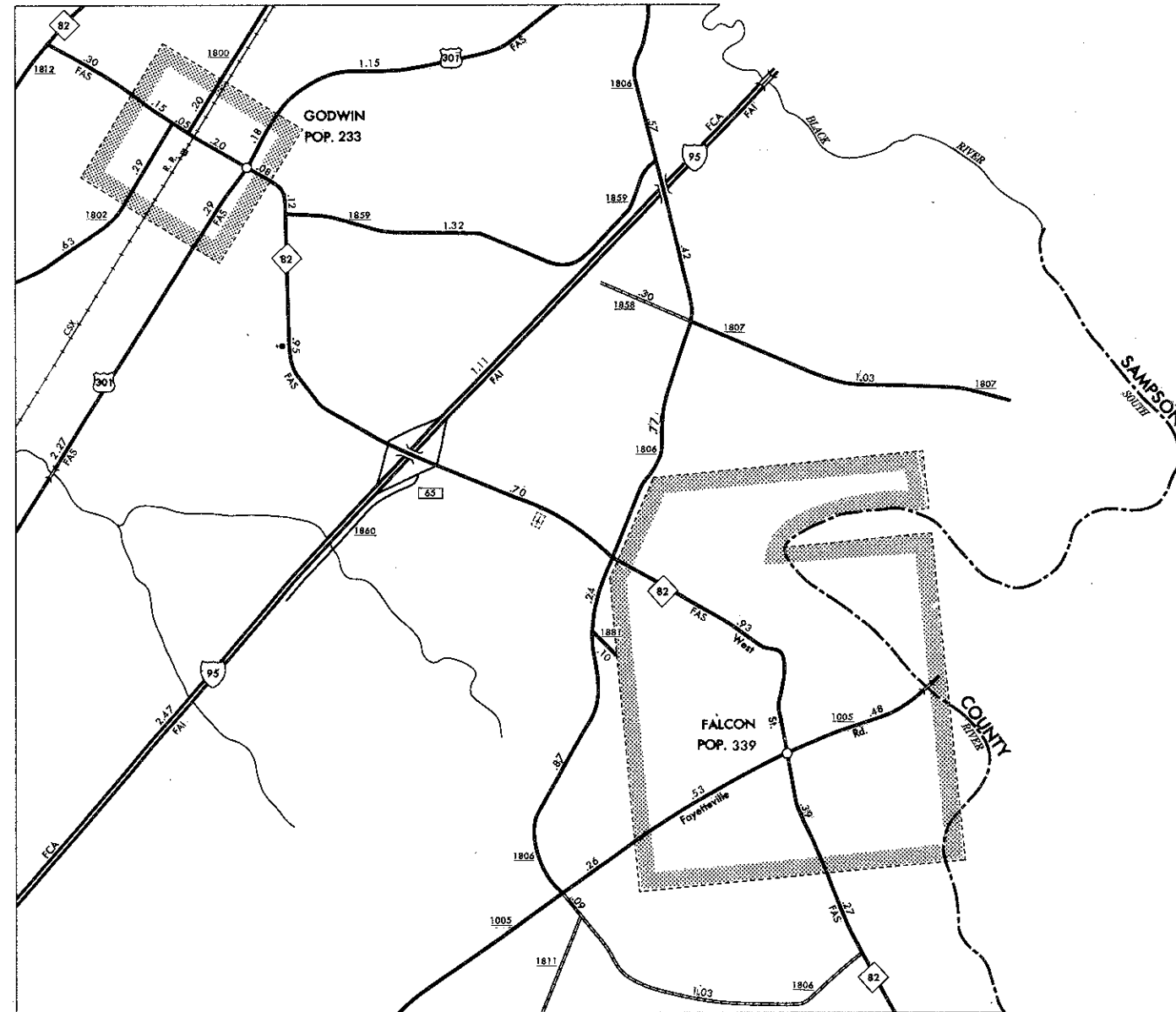


ENLARGED MUNICIPAL AND SUBURBAN AREAS
CUMBERLAND COUNTY
 NORTH CAROLINA
PREPARED BY THE
 NORTH CAROLINA DEPARTMENT OF TRANSPORTATION
 DIVISION OF HIGHWAYS—PLANNING AND RESEARCH BRANCH
IN COOPERATION WITH THE
 U.S. DEPARTMENT OF TRANSPORTATION
 FEDERAL HIGHWAY ADMINISTRATION

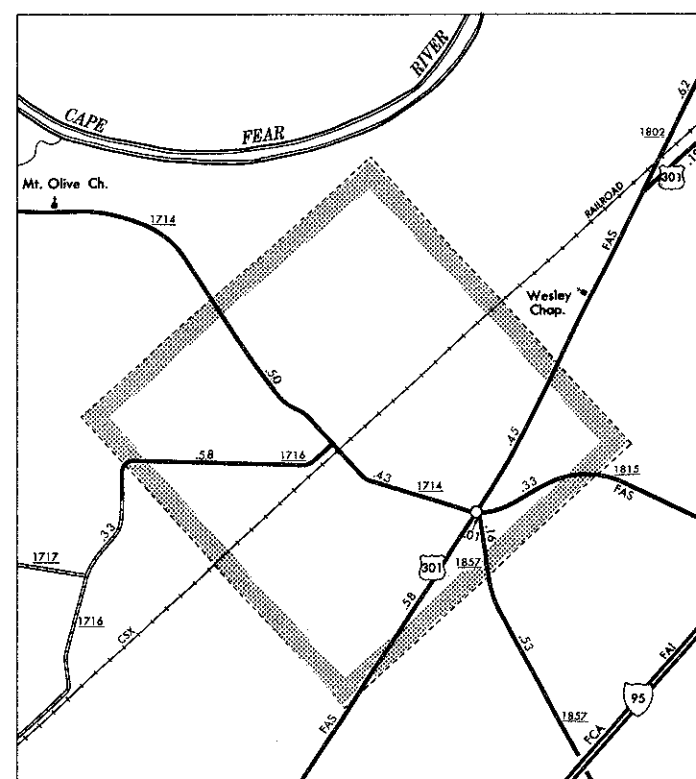




LINDEN
POP. 365



FALCON - GODWIN



WADE
POP. 474



STEDMAN
POP. 723

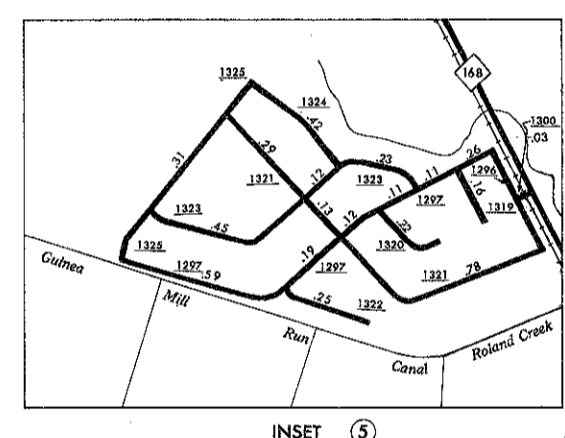
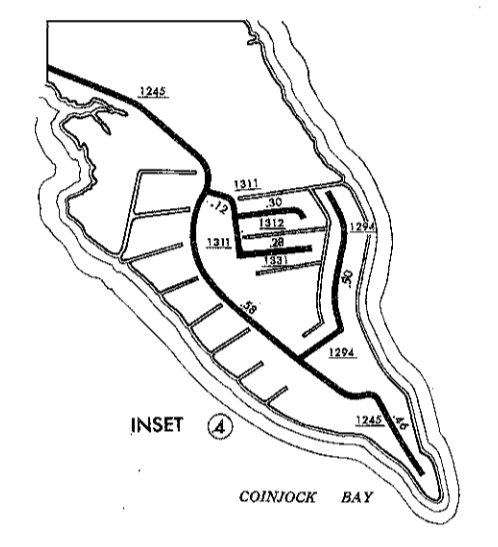
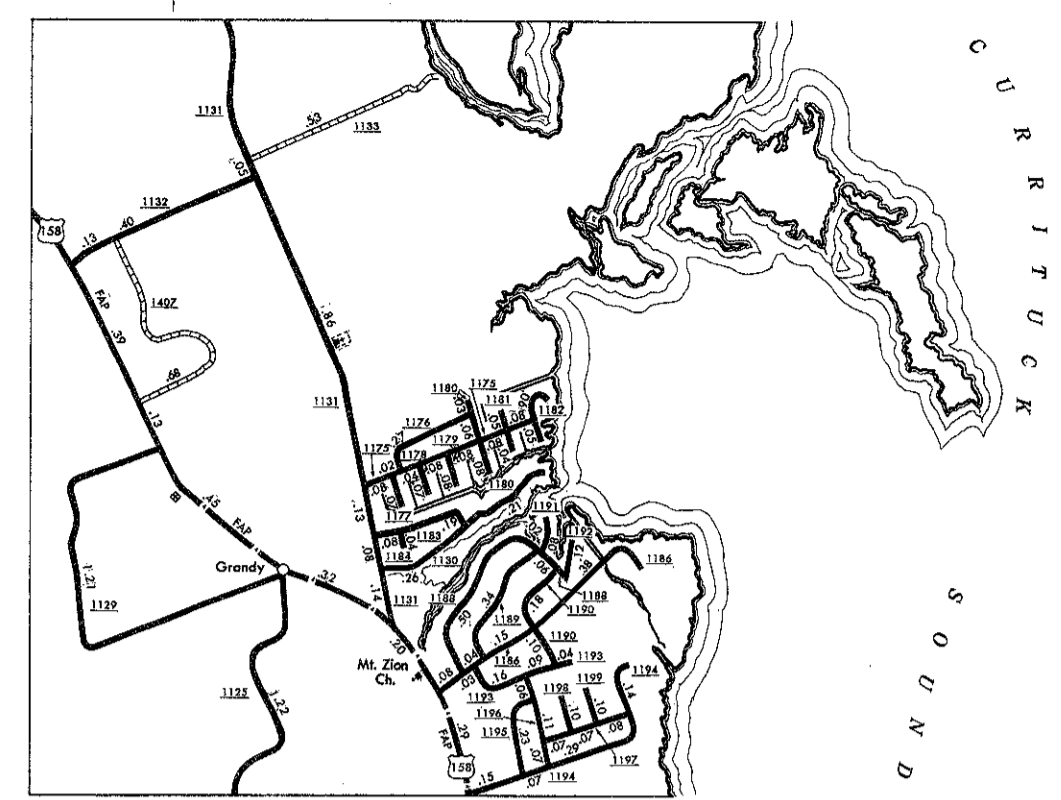
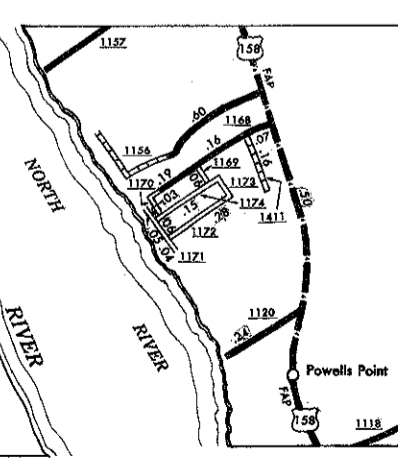
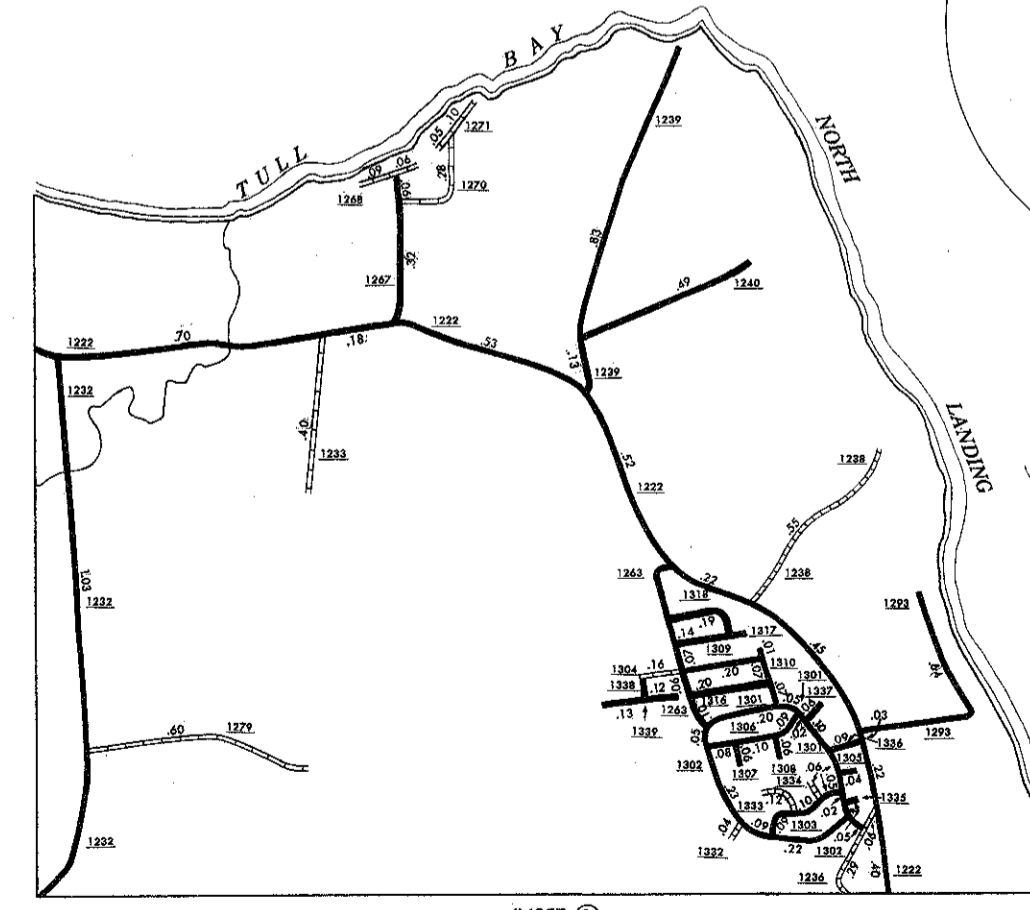
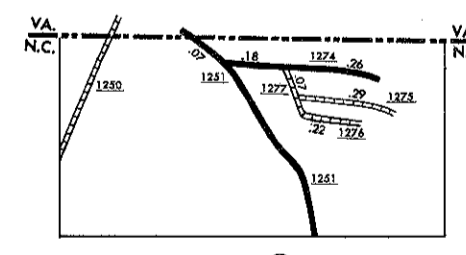
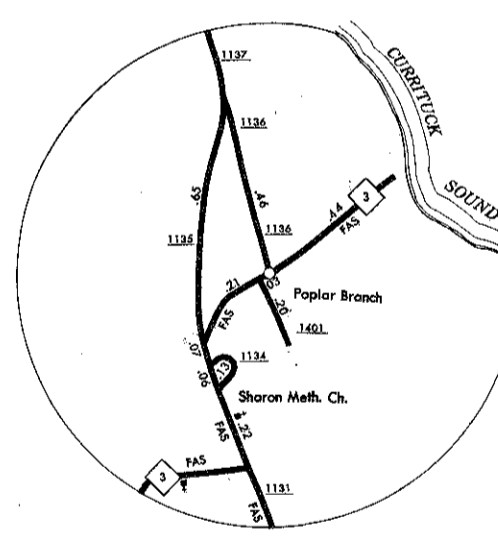
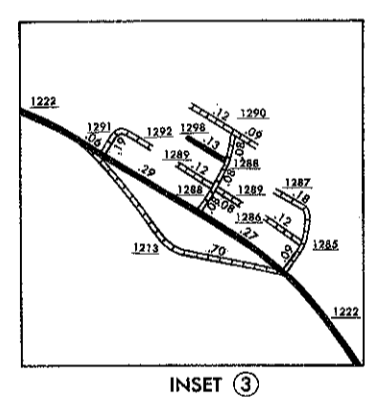
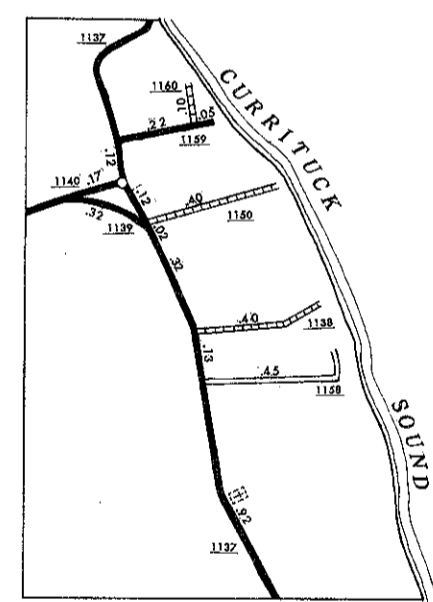
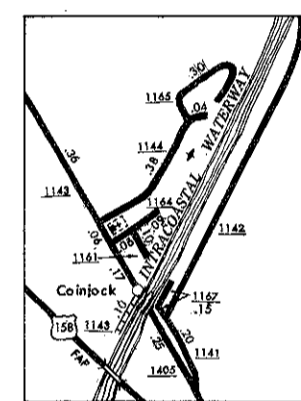
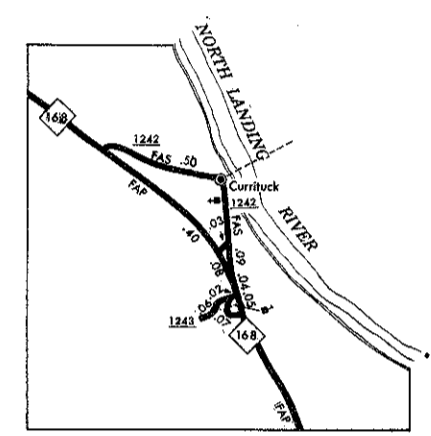
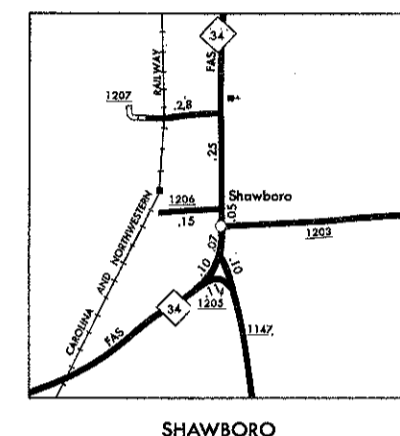
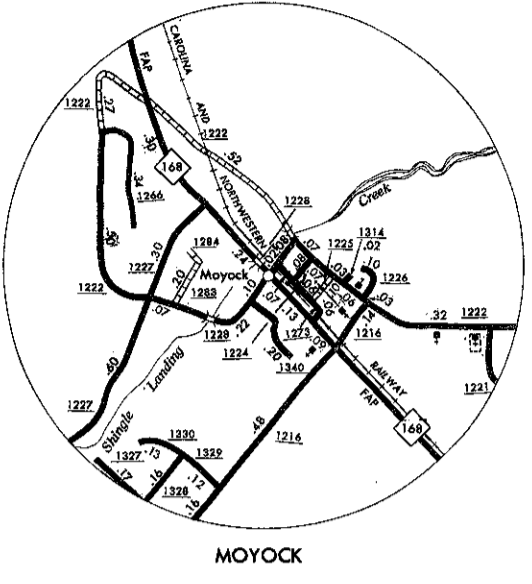
CUMBERLAND SUP. 4
 COPIES OF THIS MAP ARE AVAILABLE
 TO THE PUBLIC AT A NOMINAL COST.
 ADDRESS: N.C. DEPARTMENT OF TRANSPORTATION
 RAILROAD BLDG., RAILROAD AVENUE
 RALEIGH, NORTH CAROLINA, 27611

REVISION
1-1-78
1-1-80
1-1-82
1-1-84
1-1-86
1-1-88
1-1-90

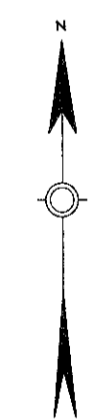
ENLARGED MUNICIPAL AND SUBURBAN AREAS
CUMBERLAND COUNTY
 NORTH CAROLINA

PREPARED BY THE
 NORTH CAROLINA DEPARTMENT OF TRANSPORTATION
 DIVISION OF HIGHWAYS—PLANNING AND RESEARCH BRANCH
 IN COOPERATION WITH THE
 U.S. DEPARTMENT OF TRANSPORTATION
 FEDERAL HIGHWAY ADMINISTRATION

SCALE
 0 1 MILE



- LEGEND**
- FRONTIER OR UNIMPROVED ROAD
 - GRAVEL AND GRAVEL ROAD
 - SOIL GRAVEL OR STONE SURFACE ROAD
 - HARD SURFACED ROAD
 - LANE DIVIDED HIGHWAY
 - DIVIDED HIGHWAY
 - HIGHWAY WITH FRONTAGE ROADS
 - FULL CONTROL ACCESS
 - FEDERAL AID INTERSTATE ROAD
 - FEDERAL AID PRIMARY ROAD
 - FEDERAL AID SECONDARY ROAD
 - FEDERAL AID BRANCH
 - NON-SYSTEM ROAD
 - PROPOSED LOCATION
 - INTERSECTION DISTANCE
 - TRAFFIC CIRCLE
 - HIGHWAY INTERCHANGE
 - DETAILED HIGHWAY INTERCHANGE
 - INTERSTATE HIGHWAY
 - U.S. NUMBERED HIGHWAY
 - U.S. NUMBERED BICYCLE ROUTE
 - N.C. NUMBERED HIGHWAY
 - N.C. NUMBERED BICYCLE ROUTE
 - INTERSTATE INTERCHANGE NUMBER
 - SECONDARY ROAD NUMBER
 - UNIDIRECTIONAL CAME
 - RAILROAD, ANY NUMBER OF TRACKS USED BY SINGLE OPERATING COMPANY
 - RAILROAD, ANY NUMBER OF TRACKS USED BY MORE THAN ONE OPERATING COMPANY, ON SAME OR ADJACENT
 - RAILROAD STATION
 - GRADE CROSSING
 - UNDERPASS
 - OVERPASS
 - RAILROAD TUNNEL
 - ARMY NAVY OR MARINE CORPS FIELD
 - CIVIL OR MUNICIPAL AIRPORT
 - ARMED AIRFIELD FIELD
 - MARINA OR YACHT CLUB
 - FREE OR TOLL FERRY
 - LIGHTHOUSE
 - COAST GUARD STATION
 - CANAL
 - NARROW STREAM
 - WIDE STREAM
 - DAM WITH LOCK
 - DAM
 - RESERVOIR, POND, OR LAKE
 - PROPOSED TRAIL, NUMBERED
 - INDICATE ELEVATION
 - ROAD THROUGH MOUNTAIN PASS
 - HIGHWAY BRIDGE OVER 30 FT.
 - DRAW SPAN ON BRIDGE
 - HIGHWAY AT TUNNEL
 - FORD
 - STATE LINE
 - COUNTY LINE
 - CITY LIMITS
 - RESERVATION OR PARK BOUNDARY
 - WATER AREA
 - UNINCORPORATED CENSUS DESIGNATED PLACE
 - COUNTY SEAT
 - OTHER TOWNS AND VILLAGES
 - REGISTRATION STATION
 - INCORPORATED CITY OR VILLAGE (SQUARES)
 - SCHOOL
 - CHURCH
 - CHURCH WITH CEMETERY
 - CAMP
 - HOSPITAL
 - CONVENTION OR RECREATION
 - HIGHWAY GARAGE OR MAINT. YARD
 - WEIGHT STATION
 - PATROL STATION
 - REST AREA
 - MONUMENT—SMALL HISTORICAL SITE



COPIES OF THIS MAP ARE AVAILABLE TO THE PUBLIC AT A NOMINAL COST. ADDRESS: DIVISION OF TRANSPORTATION, FEDERAL HIGHWAY ADMINISTRATION, RALEIGH, NORTH CAROLINA, 27611

REVISED

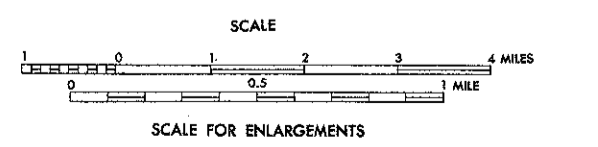
1-5-99

CURRITUCK COUNTY

NORTH CAROLINA

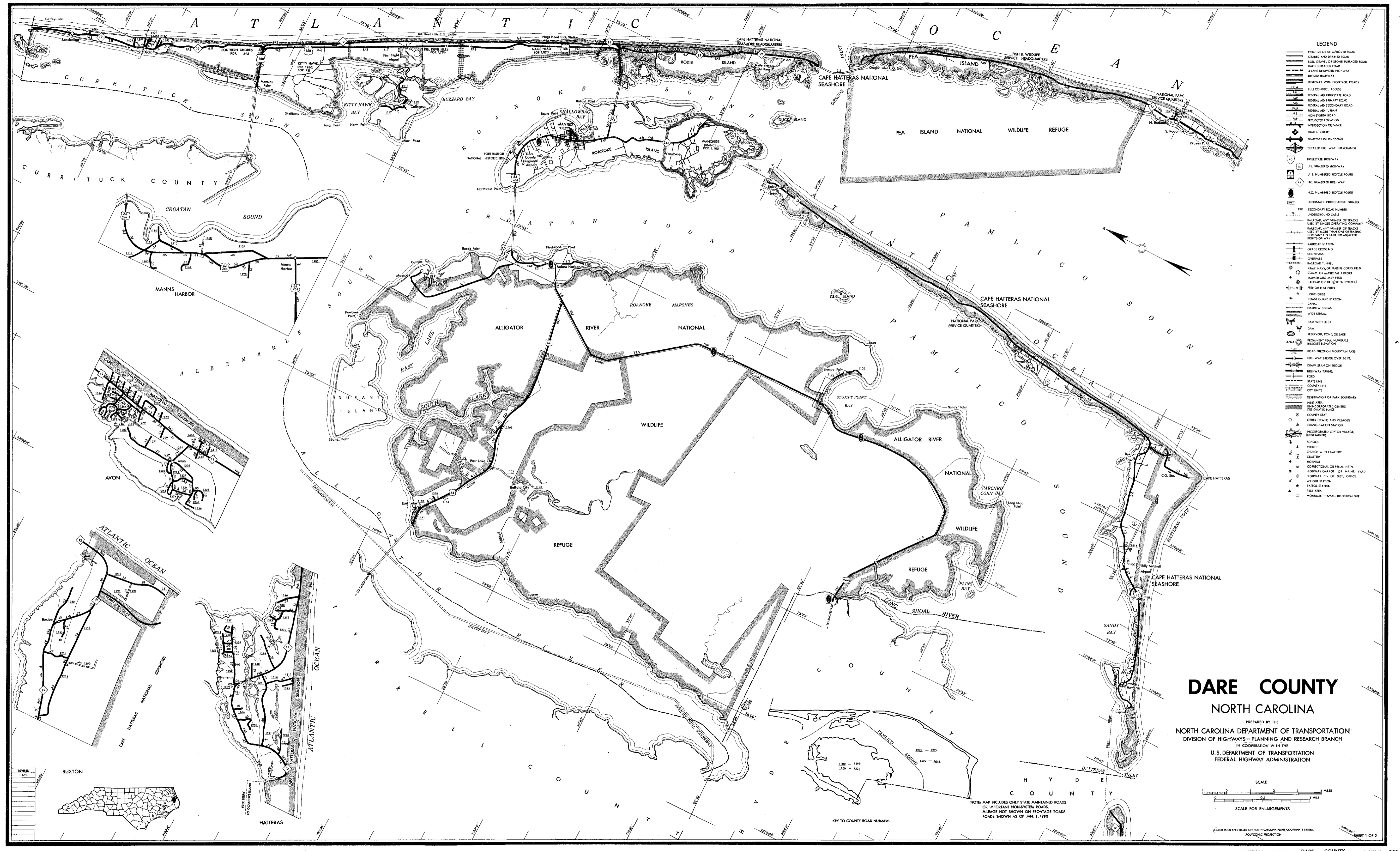
PREPARED BY THE
NORTH CAROLINA DEPARTMENT OF TRANSPORTATION,
DIVISION OF HIGHWAYS—PLANNING AND RESEARCH BRANCH

IN COOPERATION WITH THE
U.S. DEPARTMENT OF TRANSPORTATION
FEDERAL HIGHWAY ADMINISTRATION



NOTE: MAP INCLUDES ONLY STATE MAINTAINED ROADS OR IMPORTANT NON-SYSTEM ROADS. MILEAGE NOT SHOWN ON FRONTAGE ROADS. ROADS SHOWN AS OF JAN. 1, 1990


16000 FOOT GRID BASED ON NORTH CAROLINA PLANE COORDINATE SYSTEM. PROJECTIONS: NAD 83



- LEGEND**
- FRONTAGE OR UNIMPROVED ROAD
 - GRADES AND DRAINED ROAD
 - FOOT GRAYS OR OTHER SURFACED ROAD
 - ROAD SURFACED ROAD
 - LANE UNIMPROVED HIGHWAY
 - DIVIDED HIGHWAY
 - HIGHWAY WITH FRONTAGE ROADS
 - FULL CONTROL ACCESS
 - FEDERAL AID INTERSTATE ROAD
 - FEDERAL AID PRIMARY ROAD
 - FEDERAL AID SECONDARY ROAD
 - FEDERAL AID JUNKY
 - NON-SYSTEM ROAD
 - PROJECTED LOCATION
 - INTERSECTION DISTANCE
 - TRAFFIC CIRCLE
 - HIGHWAY INTERCHANGE
 - DETAILED HIGHWAY INTERCHANGE
 - INTERSTATE HIGHWAY
 - U.S. NUMBERED HIGHWAY
 - U.S. NUMBERED BICYCLE ROUTE
 - N.C. NUMBERED HIGHWAY
 - N.C. NUMBERED BICYCLE ROUTE
 - INTERSTATE INTERCHANGE NUMBER
 - 1100 SECONDARY ROAD NUMBER
 - UNDERGROUND CABLE
 - RAILROAD, ANY NUMBER OF TRACKS USED BY SINGLE OPERATING COMPANY
 - RAILROAD, ANY NUMBER OF TRACKS USED BY MORE THAN ONE OPERATING COMPANY OR SAME OR ADJACENT RIGHTS-OF-WAY
 - RAILROAD STATION
 - GRADE CROSSING
 - UNDERPASS
 - OVERPASS
 - RAILROAD TUNNEL
 - RAILROAD TUNNEL OR MARINE CORPS FIELD
 - CORNER OF MUNICIPAL AIRPORT
 - MARKED AIRWAY FIELD
 - PARALLEL OR FRESH "B" STRIP
 - FERRY OR TOLL FERRY
 - BOATHOUSE
 - COAST GUARD STATION
 - CANAL
 - RAILROAD STREAM
 - DAM WITH LOCK
 - DAM
 - RESERVOIR, POND, OR LAKE
 - REDUCED PEAK NUMBER
 - PRECISE ELEVATION
 - ROAD THROUGH MOUNTAIN PASS
 - HIGHWAY BRIDGE OVER 20 FT.
 - DRAW SPAN ON BRIDGE
 - HIGHWAY TUNNEL
 - FORD
 - STATE LINE
 - COUNTY LINE
 - CITY LIMITS
 - RESERVATION OR PARK BOUNDARY
 - TRIP AREA
 - UNINCORPORATED CENSUS DESIGNATED PLACE
 - COUNTY SEAT
 - OTHER TOWNS AND VILLAGES
 - TRANSFER STATION
 - INCORPORATED CITY OR VILLAGE (GENERALIZED)
 - SCHOOL
 - CHURCH
 - CHURCH WITH CEMETERY
 - COURTNEY
 - HOSPITAL
 - CORRECTIONAL OR PENAL INSTIT.
 - HIGHWAY GARAGE OR MARKET YARD
 - HIGHWAY DRUG OR DIST. OFFICE
 - VISION STATION
 - PATROL STATION
 - REST AREA
 - MONUMENT - SMALL HISTORICAL SITE

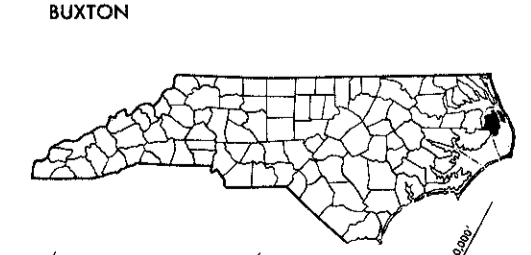
DARE COUNTY
NORTH CAROLINA

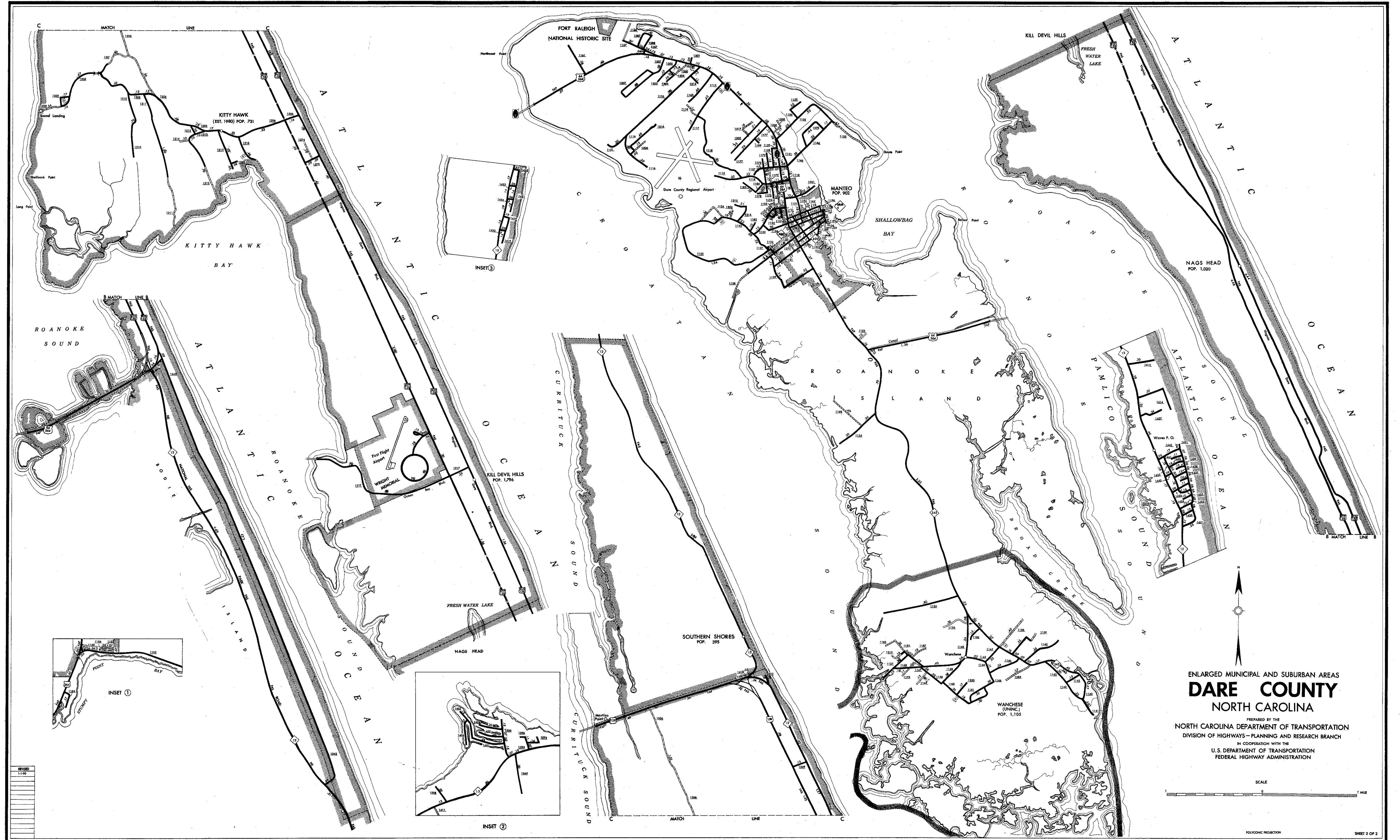
PREPARED BY THE
NORTH CAROLINA DEPARTMENT OF TRANSPORTATION
DIVISION OF HIGHWAYS - PLANNING AND RESEARCH BRANCH
IN COOPERATION WITH THE
U.S. DEPARTMENT OF TRANSPORTATION
FEDERAL HIGHWAY ADMINISTRATION



NOTE: MAP INCLUDES ONLY STATE MAINTAINED ROADS OR IMPORTANT NON-SYSTEM ROADS. MISCELLANEOUS HOT SHOWN ON FRONTAGE ROADS. ROADS SHOWN AS OF JAN. 1, 1990.

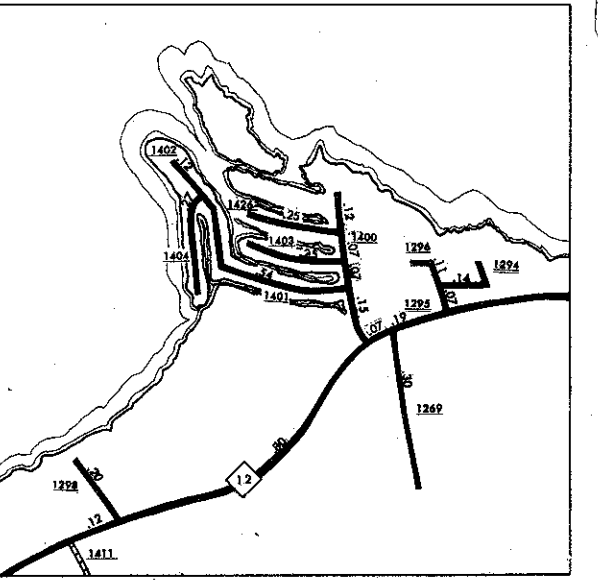
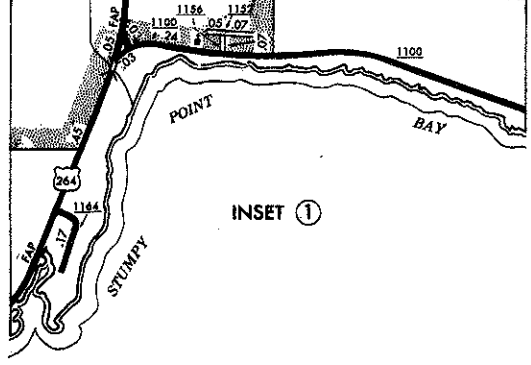
COPIES OF THIS MAP ARE AVAILABLE TO THE PUBLIC AT A NOMINAL COST. ADDRESS: MAPS, N.C. DEPARTMENT OF TRANSPORTATION, RAILROAD, NORTH CAROLINA, 27711






COME OF THE MAP ARE AVAILABLE
 TO THE PUBLIC AT A NOMINAL COST.
 ADDRESS:
 NORTH CAROLINA DEPARTMENT OF TRANSPORTATION
 DIVISION OF HIGHWAYS - PLANNING AND RESEARCH BRANCH
 RALEIGH, NORTH CAROLINA, 27611

REVISED	1-1-65



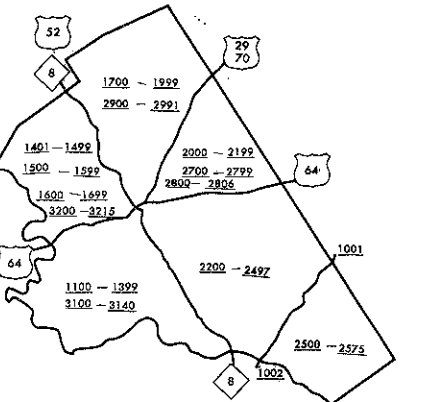
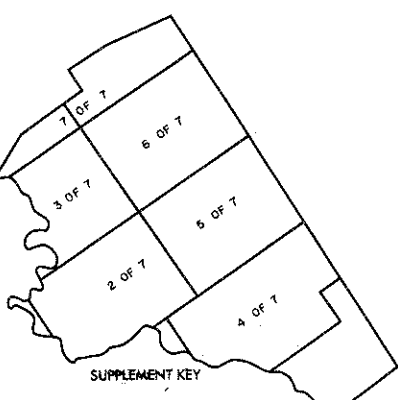
ENLARGED MUNICIPAL AND SUBURBAN AREAS
DARE COUNTY
 NORTH CAROLINA
 PREPARED BY THE
 NORTH CAROLINA DEPARTMENT OF TRANSPORTATION
 DIVISION OF HIGHWAYS - PLANNING AND RESEARCH BRANCH
 IN COOPERATION WITH THE
 U.S. DEPARTMENT OF TRANSPORTATION
 FEDERAL HIGHWAY ADMINISTRATION





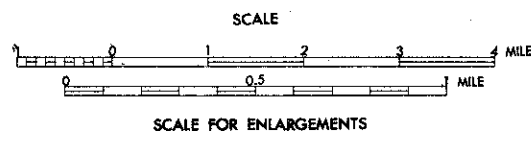
LEGEND

- FRONTIER OR UNIMPROVED ROAD
- GRAVEL AND BRANDED ROAD
- SOIL GRAVEL OR STONE SURFACE ROAD
- PAVED SURFACED ROAD
- 4 LANE UNDIVIDED HIGHWAY
- DIVIDED HIGHWAY
- HIGHWAY WITH FRONTAGE ROADS
- FULL COVERED ACCESS
- FEDERAL AID INTERSTATE ROAD
- FEDERAL AID PRIMARY ROAD
- FEDERAL AID SECONDARY ROAD
- FEDERAL AID URBAN
- NON-SYSTEM ROAD
- PROJECTED LOCATION
- INTERSECTION DISTANCE
- TRAFFIC CIRCLE
- HIGHWAY INTERCHANGE
- DETAILED HIGHWAY INTERCHANGE
- INTERSTATE HIGHWAY
- U.S. NUMBERED HIGHWAY
- U.S. NUMBERED BICYCLE ROUTE
- N.C. NUMBERED HIGHWAY
- N.C. NUMBERED BICYCLE ROUTE
- INTERSTATE INTERCHANGE NUMBER
- SECONDARY ROAD NUMBER
- UNINCORPORATED CANAL
- RAILROAD, ANY NUMBER OF TRACKS USED BY SINGLE OPERATING COMPANY
- RAILROAD, ANY NUMBER OF TRACKS OPERATED BY SEPARATE COMPANIES ON ONE OR MORE ADJACENT RIGHTS-OF-WAY
- RAILROAD STATION
- GRADE CROSSING
- UNDERPASS
- OVERPASS
- RAILROAD TUNNEL
- RAILROAD TUNNEL
- AIRMAIL MAILING CENTER
- COMM. OR MUNICIPAL AIRPORT
- MARINE AIRFIELD
- HANGAR OR FIELD, "B" IN SYMBOL
- FERRY OR TOLL FERRY
- LIGHTHOUSE
- COAST GUARD STATION
- CANAL
- NARROW STREAM
- WIDE STREAM
- DAM WITH LOCK
- DAM
- RESERVOIR, POND, OR LAKE
- TOWNSHIP TRAIL NUMBERS INDICATE ELEVATION
- ROAD THROUGH MOUNTAIN PASS
- HIGHWAY BRIDGE OVER 20 FT.
- DRAW BRIDGE OR BRIDGE
- HIGHWAY TUNNEL
- FORD
- FERRIS WHEEL
- COUNTY LINE
- CITY LIMITS
- RESERVATION OR PARK BOUNDARY
- HIST. AREA
- UNINCORPORATED CENSUS DESIGNATED PLACE
- COUNTY SEAT
- OTHER TOWNS AND VILLAGES
- TRANSLUCENT STATION
- UNINCORPORATED CITY OR VILLAGE (SQUARED)
- SCHOOLS
- CHURCH
- CHURCH WITH CEMETERY
- CEMETERY
- HOSPITAL
- COMMERCIAL OR FERAL INST.
- HIGHWAY GARAGE OR MAINT. YARD
- HIGHWAY DIV. OR DIST. OFFICE
- WEIGHT STATION
- PAINTED STATION
- REST AREA
- MONUMENT—SMALL HISTORICAL SITE



DAVIDSON COUNTY NORTH CAROLINA

PREPARED BY THE
NORTH CAROLINA DEPARTMENT OF TRANSPORTATION
 DIVISION OF HIGHWAYS—PLANNING AND RESEARCH BRANCH
 IN COOPERATION WITH THE
U.S. DEPARTMENT OF TRANSPORTATION
 FEDERAL HIGHWAY ADMINISTRATION

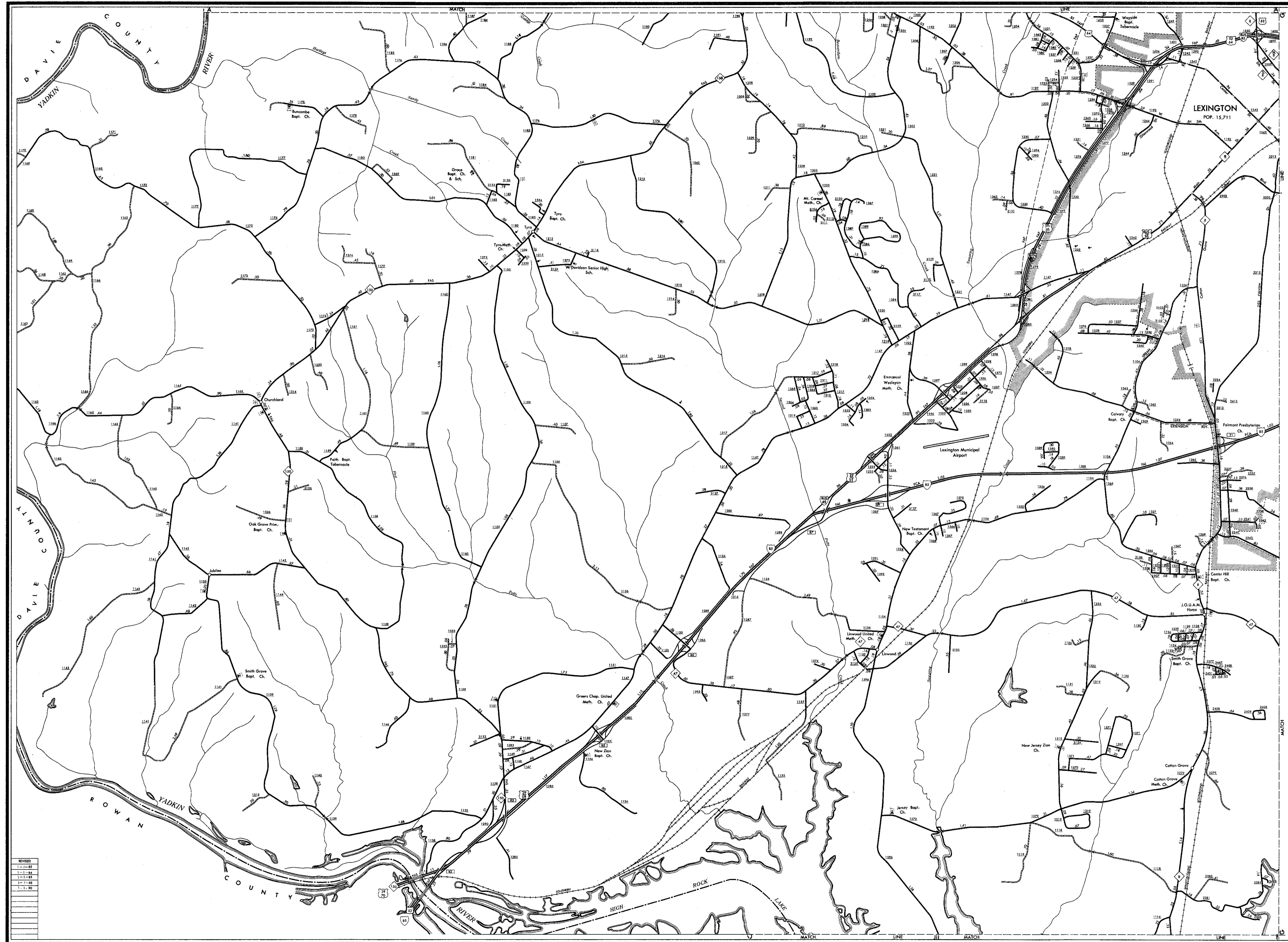


NOTE: MAP INCLUDES ONLY STATE MAINTAINED ROADS OR IMPORTANT NON-SYSTEM ROADS. MILEAGE NOT SHOWN ON FRONTAGE ROADS. ROADS SHOWN AS OF JAN. 1, 1990.

COPIES OF THIS MAP ARE AVAILABLE TO THE PUBLIC AT A NOMINAL COST. ADDRESS: NORTH CAROLINA DEPARTMENT OF TRANSPORTATION, DIVISION OF HIGHWAYS, PLANNING AND RESEARCH BRANCH, RALEIGH, NORTH CAROLINA, 27611

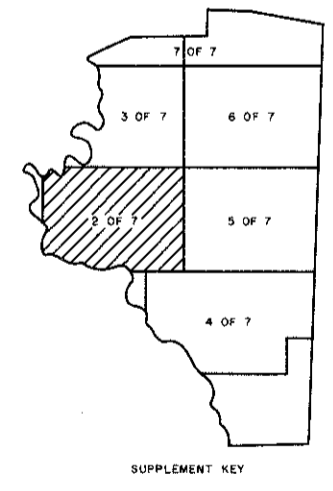
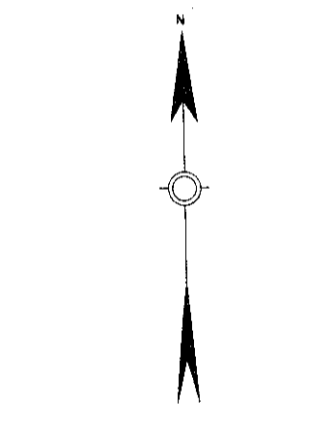
REVISED

1-1-82
1-1-84
1-1-86
1-1-88
1-1-90



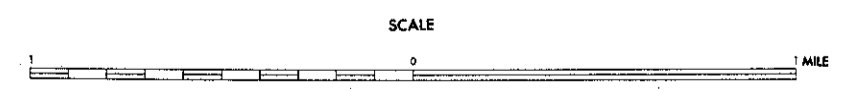
COPIES OF THIS MAP ARE AVAILABLE TO THE PUBLIC AT A NOMINAL COST. ADDRESS: DIVISION OF HIGHWAYS, FEDERAL HIGHWAY ADMINISTRATION, WASHINGTON, D.C. 20541

REVISION	DATE	DESCRIPTION
1	1-2-68	INITIAL
2	1-1-68	REVISED
3	1-1-68	REVISED
4	1-1-68	REVISED
5	1-1-68	REVISED
6	1-1-68	REVISED
7	1-1-68	REVISED



ENLARGED MUNICIPAL AND SUBURBAN AREAS
DAVIDSON COUNTY
 NORTH CAROLINA

PREPARED BY THE
 NORTH CAROLINA DEPARTMENT OF TRANSPORTATION
 DIVISION OF HIGHWAYS—PLANNING AND RESEARCH BRANCH
 IN COOPERATION WITH THE
 U.S. DEPARTMENT OF TRANSPORTATION
 FEDERAL HIGHWAY ADMINISTRATION



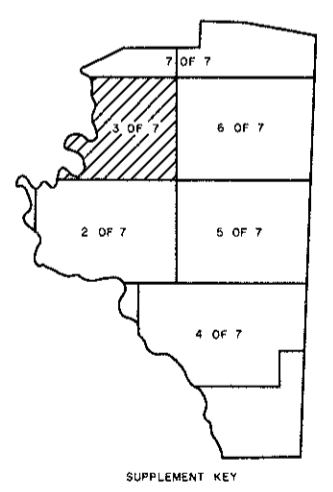
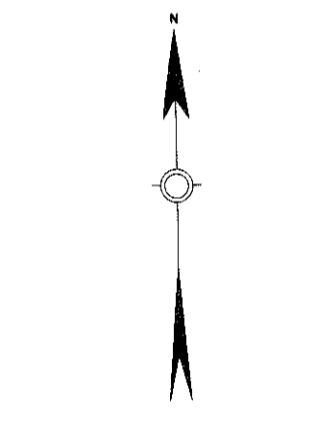
DAVIDSON SHIP 1



COPIES OF THIS MAP ARE AVAILABLE TO THE PUBLIC AT A FEE FROM THE FEDERAL BUREAU OF SURVEY, DIVISION OF HIGHWAYS, WASHINGTON, NORTH CAROLINA, 27611

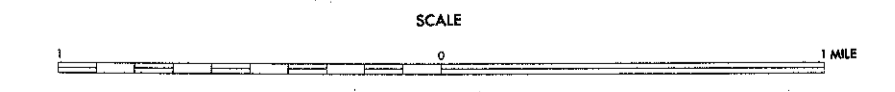
DAVIDSON SUP. 2

REVISION	DATE	DESCRIPTION
1	1-1-68	ADDED
2	1-1-68	ADDED
3	1-1-68	ADDED
4	1-1-68	ADDED
5	1-1-68	ADDED
6	1-1-68	ADDED
7	1-1-68	ADDED
8	1-1-68	ADDED
9	1-1-68	ADDED
10	1-1-68	ADDED



ENLARGED MUNICIPAL AND SUBURBAN AREAS
DAVIDSON COUNTY
 NORTH CAROLINA

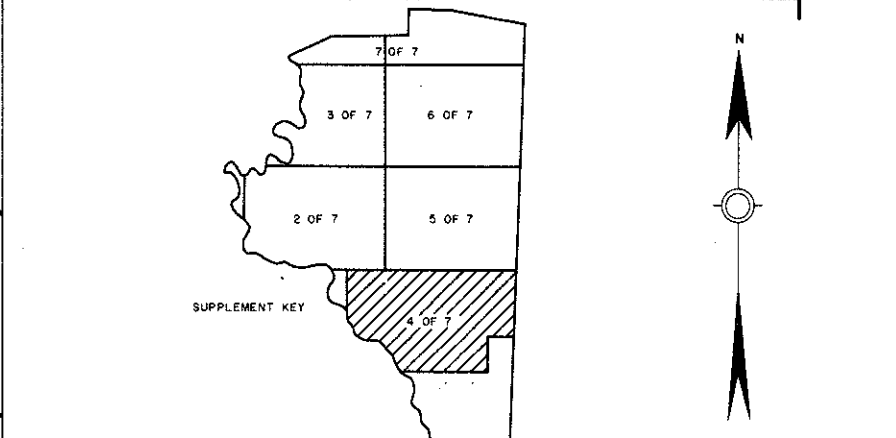
PREPARED BY THE
 NORTH CAROLINA DEPARTMENT OF TRANSPORTATION
 DIVISION OF HIGHWAYS—PLANNING AND RESEARCH BRANCH
 IN COOPERATION WITH THE
 U.S. DEPARTMENT OF TRANSPORTATION
 FEDERAL HIGHWAY ADMINISTRATION





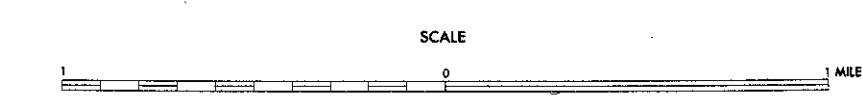
COPIES OF THIS MAP ARE AVAILABLE TO THE PUBLIC AT A NOMINAL COST. MAPS, N.C. DEPARTMENT OF TRANSPORTATION ADDRESS: RALEIGH, NORTH CAROLINA, 27611

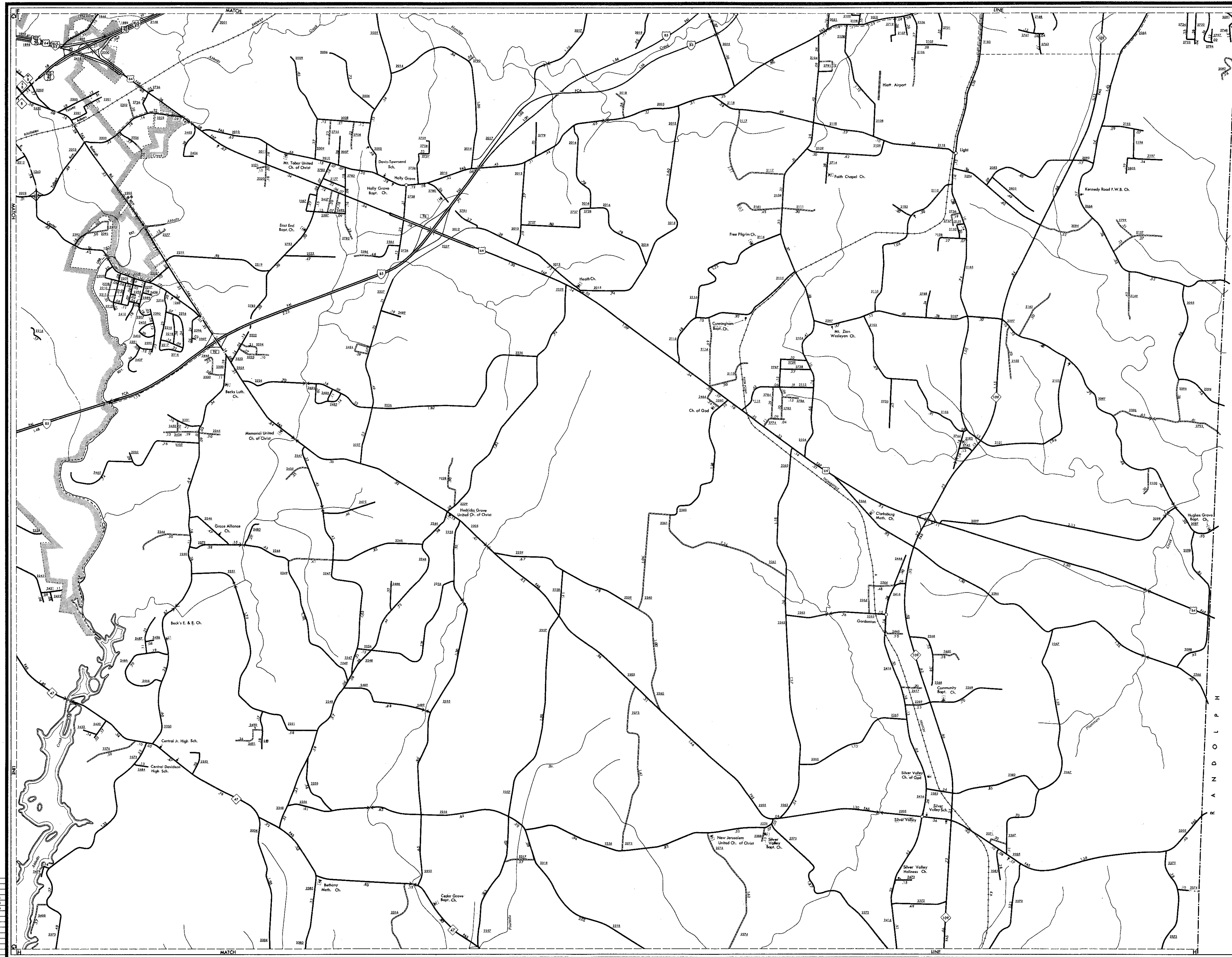
REVISED	
1-1-55	
1-1-54	
1-1-53	
1-1-52	
1-1-51	
1-1-50	
1-1-49	
1-1-48	
1-1-47	
1-1-46	
1-1-45	
1-1-44	
1-1-43	
1-1-42	
1-1-41	
1-1-40	
1-1-39	
1-1-38	
1-1-37	
1-1-36	
1-1-35	
1-1-34	
1-1-33	
1-1-32	
1-1-31	
1-1-30	
1-1-29	
1-1-28	
1-1-27	
1-1-26	
1-1-25	
1-1-24	
1-1-23	
1-1-22	
1-1-21	
1-1-20	
1-1-19	
1-1-18	
1-1-17	
1-1-16	
1-1-15	
1-1-14	
1-1-13	
1-1-12	
1-1-11	
1-1-10	
1-1-9	
1-1-8	
1-1-7	
1-1-6	
1-1-5	
1-1-4	
1-1-3	
1-1-2	
1-1-1	



ENLARGED MUNICIPAL AND SUBURBAN AREAS
DAVIDSON COUNTY
 NORTH CAROLINA

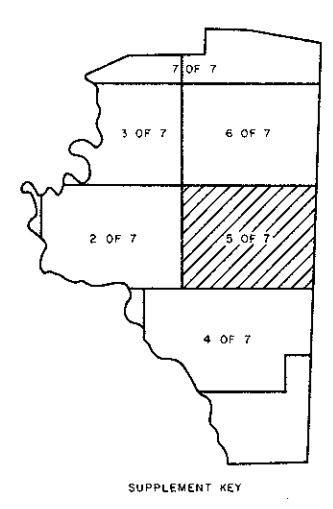
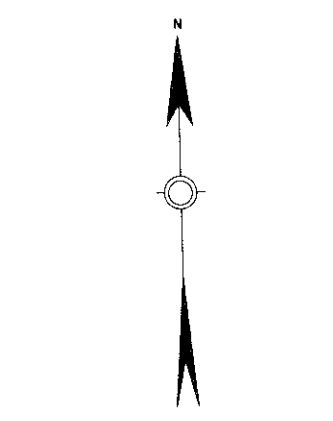
PREPARED BY THE
 NORTH CAROLINA DEPARTMENT OF TRANSPORTATION
 DIVISION OF HIGHWAYS - PLANNING AND RESEARCH BRANCH
 IN COOPERATION WITH THE
 U.S. DEPARTMENT OF TRANSPORTATION
 FEDERAL HIGHWAY ADMINISTRATION





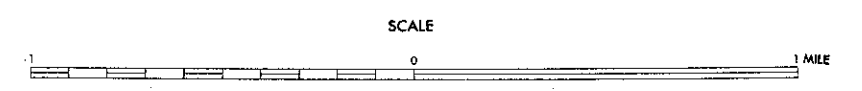
COPIES OF THIS MAP ARE AVAILABLE TO THE PUBLIC AT A NOMINAL COST ADDRESS: DIVISION OF HIGHWAYS, RALEIGH, NORTH CAROLINA 27611

REVISED
1-1-64
1-1-64
1-1-68
1-1-68
1-1-70

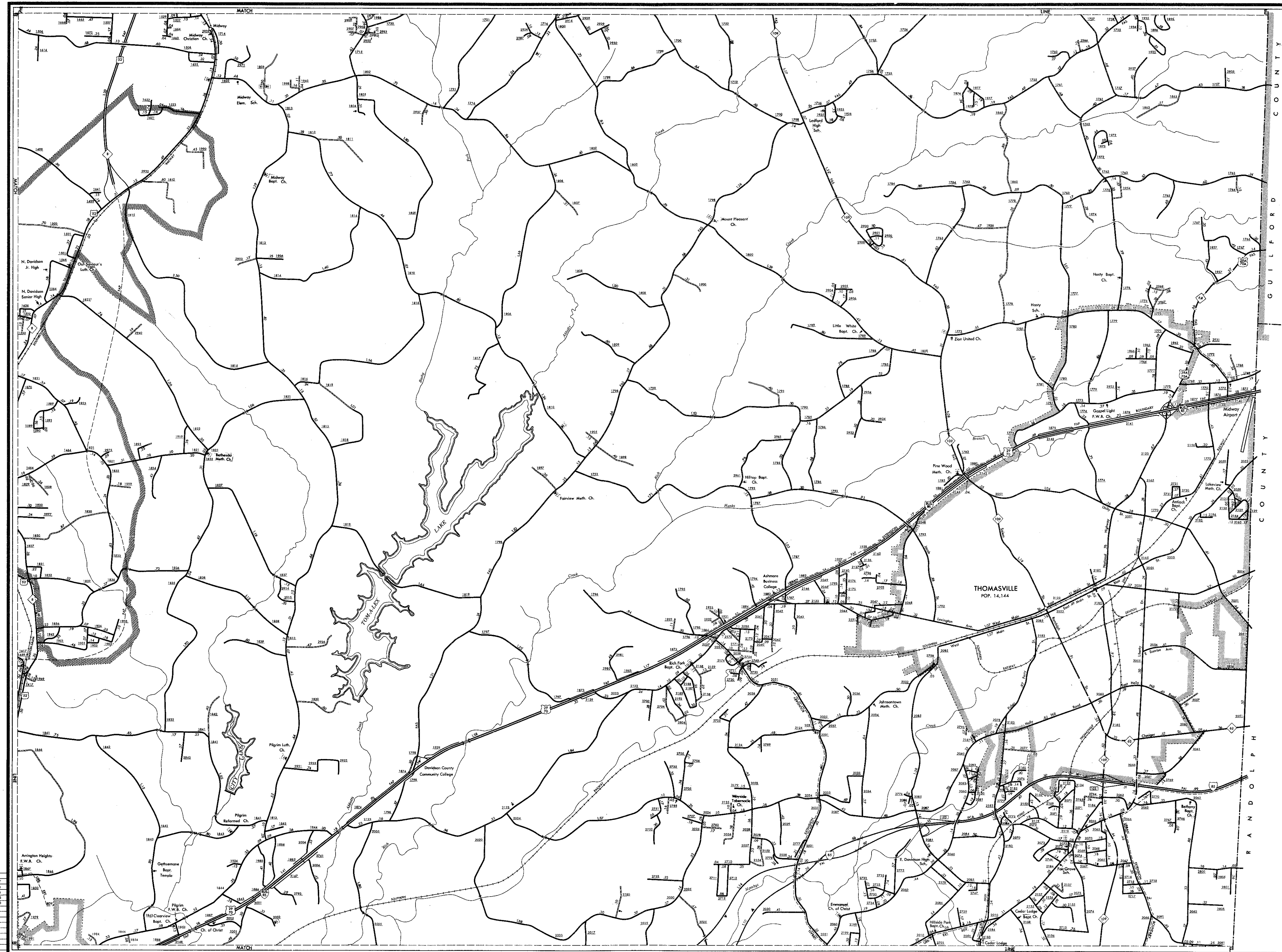


ENLARGED MUNICIPAL AND SUBURBAN AREAS
DAVIDSON COUNTY
 NORTH CAROLINA

PREPARED BY THE
 NORTH CAROLINA DEPARTMENT OF TRANSPORTATION
 DIVISION OF HIGHWAYS—PLANNING AND RESEARCH BRANCH
 IN COOPERATION WITH THE
 U.S. DEPARTMENT OF TRANSPORTATION
 FEDERAL HIGHWAY ADMINISTRATION



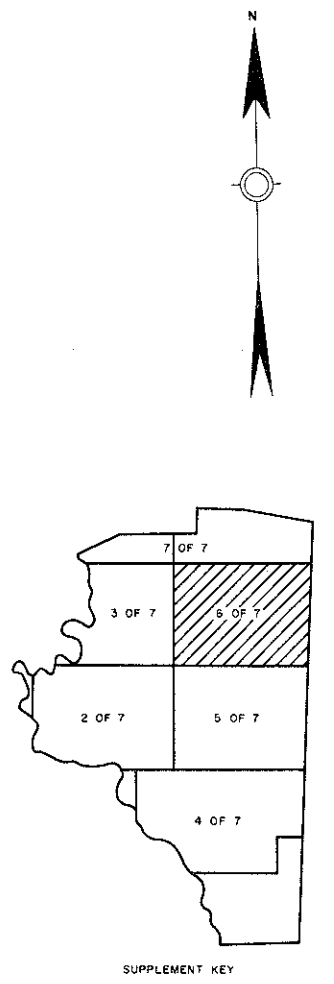
DAVIDSON SUP. 4



DAVIDSON SUP. 3

CONTOUR OF THE MAP ARE AVAILABLE TO THE PUBLIC AT A NOMINAL COST. ADDRESS: DIVISION OF HIGHWAYS, FEDERAL HIGHWAY ADMINISTRATION, RATION, NORTH CAROLINA, 27611

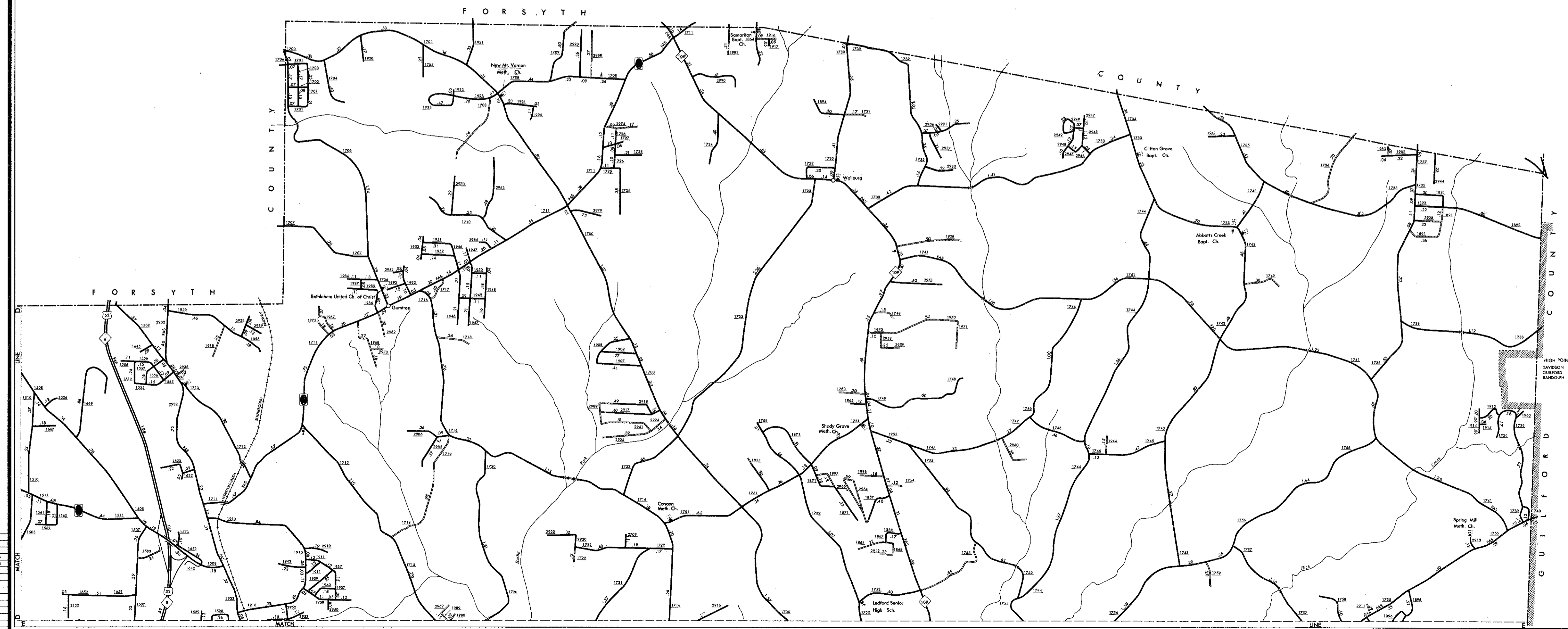
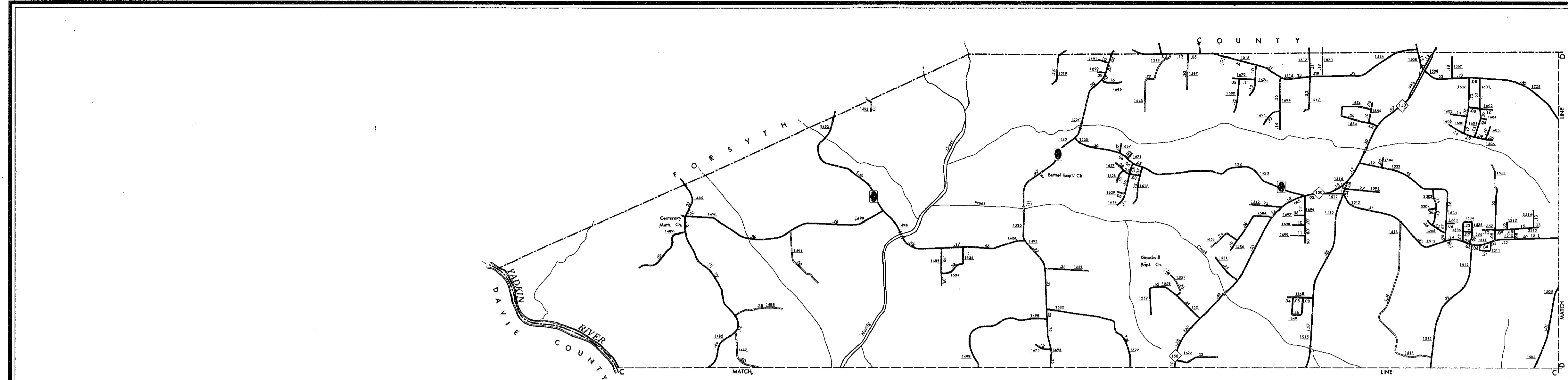
REVISED:
 1-1-57
 1-1-58
 1-1-59



ENLARGED MUNICIPAL AND SUBURBAN AREAS
DAVIDSON COUNTY
 NORTH CAROLINA

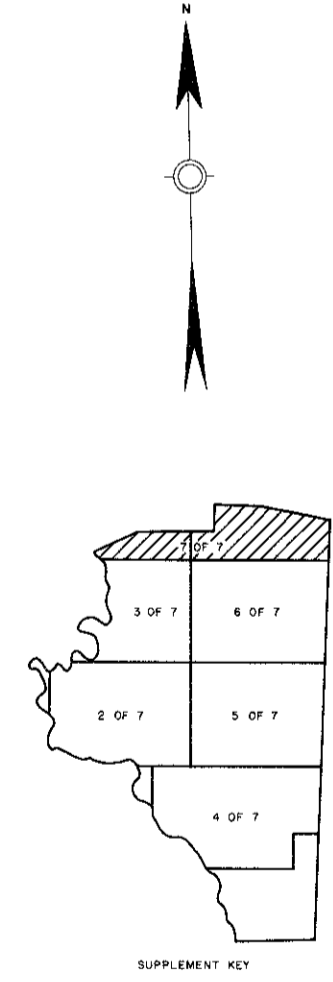
PREPARED BY THE
 NORTH CAROLINA DEPARTMENT OF TRANSPORTATION
 DIVISION OF HIGHWAYS - PLANNING AND RESEARCH BRANCH
 IN COOPERATION WITH THE
 U.S. DEPARTMENT OF TRANSPORTATION
 FEDERAL HIGHWAY ADMINISTRATION





COPIES OF THIS MAP ARE AVAILABLE TO THE PUBLIC AT A NOMINAL COST. ADDRESS: DIVISION OF HIGHWAYS, RAUIGH, NORTH CAROLINA 27611

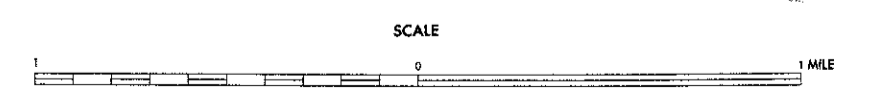
REVISED:
 1-1-82
 1-1-84
 1-1-86
 1-1-88
 1-1-90

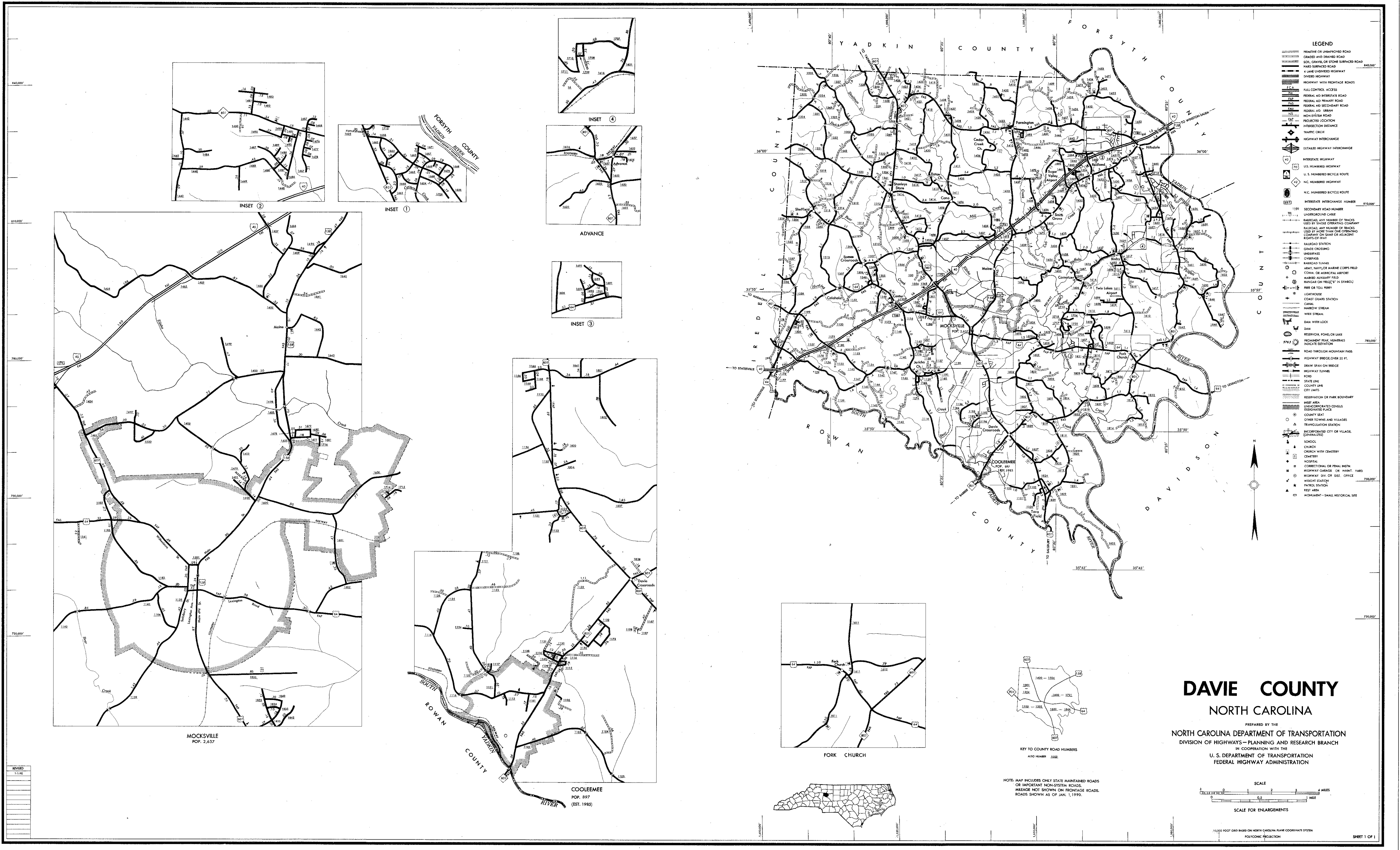


HIGH POINT POP. 62,380
 DAVIDSON 57,715
 GAIHERS 42,814
 RANDOLOPH 29

ENLARGED MUNICIPAL AND SUBURBAN AREAS
DAVIDSON COUNTY
 NORTH CAROLINA

PREPARED BY THE
 NORTH CAROLINA DEPARTMENT OF TRANSPORTATION
 DIVISION OF HIGHWAYS—PLANNING AND RESEARCH BRANCH
 IN COOPERATION WITH THE
 U.S. DEPARTMENT OF TRANSPORTATION
 FEDERAL HIGHWAY ADMINISTRATION

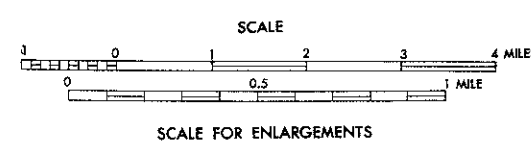




LEGEND

- FRONTIER OR UNIMPROVED ROAD
- GRADED AND DRAINED ROAD
- 60' GRADES OR SOME SURFACED ROAD
- PAVD SURFACED ROAD
- 4 LANE UNIMPROVED HIGHWAY
- DIVIDED HIGHWAY
- HIGHWAY WITH FRONTAGE ROADS
- FULL CONTROL ACCESS
- FEDERAL AID INTERSTATE ROAD
- FEDERAL AID PRIMARY ROAD
- FEDERAL AID SECONDARY ROAD
- FEDERAL AID BRUSH
- NON-SYSTEM ROAD
- PROJECTED LOCATION
- INTERSECTION DISTANCE
- TRAFFIC CIRCLE
- HIGHWAY INTERCHANGE
- STANDARD HIGHWAY INTERCHANGE
- INTERSTATE HIGHWAY
- U.S. NUMBERED HIGHWAY
- U.S. NUMBERED BI-CYCLE ROUTE
- N.C. NUMBERED HIGHWAY
- N.C. NUMBERED BI-CYCLE ROUTE
- INTERSTATE INTERCHANGE NUMBER
- SECONDARY ROAD NUMBER
- UNINCORPORATED CEMETERY
- BARBECUE AND NUMBER OF TRACKS USED BY SINGLE OPERATING COMPANY
- BARBECUE AND NUMBER OF TRACKS USED BY MORE THAN ONE OPERATING COMPANY OR RAIL OR AIRCRAFT RIGHTS OF WAY
- RAILROAD STATION
- GRADE CROSSING
- TUNNEL
- CORNER
- RAILROAD TUNNEL
- ARMY NAVY OR MARINE CORPS FIELD
- COMM. DE. MUNICIPAL AIRPORT
- MARKED AIRWAY FIELD
- BARRICADE OR FENCE IN SYMBOL
- FERRY OR TOLL FERRY
- LIGHTHOUSE
- COAST GUARD STATION
- CANAL
- NARROW STREAM
- WIDE STREAM
- DAM WITH LOCK
- DAM
- RESERVOIR, POND OR LAKE
- REGULATED FLOW, NUMBERED
- NUCLEI ESTABLISHMENT
- ROAD THROUGH MOUNTAIN PASS
- HIGHWAY BRIDGE OVER 20 FT.
- DRAWN SPAN ON BRIDGE
- HIGHWAY TUNNEL
- FORD
- STATE LINE
- COUNTY LINE
- CITY LIMITS
- RESERVATION OR PARK BOUNDARY
- WATER AREA
- UNINCORPORATED CEMETERY
- DESERATED PLACE
- COUNTY SEAT
- OTHER TOWNS AND VILLAGES
- TRIANGULATION STATION
- INCORPORATED CITY OR VILLAGE (CENTRALISED)
- SCHOOL
- CHURCH
- CHURCH WITH CEASTERY
- CEMETERY
- HOSPITAL
- COMBINATION OR RAIL WITH HIGHWAY GARAGE OR PAINT YARD
- HIGHWAY DIV. OR DIST. OFFICE
- WEIGHT STATION
- PATROL STATION
- REST AREA
- MONUMENT—SMALL HISTORICAL SITE

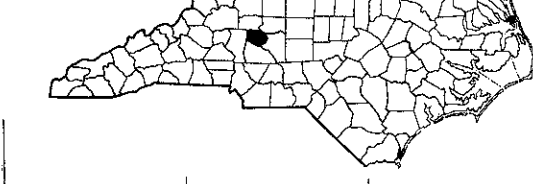
DAVIE COUNTY
NORTH CAROLINA
 PREPARED BY THE
 NORTH CAROLINA DEPARTMENT OF TRANSPORTATION
 DIVISION OF HIGHWAYS—PLANNING AND RESEARCH BRANCH
 IN COOPERATION WITH THE
 U. S. DEPARTMENT OF TRANSPORTATION
 FEDERAL HIGHWAY ADMINISTRATION

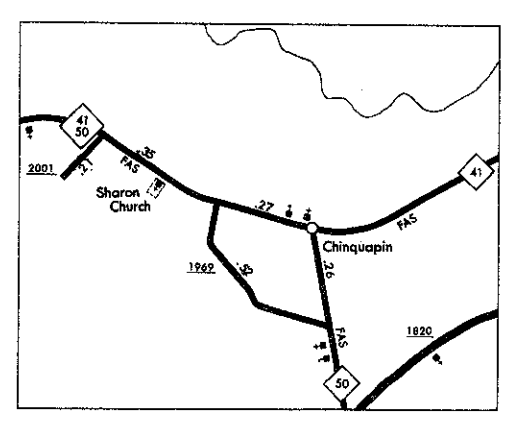
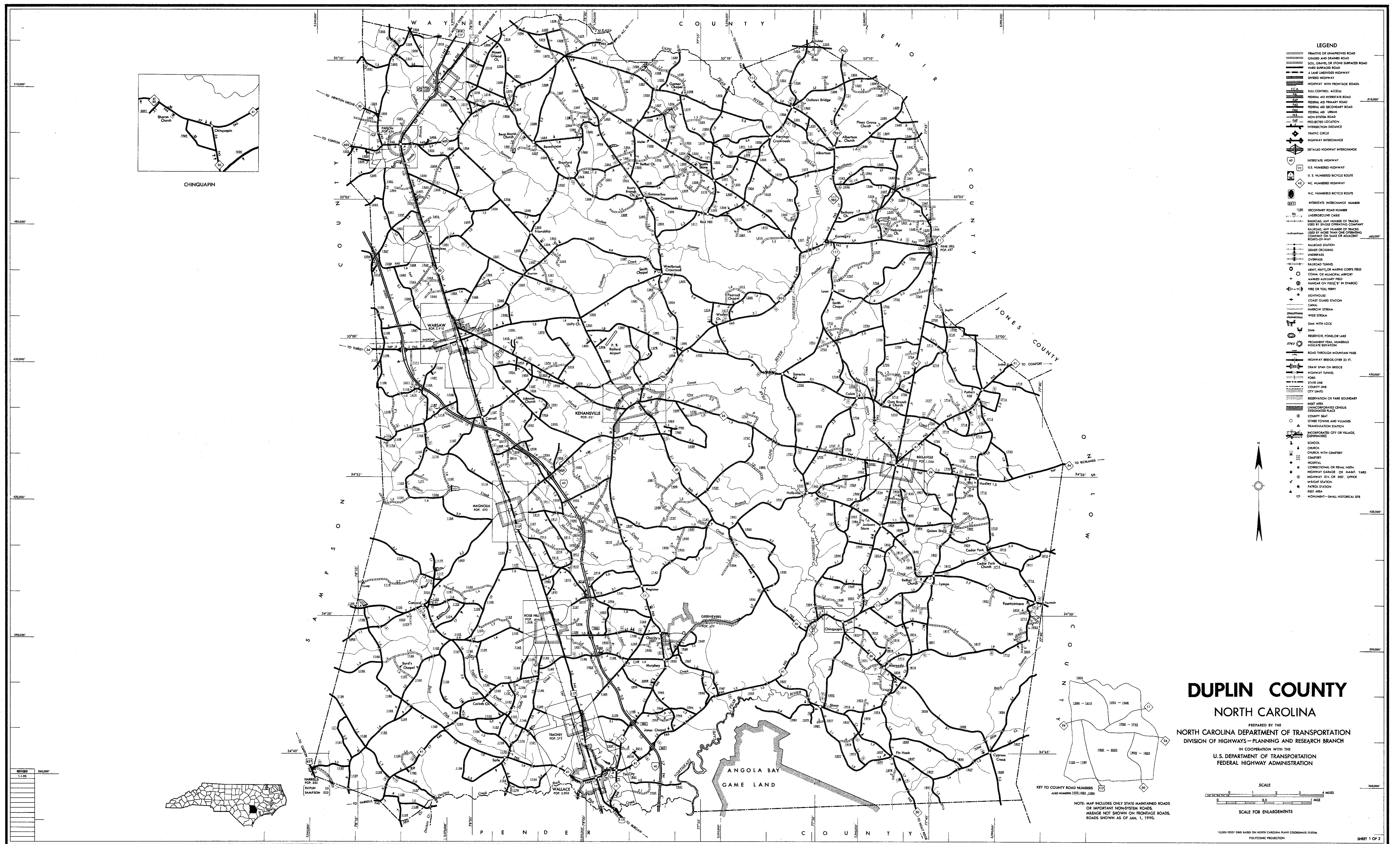


COPY OF THIS MAP AVAILABLE
 COUNTY ENGINEER, DAVIE COUNTY, NORTH CAROLINA
 ADDRESS: WAYS, N.C. DEPARTMENT OF TRANSPORTATION
 DIVISION OF HIGHWAYS—PLANNING AND RESEARCH BRANCH
 7701 FAYETTEVILLE ROAD, RALEIGH, NORTH CAROLINA, 27601

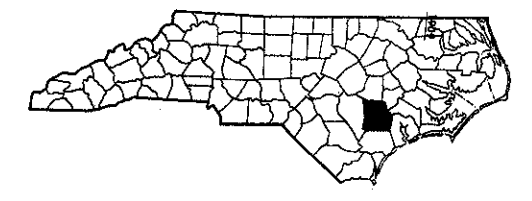
REVISED
 1-1-90

NOTE: MAP INCLUDES ONLY STATE MAINTAINED ROADS
 OR IMPORTANT NON-SYSTEM ROADS.
 MILEAGE NOT SHOWN ON FRONTAGE ROADS.
 ROADS SHOWN AS OF JAN. 1, 1990.

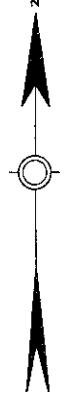




CHINGUAPIN



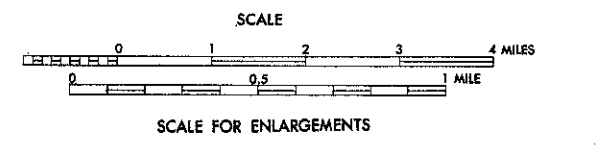
- LEGEND**
- FRONTAGE OR UNIMPROVED ROAD
 - GRAVEL AND BRANDED ROAD
 - SOIL, GRAVEL, OR STONE SURFACED ROAD
 - PAVED SURFACED ROAD
 - 4 LANE UNDIVIDED HIGHWAY
 - DIVIDED HIGHWAY
 - HIGHWAY WITH FRONTAGE ROADS
 - WELL CONTROLLED ACCESS
 - FEDERAL AID INTERSTATE ROAD
 - FEDERAL AID PRIMARY ROAD
 - FEDERAL AID SECONDARY ROAD
 - FEDERAL AID USRAH
 - NON-FEDERAL ROAD
 - PROTECTED SECTION
 - INTERSECTION DISTANCE
 - TRAFFIC CIRCLE
 - HIGHWAY INTERCHANGE
 - DETAILED HIGHWAY INTERCHANGE
 - INTERSTATE HIGHWAY
 - U.S. NUMBERED HIGHWAY
 - U.S. NUMBERED BICYCLE ROUTE
 - N.C. NUMBERED HIGHWAY
 - N.C. NUMBERED BICYCLE ROUTE
 - INTERSTATE INTERCHANGE NUMBER
 - SECONDARY ROAD NUMBER
 - UNDERGROUND CAGE
 - RAILROAD, ANY NUMBER OF TRACKS USED BY ONE OPERATING COMPANY
 - RAILROAD, ANY NUMBER OF TRACKS COMPANY ON SAME OR ADJACENT RIGHTS-OF-WAY
 - RAILROAD STATION
 - GRADE CROSSING
 - OVERPASS
 - RAILROAD TUNNEL
 - ARMY, NAVY, OR MARINE CORPS FIELD
 - CIVIL OR MUNICIPAL AIRPORT
 - ARMED AIRFIELD FIELD
 - HANGAR ON FIELD, 'B' IN SYMBOL
 - FERRY OR TOLL FERRY
 - BOATHOUSE
 - COAST GUARD STATION
 - CANAL
 - NARROW STREAM
 - WIDE STREAM
 - DAM WITH LOCK
 - DAM
 - RESERVOIR, POND, OR LAKE
 - RESIDENTIAL FEEL NUMBERS INDICATE ELEVATION
 - ROAD THROUGH MOUNTAIN PASS
 - HIGHWAY BRIDGE OVER 20 FT.
 - RAILROAD BRIDGE OVER 20 FT.
 - HIGHWAY TUNNEL
 - FORD
 - STATE LINE
 - COUNTY LINE
 - CITY LIMITS
 - RESERVATION OR PARK BOUNDARY
 - POST AREA
 - UNINCORPORATED CENSUS DESIGNATED PLACE
 - COUNTY SEAT
 - OTHER TOWNS AND VILLAGES
 - TRIANGULATION STATION
 - INCORPORATED CITY OR VILLAGE (CONCEALED)
 - SCHOOL
 - CHURCH
 - CHURCH WITH CEMETERY
 - CEMETERY
 - HOSPITAL
 - CONVENTIONAL OR PENAL INSTITUTION
 - HIGHWAY GARAGE OR MAINT. YARD
 - HIGHWAY DIV. OR DIST. OFFICE
 - WEIGHT STATION
 - PATROL STATION
 - REST AREA
 - MONUMENT—SMALL HISTORICAL SITE



DUPLIN COUNTY

NORTH CAROLINA

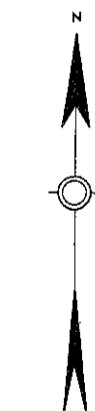
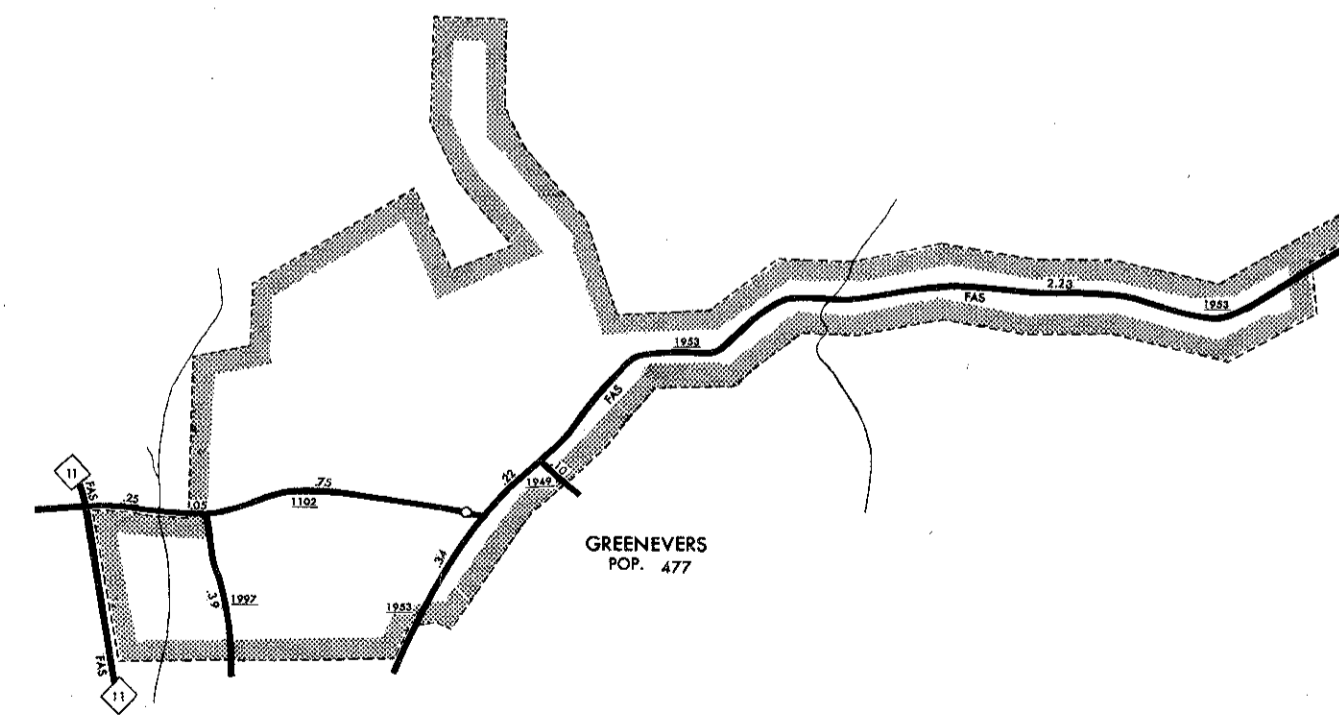
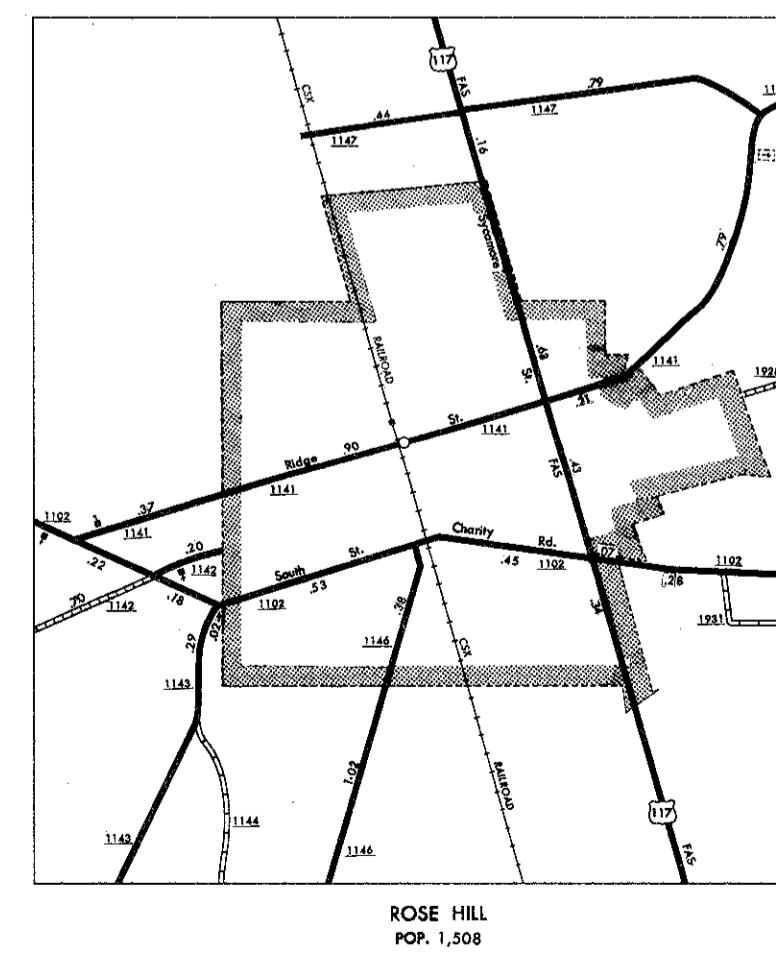
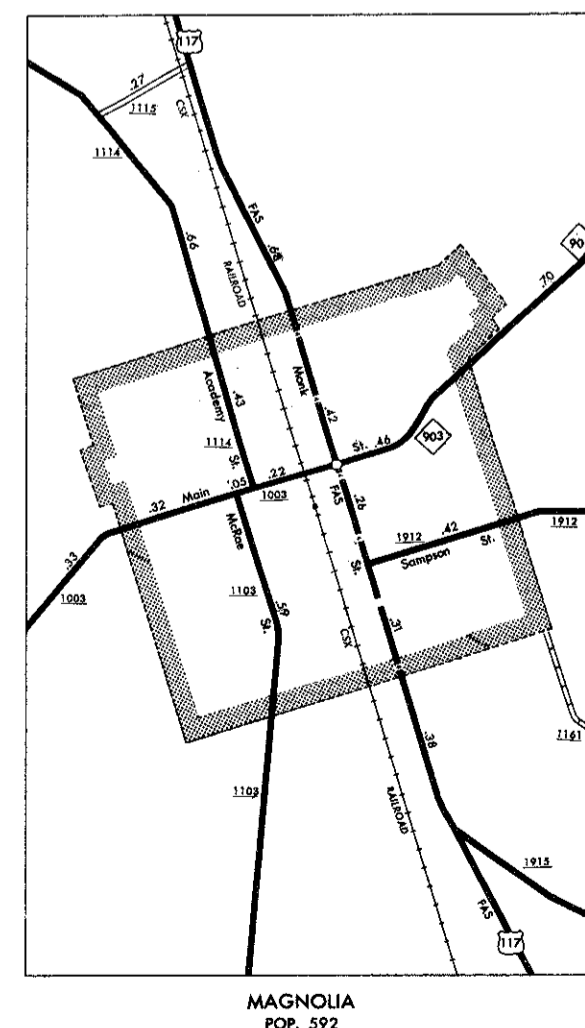
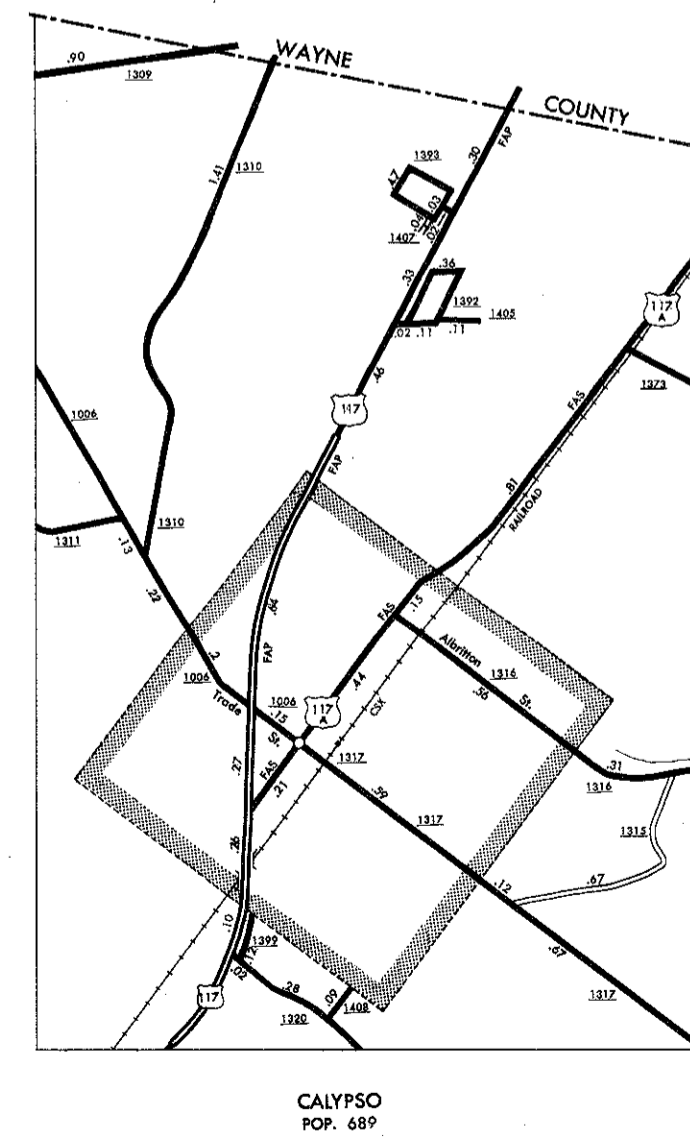
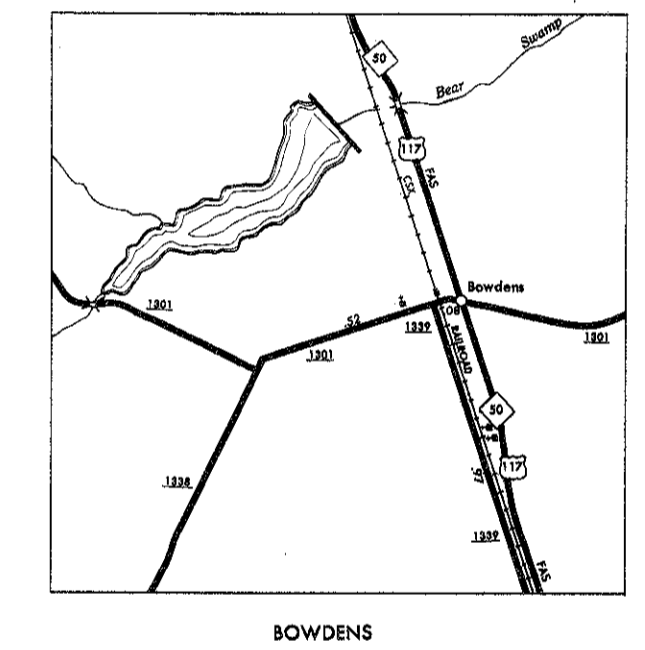
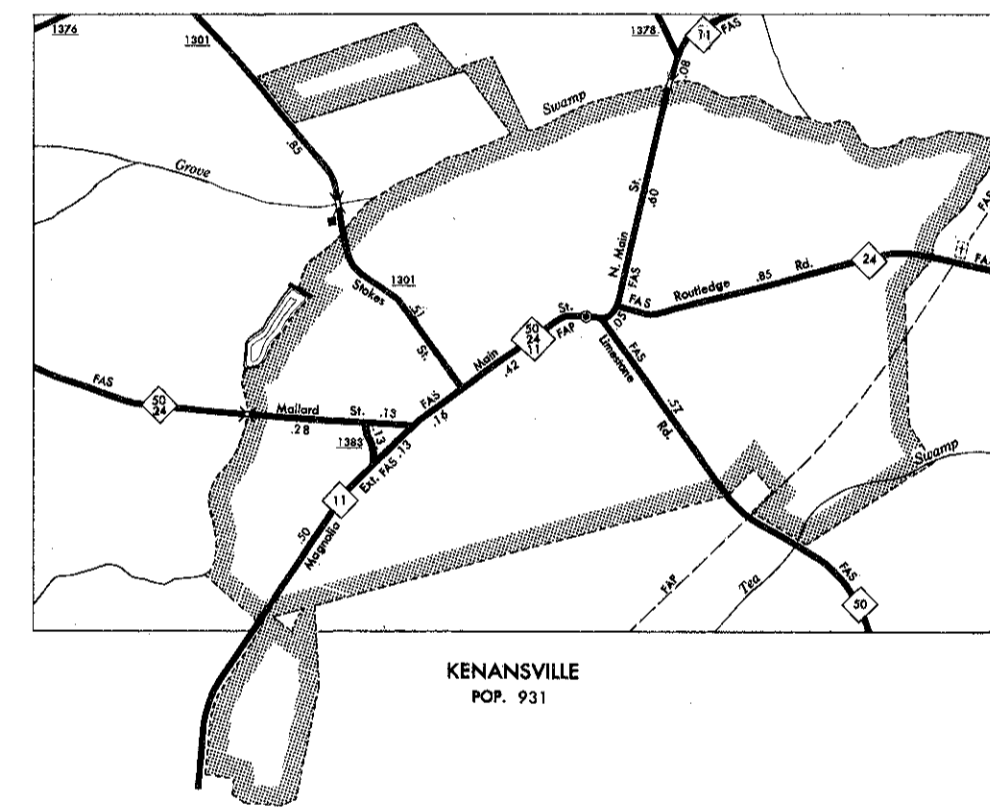
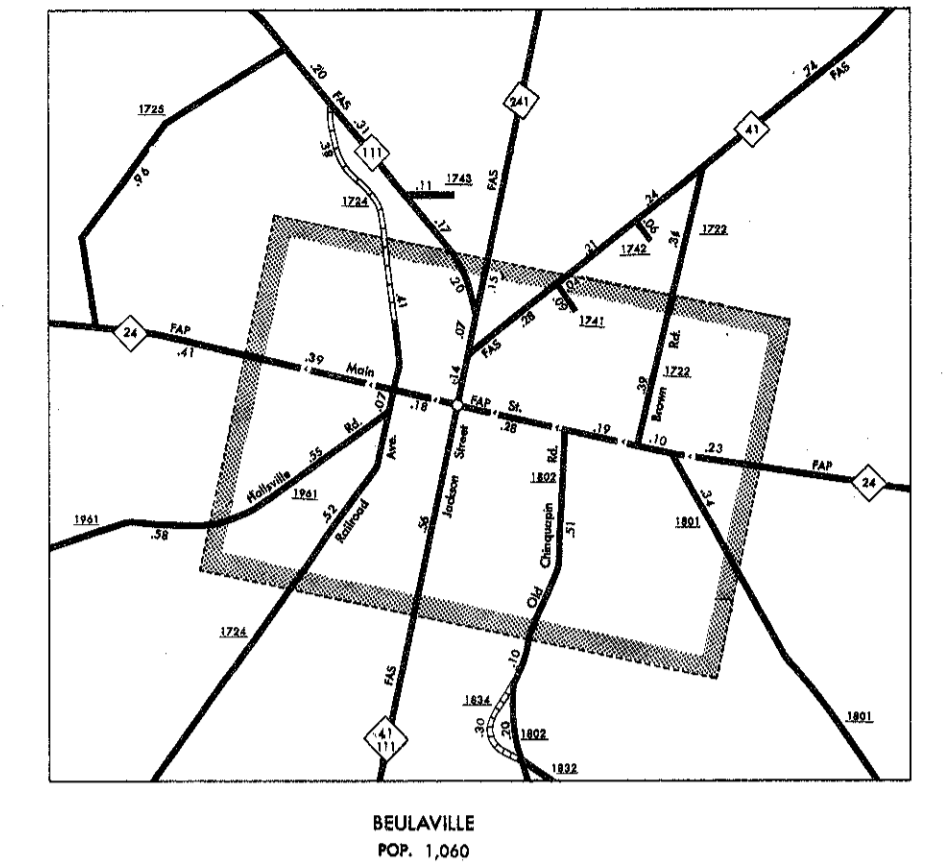
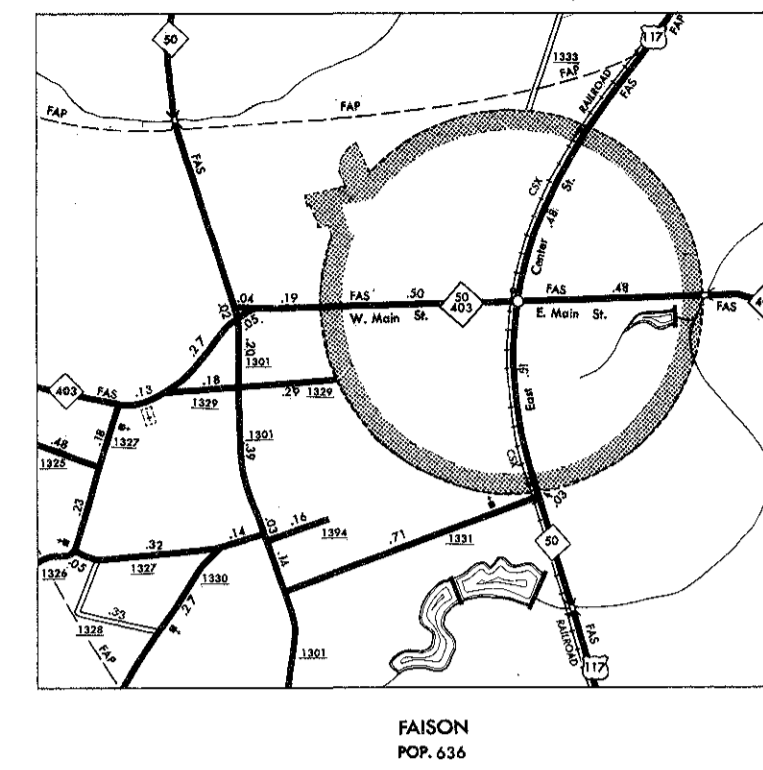
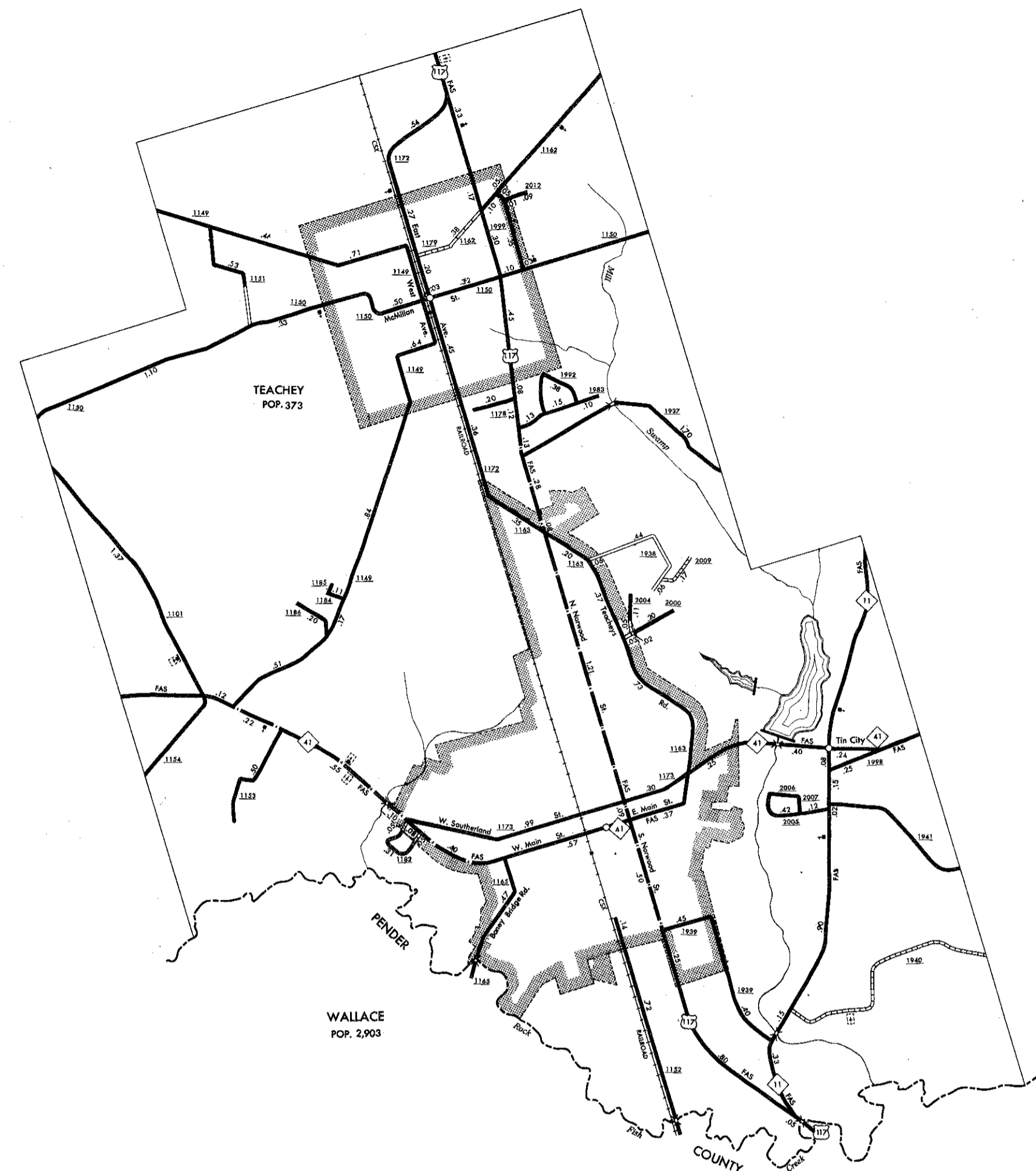
PREPARED BY THE
 NORTH CAROLINA DEPARTMENT OF TRANSPORTATION
 DIVISION OF HIGHWAYS—PLANNING AND RESEARCH BRANCH
 IN COOPERATION WITH THE
 U.S. DEPARTMENT OF TRANSPORTATION
 FEDERAL HIGHWAY ADMINISTRATION



NOTE: MAP INCLUDES ONLY STATE MAINTAINED ROADS OR IMPORTANT NON-STATE ROADS. MESSAGE NOT SHOWN ON FRONTAGE ROADS. ROADS SHOWN AS OF JAN. 1, 1990.

COPY OF THIS MAP MAY BE AVAILABLE TO THE PUBLIC AT A NOMINAL COST. ADDRESS: N.C. DEPARTMENT OF TRANSPORTATION, DIVISION OF HIGHWAYS, PLANNING AND RESEARCH BRANCH, RALEIGH, NORTH CAROLINA, 27611

REVISION	DATE
11.94	10/1/88



ENLARGED MUNICIPAL AND SUBURBAN AREAS
DUPLIN COUNTY
 NORTH CAROLINA
 PREPARED BY THE
 NORTH CAROLINA DEPARTMENT OF TRANSPORTATION
 DIVISION OF HIGHWAYS-PLANNING AND RESEARCH BRANCH
 IN COOPERATION WITH THE
 U.S. DEPARTMENT OF TRANSPORTATION
 FEDERAL HIGHWAY ADMINISTRATION

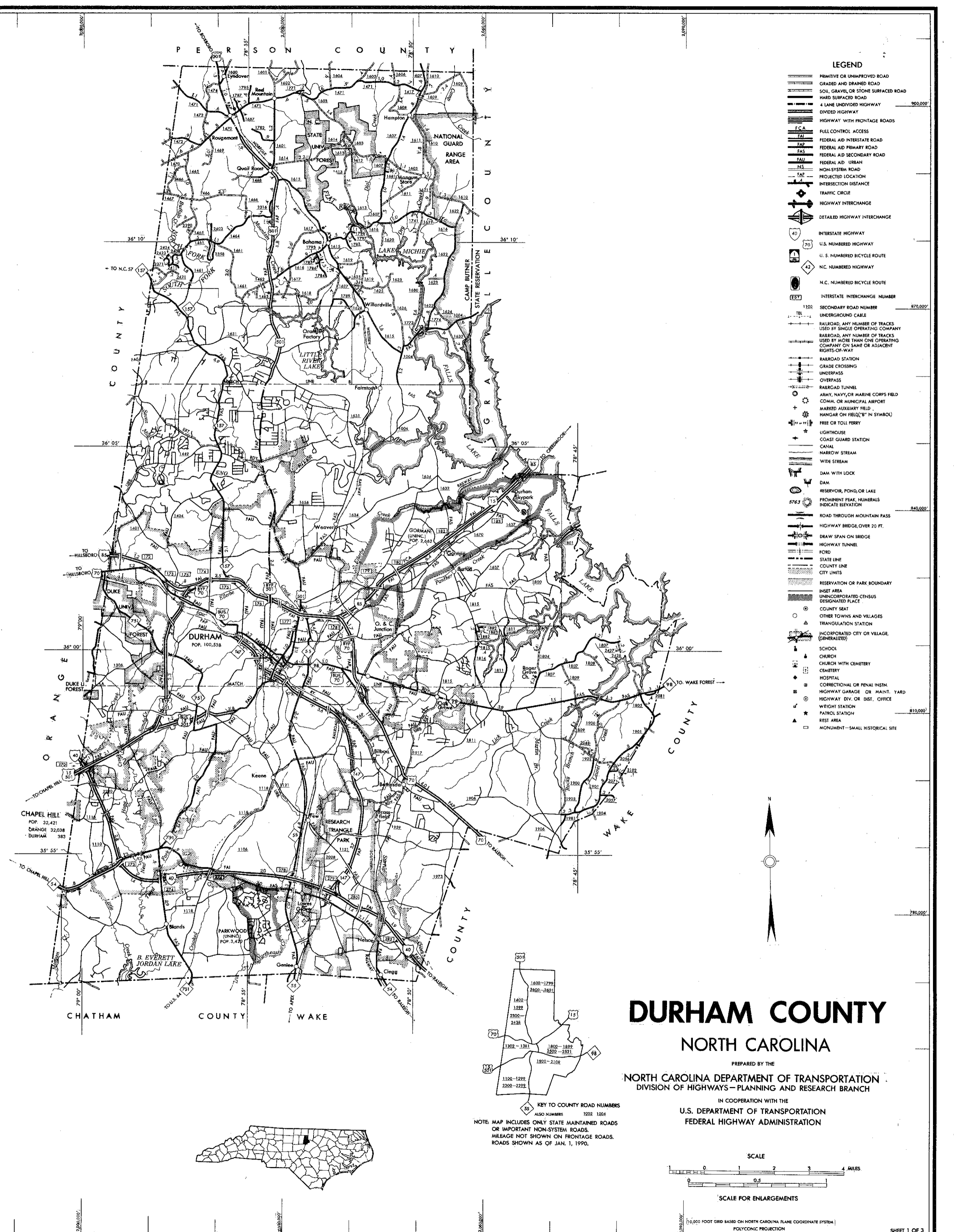
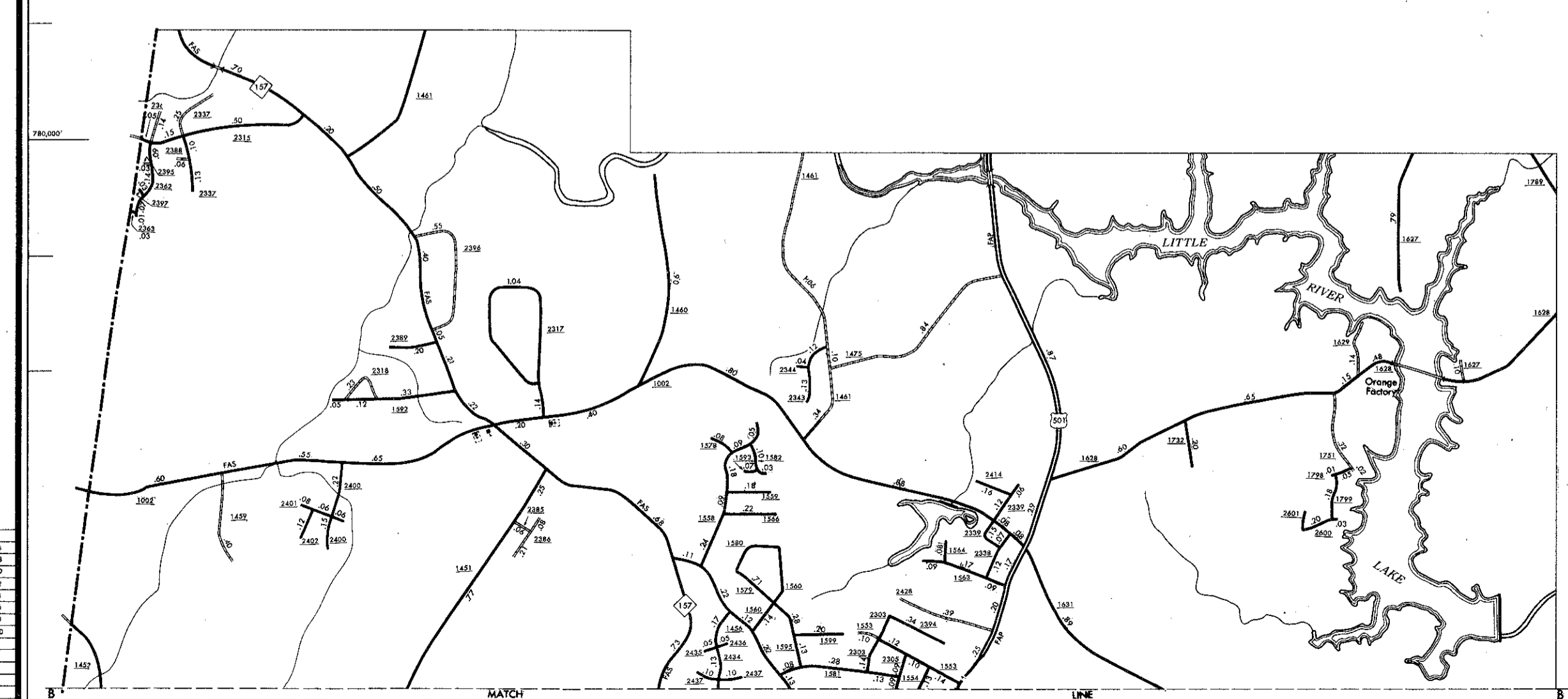


COMES OF THE MAP AND AVAILABLE
 TO THE PUBLIC AT A NOMINAL COST
 ADDRESS: NORTH CAROLINA DEPARTMENT OF TRANSPORTATION
 DIVISION OF HIGHWAYS-PLANNING AND RESEARCH BRANCH
 RALEIGH, NORTH CAROLINA, 27611

REVISED	
11-69	


COMES OF THE MAP ARE AVAILABLE TO THE PUBLIC AT A NOMINAL COST. MAPS ARE AVAILABLE FROM THE NORTH CAROLINA DEPARTMENT OF TRANSPORTATION, DIVISION OF HIGHWAYS, PLANNING AND RESEARCH BRANCH, 27011 LENOX ROAD, RALEIGH, NORTH CAROLINA, 27611.

SCALE
1" = 1/4"
1" = 1/2"
1" = 3/4"
1" = 1"
1" = 1 1/4"
1" = 1 1/2"
1" = 1 3/4"
1" = 2"
1" = 2 1/2"
1" = 3"
1" = 3 1/2"
1" = 4"
1" = 4 1/2"
1" = 5"
1" = 5 1/2"
1" = 6"
1" = 6 1/2"
1" = 7"
1" = 7 1/2"
1" = 8"
1" = 8 1/2"
1" = 9"
1" = 9 1/2"
1" = 10"

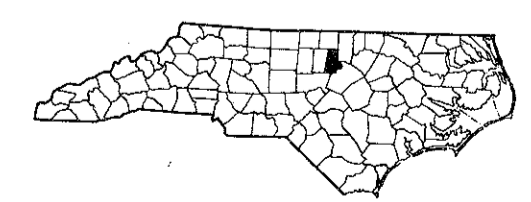


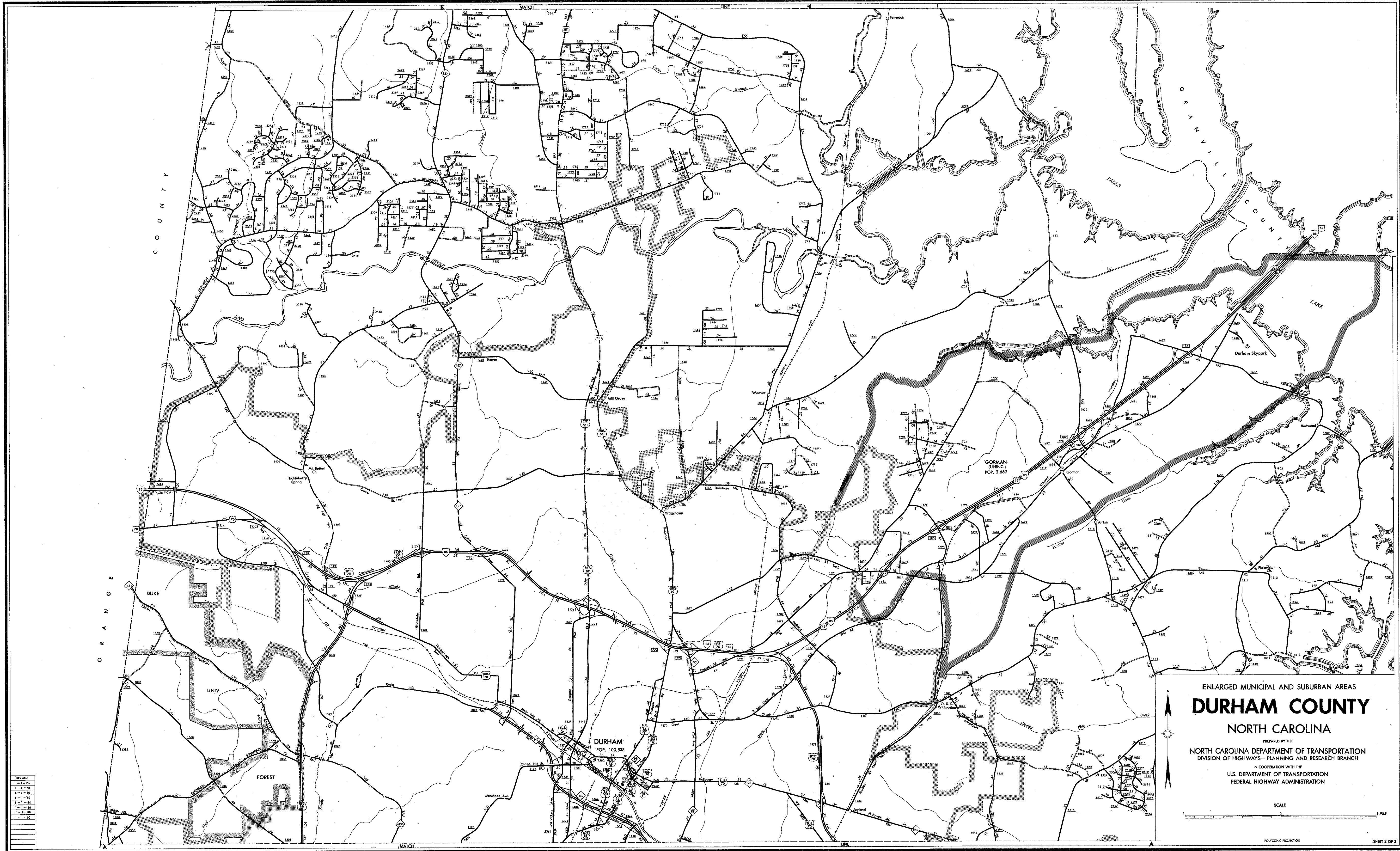
DURHAM COUNTY NORTH CAROLINA

PREPARED BY THE
NORTH CAROLINA DEPARTMENT OF TRANSPORTATION
DIVISION OF HIGHWAYS—PLANNING AND RESEARCH BRANCH
IN COOPERATION WITH THE
U.S. DEPARTMENT OF TRANSPORTATION
FEDERAL HIGHWAY ADMINISTRATION



KEY TO COUNTY ROAD NUMBERS
AUGUST 1988
NOTE: MAP INCLUDES ONLY STATE MAINTAINED ROADS OR IMPORTANT NON-SYSTEM ROADS. HIGHWAYS NOT SHOWN ON FRONTAGE ROADS. ROADS SHOWN AS OF JAN. 1, 1990.



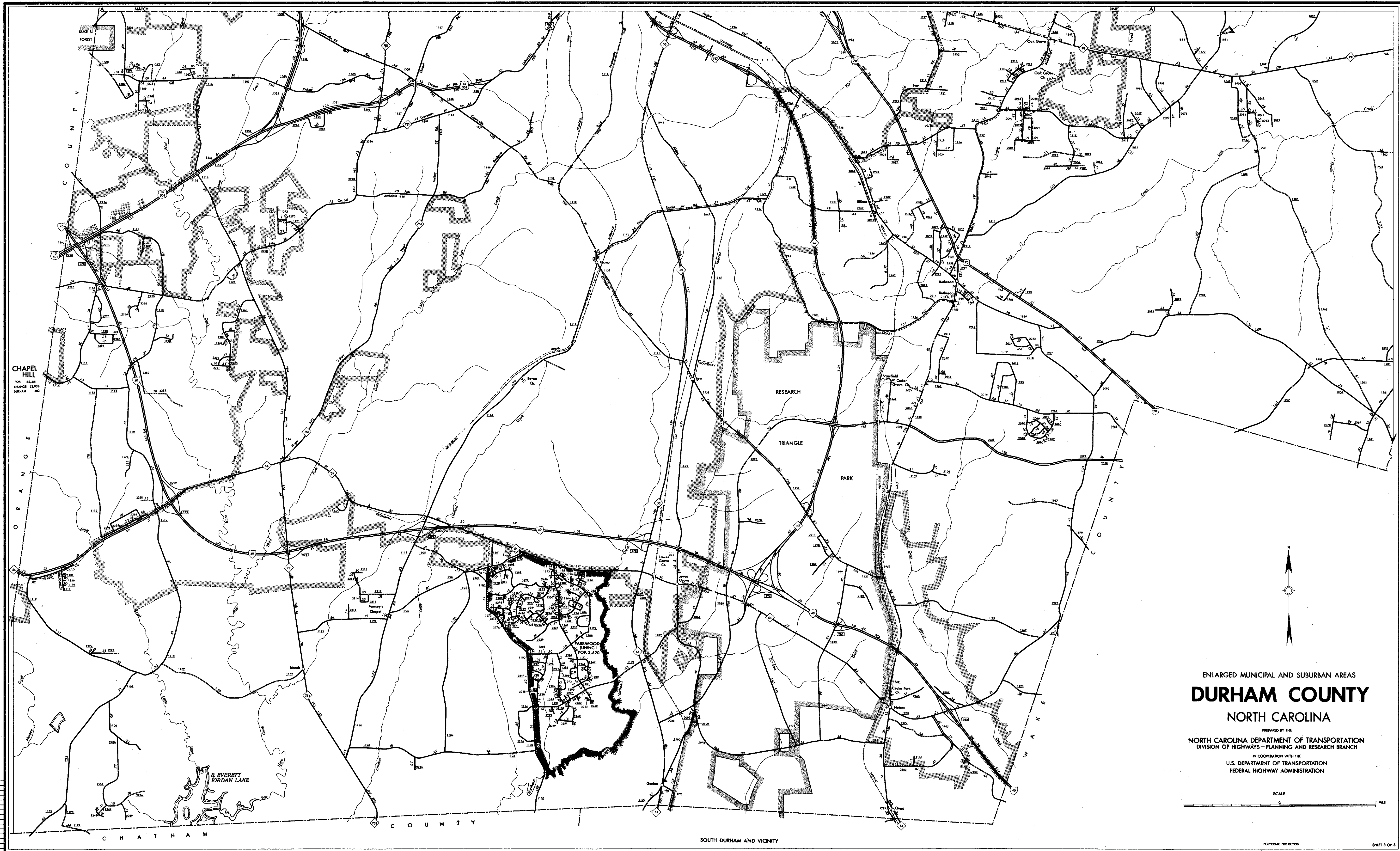


COPIES OF THIS MAP ARE AVAILABLE
 TO THE PUBLIC AT A NOMINAL COST.
 ADDRESS: DIVISION OF HIGHWAYS,
 FEDERAL HIGHWAY ADMINISTRATION,
 WASHINGTON, NORTH CAROLINA, 27401

REVISION	DATE
1-1-79	
1-1-78	
1-1-76	
1-1-74	
1-1-72	
1-1-70	
1-1-68	
1-1-66	
1-1-64	
1-1-62	
1-1-60	

ENLARGED MUNICIPAL AND SUBURBAN AREAS
DURHAM COUNTY
 NORTH CAROLINA
 PREPARED BY THE
 NORTH CAROLINA DEPARTMENT OF TRANSPORTATION
 DIVISION OF HIGHWAYS—PLANNING AND RESEARCH BRANCH
 IN COOPERATION WITH THE
 U.S. DEPARTMENT OF TRANSPORTATION
 FEDERAL HIGHWAY ADMINISTRATION





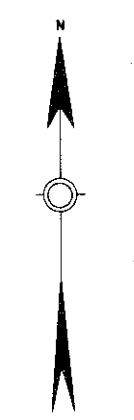
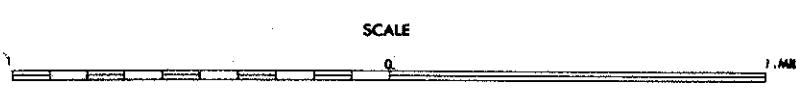
COPIES OF THIS MAP ARE AVAILABLE TO THE PUBLIC AT A NOMINAL COST. FEDERAL BUREAU OF SURVEYING DIVISION OF HIGHWAYS WASHINGTON, NORTH CAROLINA 27611

DURHAM SUP. 7

METERS	
1:1	1:1
1:2	1:2
1:3	1:3
1:4	1:4
1:5	1:5
1:6	1:6
1:7	1:7
1:8	1:8
1:9	1:9
1:10	1:10
1:11	1:11
1:12	1:12
1:13	1:13
1:14	1:14
1:15	1:15
1:16	1:16
1:17	1:17
1:18	1:18
1:19	1:19
1:20	1:20

ENLARGED MUNICIPAL AND SUBURBAN AREAS
DURHAM COUNTY
 NORTH CAROLINA

PREPARED BY THE
 NORTH CAROLINA DEPARTMENT OF TRANSPORTATION
 DIVISION OF HIGHWAYS - PLANNING AND RESEARCH BRANCH
 IN COOPERATION WITH THE
 U.S. DEPARTMENT OF TRANSPORTATION
 FEDERAL HIGHWAY ADMINISTRATION






LEGEND

- FRONTAGE OR UNIMPROVED ROAD
- GRAVEL OR DIRT ROAD
- SOIL, GRAVEL OR STONE SURFACED ROAD
- PAVED SURFACE ROAD
- 4 LANE UNDIVIDED HIGHWAY
- DIVIDED HIGHWAY
- HIGHWAY WITH FRONTAGE ROADS
- FULL CONTROL ACCESS
- FEDERAL AID INTERSTATE ROAD
- FEDERAL AID PRIMARY ROAD
- FEDERAL AID SECONDARY ROAD
- FEDERAL AID LOCAL ROAD
- NON-FEDERAL ROAD
- PROJECTED LOCATION
- INTERSECTION DISTANCE
- TRAFFIC LIGHT
- HIGHWAY INTERCHANGE
- DETAILED HIGHWAY INTERCHANGE
- INTERSTATE HIGHWAY
- U.S. NUMBERED HIGHWAY
- U.S. NUMBERED BI-CYCLE ROUTE
- N.C. NUMBERED HIGHWAY
- N.C. NUMBERED BI-CYCLE ROUTE
- INTERSTATE INTERCHANGE NUMBER
- SECONDARY ROAD NUMBER
- UNDERGROUND CABLE
- RAILROAD, ANY NUMBER OF TRACKS USED BY SINGLE OPERATING COMPANY
- RAILROAD, ANY NUMBER OF TRACKS USED BY MORE THAN ONE OPERATING COMPANY ON SAME OR ADJACENT RIGHTS-OF-WAY
- RAILROAD STATION
- GRADE CROSSING
- UNDERPASS
- OVERPASS
- RAILROAD TUNNEL
- ARMY, NAVY, OR MARINE CORPS FIELD
- CORRAL OR HORSE RACE TRACK
- MAINTENANCE YARD
- MANICURE ON PAVED IN SYMBOLO
- PILE OR TOLL BOOTH
- LIGHTHOUSE
- COAST GUARD STATION
- CANAL
- HARBOR
- WIDE STREAM
- DAM WITH LOCK
- DAM
- RESERVOIR, POND, OR LAKE
- PROMINENT REAK, NUMERALS INDICATE ELEVATION
- ROAD THROUGH MOUNTAIN PASS
- HIGHWAY BRIDGE OVER 20 FT.
- DRAW SPAN ON BRIDGE
- HIGHWAY TUNNEL
- FORD
- STATE LINE
- COUNTY LINE
- CITY LIMITS
- RESERVATION OR PARK BOUNDARY
- INSET AREA
- UNINCORPORATED CENSUS DESIGNATED PLACE
- COUNTY SEAT
- OTHER TOWNS AND VILLAGES
- TRIANGULATION STATION
- INCORPORATED CITY OR VILLAGE (SHOWN AS)
- SCHOOL
- CHURCH
- CHURCH WITH CEMETERY
- CEMETERY
- HOSPITAL
- CORRECTIONAL OR PENAL INSTITUTION
- HIGHWAY GARAGE OR MAINT. YARD
- HIGHWAY SIGN OR DIST. CHANCE
- WEIGHT STATION
- PARK STATION
- BEER AREA
- MONUMENT - SMALL HISTORICAL SITE

EDGECOMBE COUNTY
NORTH CAROLINA

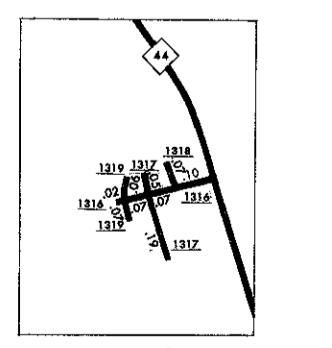
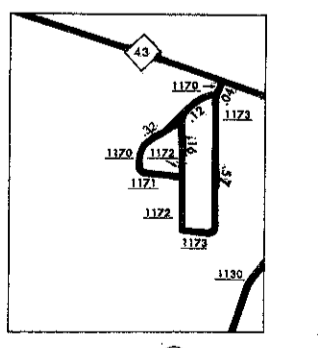
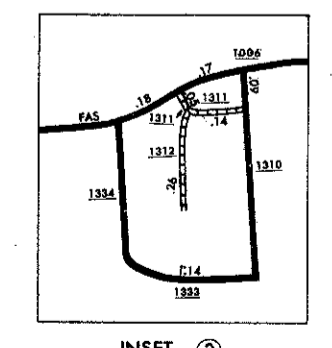
PREPARED BY THE
NORTH CAROLINA DEPARTMENT OF TRANSPORTATION
DIVISION OF HIGHWAYS - PLANNING AND RESEARCH BRANCH

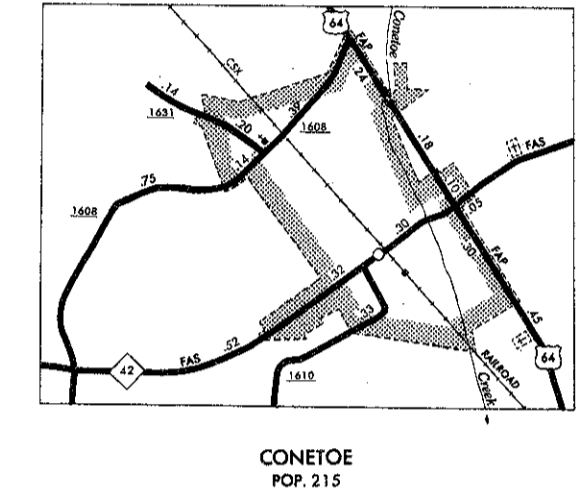
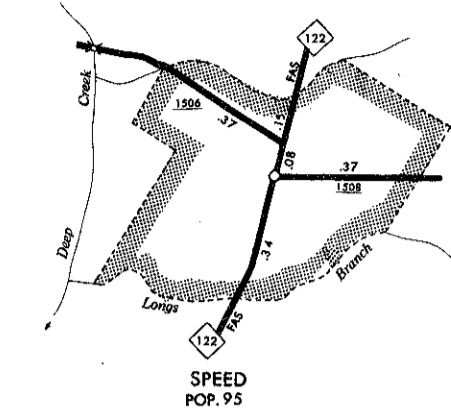
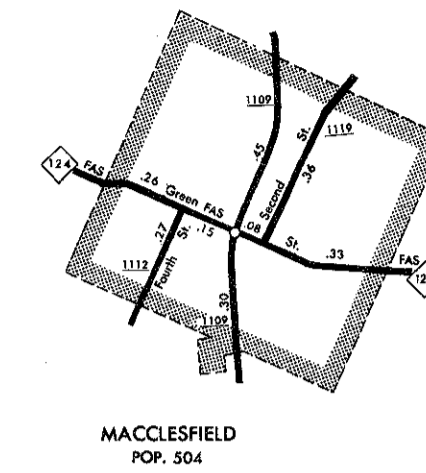
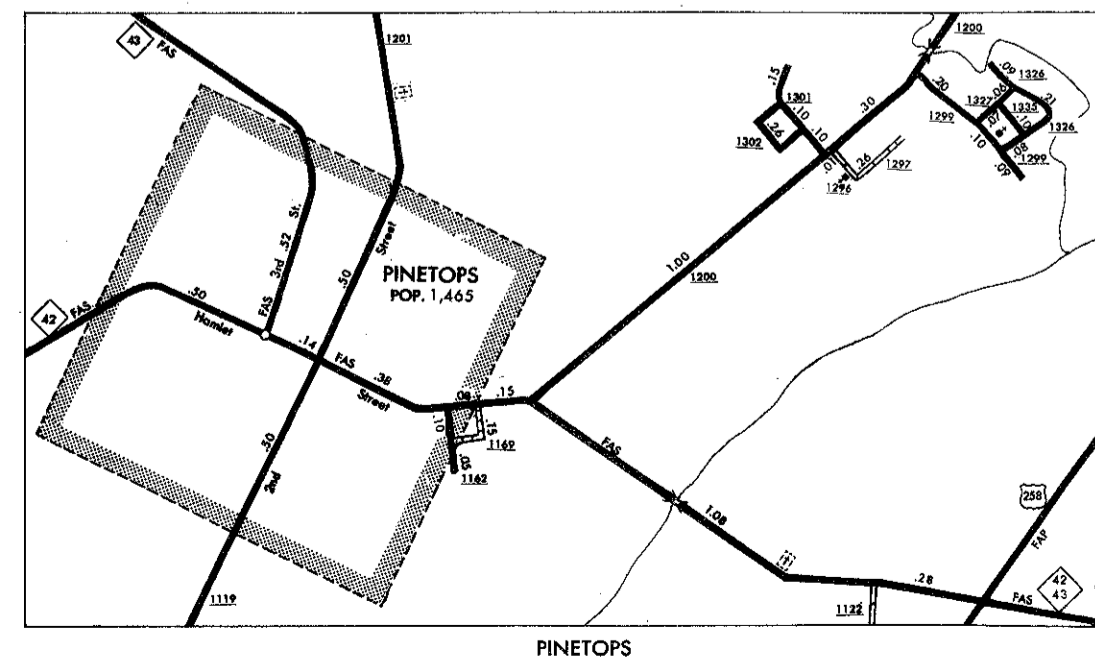
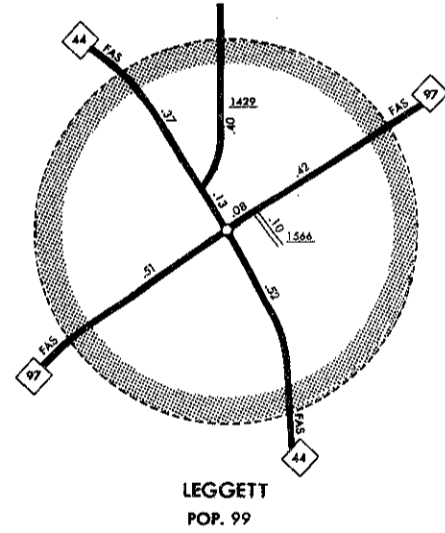
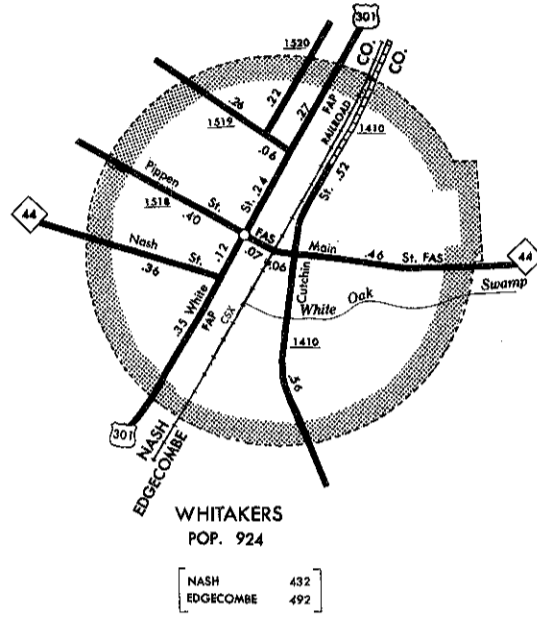
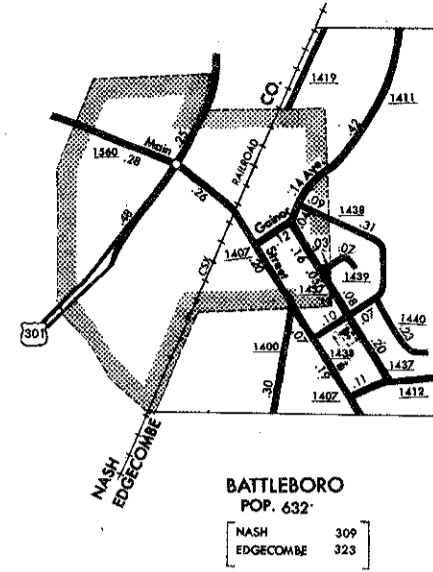
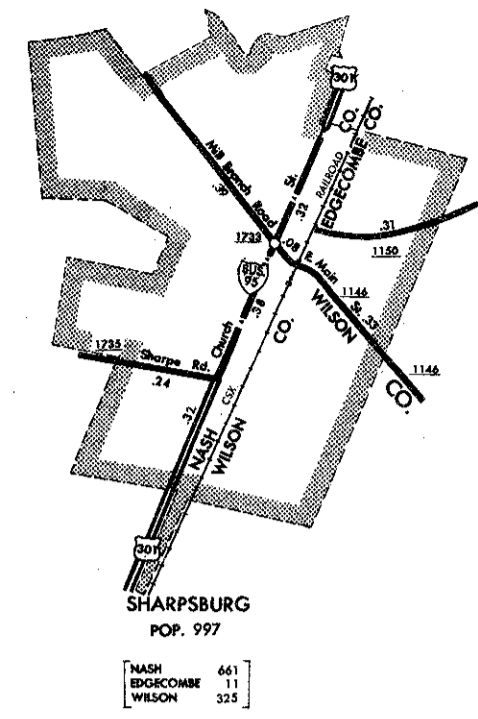
IN COOPERATION WITH THE
U.S. DEPARTMENT OF TRANSPORTATION
FEDERAL HIGHWAY ADMINISTRATION




NOTE: MAP INCLUDES ONLY STATE MAINTAINED ROADS OR IMPORTANT NON-SYSTEM ROADS. MILEAGE NOT SHOWN ON FRONTAGE ROADS. ROADS SHOWN AS OF JAN. 1, 1970.

COME OF THE MAP ARE AVAILABLE TO THE PUBLIC AT A NOMINAL COST. MAPS, N.C. DEPARTMENT OF TRANSPORTATION ADDRESS: RALEIGH, NORTH CAROLINA, 27611






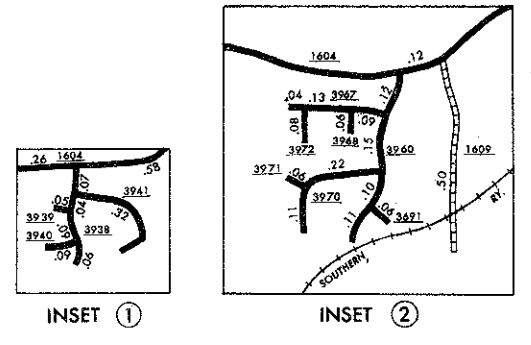
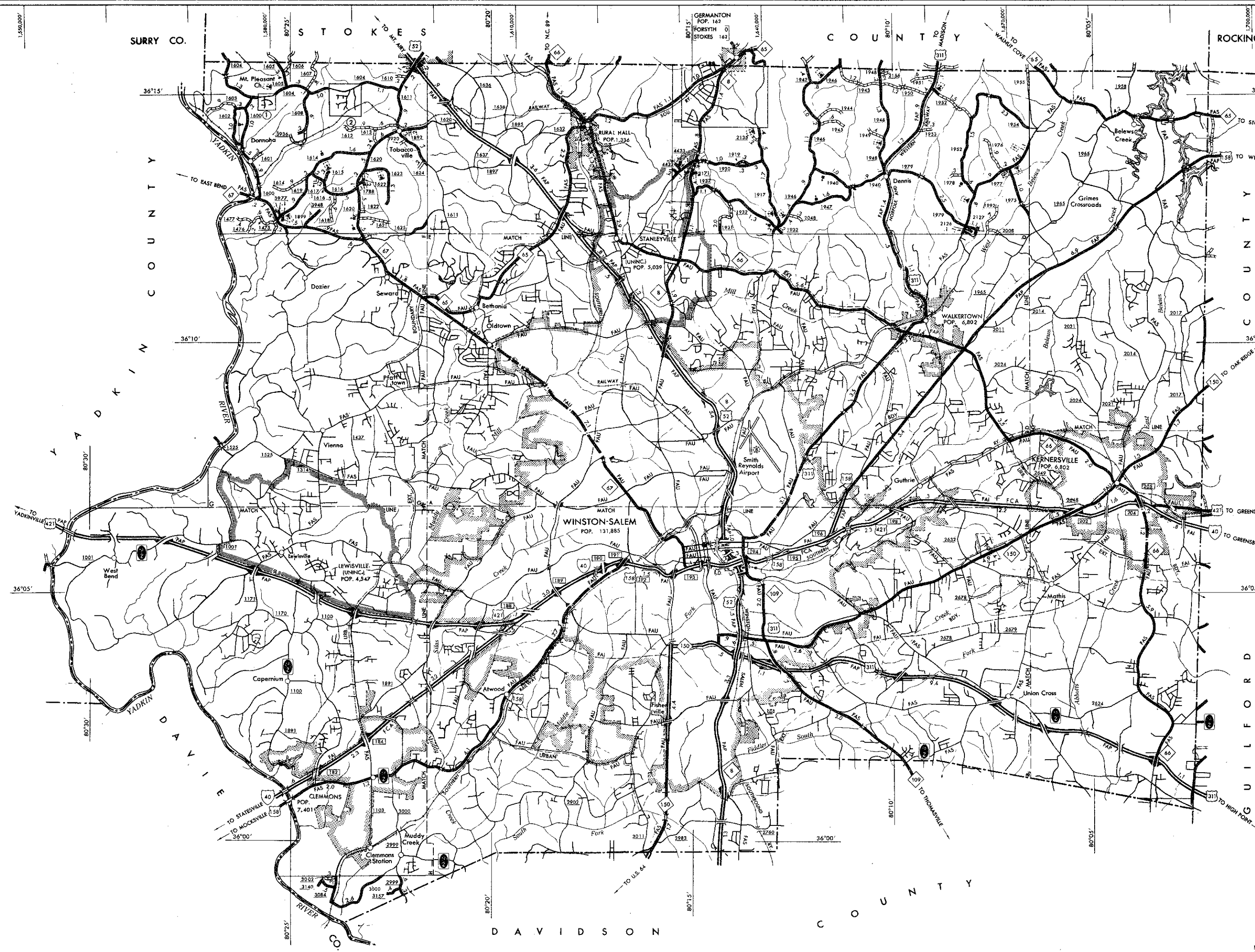
CONTOE
LEGGETT
PINETOPS
SHARPSBURG
WHITAKERS
BATTLEBORO
MACCLESFIELD
SPEED
ROCKY MOUNT
EDGECOMBE



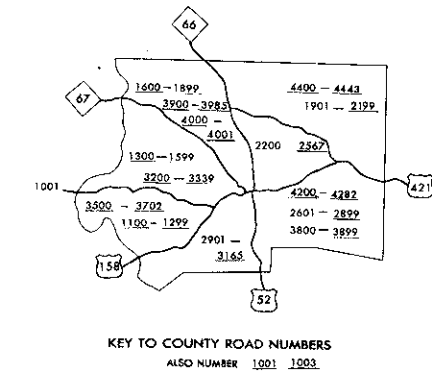
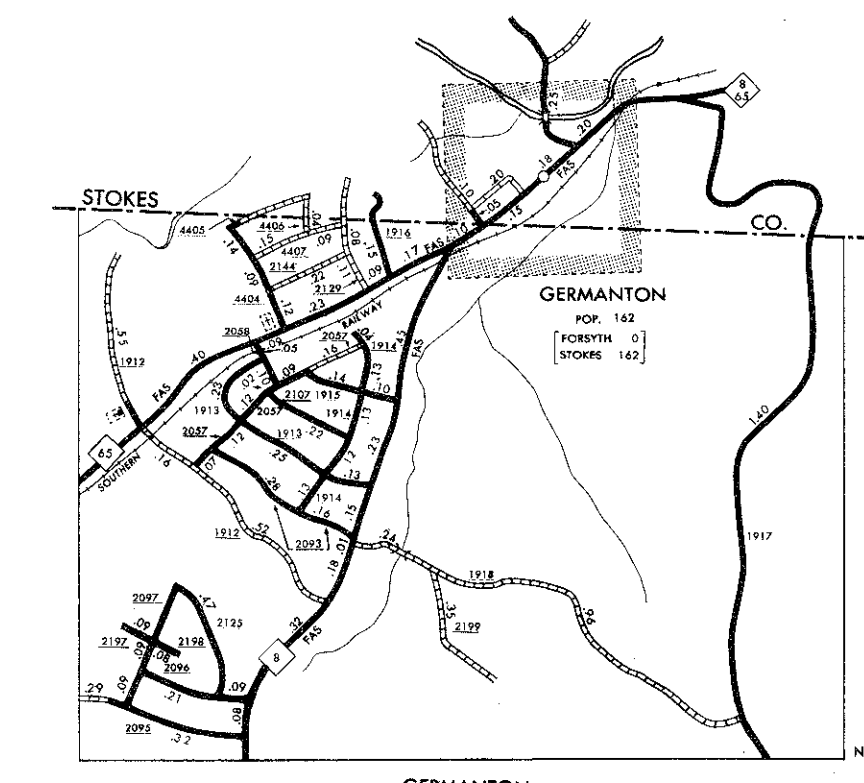
ENLARGED MUNICIPAL AND SUBURBAN AREAS
EDGECOMBE COUNTY
NORTH CAROLINA

PREPARED BY THE
NORTH CAROLINA DEPARTMENT OF TRANSPORTATION
DIVISION OF HIGHWAYS—PLANNING AND RESEARCH BRANCH
IN COOPERATION WITH THE
U. S. DEPARTMENT OF TRANSPORTATION
FEDERAL HIGHWAY ADMINISTRATION





- ### LEGEND
- FRONTAGE OR UNIMPROVED ROAD
 - GRADED AND DRAINED ROAD
 - SOIL, GRAVEL, OR STONE SURFACED ROAD
 - HARD SURFACED ROAD
 - 4 LANE UNIMPROVED HIGHWAY
 - DIVIDED HIGHWAY
 - HIGHWAY WITH FRONTAGE ROADS
 - FULL CONTROL ACCESS FEDERAL AID INTERSTATE ROAD
 - FEDERAL AID PRIMARY ROAD
 - FEDERAL AID SECONDARY ROAD
 - FEDERAL AID URBAN
 - NON SYSTEM ROAD
 - PROJECTED LOCATION
 - INTERSECTION DISTANCE
 - TRAFFIC CIRCLE
 - HIGHWAY INTERCHANGE
 - DETAILED HIGHWAY INTERCHANGE
 - INTERSTATE HIGHWAY
 - U.S. NUMBERED HIGHWAY
 - U.S. NUMBERED BICYCLE ROUTE
 - N.C. NUMBERED HIGHWAY
 - N.C. NUMBERED BICYCLE ROUTE
 - INTERSTATE INTERCHANGE NUMBER
 - SECONDARY ROAD NUMBER
 - CONVENTIONAL SIDEWALK
 - RAILROAD, ANY NUMBER OF TRACKS USED BY SINGLE OPERATING COMPANY
 - RAILROAD, ANY NUMBER OF TRACKS OPERATED BY MORE THAN ONE OPERATING COMPANY ON SAME OR ADJACENT RIGHTS OF WAY
 - RAILROAD STATION
 - GRADE CROSSING
 - UNDERPASS
 - OVERPASS
 - RAILROAD TUNNEL
 - ARMY, NAVY, OR MARINE CORPS FIELD
 - CIVIL OR MUNICIPAL AIRPORT
 - HANGAR, ANY SIZE
 - HANGAR ON FIELD, 8' IN STANDARD
 - FREE OR TOLL FERRY
 - LIGHTED TOWER
 - COAST GUARD STATION
 - CANAL
 - NARROWS STREAM
 - WIDE STREAM
 - DAM WITH LOCK
 - DAM
 - RESERVOIR, POND, OR LAKE
 - ELEVATION INDICATION
 - ROAD THROUGH MOUNTAIN PASS
 - HIGHWAY BRIDGE OVER 20 FT.
 - DRAW SPAN ON BRIDGE
 - ROAD
 - STATE LINE
 - COUNTY LINE
 - CITY LIMITS
 - RESERVATION OR PARK BOUNDARY
 - MEST AREA
 - UNINCORPORATED CENSUS DESIGNATED AREA
 - COUNTY SEAT
 - OTHER TOWN AND VILLAGE
 - TRIANGULATION STATION
 - INCORPORATED CITY OR VILLAGE (GENERALIZED)
 - SCHOOL
 - CHURCH
 - CHURCH WITH CEMETERY
 - CEMETERY
 - HOSPITAL
 - CORRECTIONAL OR PENAL INSTN.
 - HIGHWAY GARAGE OR MAINT. YARD
 - HIGHWAY DIV. OR DIST. OFFICE
 - WEIGHT STATION
 - PATROL STATION
 - REST AREA
 - MONUMENT - SMALL HISTORICAL SITE



NOTE: MAP INCLUDES ONLY STATE MAINTAINED ROADS OR IMPORTANT NON-SYSTEM ROADS. MILEAGE NOT SHOWN ON FRONTAGE ROADS. ROADS SHOWN AS OF JAN. 1, 1990.

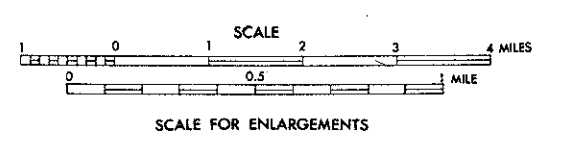
COPIES OF THIS MAP ARE AVAILABLE TO THE PUBLIC AT A NOMINAL COST ADDRESS: MAPS, N.C. DEPARTMENT OF TRANSPORTATION, 3001 BRUNNEN DRIVE, RALEIGH, NORTH CAROLINA, 27611

REVISION
1-1-90

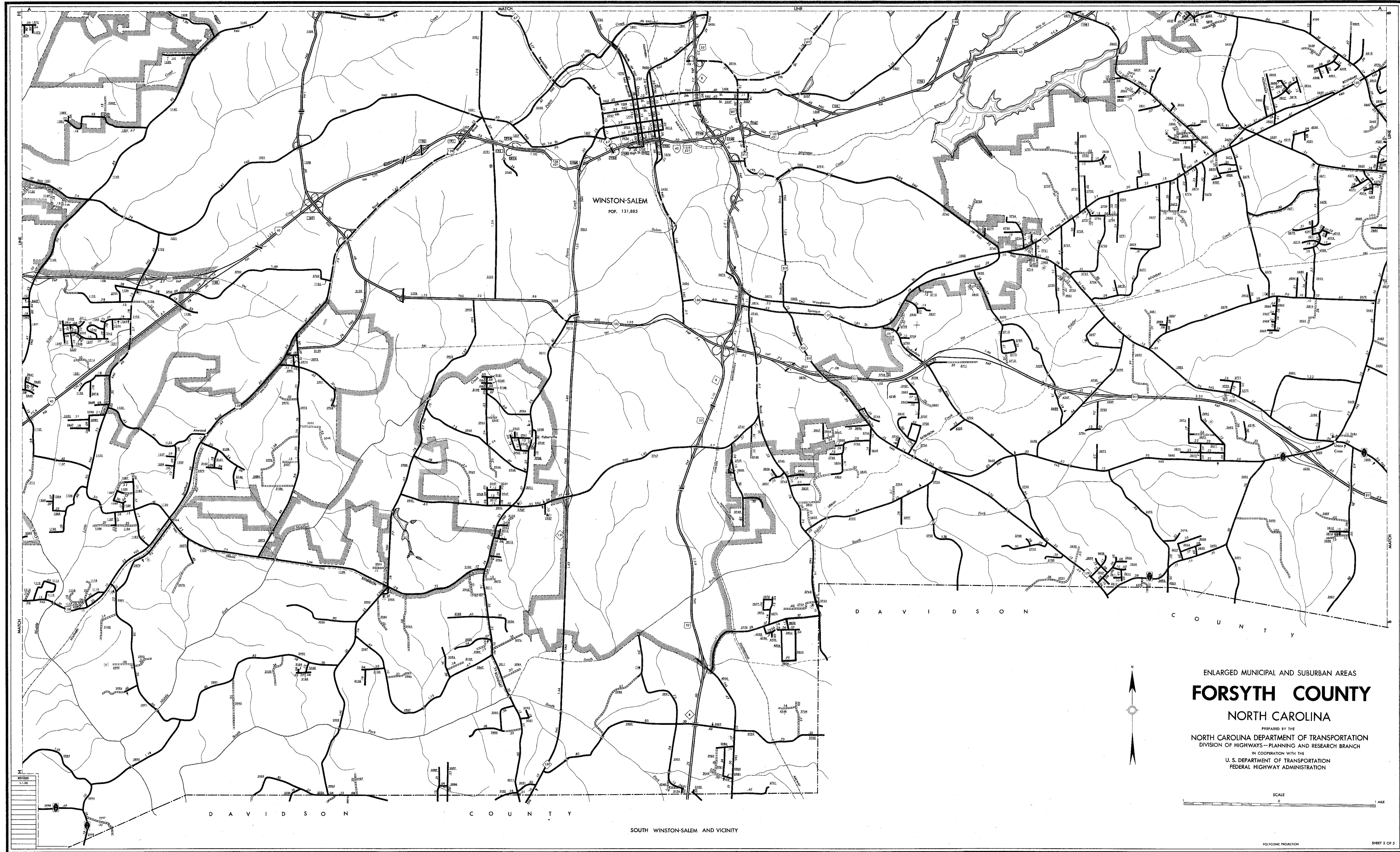
FORSYTH COUNTY

NORTH CAROLINA

PREPARED BY THE
 NORTH CAROLINA DEPARTMENT OF TRANSPORTATION
 DIVISION OF HIGHWAYS—PLANNING AND RESEARCH BRANCH
 IN COOPERATION WITH THE
 U.S. DEPARTMENT OF TRANSPORTATION
 FEDERAL HIGHWAY ADMINISTRATION



18200 FOOT GRID BASED ON NORTH CAROLINA PLANE COORDINATE SYSTEM
 PHOTOGRAPHIC REDUCTION



WINSTON-SALEM
POP. 131,885

FIRST

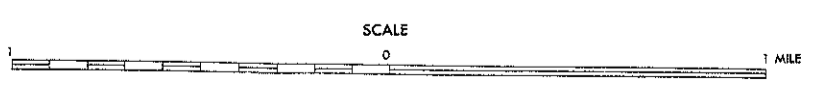
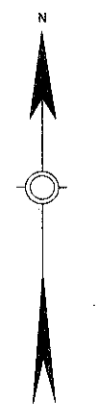
DAVIDSON COUNTY

DAVIDSON COUNTY

SOUTH WINSTON-SALEM AND VICINITY

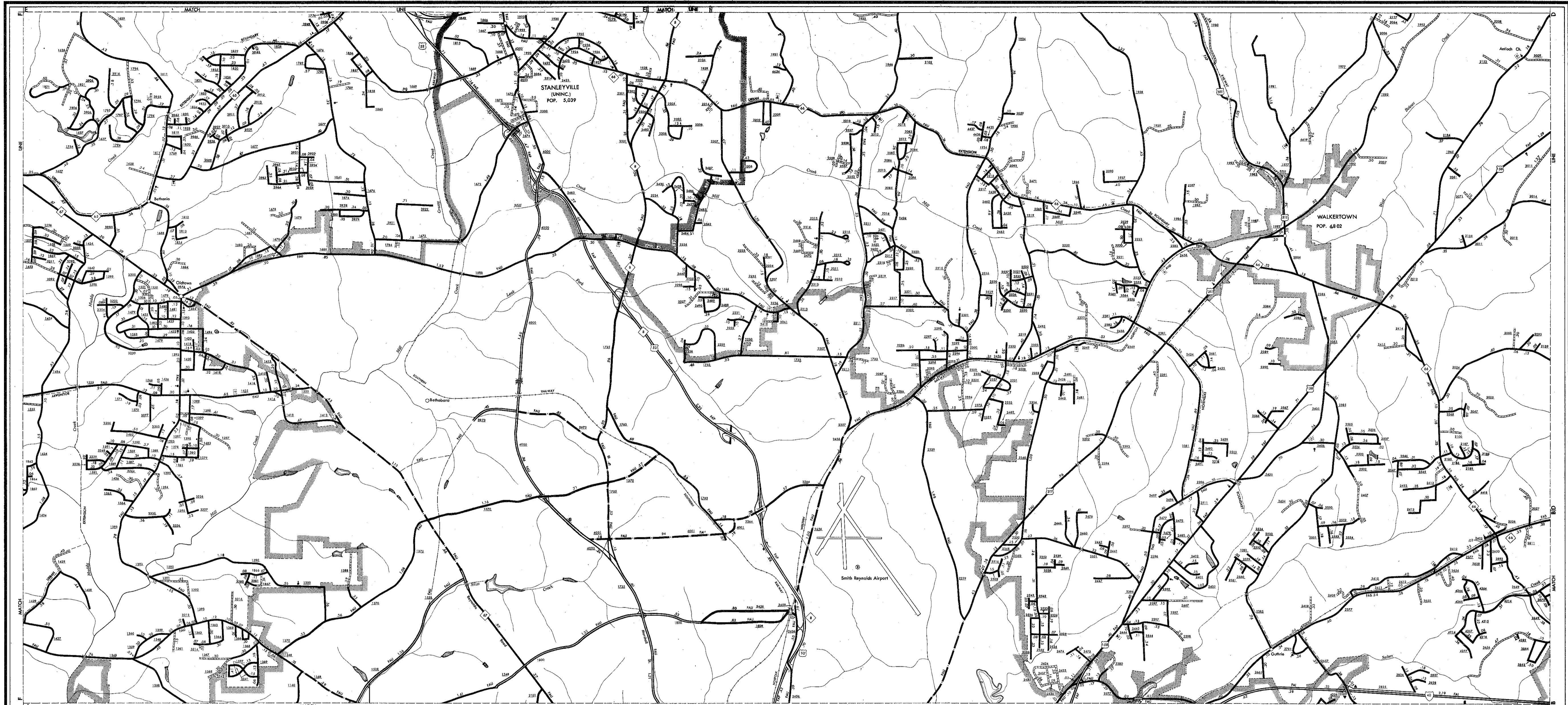
ENLARGED MUNICIPAL AND SUBURBAN AREAS
FORSYTH COUNTY
NORTH CAROLINA

PREPARED BY THE
NORTH CAROLINA DEPARTMENT OF TRANSPORTATION
DIVISION OF HIGHWAYS—PLANNING AND RESEARCH BRANCH
IN COOPERATION WITH THE
U. S. DEPARTMENT OF TRANSPORTATION
FEDERAL HIGHWAY ADMINISTRATION



COPIES OF THIS MAP ARE AVAILABLE
TO THE PUBLIC AT A NOMINAL COST
ADDRESS: MAPS, N.C. DEPARTMENT OF TRANSPORTATION
RALEIGH, NORTH CAROLINA, 27601

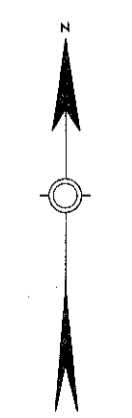




NORTH WINSTON-SALEM AND VICINITY

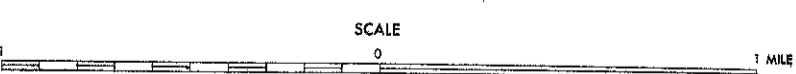
COPIES OF THIS MAP ARE AVAILABLE TO THE PUBLIC AT A NOMINAL COST. MAPS, U.S. DEPARTMENT OF TRANSPORTATION ADDRESS: MAPS, U.S. DEPARTMENT OF TRANSPORTATION, MATCH, NORTH CAROLINA, 27601

REVISED	
1/15/58	

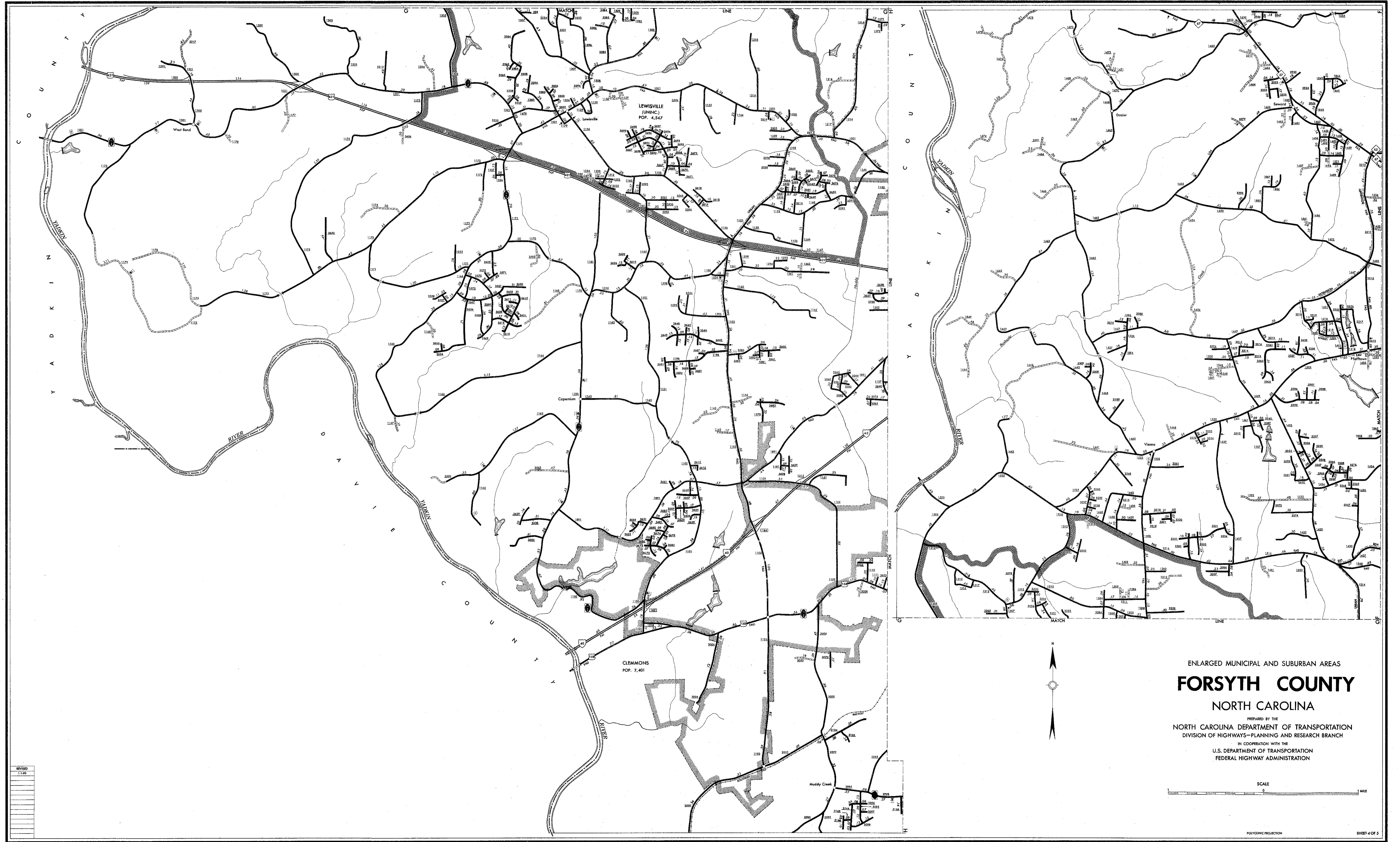


ENLARGED MUNICIPAL AND SUBURBAN AREAS
FORSYTH COUNTY
 NORTH CAROLINA

PREPARED BY THE
 NORTH CAROLINA DEPARTMENT OF TRANSPORTATION
 DIVISION OF HIGHWAYS—PLANNING AND RESEARCH BRANCH
 IN COOPERATION WITH THE
 U.S. DEPARTMENT OF TRANSPORTATION
 FEDERAL HIGHWAY ADMINISTRATION

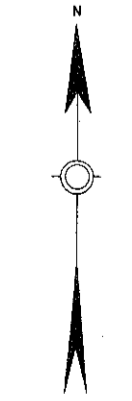


FORSYTH SUP. 7



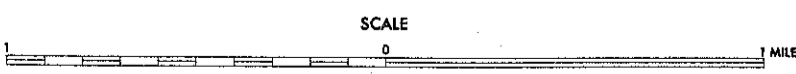
COPIES OF THIS MAP MAY BE PURCHASED
 TO THE PUBLIC AT A SPECIAL LOW
 PRICE. MAPS, N.C. DEPARTMENT OF TRANSPORTATION
 ADDRESS: MAPS, N.C. DEPARTMENT OF TRANSPORTATION
 RATION, NORTH CAROLINA, 27611

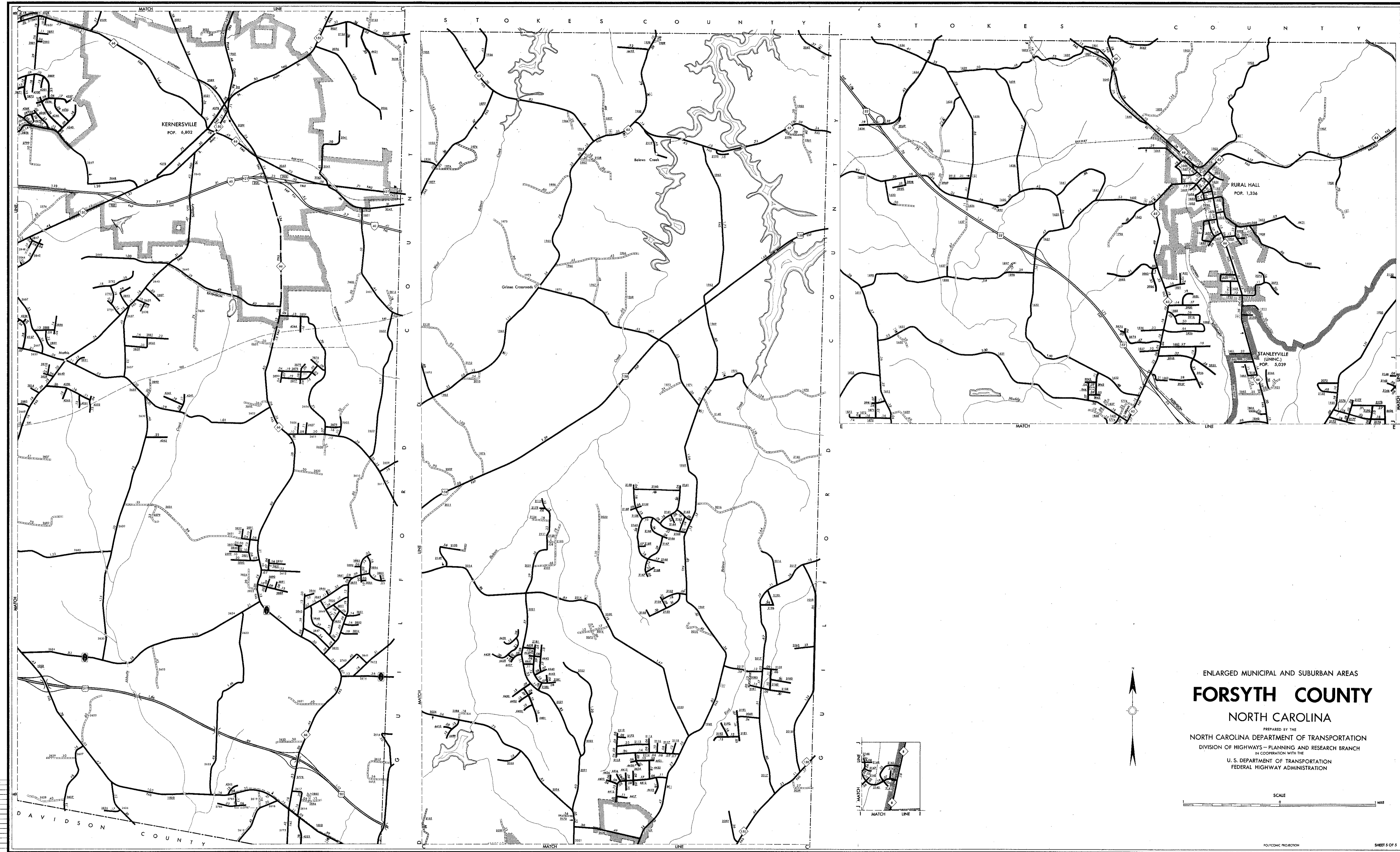
REVISION	DATE



ENLARGED MUNICIPAL AND SUBURBAN AREAS
FORSYTH COUNTY
 NORTH CAROLINA

PREPARED BY THE
 NORTH CAROLINA DEPARTMENT OF TRANSPORTATION
 DIVISION OF HIGHWAYS—PLANNING AND RESEARCH BRANCH
 IN COOPERATION WITH THE
 U.S. DEPARTMENT OF TRANSPORTATION
 FEDERAL HIGHWAY ADMINISTRATION





COPIES OF THIS MAP ARE AVAILABLE
 TO THE PUBLIC AT A NOMINAL COST.
 ADDRESS: N.C. DEPARTMENT OF TRANSPORTATION
 DIVISION OF HIGHWAYS—PLANNING AND RESEARCH BRANCH
 RALEIGH, NORTH CAROLINA, 27601

REVISION
 1-1-60

DAVIDSON COUNTY

S T O K E S C O U N T Y

Grimes Crossroads

BELLEVILLE CREEK

Muddy

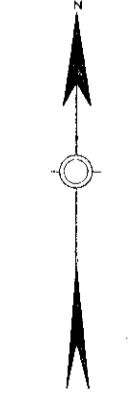
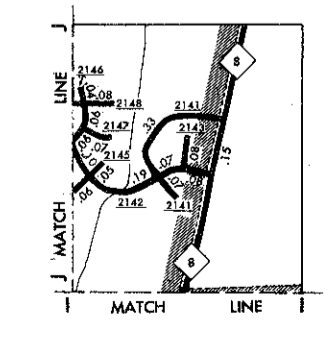
DAVIDSON COUNTY

S T O K E S C O U N T Y

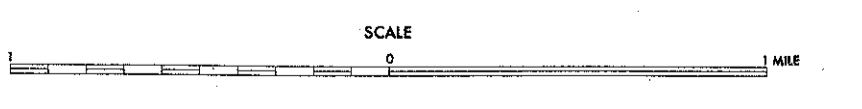
RURAL HALL
 POP. 1,336

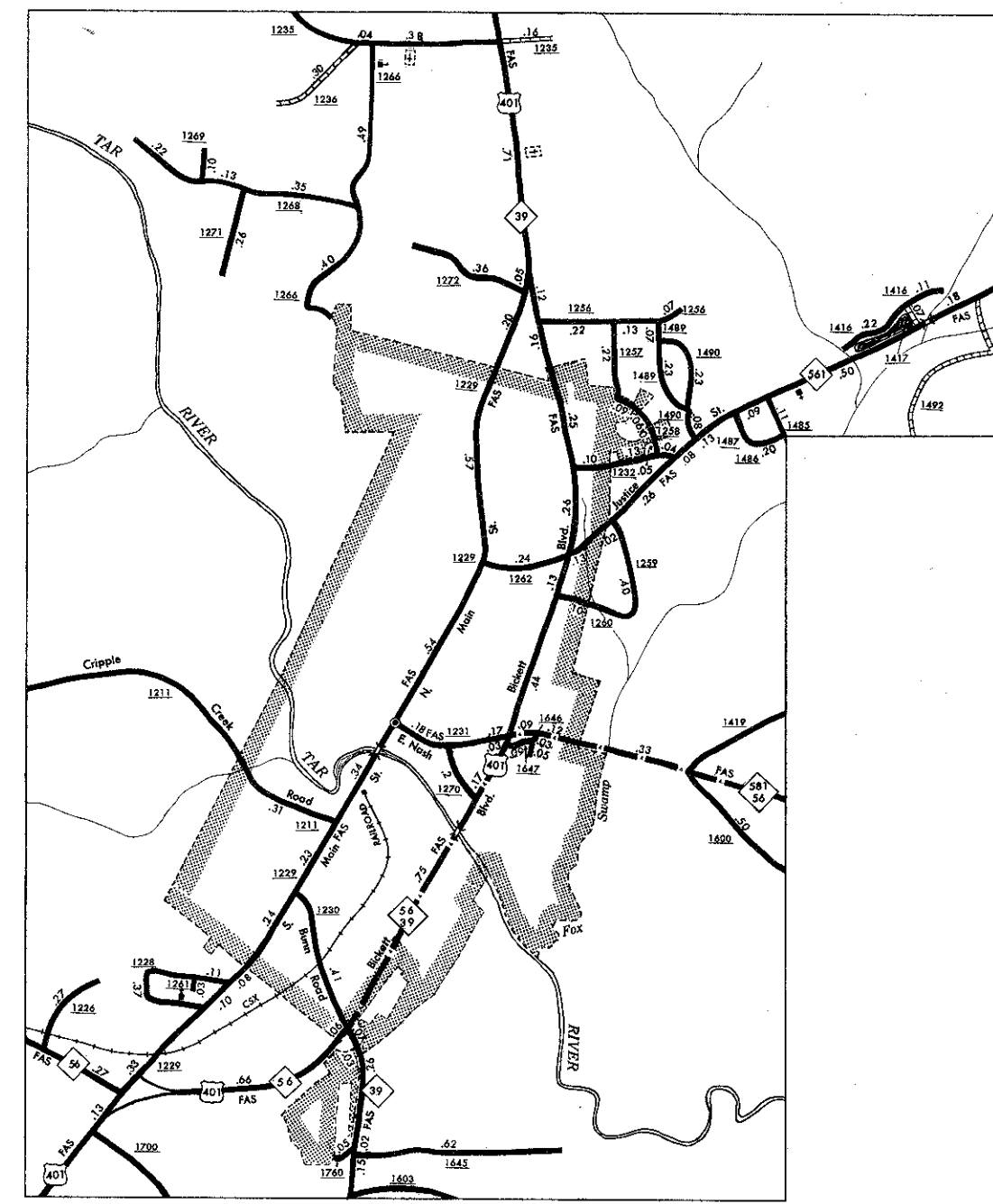
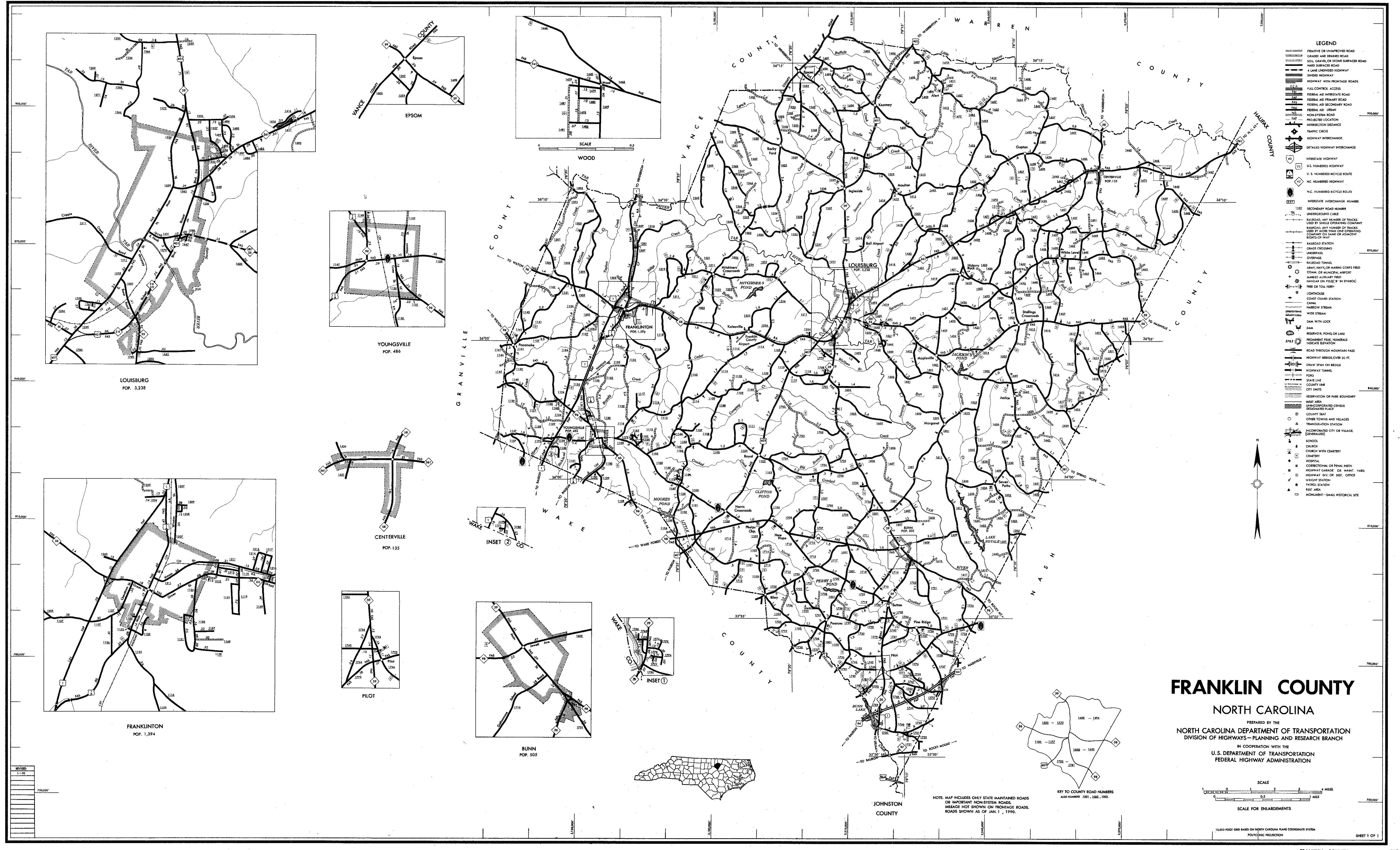
STANLEYVILLE
 (LININC)
 POP. 5,039

DAVIDSON COUNTY

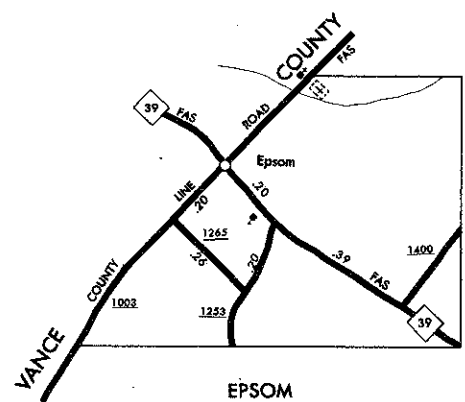


ENLARGED MUNICIPAL AND SUBURBAN AREAS
FORSYTH COUNTY
 NORTH CAROLINA
 PREPARED BY THE
 NORTH CAROLINA DEPARTMENT OF TRANSPORTATION
 DIVISION OF HIGHWAYS—PLANNING AND RESEARCH BRANCH
 IN COOPERATION WITH THE
 U. S. DEPARTMENT OF TRANSPORTATION
 FEDERAL HIGHWAY ADMINISTRATION

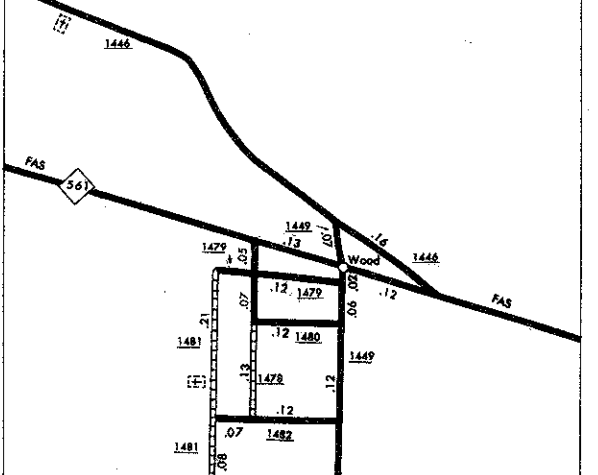




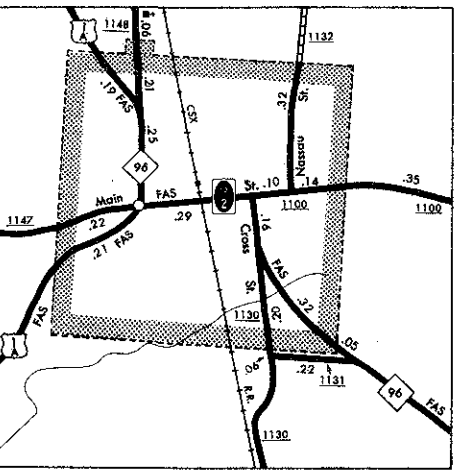
LOUISBURG
POP. 3,238



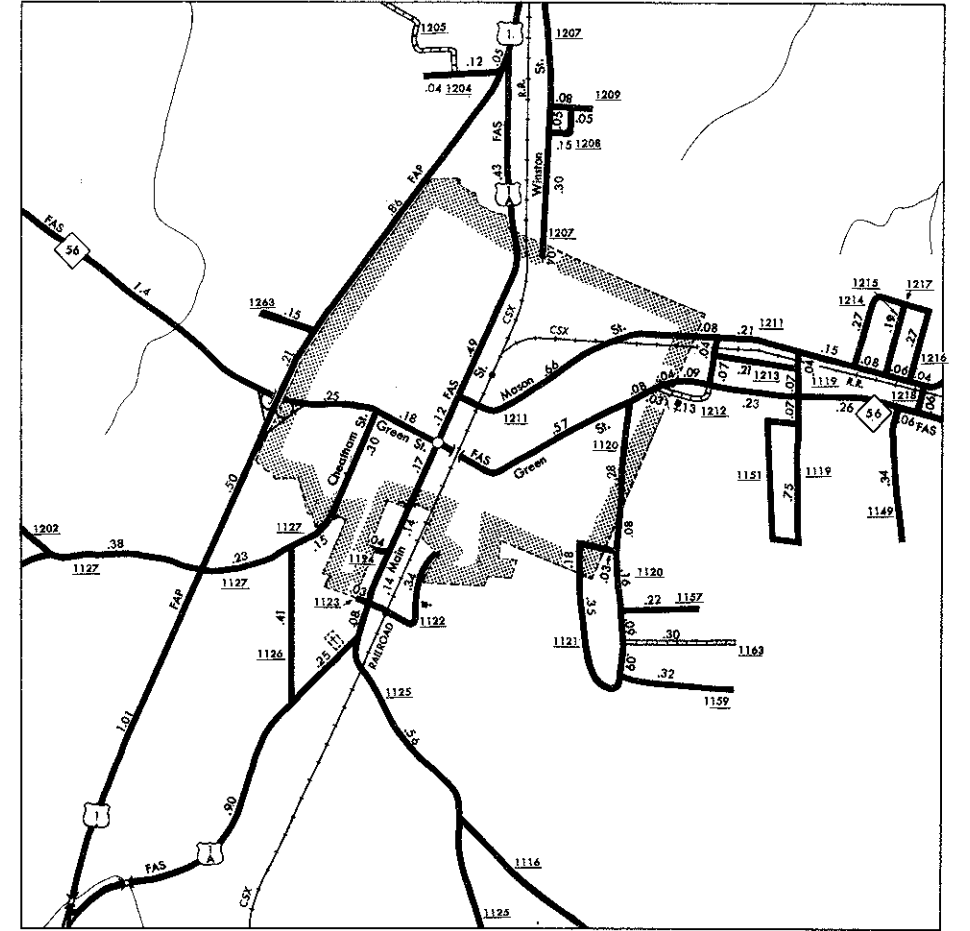
EPSOM



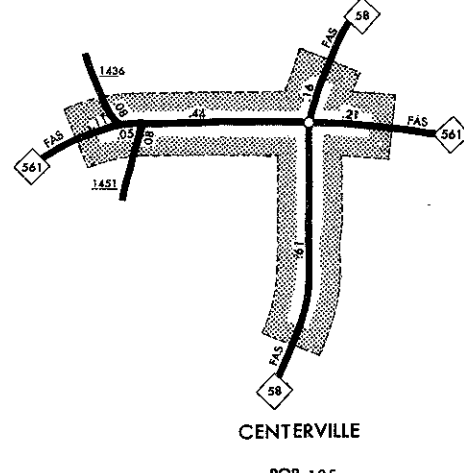
WOOD



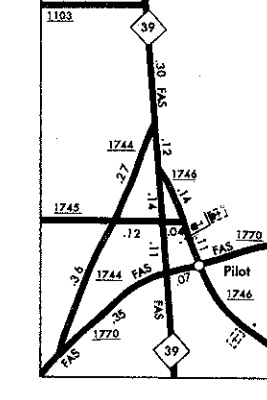
YOUNGSDALE
POP. 486



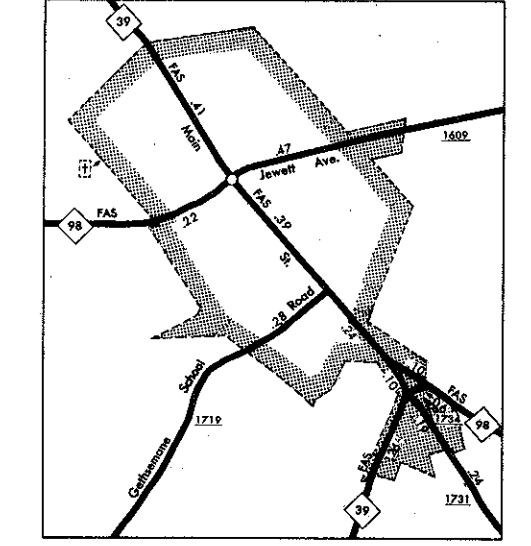
FRANKLINTON
POP. 1,394



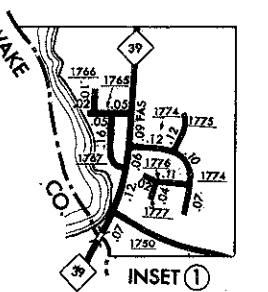
CENTERVILLE
POP. 135



PILOT



BUNN
POP. 505



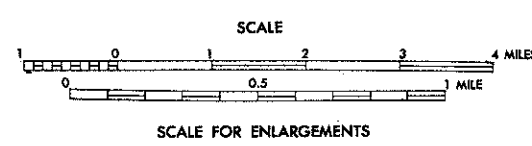
WAKE

- LEGEND**
- FRONTAGE OR UNIMPROVED ROAD
 - CONCRETE AND GRAVEL ROAD
 - SOIL GRAVEL OR STONE SURFACE ROAD
 - HARD SURFACE ROAD
 - 4 LANE UNIMPROVED HIGHWAY
 - DIVIDED HIGHWAY
 - HIGHWAY WITH FRONTAGE ROADS
 - FULL CONTROL ACCESS
 - FEDERAL AID INTERSTATE ROAD
 - FEDERAL AID PRIMARY ROAD
 - FEDERAL AID SECONDARY ROAD
 - FEDERAL AID USHWY
 - NON SYSTEM ROAD
 - NO OBJECT LOCATION
 - INTERSECTION DISTANCE
 - TRAFFIC CIRCLE
 - HIGHWAY INTERCHANGE
 - DETAILED HIGHWAY INTERCHANGE
 - INTERSTATE HIGHWAY
 - U.S. NUMBERED HIGHWAY
 - U.S. NUMBERED BICYCLE ROUTE
 - N.C. NUMBERED HIGHWAY
 - N.C. NUMBERED BICYCLE ROUTE
 - INTERSTATE INTERCHANGE NUMBER
 - SECONDARY ROAD NUMBER
 - UNDERGROUND CABLE
 - RAILROAD AND NUMBER OF TRACKS USED BY SINGLE OPERATING COMPANY
 - RAILROAD, ANY NUMBER OF TRACKS USED BY MORE THAN ONE OPERATING COMPANY OR SHOWN ON ADJACENT SHEETS
 - RAILROAD STATION
 - GRADE CROSSING
 - UNDERPASS
 - OVERPASS
 - RAILROAD TUNNEL
 - ARMY BARRACKS OR MARINE CORPS FIELD
 - COMB. OR MUNICIPAL AIRPORT
 - MARKED AIRFIELD FIELD
 - HANGAR ON FIELD OR IN STABLO
 - FERRY OR TOLL FERRY
 - LIGHTHOUSE
 - COAST GUARD STATION
 - CANAL
 - NARROW STREAM
 - WIDE STREAM
 - DAM WITH LOCK
 - DAM
 - RESERVOIR, POND, OR LAKE
 - PROPOSED TRAIL, HARBOR, LAKE
 - INDICATE ELEVATION
 - ROAD THROUGH MOUNTAIN PASS
 - HIGHWAY BRIDGE OVER 30 FT.
 - DRAW SPAN OR BRIDGE
 - HIGHWAY TUNNEL
 - FORD
 - STATE LINE
 - COUNTY LINE
 - CITY LIMITS
 - RESERVATION OR PARK BOUNDARY
 - INSET AREA
 - INCORPORATED CENSUS DESIGNATED PLACE
 - COUNTY SEAT
 - OTHER TOWNS AND VILLAGES
 - TRANSLATION STATION
 - INCORPORATED CITY OR VILLAGE (UNINCORPORATED)
 - SCHOOL
 - CHURCH
 - CHURCH WITH CEMETERY
 - CEMETERY
 - HOSPITAL
 - CORRECTIONAL OR PENAL INSTIT.
 - HIGHWAY GARAGE OR MAINT. YARD
 - HIGHWAY DIV. OR DIST. OFFICE
 - WEIGHT STATION
 - FIRE STATION
 - REST AREA
 - MONUMENT-SMALL HISTORICAL SITE

FRANKLIN COUNTY

NORTH CAROLINA

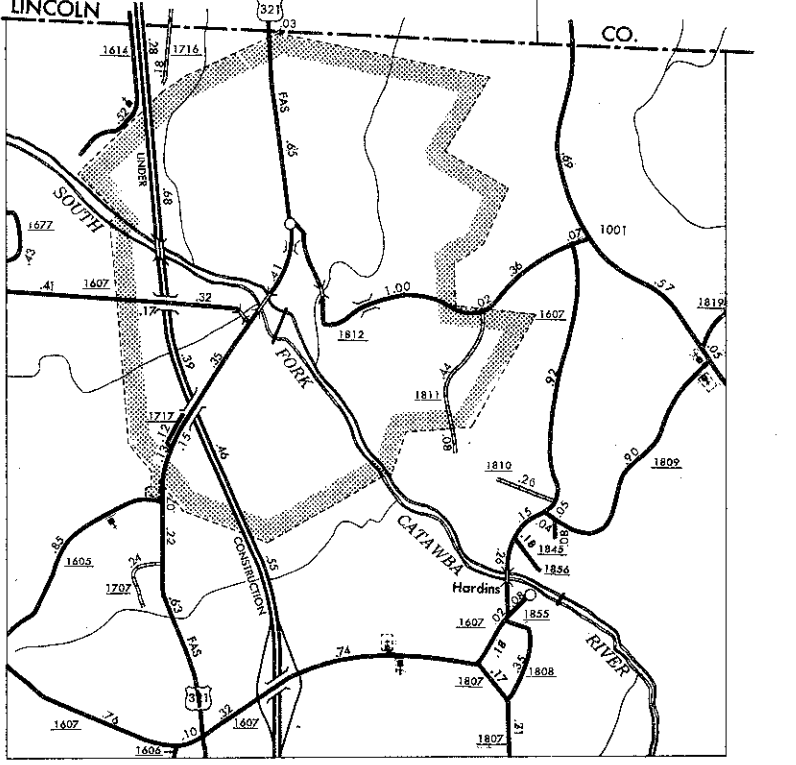
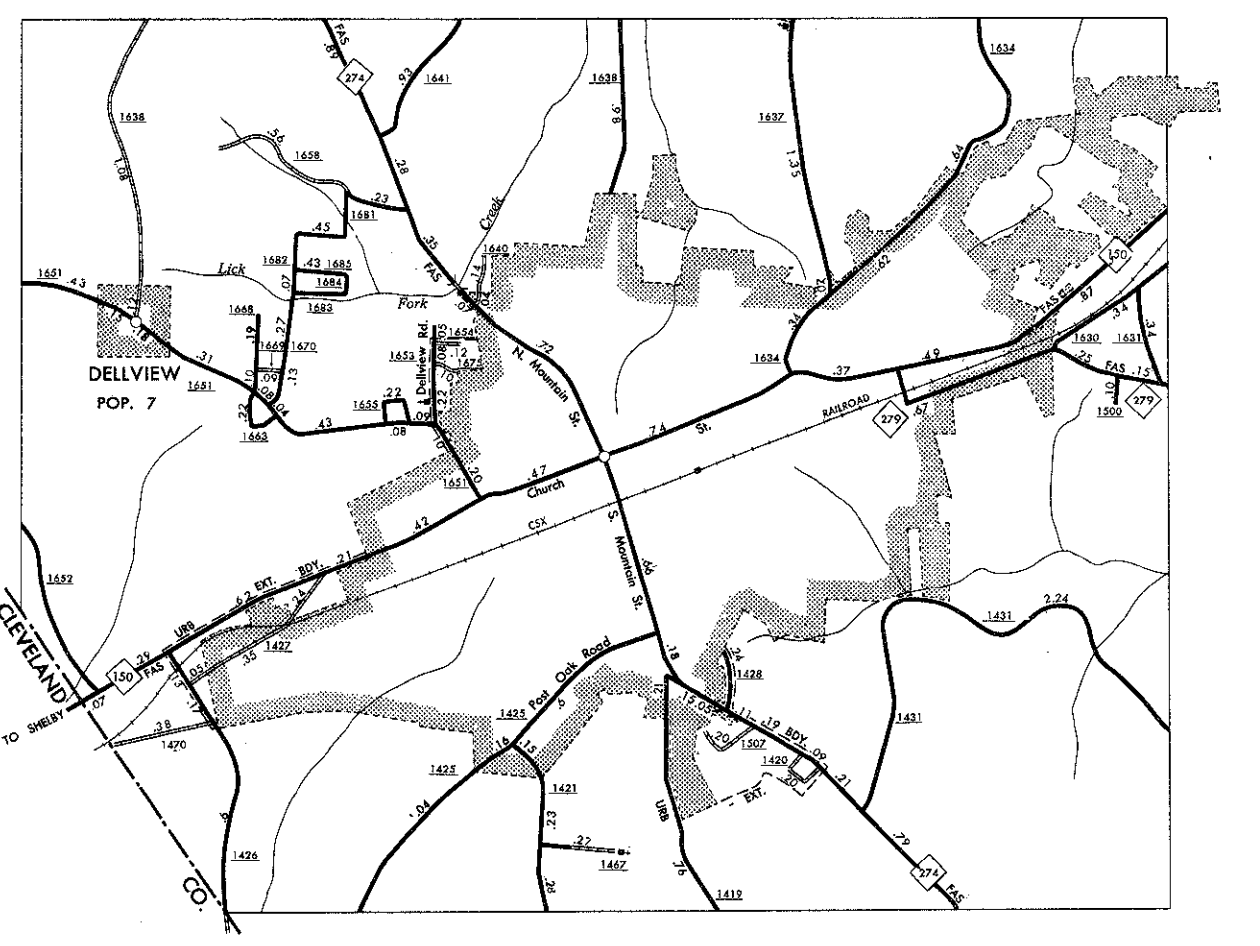
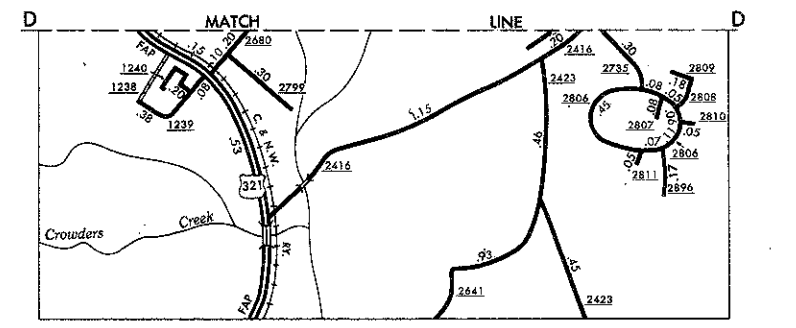
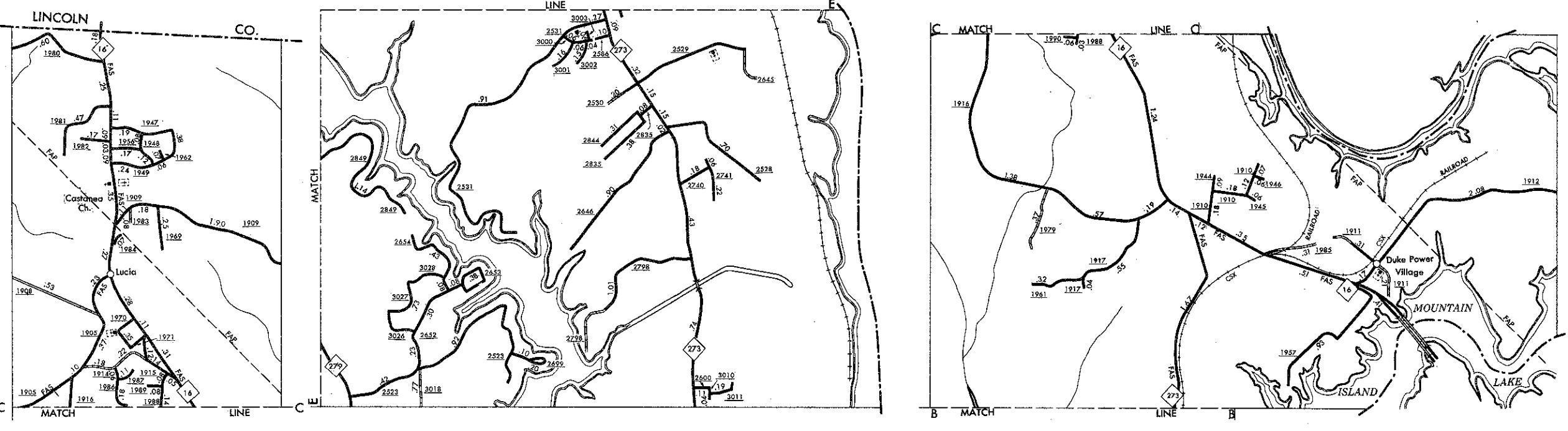
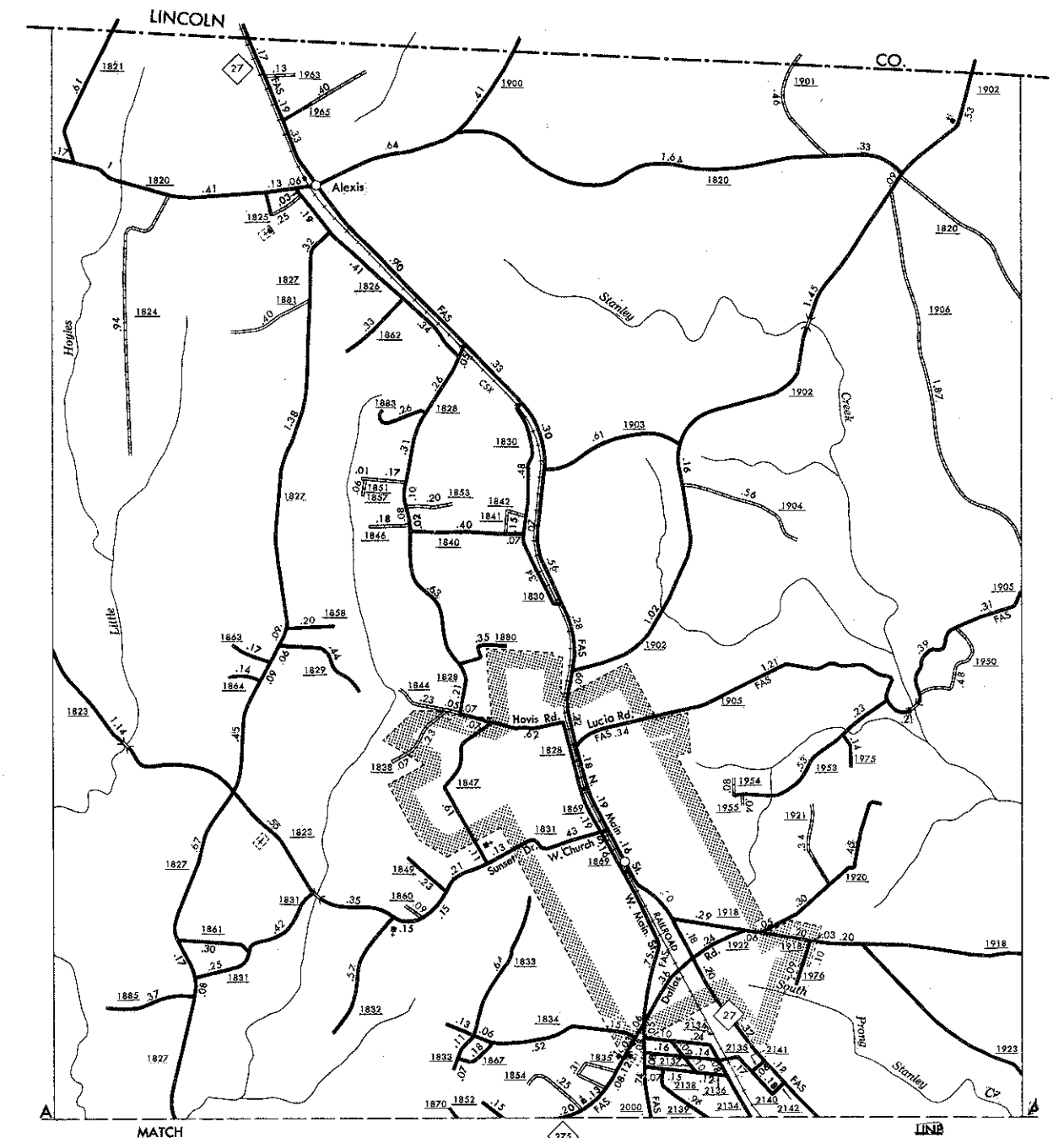
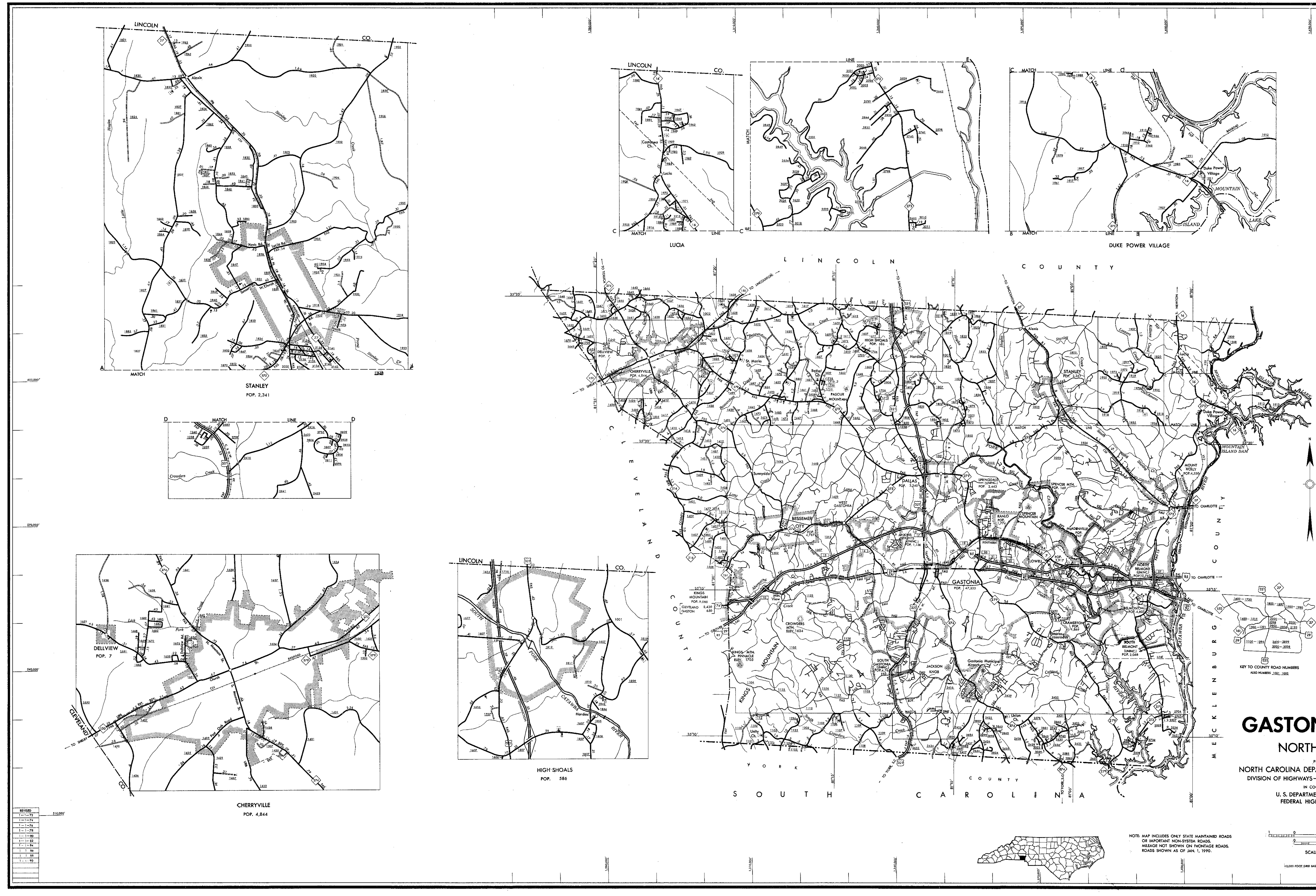
PREPARED BY THE
NORTH CAROLINA DEPARTMENT OF TRANSPORTATION
DIVISION OF HIGHWAYS-PLANNING AND RESEARCH BRANCH
IN COOPERATION WITH THE
U.S. DEPARTMENT OF TRANSPORTATION
FEDERAL HIGHWAY ADMINISTRATION



NOTE: MAP INCLUDES ONLY STATE MAINTAINED ROADS OR IMPORTANT NON-STATE ROADS. MILEAGE NOT SHOWN ON FRONTAGE ROADS. ROADS SHOWN AS OF JAN. 1, 1990.

KEY TO COUNTY ROAD NUMBERS
ALSO NUMBERS 1001, 1002, 1003

COPYRIGHT © 1990 BY THE STATE OF NORTH CAROLINA
TO THE PUBLIC BY AUTHORITY OF THE DEPARTMENT OF TRANSPORTATION
ADDRESS: MAPS, N.C. DEPARTMENT OF TRANSPORTATION
RAILROAD AVENUE, RALEIGH, NORTH CAROLINA, 27611

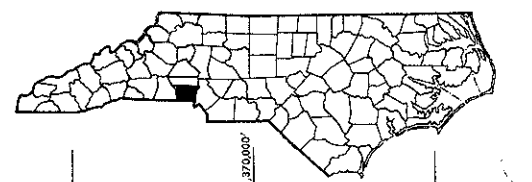



- LEGEND**
- PRIMITIVE OR UNIMPROVED ROAD
 - GRADED AND DRAINED ROAD
 - SOIL GRAYLED OR STONE SURFACED ROAD
 - ROAD SURFACED ROAD
 - 1 LANE UNIMPROVED HIGHWAY
 - DIVIDE HIGHWAY
 - HIGHWAY WITH FRONTAGE ROADS
 - FUEL CONTROL ACCESS
 - FEDERAL AID INTERSTATE ROAD
 - FEDERAL AID PRIMARY ROAD
 - FEDERAL AID SECONDARY ROAD
 - FEDERAL AID URBAN
 - NON-FEDERAL ROAD
 - PROJECTED LOCATION
 - INTERSECTION DISTANCE
 - HIGHWAY INTERCHANGE
 - DETAIL HIGHWAY INTERCHANGE
 - INTERSTATE HIGHWAY
 - U.S. NUMBERED HIGHWAY
 - U.S. NUMBERED BI-CYCLE ROUTE
 - N.C. NUMBERED HIGHWAY
 - N.C. NUMBERED BI-CYCLE ROUTE
 - INTERSTATE INTERCHANGE NUMBER
 - SECONDARY ROAD NUMBER
 - UNDERGROUND CABLE
 - RAILROAD, ANY NUMBER OF TRACKS USED BY SINGLE OPERATING COMPANY
 - RAILROAD, ANY NUMBER OF TRACKS USED BY MORE THAN ONE OPERATING COMPANY ON SAME OR ADJACENT RIGHTS-OF-WAY
 - MARCAD STATION
 - GRADE CROSSING
 - UNDERPASS
 - OVERPASS
 - RAILROAD TUNNEL
 - ARMY, NAVY, OR MARINE CORPS FIELD
 - COMM. OR MUNICIPAL AIRPORT
 - MARKED AIRLIFT FIELD
 - MARKER ON FEELER IN STAKE
 - FIRE OR TOLL TOWER
 - LIGHTHOUSE
 - COAST GUARD STATION
 - CANAL
 - MARSH OR STREAM
 - WIDE STREAM
 - DAM WITH LOCK
 - DAM
 - RESERVOIR, POND, OR LAKE
 - FISHING PIKE, NUMERALS
 - PROCK STATION
 - ROAD THROUGH MOUNTAIN PASS
 - HIGHWAY BRIDGE OVER 30 FT.
 - DRAW SPAN ON BRIDGE
 - HIGHWAY TUNNEL
 - FORD
 - STATE LINE
 - COUNTY LINE
 - CITY LIMITS
 - RESERVATION OR PARK BOUNDARY
 - NEET AREA
 - UNINCORPORATED CENSUS DESIGNATED PLACE
 - COUNTY SEAT
 - OTHER TOWNS AND VILLAGES
 - TRANSMISSION STATION
 - UNINCORPORATED CITY OR VILLAGE (GENERALIZED)
 - SCHOOL
 - CHURCH
 - CHURCH WITH CEMETERY
 - CEMETERY
 - HOSPITAL
 - CORRECTIONAL OR PENAL INST.
 - HIGHWAY GARAGE OR MAINT. YARD
 - HIGHWAY DIV. OR DIST. OFFICE
 - WEIGHT STATION
 - PARCEL STATION
 - REST AREA
 - MONUMENT--SMALL HISTORICAL SITE

GASTON COUNTY

NORTH CAROLINA

PREPARED BY THE
 NORTH CAROLINA DEPARTMENT OF TRANSPORTATION
 DIVISION OF HIGHWAYS—PLANNING AND RESEARCH BRANCH
 IN COOPERATION WITH THE
 U. S. DEPARTMENT OF TRANSPORTATION
 FEDERAL HIGHWAY ADMINISTRATION



NOTE: MAP INCLUDES ONLY STATE MAINTAINED ROADS OR IMPORTANT NON-SYSTEM ROADS. MESSAGE NOT SHOWN ON FRONTAGE ROADS. ROADS SHOWN AS OF JAN. 1, 1990.

COPIES OF THIS MAP ARE AVAILABLE
 FROM THE NORTH CAROLINA DEPARTMENT OF TRANSPORTATION
 DIVISION OF HIGHWAYS
 400 WEST GASTON, 27031

REVISED

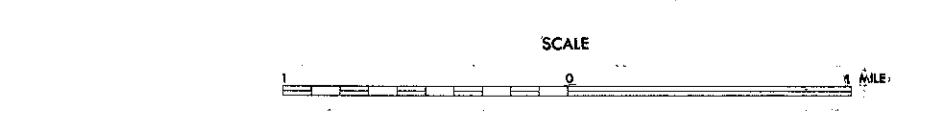
1-1-79
1-1-79
1-1-79
1-1-79
1-1-79
1-1-80
1-1-82
1-1-84
1-1-84
1-1-89
1-1-89

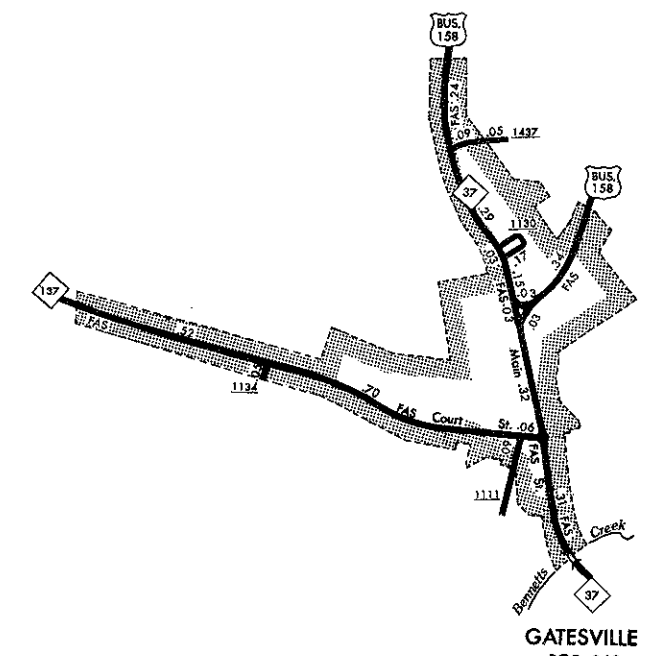
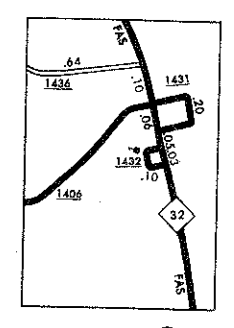
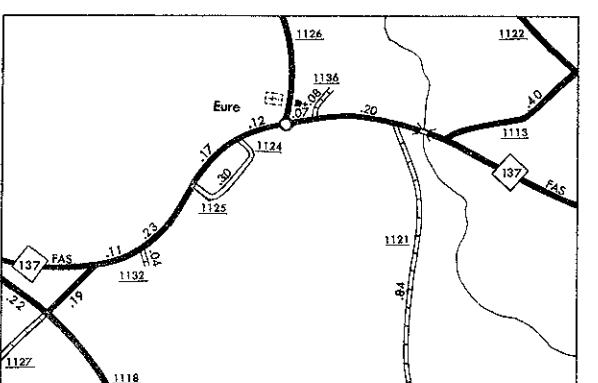
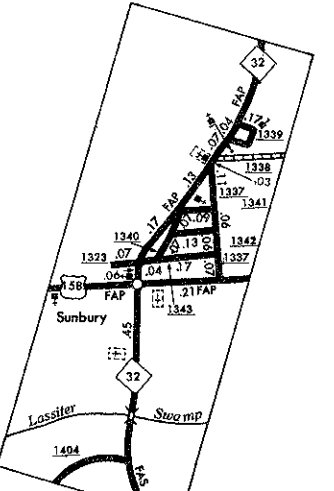
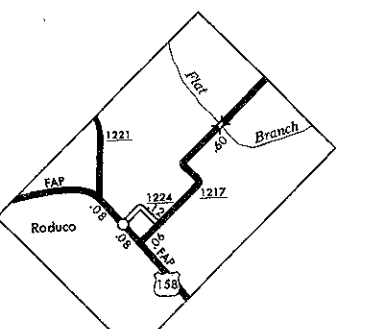
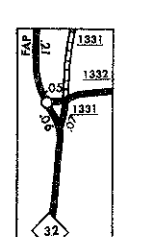
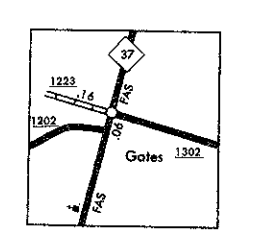
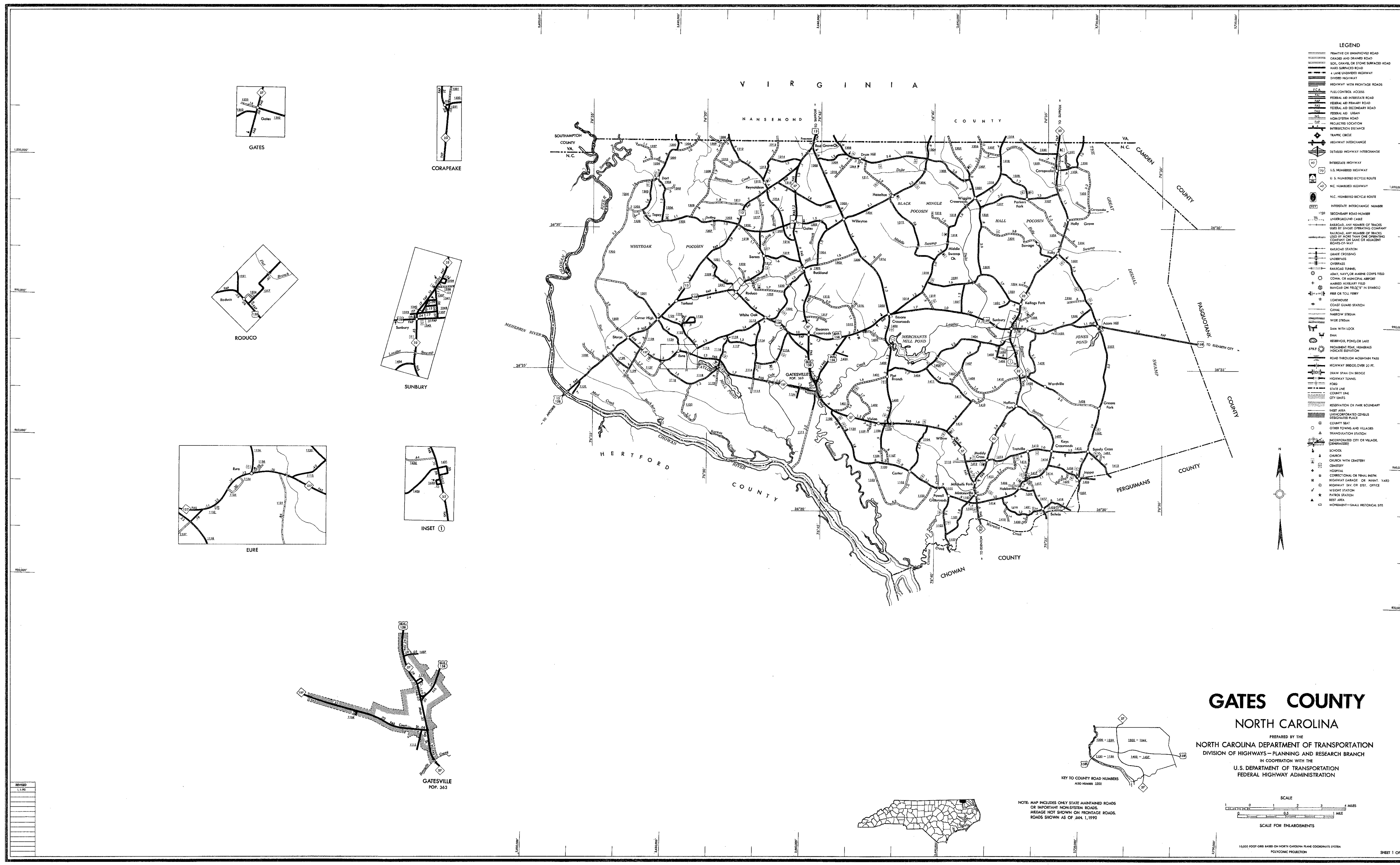


GASTON SHIP
 SOURCE OF THE MAP AND AVAILABILITY
 NORTH CAROLINA DEPARTMENT OF TRANSPORTATION
 DIVISION OF HIGHWAYS
 FEDERAL HIGHWAY ADMINISTRATION, WASHINGTON, D.C. 20541

CONTOUR INTERVAL	POPULATION
100	1-1-72
100	1-1-74
100	1-1-76
100	1-1-78
100	1-1-80
100	1-1-82
100	1-1-84
100	1-1-86
100	1-1-88
100	1-1-90

ENLARGED MUNICIPAL AND SUBURBAN AREAS
GASTON COUNTY
 NORTH CAROLINA
 PREPARED BY THE
 NORTH CAROLINA DEPARTMENT OF TRANSPORTATION
 DIVISION OF HIGHWAYS—PLANNING AND RESEARCH BRANCH
 IN COOPERATION WITH THE
 U. S. DEPARTMENT OF TRANSPORTATION
 FEDERAL HIGHWAY ADMINISTRATION






- LEGEND**
- ROADS OR UNIMPROVED ROAD
 - GRADED AND DRAINED ROAD
 - SOIL, GRAVEL, OR STONE SURFACED ROAD
 - HARD SURFACED ROAD
 - 4 LANE UNDIVIDED HIGHWAY
 - DIVIDE HIGHWAY
 - HIGHWAY WITH FRONTAGE ROADS
 - FULL CONTROL ACCESS
 - FEDERAL AID INTERSTATE ROAD
 - FEDERAL AID PRIMARY ROAD
 - FEDERAL AID SECONDARY ROAD
 - FEDERAL AID URBAN
 - NON-SYSTEM ROAD
 - PROJECTED LOCATION
 - INTERSECTION DISTANCE
 - TRAFFIC CIRCLE
 - HIGHWAY INTERCHANGE
 - DETAILED HIGHWAY INTERCHANGE
 - INTERSTATE HIGHWAY
 - U.S. NUMBERED HIGHWAY
 - U.S. NUMBERED BICYCLE ROUTE
 - N.C. NUMBERED HIGHWAY
 - N.C. NUMBERED BICYCLE ROUTE
 - INTERSTATE INTERCHANGE NUMBER
 - SECONDARY ROAD NUMBER
 - UNDERGROUND CABLE
 - RAILROAD, ANY NUMBER OF TRACKS
 - RAILROAD, ANY NUMBER OF TRACKS, USED BY MORE THAN ONE OPERATING COMPANY OR SAME OR ADJACENT COMPANIES OR WAYS
 - RAILROAD STATION
 - GRADE CROSSING
 - UNDERPASS
 - OVERPASS
 - RAILROAD TUNNEL
 - ARMY, NAVY, OR MARINE CORPS FIELD
 - COMM. OR MUNICIPAL AIRPORT
 - HARBOR, AUXILIARY FIELD
 - HANGAR ON FIELD, "B" IN SYMBOL
 - PIER OR TOLL FERRY
 - LIGHTHOUSE
 - COAST GUARD STATION
 - CANAL
 - NARROW STREAM
 - WIDE STREAM
 - DAM WITH LOCK
 - DAM
 - RESERVOIR, POND, OR LAKE
 - PROMINENT PEAK, NUMERALS INDICATE ELEVATION
 - EDGE TROUGH OR HIGHWAY PASS
 - HIGHWAY BRIDGE OVER 20 FT.
 - DRAW BRAN ON BRIDGE
 - HIGHWAY TUNNEL
 - FORD
 - STATE LINE
 - COUNTY LINE
 - CITY LIMITS
 - RESERVATION OR PARK BOUNDARY
 - INSET AREA
 - UNINCORPORATED CENSUS DESIGNATED PLACE
 - COUNTY SEAT
 - OTHER TOWNS AND VILLAGES
 - TRIANGULATION STATION
 - INCORPORATED CITY OR VILLAGE, UNINCORPORATED
 - SCHOOL
 - CHURCH WITH CEMETERY
 - CEMETERY
 - HOSPITAL
 - CORRECTIONAL OR PENAL INSTIT.
 - HIGHWAY GARAGE OR MAINT. YARD
 - HIGHWAY BUS OR DIST. OFFICE
 - WEIGHT STATION
 - PACIFIC STATION
 - REST AREA
 - MONUMENT—SMALL HISTORICAL SITE

GATES COUNTY
NORTH CAROLINA

PREPARED BY THE
 NORTH CAROLINA DEPARTMENT OF TRANSPORTATION
 DIVISION OF HIGHWAYS—PLANNING AND RESEARCH BRANCH
 IN COOPERATION WITH THE
 U.S. DEPARTMENT OF TRANSPORTATION
 FEDERAL HIGHWAY ADMINISTRATION



NOTE: MAP INCLUDES ONLY STATE MAINTAINED ROADS OR IMPORTANT NON-SYSTEM ROADS. MESSAGE NOT SHOWN ON FRONTAGE ROADS. ROADS SHOWN AS OF JAN. 1, 1990.

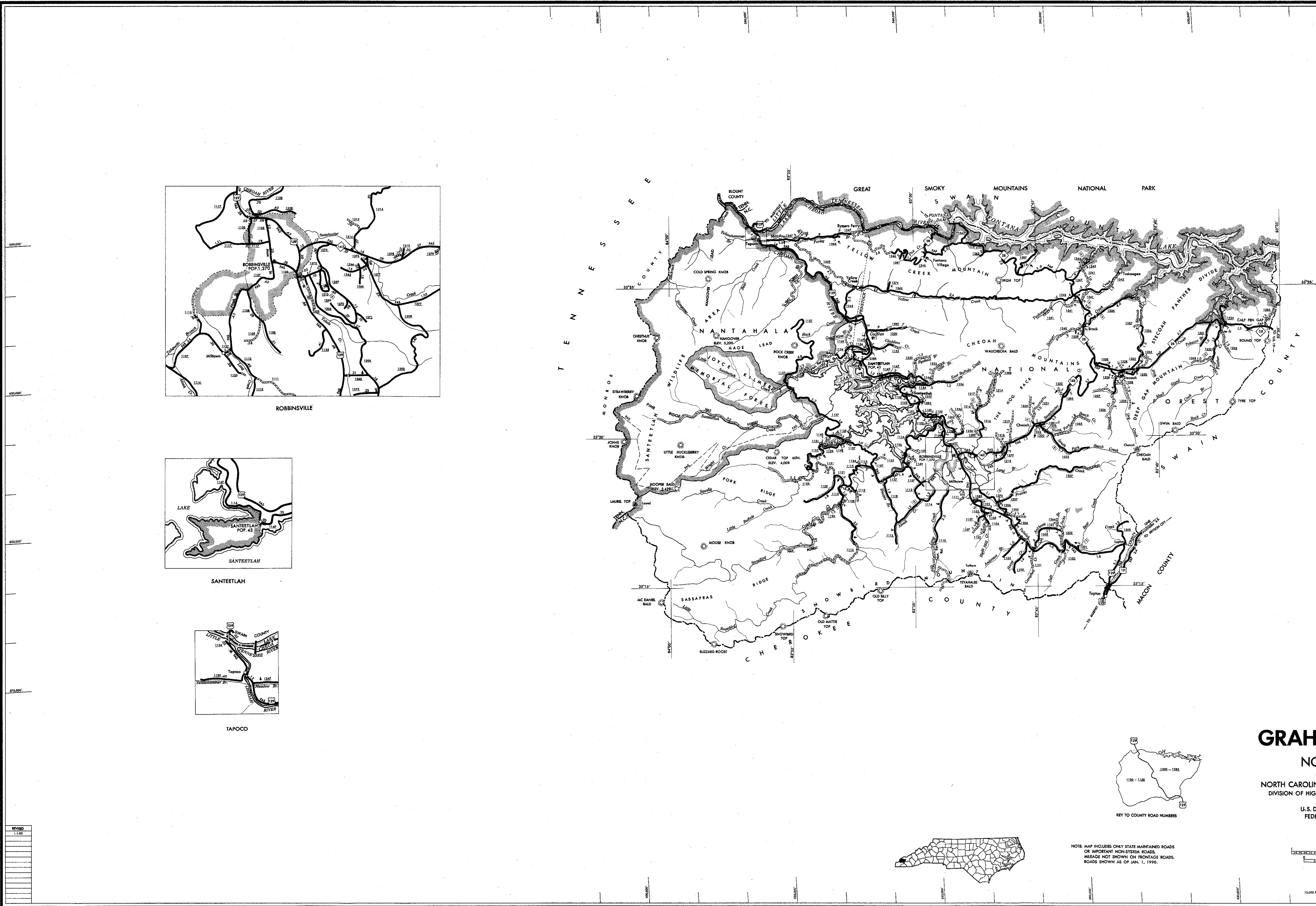
KEY TO COUNTY ROAD NUMBERS ALSO NUMBERED 1990



COPIES OF THIS MAP ARE AVAILABLE TO THE PUBLIC AT A NOMINAL COST. ADDRESS: MAPS, U.S. DEPARTMENT OF TRANSPORTATION, WASHINGTON, NORTH CAROLINA, 27411

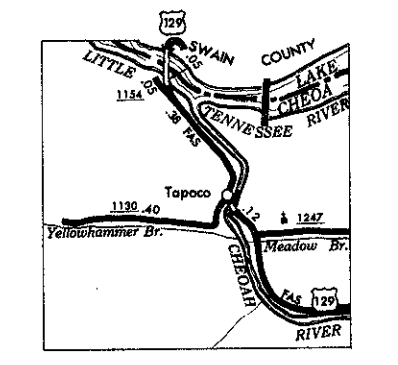
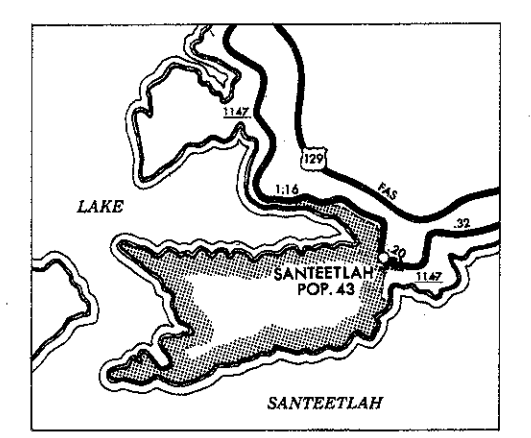
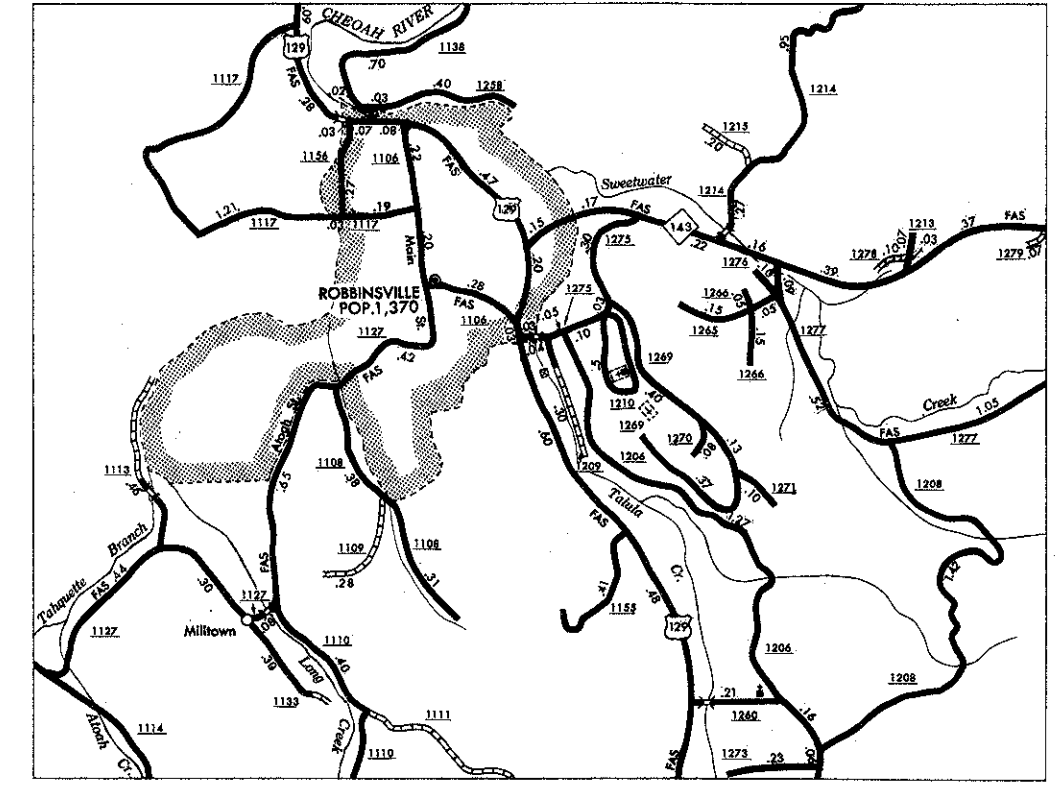
REVISED

11/84
12/84
1/85
2/85
3/85
4/85
5/85
6/85
7/85
8/85
9/85
10/85
11/85
12/85
1/86
2/86
3/86
4/86
5/86
6/86
7/86
8/86
9/86
10/86
11/86
12/86
1/87
2/87
3/87
4/87
5/87
6/87
7/87
8/87
9/87
10/87
11/87
12/87
1/88
2/88
3/88
4/88
5/88
6/88
7/88
8/88
9/88
10/88
11/88
12/88
1/89
2/89
3/89
4/89
5/89
6/89
7/89
8/89
9/89
10/89
11/89
12/89
1/90
2/90
3/90
4/90
5/90
6/90
7/90
8/90
9/90
10/90
11/90
12/90



LEGEND

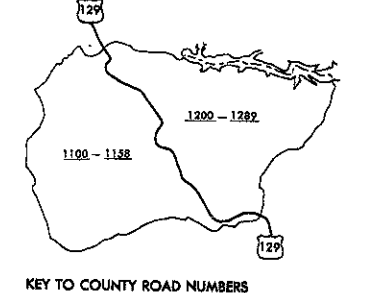
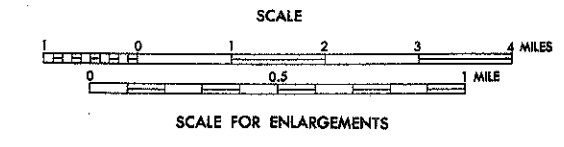
[Symbol]	PREPARED OR UNIMPROVED ROAD
[Symbol]	GRAVEL AND STONE SURFACED ROAD
[Symbol]	SUBSURFACE ROAD
[Symbol]	RAID SURFACED ROAD
[Symbol]	4 LANE UNDIVIDED HIGHWAY
[Symbol]	DIVIDED HIGHWAY
[Symbol]	HIGHWAY WITH FRONTAGE ROADS
[Symbol]	FULL CONTROL ACCESS
[Symbol]	FEDERAL AID INTERSTATE ROAD
[Symbol]	FEDERAL AID PRIMARY ROAD
[Symbol]	FEDERAL AID SECONDARY ROAD
[Symbol]	FEDERAL AID BRANCH
[Symbol]	NON-SYSTEM ROAD
[Symbol]	REFLECTED LOCATION
[Symbol]	INTERSECTION DISTANCE
[Symbol]	TRAFFIC CIRCLE
[Symbol]	HIGHWAY INTERCHANGE
[Symbol]	DETAILED HIGHWAY INTERCHANGE
[Symbol]	INTERSTATE HIGHWAY
[Symbol]	U.S. NUMBERED HIGHWAY
[Symbol]	U.S. NUMBERED BI-CYCLE ROUTE
[Symbol]	N.C. NUMBERED HIGHWAY
[Symbol]	N.C. NUMBERED BI-CYCLE ROUTE
[Symbol]	INTERSTATE INTERCHANGE NUMBER
[Symbol]	SECONDARY ROAD NUMBER
[Symbol]	UNINCORPORATED CENSUS DESIGNATED PLACE
[Symbol]	RAILROAD ANY NUMBER OF TRACKS USED BY SEVERAL OPERATING COMPANIES
[Symbol]	RAILROAD ANY NUMBER OF TRACKS USED BY ONE TRAIN OR OPERATING COMPANY ON SAME OR ADJACENT ROUTES OR WAYS
[Symbol]	RAILROAD STATION
[Symbol]	GRADE CROSSING
[Symbol]	UNDERPASS
[Symbol]	OVERPASS
[Symbol]	RAILROAD TUNNEL
[Symbol]	ARMY, NAVY OR MARINE CORPS FIELD
[Symbol]	CIVILIAN OR MUNICIPAL AIRPORT
[Symbol]	ARMED AUXILIARY FIELD
[Symbol]	HANGAR ON FIELD IN GRADE
[Symbol]	FERRY OR TOLL FERRY
[Symbol]	UNDESIGNED
[Symbol]	CANYON GUARD STATION
[Symbol]	CANAL
[Symbol]	NARROW STREAM
[Symbol]	WIDE STREAM
[Symbol]	DAM WITH LOCK
[Symbol]	DAM
[Symbol]	RESERVOIR, POND, OR LAKE
[Symbol]	PROMINENT PEAK NUMBERS INDICATE ELEVATION
[Symbol]	ROAD THROUGH MOUNTAIN PASS
[Symbol]	HIGHWAY BRIDGE OVER 20 FT.
[Symbol]	RAILWAY SPAN ON BRIDGE
[Symbol]	RAILROAD TUNNEL
[Symbol]	FORD
[Symbol]	STATE LINE
[Symbol]	COUNTY LINE
[Symbol]	CITY LIMITS
[Symbol]	RESERVATION OR PARK BOUNDARY
[Symbol]	NEIGHBORHOOD AREA
[Symbol]	UNINCORPORATED CENSUS DESIGNATED PLACE
[Symbol]	COUNTY SEAT
[Symbol]	OTHER TOWNS AND VILLAGES
[Symbol]	TRANSLATION STATION
[Symbol]	INCORPORATED CITY OR VILLAGE (SHaded)
[Symbol]	SCHOOL
[Symbol]	CHURCH
[Symbol]	CHURCH WITH CEMETERY
[Symbol]	CEMETERY
[Symbol]	HOSPITAL
[Symbol]	CORRECTIONAL OR PENAL INSTIT.
[Symbol]	HIGHWAY GARAGE OR MAINT. YARD
[Symbol]	HIGHWAY DIV. OF DIST. OFFICE
[Symbol]	WEIGH STATION
[Symbol]	PATROL STATION
[Symbol]	REST AREA
[Symbol]	MONUMENT—SMALL HISTORICAL SITE



GRAHAM COUNTY

NORTH CAROLINA

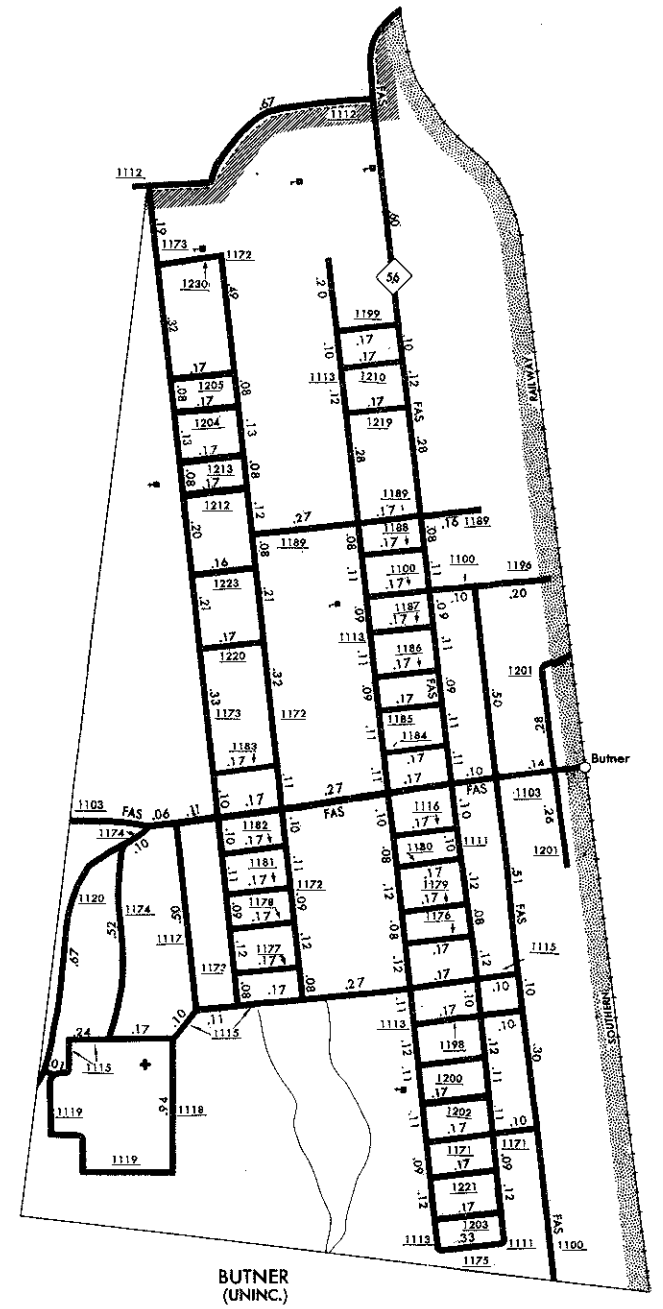
PREPARED BY THE
 NORTH CAROLINA DEPARTMENT OF TRANSPORTATION
 DIVISION OF HIGHWAYS—PLANNING AND RESEARCH BRANCH
 IN COOPERATION WITH THE
 U.S. DEPARTMENT OF TRANSPORTATION
 FEDERAL HIGHWAY ADMINISTRATION



NOTE: MAP INCLUDES ONLY STATE MAINTAINED ROADS OR IMPORTANT NON-SYSTEM ROADS. MILEAGE NOT SHOWN ON FRONTAGE ROADS. ROADS SHOWN AS OF JAN. 1, 1950.



COPIES OF THIS MAP ARE AVAILABLE TO THE PUBLIC AT A NOMINAL COST. ADDRESS: MAPS, N.C. DEPARTMENT OF TRANSPORTATION, RATION, NORTH CAROLINA, 27611

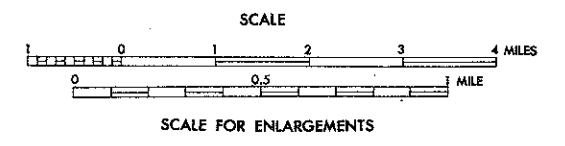
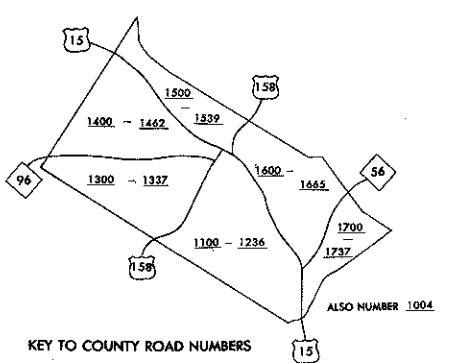


- LEGEND**
- FRONTAGE OR IMPROVED ROAD
 - GRAVEL AND DRAINED ROAD
 - SOIL, GRAVEL, OR STONE SURFACED ROAD
 - HARD SURFACED ROAD
 - 4 LANE UNIMPROVED HIGHWAY
 - DIVIDED HIGHWAY
 - HIGHWAY WITH FRONTAGE ROADS
 - FULL CONTROL ACCESS
 - FEDERAL AID INTERSTATE ROAD
 - FEDERAL AID PRIMARY ROAD
 - FEDERAL AID SECONDARY ROAD
 - FEDERAL AID USHWAY
 - NON-SYSTEM ROAD
 - PROJECTED LOCATION
 - INTERSECTION DISTANCE
 - TRAFFIC CIRCLE
 - HIGHWAY INTERCHANGE
 - DETAILED HIGHWAY INTERCHANGE
 - INTERSTATE HIGHWAY
 - U.S. NUMBERED HIGHWAY
 - U. S. NUMBERED BICYCLE ROUTE
 - N.C. NUMBERED HIGHWAY
 - N.C. NUMBERED BICYCLE ROUTE
 - INTERSTATE INTERCHANGE NUMBER
 - SECONDARY ROAD NUMBER
 - UNINCORPORATED CENSUS
 - BARBOURD, ANY NUMBER OF TRACKS USED BY RAIL OPERATING COMPANY
 - BARBOURD, ANY NUMBER OF TRACKS USED BY RAIL FROM THE OPERATING COMPANY ON SAME OR ADJACENT SIGHTS OF WAY
 - BARBOURD STATION
 - CRACK CROSSING
 - UNDERPASS
 - OVERPASS
 - BARBOURD TUNNEL
 - RAILWAY NAVY OR WARME CORPS FIELD
 - CORNER OF MUNICIPAL AIRPORT
 - MARINE AIRFIELD
 - MARINE ON FIELD ("N" SYMBOL)
 - FREE OR TOLL FERRY
 - BOATHOUSE
 - COAST GUARD STATION
 - CANAL
 - NARROW STREAM
 - WIDE STREAM
 - DAM WITH LOCK
 - DAM
 - RESERVOIR, POND, OR LAKE
 - PROMOUNT PEAK, HUNDREDS
 - PASCATE ELEVATION
 - ROAD THROUGH MOUNTAIN PASS
 - HIGHWAY BRIDGE OVER 20 FT.
 - DRAW SHAN ON BRIDGE
 - HIGHWAY TUNNEL
 - FORD
 - STATE LINE
 - COUNTY LINE
 - CITY LIMITS
 - RESERVATION OR PARK BOUNDARY
 - NEST AREA
 - UNINCORPORATED CENSUS
 - INCORPORATED PLACE
 - COUNTY SEAT
 - OTHER TOWNS AND VILLAGES
 - TRIANGULATION STATION
 - INCORPORATED CITY OR VILLAGE
 - UNINCORPORATED
 - SCHOOLS
 - CHURCH
 - CHURCH WITH CEMETERY
 - CEMETERY
 - HOSPITAL
 - CORRECTIONAL OR PENAL INSTIT.
 - HIGHWAY GARAGE OR MAINT. YARD
 - HIGHWAY DIV. OR DIST. OFFICE
 - WEIGHT STATION
 - PATROL STATION
 - REST AREA
 - INCULCMENT—SMALL HISTORICAL SITE

GRANVILLE COUNTY

NORTH CAROLINA

PREPARED BY THE
 NORTH CAROLINA DEPARTMENT OF TRANSPORTATION
 DIVISION OF HIGHWAYS—PLANNING AND RESEARCH BRANCH
 IN COOPERATION WITH THE
 U.S. DEPARTMENT OF TRANSPORTATION
 FEDERAL HIGHWAY ADMINISTRATION



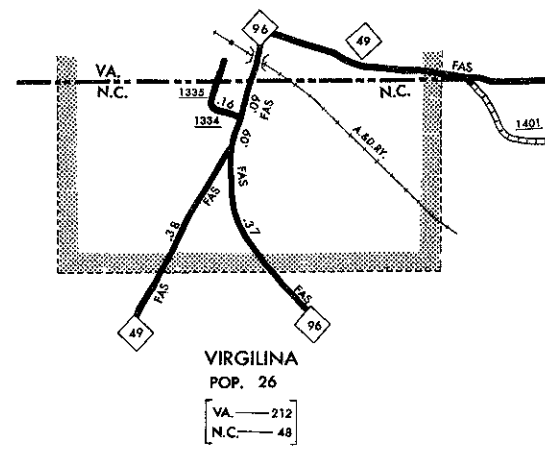
NOTE: MAP INCLUDES ONLY STATE MAINTAINED ROADS OR IMPORTANT NON-SYSTEM ROADS. MILEAGE NOT SHOWN ON FRONTAGE ROADS. ROADS SHOWN AS OF JAN. 1, 1990.

COPY OF THIS MAP ARE AVAILABLE FROM:
 MAPS, P.L.C. DIVISION OF TRANSPORTATION
 DIVISION OF HIGHWAYS
 RALEIGH, NORTH CAROLINA, 27611

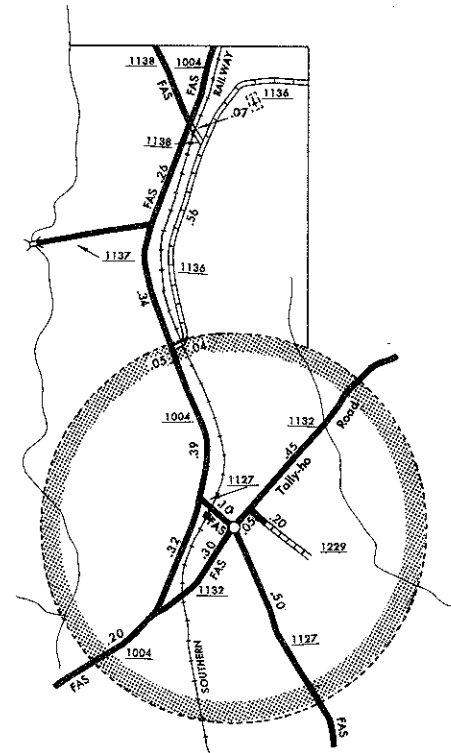
REVISED
 1-1-90

BUTNER
 (UNIC)
 POP. 4,240

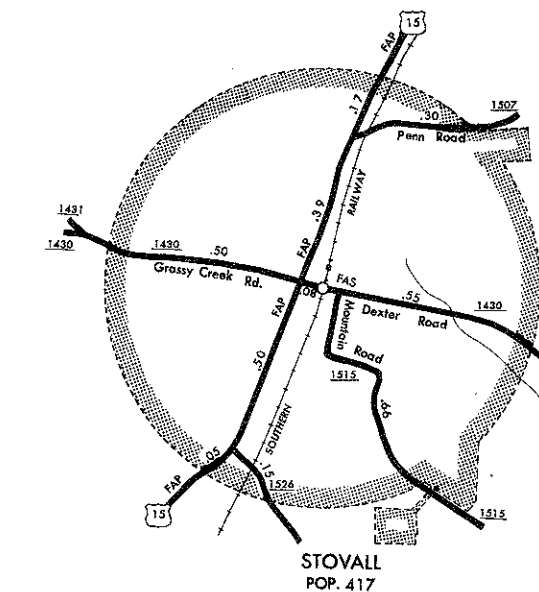
10000 FOOT GRID BASED ON NORTH CAROLINA PLANE COORDINATE SYSTEM
 PLYSICONE PROJECTION



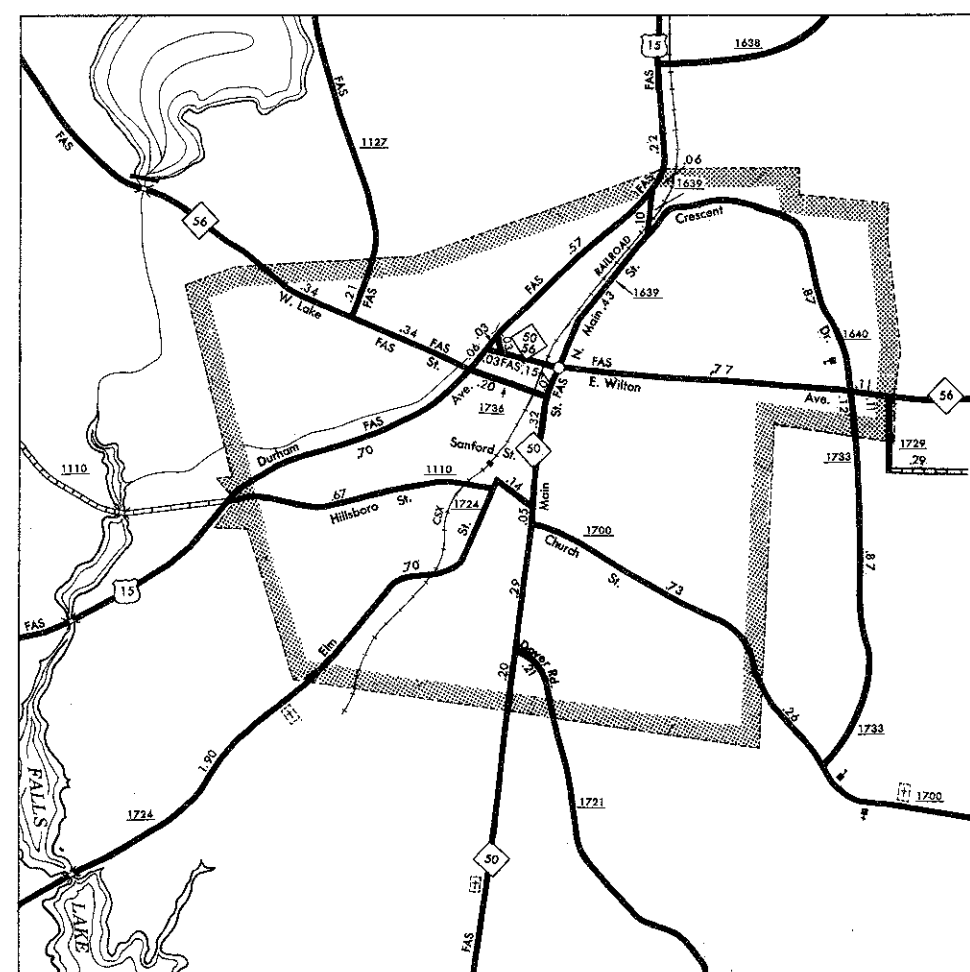
VIRGINIA
POP. 26
VA—212
NC—48



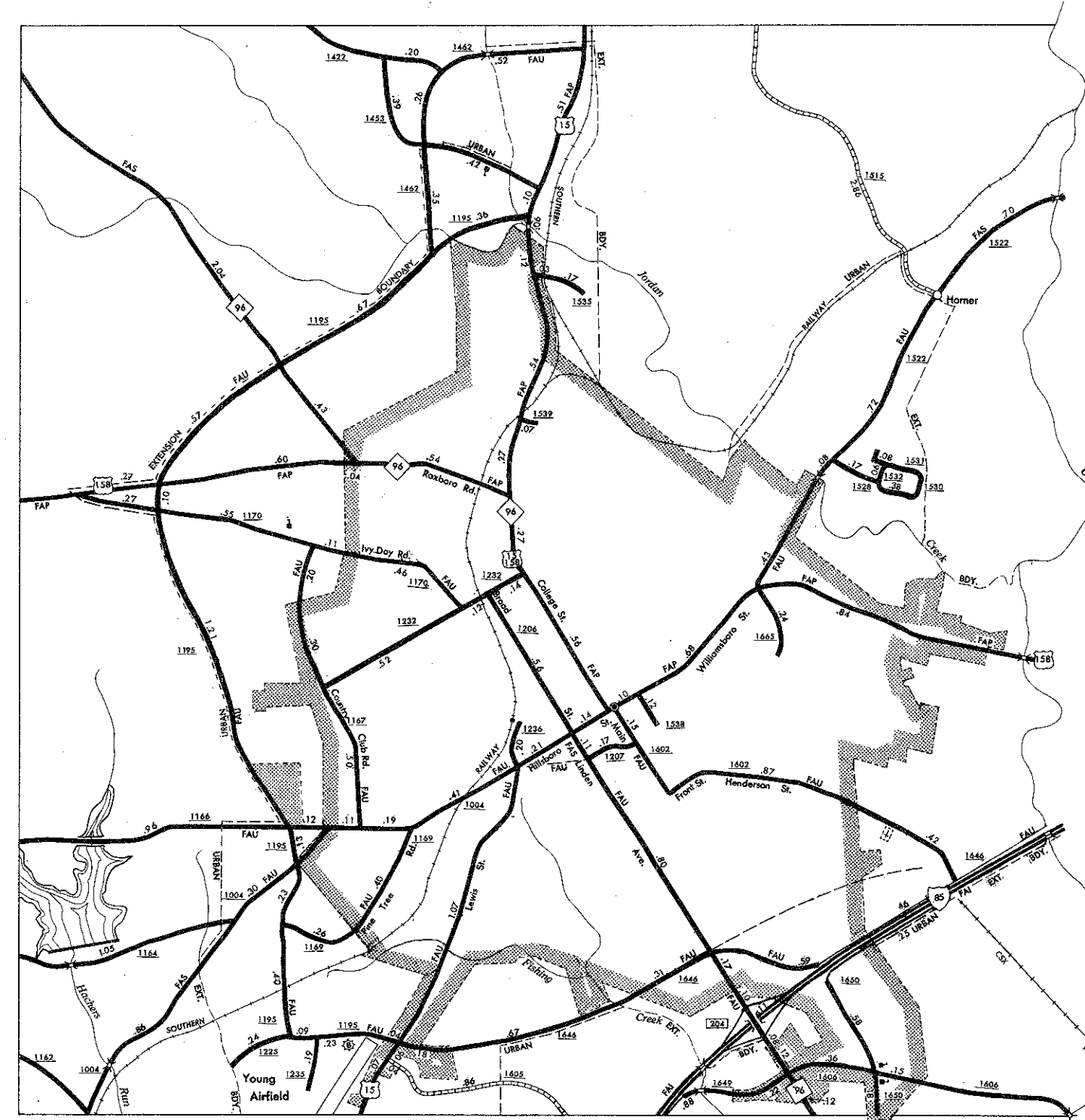
STEM
POP. 222




STOVAL
POP. 417



CREEDMOOR
POP. 1,641



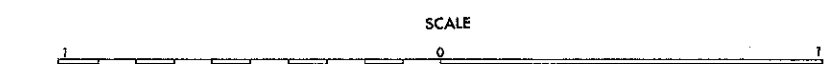
OXFORD
POP. 7,603



ENLARGED MUNICIPAL AND SUBURBAN AREAS

GRANVILLE COUNTY
NORTH CAROLINA

PREPARED BY THE
NORTH CAROLINA DEPARTMENT OF TRANSPORTATION
DIVISION OF HIGHWAYS—PLANNING AND RESEARCH BRANCH
IN COOPERATION WITH THE
U.S. DEPARTMENT OF TRANSPORTATION
FEDERAL HIGHWAY ADMINISTRATION



POLYCONIC PROJECTION

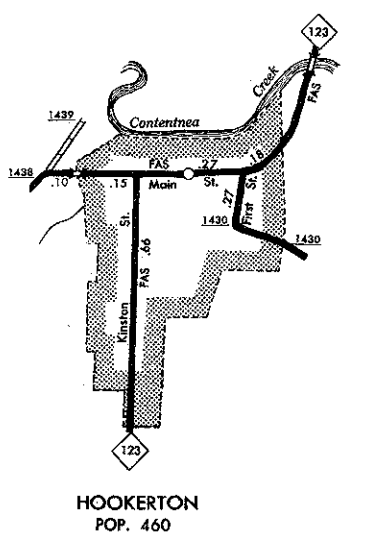
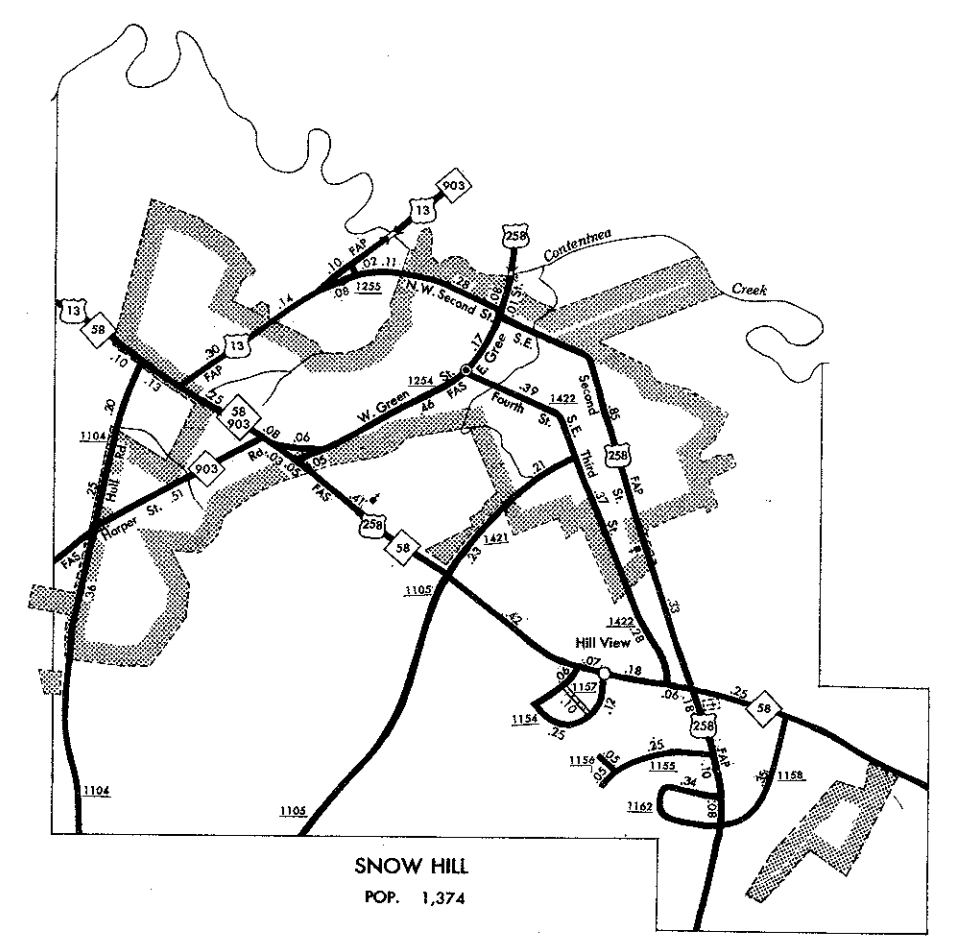
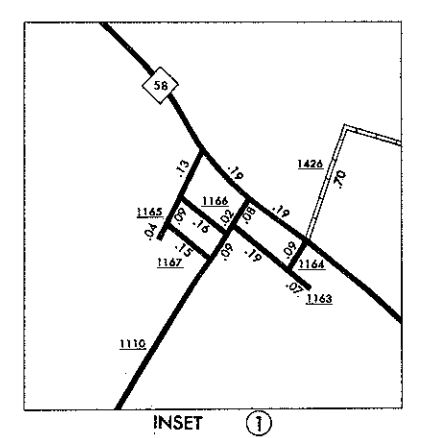
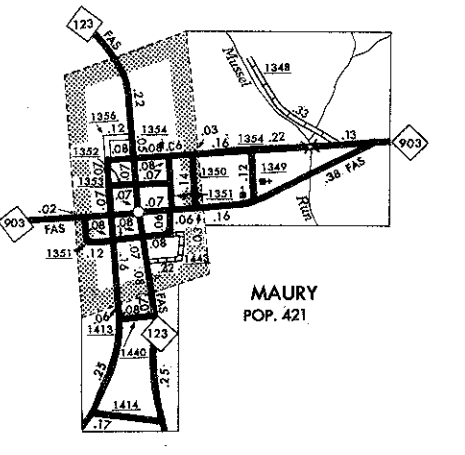
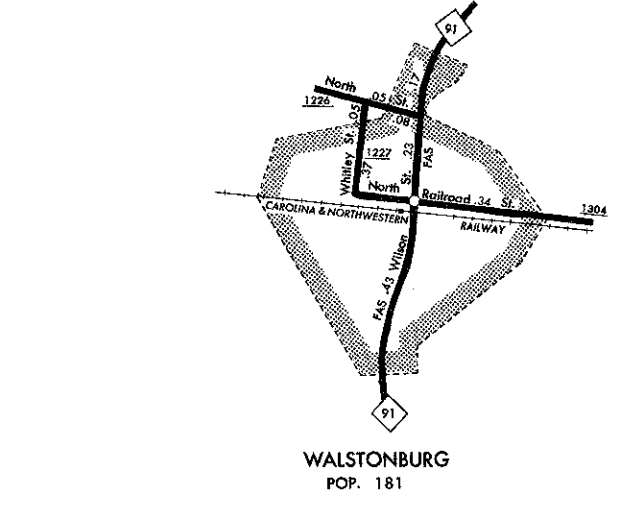
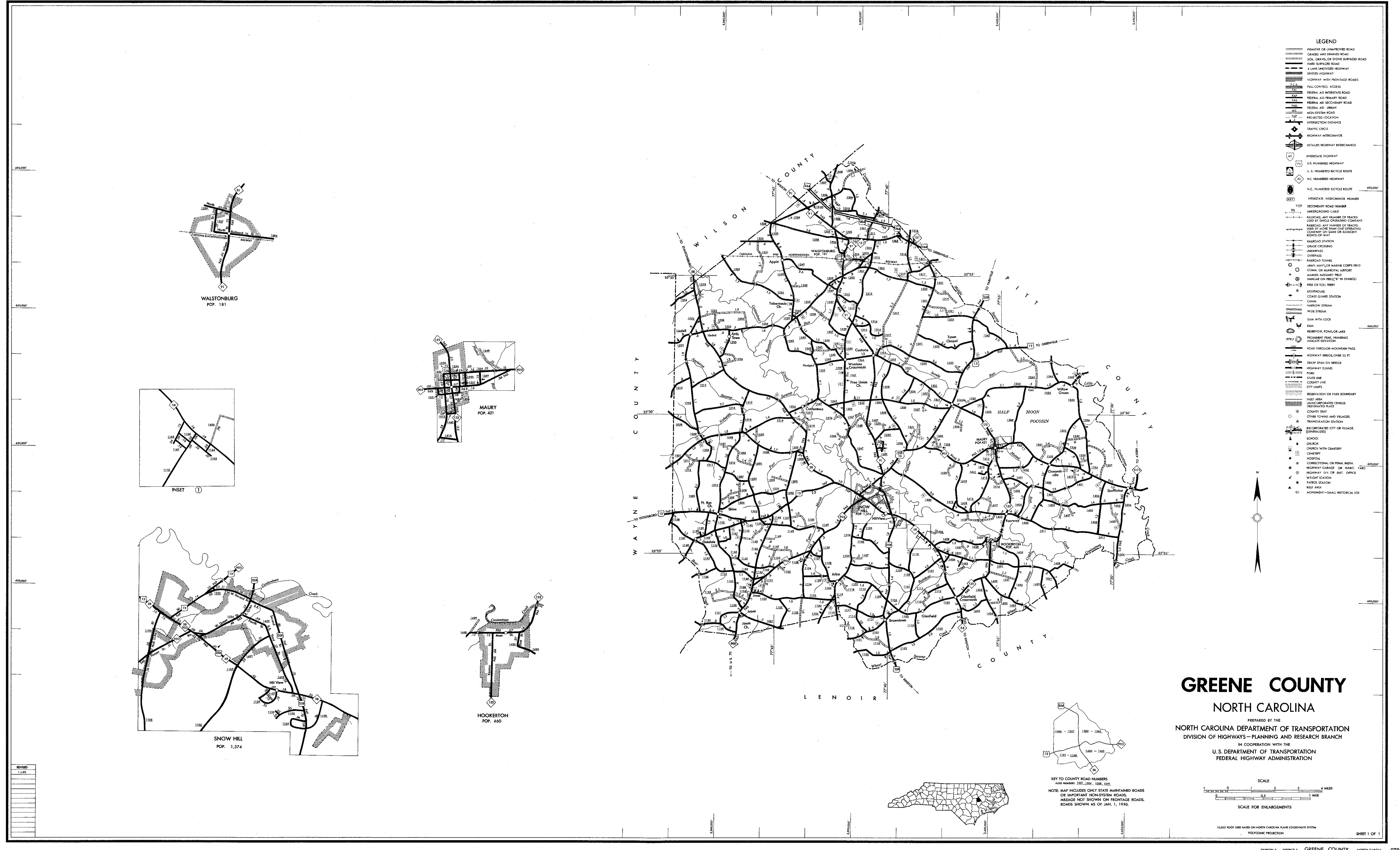
SHEET 2 OF 2

GRANVILLE - SUP.
COPIES OF THIS MAP ARE AVAILABLE
FROM THE NORTH CAROLINA DEPARTMENT OF TRANSPORTATION
ADDRESS: DIVISION OF HIGHWAYS
RTP, NORTH CAROLINA, 27711

REVISED	1-1-70

COPIES OF THIS MAP ARE AVAILABLE
 TO THE PUBLIC AT A NOMINAL COST.
 ADDRESS: N.C. DEPARTMENT OF TRANSPORTATION
 4500 WILSON AVENUE, RAYBURN, NORTH CAROLINA, 27611

REVISED
1-1-69



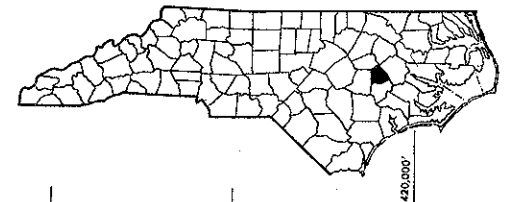

- LEGEND**
- PRIMITIVE OR UNIMPROVED ROAD
 - GRAVEL AND BRANDED ROAD
 - SOIL, GRAVEL OR SIDING SURFACED ROAD
 - PAVED SURFACED ROAD
 - 4 LANE UNDIVIDED HIGHWAY
 - DIVIDED HIGHWAY
 - HIGHWAY WITH MEDIAN/EDGE ROADS
 - FULL CONTROL ACCESS
 - FEDERAL AID INTERSTATE ROAD
 - FEDERAL AID PRIMARY ROAD
 - FEDERAL AID SECONDARY ROAD
 - FEDERAL AID URBAN
 - NON-SYSTEM ROAD
 - PRIORITIZED LOCATION
 - INTERSECTION DISTANCE
 - TRAFFIC CIRCLE
 - HIGHWAY INTERCHANGE
 - DETAILED HIGHWAY INTERCHANGE
 - INTERSTATE HIGHWAY
 - U.S. NUMBERED HIGHWAY
 - U.S. NUMBERED BICYCLE ROUTE
 - N.C. NUMBERED HIGHWAY
 - N.C. NUMBERED BICYCLE ROUTE
 - INTERSTATE INTERCHANGE NUMBER
 - SECONDARY ROAD NUMBER
 - UNINCORPORATED CUBE
 - RAILROAD, ANY NUMBER OF TRACKS USED BY SINGLE OPERATING COMPANY
 - RAILROAD, ANY NUMBER OF TRACKS USED BY MORE THAN ONE OPERATING COMPANY ON SAME OR ADJACENT RIGHTS OF WAY
 - RAILROAD STATION
 - GRADE CROSSING
 - UNDERPASS
 - OVERPASS
 - RAILROAD TUNNEL
 - ARMY, NAVY, OR MARINE CORPS FIELD
 - CAMP OR MILITARY AIRPORT
 - MARINE AIRFIELD
 - MARINE ON FLEET "B" IN SYMBOL
 - FIRE OR TOLL TOWER
 - LIGHTHOUSE
 - COAST GUARD STATION
 - CANAL
 - NARROW STREAM
 - WIDE STREAM
 - DAM WITH LOCK
 - DAM
 - RESERVOIR, POND, OR LAKE
 - PERMANENT FRAK, MINERAL, INDICATE ELEVATION
 - ROAD THROUGH MOUNTAIN PASS
 - HIGHWAY BRIDGE, LOWER 20 FT.
 - RAILROAD BRIDGE
 - HIGHWAY TUNNEL
 - FORD
 - RAIL LINE
 - COUNTY LINE
 - CITY LIMITS
 - RESERVATION OR PARK BOUNDARY
 - INLET AREA
 - UNINCORPORATED TOWN
 - REGULATED PLACE
 - COUNTY SEAT
 - OTHER TOWNS AND VILLAGES
 - TRANSACTION STATION
 - INCORPORATED CITY OR VILLAGE, CONSOLIDATED
 - SCHOOL
 - CHURCH
 - CHURCH WITH CEMETERY
 - CEMETERY
 - HOSPITAL
 - CORRECTIONAL OR PENAL INSTIT.
 - HIGHWAY GARAGE OR MAINT. YARD
 - HIGHWAY DIV. OR DIST. OFFICE
 - WEIGHT STATION
 - PATROL STATION
 - REST AREA
 - MONUMENT—SMALL HISTORICAL SITE

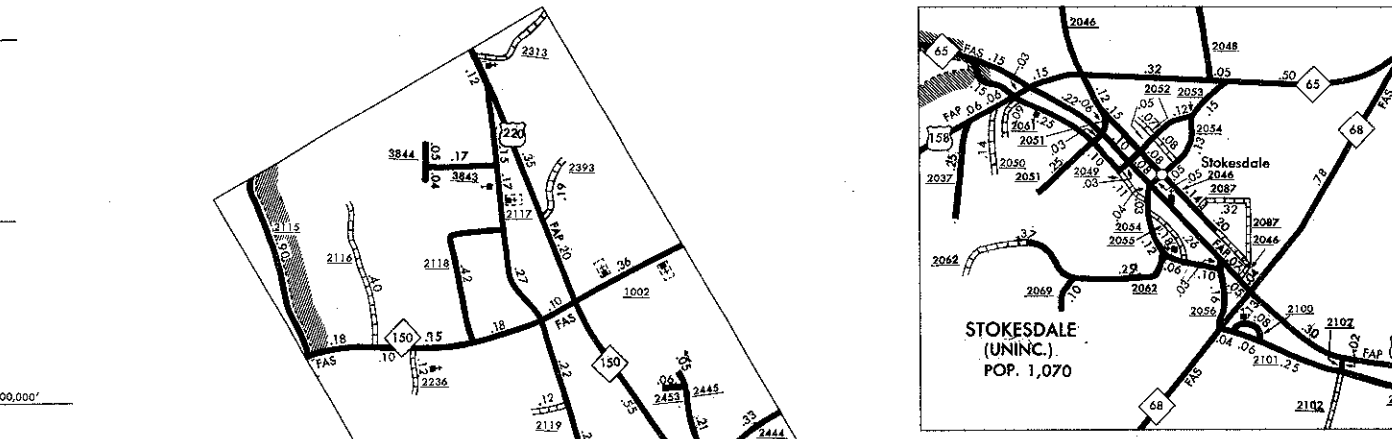
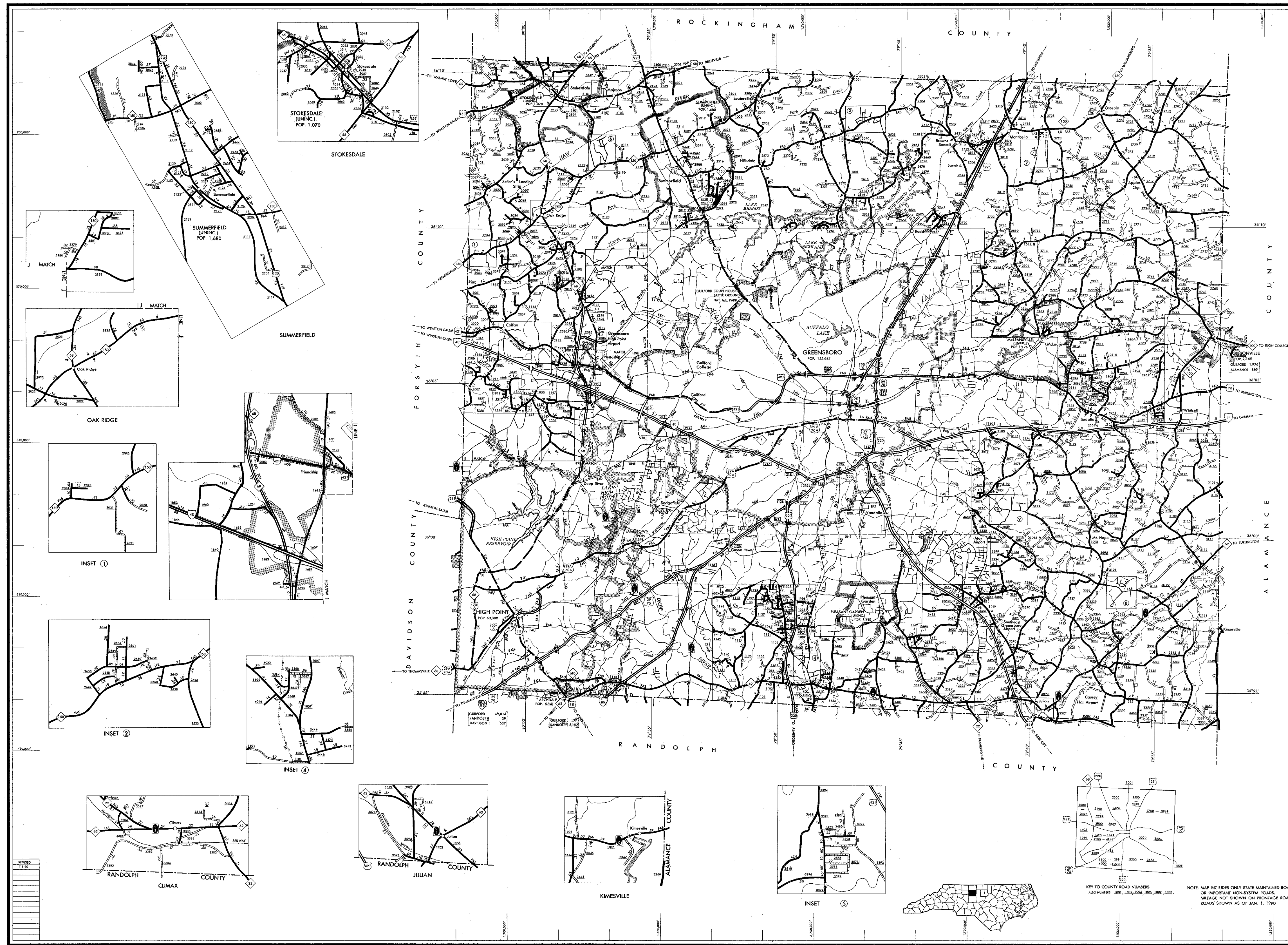
GREENE COUNTY
NORTH CAROLINA

PREPARED BY THE
 NORTH CAROLINA DEPARTMENT OF TRANSPORTATION
 DIVISION OF HIGHWAYS—PLANNING AND RESEARCH BRANCH
 IN COOPERATION WITH THE
 U.S. DEPARTMENT OF TRANSPORTATION
 FEDERAL HIGHWAY ADMINISTRATION

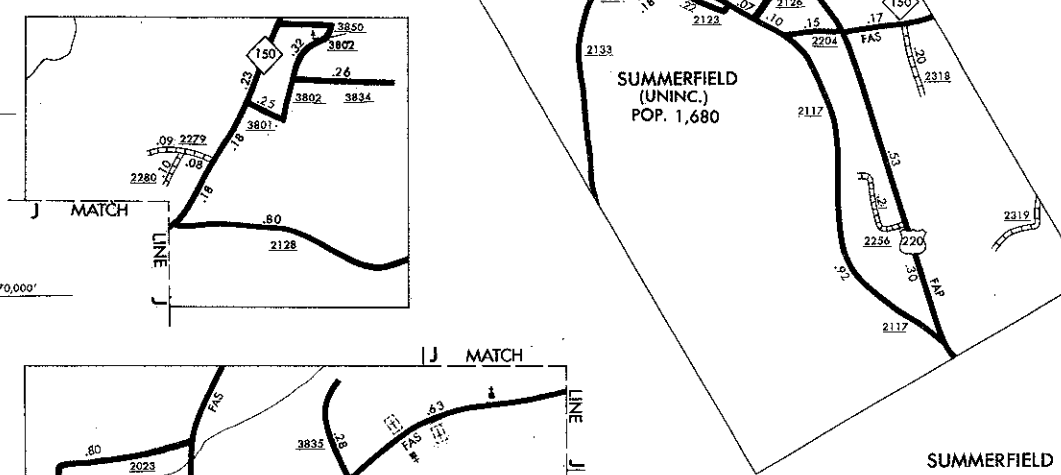
KEY TO COUNTY ROAD NUMBERS
 ALSO NUMBERS 1501-1599, 1600-1699, 1700-1799

NOTE: MAP INCLUDES ONLY STATE MAINTAINED ROADS OR IMPORTANT NON-SYSTEM ROADS.
 BRIDGE NOT SHOWN ON FRONTAGE ROADS.
 ROADS SHOWN AS OF JAN. 1, 1990.

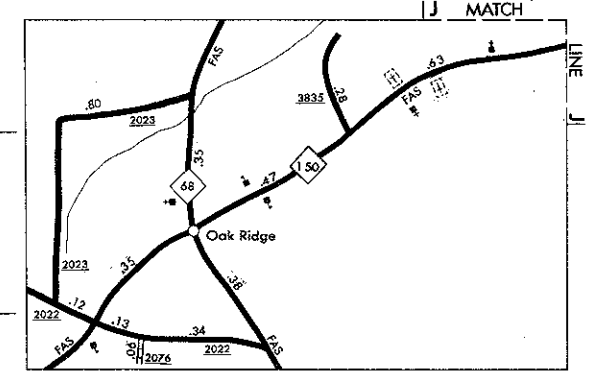




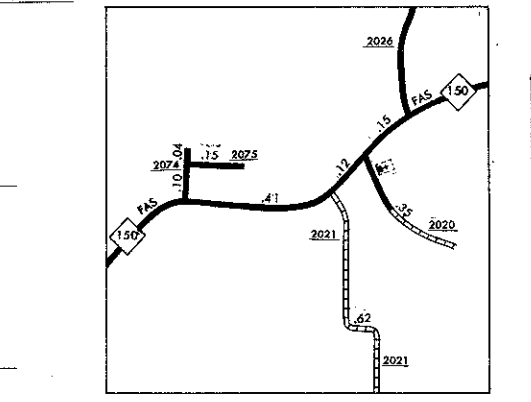
STOKESDALE (UNINC.) POP. 1,070



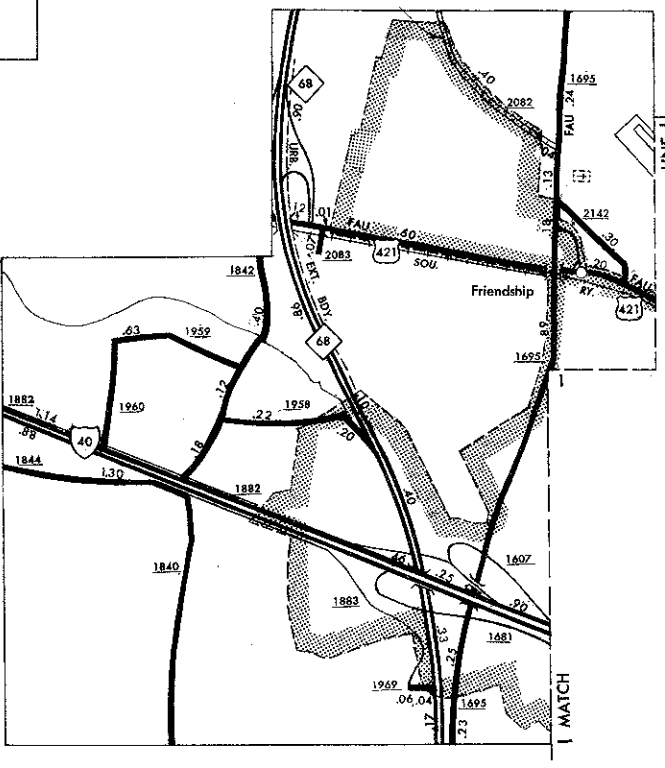
SUMMERFIELD (UNINC.) POP. 1,680



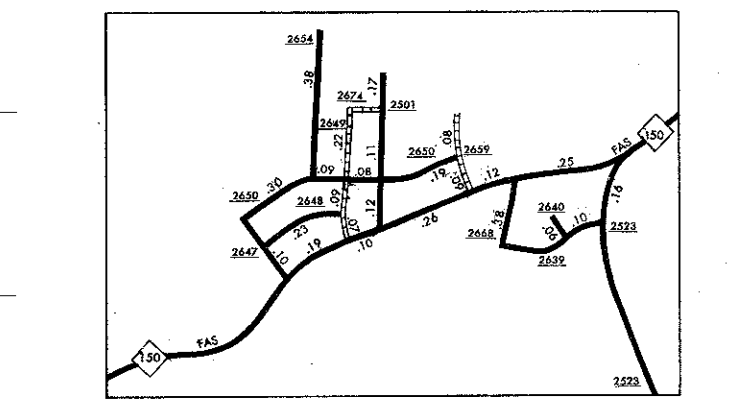
OAK RIDGE



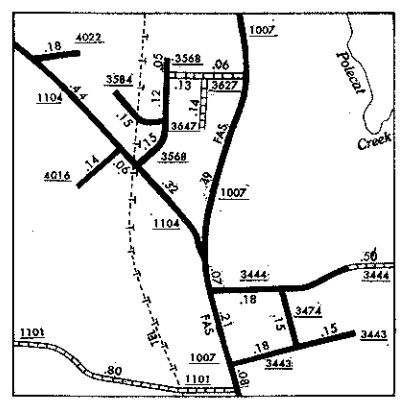
INSET ①



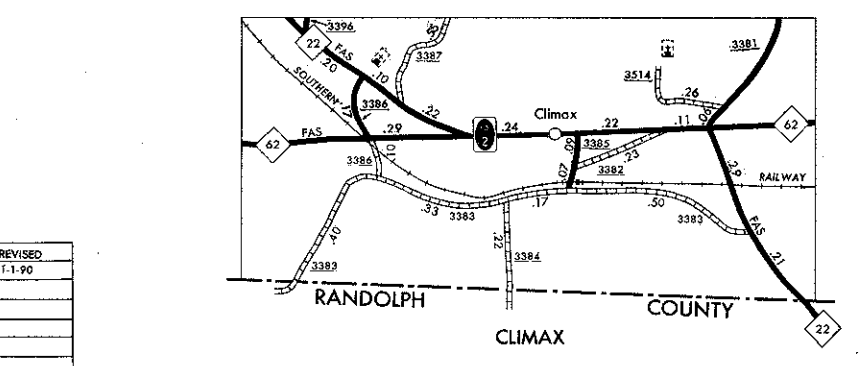
FRIENDSHIP



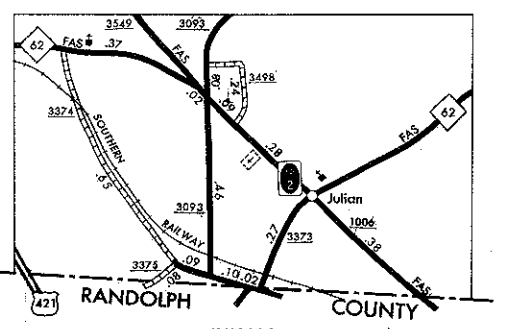
INSET ②



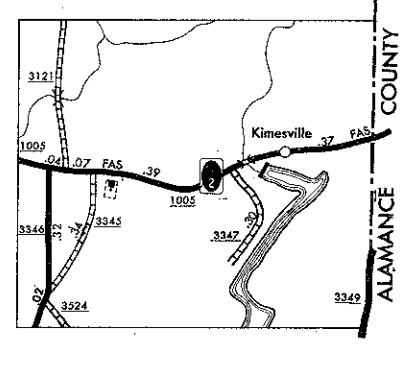
INSET ③



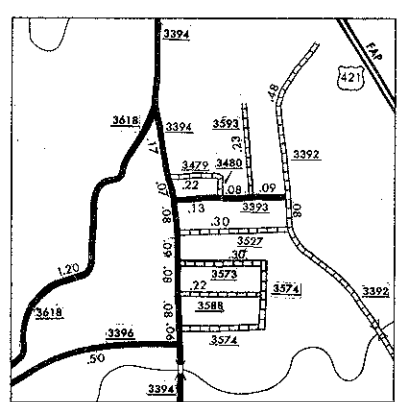
CLIMAX



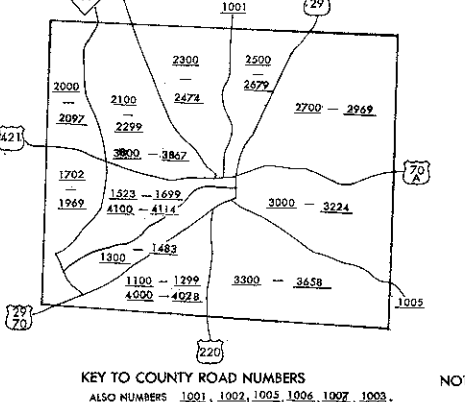
JULIAN



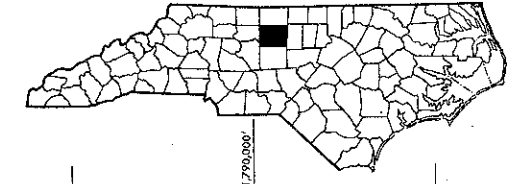
KIMESVILLE



INSET ④



INSET ⑤

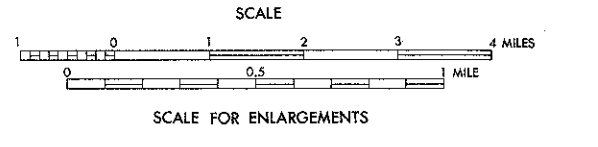


- LEGEND**
- FRONTAGE OR UNIMPROVED ROAD
 - GRAVEL AND BRANDED ROAD
 - SOIL GRAVEL OR STONE SURFACE ROAD
 - PAVED SURFACE ROAD
 - 4 LANE UNDIVIDED HIGHWAY
 - DIVIDED HIGHWAY
 - HIGHWAY WITH FRONTAGE ROADS
 - FEEL-CLOSURE ACCESS
 - FEDERAL AID INTERSTATE ROAD
 - FEDERAL AID PRIMARY ROAD
 - FEDERAL AID SECONDARY ROAD
 - FEDERAL AID USHWAY
 - NON-SYSTEM ROAD
 - PROJECTED LOCATION
 - INTERSECTION DISTANCE
 - TRAFFIC CIRCLE
 - HIGHWAY INTERCHANGE
 - DETAILED HIGHWAY INTERCHANGE
 - INTERSTATE HIGHWAY
 - U.S. NUMBERED HIGHWAY
 - U.S. NUMBERED BICYCLE ROUTE
 - N.C. NUMBERED HIGHWAY
 - N.C. NUMBERED BICYCLE ROUTE
 - INTERSTATE INTERCHANGE NUMBER
 - SECONDARY ROAD NUMBER
 - UNINCORPORATED CENSUS DESIGNATED PLACE
 - RAILROAD, ANY NUMBER OF TRACKS USED BY SINGLE OPERATING COMPANY
 - RAILROAD, ANY NUMBER OF TRACKS USED BY MORE THAN ONE OPERATING COMPANY ON SAME OR ADJACENT RIGHTS-OF-WAY
 - RAILROAD STATION
 - GRAZE CROSSING
 - UNDERPASS
 - OVERPASS
 - RAILROAD TUNNEL
 - RAILROAD TUNNEL FOR TRAINS
 - RAILROAD TUNNEL FOR MARINE CORPS FIELD
 - CORRAL OR MUNICIPAL AIRPORT
 - ARMED AIRCRAFT FIELD
 - MARSHAL ON FIELD "B" IN STABOL
 - PIER OR TOLL FERRY
 - COAST GUARD STATION
 - COAST GUARD STATION
 - WIDE STREAM
 - DAM WITH LOCK
 - DAM
 - RESERVOIR, POND, OR LAKE
 - RESERVOIR TRAIL NUMBERS INDICATE ELEVATION
 - ROAD THROUGH MOUNTAIN PASS
 - HIGHWAY BRIDGE OVER 30 FT.
 - RAILWAY BRIDGE OVER 30 FT.
 - HIGHWAY BRIDGE
 - RAILROAD BRIDGE
 - FORD
 - RAILROAD
 - COUNTY LINE
 - CITY LIMITS
 - RESERVATION OR PARK BOUNDARY
 - INSET AREA
 - UNINCORPORATED CENSUS DESIGNATED PLACE
 - COUNTY SEAT
 - OTHER TOWNS AND VILLAGES
 - TRIANGULATION STATION
 - INCORPORATED CITY OR VILLAGE (UNINCORPORATED)
 - SCHOOL
 - CHURCH
 - CHURCH WITH CHAPEL
 - CHURCH
 - CORRECTIONAL OR PENAL INSTIT.
 - HIGHWAY GARAGE OR MAINT. YARD
 - HIGHWAY BUS OR TRAIL OFFICE
 - WEIGH STATION
 - PATROL STATION
 - REST AREA
 - MONUMENT - SMALL HISTORICAL SITE

GUILFORD COUNTY

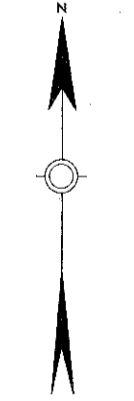
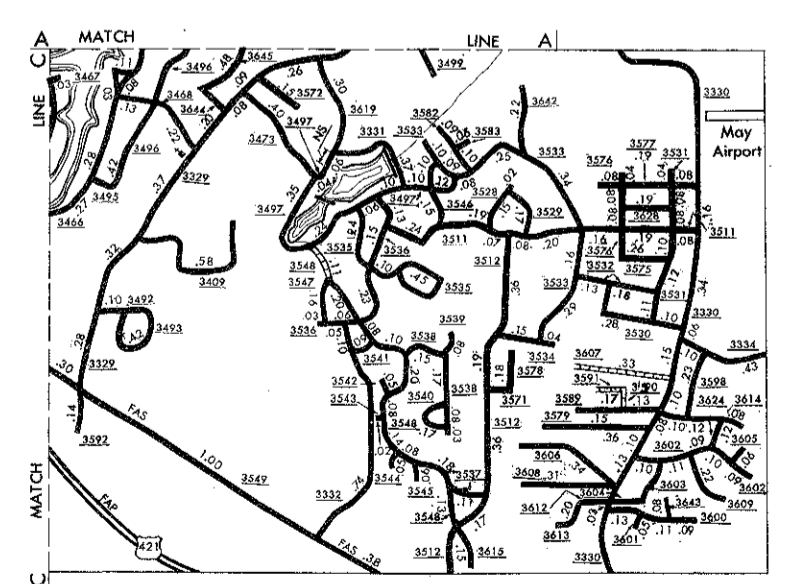
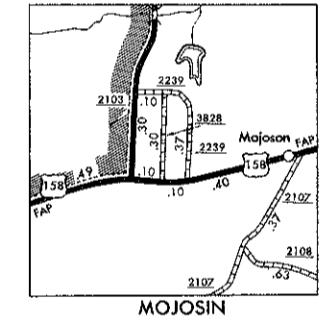
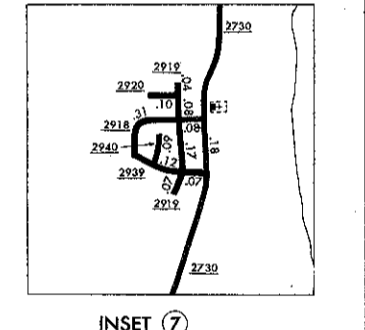
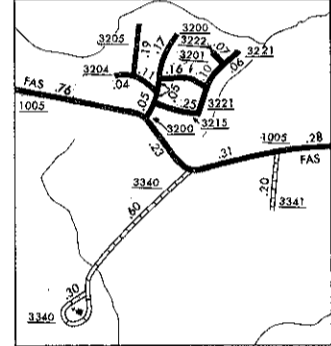
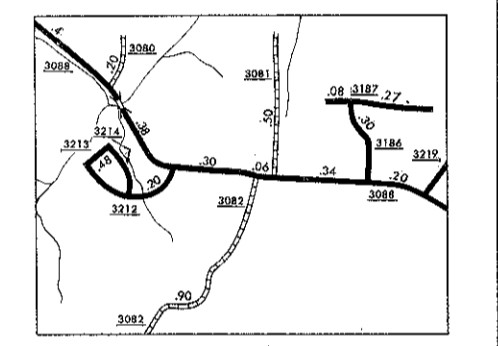
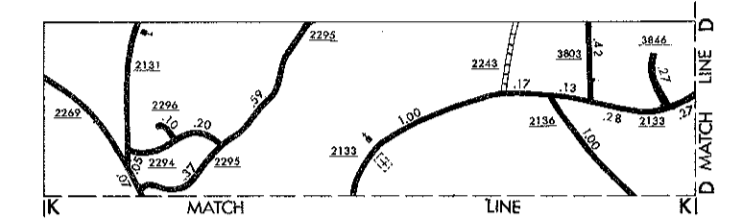
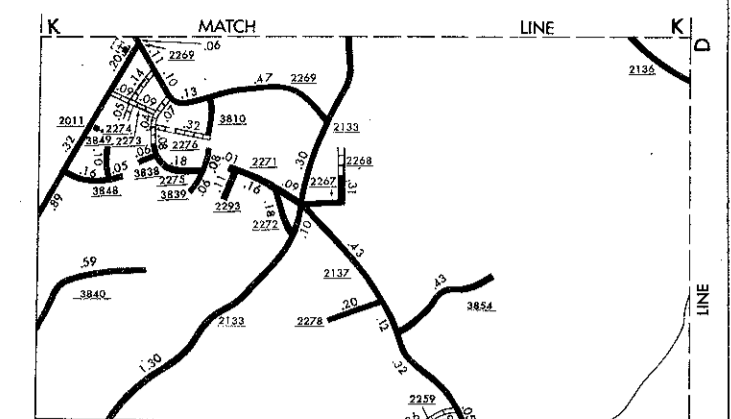
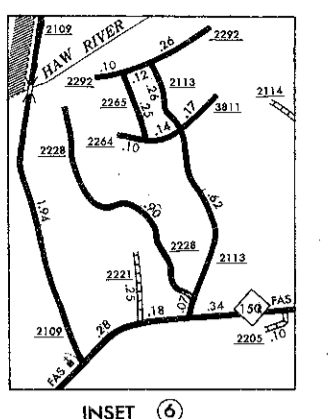
NORTH CAROLINA

PREPARED BY THE
 NORTH CAROLINA DEPARTMENT OF TRANSPORTATION
 DIVISION OF HIGHWAYS - PLANNING AND RESEARCH BRANCH
 IN COOPERATION WITH THE
 U.S. DEPARTMENT OF TRANSPORTATION
 FEDERAL HIGHWAY ADMINISTRATION



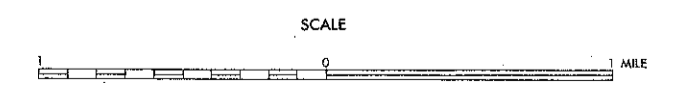
KEY TO COUNTY ROAD NUMBERS
 4-DIGIT NUMBER 1001-1999, 1000-1999, 1000-1999, 1000-1999.
 NOTE: MAP INCLUDES ONLY STATE MAINTAINED ROADS OR IMPORTANT NON-SYSTEM ROADS. MILEAGE NOT SHOWN ON FRONTAGE ROADS. ROADS SHOWN AS OF JAN. 1, 1990

CONSENT TO THE USE OF THE MATERIALS CONTAINED HEREIN FOR THE PURPOSES OF THIS MAP IS HEREBY GRANTED BY THE PUBLIC WORKS DEPARTMENT OF TRANSPORTATION, ADDRESS: 1000 EAST 7TH STREET, RALEIGH, NORTH CAROLINA, 27611



ENLARGED MUNICIPAL AND SUBURBAN AREAS
GUILFORD COUNTY
 NORTH CAROLINA

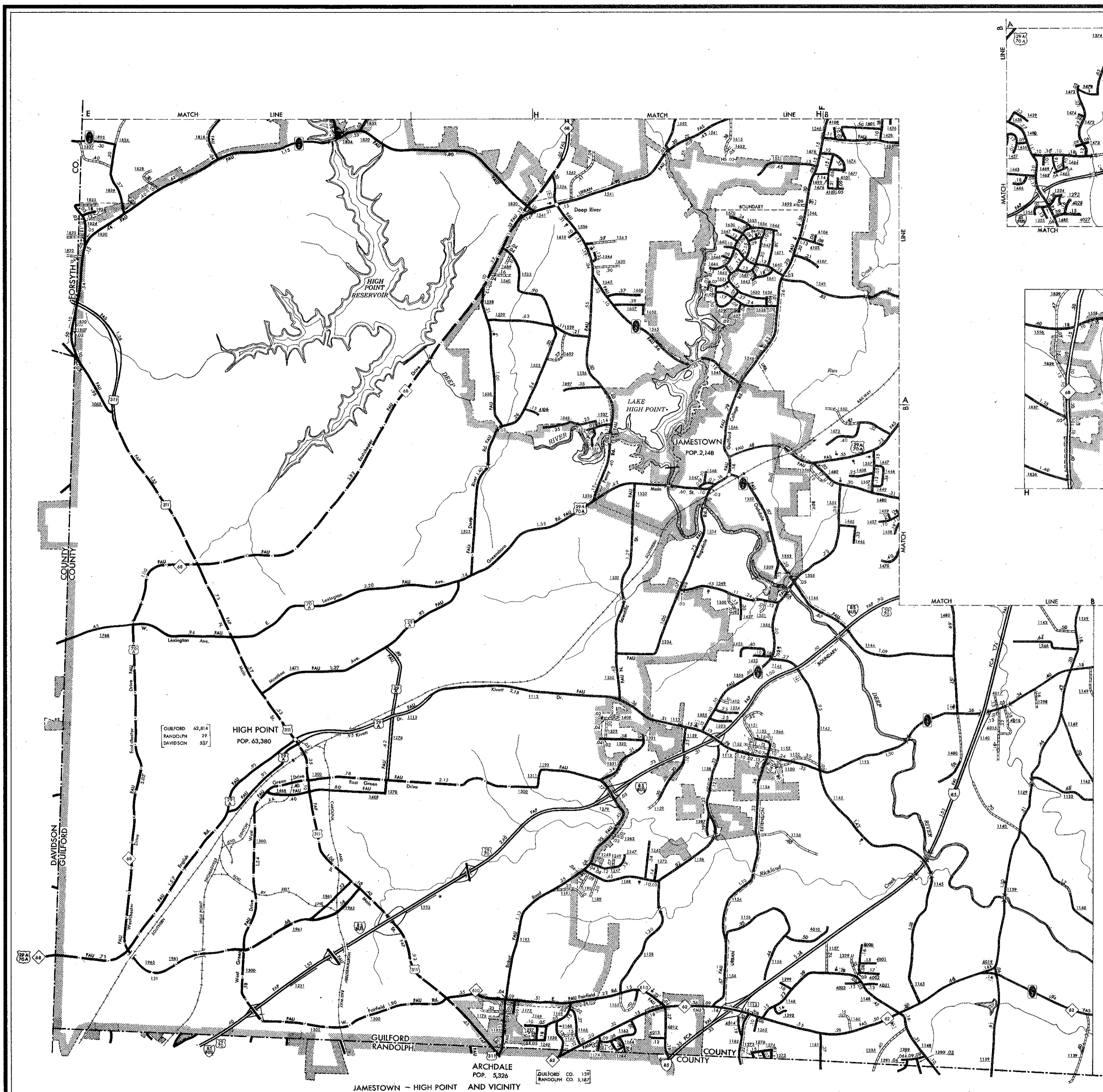
PREPARED BY THE
 NORTH CAROLINA DEPARTMENT OF TRANSPORTATION
 DIVISION OF HIGHWAYS - PLANNING AND RESEARCH BRANCH
 IN COOPERATION WITH THE
 U. S. DEPARTMENT OF TRANSPORTATION
 FEDERAL HIGHWAY ADMINISTRATION



COPIES OF THIS MAP ARE AVAILABLE
 TO THE PUBLIC AT A NOMINAL COST
 ADDRESS: AAAA, N.C. DEPARTMENT OF TRANSPORTATION
 DIVISION OF HIGHWAYS
 RALEIGH, NORTH CAROLINA, 27611

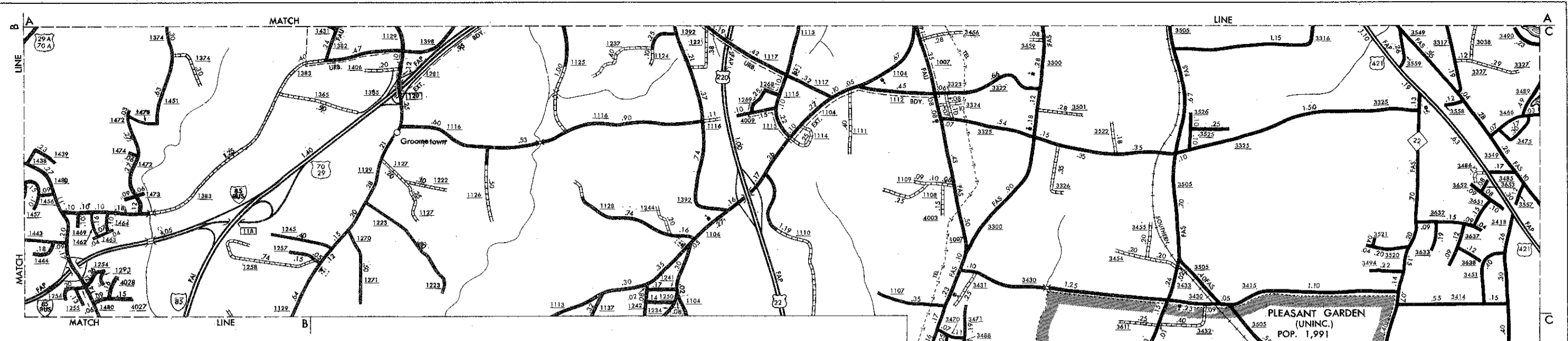
REVISIONS

1	11-90
---	-------

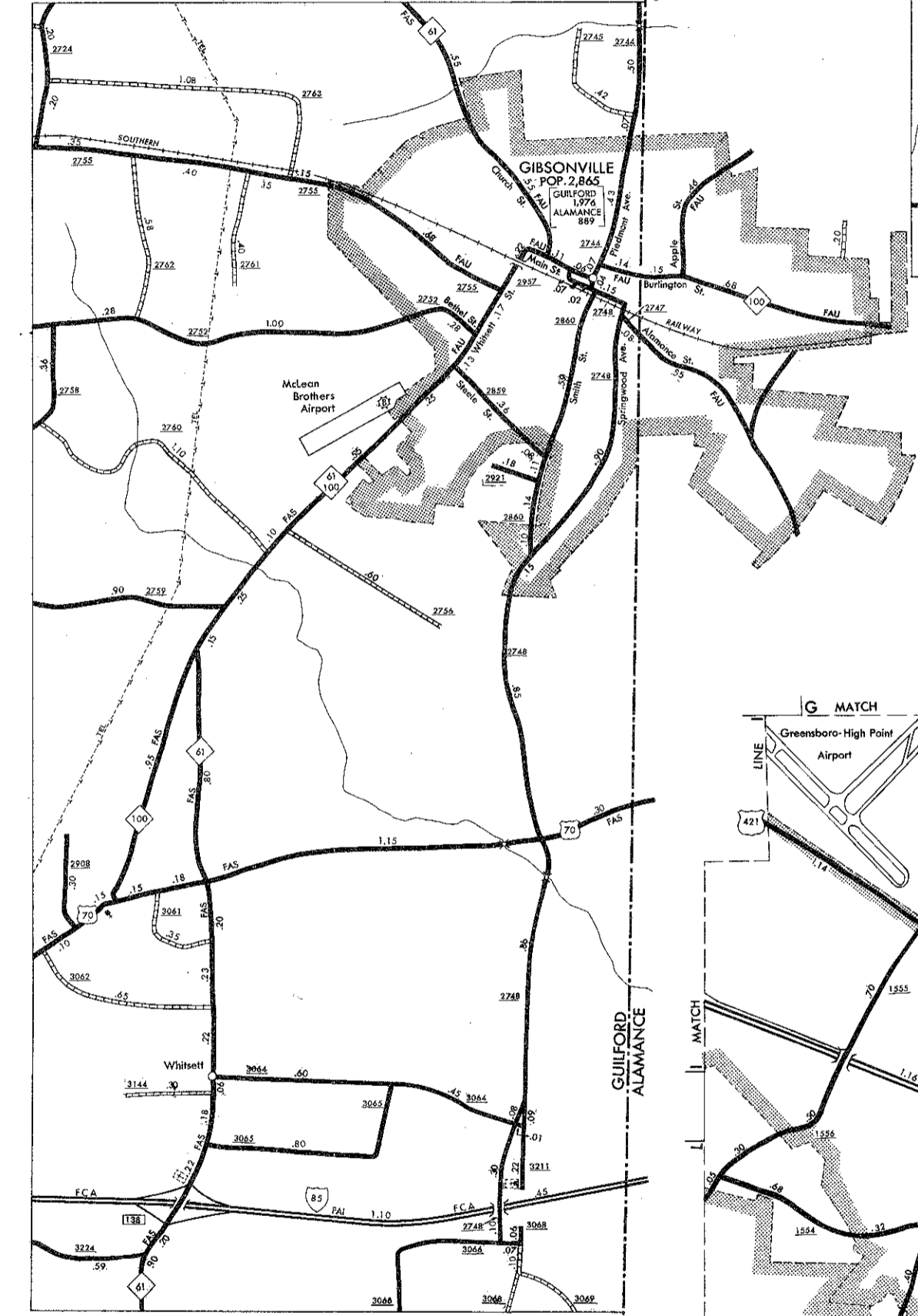
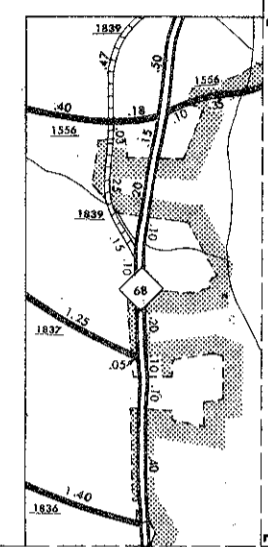


COPIES OF THIS MAP ARE AVAILABLE FROM THE DIVISION OF HIGHWAY MAPS, N.C. DEPARTMENT OF TRANSPORTATION, ADDRESS: DIVISION OF HIGHWAY MAPS, NORTH CAROLINA, 27411

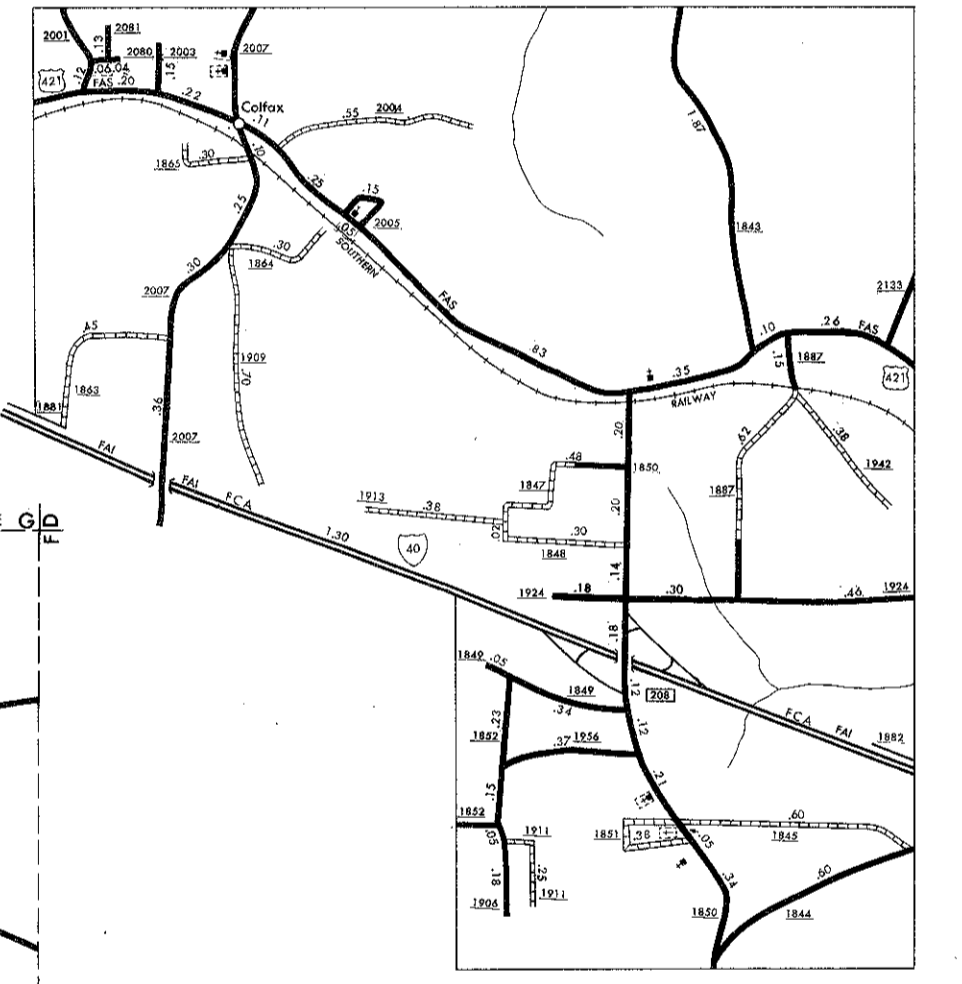
REVISED 1:197



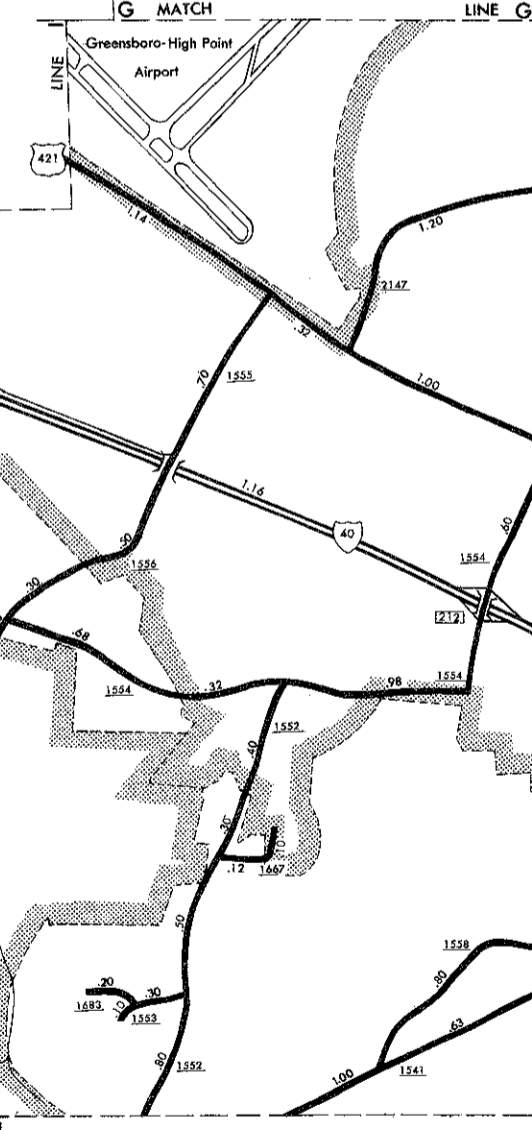
PLEASANT GARDEN AND VICINITY



GIBSONVILLE AND VICINITY SCALE



COLFAX AND VICINITY



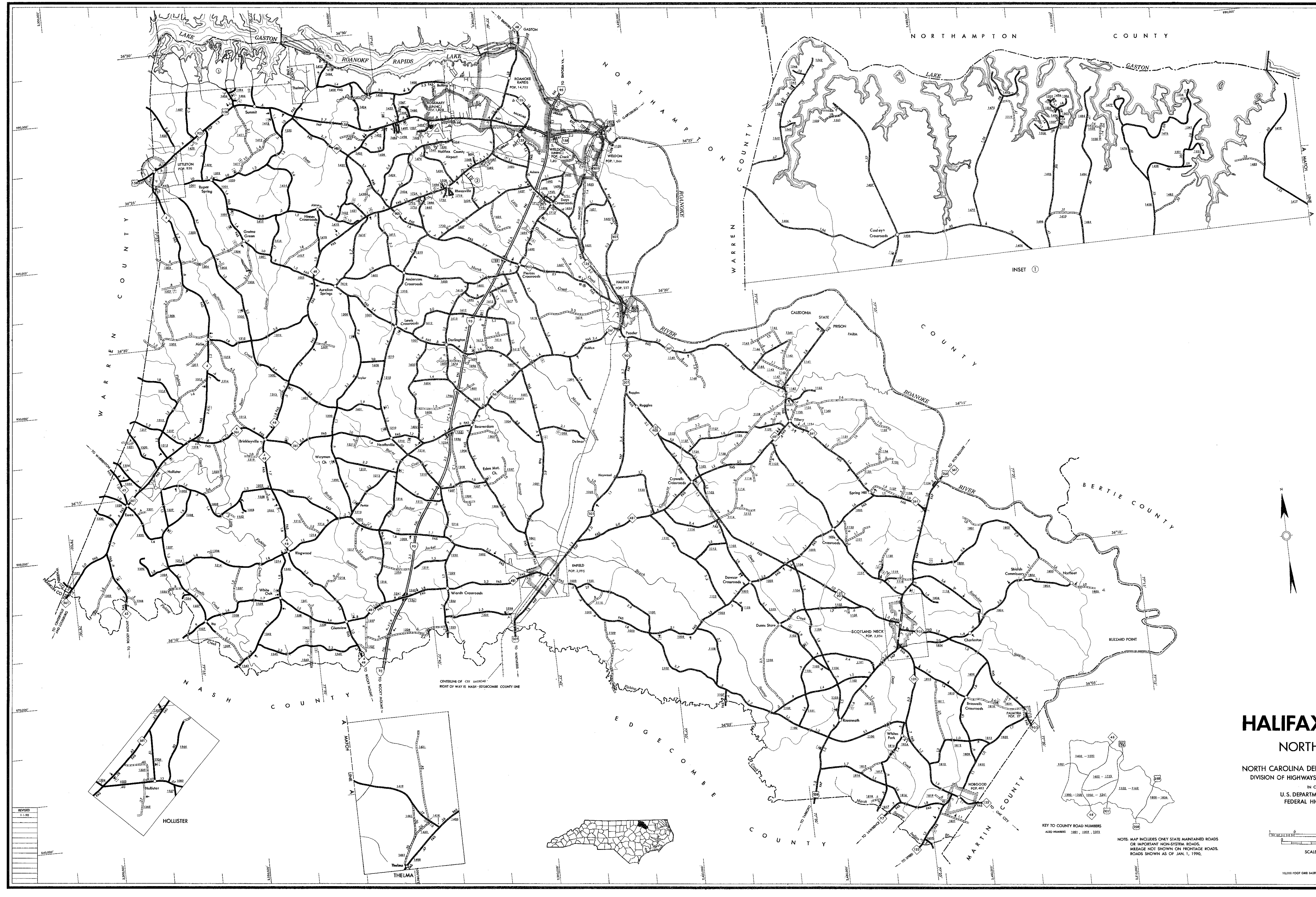
SCALE 0 1 MILE

ENLARGED MUNICIPAL AND SUBURBAN AREAS
GUILFORD COUNTY
 NORTH CAROLINA

PREPARED BY THE
 NORTH CAROLINA DEPARTMENT OF TRANSPORTATION,
 DIVISION OF HIGHWAYS—PLANNING AND RESEARCH BRANCH
 IN COOPERATION WITH THE
 U.S. DEPARTMENT OF TRANSPORTATION
 FEDERAL HIGHWAY ADMINISTRATION

SCALE 0 1 MILE

GUILFORD SUP. 2




- LEGEND**
- ROUTE OR UNIMPROVED ROAD
 - GRAVEL OR GRAVEL ROAD
 - SOIL, GRAVEL, OR STONE SURFACE ROAD
 - HARD SURFACED ROAD
 - LAKE IMPROVED HIGHWAY
 - DIVIDED HIGHWAY
 - HIGHWAY WITH FRONTAGE ROADS
 - FUEL CONTROL ACCESS
 - FEDERAL AID INTERSTATE ROAD
 - FEDERAL AID PRIMARY ROAD
 - FEDERAL AID SECONDARY ROAD
 - FEDERAL AID URBAN
 - NON-FEDERAL ROAD
 - PROPOSED LOCATION
 - INTERSECTION DISTANCE
 - TRAFFIC CIRCLE
 - HIGHWAY INTERCHANGE
 - DETAILED HIGHWAY INTERCHANGE
 - INTERSTATE HIGHWAY
 - U.S. NUMBERED HIGHWAY
 - U.S. NUMBERED BICYCLE ROUTE
 - N.C. NUMBERED HIGHWAY
 - N.C. NUMBERED BICYCLE ROUTE
 - INTERSTATE INTERCHANGE NUMBER
 - 1150 SECONDARY ROAD NUMBER
 - UNDERGROUND CABLE
 - RAILROAD, ANY NUMBER OF TRACKS USED BY SINGLE OPERATING COMPANY
 - RAILROAD, ANY NUMBER OF TRACKS OPERATED BY MORE THAN ONE OPERATING COMPANY ON SAME OR ADJACENT COURSE OF WAY
 - RAILROAD STATION
 - GRADE CROSSING
 - UNDERPASS
 - OVERPASS
 - RAILROAD TUNNEL
 - ARMY, NAVY, OR MARINE CORPS FIELD
 - CIVIL OR MUNICIPAL AIRPORT
 - AIRFIELD, AIRFIELD FIELD
 - HANGAR ON FIELD, "B" IN SQUARE
 - FERRY OR TOLL FERRY
 - LIGHTHOUSE
 - COAST GUARD STATION
 - CANAL
 - NARROW STREAM
 - WIDE STREAM
 - DAM WITH LOCK
 - DAM
 - RESERVOIR, POND, OR LAKE
 - PROMINENT PEAK, MOUNTAIN
 - PROMINENT ELEVATION
 - ROAD THROUGH MOUNTAIN PASS
 - HIGHWAY BRIDGE OVER 20 FT.
 - BRIDGE SPAN ON BRIDGE
 - HIGHWAY TUNNEL
 - FORD
 - STATE LINE
 - COUNTY LINE
 - CITY LIMITS
 - RESERVATION OR PARK BOUNDARY
 - FREE AREA
 - UNINCORPORATED CENSUS DISPERSED AREA
 - COUNTY SEAT
 - OTHER TOWNS AND VILLAGES
 - TRANSMISSION STATION
 - INCORPORATED CITY OR VILLAGE (CONTOURED)
 - SCHOOL
 - CHURCH
 - CHURCH WITH CEMETERY
 - CEMETERY
 - HOSPITAL
 - CORRECTIONAL OR PENAL INSTIT.
 - HIGHWAY GARAGE OR WARE YARD
 - HIGHWAY DIV. OR DIST. OFFICE
 - WRECK STATION
 - PATROL STATION
 - REST AREA
 - INCORPORATED—SMALL HISTORICAL SITE

HALIFAX COUNTY

NORTH CAROLINA

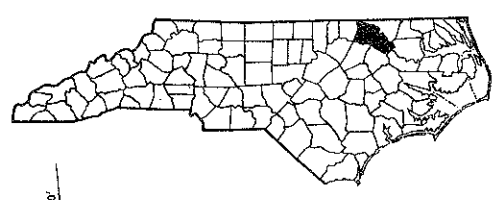
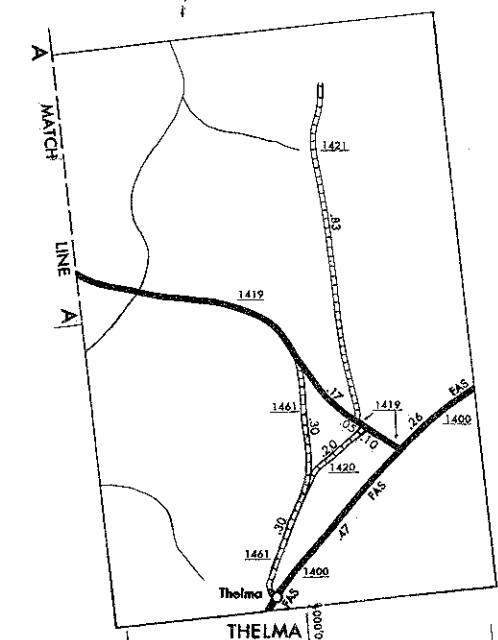
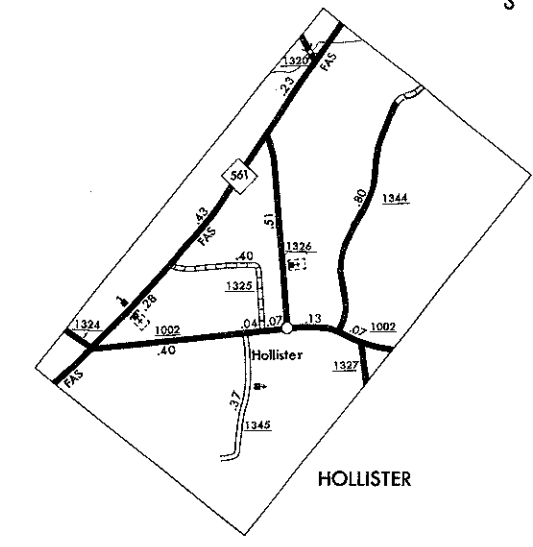
PREPARED BY THE
 NORTH CAROLINA DEPARTMENT OF TRANSPORTATION
 DIVISION OF HIGHWAYS—PLANNING AND RESEARCH BRANCH
 IN COOPERATION WITH THE
 U.S. DEPARTMENT OF TRANSPORTATION
 FEDERAL HIGHWAY ADMINISTRATION

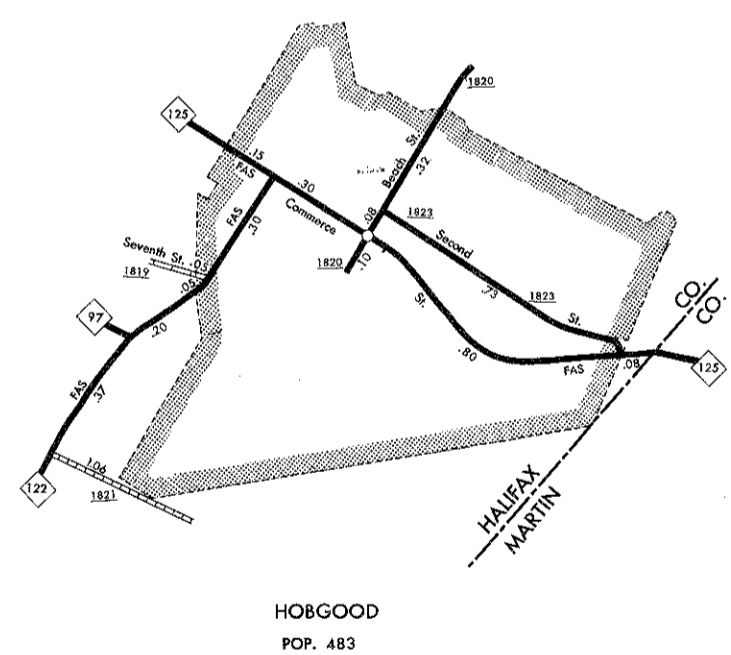
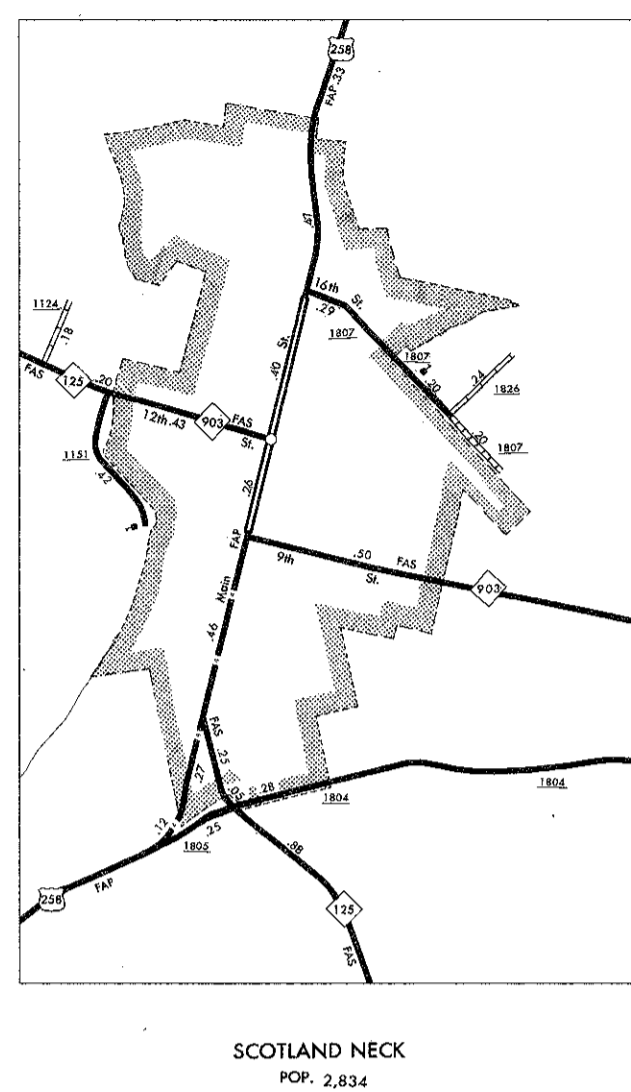
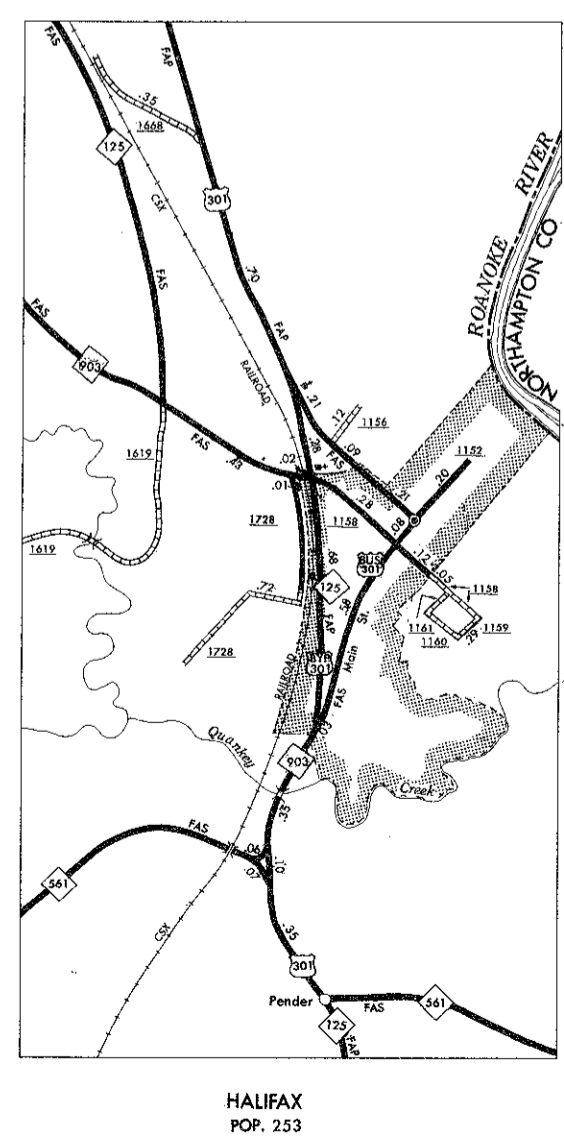
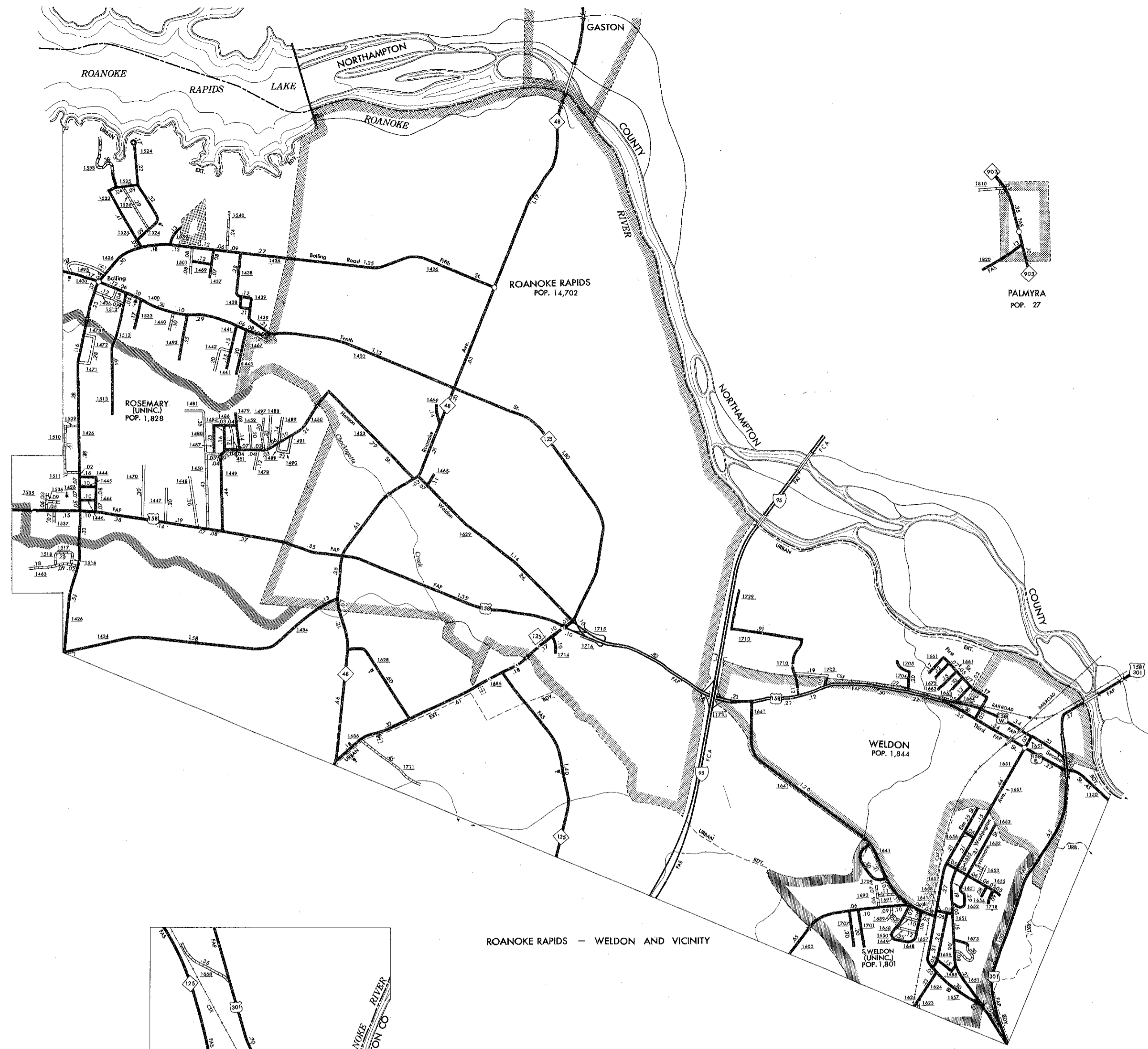
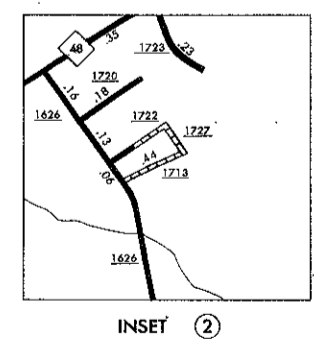
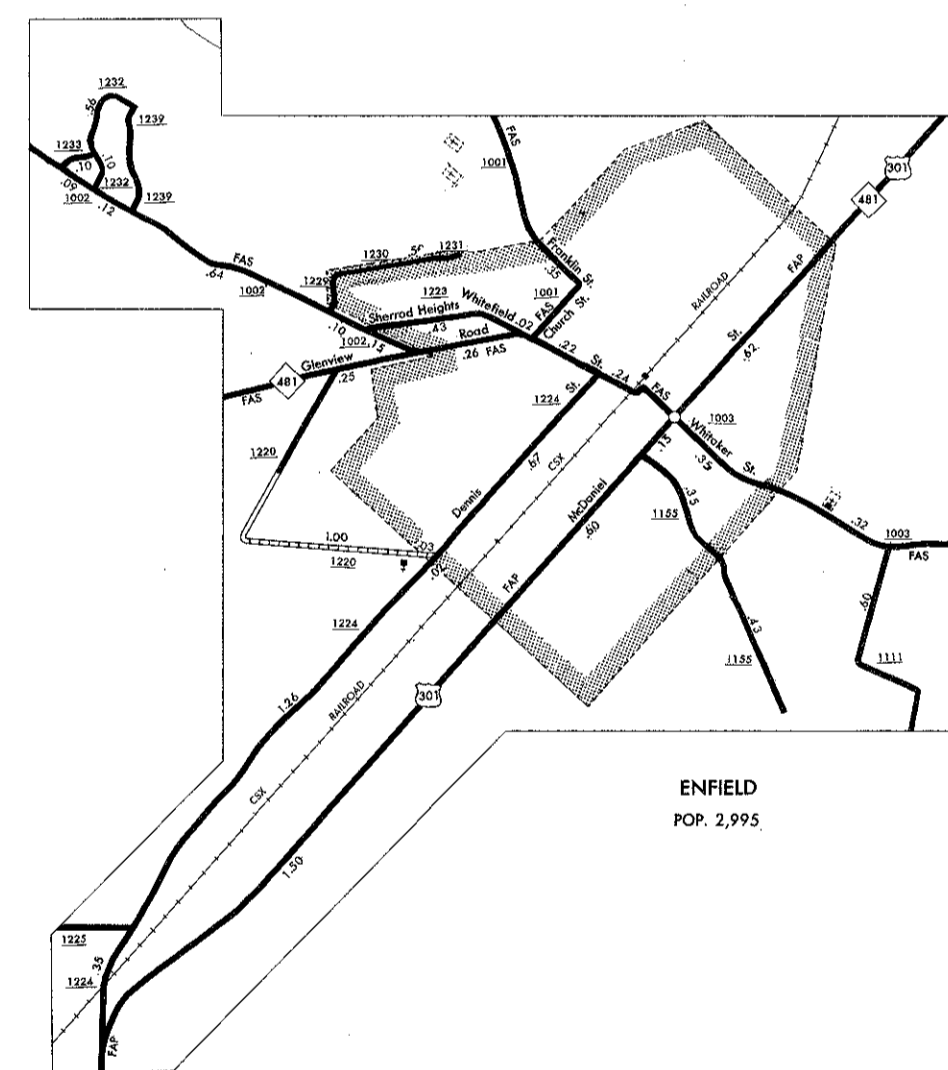
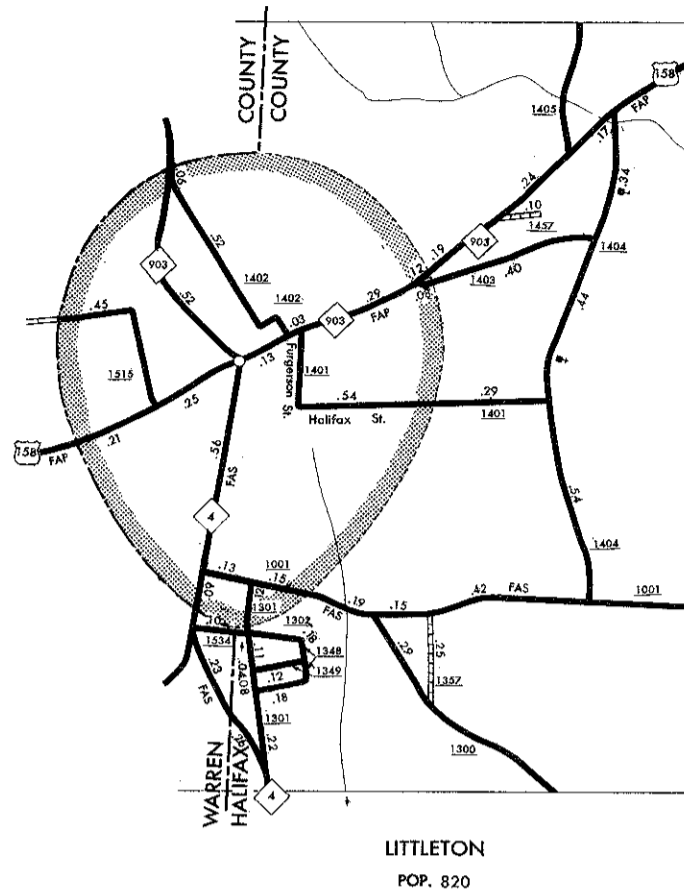


KEY TO COUNTY ROAD NUMBERS
 ALSO NUMBERS 1881, 1893, 1895

NOTE: MAP INCLUDES ONLY STATE MAINTAINED ROADS
 OR IMPORTANT NON-SYSTEM ROADS.
 MILEAGE NOT SHOWN ON FRONTAGE ROADS.
 ROADS SHOWN AS OF JAN. 1, 1990.

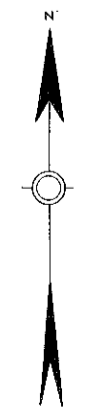
COPIES OF THIS MAP ARE AVAILABLE
 TO THE PUBLIC AT A NOMINAL COST
 ADDRESS: MAPS, N.C. DEPARTMENT OF TRANSPORTATION
 DIVISION OF HIGHWAYS, 1000 SOUTH BRIDGES AVENUE
 RATION, NORTH CAROLINA, 27601





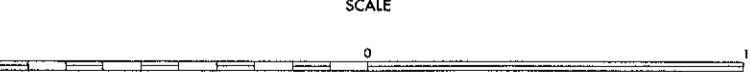
COPIES OF THIS MAP ARE AVAILABLE FROM THE NORTH CAROLINA DEPARTMENT OF TRANSPORTATION, DIVISION OF HIGHWAYS, 2701 BAYVIEW DRIVE, RALEIGH, N.C. 27611

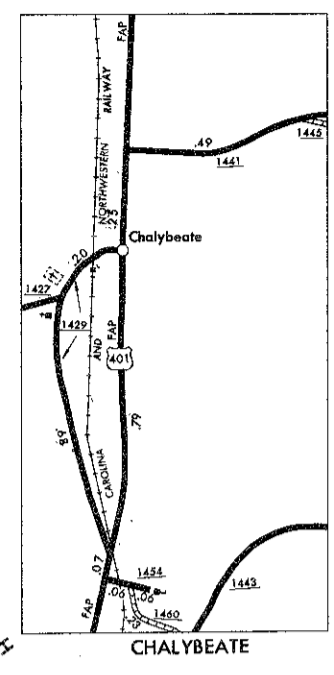
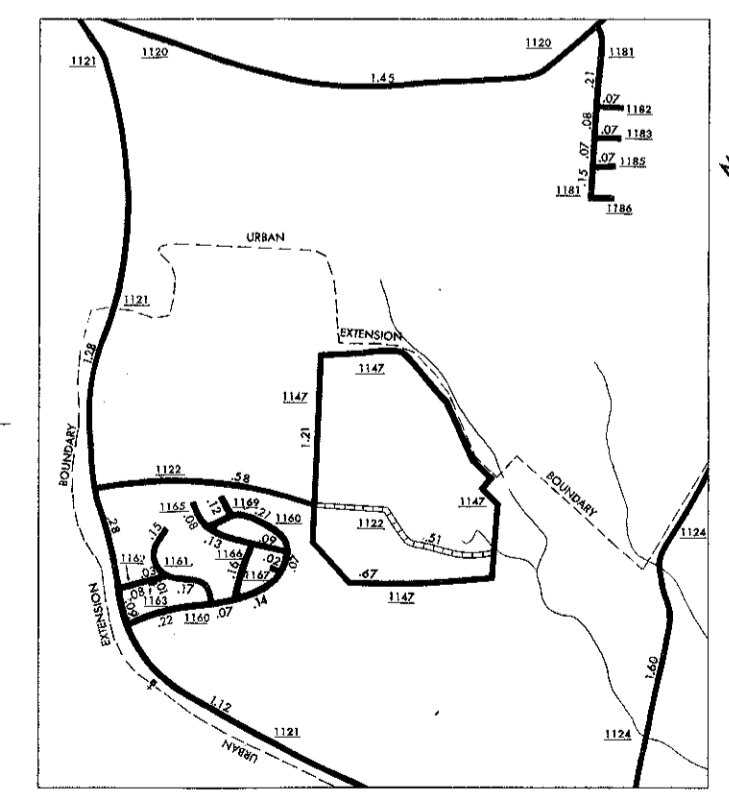
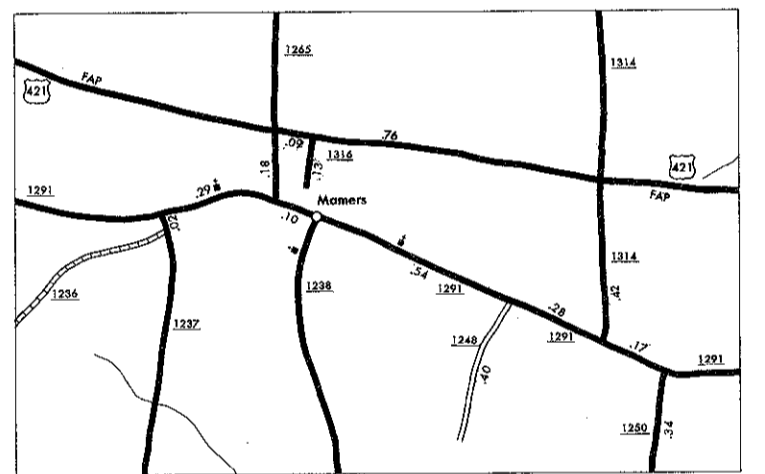
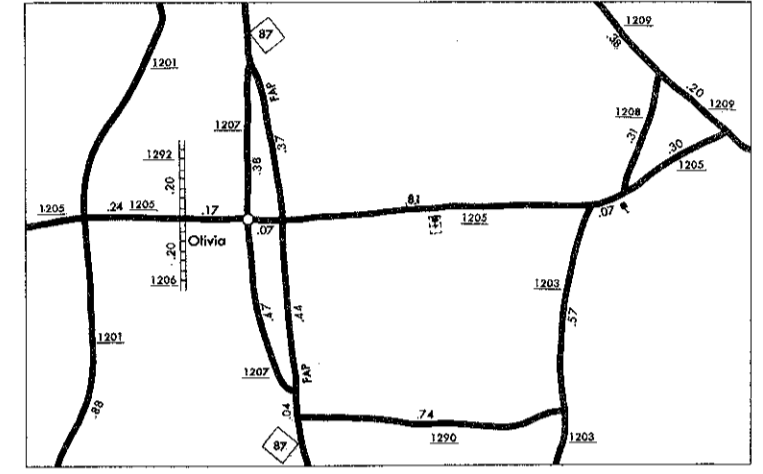
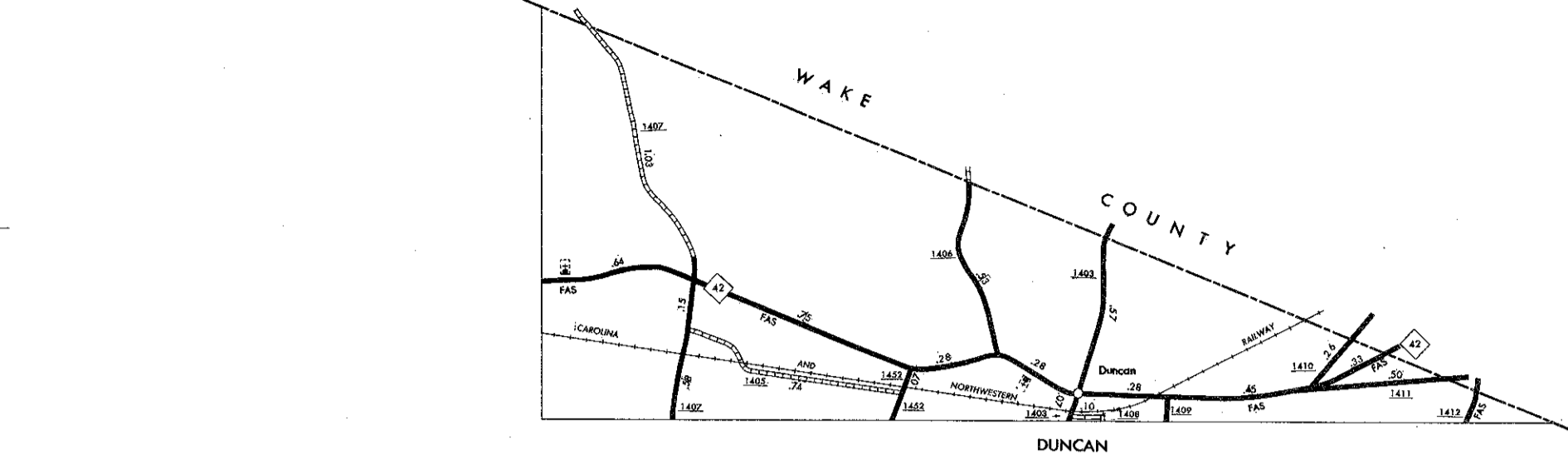
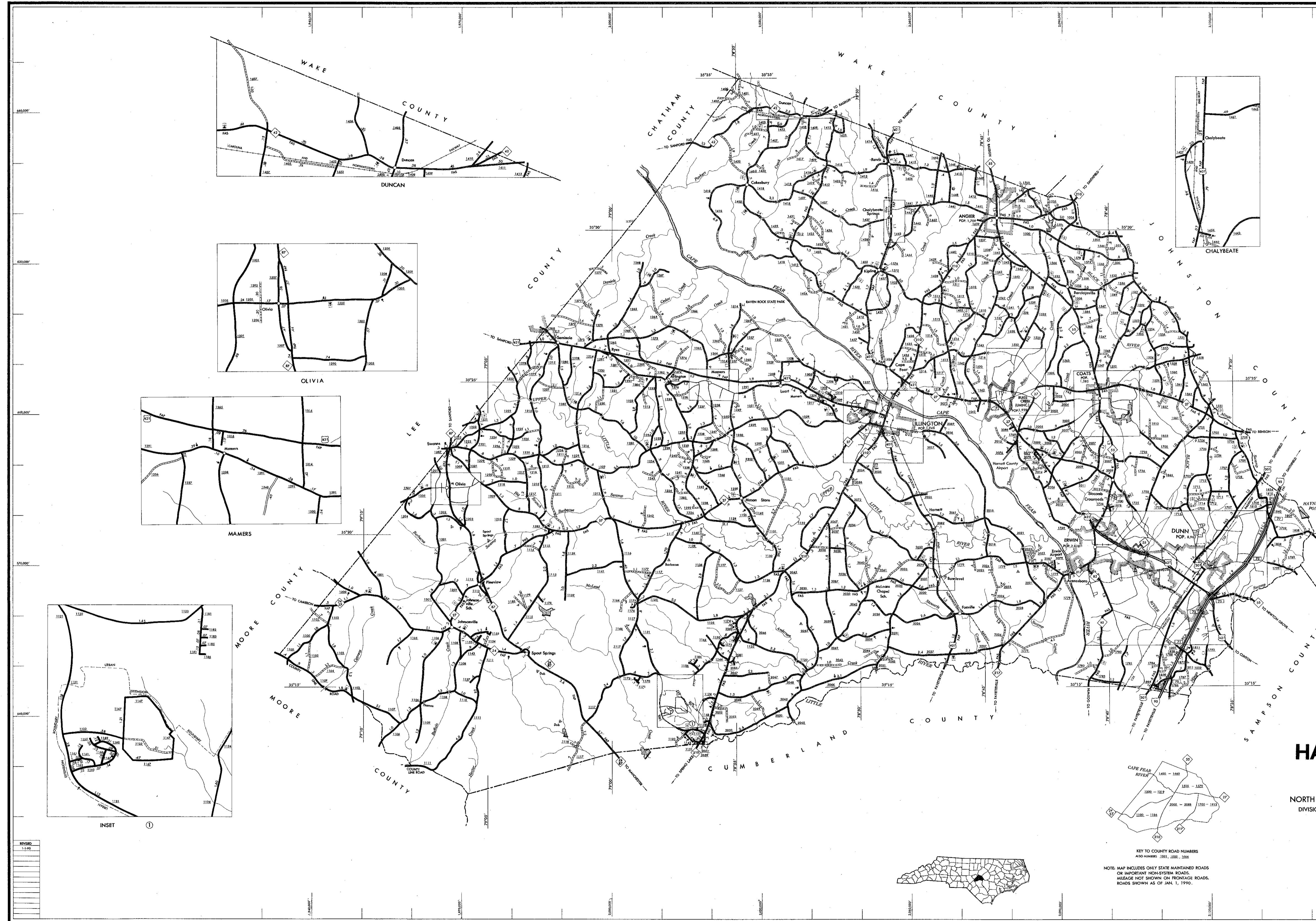
REVISION	DATE



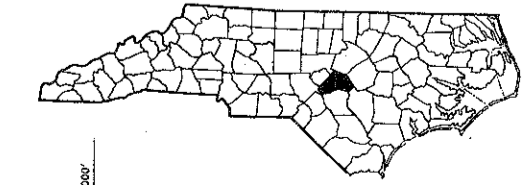

ENLARGED MUNICIPAL AND SUBURBAN AREAS
HALIFAX COUNTY
NORTH CAROLINA

PREPARED BY THE
NORTH CAROLINA DEPARTMENT OF TRANSPORTATION
DIVISION OF HIGHWAYS—PLANNING AND RESEARCH BRANCH
IN COOPERATION WITH THE
U.S. DEPARTMENT OF TRANSPORTATION
FEDERAL HIGHWAY ADMINISTRATION





COPIES OF THIS MAP ARE AVAILABLE FROM:
 FEDERAL BUREAU OF SURVEYING
 DIVISION OF HIGHWAYS
 WASHINGTON, D. C. 20548

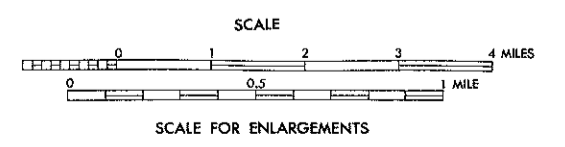


NOTE: MAP INCLUDES ONLY STATE MAINTAINED ROADS OR IMPORTANT NON-SYSTEM ROADS.
 ALLEGES NOT SHOWN ON FRONTAGE ROADS.
 ROADS SHOWN AS OF JAN. 1, 1990.

HARNETT COUNTY

NORTH CAROLINA

PREPARED BY THE
 NORTH CAROLINA DEPARTMENT OF TRANSPORTATION
 DIVISION OF HIGHWAYS—PLANNING AND RESEARCH BRANCH
 IN COOPERATION WITH THE
 U. S. DEPARTMENT OF TRANSPORTATION
 FEDERAL HIGHWAY ADMINISTRATION

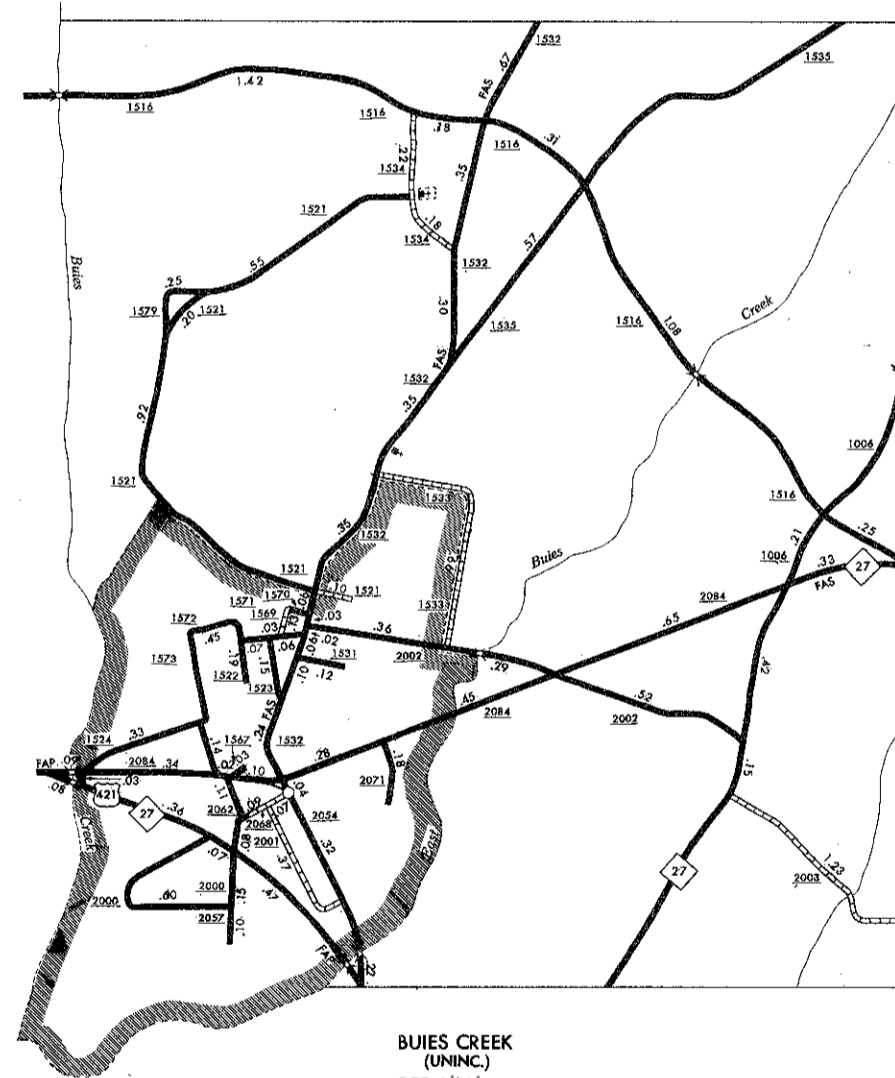


15,000 FOOT GRID BASED ON NORTH CAROLINA PLANE COORDINATE SYSTEM
 POST-COORDINATE REVISION

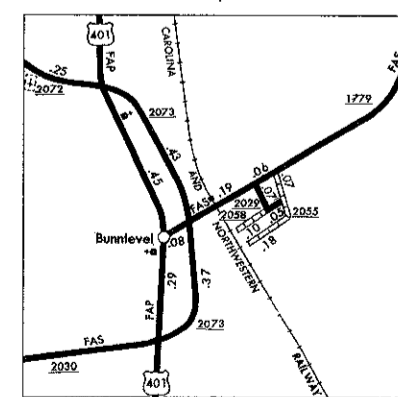
LEGEND	
	FUTURE OR UNIMPROVED ROAD
	GRAVEL AND DRAINAGE ROAD
	SOIL GRAVEL OR STONE SURFACED ROAD
	HARD SURFACED ROAD
	4 LANE UNIMPROVED HIGHWAY
	DIVIDED HIGHWAY
	HIGHWAY WITH FRONTAGE ROADS
	FULL CENTER ACCESS
	FEDERAL AID INTERSTATE ROAD
	FEDERAL AID PRIMARY ROAD
	FEDERAL AID SECONDARY ROAD
	FEDERAL AID URBAN
	NONSYSTEM ROAD
	PROJECTED LOCATION
	INTERSECTION DISTANCE
	TRAFFIC CIRCLE
	HIGHWAY INTERCHANGE
	DETAILED HIGHWAY INTERCHANGE
	INTERSTATE HIGHWAY
	U. S. NUMBERED HIGHWAY
	U. S. NUMBERED BICYCLE ROUTE
	N.C. NUMBERED HIGHWAY
	N.C. NUMBERED BICYCLE ROUTE
	INTERSTATE INTERCHANGE NUMBER
	SECONDARY ROAD NUMBER
	UNINCORPORATED CENSUS
	UNINCORPORATED CENSUS TRACTS USED BY SINGLE OPERATING COMPANY
	UNINCORPORATED CENSUS TRACTS USED BY MORE THAN ONE OPERATING COMPANY OR LINE OR ADJACENT PORTIONS OF WAY
	RAILROAD STATION
	RAILROAD CROSSING
	UNDERPASS
	OVERPASS
	RAILROAD TUNNEL
	ARMY, NAVY, OR MARINE CORPS FIELD
	COWMA, OR MUNICIPAL AIRPORT
	MARKED AIRPORT FIELD
	MARKER ON TRUCK (BY SYMBOL)
	FREE OR TOLL FERRY
	BOATHOUSE
	COAST GUARD STATION
	CANAL
	NARROW STREAM
	WIDE STREAM
	DAM WITH LOCK
	DAM
	RESERVOIR, POND, OR LAKE
	INDUSTRIAL TRAIL, WAREHOUSE
	RAILROAD ELEVATION
	ROAD THROUGH MOUNTAIN PASS
	HIGHWAY BRIDGE OVER 20 FT.
	DRAW SPAN ON BRIDGE
	HIGHWAY DRAWL
	FORD
	STATE LINE
	COUNTY LINE
	CITY LIMITS
	RESERVATION OR PARK BOUNDARY
	FREE AREA
	UNINCORPORATED CENSUS
	UNINCORPORATED CENSUS
	COUNTY SEAT
	CITY LIMITS
	OTHER TOWNS AND VILLAGES
	TRANSFORMATION STATION
	UNINCORPORATED CITY OR VILLAGE (UNINCORPORATED)
	SCHOOL
	CHURCH
	CHURCH WITH CEMETERY
	CEMETERY
	HOSPITAL
	CORRECTIONAL OR PENAL INSTIT.
	HIGHWAY GARAGE OR MAINT. YARD
	HIGHWAY DIV. OR DIST. OFFICE
	WEIGHT STATION
	FUEL STATION
	REST AREA
	INCORPORATED—SMALL HISTORICAL SITE



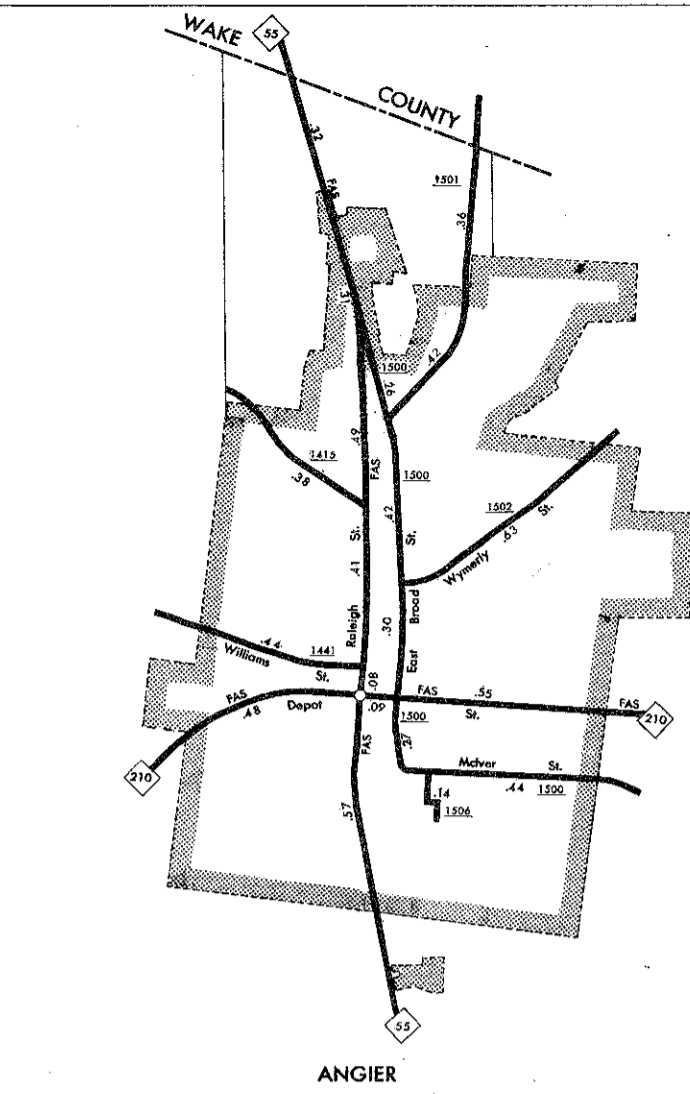
LILLINGTON
POP. 1,248



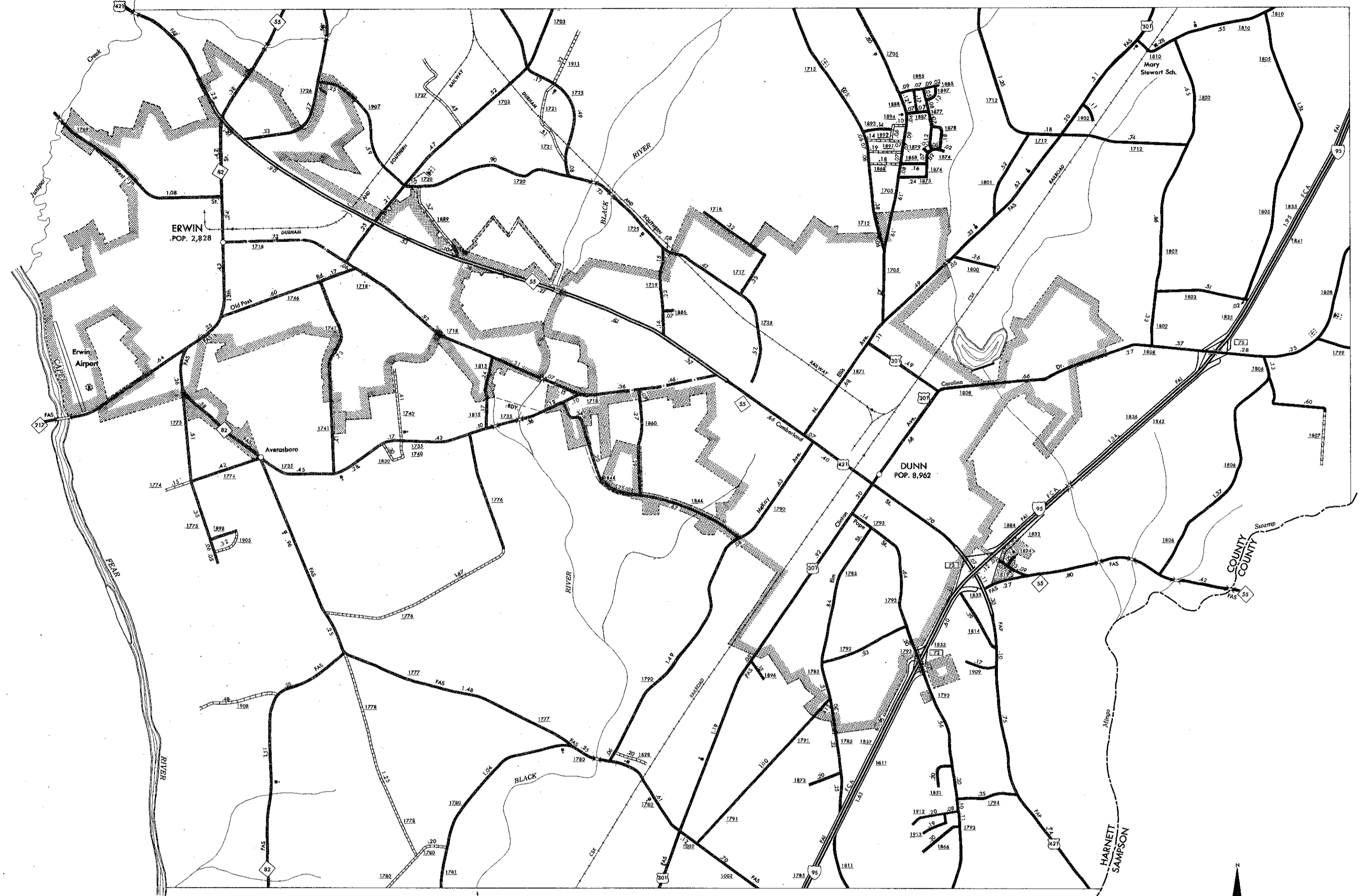
BUIES CREEK
(UNINC)
POP. 1,939



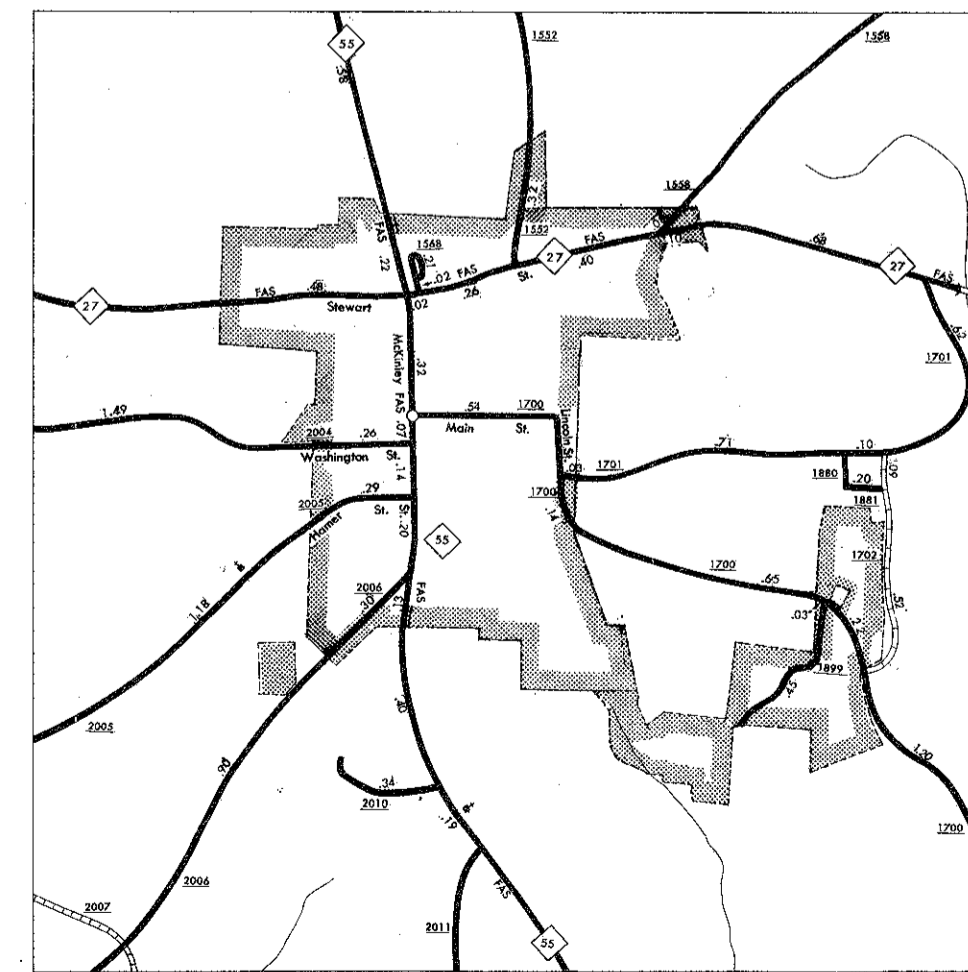
SUNNLEVEL



ANGIER



DUNN AND VICINITY



COATS
POP. 1,385

COVER OF THIS MAP IS AVAILABLE
TO THE PUBLIC AT A NOMINAL COST
ADDRESS: MAPS, N.C. DEPARTMENT OF TRANSPORTATION
100 SOUTH TRYON STREET, SUITE 100
RALEIGH, NORTH CAROLINA, 27601

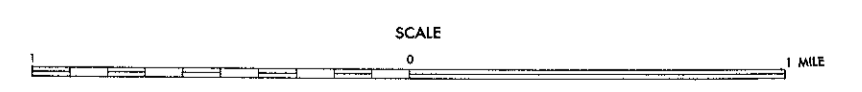
REVISION	DATE
1	1-1-60

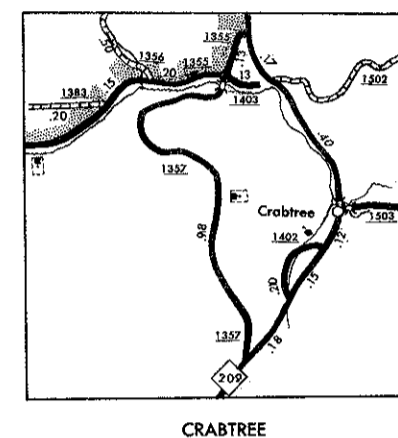
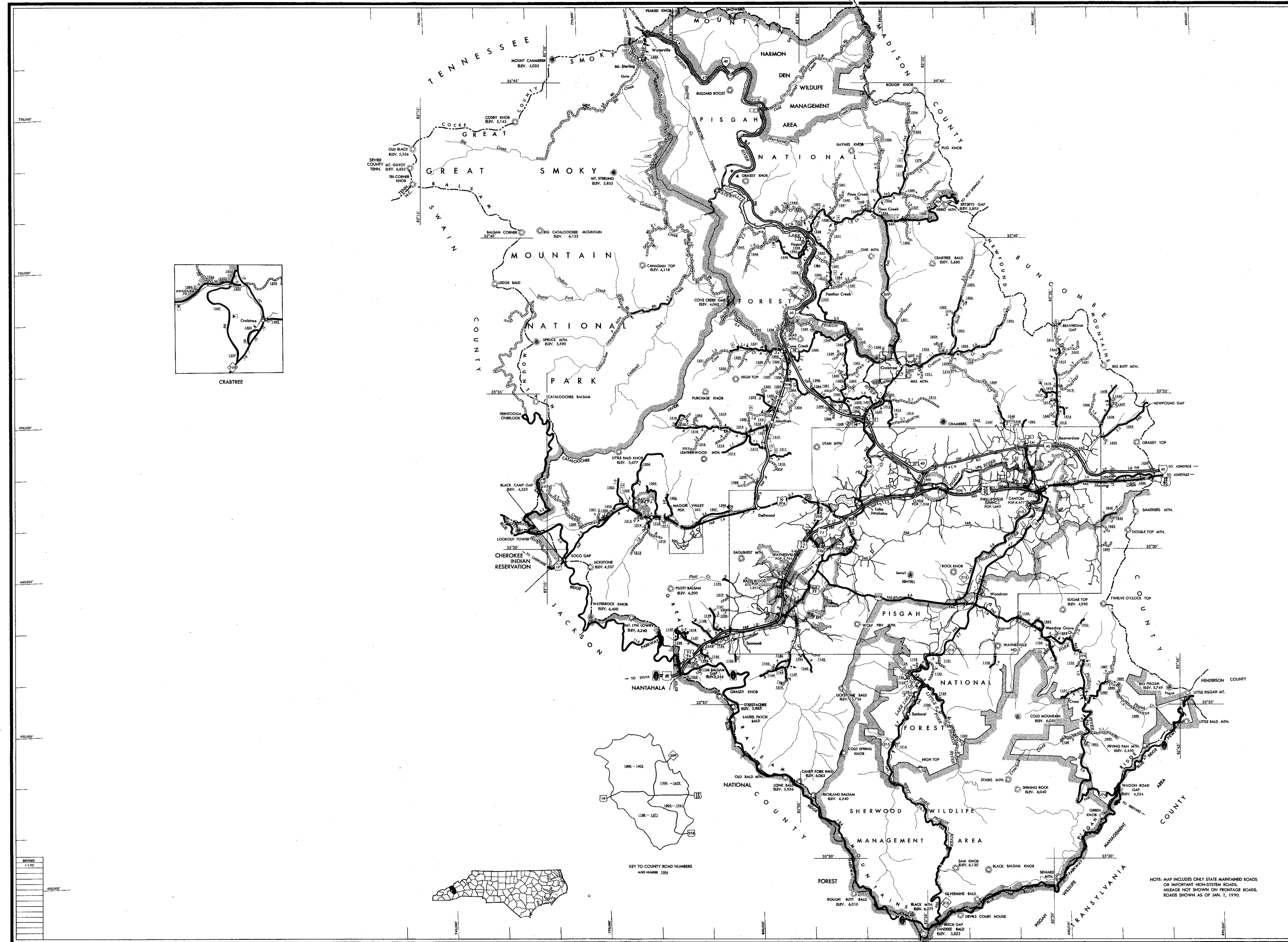
ENLARGED MUNICIPAL AND SUBURBAN AREAS

HARNETT COUNTY

NORTH CAROLINA

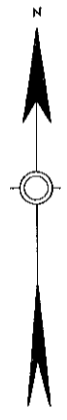
PREPARED BY THE
NORTH CAROLINA DEPARTMENT OF TRANSPORTATION
DIVISION OF HIGHWAYS—PLANNING AND RESEARCH BRANCH
IN COOPERATION WITH THE
U.S. DEPARTMENT OF TRANSPORTATION
FEDERAL HIGHWAY ADMINISTRATION






CRABTREE

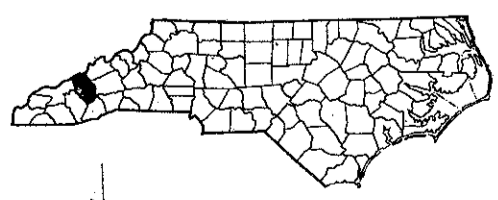
- LEGEND**
- 750,000
 - PRIMITIVE OR UNIMPROVED ROAD
 - GRAVEL AND GRAVEL ROAD
 - SOIL, GRAVEL OR STONE SURFACE ROAD
 - PAVED SURFACE ROAD
 - 4 LANE UNIMPROVED HIGHWAY
 - DIVIDED HIGHWAY
 - HIGHWAY WITH FRONTAGE ROADS
 - FULL CONTROL ACCESS
 - FEDERAL AID INTERSTATE ROAD
 - FEDERAL AID PRIMARY ROAD
 - FEDERAL AID SECONDARY ROAD
 - FEDERAL AID USRAN
 - NON-SYSTEM ROAD
 - PROTECTED LOCATION
 - INTERSECTION DISTANCE
 - TRAFFIC CRUISE
 - HIGHWAY INTERCHANGE
 - DETAILED HIGHWAY INTERCHANGE
 - INTERSTATE HIGHWAY
 - U.S. NUMBERED HIGHWAY
 - U.S. NUMBERED BICYCLE ROUTE
 - N.C. NUMBERED HIGHWAY
 - N.C. NUMBERED BICYCLE ROUTE
 - 750,000
 - INTERSTATE INTERCHANGE NUMBER
 - 100
 - STANDARD ROAD NUMBER
 - UNIMPROVED CARRIAGE
 - RAILROAD, ANY NUMBER OF TRACKS USED BY SINGLE OPERATING COMPANY
 - RAILROAD, ANY NUMBER OF TRACKS USED BY MORE THAN ONE OPERATING COMPANY ON SAME OR ADJACENT RIGHTS-OF-WAY
 - RAILROAD STATION
 - GRADE CROSSING
 - VIADUCT
 - RAILROAD TUNNEL
 - ARMY, NAVY, OR MARINE CORPS FIELD
 - CIVILIAN OR MUNICIPAL AIRPORT
 - HANGAR OR AIRFIELD FIELD
 - HANGAR ON "PESQ" IN STAND
 - PIRE OR TOLL FERRY
 - LIGHTHOUSE
 - COAST GUARD STATION
 - CANAL
 - HARBORWATER
 - WATER STREAM
 - DAM WITH LOCK
 - DAM
 - RESERVOIR, POND, OR LAKE
 - PROMONTARY NUMBER
 - INDICATE ELEVATION
 - ROAD THROUGH MOUNTAIN PASS
 - HIGHWAY BRIDGE OVER 20 FT.
 - SLAB BRIDGE OR BRIDGE
 - HIGHWAY TUNNEL
 - FORD
 - STATE LINE
 - COUNTY LINE
 - CITY LIMITS
 - RESERVATION OR PARK BOUNDARY
 - POST AREA
 - UNINCORPORATED CENSUS DESIGNATED PLACE
 - COUNTY SEAT
 - OTHER TOWNS AND VILLAGES
 - TRIANGULATION STATION
 - INCORPORATED CITY OR VILLAGE (GENERALIZED)
 - SCHOOL
 - CHURCH
 - CHURCH WITH CEMETERY
 - CEMETERY
 - HOSPITAL
 - COMMERCIAL OR FERAL BATH
 - HIGHWAY GARAGE OR MAINT.
 - HIGHWAY DIV. OR DIST. OFFICE
 - WEIGHT STATION
 - PARK STATION
 - REST AREA
 - MONUMENT—SMALL HISTORICAL SITE



COPIES OF THIS MAP ARE AVAILABLE TO THE PUBLIC AT A MINOR COST THROUGH THE DIVISION OF TRANSPORTATION, DIVISION OF HIGHWAYS, RALEIGH, NORTH CAROLINA, 27601



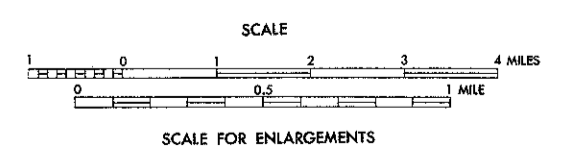
KEY TO COUNTY ROAD NUMBERS AND NUMBERS



HAYWOOD COUNTY

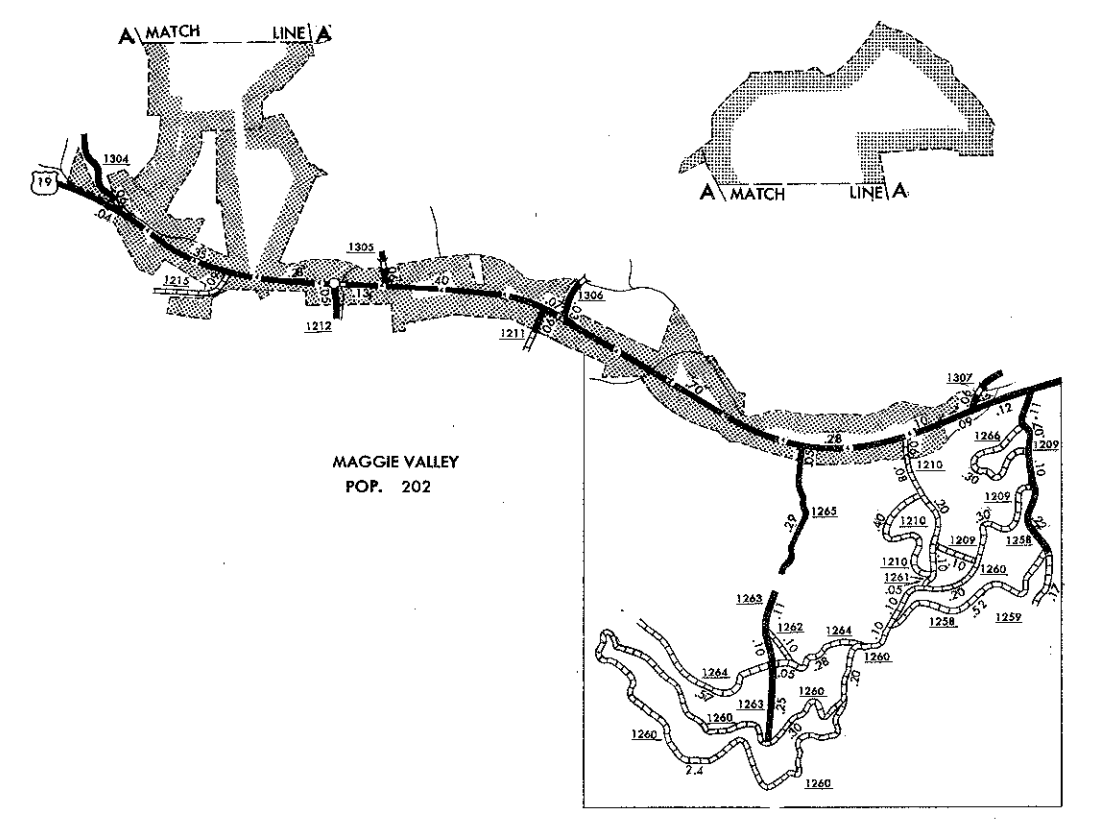
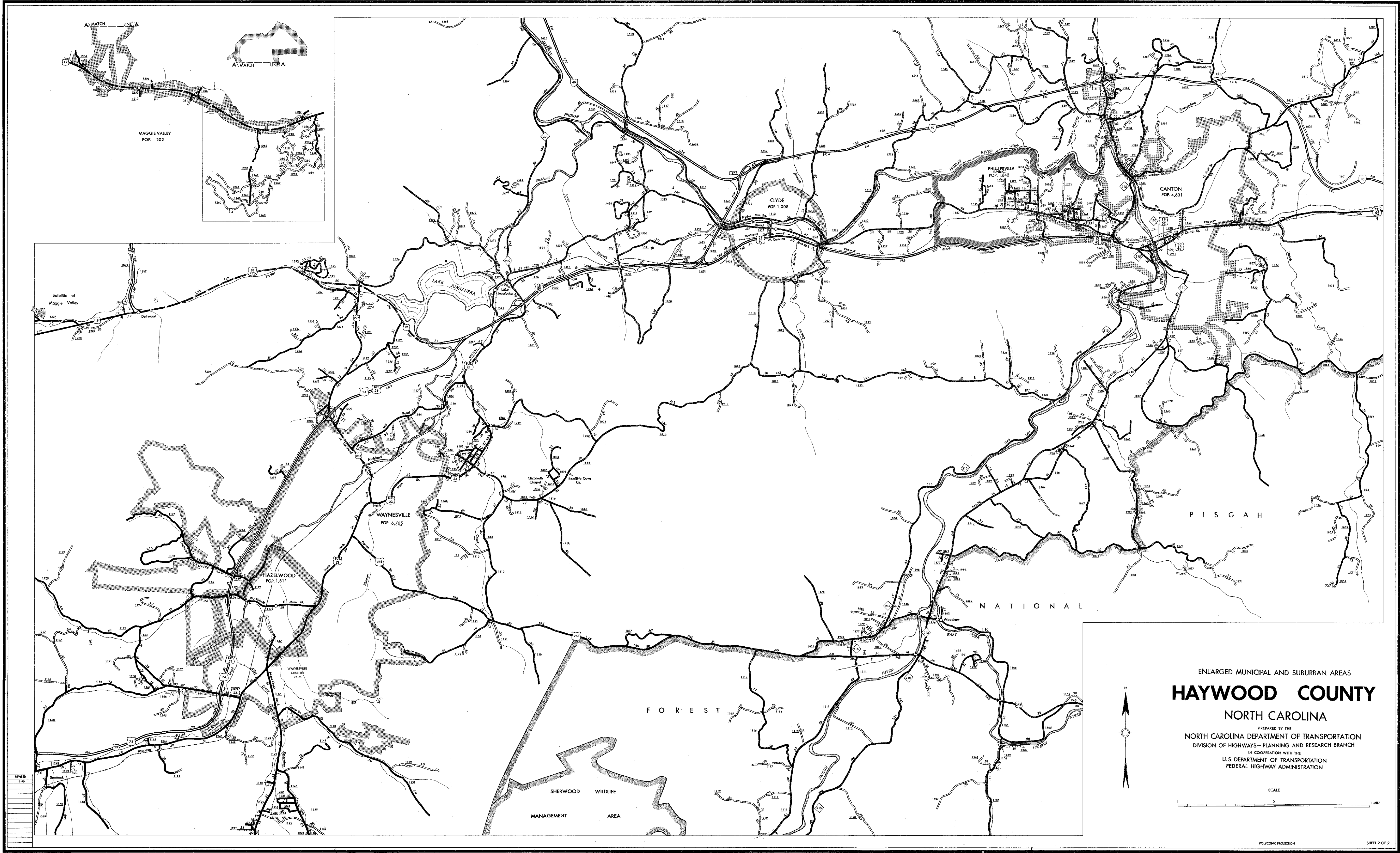
NORTH CAROLINA

PREPARED BY THE
 NORTH CAROLINA DEPARTMENT OF TRANSPORTATION
 DIVISION OF HIGHWAYS—PLANNING AND RESEARCH BRANCH
 IN COOPERATION WITH THE
 U.S. DEPARTMENT OF TRANSPORTATION
 FEDERAL HIGHWAY ADMINISTRATION



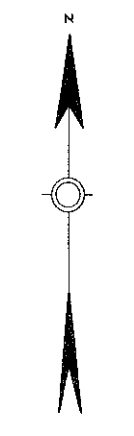

NOTE: MAP INCLUDES ONLY STATE MAINTAINED ROADS OR IMPORTANT NON-SYSTEM ROADS. ALLEGES NOT SHOWN ON FRONTAGE ROADS. ROADS SHOWN AS OF JAN. 1, 1990.

14800 HAYWOOD GRS BASED ON NORTH CAROLINA PLANE COORDINATE SYSTEM
 POLYCONIC PROJECTION

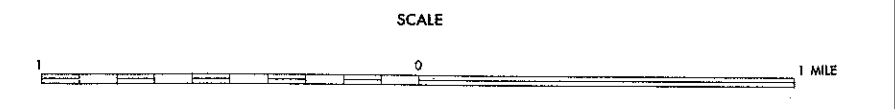


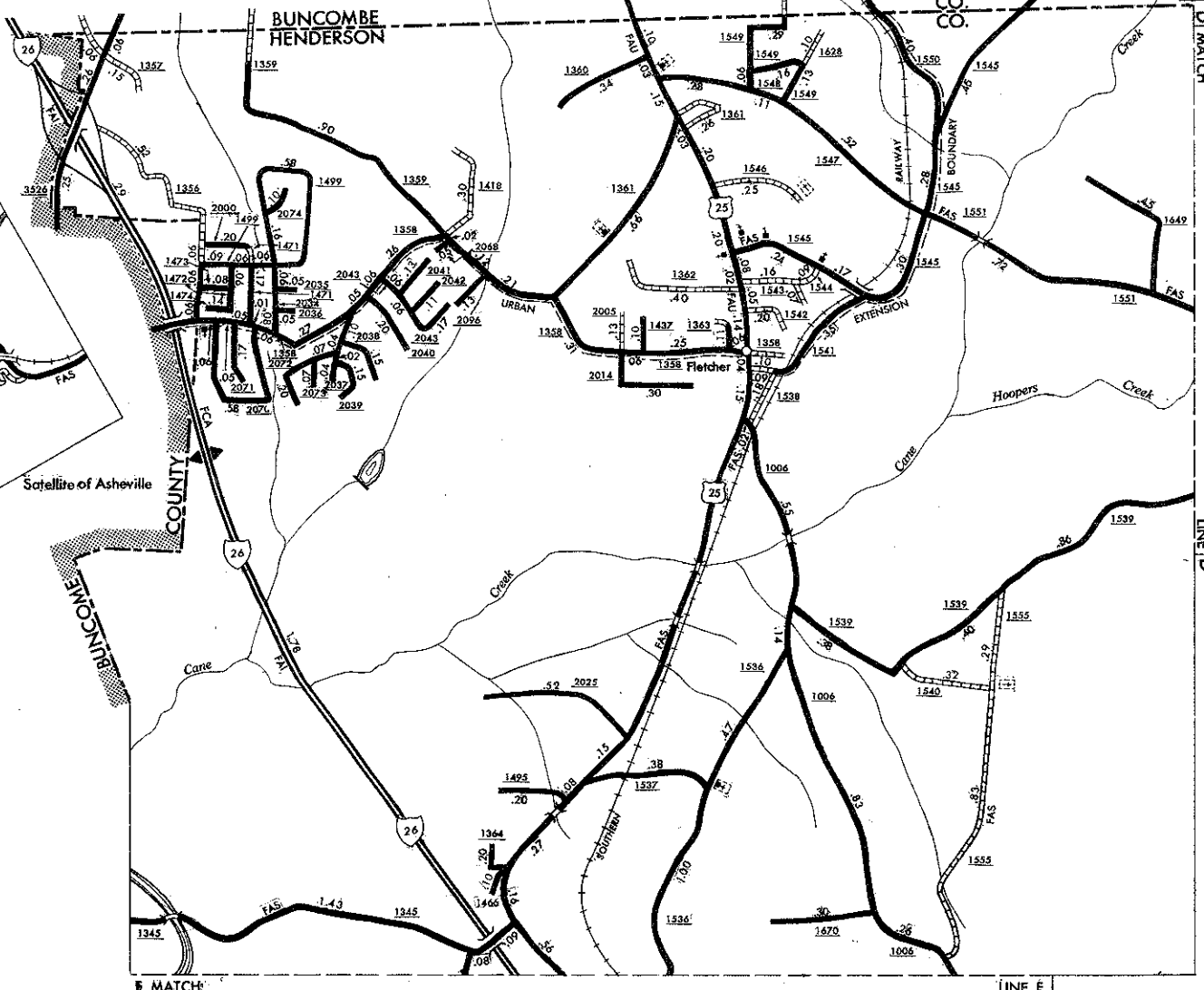
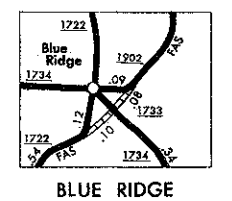
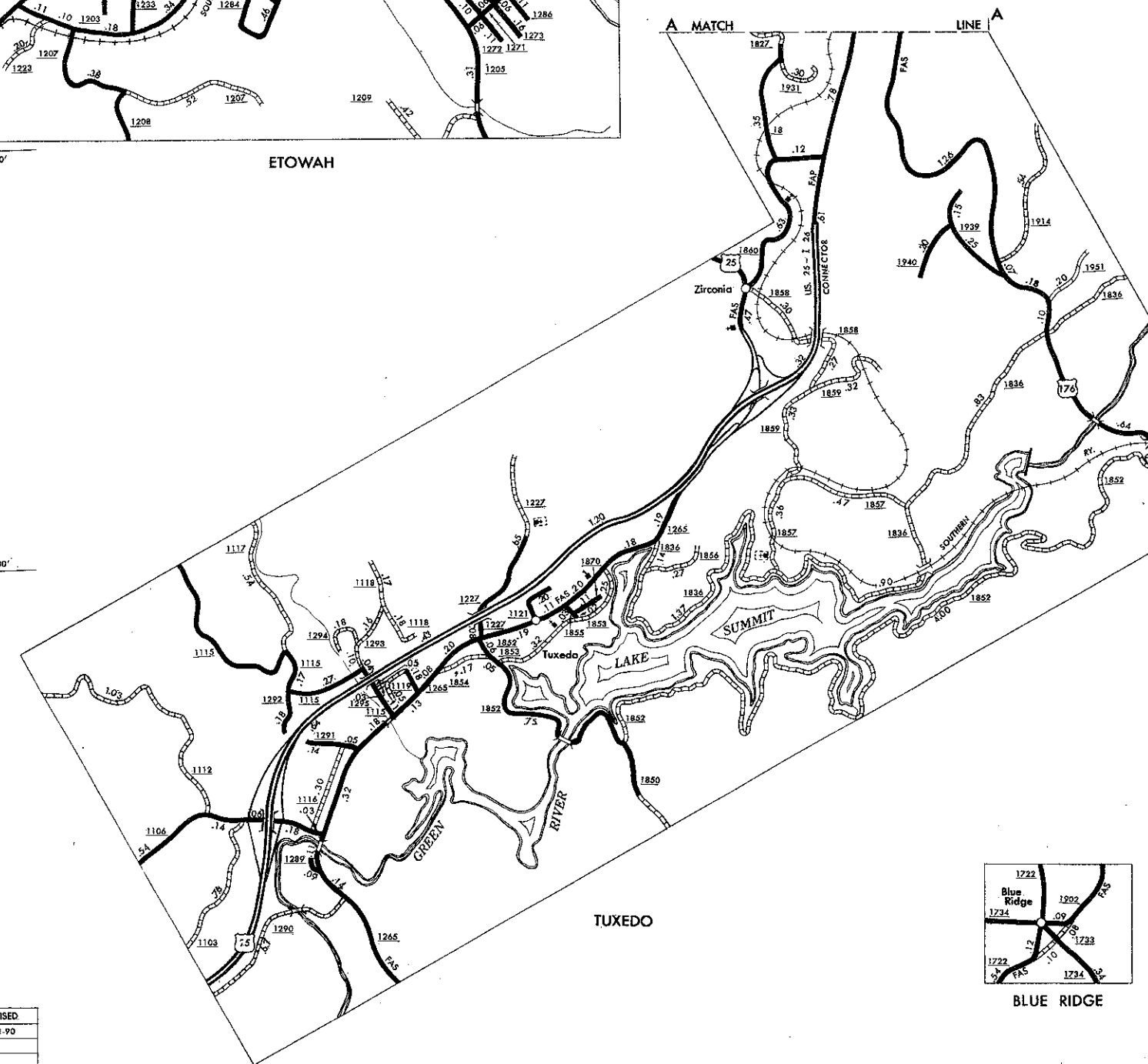
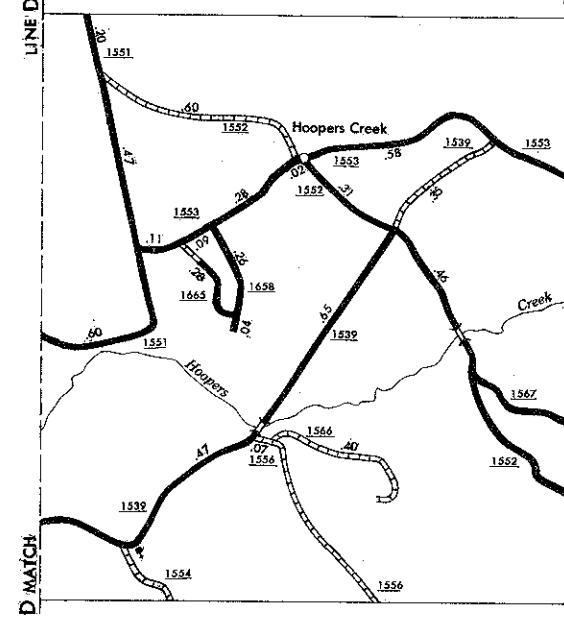
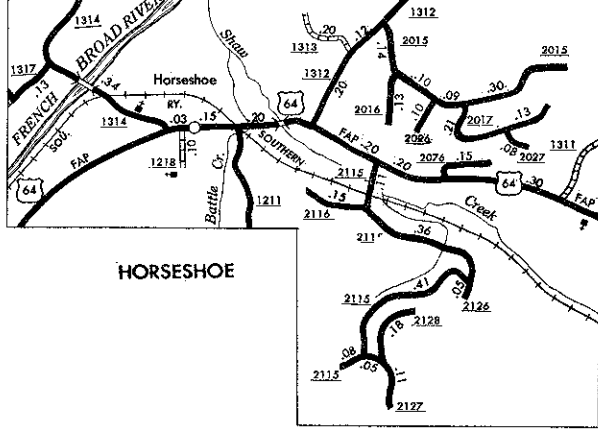
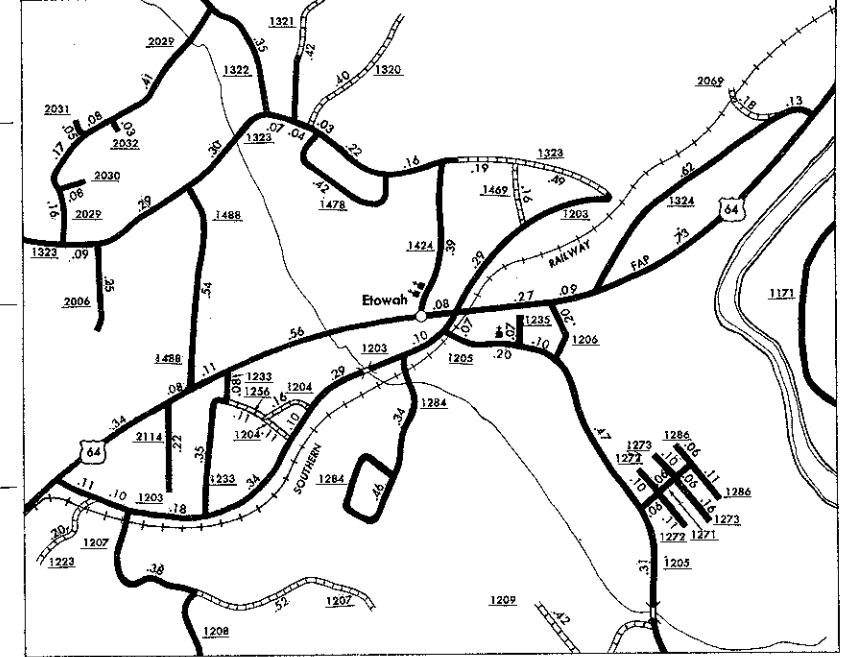
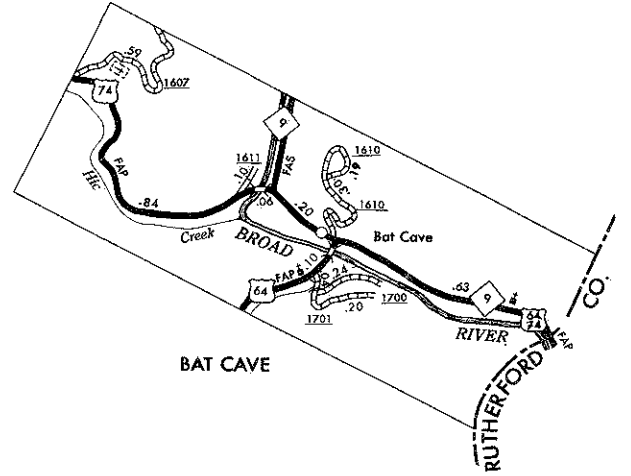
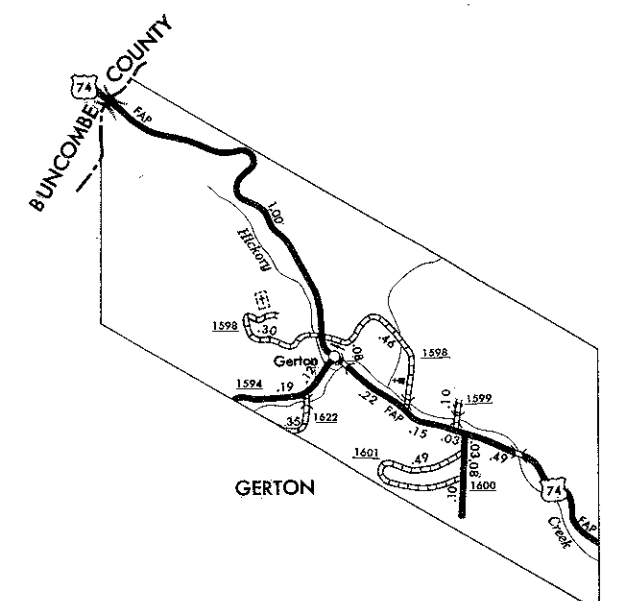
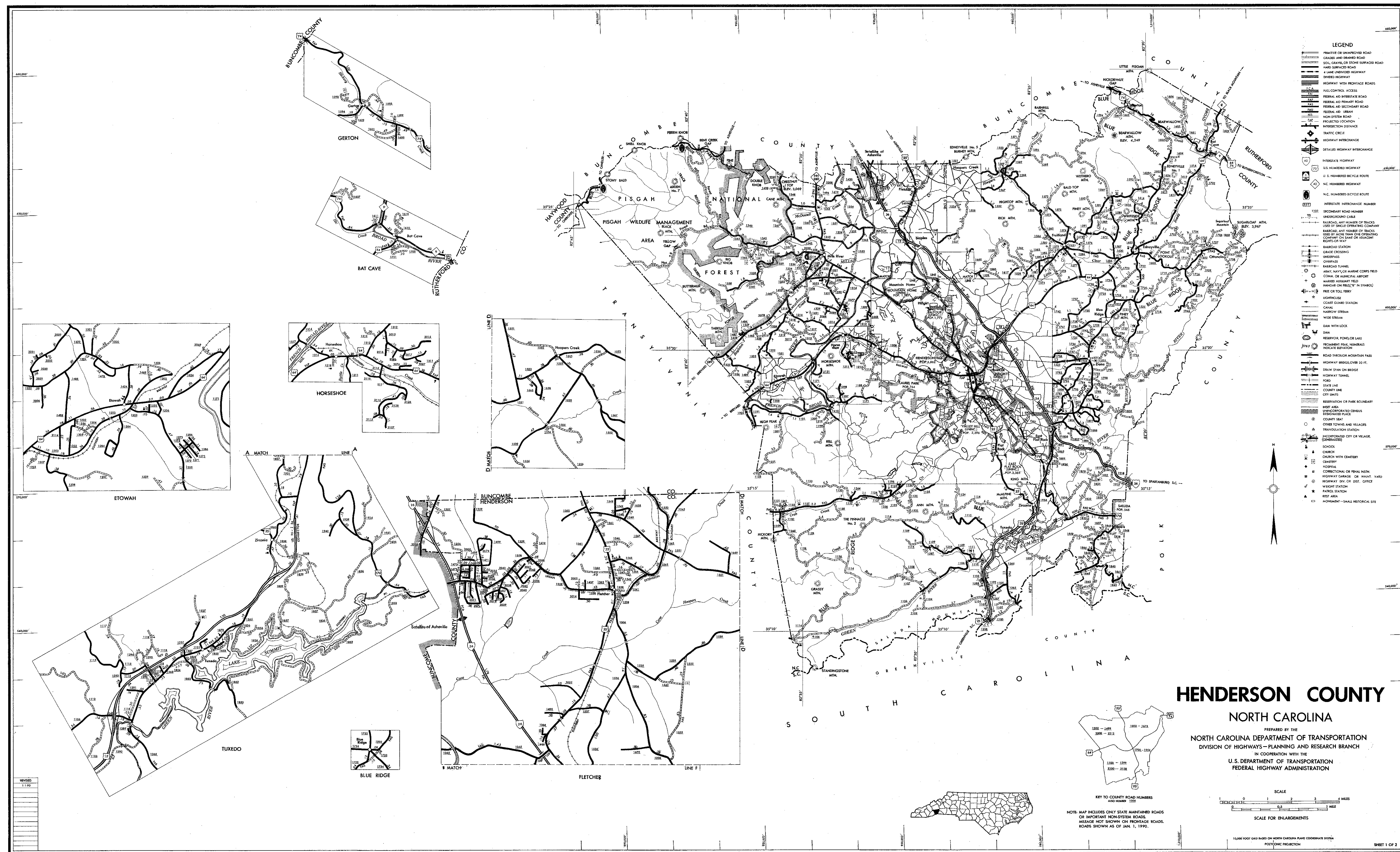
Satellite of
Maggie Valley

COPIES OF THIS MAP ARE AVAILABLE
 TO THE PUBLIC AT A NOMINAL COST
 ADDRESS: N.C. DEPARTMENT OF TRANSPORTATION
 DIVISION OF HIGHWAYS
 100 SOUTH GARDNER, RALEIGH, N.C. 27601

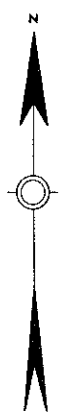


ENLARGED MUNICIPAL AND SUBURBAN AREAS
HAYWOOD COUNTY
 NORTH CAROLINA
 PREPARED BY THE
 NORTH CAROLINA DEPARTMENT OF TRANSPORTATION
 DIVISION OF HIGHWAYS—PLANNING AND RESEARCH BRANCH
 IN COOPERATION WITH THE
 U.S. DEPARTMENT OF TRANSPORTATION
 FEDERAL HIGHWAY ADMINISTRATION





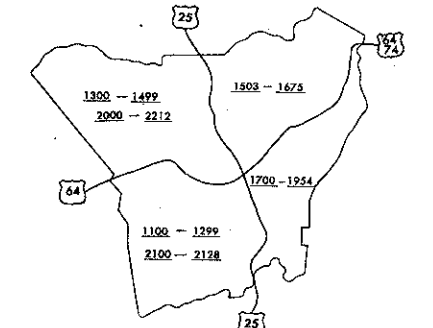
- LEGEND**
- PRIMITIVE OR UNIMPROVED ROAD
 - GRADED AND DRAINED ROAD
 - SOIL GRADY OR SOFT SURFACE ROAD
 - HARD SURFACE ROAD
 - 4 LANE DIVIDED HIGHWAY
 - DIVIDED HIGHWAY
 - HIGHWAY WITH FRONTAGE ROADS
 - FULL CONTROL ACCESS
 - FEDERAL AID INTERSTATE ROAD
 - FEDERAL AID PRIMARY ROAD
 - FEDERAL AID SECONDARY ROAD
 - FEDERAL AID USHWAY
 - NON-SYSTEM ROAD
 - PROJECTED LOCATION
 - PROTECTION DISTANCE
 - TRAFFIC CIRCLE
 - HIGHWAY INTERCHANGE
 - DETAILED HIGHWAY INTERCHANGE
 - INTERSTATE HIGHWAY
 - U.S. NUMBERED HIGHWAY
 - U.S. NUMBERED BICYCLE ROUTE
 - N.C. NUMBERED HIGHWAY
 - N.C. NUMBERED BICYCLE ROUTE
 - INTERSTATE INTERCHANGE NUMBER
 - SECONDARY ROAD NUMBER
 - UNDERGROUND CABLE
 - RAILROAD, ANY NUMBER OF TRACKS USED BY SINGLE OPERATING COMPANY
 - RAILROAD, ANY NUMBER OF TRACKS USED BY MORE THAN ONE OPERATING COMPANY OR LINE OR ATTACHED RIGHTS-OF-WAY
 - RAILROAD STATION
 - GRADE CROSSING
 - UNDERPASS
 - OVERPASS
 - RAILROAD TUNNEL
 - RAILROAD, ANY OR MARINE CORPS FIELD
 - COMM. OR MUNICIPAL AIRPORT
 - MARKED AIRWAY FIELD
 - UNMARKED AIRWAY FIELD
 - PIRE OR TOLL FERRY
 - BOAT LIFT
 - BOAT LIFT STATION
 - CANAL
 - RAILROAD STREAM
 - WIDE STREAM
 - DAM WITH LOCK
 - DAM
 - RESERVOIR, POND, OR LAKE
 - RESERVOIR, POND, OR LAKE
 - RESERVOIR, POND, OR LAKE
 - ROAD THROUGH MOUNTAIN PASS
 - HIGHWAY BRIDGE OVER 10 FT.
 - DRAW SPAN ON BRIDGE
 - HIGHWAY TUNNEL
 - FORD
 - STATE LINE
 - COUNTY LINE
 - CITY LIMITS
 - RESERVATION OR PARK BOUNDARY
 - WATER AREA
 - UNINCORPORATED CENSUS
 - INCORPORATED CENSUS
 - COUNTY SEAT
 - OTHER TOWNS AND VILLAGES
 - TRANSLATION STATION
 - INCORPORATED CITY OR VILLAGE (UNINCORPORATED)
 - SCHOOL
 - CHURCH
 - CHURCH WITH CEMETERY
 - CEMETERY
 - HOSPITAL
 - CONVENTION OR PALACE
 - HIGHWAY GARAGE OR MAINT. YARD
 - HIGHWAY DIV. OR DIST. OFFICE
 - WEIGHT STATION
 - PATROL STATION
 - REST AREA
 - MONUMENT - SMALL HISTORICAL SITE



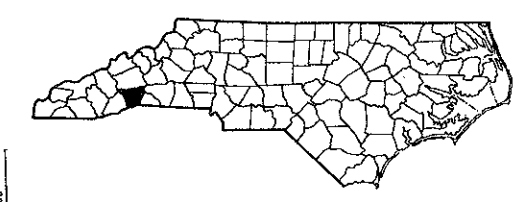

HENDERSON COUNTY

NORTH CAROLINA


PREPARED BY THE
 NORTH CAROLINA DEPARTMENT OF TRANSPORTATION
 DIVISION OF HIGHWAYS—PLANNING AND RESEARCH BRANCH
 IN COOPERATION WITH THE
 U.S. DEPARTMENT OF TRANSPORTATION
 FEDERAL HIGHWAY ADMINISTRATION

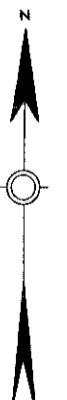
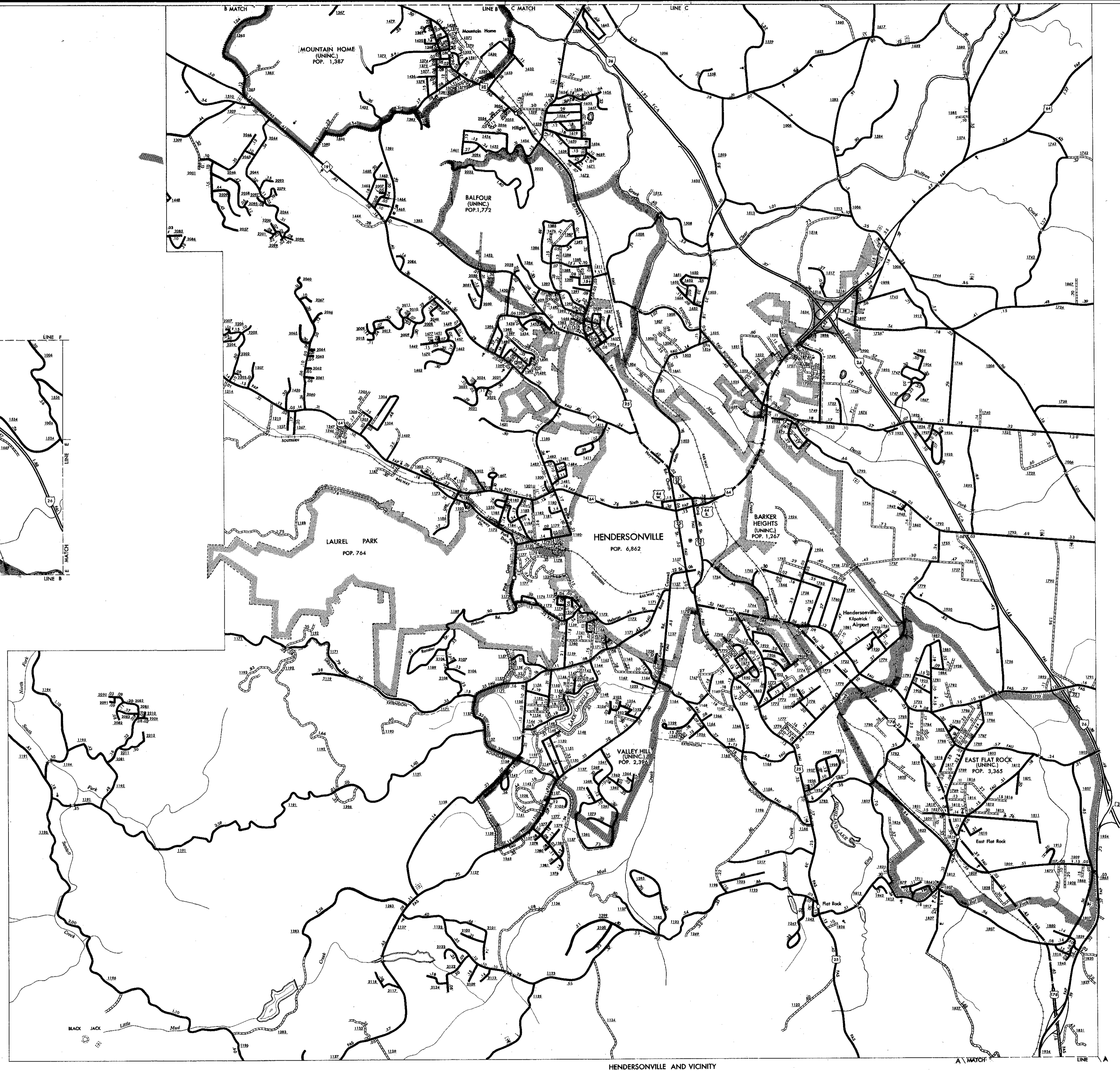
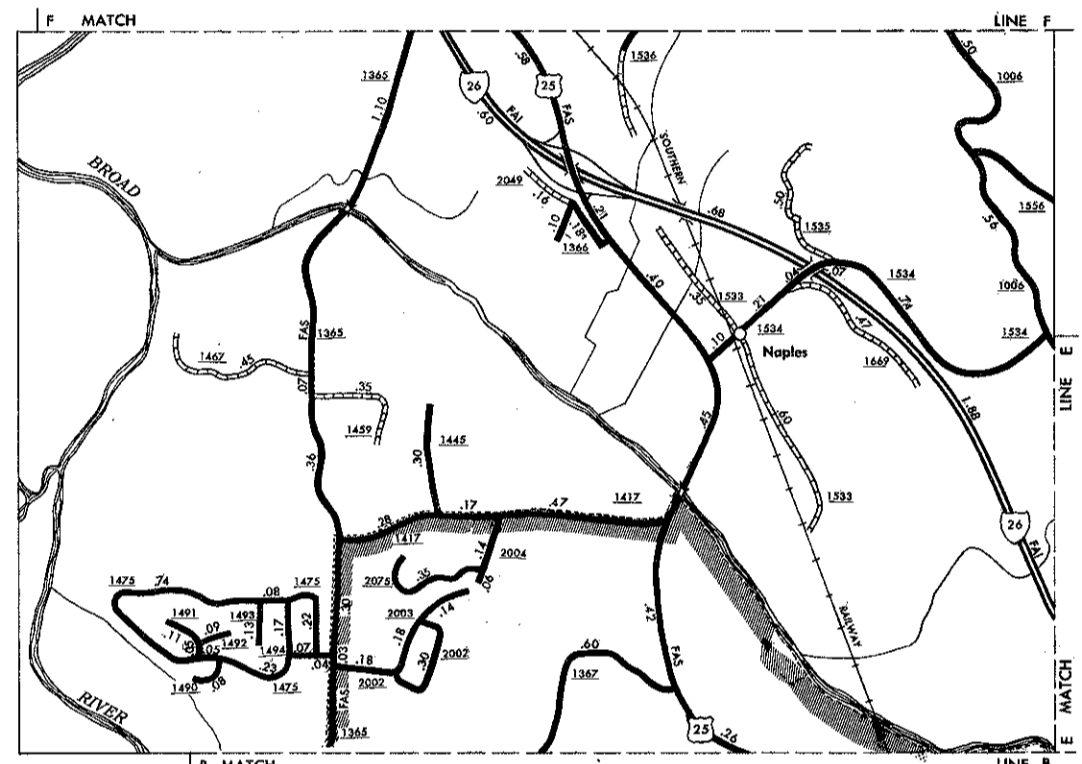
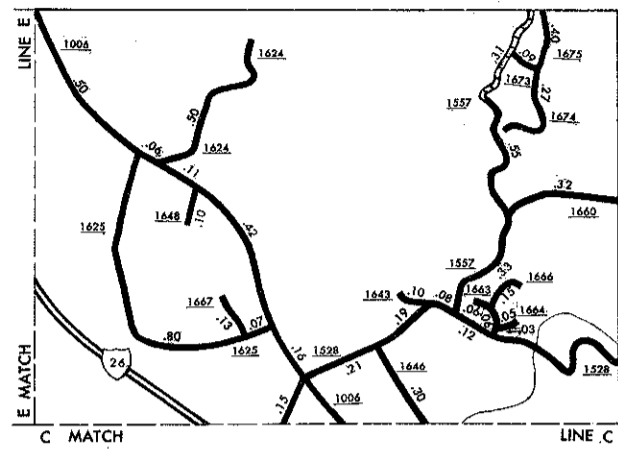


NOTE: MAP INCLUDES ONLY STATE MAINTAINED ROADS OR IMPORTANT NON-SYSTEM ROADS. ALLEGEADE NOT SHOWN ON FRONTAGE ROADS. ROADS SHOWN AS OF JAN. 1, 1990.



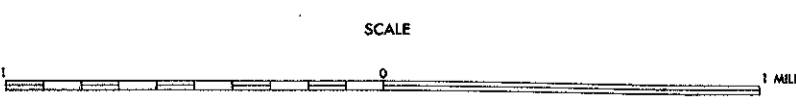
COPIES OF THIS MAP ARE AVAILABLE FROM THE
 NORTH CAROLINA DEPARTMENT OF TRANSPORTATION
 DIVISION OF HIGHWAYS
 ADDRESS: 1000 EAST 7TH STREET, RALEIGH, NORTH CAROLINA 27611





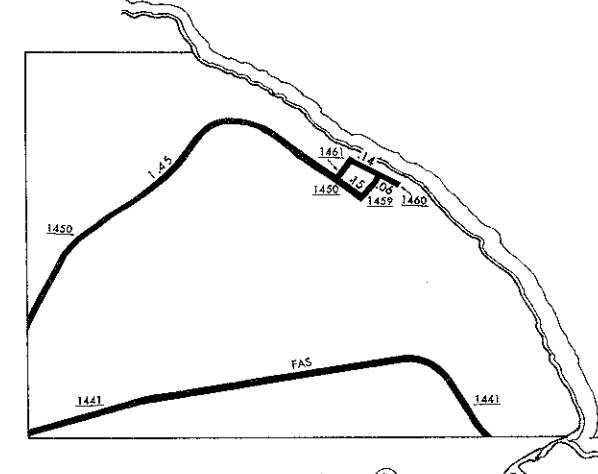
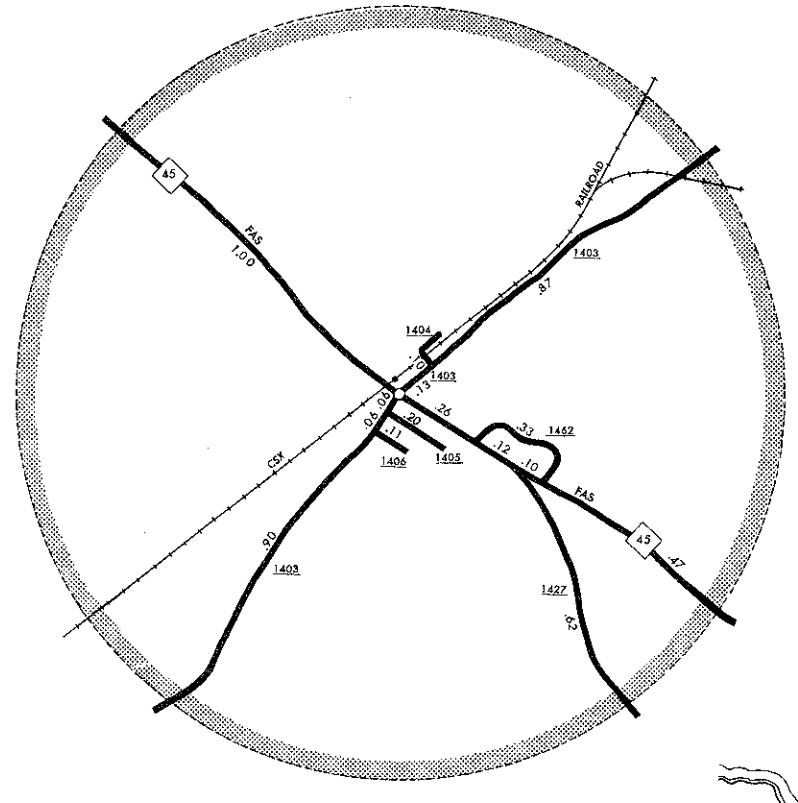
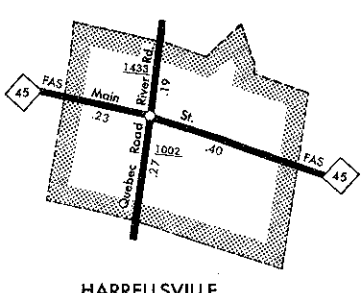
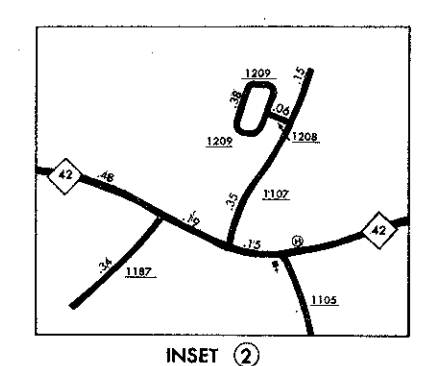
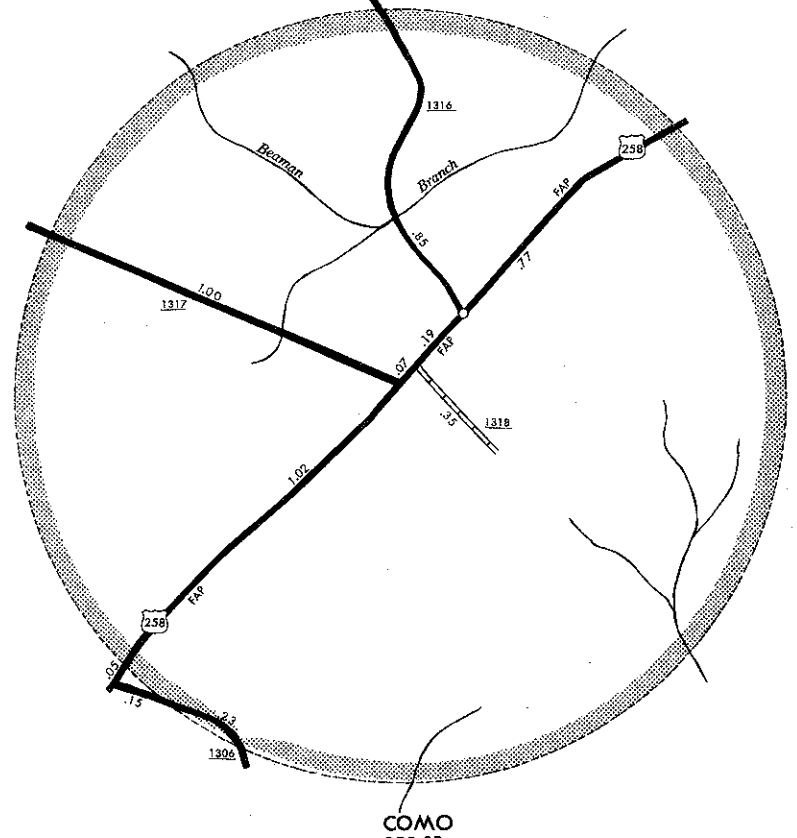
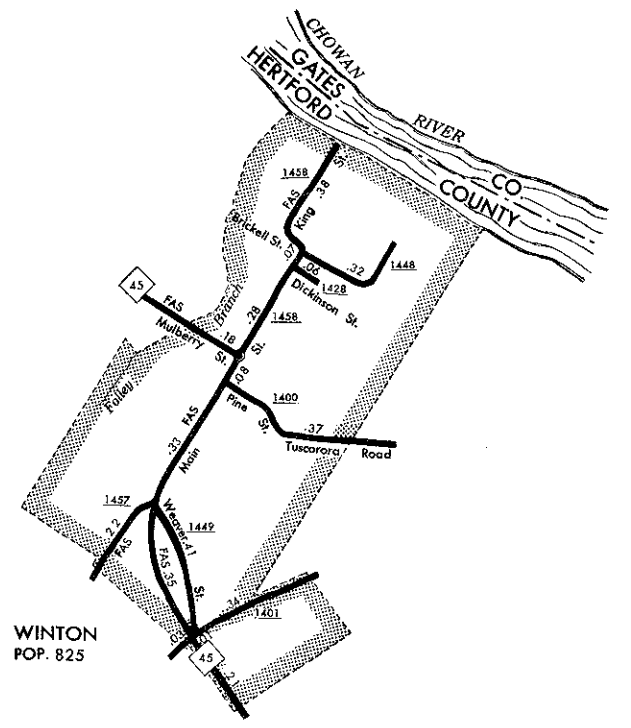
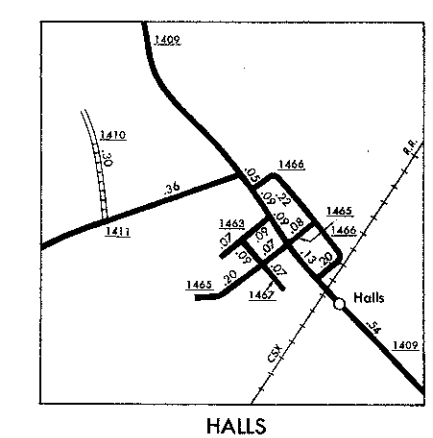
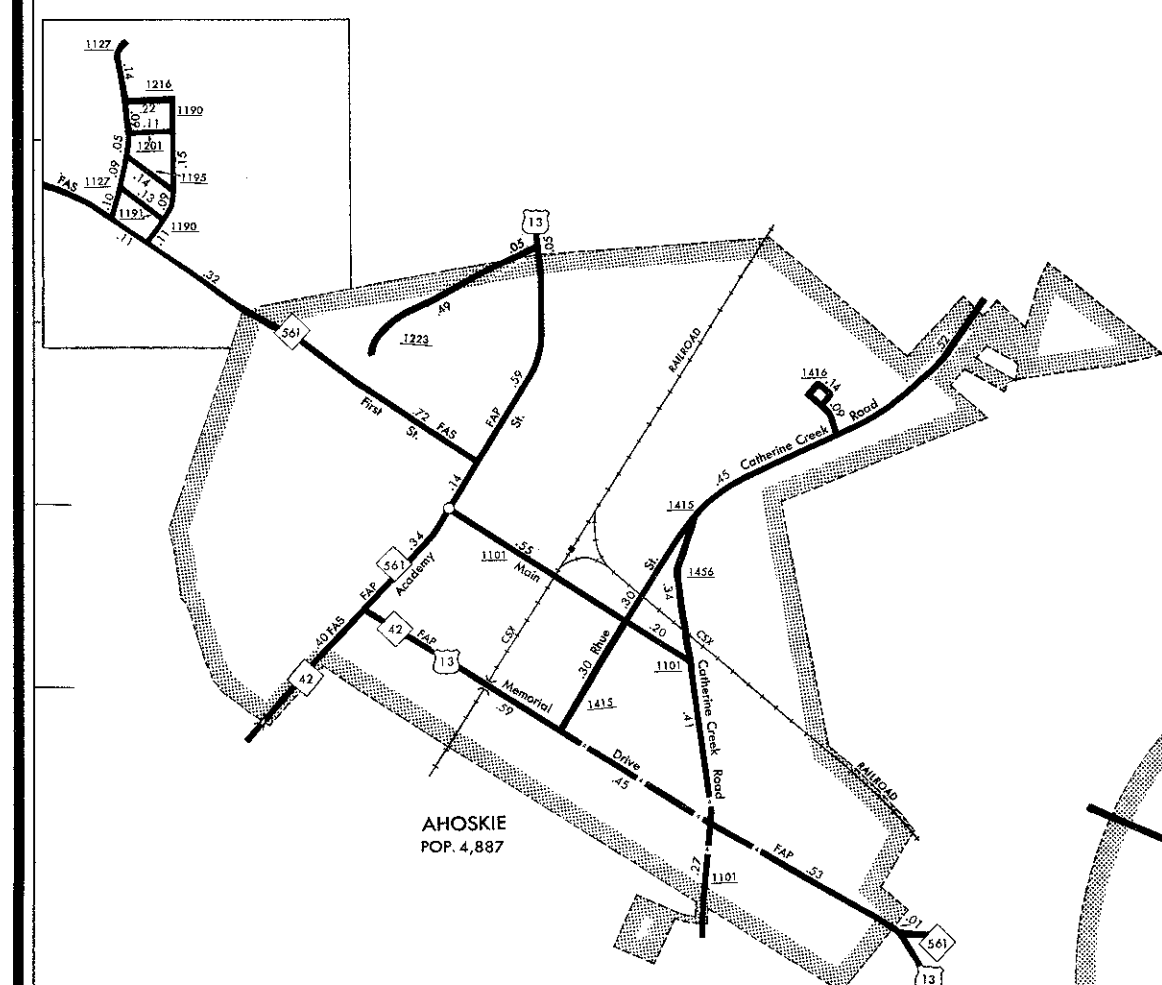
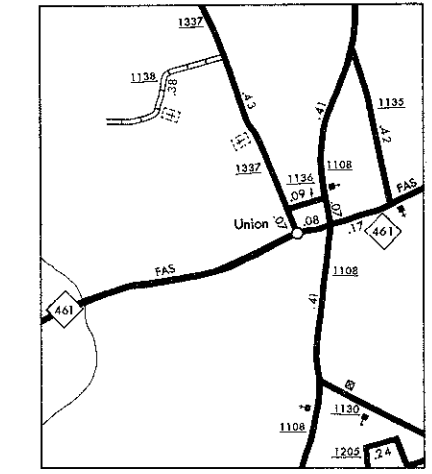
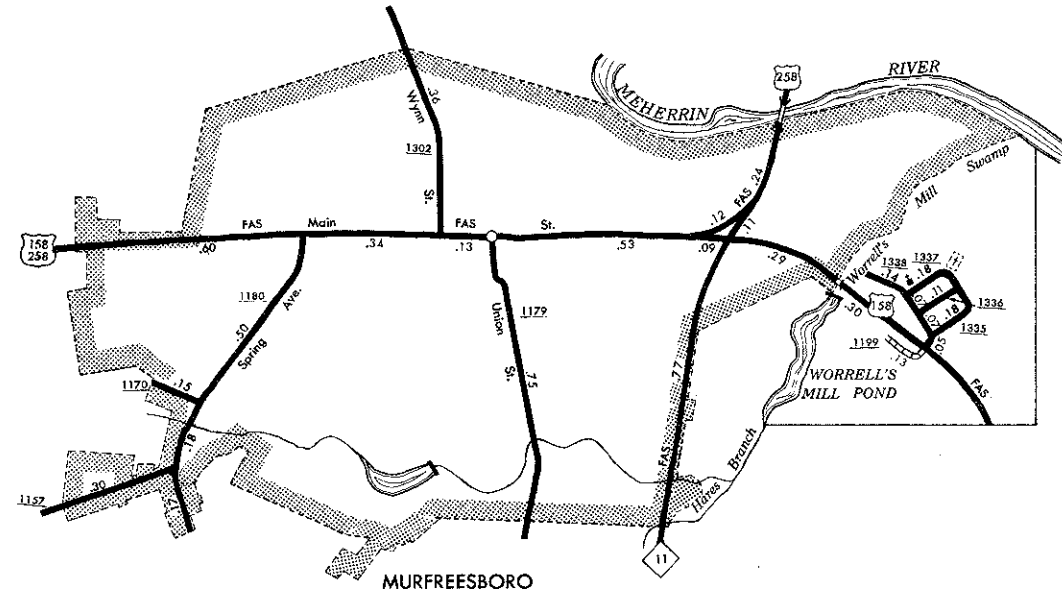
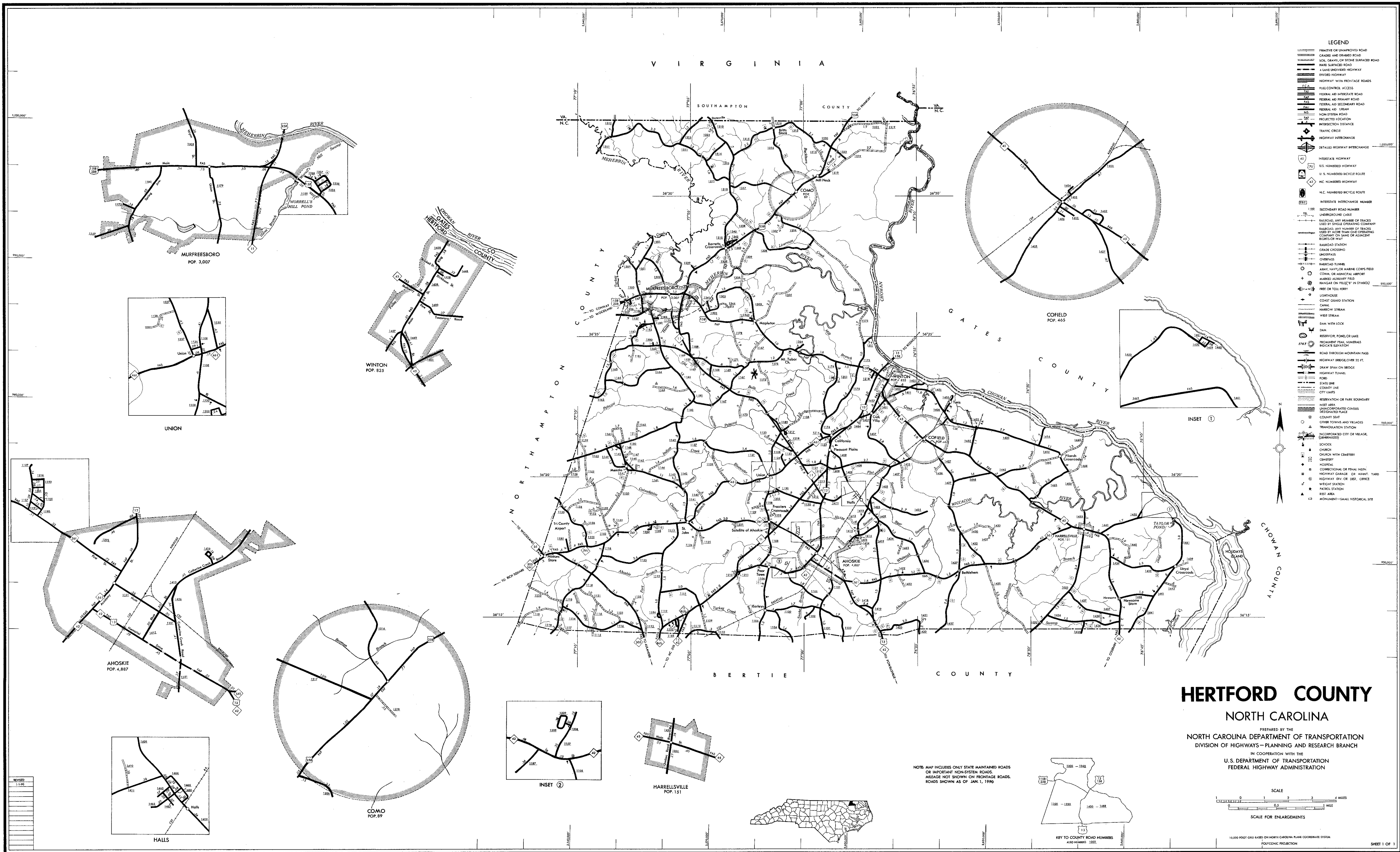
ENLARGED MUNICIPAL AND SUBURBAN AREAS
HENDERSON COUNTY
 NORTH CAROLINA

PREPARED BY THE
 NORTH CAROLINA DEPARTMENT OF TRANSPORTATION
 DIVISION OF HIGHWAYS—PLANNING AND RESEARCH BRANCH
 IN COOPERATION WITH THE
 U. S. DEPARTMENT OF TRANSPORTATION
 FEDERAL HIGHWAY ADMINISTRATION



COPIES OF THIS MAP AVAILABLE FROM:
 FEDERAL BUREAU OF SURVEYING
 ADDRESS: FEDERAL BUREAU OF SURVEYING
 WASHINGTON, D. C. 20540
 PRICE: \$1.00 PER COPY (CASH)
 ORDER FORM: FD-302 (REV. 5-22-64)

REVISION	DATE
1	1-19-60



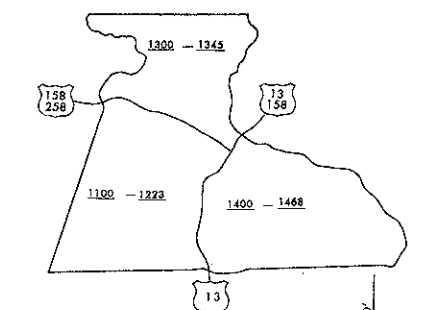
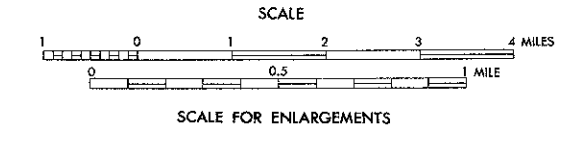
- LEGEND**
- FRONTIER OR UNIMPROVED ROAD
 - GRAVEL AND SAND ROAD
 - SOIL GRAVEL OR STONE SURFACED ROAD
 - PAVED SURFACE ROAD
 - 4-LANE UNDIVIDED HIGHWAY
 - 2-LANE UNDIVIDED HIGHWAY
 - 2-LANE DIVIDED HIGHWAY
 - 2-LANE UNDIVIDED HIGHWAY WITH FRONTAGE ROADS
 - 2-LANE DIVIDED HIGHWAY WITH FRONTAGE ROADS
 - 4-LANE UNDIVIDED HIGHWAY WITH FRONTAGE ROADS
 - 4-LANE DIVIDED HIGHWAY WITH FRONTAGE ROADS
 - STATE CONTROL ACCESS
 - FEDERAL AID INTERSTATE ROAD
 - FEDERAL AID PRIMARY ROAD
 - FEDERAL AID SECONDARY ROAD
 - FEDERAL AID LESHAN
 - NON-SYSTEM ROAD
 - PROJECTS LOCATION
 - INTERSECTION DISTANCE
 - TRAFFIC CIRCLE
 - HIGHWAY INTERCHANGE
 - DETAILED HIGHWAY INTERCHANGE
 - INTERSTATE HIGHWAY
 - U.S. NUMBERED HIGHWAY
 - U.S. NUMBERED BICYCLE ROUTE
 - N.C. NUMBERED HIGHWAY
 - N.C. NUMBERED BICYCLE ROUTE
 - INTERSTATE INTERCHANGE NUMBER
 - SECONDARY ROAD NUMBER
 - UNDERGROUND CABLE
 - RAILROAD, ANY NUMBER OF TRACKS USED BY SINGLE OPERATING COMPANY
 - RAILROAD, ANY NUMBER OF TRACKS USED BY TWO OR MORE OPERATING COMPANIES ON SAME OR ADJACENT RIGHTS-OF-WAY
 - RAILROAD STATION
 - GRADE CROSSING
 - UNGRADED
 - OVERPASS
 - RAILROAD TUNNEL
 - ARMY, NAVY, OR MARINE CORPS FIELD
 - COMM. OR MUNICIPAL AIRPORT
 - ARMED MILITARY FIELD
 - MANGAR ON FIELD "C" IN ETHACOU
 - FREE OR TOLL FERRY
 - COAST GUARD STATION
 - CANAL
 - HARBOR STREAM
 - WEIR STREAM
 - DAM WITH LOCK
 - DAM
 - RESERVOIR, POND, OR LAKE
 - PERMANENT FRESH WATER
 - INDICATE ELEVATION
 - ROAD THROUGH MOUNTAIN PASS
 - HIGHWAY BRIDGE OVER 50 FT.
 - DRAW BRIDGE OVER 50 FT.
 - HIGHWAY TUNNEL
 - FOSSIL
 - STATE LINE
 - COUNTY LINE
 - CITY LIMITS
 - UNINCORPORATED CENSUS DESIGNATED PLACE
 - INCORPORATED CITY OR VILLAGE
 - INCORPORATED CITY OR VILLAGE (SHEMATED)
 - SCHOOL
 - CHURCH
 - CHURCH WITH CEMETERY
 - CEMETERY
 - HOSPITAL
 - CONCRETE OR PINE INDN.
 - HIGHWAY GARAGE OR MARKET YARD
 - HIGHWAY EYE OR DESI. OFFICE
 - WEIGHT STATION
 - PATROL STATION
 - REST AREA
 - MONUMENT—SMALL HISTORICAL SITE

HERTFORD COUNTY

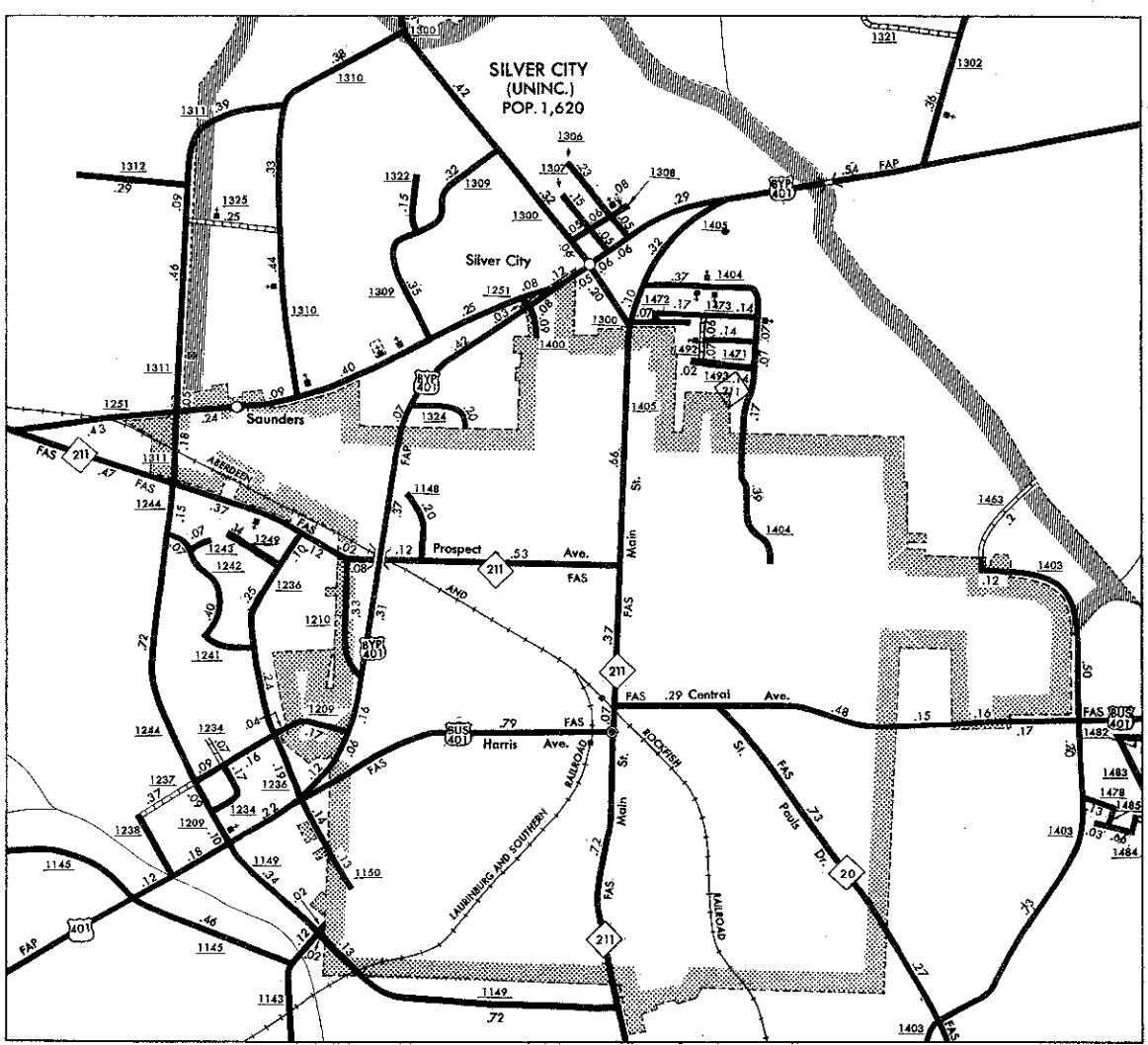
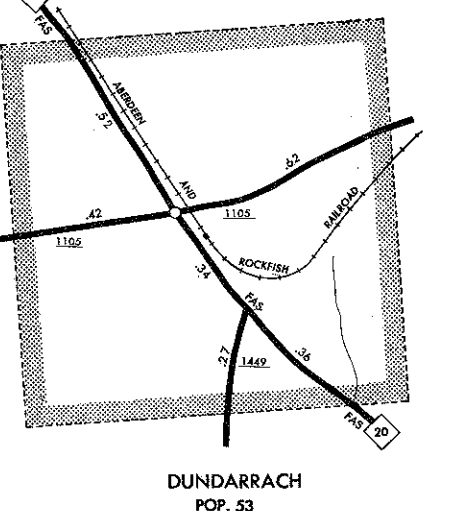
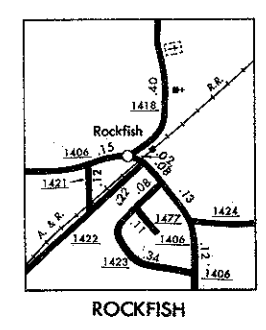
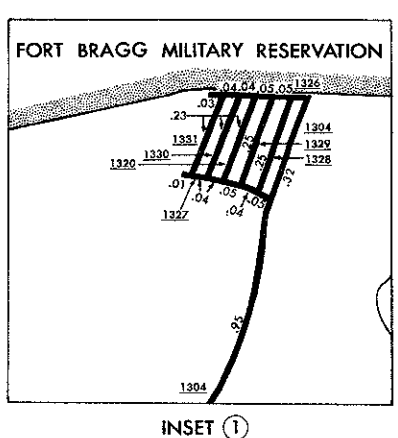
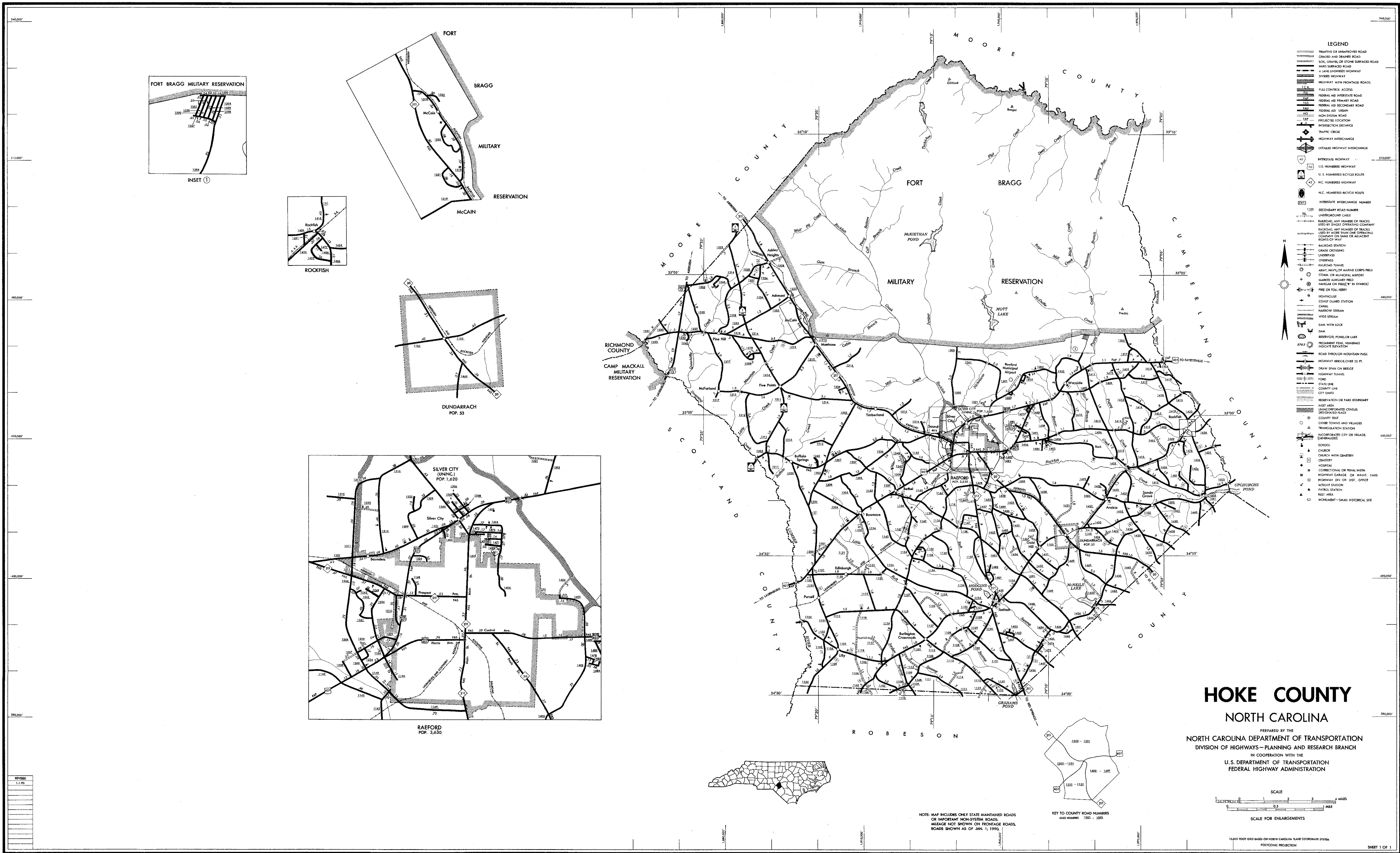
NORTH CAROLINA

PREPARED BY THE
 NORTH CAROLINA DEPARTMENT OF TRANSPORTATION
 DIVISION OF HIGHWAYS—PLANNING AND RESEARCH BRANCH
 IN COOPERATION WITH THE
 U.S. DEPARTMENT OF TRANSPORTATION
 FEDERAL HIGHWAY ADMINISTRATION

NOTE: MAP INCLUDES ONLY STATE MAINTAINED ROADS OR IMPORTANT NON-SYSTEM ROADS. MILEAGE NOT SHOWN ON FRONTAGE ROADS. ROADS SHOWN AS OF JAN. 1, 1990



COPIES OF THIS MAP ARE AVAILABLE TO THE PUBLIC AT A NOMINAL COST. ADDRESS: MAPS, N.C. DEPARTMENT OF TRANSPORTATION, SALEM, NORTH CAROLINA, 27311

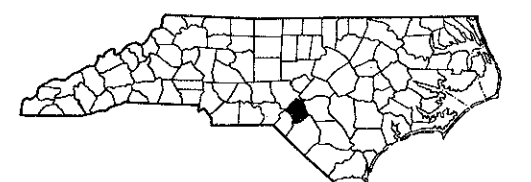
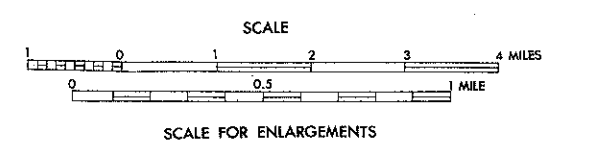


- ### LEGEND
- PAVED OR IMPROVED ROAD
 - GRAVEL AND DRAINED ROAD
 - SOIL, GRAVEL, OR STONE SURFACED ROAD
 - ROAD SURFACED ROAD
 - 2 LANE UNIMPROVED HIGHWAY
 - UNIMPROVED HIGHWAY
 - HIGHWAY WITH FRONTAGE ROADS
 - FULL CONTROL ACCESS
 - FEDERAL AID INTERSTATE ROAD
 - FEDERAL AID PRIMARY ROAD
 - FEDERAL AID SECONDARY ROAD
 - FEDERAL AID URBAN
 - NON-FEDERAL ROAD
 - PROJECTED LOCATION
 - INTERSECTION DISTANCE
 - TRAFFIC CIRCLE
 - HIGHWAY INTERCHANGE
 - DETAILED HIGHWAY INTERCHANGE
 - INTERSTATE HIGHWAY
 - U.S. NUMBERED HIGHWAY
 - U.S. NUMBERED BICYCLE ROUTE
 - N.C. NUMBERED HIGHWAY
 - N.C. NUMBERED BICYCLE ROUTE
 - INTERSTATE INTERCHANGE NUMBER
 - SECONDARY ROAD NUMBER
 - UNDERGROUND CASE
 - EMBANKED ROAD NUMBER OF TRACKS
 - USED BY SINGLE OPERATING COMPANY
 - EMBANKED ROAD NUMBER OF TRACKS
 - USED BY MORE THAN ONE OPERATING COMPANY
 - RIGHTS OF WAY
 - GRADE CROSSING
 - UNDERPASS
 - COVERED BRIDGE
 - RAILROAD TUNNEL
 - ABANDONED MARINE CORPS FIELD
 - CANAL OR MINOR CANAL
 - MARSH OR SWAMP
 - FREE OR TOLL FERRY
 - LIGHTHOUSE
 - COAST GUARD STATION
 - CANAL
 - NARROW STREAM
 - WIDE STREAM
 - DAM WITH LOCK
 - DAM
 - RESERVOIR, POND, OR LAKE
 - RESERVOIR FEAS. NUMBER
 - RESERVOIR ELEVATION
 - ROAD THROUGH HOODSTAN PASS
 - HIGHWAY BRIDGE OVER 10 FT.
 - DRAW SPAN ON BRIDGE
 - HIGHWAY TUNNEL
 - FORD
 - STATE LINE
 - COUNTY LINE
 - CITY LIMITS
 - RESERVATION OR PARK BOUNDARY
 - POST OFFICE
 - UNINCORPORATED CENSUS DESIGNATED PLACE
 - COUNTY SEAT
 - OTHER TOWNS AND VILLAGES
 - TRANSLATION STATION
 - INCORPORATED CITY OR VILLAGE (GENERALIZED)
 - SCHOOL
 - CHURCH
 - CHURCH WITH CEMETERY
 - CEMETERY
 - HOSPITAL
 - CORRECTIONAL OR PENAL INSTIT.
 - HIGHWAY GARAGE OR MAINT. YARD
 - HIGHWAY SVY. CN. DIST. OFFICE
 - WEIGHT STATION
 - PARCEL STATION
 - REST AREA
 - MONUMENT—SMALL HISTORICAL SITE

HOKE COUNTY

NORTH CAROLINA

PREPARED BY THE
NORTH CAROLINA DEPARTMENT OF TRANSPORTATION
DIVISION OF HIGHWAYS—PLANNING AND RESEARCH BRANCH
IN COOPERATION WITH THE
U.S. DEPARTMENT OF TRANSPORTATION
FEDERAL HIGHWAY ADMINISTRATION

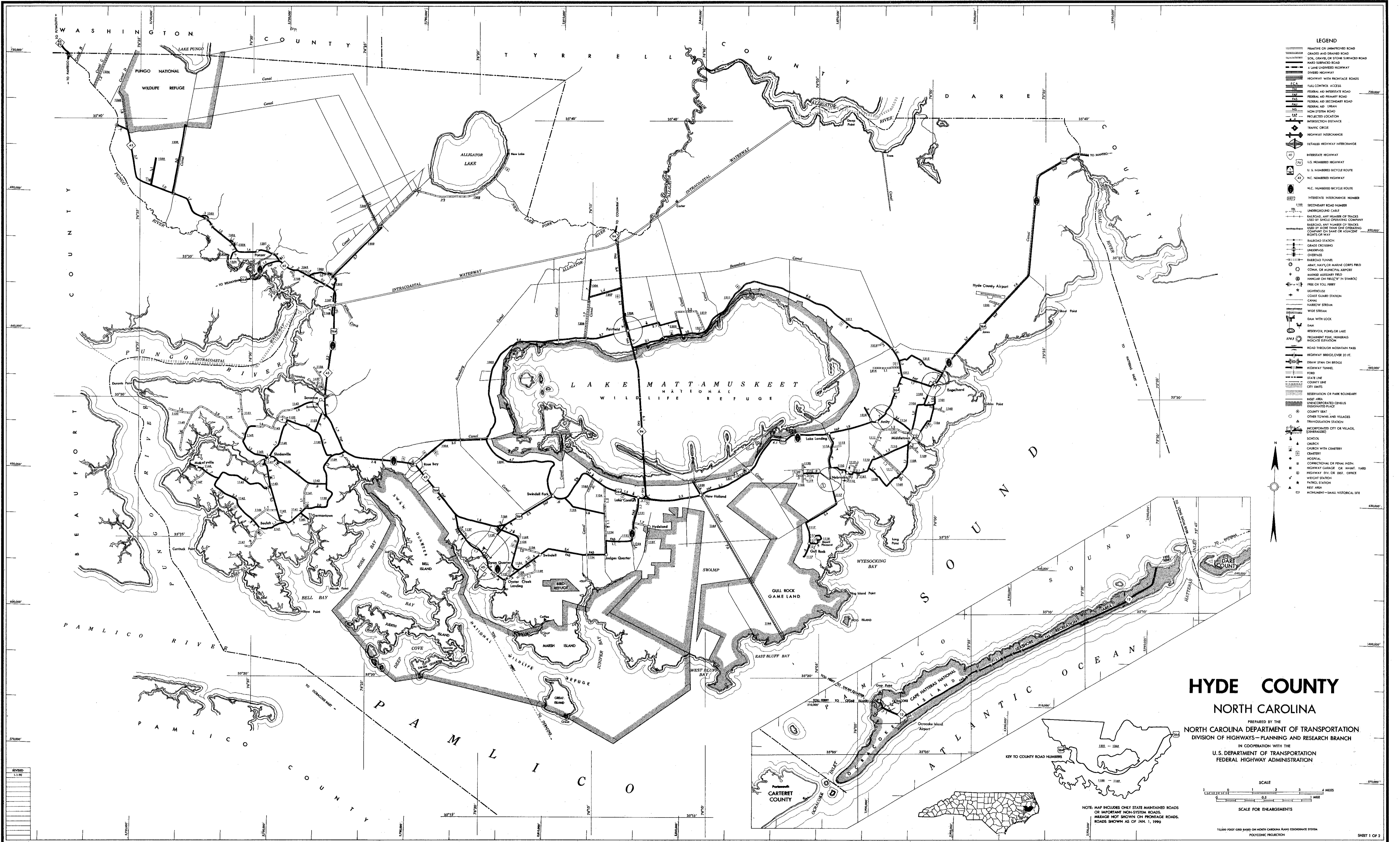


NOTE: MAP INCLUDES ONLY STATE MAINTAINED ROADS OR IMPORTANT NON-SYSTEM ROADS. MILEAGE NOT SHOWN ON FRONTAGE ROADS. ROADS SHOWN AS OF JAN. 1, 1995.

KEY TO COUNTY ROAD NUMBERS AND MILEAGE

COPIES OF THIS MAP ARE AVAILABLE FROM THE DISTRICT OFFICE OF THE DIVISION OF HIGHWAYS, U.S. DEPARTMENT OF TRANSPORTATION, FEDERAL HIGHWAY ADMINISTRATION, 1000 NORTH CAROLINA AVENUE, RALEIGH, NORTH CAROLINA 27611

REVISION	DATE
1	1-1-95




COPY OF THIS MAP IS AVAILABLE TO THE PUBLIC AT A NOMINAL COST. ADDRESS: N.C. DEPARTMENT OF TRANSPORTATION, MAPS SECTION, 2700 N. W. CORNER OF MARKET STREET, RALEIGH, NORTH CAROLINA, 27611

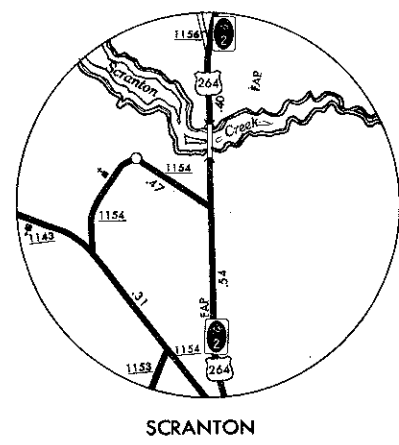
HYDE COUNTY

NORTH CAROLINA

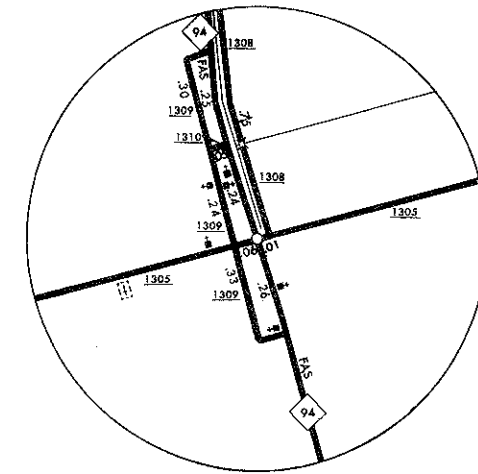
PREPARED BY THE
NORTH CAROLINA DEPARTMENT OF TRANSPORTATION
DIVISION OF HIGHWAYS—PLANNING AND RESEARCH BRANCH
IN COOPERATION WITH THE
U.S. DEPARTMENT OF TRANSPORTATION
FEDERAL HIGHWAY ADMINISTRATION



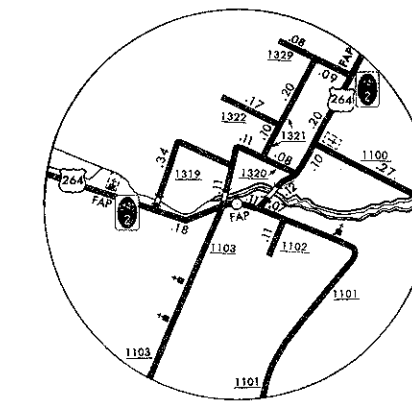
NOTE: MAP INCLUDES ONLY STATE MAINTAINED ROADS OR IMPORTANT NON-SYSTEM ROADS. MILEAGE NOT SHOWN ON FRONTAGE ROADS. ROADS SHOWN AS OF JAN. 1, 1990



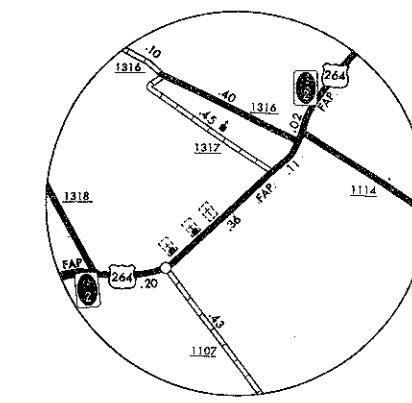
SCRANTON



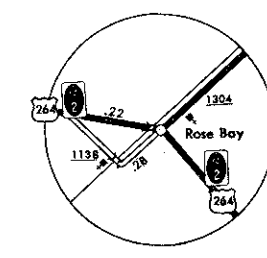
FAIRFIELD



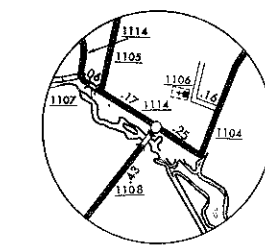
ENGELHARD



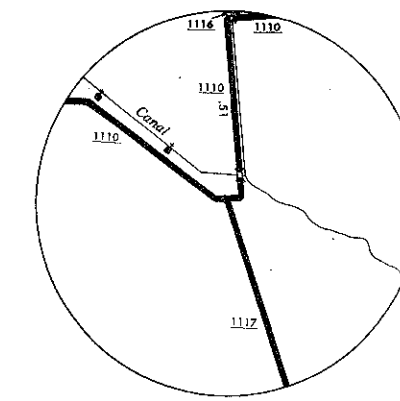
AMITY



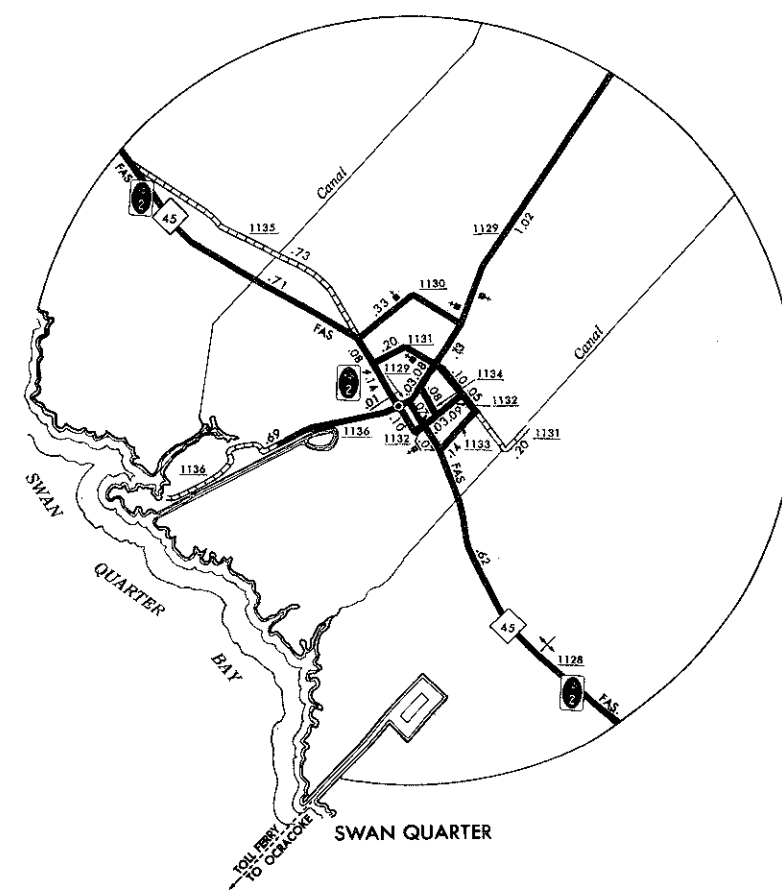
ROSE BAY



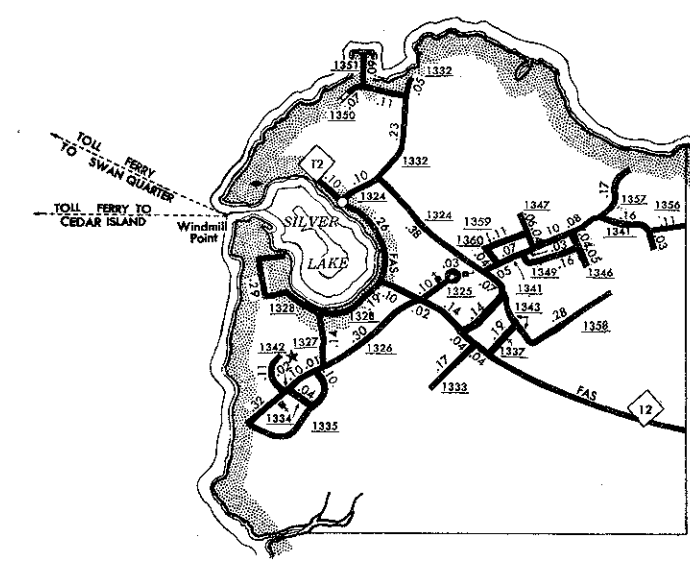
MIDDLETOWN



INSET



SWAN QUARTER

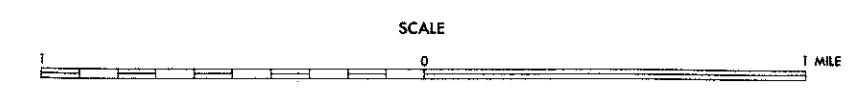


OCRACOKE



ENLARGED MUNICIPAL AND SUBURBAN AREAS
HYDE COUNTY
 NORTH CAROLINA

PREPARED BY THE
 NORTH CAROLINA DEPARTMENT OF TRANSPORTATION
 DIVISION OF HIGHWAYS—PLANNING AND RESEARCH BRANCH
 IN COOPERATION WITH THE
 U.S. DEPARTMENT OF TRANSPORTATION
 FEDERAL HIGHWAY ADMINISTRATION



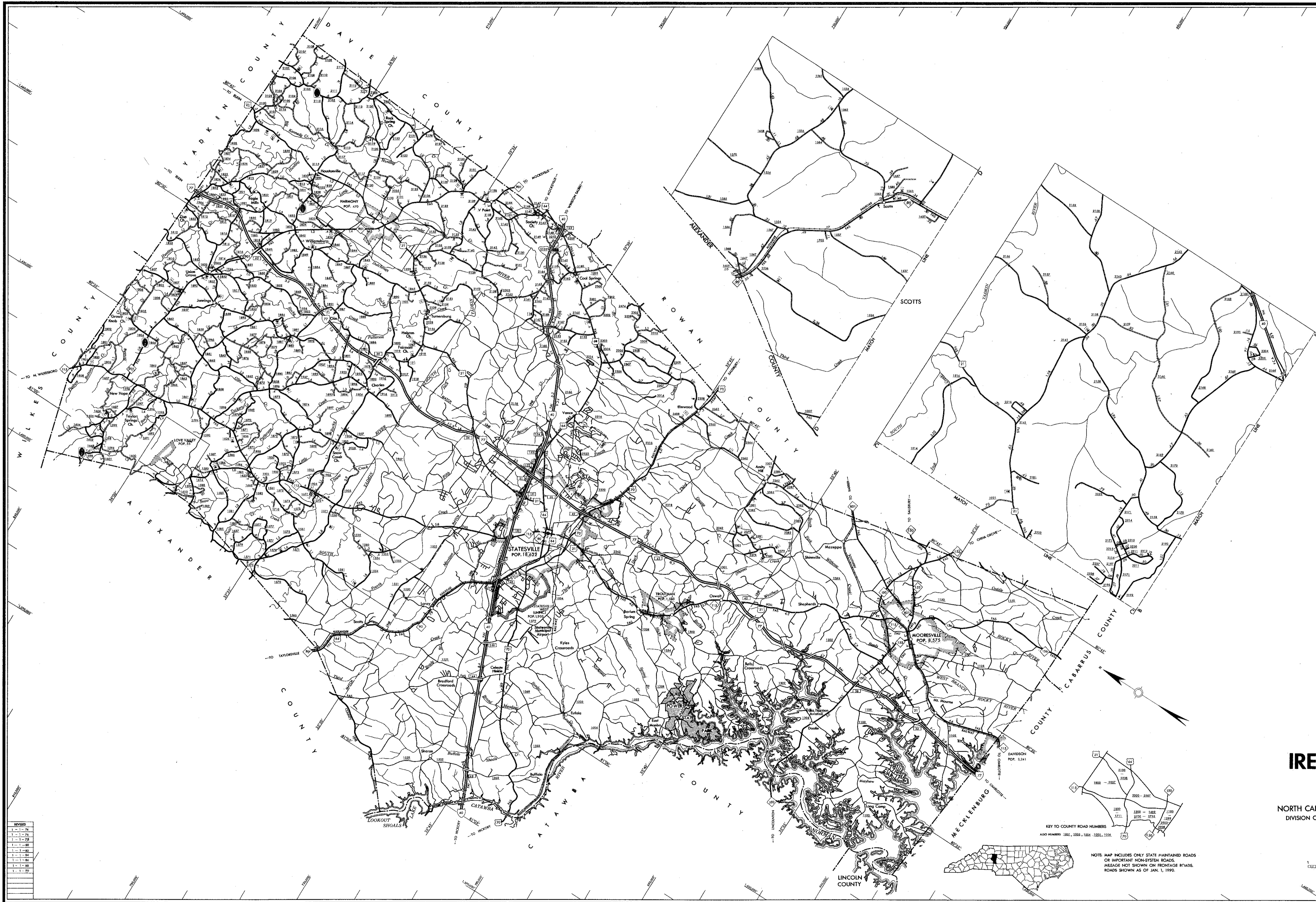
POLYCONIC PROJECTION

SHEET 2 OF 2

COPIES OF THIS MAP ARE AVAILABLE
 TO THE PUBLIC AT A NOMINAL COST.
 ADDRESS: N.C. DEPARTMENT OF TRANSPORTATION
 DIVISION OF HIGHWAYS, PLANNING AND RESEARCH BRANCH
 RALEIGH, NORTH CAROLINA, 27611

REVISED	
11-60	

HYDE, SUP.

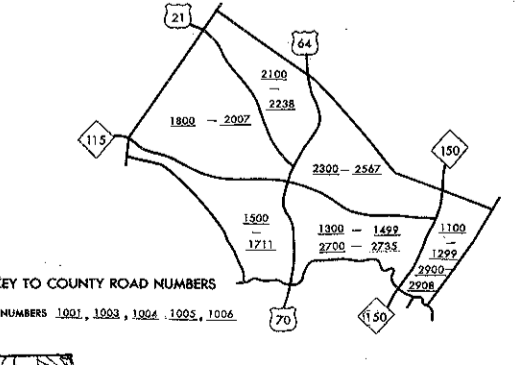


- LEGEND**
- FRONTIER OR UNIMPROVED ROAD
 - CRACKED AND GRADED ROAD
 - SOIL GRAVEL OR STONE SURFACED ROAD
 - HARD SURFACED ROAD
 - 4 LANE UNDIVIDED HIGHWAY
 - DIVIDED HIGHWAY
 - HIGHWAY WITH FRONTAGE ROADS
 - RAIL CONTROL ACCESS
 - FEDERAL AID INTERSTATE ROAD
 - FEDERAL AID PRIMARY ROAD
 - FEDERAL AID SECONDARY ROAD
 - FEDERAL AID URBAN
 - NON-SYSTEM ROAD
 - PROPOSED LOCATION
 - INTERSECTION DISTANCE
 - TRAFFIC CIRCLE
 - HIGHWAY INTERCHANGE
 - DETAILED HIGHWAY INTERCHANGE
 - INTERSTATE HIGHWAY
 - U.S. NUMBERED HIGHWAY
 - U.S. NUMBERED BI-CYCLE ROUTE
 - N.C. NUMBERED BI-CYCLE ROUTE
 - INTERSTATE INTERCHANGE NUMBER
 - SECONDARY ROAD NUMBER
 - UNIDIRECTIONAL CABLE
 - RAILROADS, ANY NUMBER OF TRACKS USED BY SINGLE OPERATING COMPANY
 - RAILROAD, ANY NUMBER OF TRACKS USED BY MORE THAN ONE OPERATING COMPANY OR SHARED OR ADJACENT
 - RAILROAD STATION
 - GRADE CROSSING
 - UNDERPASS
 - OVERPASS
 - RAILROAD TUNNEL
 - RAILWAY OR MARINE CORP. FIELD
 - COM. OR MUNICIPAL AIRPORT
 - MARINE AIRFIELD
 - HANGAR ON FIELDS IN STARBUCK
 - FERRY OR TOLL FERRY
 - BOATHOUSE
 - COAST GUARD STATION
 - CANAL
 - RAILROAD STREAM
 - WEIR STREAM
 - DAM WITH LOCK
 - DAM
 - RESERVOIR, POND, OR LAKE
 - PROPOSED TRAIL, NUMBERS INDICATE ELEVATION
 - ROAD THROUGH MOUNTAIN PASS
 - HIGHWAY BRIDGE OVER 20 FT.
 - RAILWAY BRIDGE OVER 20 FT.
 - RAILWAY TUNNEL
 - FORD
 - STATE LINE
 - COUNTY LINE
 - CITY LIMITS
 - RESERVATION OR PARK BOUNDARY
 - WATER AREA
 - UNINCORPORATED CENSUS DESIGNATED PLACE
 - COUNTY SEAT
 - OTHER TOWNS AND VILLAGES
 - TRANSPORTATION STATION
 - INCORPORATED CITY OR VILLAGE (SQUARES)
 - SCHOOL
 - CHURCH
 - CHURCH WITH CEMETERY
 - COURTNEY
 - HOSPITAL
 - CORRECTIONAL OR PENAL INSTIT.
 - HIGHWAY GARAGE OR MAINT. YARD
 - HIGHWAY DIV. OR DIST. OFFICE
 - WEIGHT STATION
 - PATROL STATION
 - REST AREA
 - MONUMENT—SMALL HISTORICAL SITE

COPIES OF THIS MAP ARE AVAILABLE FROM THE NORTH CAROLINA DEPARTMENT OF TRANSPORTATION, DIVISION OF HIGHWAYS, ADDRESS: 1000 NORTH CAROLINA, 7961

REVISED

1-1-74
1-1-75
1-1-76
1-1-77
1-1-78
1-1-79
1-1-80
1-1-81
1-1-82
1-1-83
1-1-84
1-1-85
1-1-86
1-1-87
1-1-88
1-1-89
1-1-90



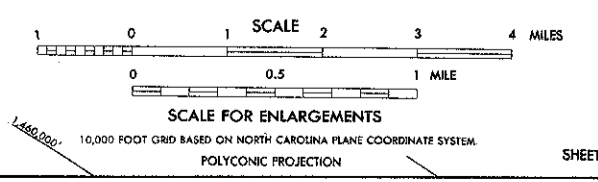
NOTE: MAP INCLUDES ONLY STATE MAINTAINED ROADS OR IMPORTANT NON-SYSTEM ROADS. AREAS NOT SHOWN ON FRONTAGE BLADES. ROADS SHOWN AS OF JAN. 1, 1990.

IREDELL COUNTY

NORTH CAROLINA

PREPARED BY THE
NORTH CAROLINA DEPARTMENT OF TRANSPORTATION
DIVISION OF HIGHWAYS—PLANNING AND RESEARCH BRANCH

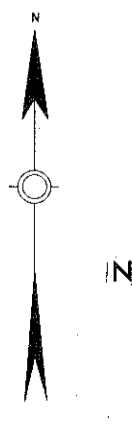
IN COOPERATION WITH THE
U.S. DEPARTMENT OF TRANSPORTATION
FEDERAL HIGHWAY ADMINISTRATION





COPIES OF THIS MAP ARE AVAILABLE
 TO THE PUBLIC AT A NOMINAL COST.
 ADDRESS:
 MAPS, N.C. DEPARTMENT OF TRANSPORTATION
 RALEIGH, NORTH CAROLINA, 27611

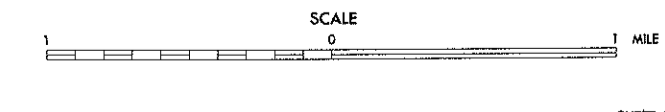
1:25,000
1:50,000
1:75,000
1:100,000
1:150,000
1:200,000
1:250,000
1:300,000
1:400,000
1:500,000
1:600,000
1:750,000
1:1,000,000



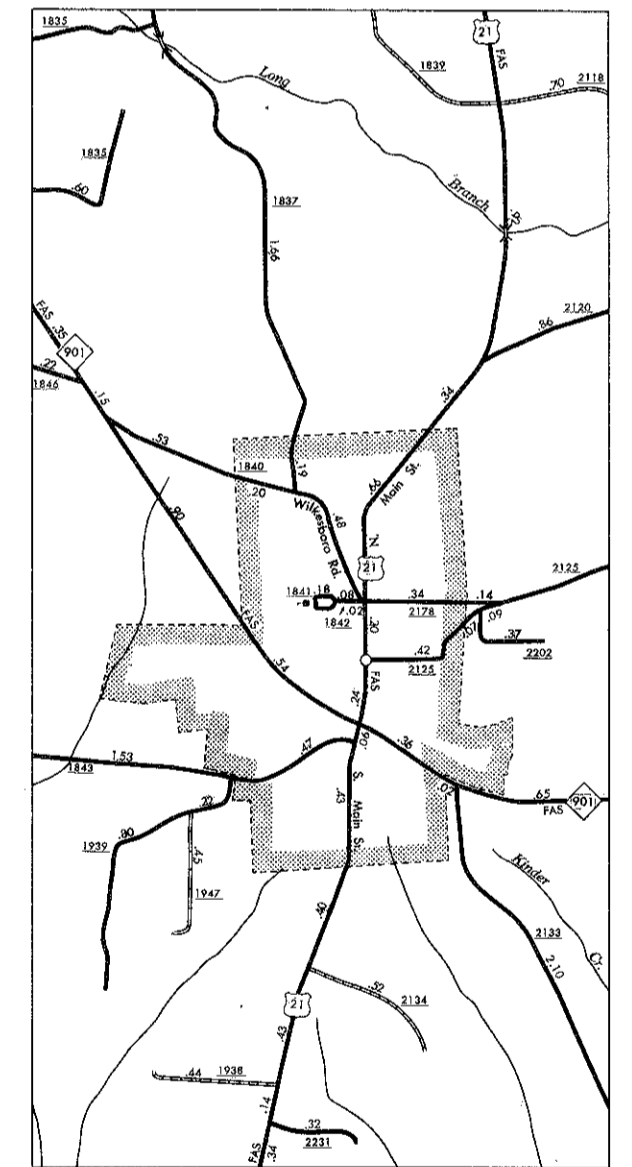
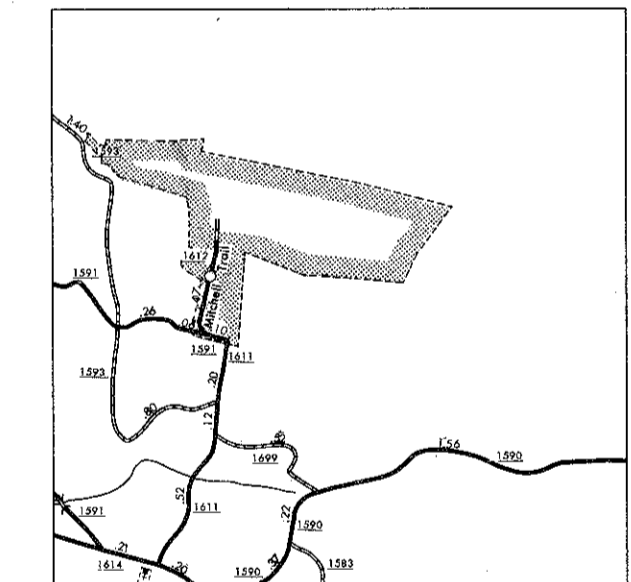
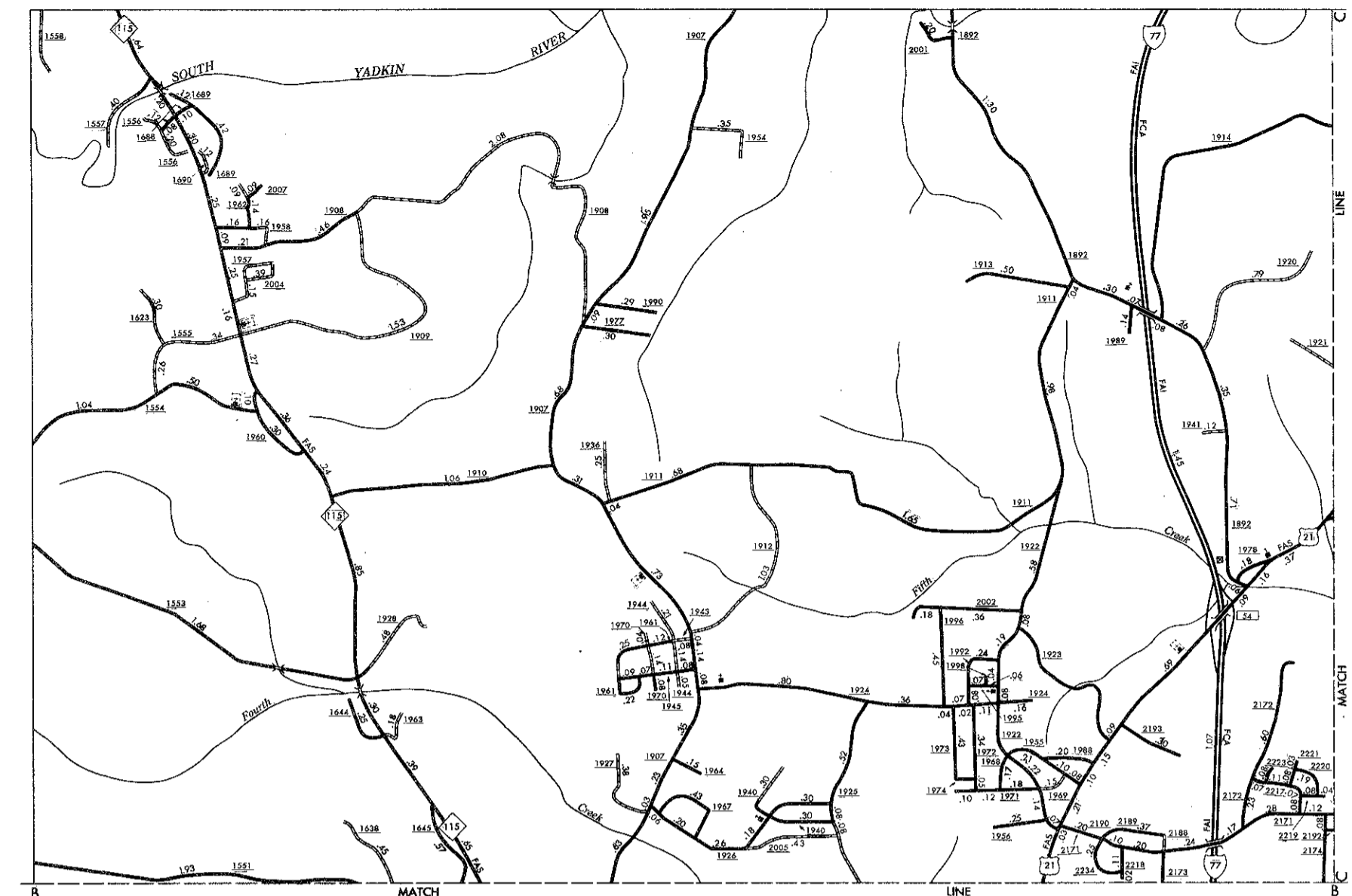
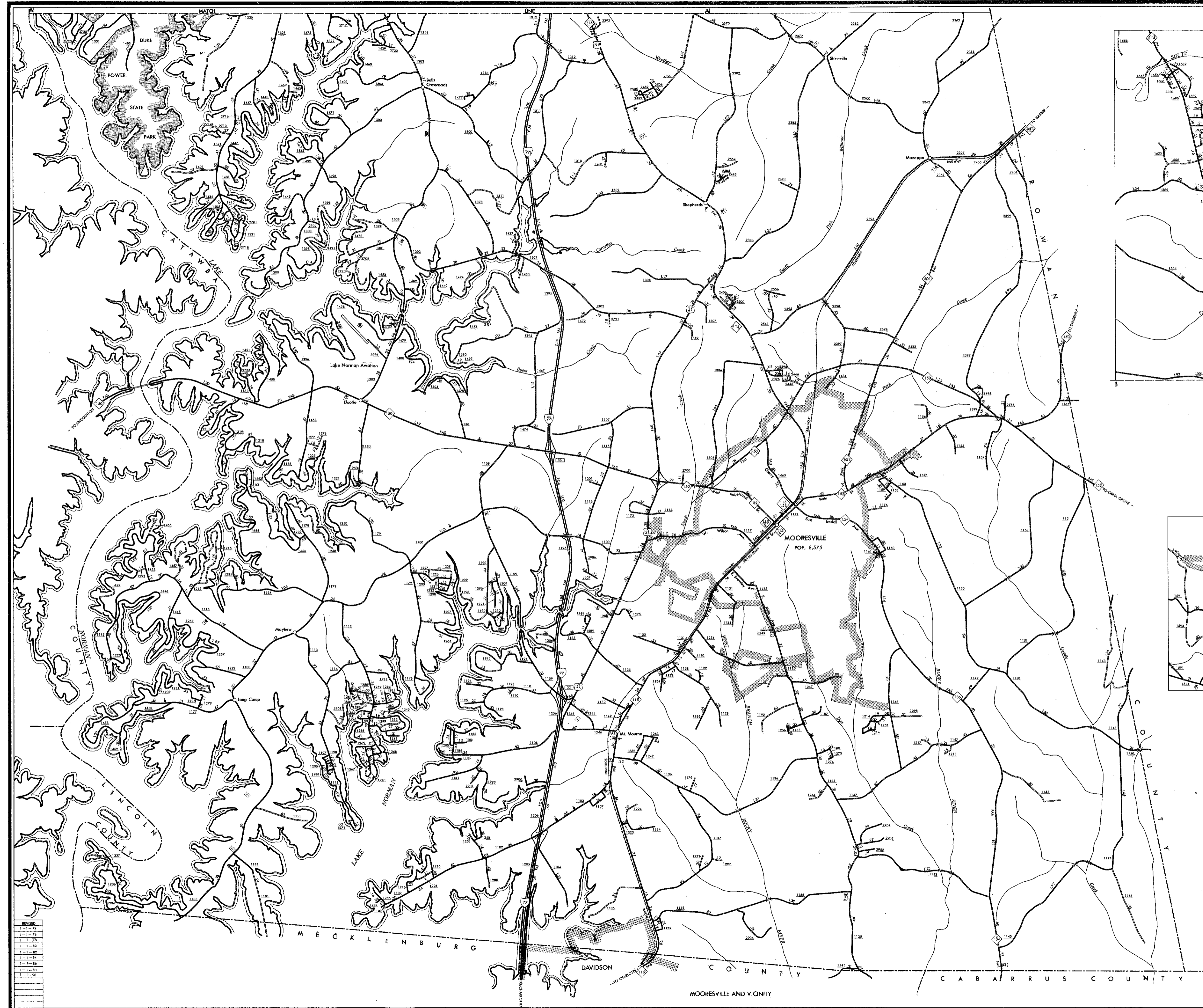
ENLARGED MUNICIPAL AND SUBURBAN AREAS
IREDELL COUNTY
 NORTH CAROLINA

PREPARED BY THE
 NORTH CAROLINA DEPARTMENT OF TRANSPORTATION
 DIVISION OF HIGHWAYS—PLANNING AND RESEARCH BRANCH

IN COOPERATION WITH THE
 U.S. DEPARTMENT OF TRANSPORTATION
 FEDERAL HIGHWAY ADMINISTRATION

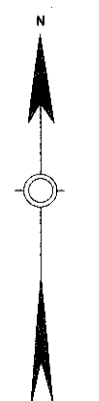


POLYCONIC PROJECTION SHEET 2 OF 3



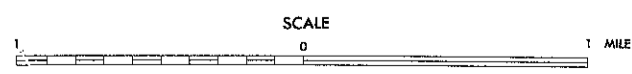
COPIES OF THIS MAP ARE AVAILABLE FROM THE NORTH CAROLINA DEPARTMENT OF TRANSPORTATION, DIVISION OF HIGHWAYS, 2701

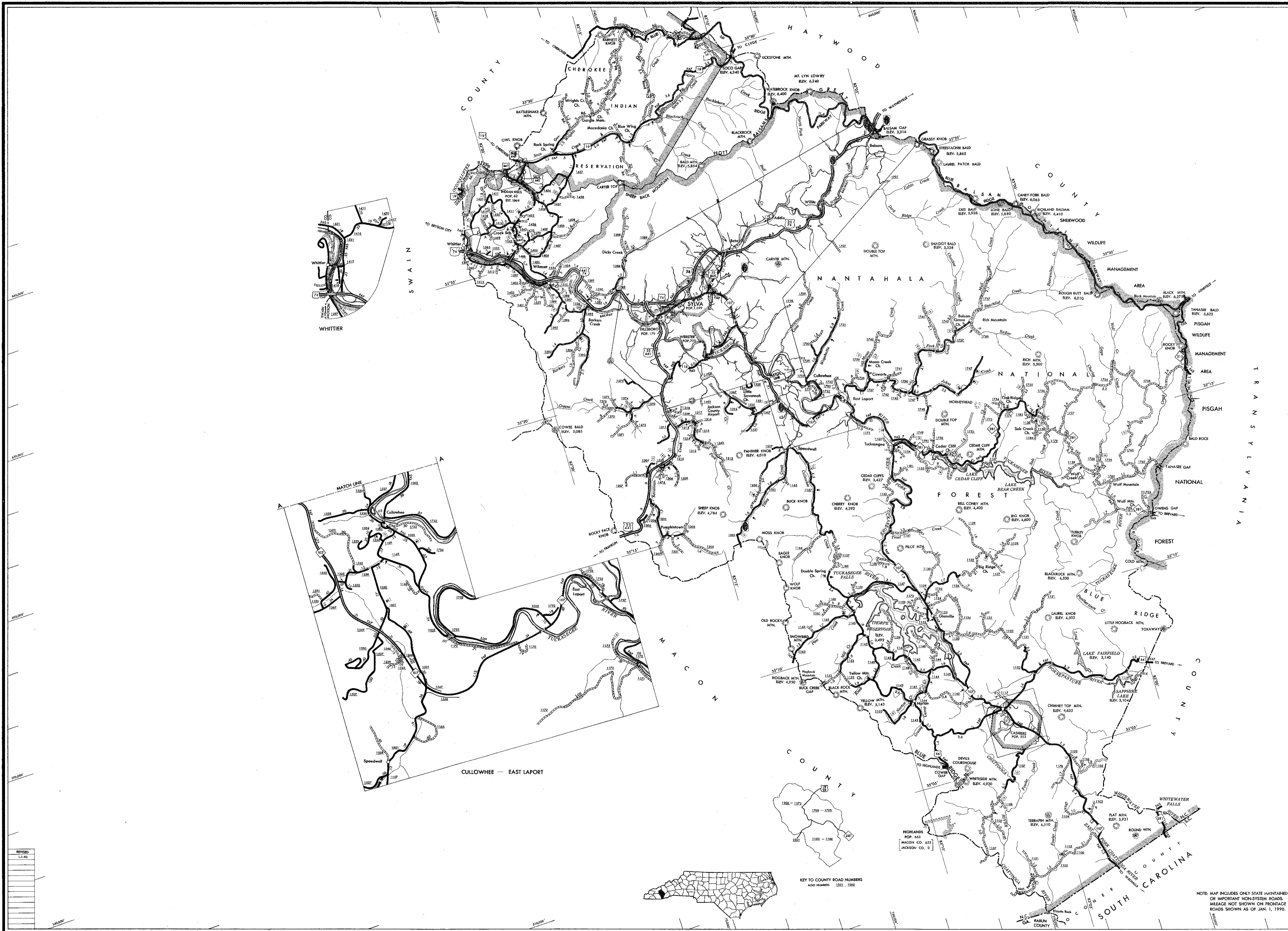
REVISION	DATE
1-1-72	
1-1-74	
1-1-76	
1-1-78	
1-1-80	
1-1-82	
1-1-84	
1-1-86	
1-1-88	
1-1-90	



ENLARGED MUNICIPAL AND SUBURBAN AREAS
IREDELL COUNTY
 NORTH CAROLINA

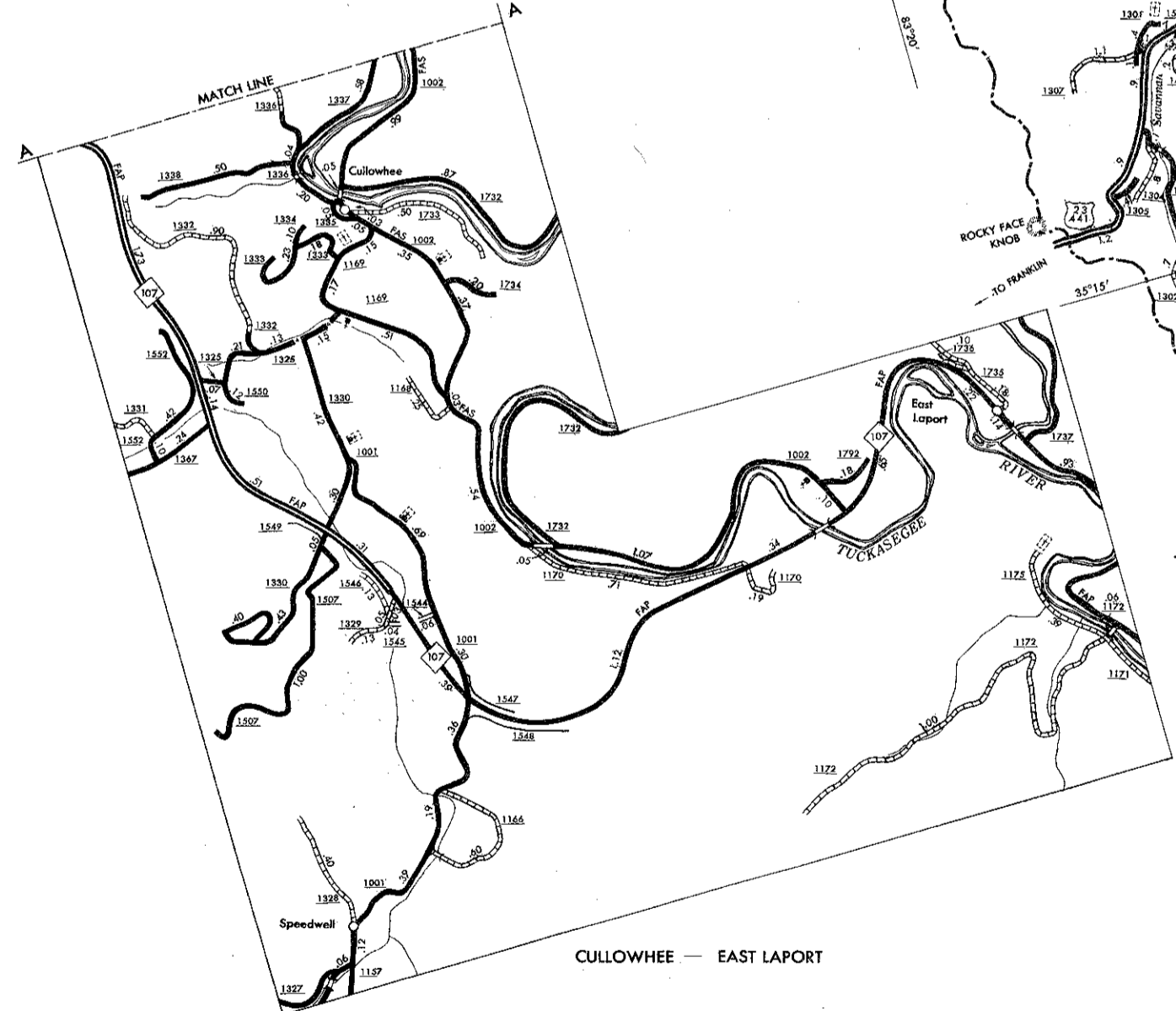
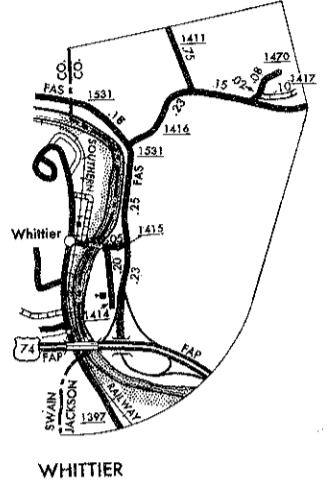
PREPARED BY THE
 NORTH CAROLINA DEPARTMENT OF TRANSPORTATION
 DIVISION OF HIGHWAYS - PLANNING AND RESEARCH BRANCH
 IN COOPERATION WITH THE
 U.S. DEPARTMENT OF TRANSPORTATION
 FEDERAL HIGHWAY ADMINISTRATION





LEGEND


- PRIMARY OR UNIMPROVED ROAD
- GRAVEL AND DRAINED ROAD
- SOIL, GRAVEL, OR STONE SURFACED ROAD
- HARD SURFACED ROAD
- 4 LANE UNIMPROVED HIGHWAY
- DIVIDED HIGHWAY
- HIGHWAY WITH FRONTAGE ROADS
- FULL CONTROL, ACCESS
- FEDERAL AID INTERSTATE ROAD
- FEDERAL AID PRIMARY ROAD
- FEDERAL AID SECONDARY ROAD
- FEDERAL AID BRANCH
- NON-SYSTEM ROAD
- PROJECTED LOCATION
- INTERSECTION DISTANCE
- TRAFFIC CIRCLE
- HIGHWAY INTERCHANGE
- DETAILED HIGHWAY INTERCHANGE
- INTERSTATE HIGHWAY
- U.S. NUMBERED HIGHWAY
- U.S. NUMBERED BICYCLE ROUTE
- N.C. NUMBERED HIGHWAY
- N.C. NUMBERED BICYCLE ROUTE
- INTERSTATE INTERCHANGE NUMBER
- SECONDARY ROAD NUMBER
- UNDERGRADE CANAL
- RAILROAD, ANY NUMBER OF TRACES USED BY SINGLE OPERATING COMPANY
- RAILROAD, ANY NUMBER OF TRACES USED BY MORE THAN ONE OPERATING COMPANY ON SAME OR ADJACENT SIDES OF WAY
- RAILROAD STATION
- GRADE CROSSING
- UNDERPASS
- OVERPASS
- RAILROAD TUNNEL
- ARMY, NAVY, OR MARINE CORPS FIELD
- CIVIL OR MUNICIPAL AIRPORT
- AIRSTRIP
- MANGLAR ON FIELD, 10' IN DIAMETER
- FREE OR TOLL FERRY
- LIGHTHOUSE
- COAST GUARD STATION
- CANAL
- NARROW STREAM
- WIDE STREAM
- DAM WITH LOCK
- DAM
- RESERVOIR, POND, OR LAKE
- PROMINENT PEAK, MOUNTAINS INDICATE ELEVATION
- ROAD THROUGH MOUNTAIN PASS
- HIGHWAY BRIDGE OVER 30 FT.
- DRAW SPAN ON BRIDGE
- HIGHWAY TUNNEL
- FORD
- STATE LINE
- COUNTY LINE
- CITY LIMITS
- RESERVATION OR PARK BOUNDARY
- REEF AREA
- UNINCORPORATED CENSUS DESIGNATED PLACE
- COUNTY SEAT
- OTHER TOWNS AND VILLAGES
- TRANSCRIPTION STATION
- INCORPORATED CITY OR VILLAGE (SHADED)
- SCHOOL
- CHURCH
- CHURCH WITH CEMETERY
- CEMETERY
- HOSPITAL
- CORRECTIONAL OR PENAL INST.
- HIGHWAY GARAGE OR MAINT. YARD
- HIGHWAY CITY OR DIST. OFFICE
- WEIGHT STATION
- PATROL STATION
- REEF AREA
- MONUMENT - SMALL HISTORICAL SITE



JACKSON COUNTY

NORTH CAROLINA

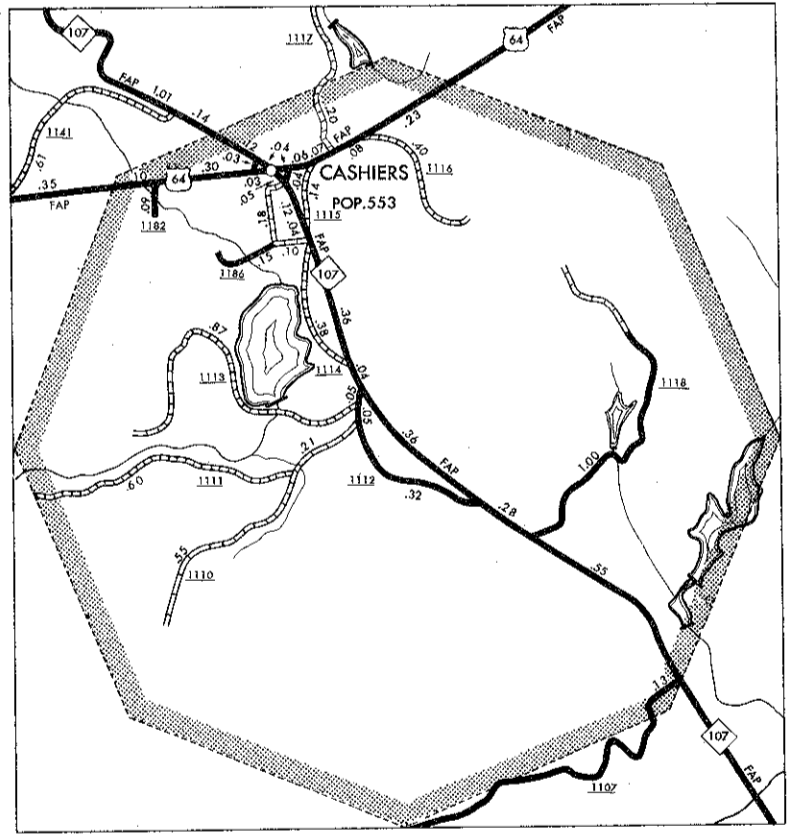
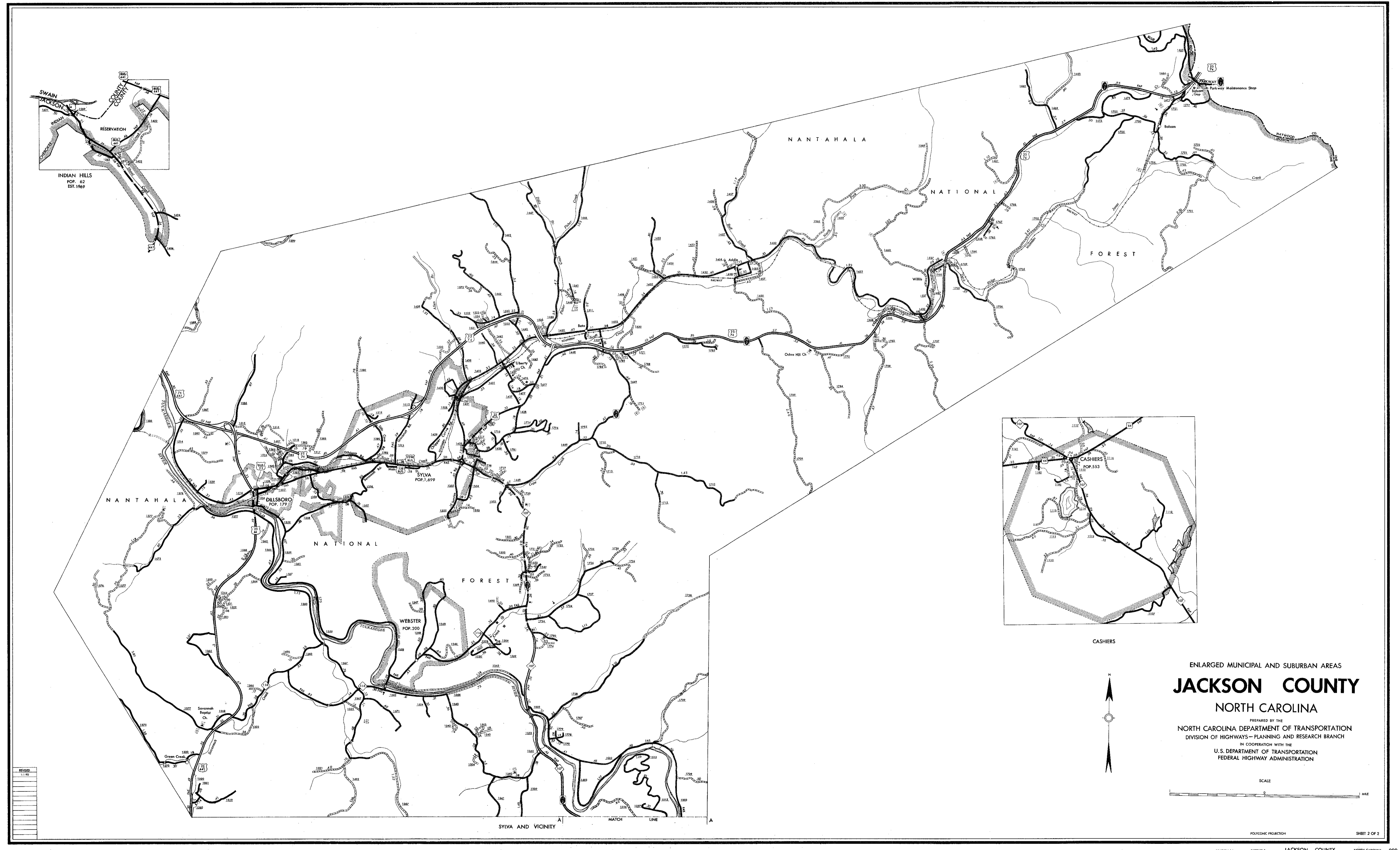
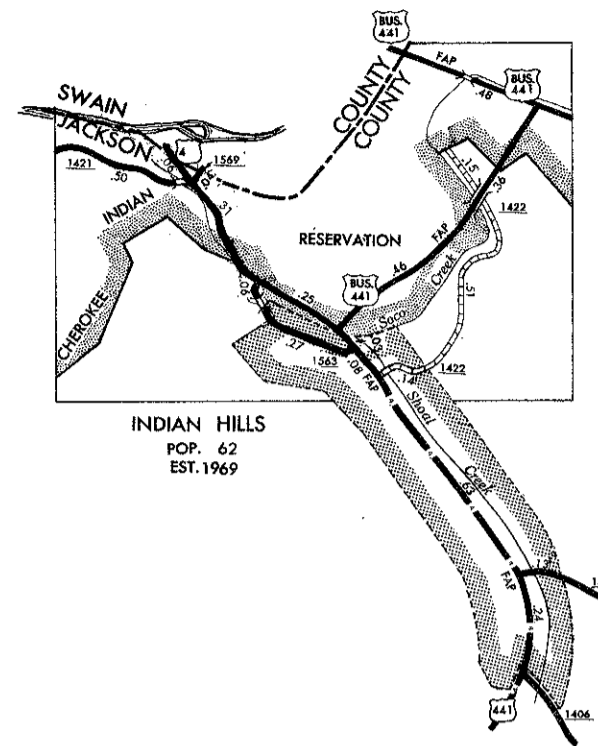
PREPARED BY THE
 NORTH CAROLINA DEPARTMENT OF TRANSPORTATION
 DIVISION OF HIGHWAYS—PLANNING AND RESEARCH BRANCH
 IN COOPERATION WITH THE
 U.S. DEPARTMENT OF TRANSPORTATION
 FEDERAL HIGHWAY ADMINISTRATION



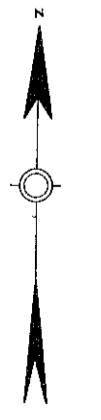
NOTE: MAP INCLUDES ONLY STATE MAINTAINED ROADS OR IMPORTANT NON-SYSTEM ROADS. MILEAGE NOT SHOWN ON FRONTAGE ROADS. ROADS SHOWN AS OF JAN. 1, 1990.

COPIES OF THIS MAP ARE AVAILABLE
 FROM THE
 ADDRESS: N.C. DEPARTMENT OF TRANSPORTATION
 DIVISION OF HIGHWAYS
 100 EAST 10TH STREET
 RALEIGH, NORTH CAROLINA, 27611

JACKSON

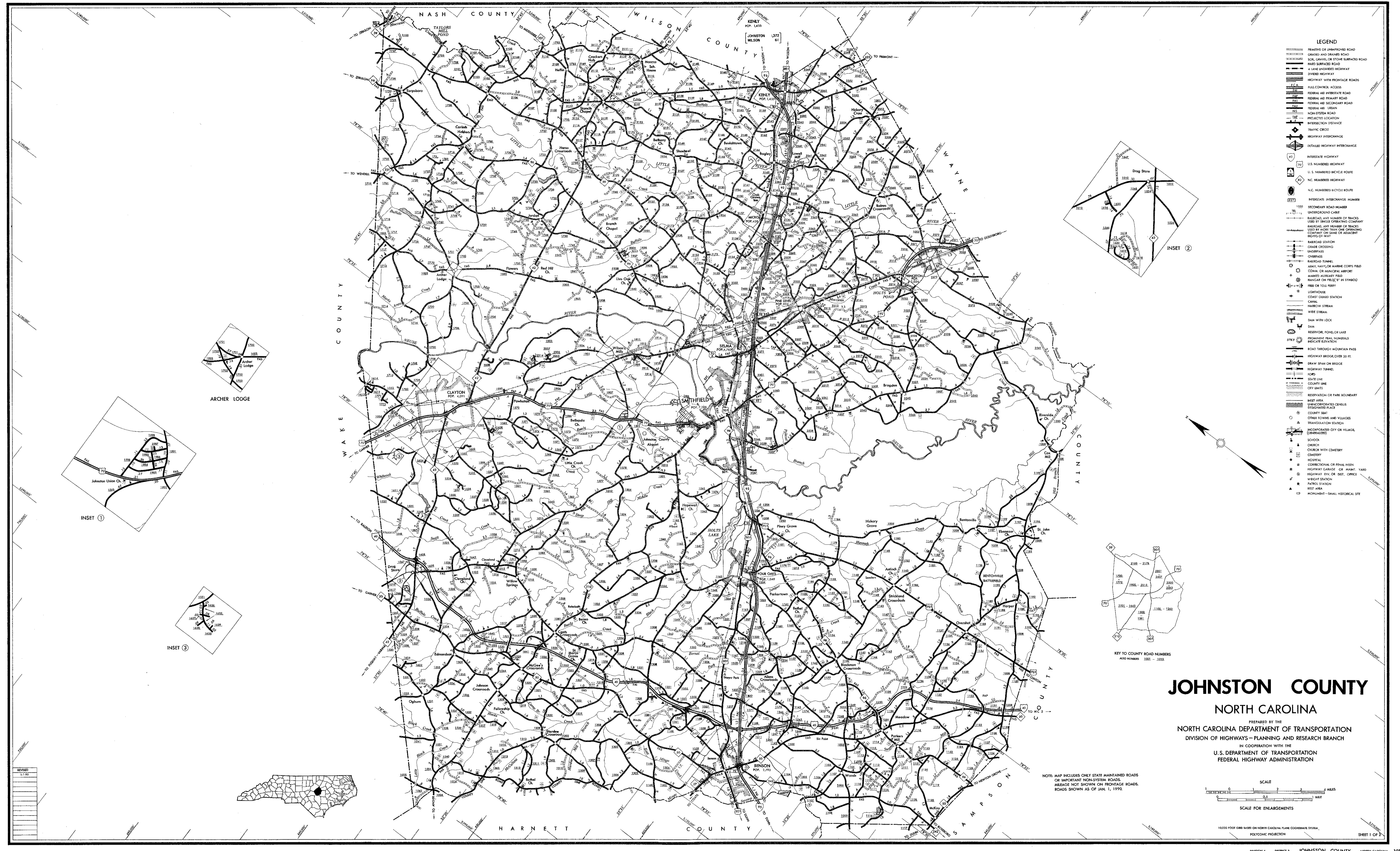


COPIES OF THIS MAP ARE AVAILABLE
FROM THE
ADDRESS: JAMES N.C. DEPARTMENT OF TRANSPORTATION
DIVISION OF HIGHWAYS
RALEIGH, NORTH CAROLINA 27611

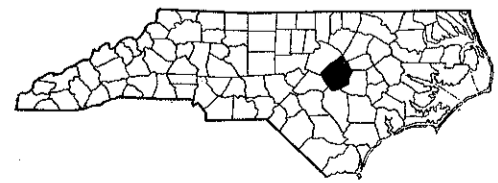
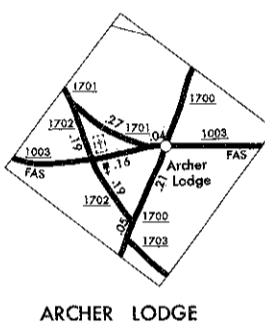
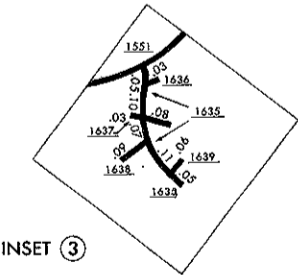
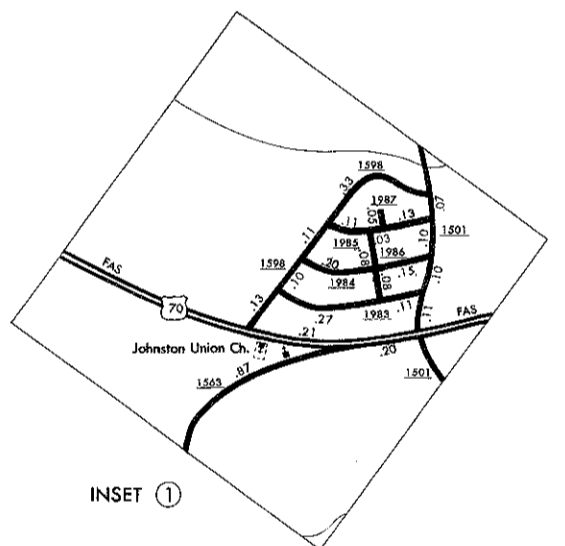



ENLARGED MUNICIPAL AND SUBURBAN AREAS
JACKSON COUNTY
NORTH CAROLINA
PREPARED BY THE
NORTH CAROLINA DEPARTMENT OF TRANSPORTATION
DIVISION OF HIGHWAYS—PLANNING AND RESEARCH BRANCH
IN COOPERATION WITH THE
U.S. DEPARTMENT OF TRANSPORTATION
FEDERAL HIGHWAY ADMINISTRATION






COPIES OF THIS MAP ARE AVAILABLE FROM THE DIVISION OF HIGHWAYS, N.C. DEPARTMENT OF TRANSPORTATION, RALEIGH, NORTH CAROLINA 27611



JOHNSTON COUNTY NORTH CAROLINA

PREPARED BY THE
NORTH CAROLINA DEPARTMENT OF TRANSPORTATION
DIVISION OF HIGHWAYS—PLANNING AND RESEARCH BRANCH
IN COOPERATION WITH THE
U.S. DEPARTMENT OF TRANSPORTATION
FEDERAL HIGHWAY ADMINISTRATION



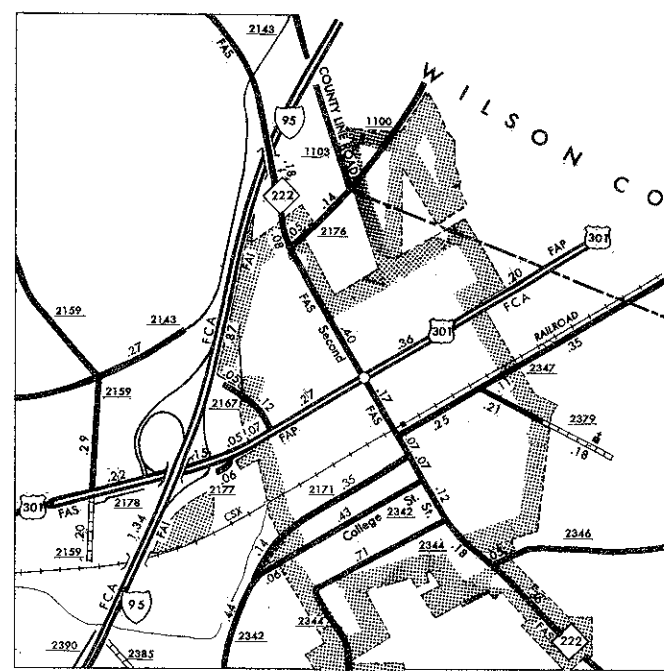
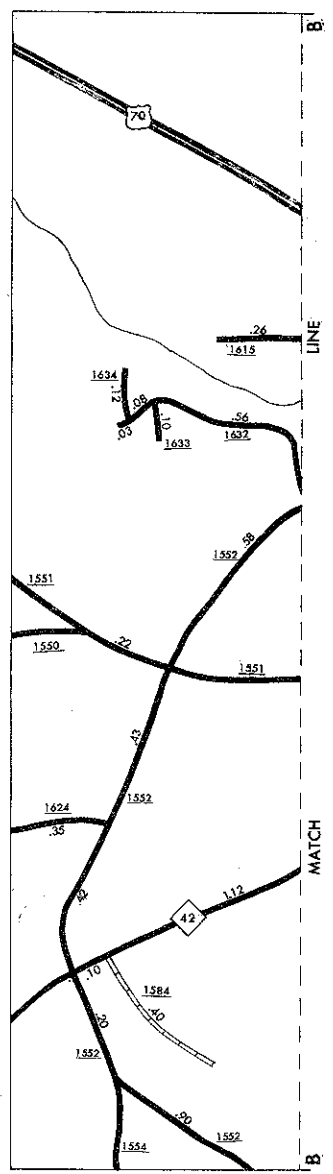
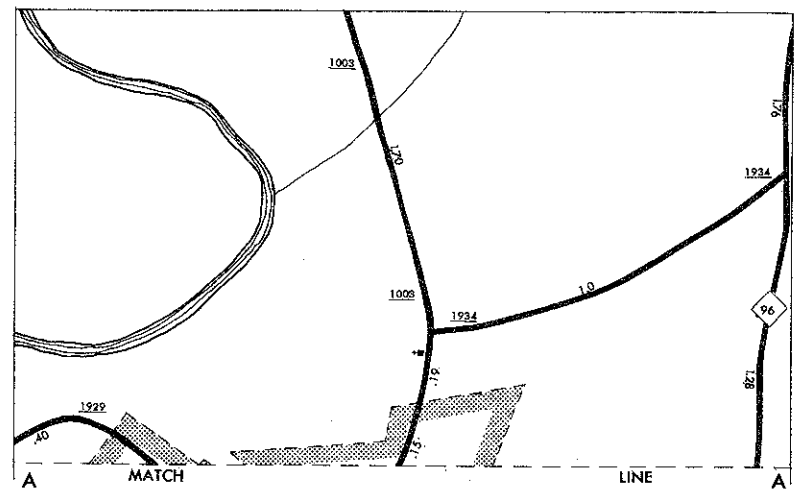
NOTE: MAP INCLUDES ONLY STATE MAINTAINED ROADS OR IMPORTANT NON-SYSTEM ROADS. MILEAGE NOT SHOWN ON FRONTAGE ROADS. ROADS SHOWN AS OF JAN. 1, 1990.



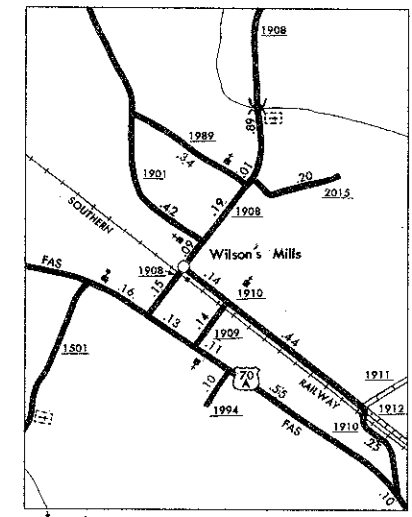
CLAYTON
POP. 4,091



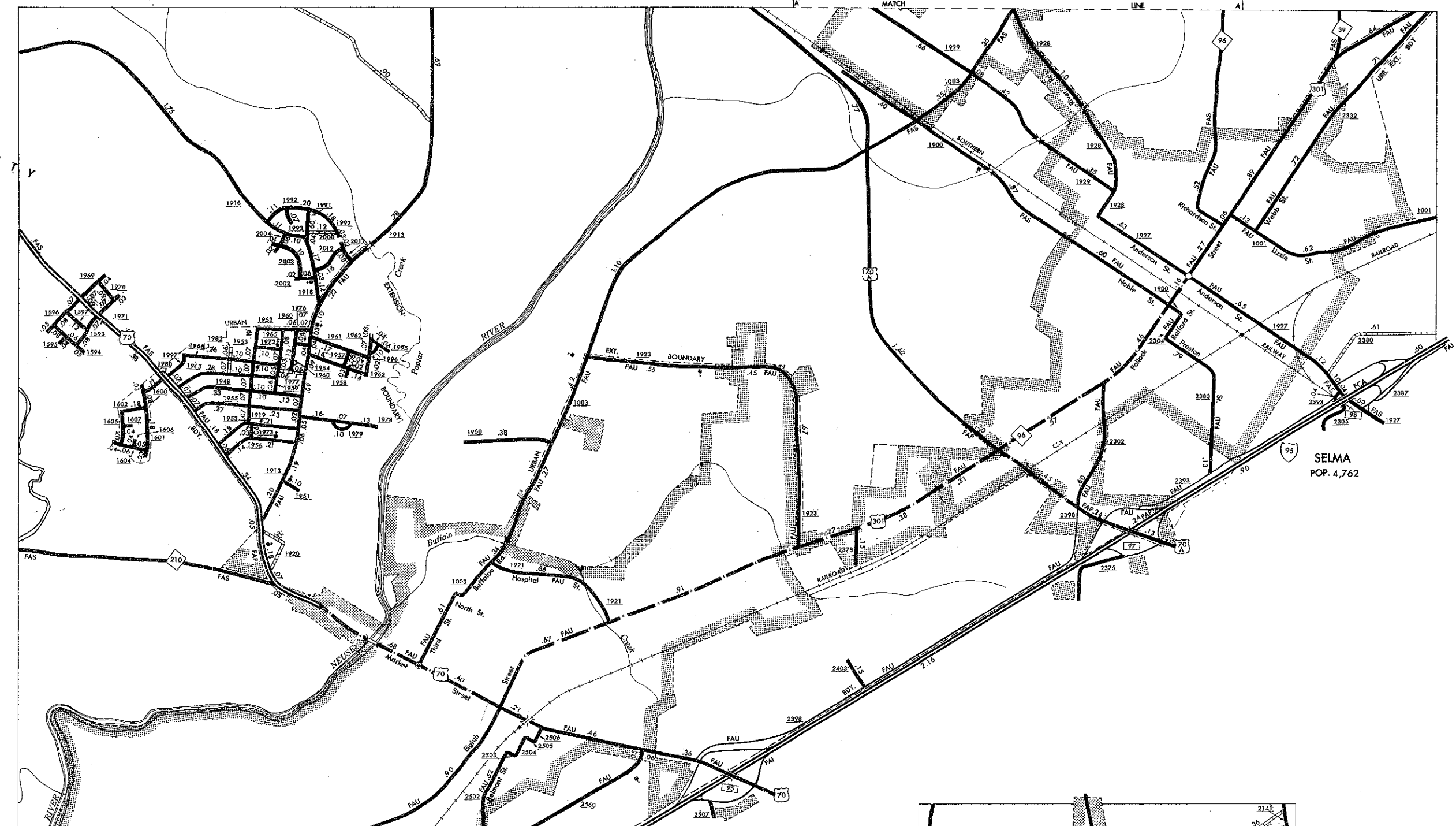
BENSON
POP. 2,792



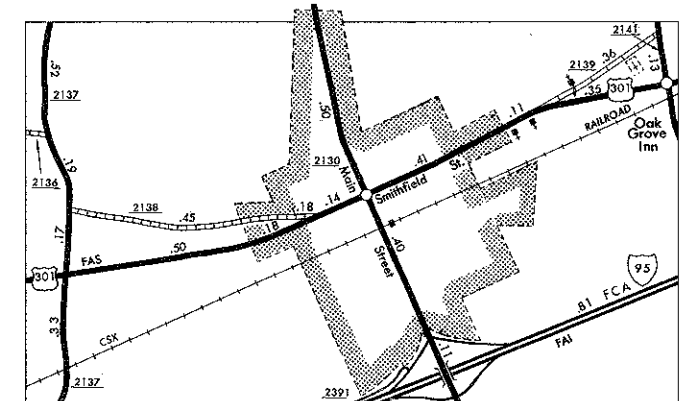
KENLY
POP. 1,433
[WILSON 1,372
JOHNSON 41]



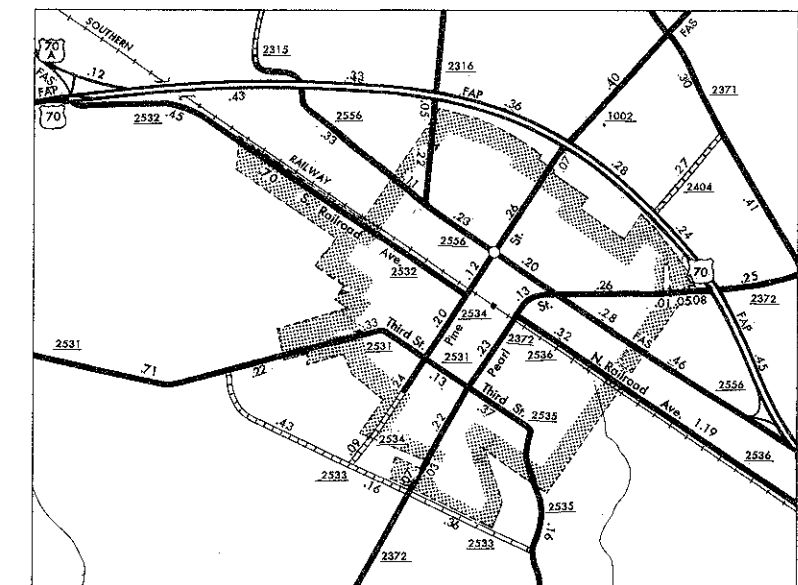
WILSON'S MILLS



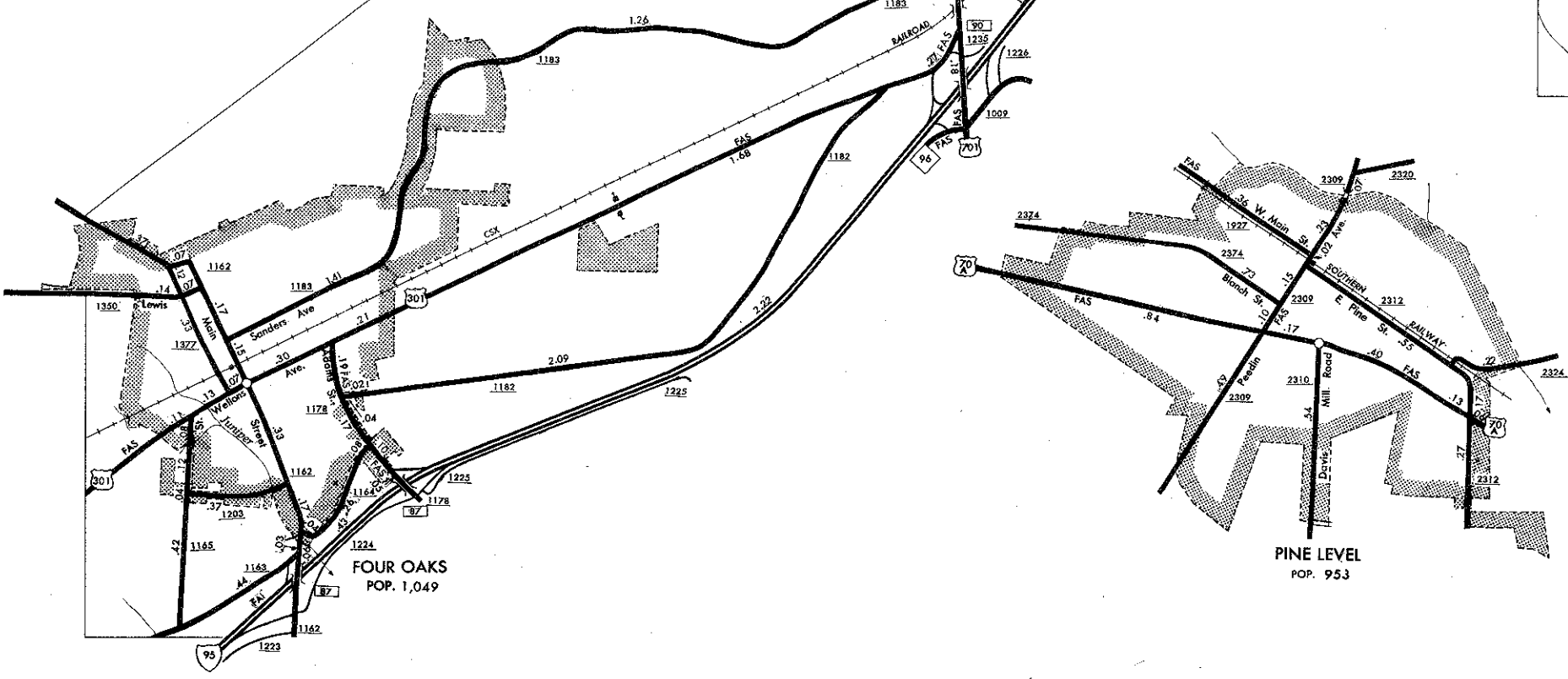
SELMA
POP. 4,762



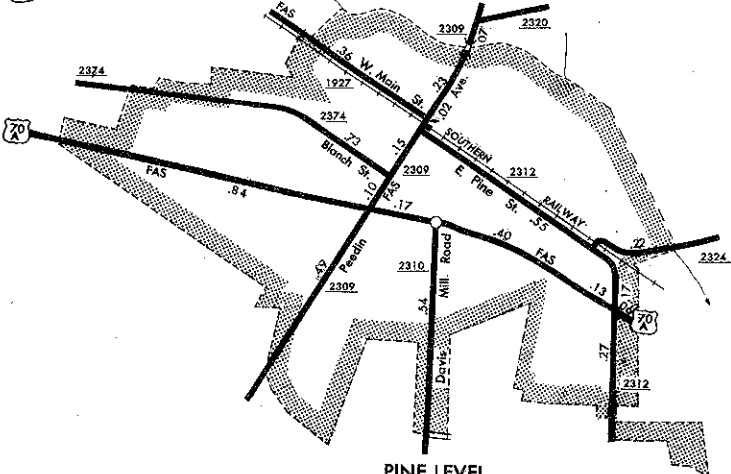
MICRO
POP. 438



PRINCETON
POP. 1,024



FOUR OAKS
POP. 1,049



PINE LEVEL
POP. 953

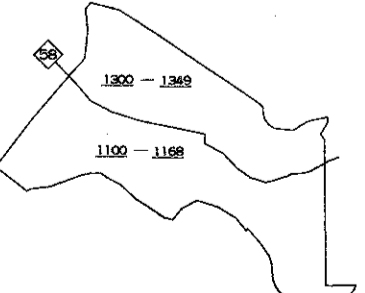
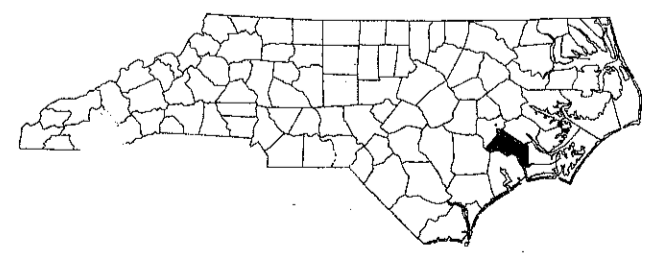
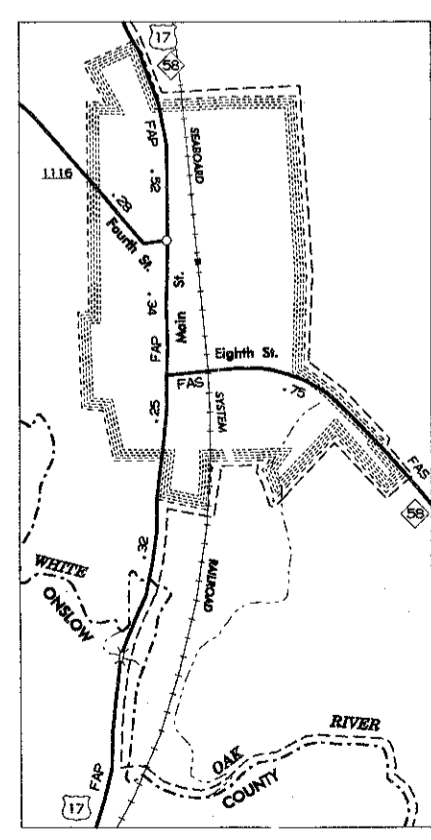
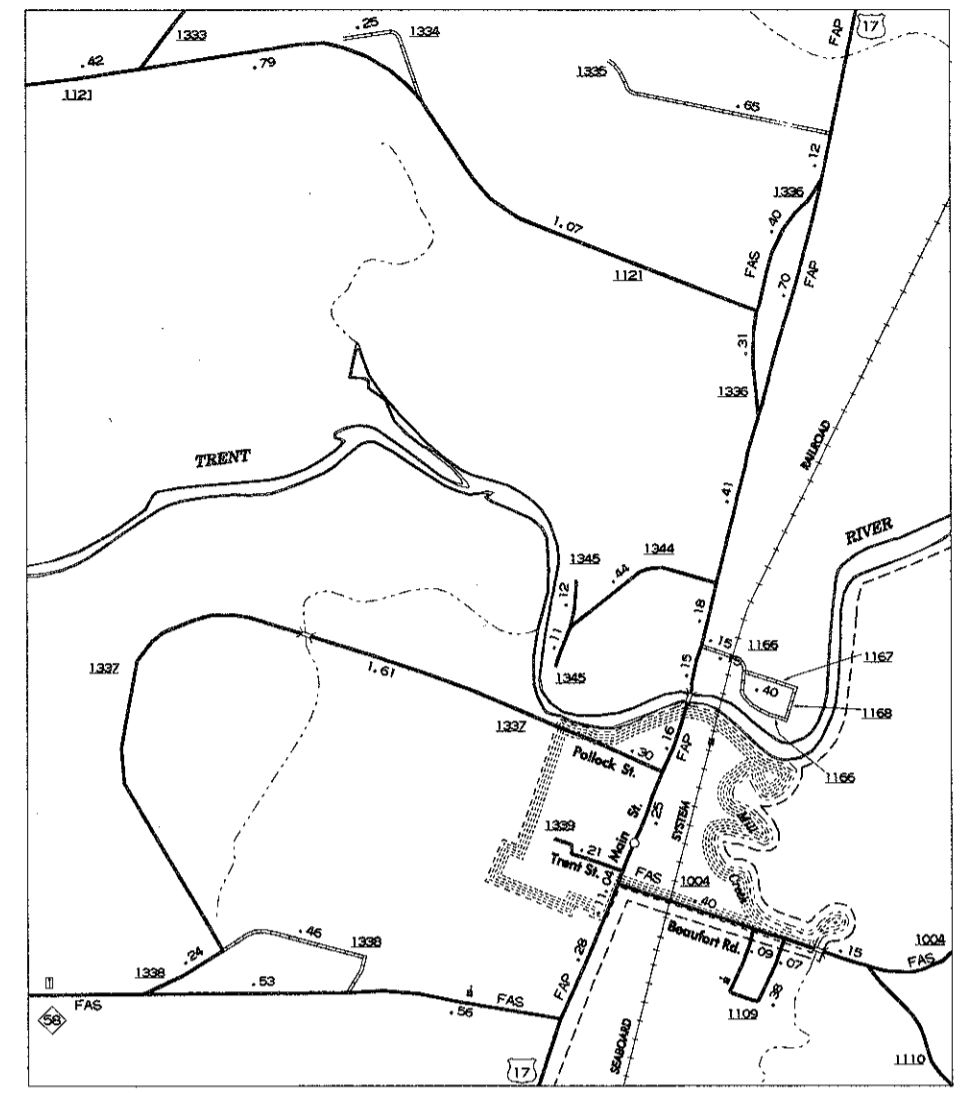
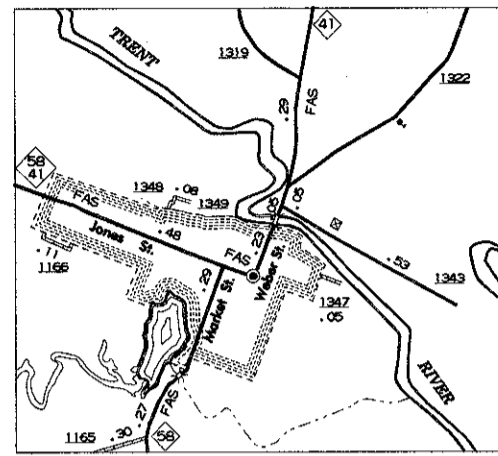
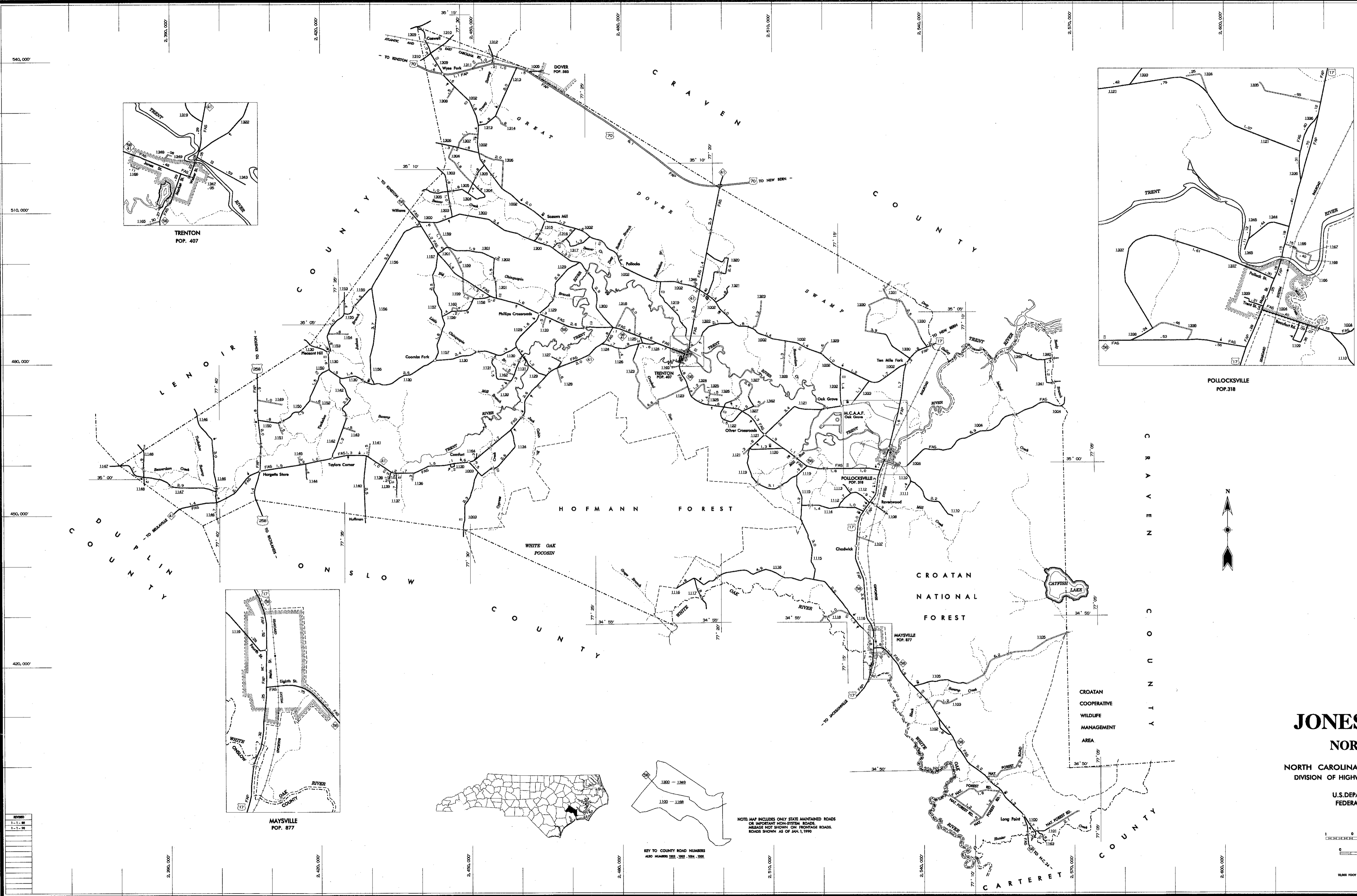
ENLARGED MUNICIPAL AND SUBURBAN AREAS
JOHNSTON COUNTY
NORTH CAROLINA

PREPARED BY THE
NORTH CAROLINA DEPARTMENT OF TRANSPORTATION
DIVISION OF HIGHWAYS—PLANNING AND RESEARCH BRANCH
IN COOPERATION WITH THE
U.S. DEPARTMENT OF TRANSPORTATION
FEDERAL HIGHWAY ADMINISTRATION



COPIES OF THIS MAP ARE AVAILABLE TO THE PUBLIC AT A NOMINAL COST. ADDRESS: MAPS, INC. DEPARTMENT OF TRANSPORTATION, 3000 CENTRAL AVENUE, RALEIGH, NORTH CAROLINA, 27611

REVISED	1-5-59



NOTE: MAP INCLUDES ONLY STATE MAINTAINED ROADS OR IMPORTANT NON-SYSTEM ROADS. BRIDGE NOT SHOWN ON PORTAGE ROADS. ROADS SHOWN AS OF JAN. 1, 1990

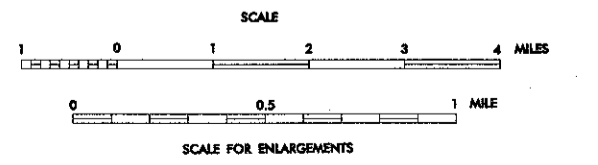
- LEGEND**
- PREMIER OR UNIMPROVED ROAD
 - GRAVEL AND IMPROVED ROAD
 - SOIL GRAVEL OR STONE SURFACED ROAD
 - PAVED SURFACED ROAD
 - 4 LANE DIVIDED HIGHWAY
 - DIVIDED HIGHWAY
 - HIGHWAY WITH CHANGING ROADS
 - RAIL CONTROL ACCESS
 - FEDERAL AID INTERSTATE ROAD
 - FEDERAL AID PRIMARY ROAD
 - FEDERAL AID SECONDARY ROAD
 - FEDERAL AID LOCAL ROAD
 - NEW STATE ROAD
 - PREDICTED LOCATION
 - INTERSECTION DISTANCE
 - TRAFFIC SIGNAL
 - HIGHWAY INTERCHANGE
 - DETAILED HIGHWAY APPROXIMATION
 - INTERSTATE HIGHWAY
 - U.S. NUMBERED HIGHWAY
 - U.S. NUMBERED BI-CYCLE ROUTE
 - N.C. NUMBERED HIGHWAY
 - N.C. NUMBERED BI-CYCLE ROUTE
 - INTERSTATE INTERCHANGE NUMBER
 - SECONDARY ROAD NUMBER
 - UNDERGROUND CANAL
 - RAILROAD, RAIL, TUNNEL OR TRUCK USED BY SINGLE OPERATING COMPANY
 - RAILROAD - NUMBER OF TRACKS
 - RAILROAD - USED BY MORE THAN ONE OPERATING COMPANY OR SAME OR ALIQUOT PORTION OF RAIL
 - RAILROAD STATION
 - RAILROAD CROSSING
 - UNIMPROVED
 - OVERPASS
 - RAILROAD TUNNEL
 - ARMY, NAVY, OR MARINE CORPS FIELD
 - CIVIL OR MILITARY FIELD
 - ARMED AIRBORNE FIELD
 - ARMED ON FIELD (F.W. STATION)
 - FIRE OR TOLL TOWER
 - LIGHTHOUSE
 - CORNER QUAD STATION
 - CANAL
 - RAILROAD CROSSING
 - WIDE STREAM
 - DAM WITH LOCK
 - DAM
 - RESERVOIR, POND, OR LAKE
 - PERMANENT FISH WEIR
 - RESERVOIR DIVISION
 - ROAD THROUGH HOUSING PASS
 - HIGHWAY BRIDGE OVER 50 FT.
 - RAILROAD BRIDGE OVER 50 FT.
 - HIGHWAY TUNNEL
 - FORD
 - STATE LINE
 - COUNTY LINE
 - CITY LINES
 - URBAN EXTENSION BOUNDARY
 - UNINCORPORATED CENSUS DESIGNATED PLACE
 - RESERVOIR OR FISH BOUNDARY
 - MATCH LINE
 - RAILROAD
 - COUNTY SEAT
 - OTHER TOWNS AND VILLAGES
 - TRANSPORTATION STATION
 - INCORPORATED CITY OR VILLAGE (UNINCORPORATED)
 - SCHOOL
 - CHURCH
 - CHURCH WITH CEMETERY
 - CAMP
 - HOSPITAL
 - CORRECTIONAL OR PENAL INSTITUTION
 - HIGHWAY GARAGE OR RAMP TUNNEL
 - HIGHWAY ONE OR DET. OFFICE
 - WEIGHT STATION
 - PUBLIC STATION
 - REST AREA
 - HIGHWAY-RAILROAD CROSSING

JONES COUNTY

NORTH CAROLINA

PREPARED BY THE
NORTH CAROLINA DEPARTMENT OF TRANSPORTATION
DIVISION OF HIGHWAYS-PLANNING AND RESEARCH BRANCH

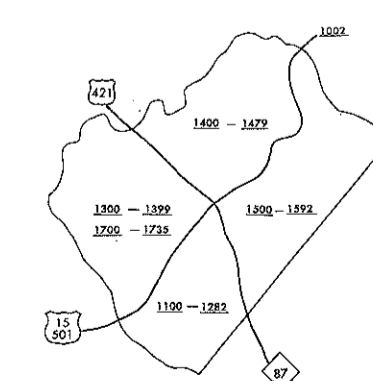
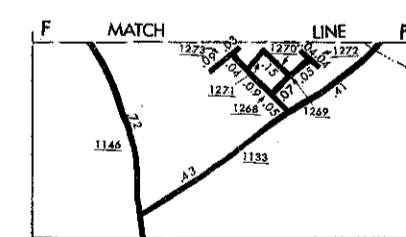
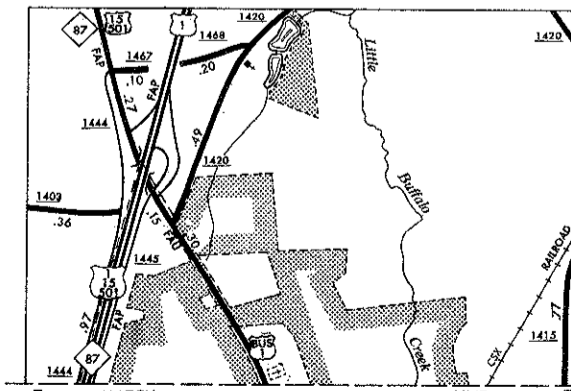
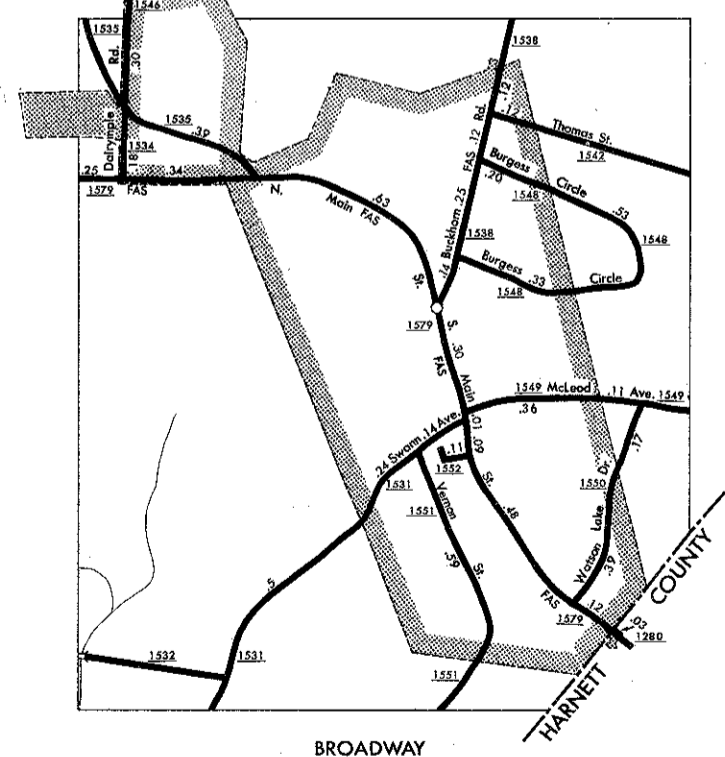
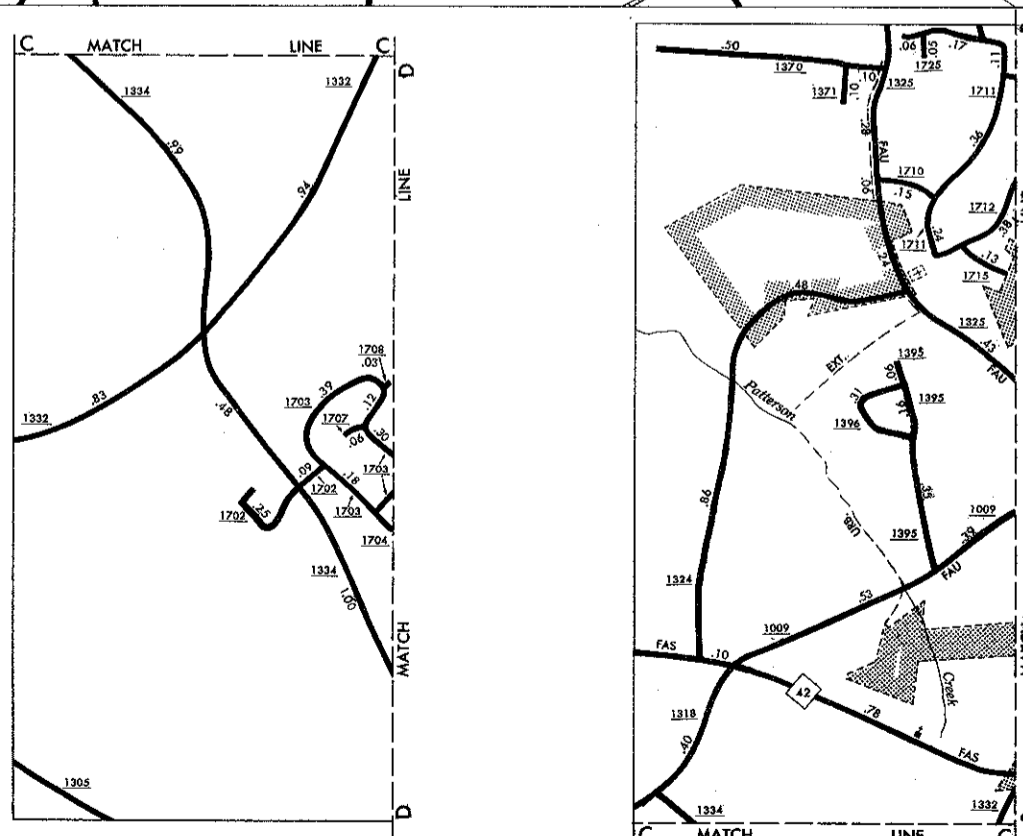
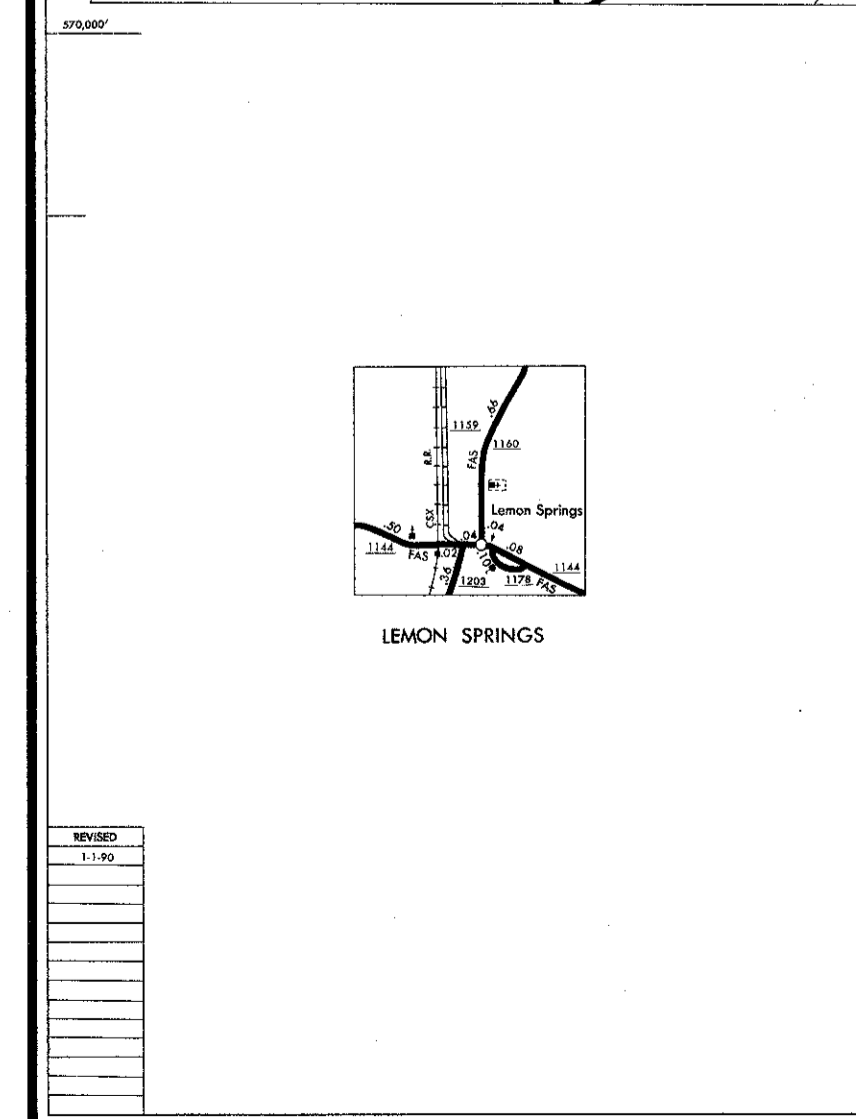
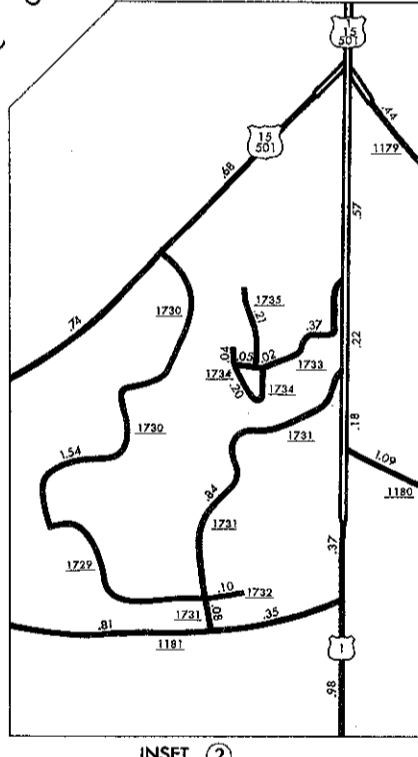
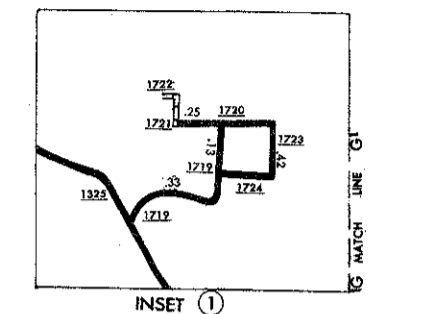
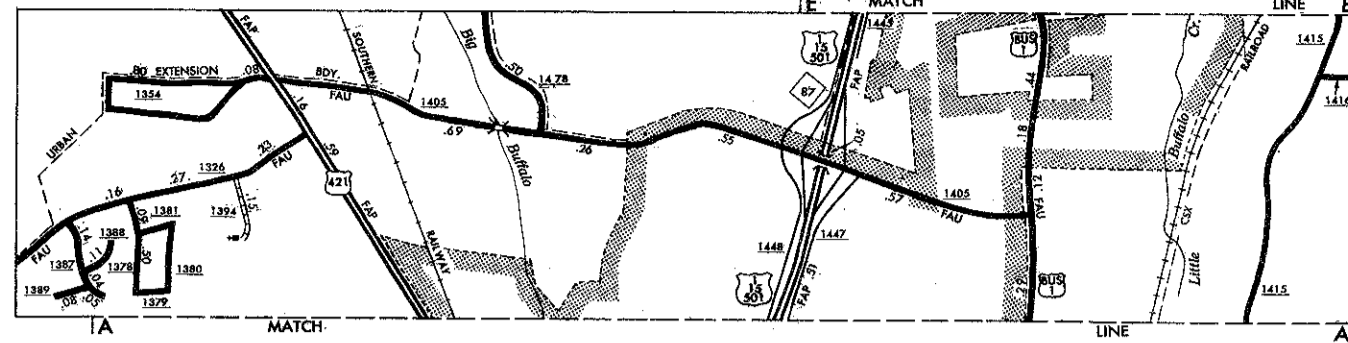
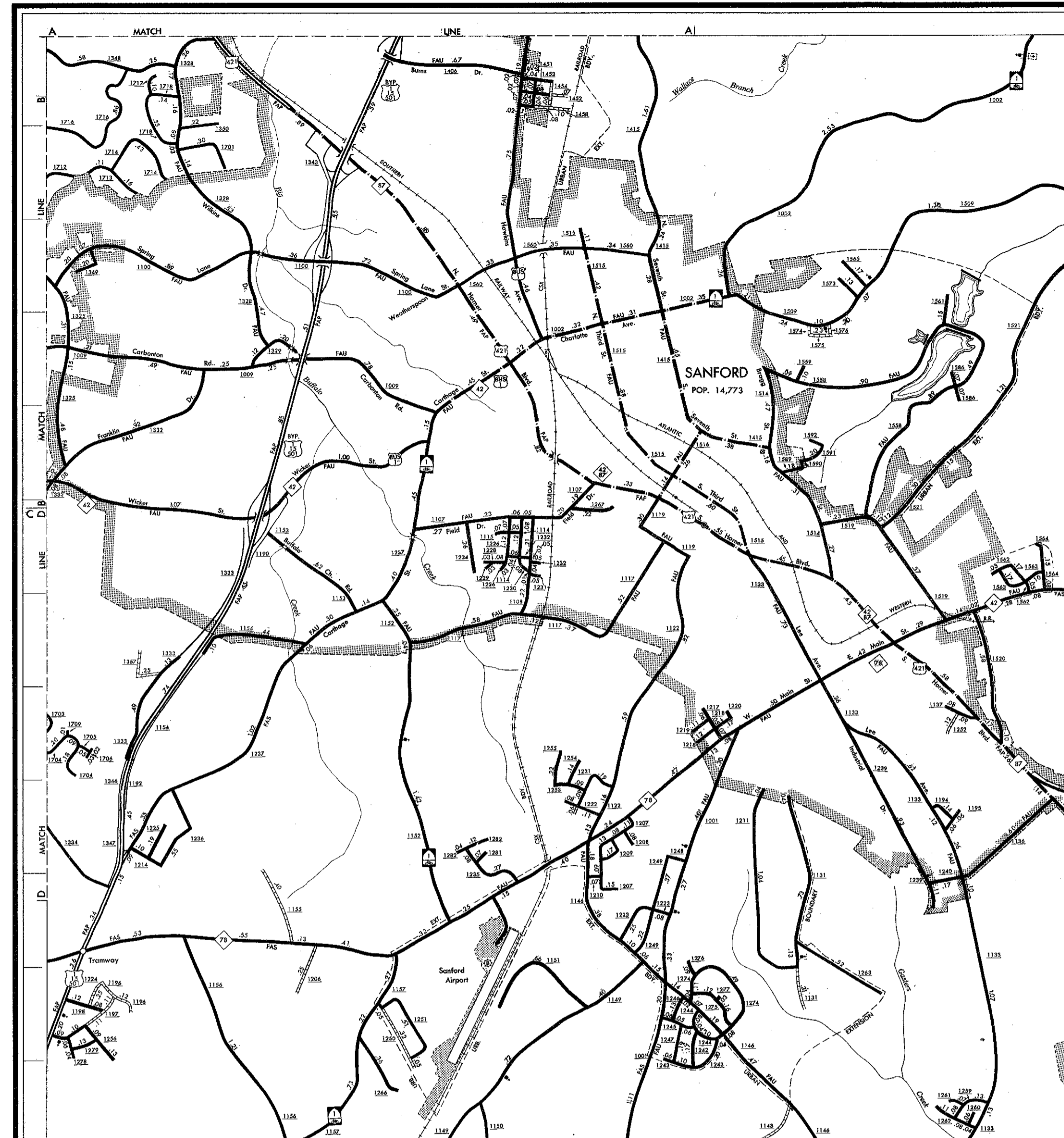
IN COOPERATION WITH THE
U.S. DEPARTMENT OF TRANSPORTATION
FEDERAL HIGHWAY ADMINISTRATION



1848 FOOT GRID BASED ON NORTH CAROLINA PLANE COORDINATE SYSTEM
PLANNING BRANCH

COPY OF THIS MAP MAY BE MADE
TO THE PUBLIC AT A NOMINAL COST.
MAILS, N.C. DEPARTMENT OF TRANSPORTATION
DIVISION OF HIGHWAYS
RAILROADS, NORTH CAROLINA, 27616

JONES




LEGEND

- PAVEMENT OR UNPAVEMENT ROAD
- GRAVEL AND GRAVEL ROAD
- SOIL, GRAVEL OR STONE SURFACE ROAD
- PAVED SURFACE ROAD
- A LANE UNPAVED HIGHWAY
- DIVIDED HIGHWAY
- HIGHWAY WITH FRONTAGE ROADS
- FULL CENTER ACCESS
- FEDERAL AID INTERSTATE ROAD
- FEDERAL AID PRIMARY ROAD
- FEDERAL AID SECONDARY ROAD
- FEDERAL AID URBAN
- NON-SYSTEM ROAD
- PROJECTED LOCATION
- INTERSECTION DISTANCE
- TRAFFIC CIRCLE
- HIGHWAY INTERCHANGE
- EXTRAID HIGHWAY INTERCHANGE
- INTERSTATE HIGHWAY
- U.S. NUMBERED HIGHWAY
- U.S. NUMBERED BI-CYCLE ROUTE
- N.C. NUMBERED HIGHWAY
- N.C. NUMBERED BI-CYCLE ROUTE
- INTERSTATE INTERCHANGE NUMBER
- SECONDARY ROAD NUMBER
- UNDERGROUND CABLE
- RAILROAD, ANY NUMBER OF TRACKS USED BY SINGLE OPERATING COMPANY
- RAILROAD, ANY NUMBER OF TRACKS USED BY MORE THAN ONE OPERATING COMPANY ON SAME OR ADJACENT RIGHTS OF WAY
- RAILROAD STATION
- GRADE CROSSING
- UNDERPASS
- OVERPASS
- RAILROAD TUNNEL
- ARMY, NAVY, OR MARINE CORPS FIELD
- CAMP OR MUNICIPAL AIRPORT
- MARKED AIRWAY FIELD
- MARKER ON FIELD "B" IN STANDU
- PILE OR TOLL FERRY
- LIQUOR STORE
- COAST GUARD STATION
- CANAL
- NARROW STREAM
- WIDE STREAM
- DAM WITH LOCK
- DAM
- RESERVOIR, POND, OR LAKE
- PROMONTARY TRAIL NUMBERS
- INDICATE SAVANNAH
- ROAD THROUGH MOUNTAIN PASS
- HIGHWAY BRIDGE OVER 50 FT.
- RAILROAD BRIDGE OVER 50 FT.
- HIGHWAY TUNNEL
- FORD
- STATE LINE
- COUNTY LINE
- CITY LIMITS
- RESERVATION OR PARK BOUNDARY
- TRUST AREA
- UNINCORPORATED CENSUS DESIGNATED PLACE
- COUNTY SEAT
- OTHER TOWNS AND VILLAGES
- TRIANGULATION STATION
- INCORPORATED CITY OR VILLAGE, GENERALIZED
- SCHOOL
- CHURCH
- CHURCH WITH CEMETERY
- CEMETERY
- HOSPITAL
- CORRECTIONAL OR PENAL INSTITUTION
- HIGHWAY GARAGE OR MAINT. YARD
- HIGHWAY SIGN OR OFFICE
- WEIGHT STATION
- PATROL STATION
- REEF AREA
- MONUMENT—SMALL HISTORICAL SITE

LEE COUNTY NORTH CAROLINA

PREPARED BY THE
NORTH CAROLINA DEPARTMENT OF TRANSPORTATION
DIVISION OF HIGHWAYS—PLANNING AND RESEARCH BRANCH
IN COOPERATION WITH THE
U.S. DEPARTMENT OF TRANSPORTATION
FEDERAL HIGHWAY ADMINISTRATION



KEY TO COUNTY ROAD NUMBERS
Also numbers 2001, 1001, 1002, 1003

NOTE: MAP INCLUDES ONLY STATE MAINTAINED ROADS OR IMPORTANT NON-SYSTEM ROADS. MILEAGE NOT SHOWN ON FRONTAGE ROADS. ROADS SHOWN AS OF JAN. 1, 1990.

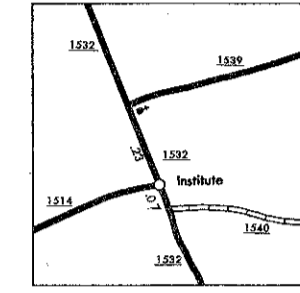
COPIES OF THIS MAP ARE AVAILABLE FROM THE STATE MAPS, PLANNING AND TRANSPORTATION DIVISION OF HIGHWAYS, NORTH CAROLINA, 27611

REVISION
1-1-90

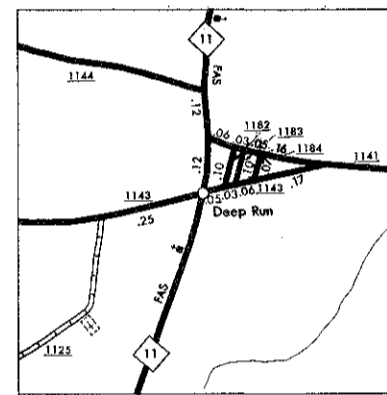
COPIES OF THIS MAP ARE AVAILABLE TO THE PUBLIC AT A NOMINAL COST. ADDRESS: NORTH CAROLINA DEPARTMENT OF TRANSPORTATION DIVISION OF HIGHWAYS-PLANNING AND RESEARCH BRANCH, RALEIGH, NORTH CAROLINA, 27611

REVISED

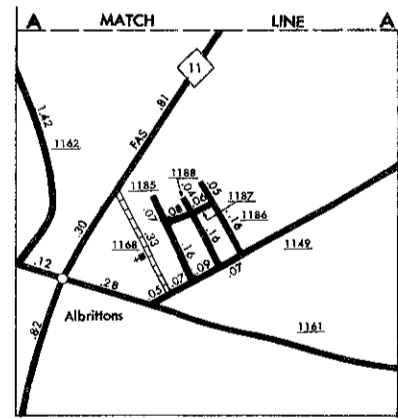
1-1-80



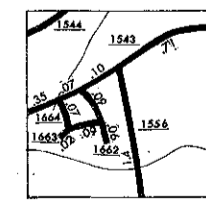
INSTITUTE



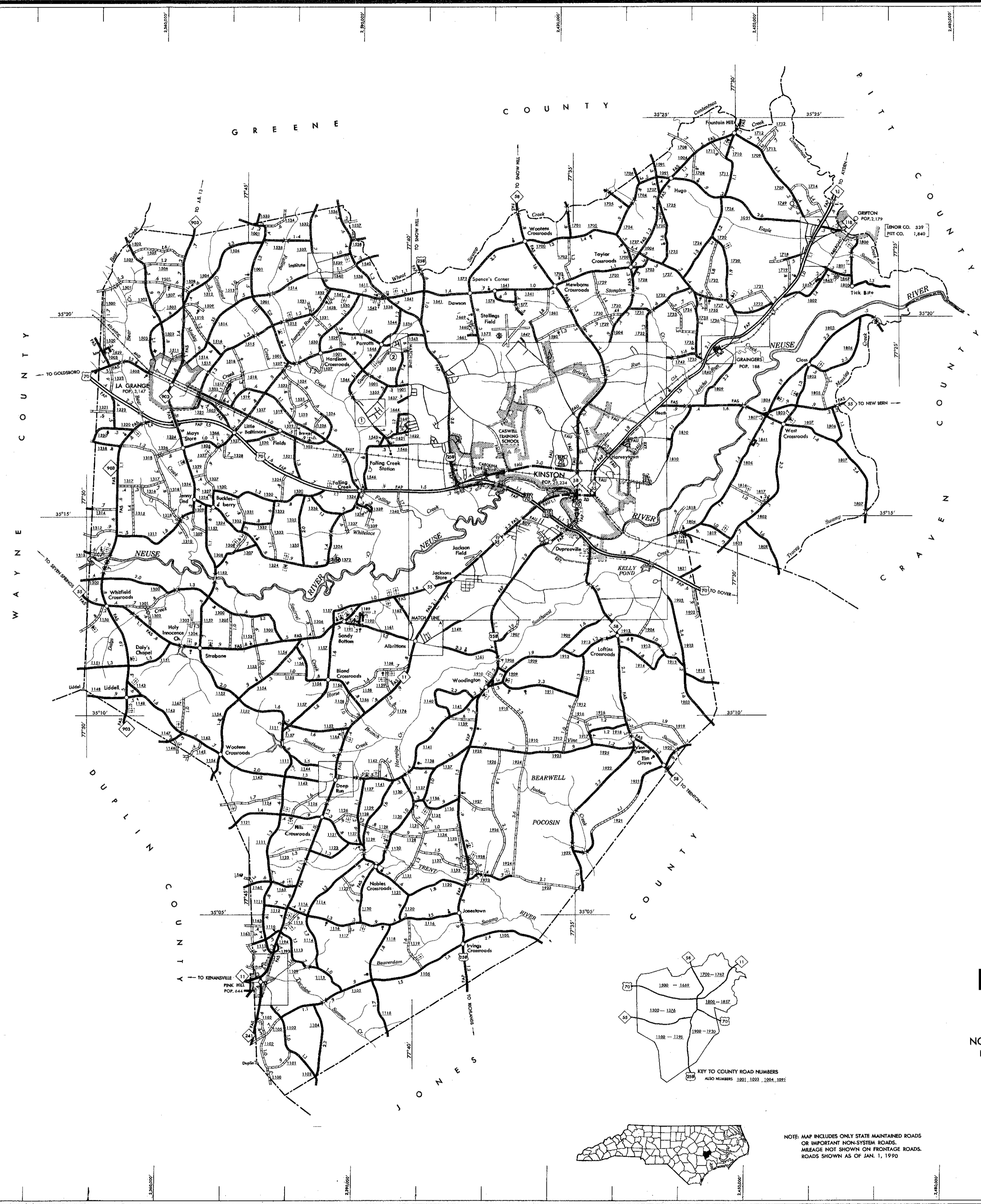
DEEP RUN



ALBRITTONS



INSET

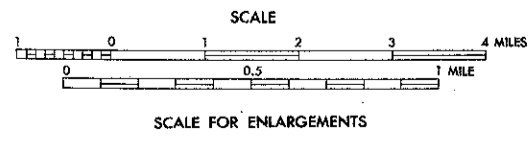


- LEGEND**
- PAVEMENT OR IMPROVED ROAD
 - GRAVEL AND GRAVEL ROAD
 - SOL GRAVEL OR STONE SURFACED ROAD
 - HARD SURFACED ROAD
 - 4 LANE UNIMPROVED HIGHWAY
 - DIVIDED HIGHWAY
 - HIGHWAY WITH FRONTAGE ROADS
 - FULL CONTROL ACCESS
 - FEDERAL AID INTERSTATE ROAD
 - FEDERAL AID PRIMARY ROAD
 - FEDERAL AID SECONDARY ROAD
 - FEDERAL AID USHWAY
 - NON-SYSTEM ROAD
 - PROJECTED HIGHWAY
 - INTERSECTION DISTANCE
 - TRAFFIC CIRCLE
 - HIGHWAY INTERCHANGE
 - DETAILED HIGHWAY INTERCHANGE
 - INTERSTATE HIGHWAY
 - U.S. NUMBERED HIGHWAY
 - U.S. NUMBERED BICYCLE ROUTE
 - N.C. NUMBERED HIGHWAY
 - N.C. NUMBERED BICYCLE ROUTE
 - INTERSTATE INTERCHANGE NUMBER
 - SECONDARY ROAD NUMBER
 - UNINCORPORATED CENSUS TRACT
 - BARLEIGH, ANY NUMBER OF TRACKS
 - 32 FT. SPACING OR WIDER GATING
 - BARLEIGH, ANY NUMBER OF TRACKS
 - 32 FT. SPACING OR WIDER GATING
 - COMPANY OR SAME OR ADJACENT
 - RIGHT-OF-WAY
 - RAILROAD STATION
 - GRADE CROSSING
 - UNDERPASS
 - OVERPASS
 - RAILROAD TUNNEL
 - ARMY, NAVY, OR MARINE CORPS FIELD
 - COAST GUARD STATION
 - MARINE AUXILIARY FIELD
 - HANGAR OR FIELD "N" SYMBOL
 - FREE OR TOLL FERRY
 - LOCKHOUSE
 - COAST GUARD STATION
 - CANAL
 - MARSHY STREAM
 - WOOD STREAM
 - DAM WITH LOCK
 - DAM
 - RESERVOIR, POND, OR LAKE
 - PRECINCT SEAL, NUMERAL
 - INDICATE ELEVATION
 - ROAD THROUGH MOUNTAIN PASS
 - HIGHWAY BRIDGE OVER 20 FT.
 - BRIDGE OVER 20 FT.
 - HIGHWAY TUNNEL
 - FORD
 - STRIKE LINE
 - COUNTY LINE
 - CITY LIMITS
 - DIVISION OF PARK BOUNDARY
 - INSET AREA
 - UNINCORPORATED CENSUS TRACT
 - COUNTY SEAT
 - OTHER TOWNS AND VILLAGES
 - TRIANGULATION STATION
 - INCORPORATED CITY OR VILLAGE
 - UNINCORPORATED
 - SCHOOL
 - CHURCH
 - CHURCH WITH CHIMNEY
 - CEMETERY
 - HOSPITAL
 - COMMERCIAL OR FURNACE
 - HIGHWAY GARAGE OR MAINT. YARD
 - HIGHWAY DEP. OR DIST. OFFICE
 - WEIGHT STATION
 - PAVEMENT STATION
 - REST AREA
 - MONUMENT—SMALL HISTORICAL SITE

LENOIR COUNTY

NORTH CAROLINA

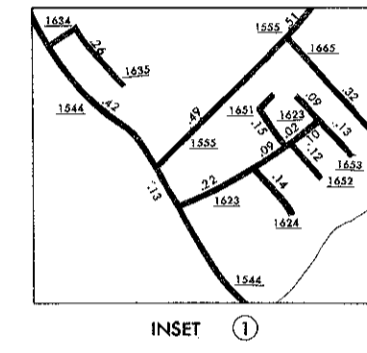
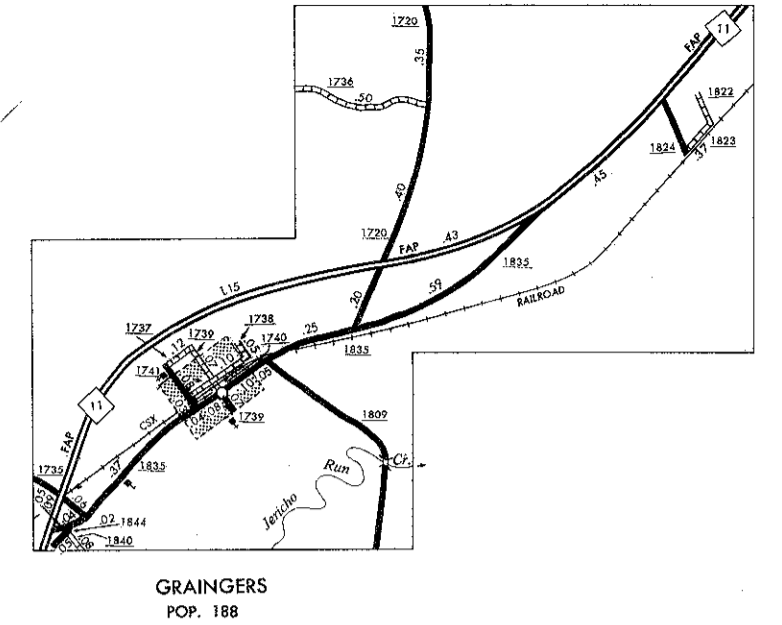
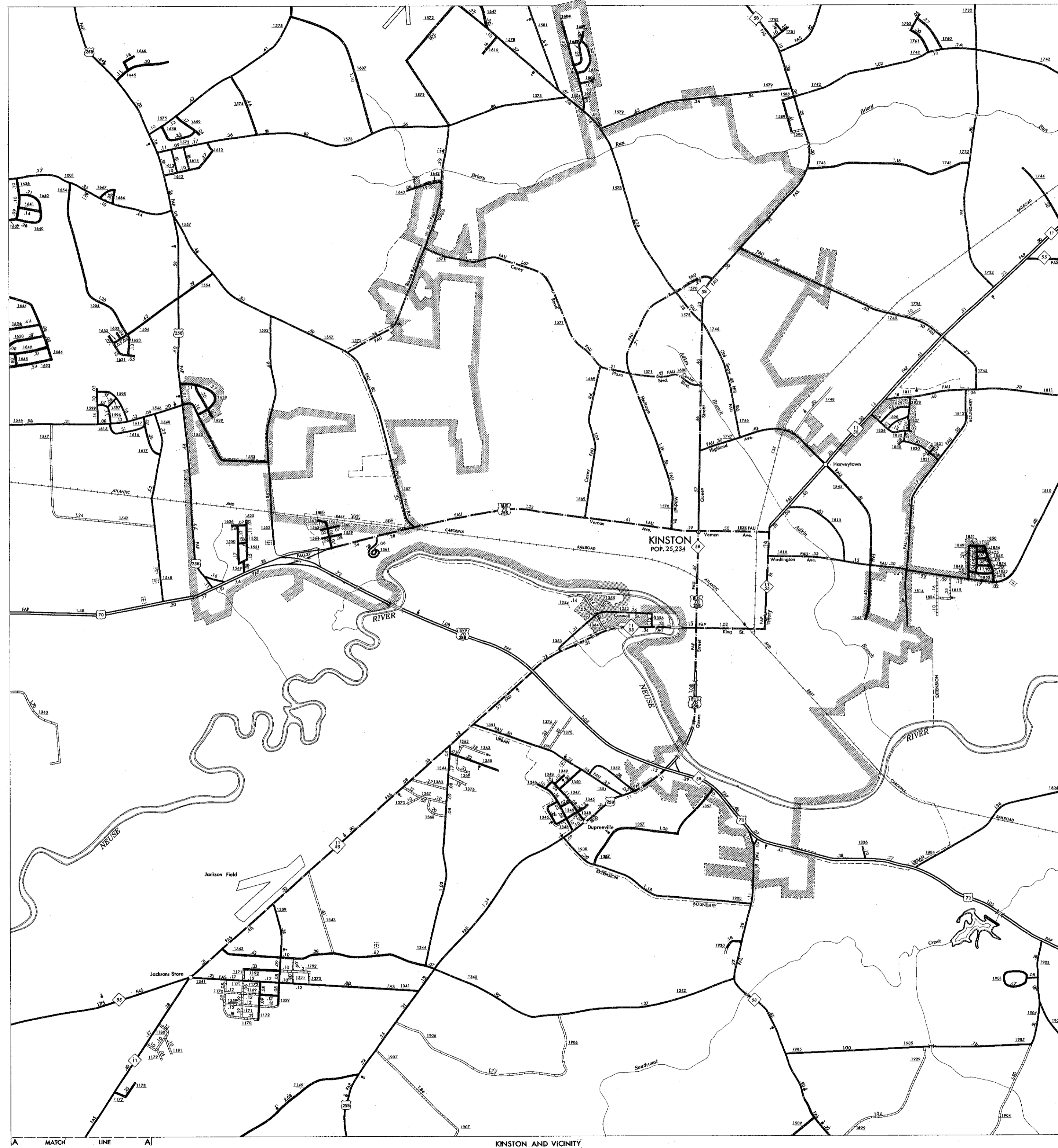
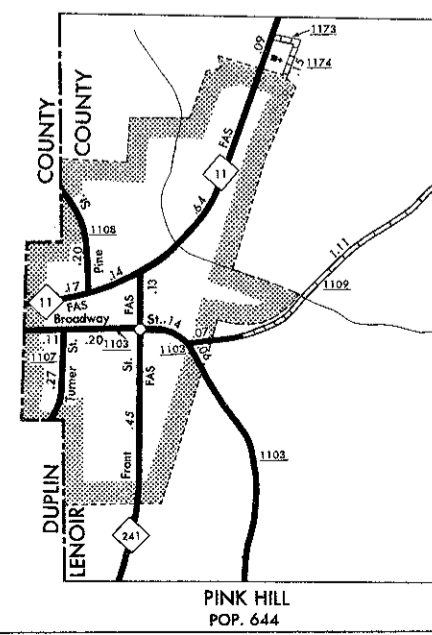
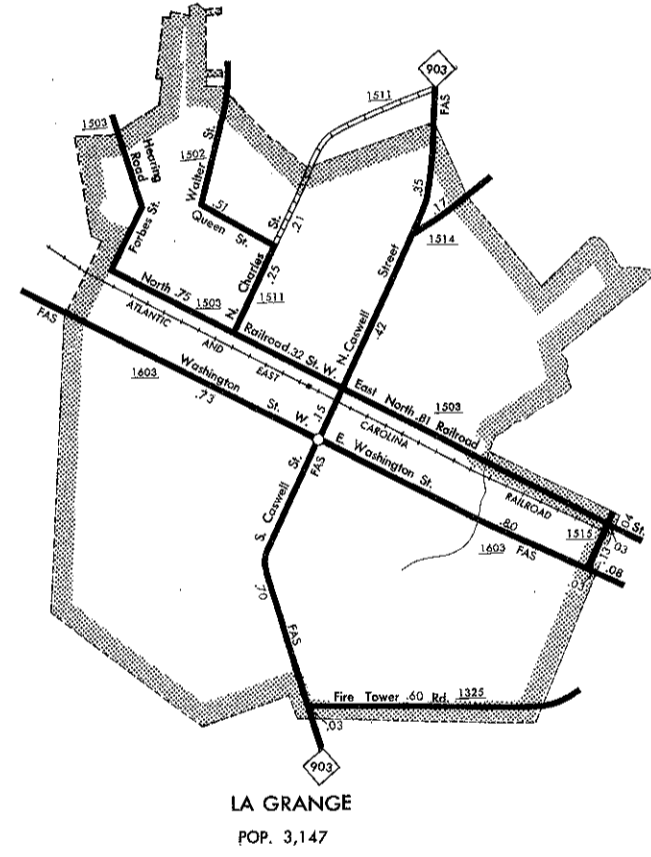
PREPARED BY THE
NORTH CAROLINA DEPARTMENT OF TRANSPORTATION
DIVISION OF HIGHWAYS—PLANNING AND RESEARCH BRANCH
IN COOPERATION WITH THE
U.S. DEPARTMENT OF TRANSPORTATION
FEDERAL HIGHWAY ADMINISTRATION



SCALE FOR ENLARGEMENTS

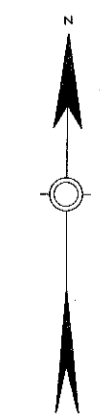
NOTE: MAP INCLUDES ONLY STATE MAINTAINED ROADS OR IMPORTANT NON-SYSTEM ROADS. MILEAGE NOT SHOWN ON FRONTAGE ROADS. ROADS SHOWN AS OF JAN. 1, 1990





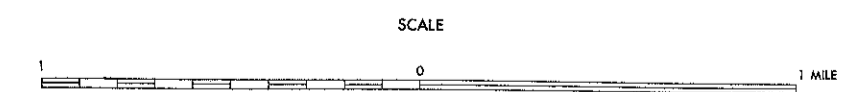
COPIES OF THIS MAP ARE AVAILABLE FROM THE
 STATE OF NORTH CAROLINA
 DIVISION OF HIGHWAYS
 RALEIGH, NORTH CAROLINA, 27611

REVISION	DATE
1-1-59	



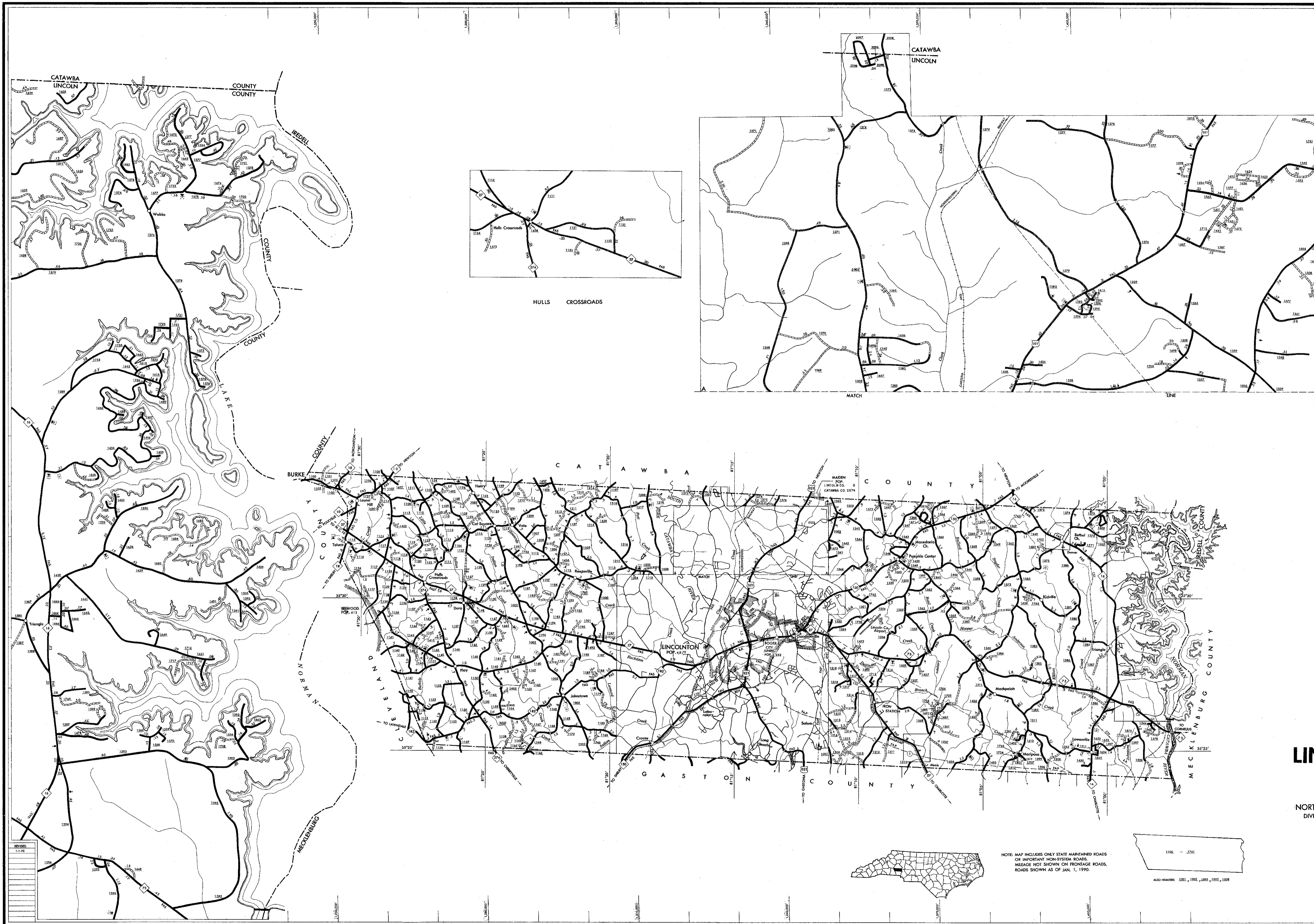
ENLARGED MUNICIPAL AND SUBURBAN AREAS
LENOIR COUNTY
 NORTH CAROLINA

PREPARED BY THE
 NORTH CAROLINA DEPARTMENT OF TRANSPORTATION
 DIVISION OF HIGHWAYS—PLANNING AND RESEARCH BRANCH
 IN COOPERATION WITH THE
 U. S. DEPARTMENT OF TRANSPORTATION
 FEDERAL HIGHWAY ADMINISTRATION



POLYCONIC PROJECTION

SHEET 2 OF 2




- LEGEND**
- FUTURE OR UNIMPROVED ROAD
 - GRADED AND DRAINED ROAD
 - SOIL, GRAVEL OR STONE SURFACED ROAD
 - HARD SURFACED ROAD
 - 4 LANE ENGINEERED HIGHWAY
 - ENGINEERED HIGHWAY
 - HIGHWAY WITH FRONTAGE ROADS
 - FULL CONTROL ACCESS
 - FEDERAL AID INTERSTATE ROAD
 - FEDERAL AID PRIMARY ROAD
 - FEDERAL AID SECONDARY ROAD
 - FEDERAL AID BRIDGE
 - NON-SYSTEM ROAD
 - PROPOSED LOCATION
 - INTERSECTION DISTANCE
 - TRAFFIC CIRCLE
 - HIGHWAY INTERCHANGE
 - DETAILED HIGHWAY INTERCHANGE
 - INTERSTATE HIGHWAY
 - U.S. NUMBERED HIGHWAY
 - U.S. NUMBERED BI-CYCLE ROUTE
 - N.C. NUMBERED HIGHWAY
 - N.C. NUMBERED BI-CYCLE ROUTE
 - INTERSTATE INTERCHANGE NUMBER
 - SECONDARY ROAD NUMBER
 - SHORTSIDE ROAD
 - RAILROAD, ANY NUMBER OF TRACKS USED BY SINGLE OPERATING COMPANY
 - RAILROAD, ANY NUMBER OF TRACKS USED BY MORE THAN ONE OPERATING COMPANY OR LINE OR ALIGNMENT
 - RAILROAD STATION
 - CRACK CROSSING
 - OVERPASS
 - OVERPASS
 - WALKWAY TUNNEL
 - ARMY, NAVY, OR MARINE CORPS FIELD
 - COAST GUARD AIRPORT
 - AIRPORT
 - AIRFIELD
 - AIRFIELD
 - FREE OR TOLL FERRY
 - LIGHTHOUSE
 - COAST GUARD STATION
 - CANAL
 - NARROW STREAM
 - WIDE STREAM
 - DAM WITH LOCK
 - DAM
 - RESERVOIR, POND, OR LAKE
 - FRESHWATER WEIR, HEADRAILS
 - TIDE GATE
 - TIDE GATE
 - ROAD THROUGH MOUNTAIN PASS
 - HIGHWAY BRIDGE OVER 20 FT.
 - DRAW SPAN ON BRIDGE
 - HIGHWAY TUNNEL
 - FORD
 - STATE LINE
 - COUNTY LINE
 - CITY LIMITS
 - RESERVATION OR PARK BOUNDARY
 - BIRTH AREA
 - UNINCORPORATED CENSUS
 - INCORPORATED PLACE
 - COUNTY SEAT
 - OTHER TOWNS AND VILLAGES
 - TRANSFER STATION
 - INCORPORATED CITY OR VILLAGE
 - (INCORPORATED)
 - SCHOOL
 - CHURCH
 - CHURCH WITH CEMETERY
 - CEMETERY
 - HOSPITAL
 - CORRECTIONAL OR PENAL INSTITUTION
 - HIGHWAY GARAGE OR PAINT YARD
 - HIGHWAY DIV. OR DIST. OFFICE
 - HIGHWAY STATION
 - PATROL STATION
 - REST AREA
 - MONUMENT - SMALL HISTORICAL SITE

LINCOLN COUNTY

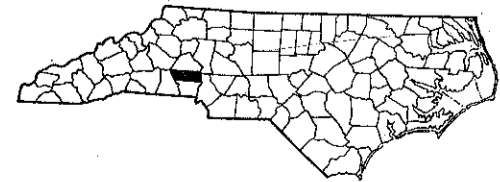
NORTH CAROLINA

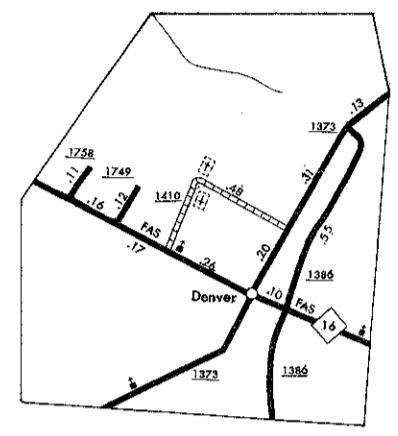
PREPARED BY THE
 NORTH CAROLINA DEPARTMENT OF TRANSPORTATION
 DIVISION OF HIGHWAYS - PLANNING AND RESEARCH BRANCH
 IN COOPERATION WITH THE
 U.S. DEPARTMENT OF TRANSPORTATION
 FEDERAL HIGHWAY ADMINISTRATION



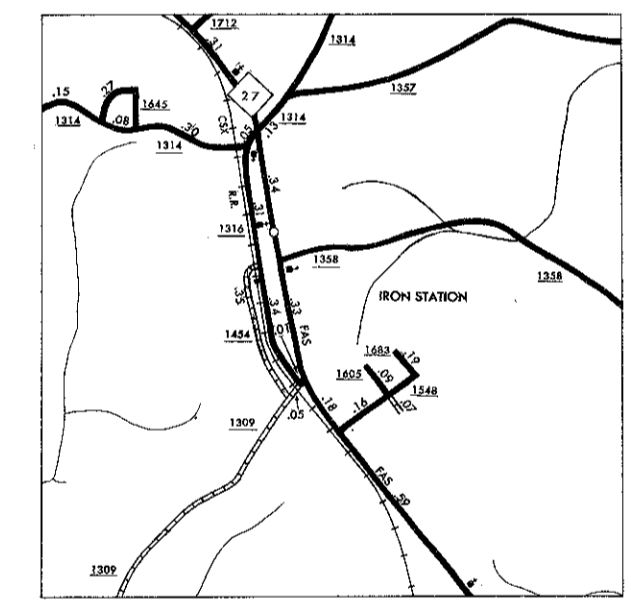
COPIES OF THIS MAP ARE AVAILABLE
 FROM THE STATE ENGINEER
 DIVISION OF HIGHWAYS
 1000 EAST 7TH STREET
 RALEIGH, NORTH CAROLINA, 27611

NOTE: MAP INCLUDES ONLY STATE MAINTAINED ROADS
 OR IMPORTANT NON-SYSTEM ROADS.
 MISCELLANEOUS ROADS NOT SHOWN ON FRONTAGE ROADS.
 ROADS SHOWN AS OF JAN. 1, 1990.

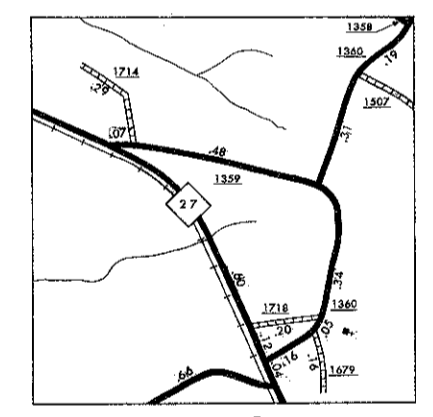




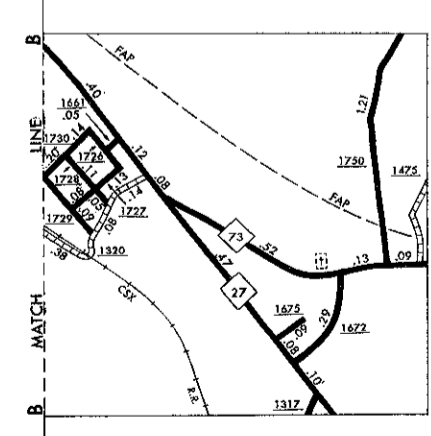
DENVER



IRON STATION

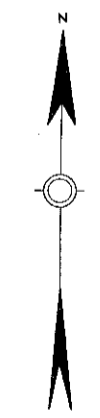


INSET 1



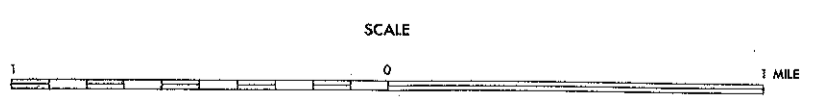
COPIES OF THIS MAP ARE AVAILABLE
 TO THE PUBLIC AT A NOMINAL COST.
 ADDRESS: MAPS, N.C. DEPARTMENT OF TRANSPORTATION
 4001 SOUTH PARKWAY, RALEIGH, N.C. 27601

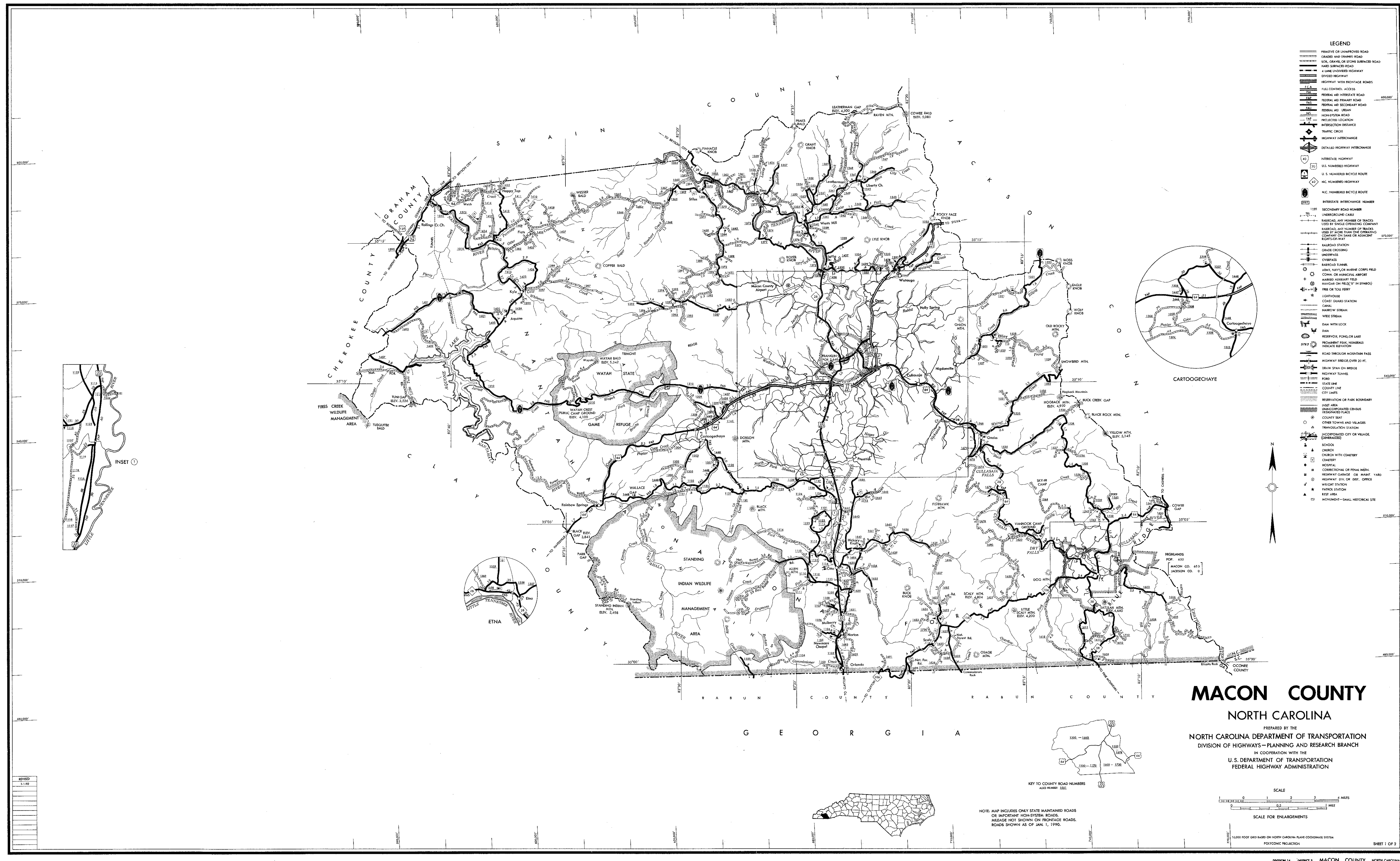
INCHES	1.0
FEET	12.0
MILES	36.0
KILOMETERS	0.625
MILES	1.0
KILOMETERS	1.609



ENLARGED MUNICIPAL AND SUBURBAN AREAS
LINCOLN COUNTY
 NORTH CAROLINA

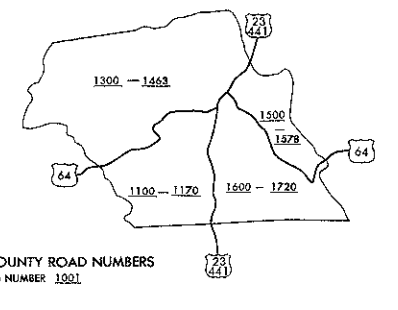
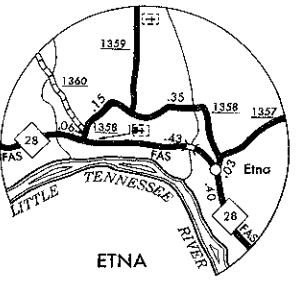
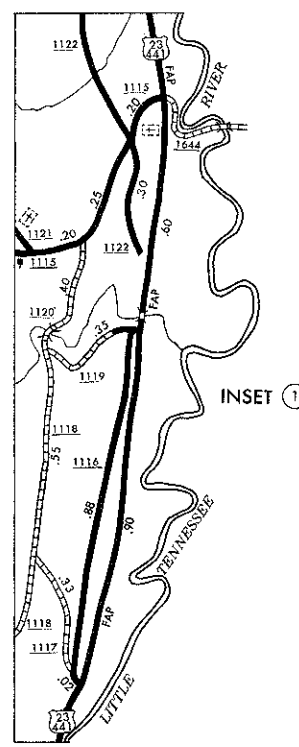
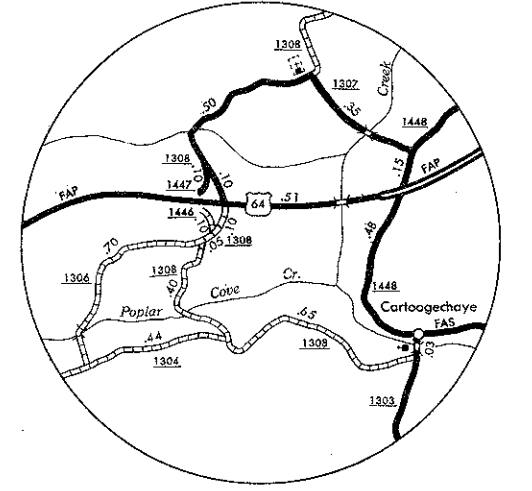
PREPARED BY THE
 NORTH CAROLINA DEPARTMENT OF TRANSPORTATION
 DIVISION OF HIGHWAYS—PLANNING AND RESEARCH BRANCH
 IN COOPERATION WITH THE
 U.S. DEPARTMENT OF TRANSPORTATION
 FEDERAL HIGHWAY ADMINISTRATION





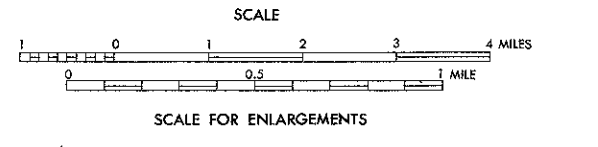
LEGEND

- FURNISHED OR UNIMPROVED ROAD
- GRAVEL AND STONE ROAD
- SOL. GRAVEL OR STONE SURFACED ROAD
- HARD SURFACED ROAD
- 4 LANE DIVIDED HIGHWAY
- DIVIDED HIGHWAY
- HIGHWAY WITH FRONTAGE ROADS
- FEDERAL AID INTERSTATE ROAD
- FEDERAL AID PRIMARY ROAD
- FEDERAL AID SECONDARY ROAD
- FEDERAL AID BRAN
- HOUSHPLEX ROAD
- PROJECTED LOCATION
- INTERSECTION DISTANCE
- TRAFFIC CIRCLE
- HIGHWAY INTERCHANGE
- DETAILED HIGHWAY INTERCHANGE
- INTERSTATE HIGHWAY
- U.S. NUMBERED HIGHWAY
- U.S. NUMBERED BICYCLE ROUTE
- N.C. NUMBERED HIGHWAY
- N.C. NUMBERED BICYCLE ROUTE
- INTERSTATE INTERCHANGE NUMBER
- SECONDARY ROAD NUMBER
- RAILROAD, ANY NUMBER OF TRACKS
- LOSS BY SINGLE CROSSING COMPANY
- RAILROAD, ANY NUMBER OF TRACKS
- COMPANY ON SAME OR ADJACENT RIGHTS-OF-WAY
- RAILROAD STATION
- GRADE CROSSING
- UNDERPASS
- OVERPASS
- RAILROAD TUNNEL
- AIRWAY, NAVY OR MARINE CORPS FIELD
- COMM. OR MUNICIPAL AIRPORT
- ARMED AIRMOUTH FIELD
- HANGAR ON FIELD, "H" IN SYMBOL
- FERRY OR TOLL FERRY
- LIGHTHOUSE
- COAST GUARD STATION
- CANAL
- NARROW STREAM
- WIDE STREAM
- DAM WITH LOCK
- DAM
- RESERVOIR, POND, OR LAKE
- PROFORMITY BEAK, NUMBERS INDICATE ELEVATION
- ROAD THROUGH MOUNTAIN PASS
- HIGHWAY BRIDGE, OVER 20 FT.
- DRAW, DIAM. ON BRIDGE
- HIGHWAY TUNNEL
- FORD
- TRAIL LINE
- COUNTY LINE
- CITY LIMITS
- SEPARATION OR PARK BOUNDARY
- INSET AREA
- UNINCORPORATED CENSUS DESIGNATED PLACE
- COUNTY SEAT
- OTHER TOWNS AND VILLAGES
- TRIANGULATION STATION
- INCORPORATED CITY OR VILLAGE (UNBRACKETED)
- SCHOOL
- CHURCH
- CHURCH WITH CEMETERY
- CEMETERY
- HOSPITAL
- COMMERCIAL OR PENAL INSTIT.
- HIGHWAY GARAGE OR SHED, YARD
- HIGHWAY DIV. OR DIST. OFFICE
- WEIGHT STATION
- PATROL STATION
- REST AREA
- MONUMENT—SMALL HISTORICAL SITE



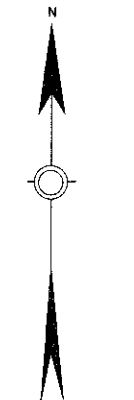
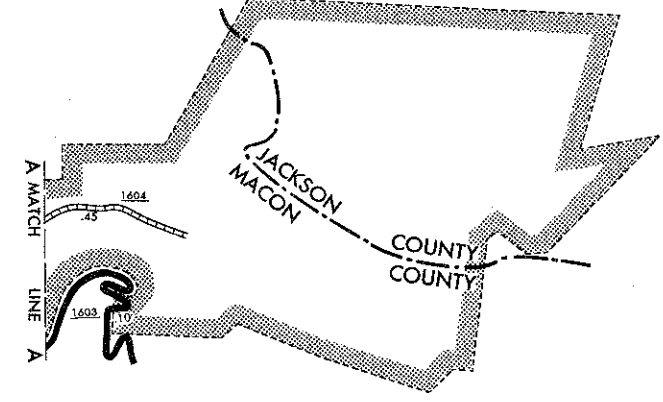
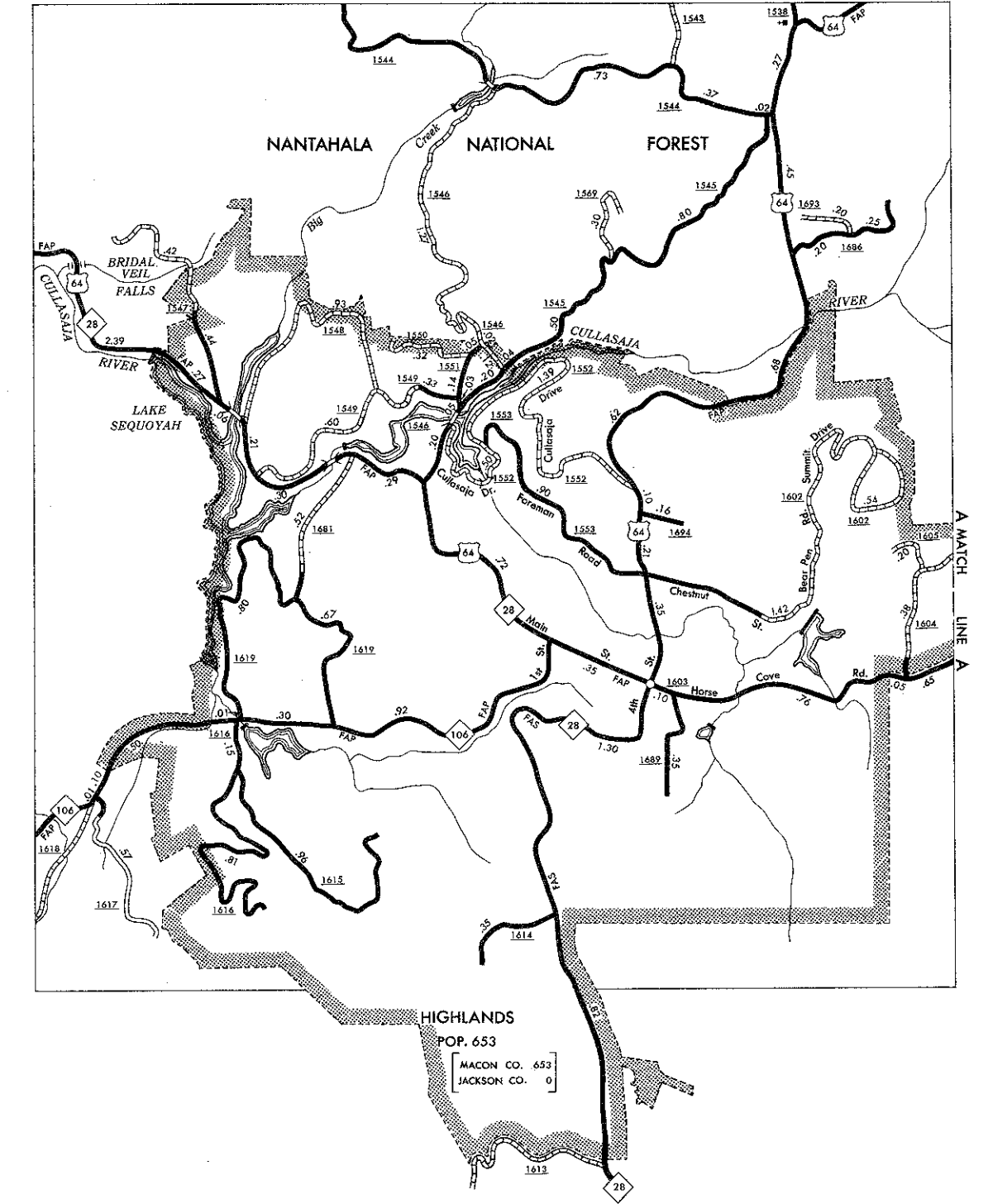
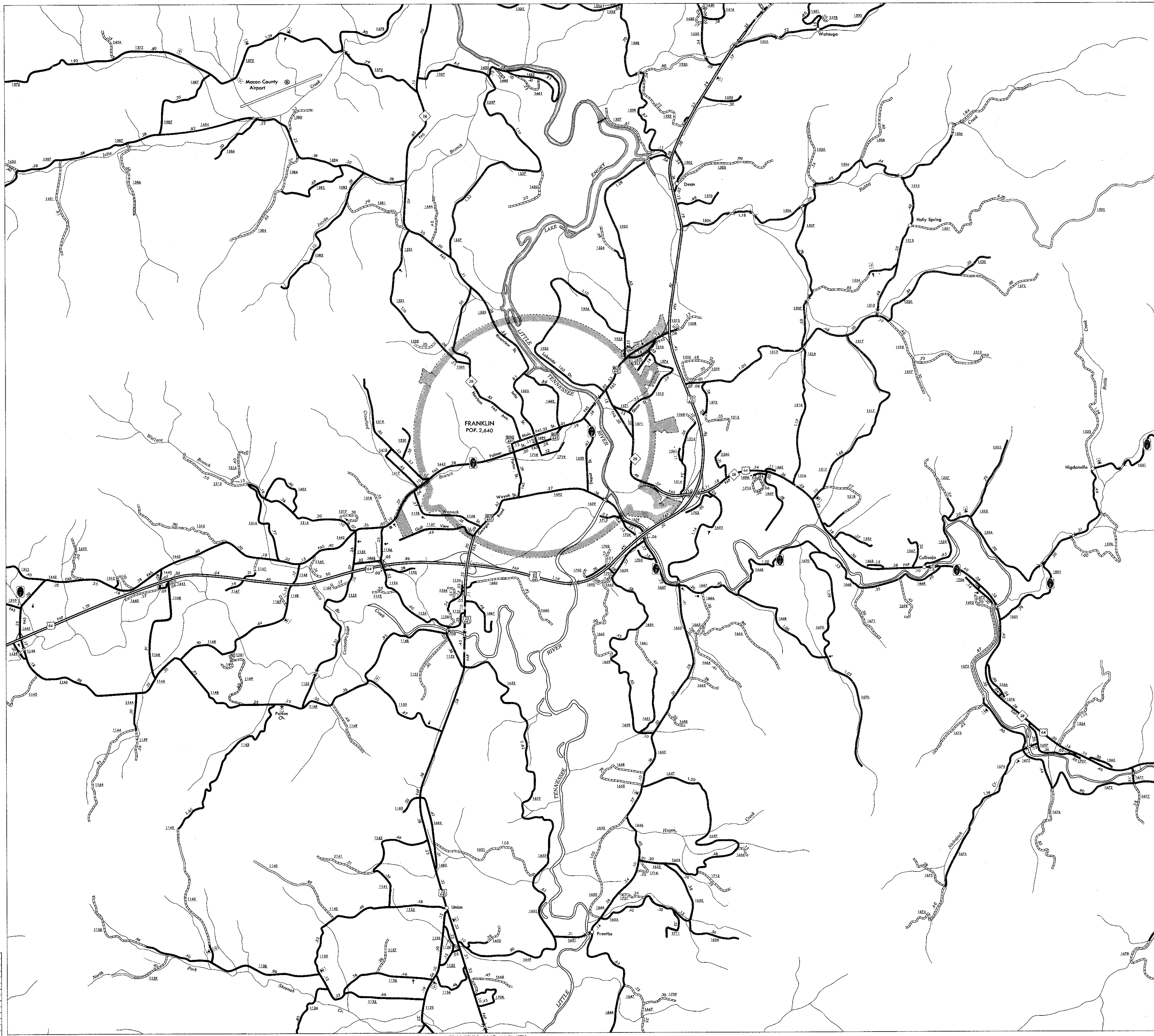
MACON COUNTY
NORTH CAROLINA

PREPARED BY THE
NORTH CAROLINA DEPARTMENT OF TRANSPORTATION
DIVISION OF HIGHWAYS—PLANNING AND RESEARCH BRANCH
IN COOPERATION WITH THE
U.S. DEPARTMENT OF TRANSPORTATION
FEDERAL HIGHWAY ADMINISTRATION



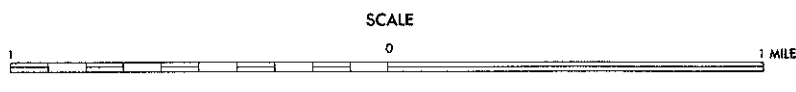
NOTE: MAP INCLUDES ONLY STATE MAINTAINED ROADS OR IMPORTANT NON-SYSTEM ROADS. MILEAGE NOT SHOWN ON FRONTAGE ROADS. ROADS SHOWN AS OF JAN. 1, 1990.

COPIES OF THIS MAP ARE AVAILABLE
FROM: N.C. DEPARTMENT OF TRANSPORTATION
DIVISION OF HIGHWAYS
1400 EAST CAPITOL BLVD., 1ST FLOOR
RALEIGH, NORTH CAROLINA, 27611



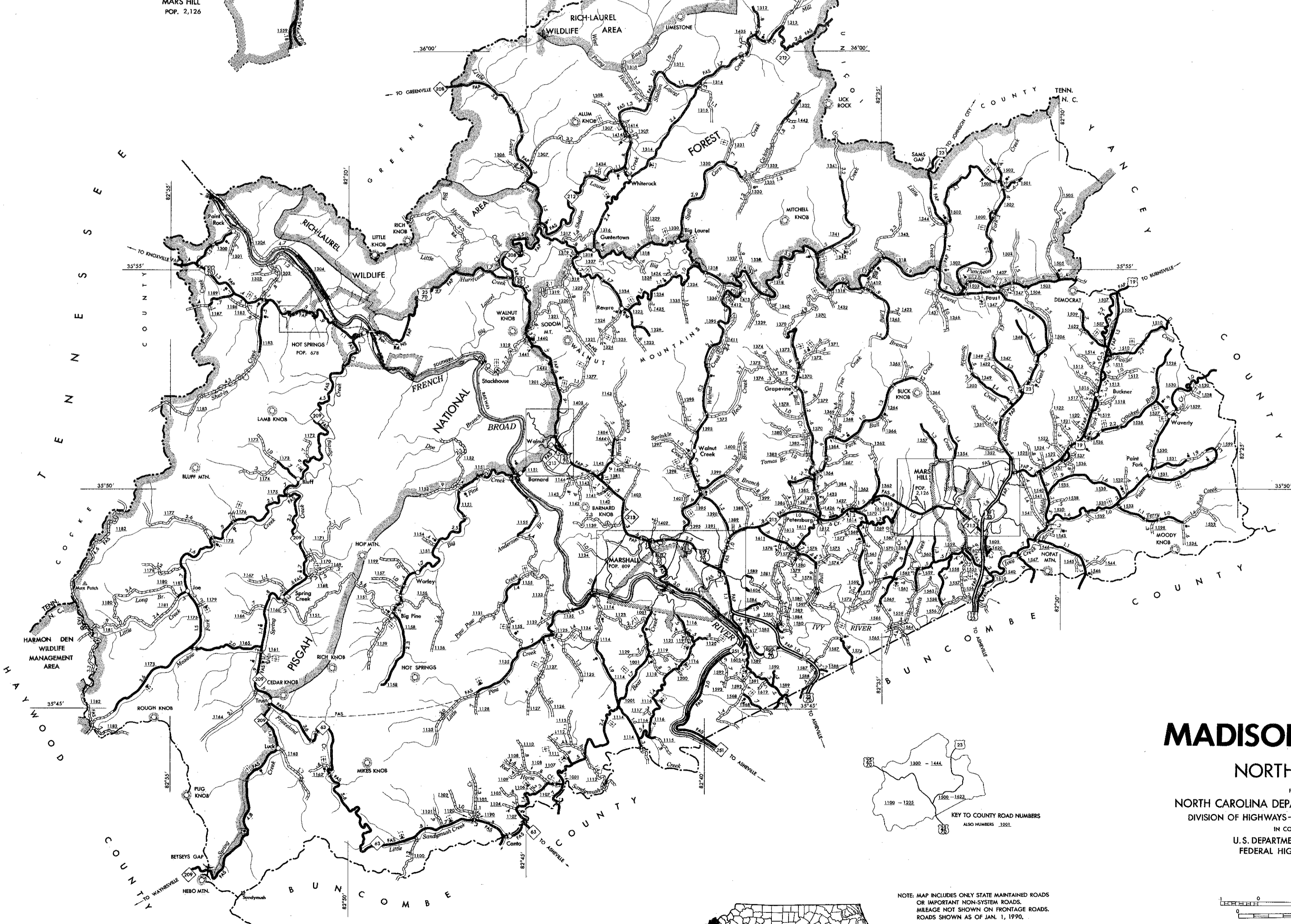
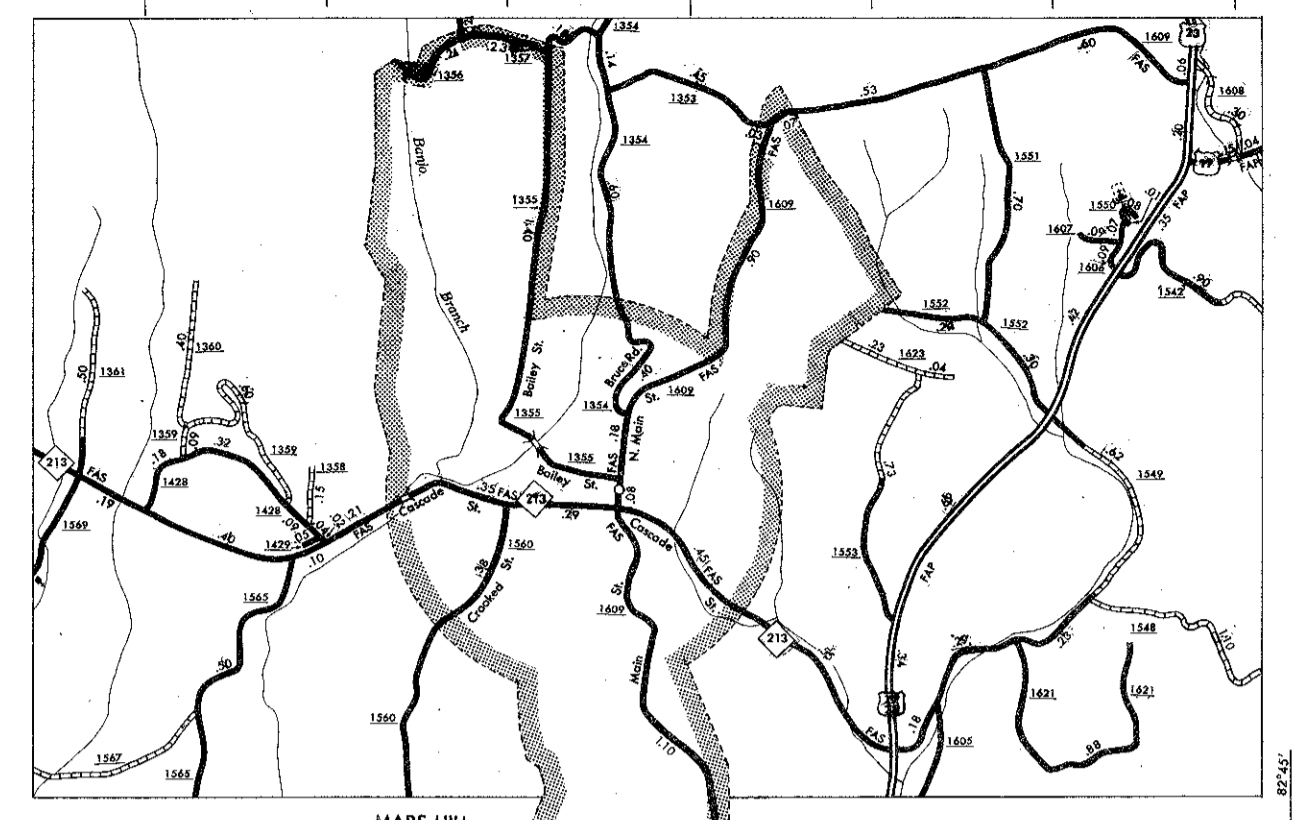
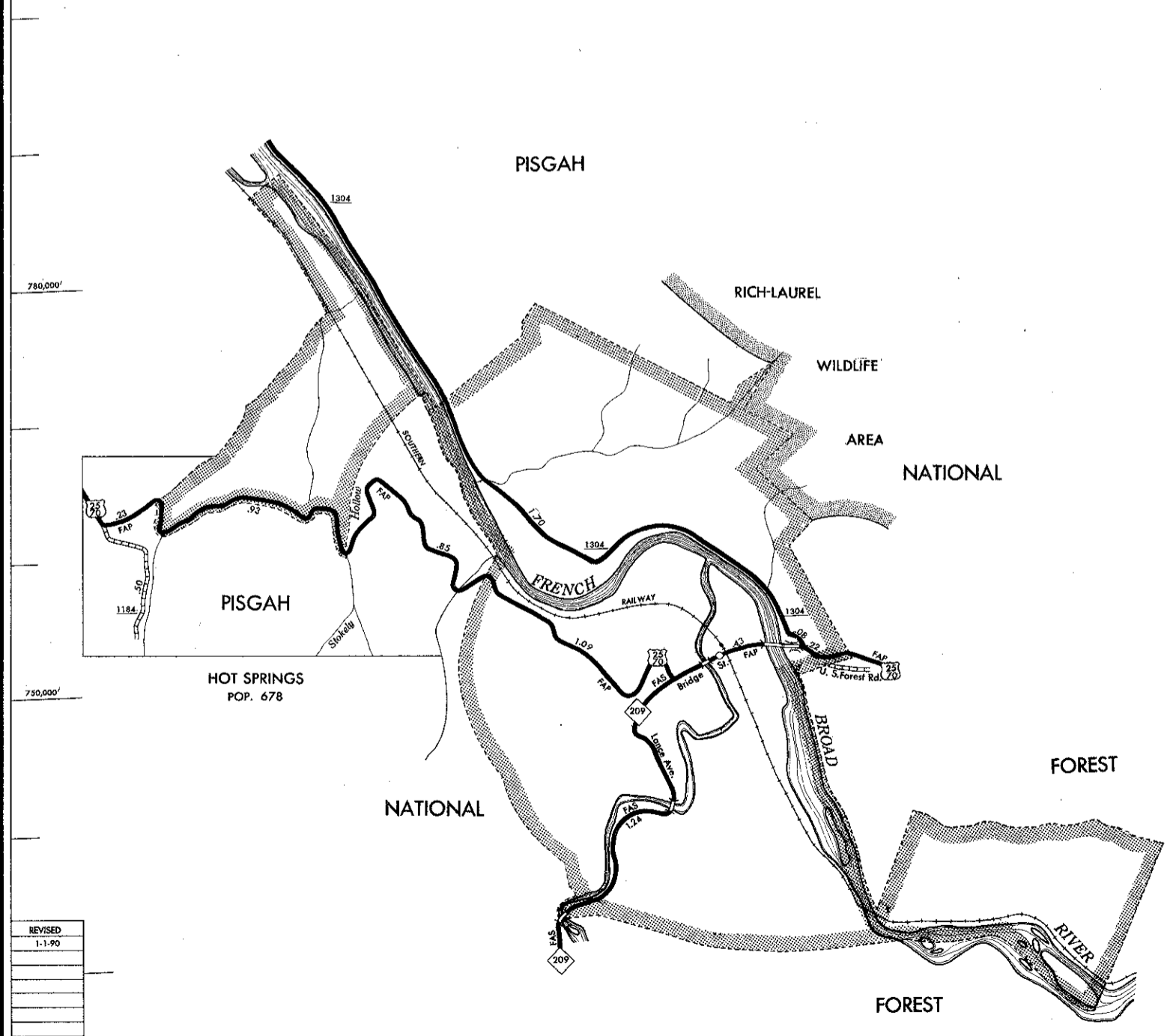
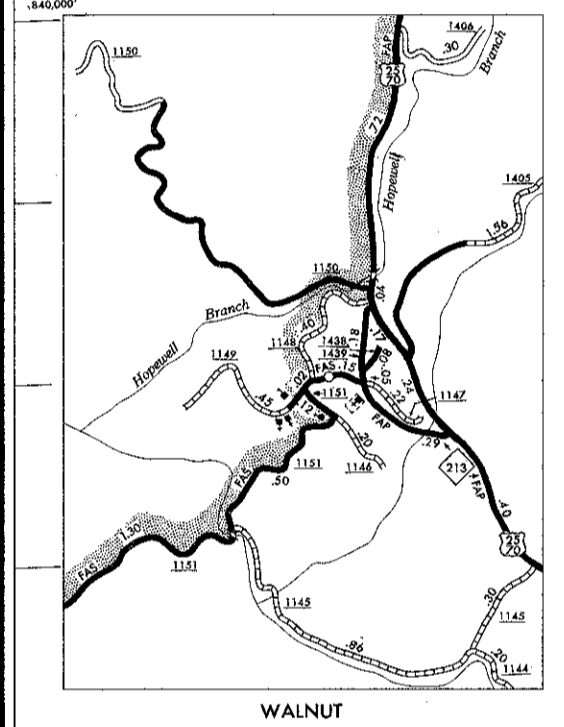
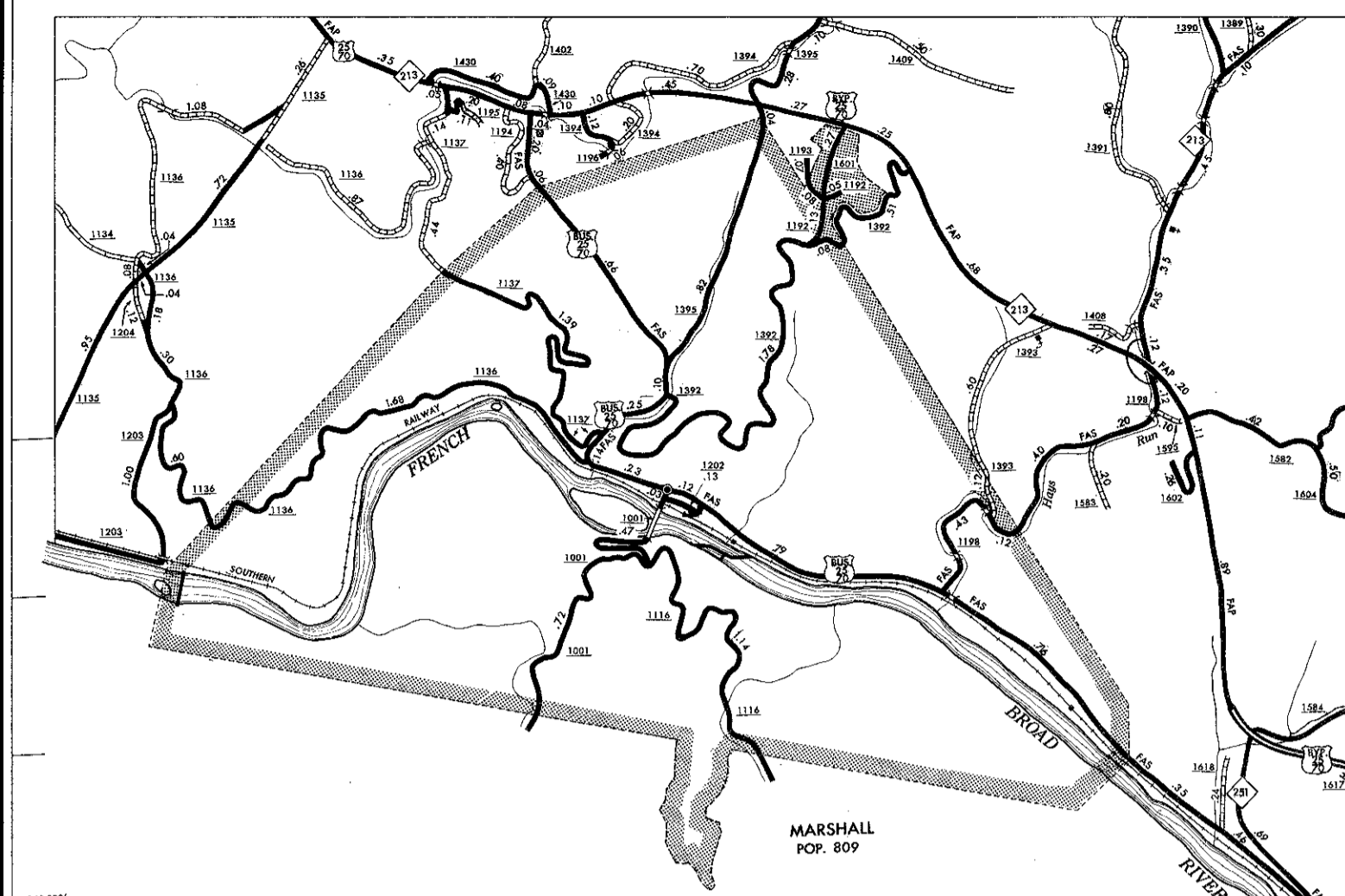
ENLARGED MUNICIPAL AND SUBURBAN AREAS
MACON COUNTY
 NORTH CAROLINA

PREPARED BY THE
 NORTH CAROLINA DEPARTMENT OF TRANSPORTATION
 DIVISION OF HIGHWAYS—PLANNING AND RESEARCH BRANCH
 IN COOPERATION WITH THE
 U.S. DEPARTMENT OF TRANSPORTATION
 FEDERAL HIGHWAY ADMINISTRATION



MACON, S.C.
 CORNER OF THE MAIN AND AVENUE
 ADDRESS: MAAS, N.C. DEPARTMENT OF TRANSPORTATION
 DIVISION OF HIGHWAYS
 RALEIGH, NORTH CAROLINA, 27601

REVISION	
1-1-60	

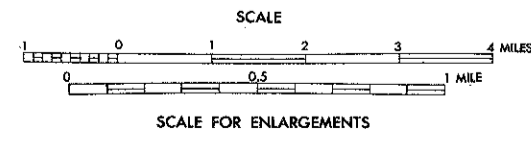


- LEGEND**
- FRONTAGE OR UNIMPROVED ROAD
 - GRAVEL AND DRAINED ROAD
 - SOIL, GRAVEL OR STONE SURFACED ROAD
 - HARD SURFACED ROAD
 - 1 LANE UNIMPROVED HIGHWAY
 - DIVIDED HIGHWAY
 - HIGHWAY WITH FRONTAGE ROADS
 - RAILROAD ACCESS
 - FEDERAL AID INTERSTATE ROAD
 - FEDERAL AID PRIMARY ROAD
 - FEDERAL AID SECONDARY ROAD
 - FEDERAL AID BRANCH
 - NON-FEDERAL ROAD
 - PROTECTED LOCATION
 - INTERSECTION DISTANCE
 - TRAFFIC CIRCLE
 - HIGHWAY INTERCHANGE
 - DETAILED HIGHWAY INTERCHANGE
 - INTERSTATE HIGHWAY
 - U.S. NUMBERED HIGHWAY
 - U.S. NUMBERED BICYCLE ROUTE
 - N.C. NUMBERED HIGHWAY
 - N.C. NUMBERED BICYCLE ROUTE
 - INTERSTATE INTERCHANGE NUMBER
 - SECONDARY ROAD NUMBER
 - INDICATED ROAD
 - RAILROAD, ANY NUMBER OF TRACKS USED BY SINGLE OPERATING COMPANY
 - RAILROAD, ANY NUMBER OF TRACKS USED BY TWO OR MORE OPERATING COMPANIES OR SHARER OR ADJACENT RIGHTS OF WAY
 - RAILROAD STATION
 - GRADE CROSSING
 - UNDERPASS
 - OVERPASS
 - RAILROAD TUNNEL
 - ARMY, NAVY, OR MARINE CORPS FIELD
 - CORRAL OR MUNICIPAL AIRPORT
 - ARMED AIRFIELD
 - HANGAR OR FUEL TANK IN SYMBOL
 - PIER OR TOLL BERRY
 - BOATHOUSE
 - COAST GUARD STATION
 - CANAL
 - NARROW STREAM
 - WIDE STREAM
 - DAM WITH LOCK
 - DAM
 - RESERVOIR, POND, OR LAKE
 - PROHIBITORY FEAS. NUMBERS INDICATE ELEVATION
 - ROAD THROUGH MOUNTAIN PASS
 - HIGHWAY BRIDGE OVER 20 FT.
 - RAILROAD BRIDGE OVER 20 FT.
 - HIGHWAY TUNNEL
 - ROAD
 - RAILROAD
 - COUNTY LINE
 - CITY LIMITS
 - RESERVATION OR PARK BOUNDARY
 - WATER AREA
 - UNINCORPORATED CENSUS DESIGNATED PLACE
 - COUNTY SEAT
 - OTHER TOWNS AND VILLAGES
 - TRANSLATION STATION
 - INCORPORATED CITY OR VILLAGE (UNINCORPORATED)
 - SCHOOL
 - CHURCH
 - CHURCH WITH CEMETERY
 - CEMETERY
 - HOSPITAL
 - CORRECTIONAL OR PENAL INSTIT.
 - HIGHWAY GARAGE OR MAINT. YARD
 - HIGHWAY DIV. OR DIST. OFFICE
 - WEIGH STATION
 - PARKING STATION
 - REST AREA
 - MONUMENT—SMALL HISTORICAL SITE

MADISON COUNTY

NORTH CAROLINA

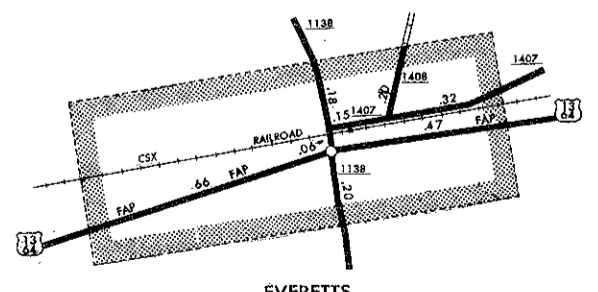
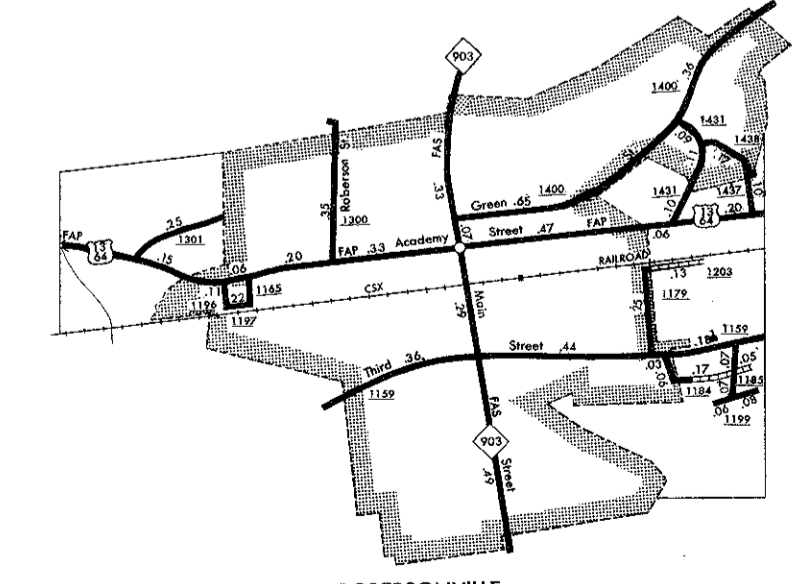
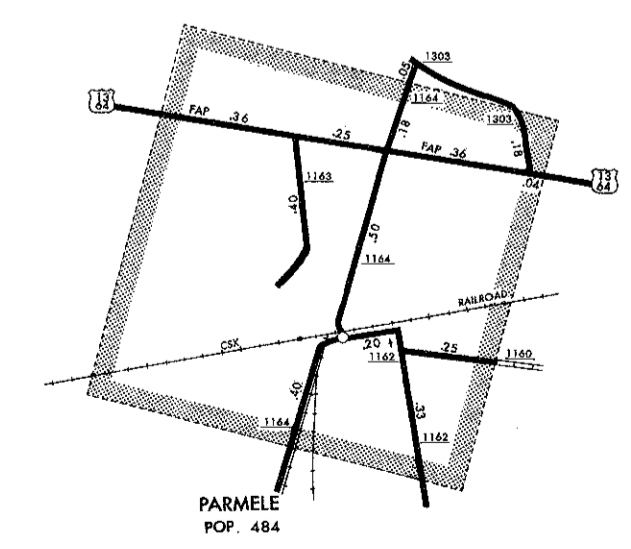
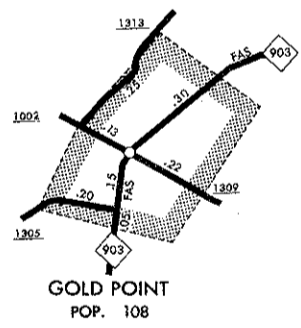
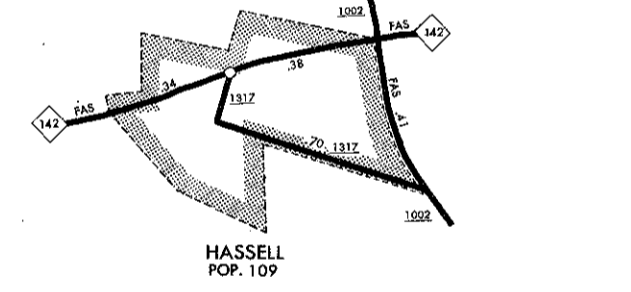
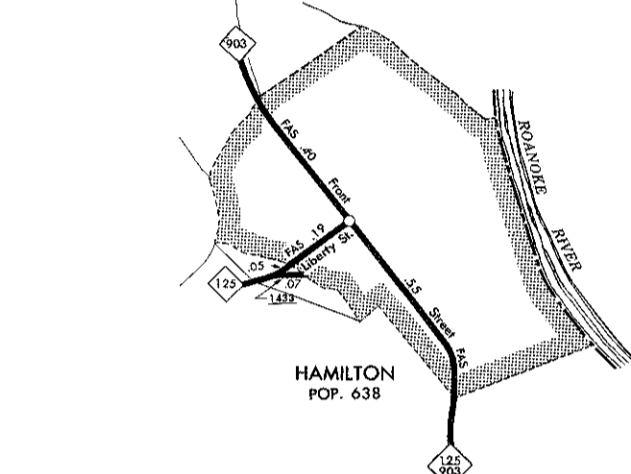
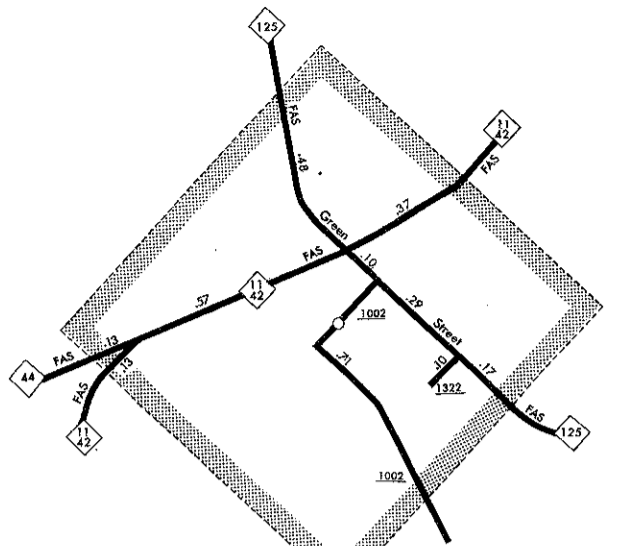
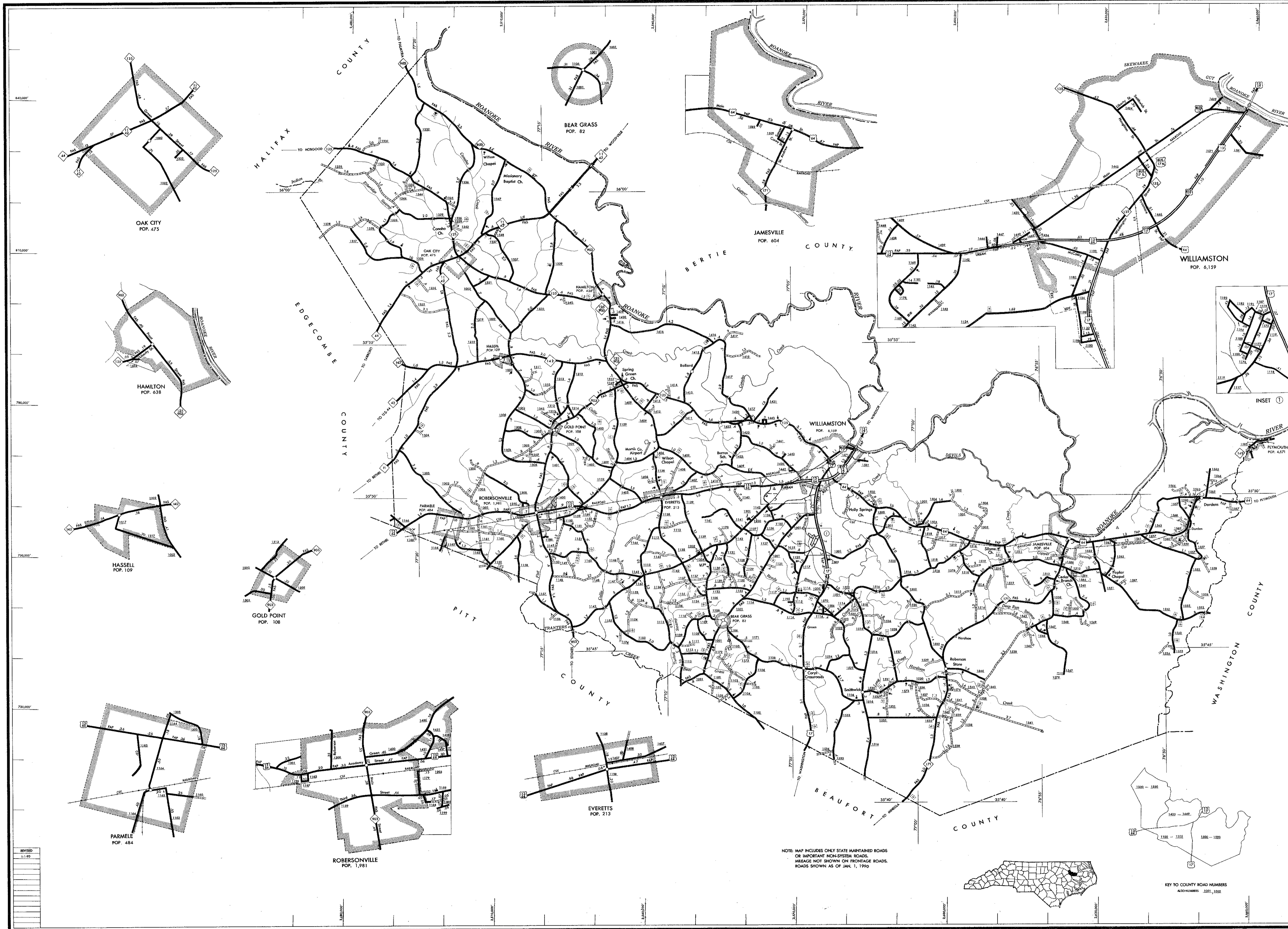
PREPARED BY THE
 NORTH CAROLINA DEPARTMENT OF TRANSPORTATION
 DIVISION OF HIGHWAYS—PLANNING AND RESEARCH BRANCH
 IN COOPERATION WITH THE
 U.S. DEPARTMENT OF TRANSPORTATION
 FEDERAL HIGHWAY ADMINISTRATION



NOTE: MAP INCLUDES ONLY STATE MAINTAINED ROADS OR IMPORTANT NON-SYSTEM ROADS. MESSAGE NOT SHOWN ON FRONTAGE ROADS. ROADS SHOWN AS OF JAN. 1, 1970.

COPIES OF THIS MAP ARE AVAILABLE TO THE PUBLIC AT THE ADDRESS: NORTH CAROLINA DEPARTMENT OF TRANSPORTATION, ADDRESS: 1000 NORTH CAROLINA, 27611

REVISED 1-1-70



- LEGEND**
- PIMITIVE OR UNIMPROVED ROAD
 - GRADED AND DRAINED ROAD
 - SOIL GRADLE OR STONE SURFACED ROAD
 - HARD SURFACED ROAD
 - 4 LANE UNDIVIDED HIGHWAY
 - DIVIDED HIGHWAY
 - HIGHWAY WITH FRONTAGE ROADS
 - FUEL CONTROL ACCESS
 - FEDERAL AID INTERSTATE ROAD
 - FEDERAL AID PRIMARY ROAD
 - FEDERAL AID SECONDARY ROAD
 - FEDERAL AID USHAW
 - NON-FEDERAL ROAD
 - PROJECT LOCATION
 - INTERSECTION ADVISORY
 - TRAFFIC CIRCLE
 - HIGHWAY INTERCHANGE
 - DETAILED HIGHWAY INTERCHANGE
 - INTERSTATE HIGHWAY
 - U.S. NUMBERED HIGHWAY
 - U.S. NUMBERED BICYCLE ROUTE
 - N.C. NUMBERED HIGHWAY
 - N.C. NUMBERED BICYCLE ROUTE
 - INTERSTATE INTERCHANGE NUMBER
 - SECONDARY ROAD NUMBER
 - UNDERGROUND CABLE
 - RAILROAD, ANY NUMBER OF TRACKS USED BY SINGLE OPERATING COMPANY
 - RAILROAD, ANY NUMBER OF TRACKS USED BY MORE THAN ONE OPERATING COMPANY (SHOWS OF WAY)
 - RAILROAD STATION
 - RAILROAD CROSSING
 - UNDERPASS
 - OVERPASS
 - RAILROAD TURNING
 - ARMY, NAVY OR MARINE CORPS FIELD
 - COAL OR MINERAL AREAS
 - MARKED AIRFIELD
 - MARKER ON HIGHWAY BY SIGN
 - FIRE OR TOLL TOWER
 - POW
 - STATE LINE
 - COUNTY LINE
 - CITY LIMITS
 - RESERVATION OF PACE BOUNDARY
 - PRET AREA
 - UNINCORPORATED CENSUS DESIGNATED PLACE
 - COUNTY SEAT
 - OTHER TOWNS AND VILLAGES
 - INCORPORATED CITY OR VILLAGE (GENERALIZED)
 - SCHOOL
 - CHURCH
 - CHURCH WITH CEMETERY
 - COURT
 - HOSPITAL
 - CORRECTIONAL OR FERAL INST.
 - HIGHWAY GARAGE OR MAINT. YARD
 - HIGHWAY DIV. OR DIST. OFFICE
 - WEIGHT STATION
 - PANTRY STATION
 - REST AREA
 - MONUMENT--SMALL HISTORICAL SITE

MARTIN COUNTY

NORTH CAROLINA

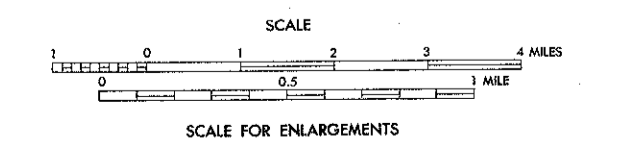
PREPARED BY THE
NORTH CAROLINA DEPARTMENT OF TRANSPORTATION
DIVISION OF HIGHWAYS-PLANNING AND RESEARCH BRANCH

IN COOPERATION WITH THE
U.S. DEPARTMENT OF TRANSPORTATION
FEDERAL HIGHWAY ADMINISTRATION

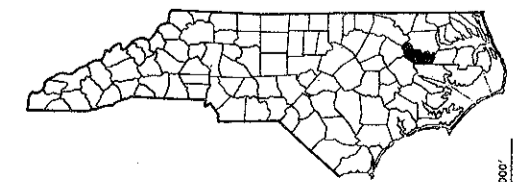
COPY OF THIS MAP ARE AVAILABLE
FROM THE
NORTH CAROLINA DEPARTMENT OF TRANSPORTATION
DIVISION OF HIGHWAYS-PLANNING AND RESEARCH BRANCH
RAVENNA, NORTH CAROLINA 27401

REVISION
1:1990

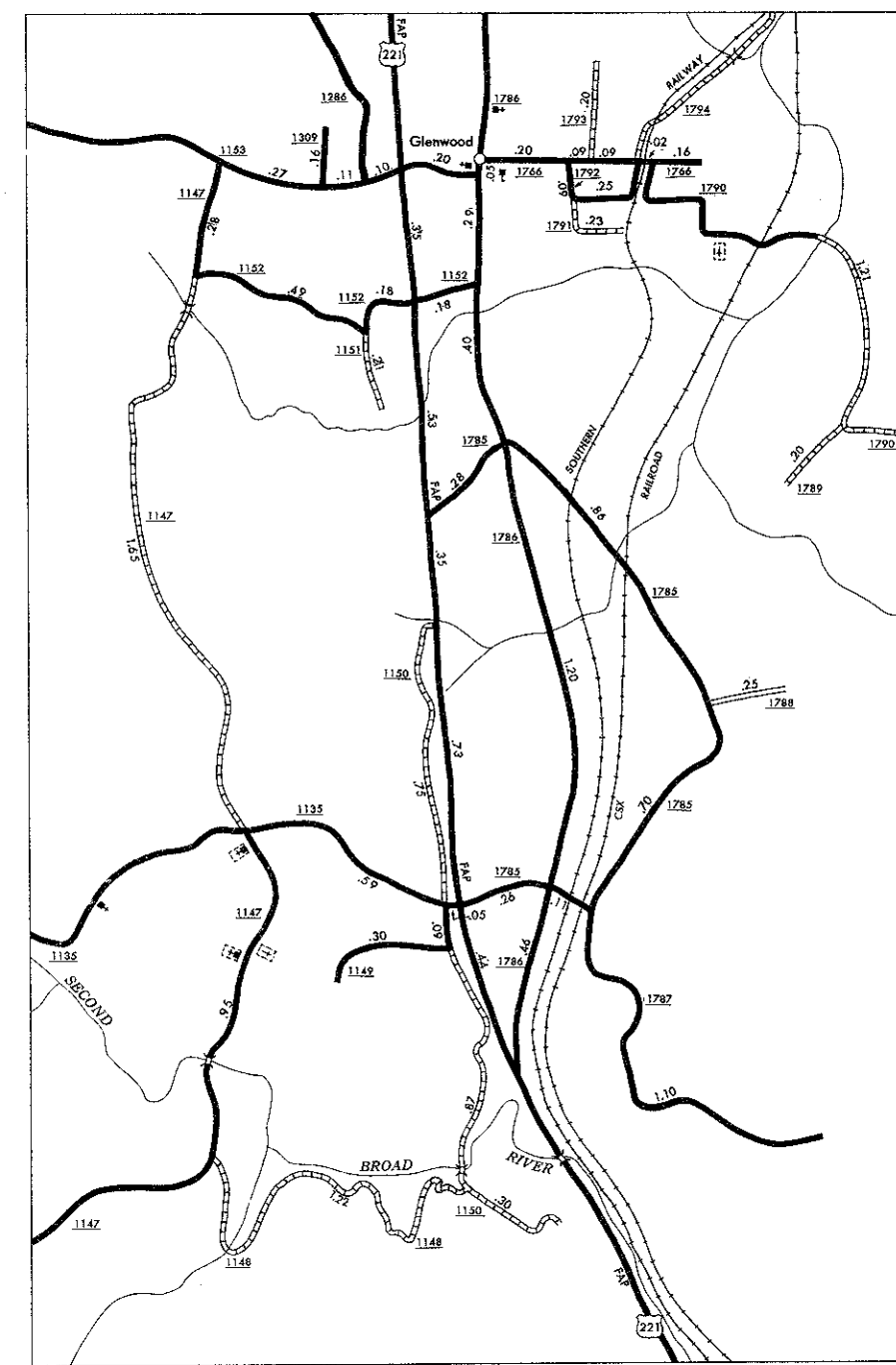
NOTE: MAP INCLUDES ONLY STATE MAINTAINED ROADS OR IMPORTANT NON-SYSTEM ROADS.
BRIDGE NOT SHOWN ON FRONTAGE ROADS.
ROADS SHOWN AS OF JAN. 1, 1990



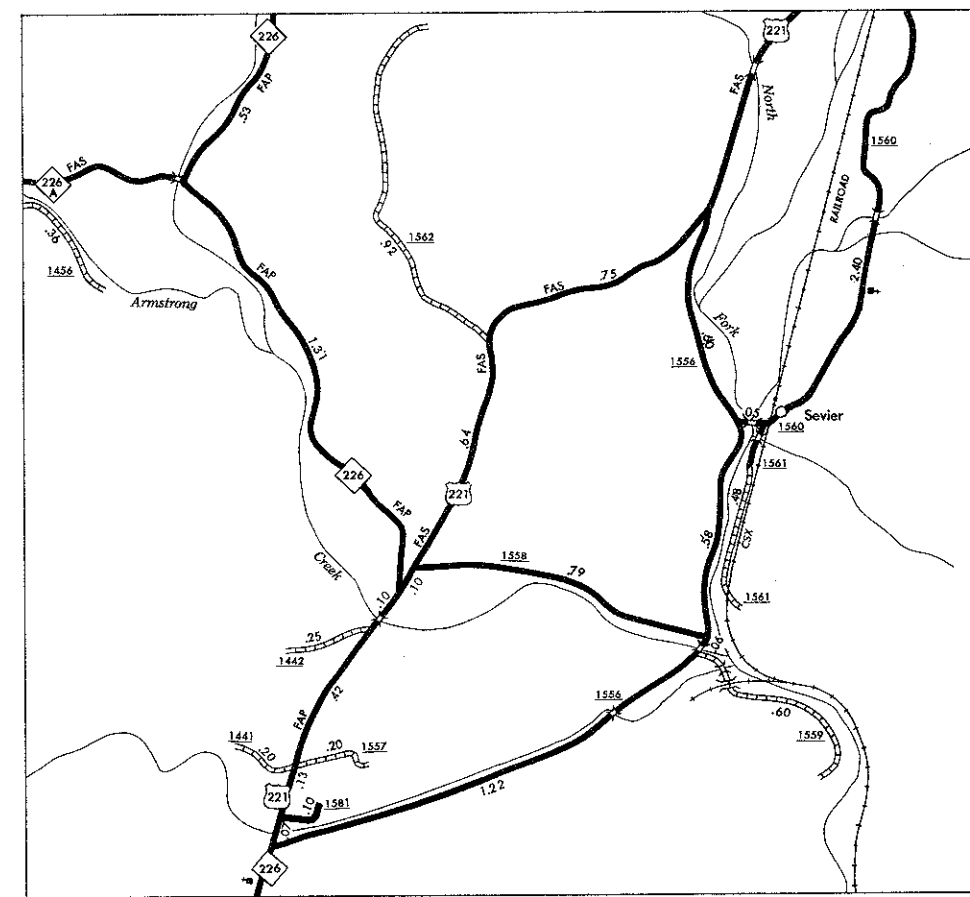
KEY TO COUNTY ROAD NUMBERS
ALSO NUMBERS: 1001, 1002



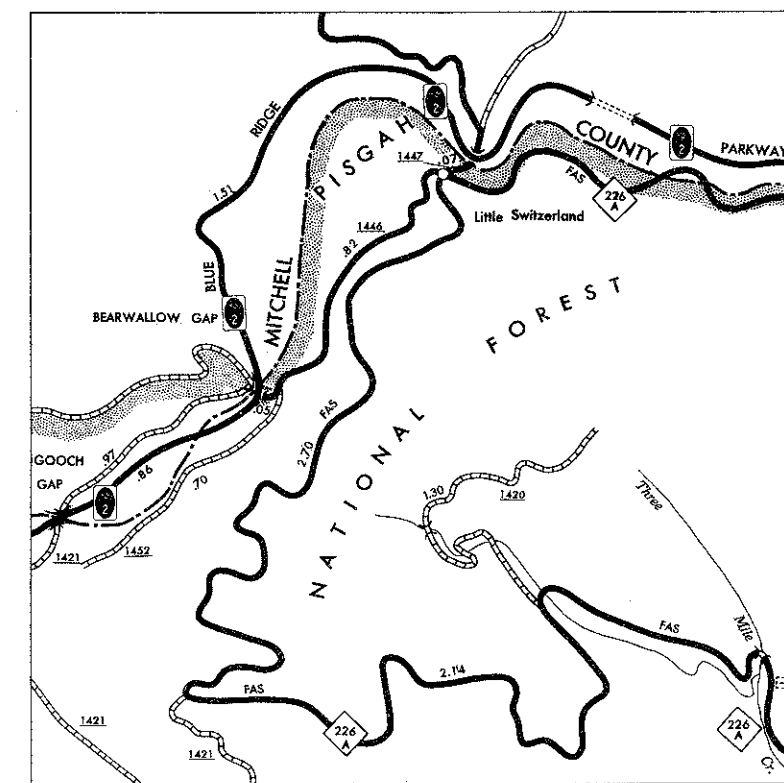
15000 FOOT GRID BASED ON NORTH CAROLINA PLANE COORDINATE SYSTEM
POLYCONIC PROJECTION
SHEET 1 OF 1



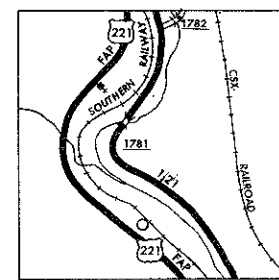
GLENWOOD



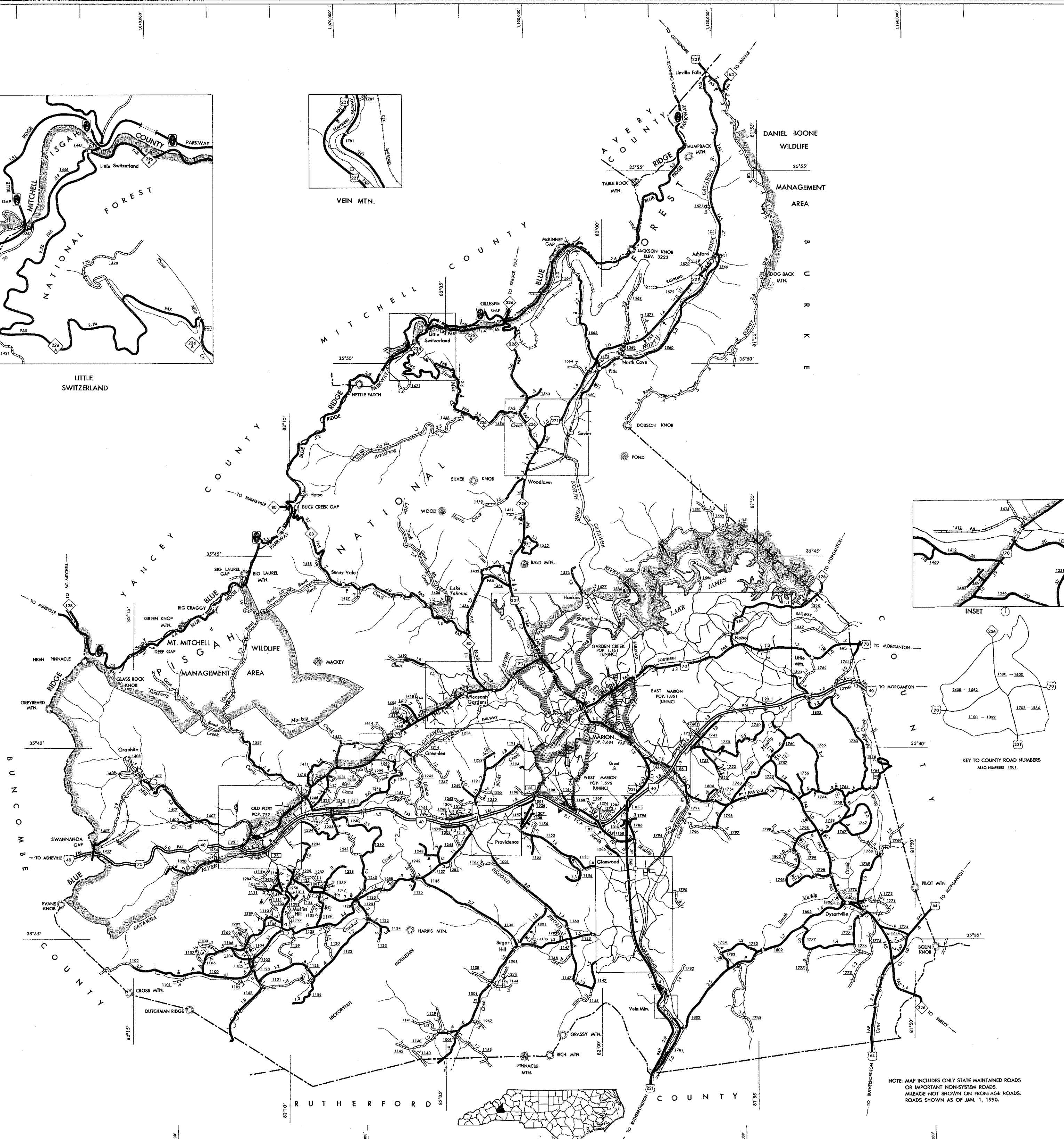
SEVIER



LITTLE SWITZERLAND

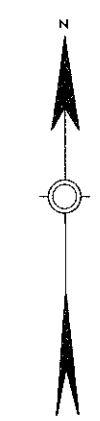
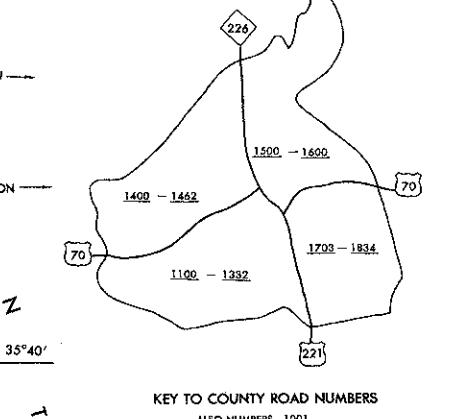
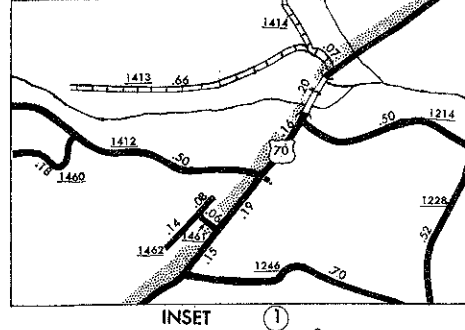


VEIN MTN.




LEGEND

- FRONTAGE OR UNIMPROVED ROAD
- GRAVEL AND SAND ROAD
- SOIL, GRAVEL OR STONE SURFACED ROAD
- HARD SURFACED ROAD
- LANE ENCLOSED HIGHWAY
- DIVIDED HIGHWAY
- HIGHWAY WITH FRONTAGE ROADS
- MILE CONTROL ACCESS
- FEDERAL AID INTERSTATE ROAD
- FEDERAL AID PRIMARY ROAD
- FEDERAL AID SECONDARY ROAD
- FEDERAL AID URBAN
- NON-FEDERAL ROAD
- PROJECTED LOCATION
- INTERSECTION DISTANCE
- TRAFFIC CIRCLE
- HIGHWAY INTERCHANGE
- DETACHED HIGHWAY INTERCHANGE
- INTERSTATE HIGHWAY
- U.S. NUMBERED HIGHWAY
- U.S. NUMBERED BICYCLE ROUTE
- N.C. NUMBERED HIGHWAY
- N.C. NUMBERED BICYCLE ROUTE
- SECONDARY ROAD NUMBER
- RAILROAD, ANY NUMBER OF TRACES
- RAILROAD, ANY NUMBER OF TRACES, SINGLE OPERATING COMPANY
- RAILROAD, ANY NUMBER OF TRACES, MULTIPLE OPERATING COMPANIES ON SAME OR ADJACENT RIGHTS-OF-WAY
- RAILROAD STATION
- GRADE CROSSING
- UNDERPASS
- OVERPASS
- RAILROAD TUNNELS
- ARMY, NAVY OR MARINE CORPS FIELD
- CIVIL OR MUNICIPAL AIRPORT
- AIRFIELD, ARMY OR NAVY
- HANGAR ON FIELD, IN STAND
- FREE OR TOLL FERRY
- CORPORATION
- COAST GUARD STATION
- CANAL
- NARROWS STREAM
- WIDE STREAM
- DAM WITH LOCK
- DAM
- RESERVOIR, POND OR LAKE
- PROMONTORY PEAK, HILL, MOUNTAIN OR BLUFF
- ELEVATION
- ROAD THROUGH MOUNTAIN PASS
- HIGHWAY BRIDGE, OVER 50 FT.
- BEAM SPAN ON BRIDGE
- HIGHWAY TUNNEL
- FORD
- STATE LINE
- COUNTY LINE
- CITY LIMITS
- RESERVATION OR PARK BOUNDARY
- BEST AREA
- INCORPORATED CENSUS DESIGNATED PLACE
- COUNTY SEAT
- OTHER TOWN AND VILLAGES
- TRANSLATION STATION
- INCORPORATED CITY OR VILLAGE, UNINCORPORATED
- SCHOOL
- CHURCH WITH CEMETERY
- CEMETERY
- CORRECTIONAL OR PENAL INST.
- HIGHWAY GARAGE OR MAINT. YARD
- HIGHWAY DIV. OR DIST. OFFICE
- WEIGHT STATION
- RADIO STATION
- BEST AREA
- MONUMENT—SMALL HISTORICAL SITE



MC DOWELL COUNTY
NORTH CAROLINA

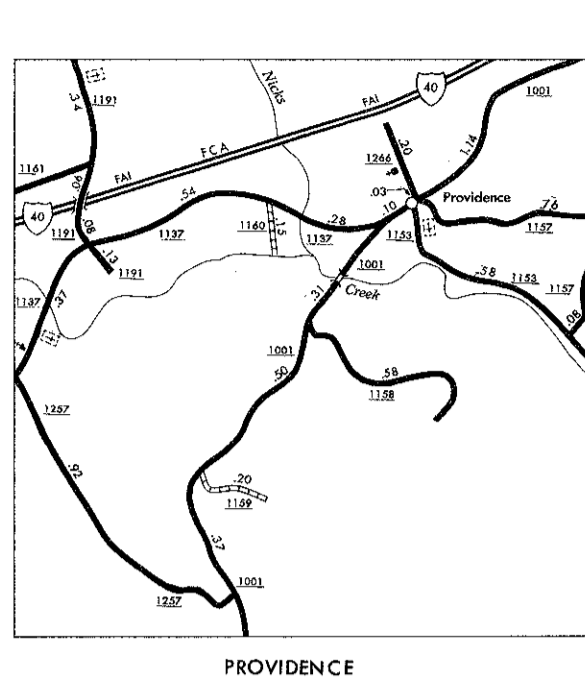
PREPARED BY THE
NORTH CAROLINA DEPARTMENT OF TRANSPORTATION
DIVISION OF HIGHWAYS—PLANNING AND RESEARCH BRANCH
IN COOPERATION WITH THE
U.S. DEPARTMENT OF TRANSPORTATION
FEDERAL HIGHWAY ADMINISTRATION



NOTE: MAP INCLUDES ONLY STATE MAINTAINED ROADS OR IMPORTANT NON-SYSTEM ROADS. MISCELLANEOUS ROADS, FRONTAGE ROADS, ROADS SHOWN AS OF JAN. 1, 1990.

COPY OF THIS MAP ARE AVAILABLE FROM THE NORTH CAROLINA DEPARTMENT OF TRANSPORTATION, DIVISION OF HIGHWAYS—PLANNING AND RESEARCH BRANCH, 2001 BROADWAY, RALEIGH, NORTH CAROLINA, 27611

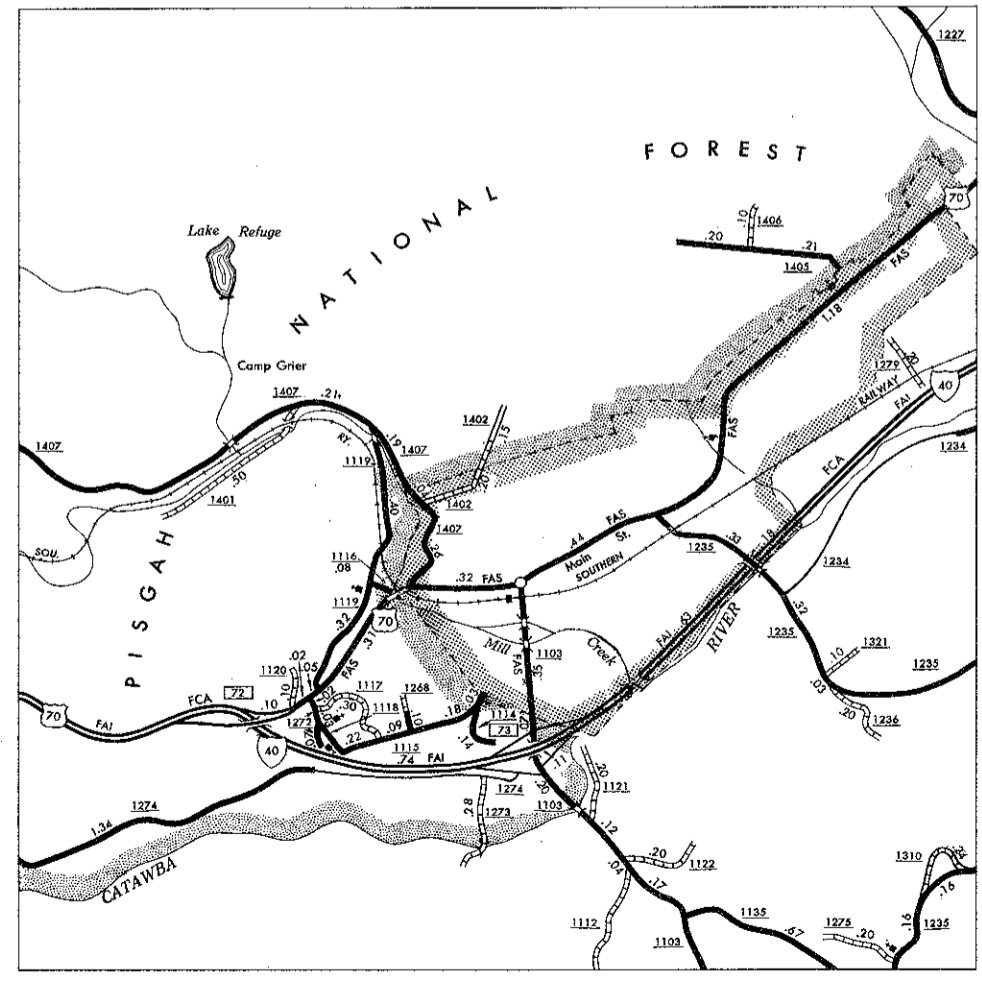
MC DOWELL



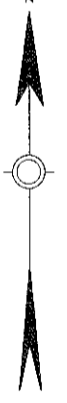
PROVIDENCE



MARION AND VICINITY

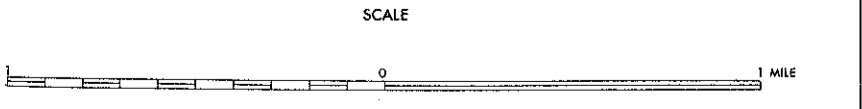


OLD FORT
POP. 752



ENLARGED MUNICIPAL AND SUBURBAN AREAS
MC DOWELL COUNTY
 NORTH CAROLINA

PREPARED BY THE
 NORTH CAROLINA DEPARTMENT OF TRANSPORTATION
 DIVISION OF HIGHWAYS - PLANNING AND RESEARCH BRANCH
 IN COOPERATION WITH THE
 U.S. DEPARTMENT OF TRANSPORTATION
 FEDERAL HIGHWAY ADMINISTRATION



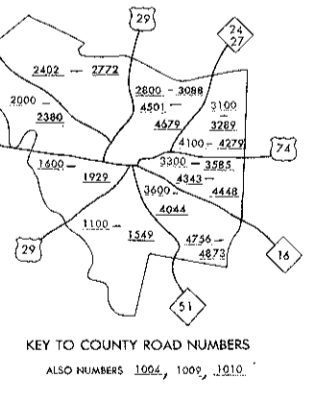
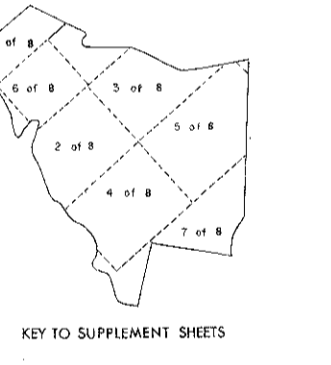
COPIES OF THIS MAP ARE AVAILABLE
 TO THE PUBLIC AT A NOMINAL COST
 ADDRESS: MAPS, N.C. DEPARTMENT OF TRANSPORTATION
 DIVISION OF HIGHWAYS - PLANNING AND RESEARCH BRANCH
 RATION, NORTH CAROLINA, 27601

REVISION
11 50



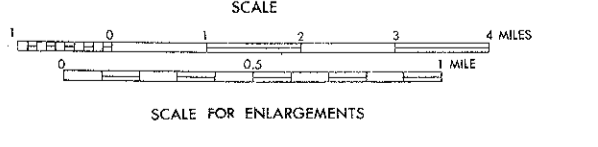
LEGEND

- FRONTIER OR UNIMPROVED ROAD
- GRADED AND DRAINAGE ROAD
- PAVED SURFACE ROAD
- SOIL, GRAVEL OR STONE SURFACED ROAD
- PAVED SURFACE ROAD
- 4 LANE UNDIVIDED HIGHWAY
- DIVIDED HIGHWAY
- HIGHWAY WITH FRONTAGE ROADS
- RAIL CONTROL ACCESS
- FEDERAL AD INTERSTATE ROAD
- FEDERAL AD PRIMARY ROAD
- FEDERAL AD SECONDARY ROAD
- FEDERAL AD URBAN
- HIGHWAY CLASSIFICATION
- INTERSECTION DESIGNATED
- TRAFFIC CIRCLE
- HIGHWAY INTERCHANGE
- DETAILED HIGHWAY INTERCHANGE
- INTERSTATE HIGHWAY
- U.S. NUMBERED HIGHWAY
- U.S. NUMBERED BICYCLE ROUTE
- N.C. NUMBERED HIGHWAY
- N.C. NUMBERED BICYCLE ROUTE
- INTERSTATE INTERCHANGE NUMBER
- 1100 SECONDARY ROAD NUMBER
- UNDERGROUND CABLE
- RAILROAD, ANY NUMBER OF TRACKS USED BY SINGLE OPERATING COMPANY
- RAILROAD, ANY NUMBER OF TRACKS USED BY MORE THAN ONE OPERATING COMPANY ON SAME OR ADJACENT RIGHT-OF-WAY
- RAILROAD STATION
- GRASS CROSSING
- LANDFILL
- OVERPASS
- RAILROAD TUNNEL
- ARMY, NAVY, OR MARINE CORPS FIELD
- COMAL OR MUNICIPAL AIRPORT
- MARSHED AIRFIELD
- PARADISE ON FIELDS ("N SYMBOL")
- FREE OR TOLL FREE
- LIGHTHOUSE
- COAST GUARD STATION
- CANAL
- NARROW STREAM
- WIDE STREAM
- DAM WITH LOCK
- DAM
- RESERVOIR, POND, OR LAKE
- RESERVOIR FEED NUMBERALS
- POCKET STATION
- ROAD THROUGH MOUNTAIN PASS
- HIGHWAY BRIDGE OVER 20 FT.
- SPRAWN SPAN ON BRIDGE
- HIGHWAY TUNNEL
- ROAD
- STATE LINE
- COUNTY LINE
- CITY LIMITS
- RESERVATION OR PARK BOUNDARY
- INSET AREA
- UNINCORPORATED CENSUS DESIGNATED PLACE
- COUNTY SEAT
- OTHER TOWNS AND VILLAGES
- TRANSDUCTION STATION
- INCORPORATED CITY OR VILLAGE (CENSUS AREA)
- SCHOOL
- CHURCH
- CHURCH WITH CEMETERY
- CEMETERY
- HOSPITAL
- CORRECTIONAL OR PENAL INSTIT.
- HIGHWAY GARAGE OR MAINT. YARD
- HIGHWAY REV. OR DES. OFFICE
- WEIGHT STATION
- PARKING STATION
- REST AREA
- MONUMENT—SMALL HISTORICAL SITE



MECKLENBURG COUNTY
NORTH CAROLINA

PREPARED BY THE
NORTH CAROLINA DEPARTMENT OF TRANSPORTATION
DIVISION OF HIGHWAYS—PLANNING AND RESEARCH BRANCH
IN COOPERATION WITH THE
U.S. DEPARTMENT OF TRANSPORTATION
FEDERAL HIGHWAY ADMINISTRATION



NOTE: MAP INCLUDES ONLY STATE MAINTAINED ROADS OR IMPORTANT NON-SYSTEM ROADS. MILEAGE NOT SHOWN ON FRONTAGE ROADS. ROADS SHOWN AS OF JAN. 1, 1990.

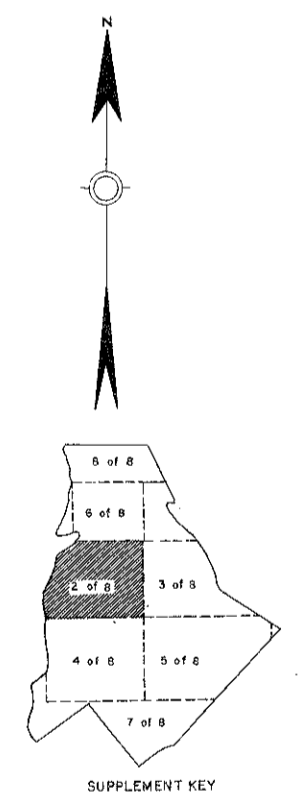
COPIES OF THIS MAP AVAILABLE TO THE PUBLIC AT A SPECIAL LOW PRICE. ADDRESS: MAPS, N.C. DEPARTMENT OF TRANSPORTATION, 100 SOUTH COLLETTA AVENUE, RALEIGH, NORTH CAROLINA, 27601.

MECKLENBURG



MECKLENBURG SUP. 1
 COPIES OF THIS MAP ARE AVAILABLE
 TO THE PUBLIC AT A NOMINAL COST.
 ADDRESS: MAPS, N.C. DEPARTMENT OF TRANSPORTATION
 RANBORN, NORTH CAROLINA, 27611

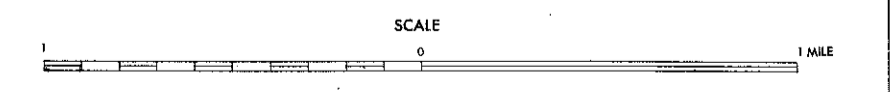
NO.	DATE	DESCRIPTION
1	6-1-59	REVISED

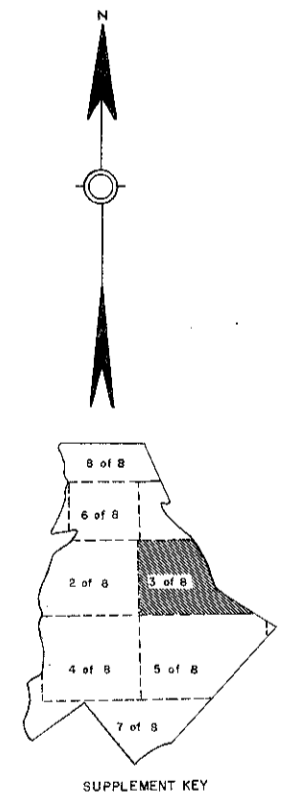
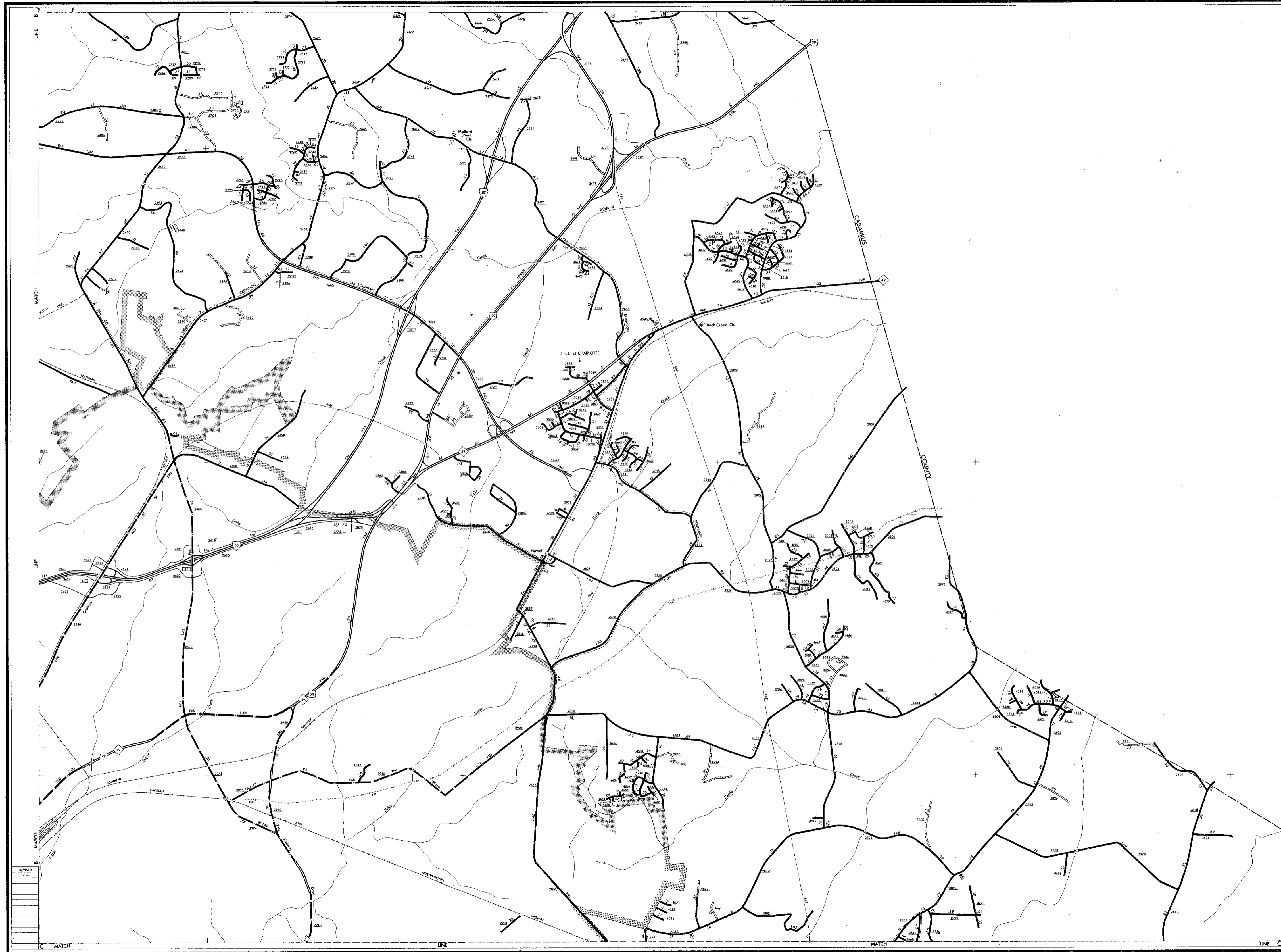


MECKLENBURG COUNTY

NORTH CAROLINA

PREPARED BY THE
 NORTH CAROLINA DEPARTMENT OF TRANSPORTATION
 DIVISION OF HIGHWAYS—PLANNING AND RESEARCH BRANCH
 IN COOPERATION WITH THE
 U.S. DEPARTMENT OF TRANSPORTATION
 FEDERAL HIGHWAY ADMINISTRATION

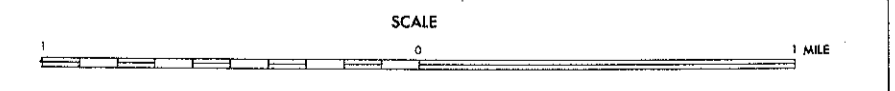




MECKLENBURG COUNTY

NORTH CAROLINA

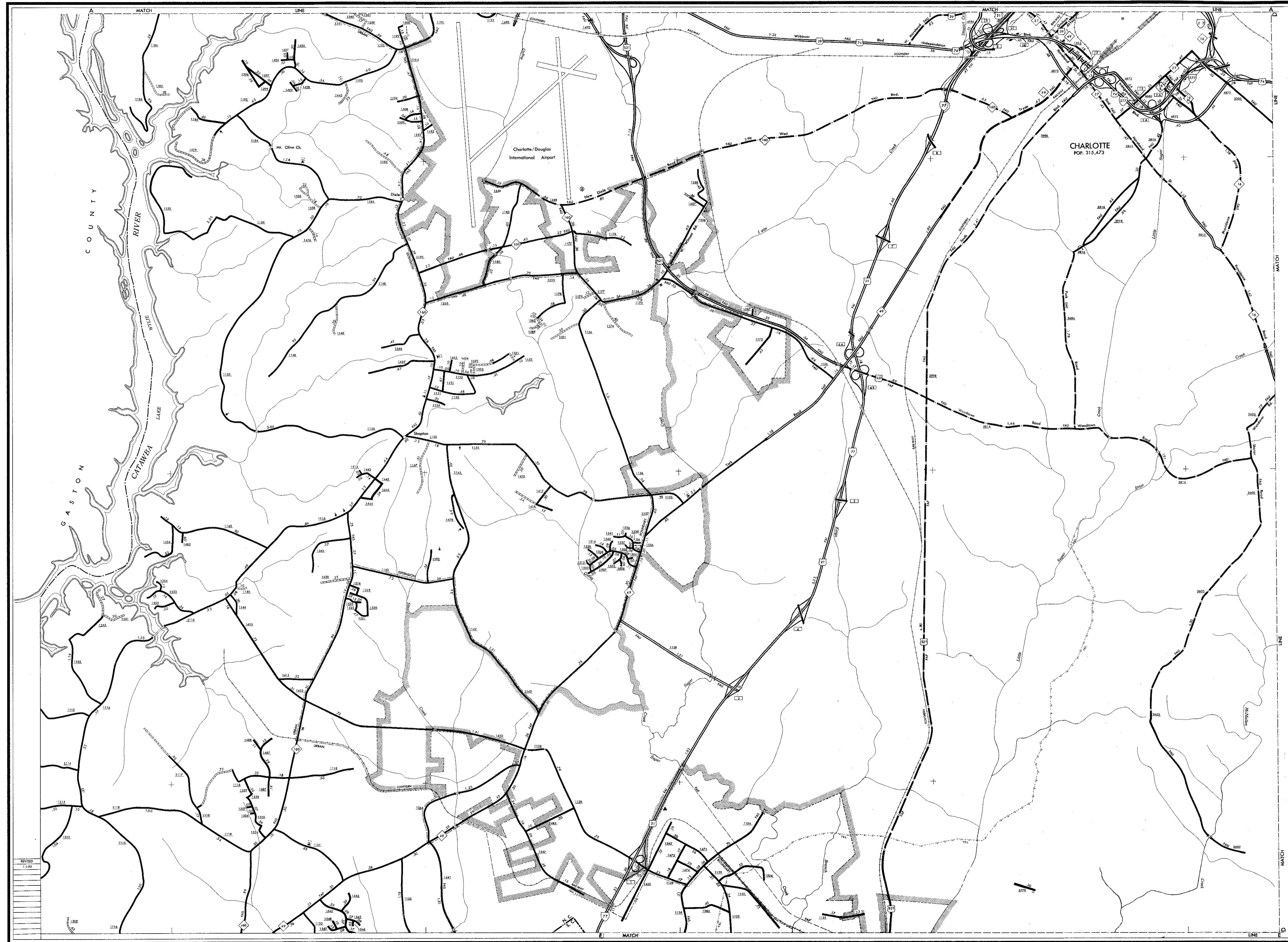
PREPARED BY THE
 NORTH CAROLINA DEPARTMENT OF TRANSPORTATION
 DIVISION OF HIGHWAYS—PLANNING AND RESEARCH BRANCH
 IN COOPERATION WITH THE
 U.S. DEPARTMENT OF TRANSPORTATION
 FEDERAL HIGHWAY ADMINISTRATION



COPIES OF THIS MAP ARE AVAILABLE
 TO THE PUBLIC AT A NOMINAL COST.
 MAPS, RAC DEPARTMENT OF TRANSPORTATION
 ADDRESS: 100 SOUTH PARKWAY
 RATION, NORTH CAROLINA, 27611

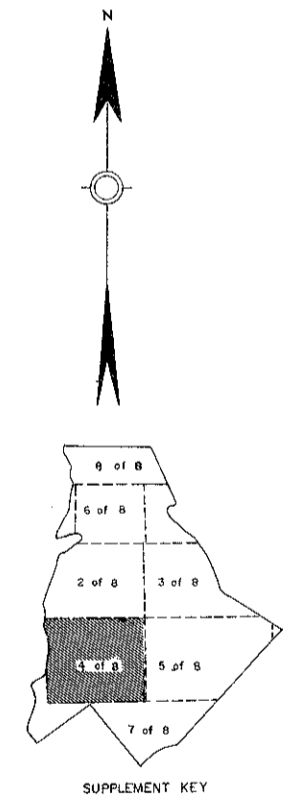
MECKLENBURG SUP 2

REVISION	DATE
1	11-82



MECKLENBURG SUP. 3
 COPIES OF THIS MAP ARE AVAILABLE
 FROM THE N.C. DEPARTMENT OF TRANSPORTATION
 ADDRESS: MAPS, N.C. DEPARTMENT OF TRANSPORTATION
 DIVISION OF HIGHWAYS
 RALEIGH, NORTH CAROLINA, 27601


REVISED
 1-1952



MECKLENBURG COUNTY

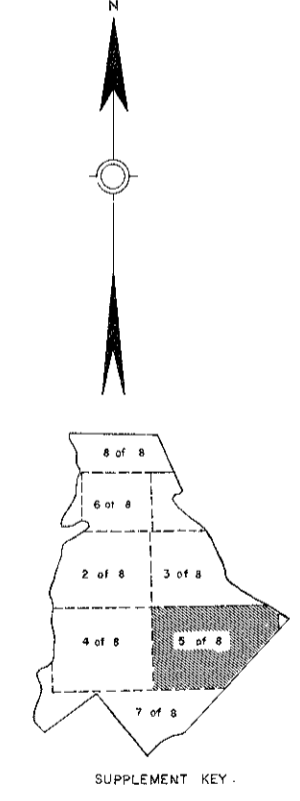

NORTH CAROLINA

PREPARED BY THE
 NORTH CAROLINA DEPARTMENT OF TRANSPORTATION
 DIVISION OF HIGHWAYS—PLANNING AND RESEARCH BRANCH
 IN COOPERATION WITH THE
 U.S. DEPARTMENT OF TRANSPORTATION
 FEDERAL HIGHWAY ADMINISTRATION





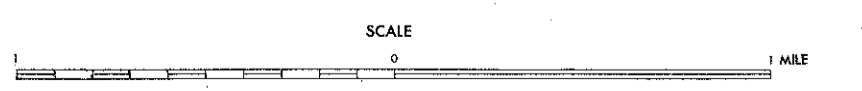
MECKLENBURG SUP. 4
 COPIES OF THIS MAP ARE AVAILABLE
 FROM THE
 ADDRESS: MAPS, N.C. DEPARTMENT OF TRANSPORTATION
 RALEIGH, NORTH CAROLINA, 27601

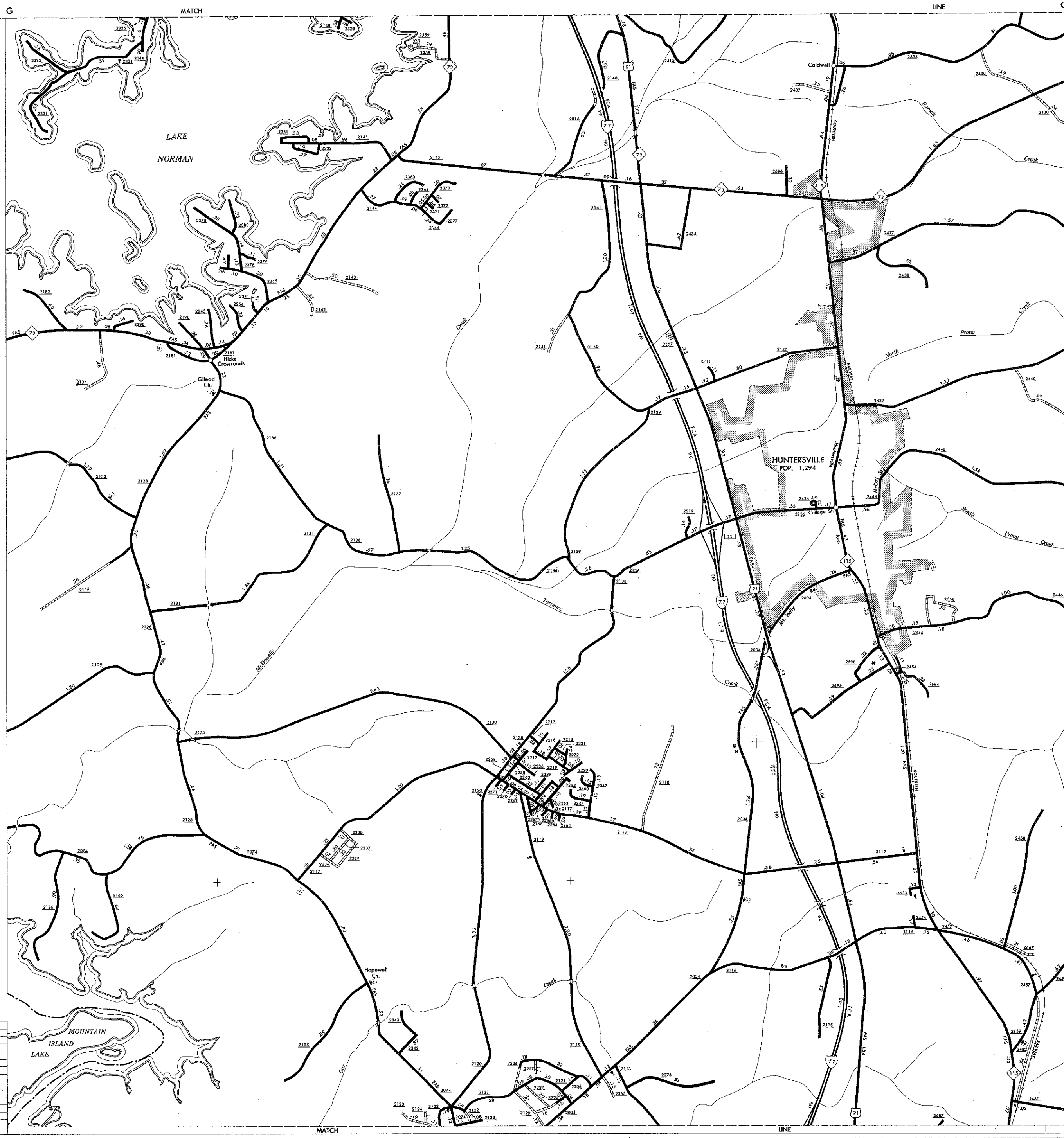


MECKLENBURG COUNTY

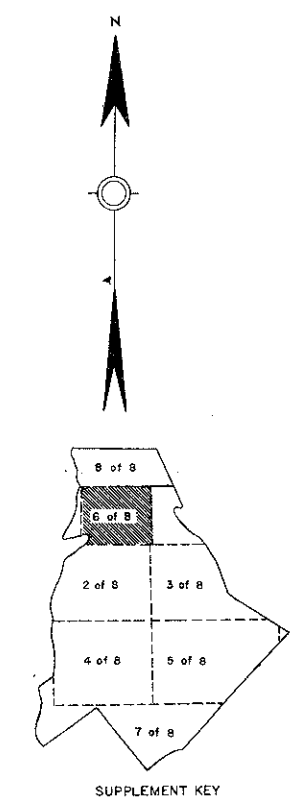

NORTH CAROLINA

PREPARED BY THE
 NORTH CAROLINA DEPARTMENT OF TRANSPORTATION
 DIVISION OF HIGHWAYS—PLANNING AND RESEARCH BRANCH
 IN COOPERATION WITH THE
 U.S. DEPARTMENT OF TRANSPORTATION
 FEDERAL HIGHWAY ADMINISTRATION






MECKLENBURG SUP. 1
 COPIES OF THIS MAP ARE AVAILABLE
 FROM THE
 FEDERAL BUREAU OF SURVEYING
 DIVISION OF HIGHWAYS
 WASHINGTON, NORTH CAROLINA, 27611

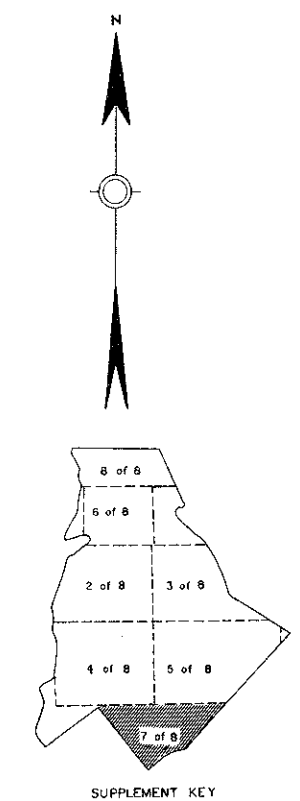
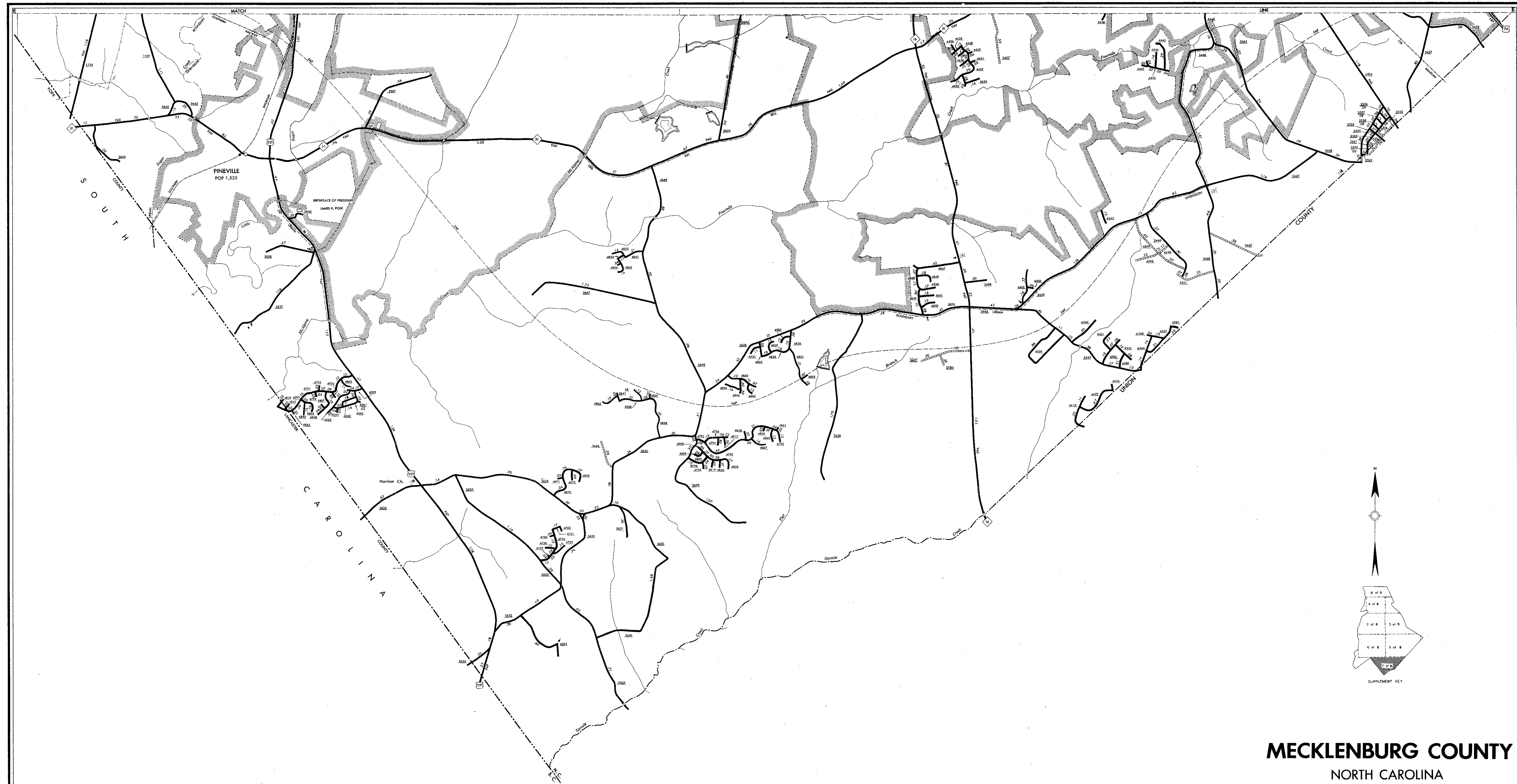


MECKLENBURG COUNTY

NORTH CAROLINA


PREPARED BY THE
 NORTH CAROLINA DEPARTMENT OF TRANSPORTATION
 DIVISION OF HIGHWAYS - PLANNING AND RESEARCH BRANCH
 IN COOPERATION WITH THE
 U.S. DEPARTMENT OF TRANSPORTATION
 FEDERAL HIGHWAY ADMINISTRATION





MECKLENBURG COUNTY
NORTH CAROLINA

PREPARED BY THE
NORTH CAROLINA DEPARTMENT OF TRANSPORTATION
DIVISION OF HIGHWAYS - PLANNING AND RESEARCH BRANCH
IN COOPERATION WITH THE
U.S. DEPARTMENT OF TRANSPORTATION
FEDERAL HIGHWAY ADMINISTRATION



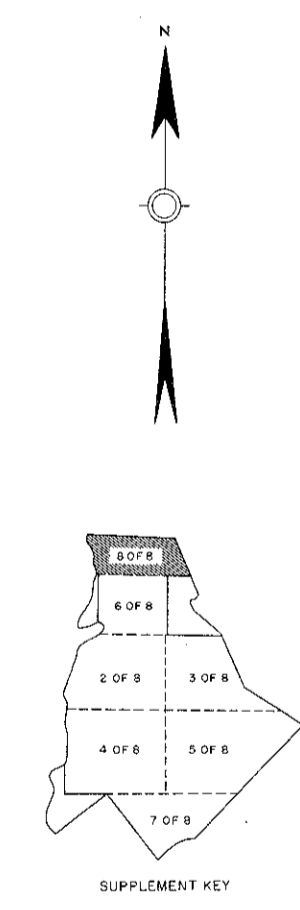
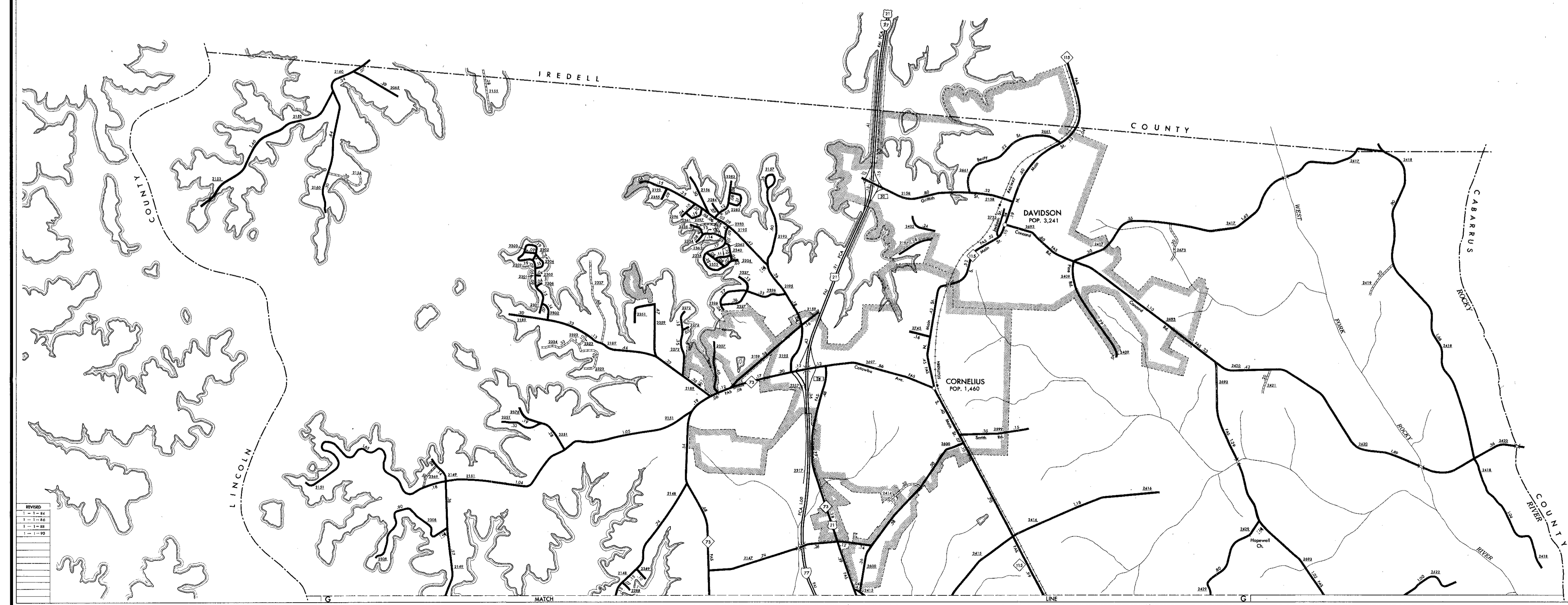
MECKLENBURG SUP. 4
COPIES OF THIS MAP ARE AVAILABLE
FROM:
ADDRESS: MAPS, N.C. DEPARTMENT OF TRANSPORTATION
DIVISION OF HIGHWAYS
RAVENNA, NORTH CAROLINA, 27811

REVISED
1-1-50

COPIES OF THIS MAP ARE AVAILABLE FROM THE
 ADDRESS: N.C. DEPARTMENT OF TRANSPORTATION
 DIVISION OF HIGHWAYS
 RALEIGH, NORTH CAROLINA, 27611

REVISED

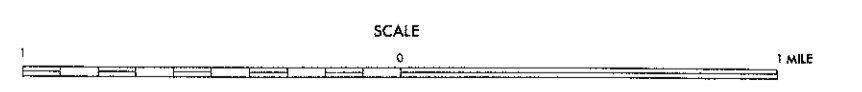
1 - 1-64
1 - 1-76
1 - 1-88
1 - 1-99

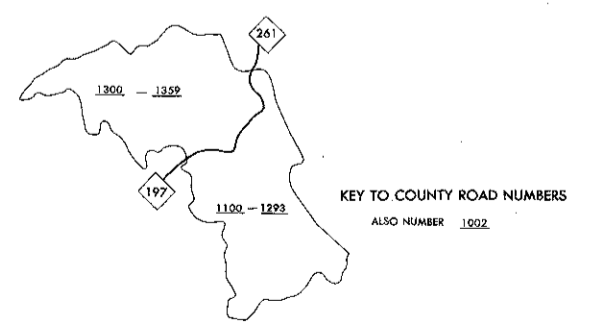
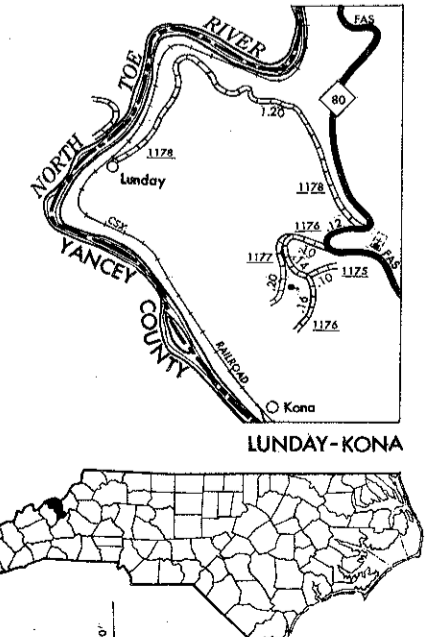
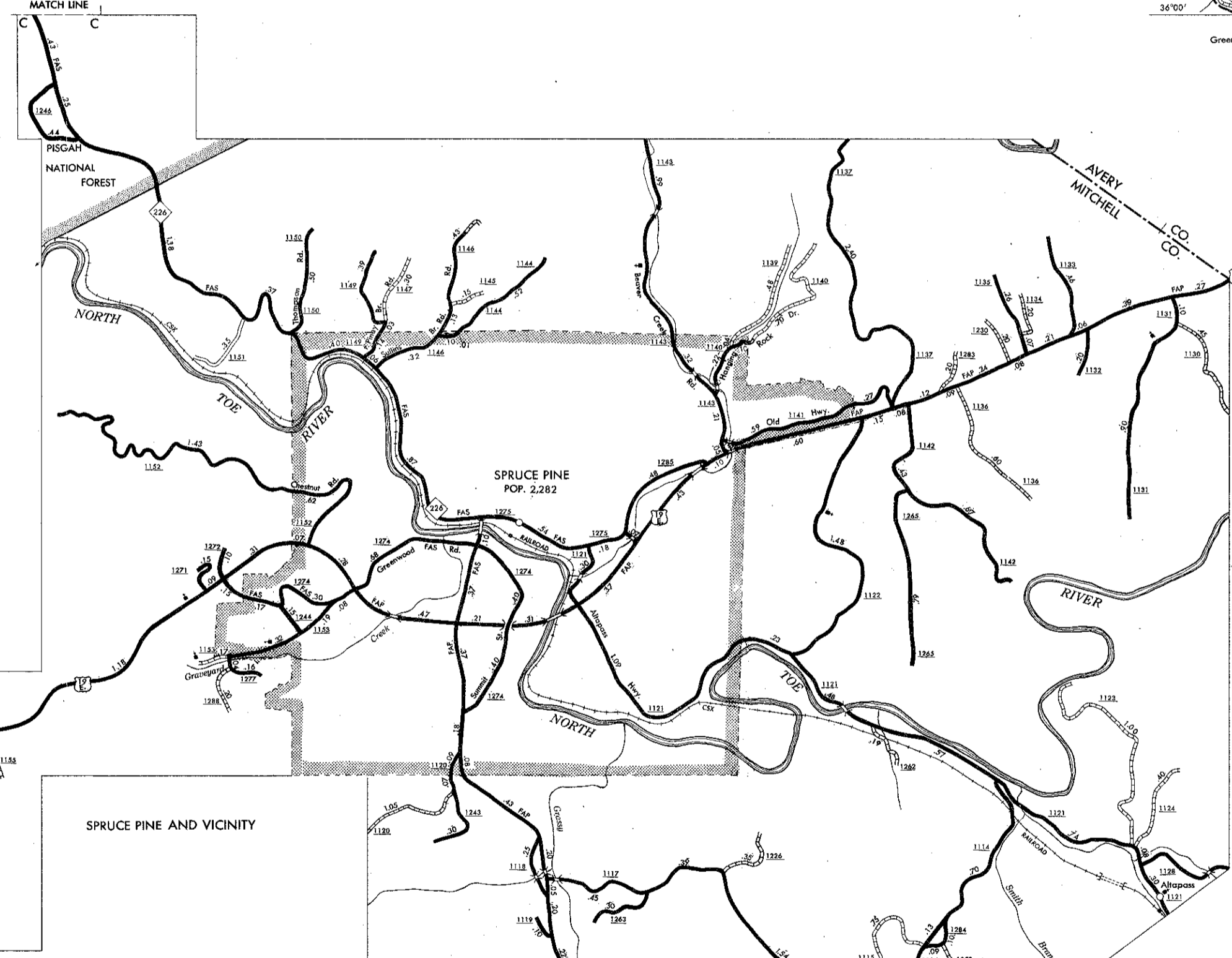
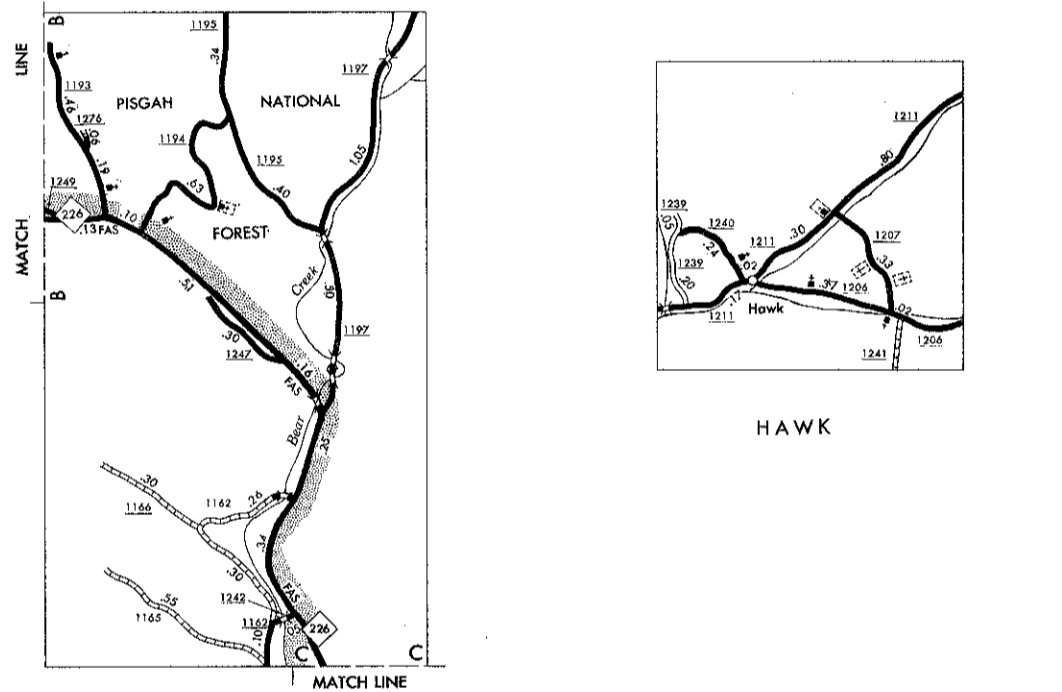
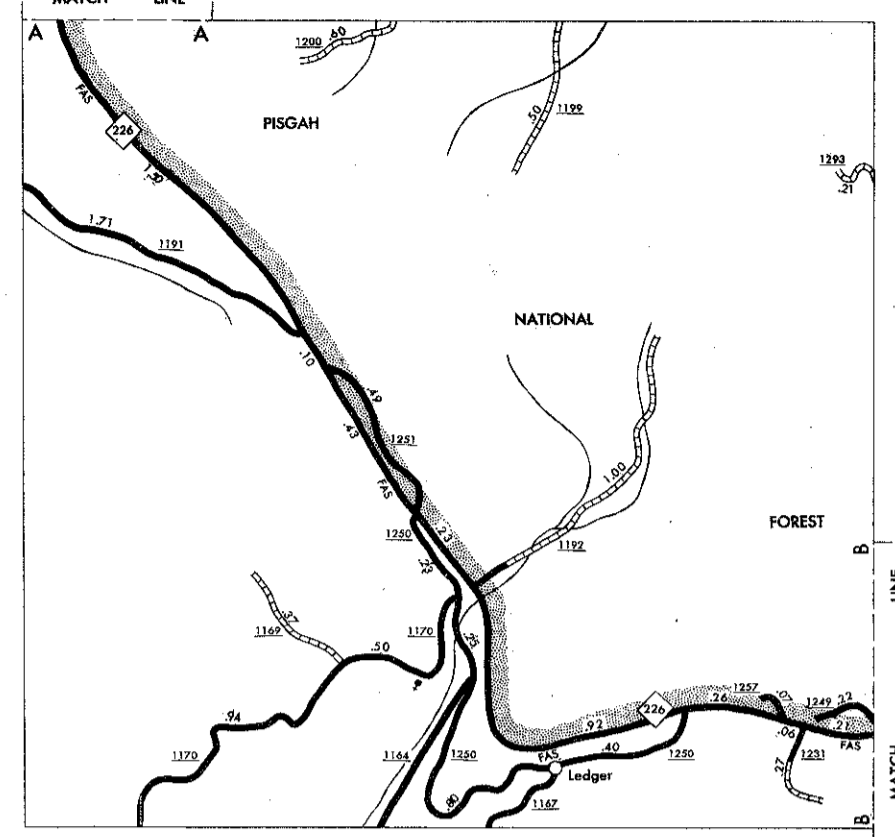
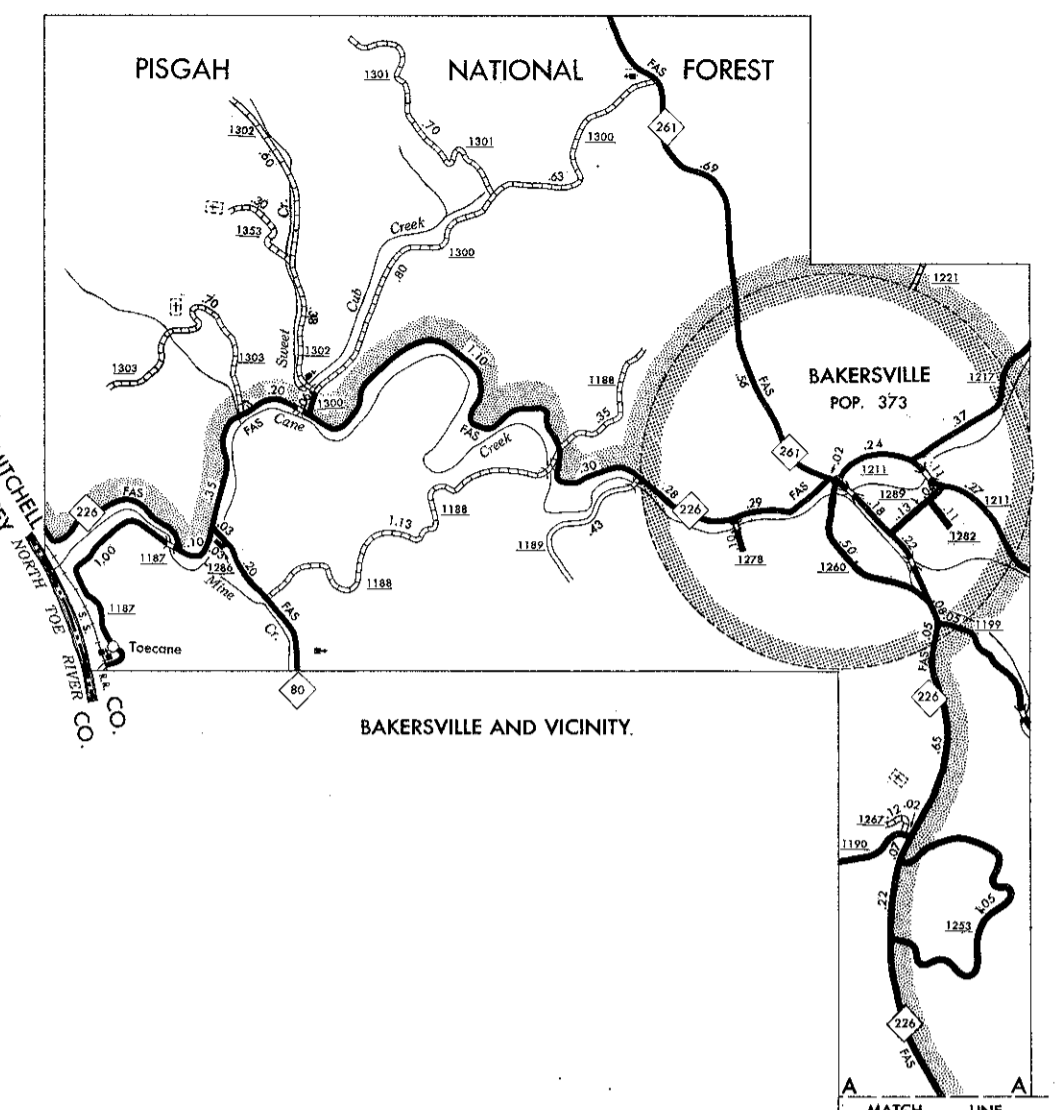
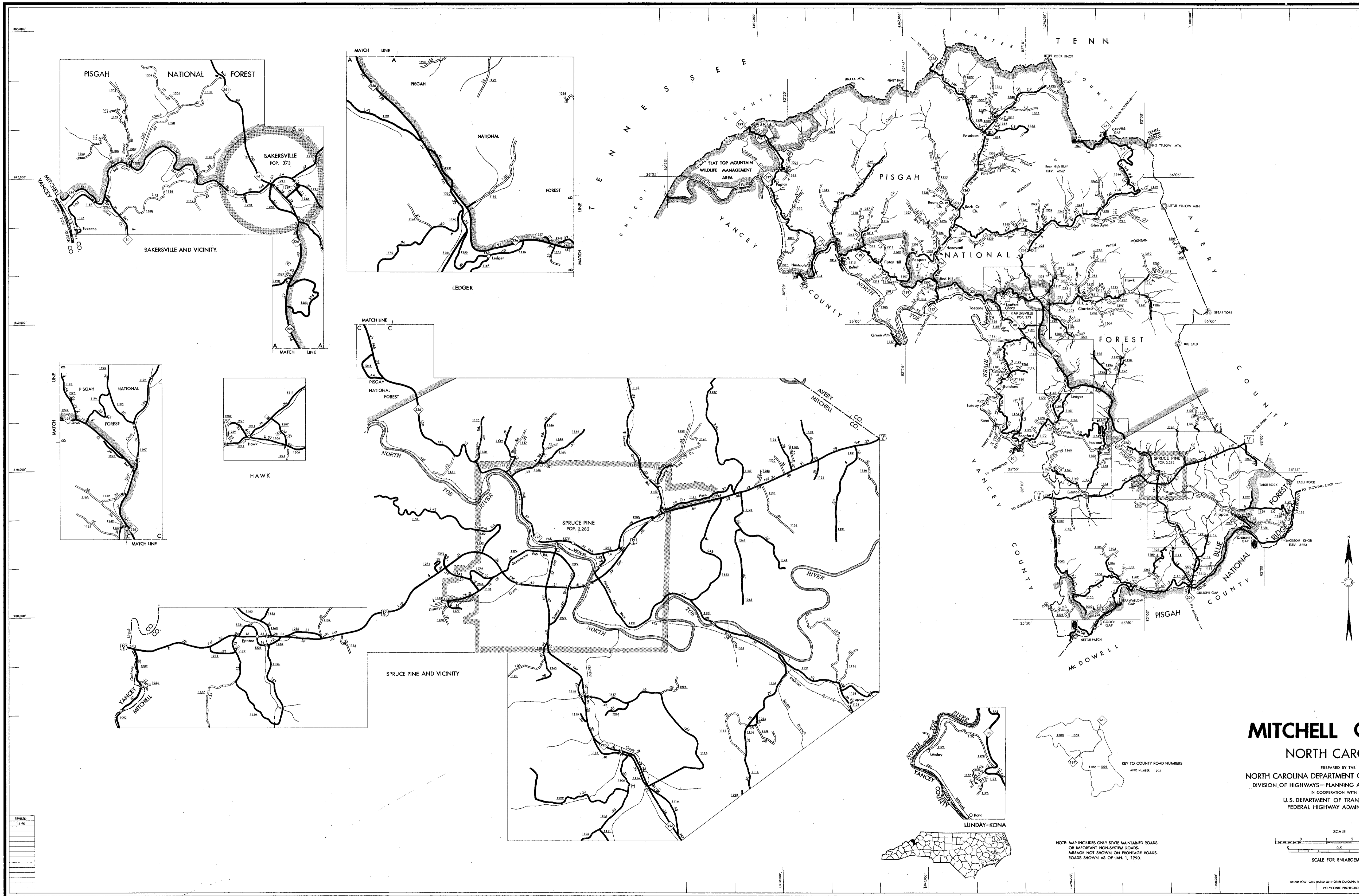


MECKLENBURG COUNTY

NORTH CAROLINA

PREPARED BY THE
 NORTH CAROLINA DEPARTMENT OF TRANSPORTATION
 DIVISION OF HIGHWAYS - PLANNING AND RESEARCH BRANCH
 IN COOPERATION WITH THE
 U.S. DEPARTMENT OF TRANSPORTATION
 FEDERAL HIGHWAY ADMINISTRATION





- LEGEND**
- FRONTAGE OR UNIMPROVED ROAD
 - GRAVEL AND DIRT ROAD
 - SOIL, GRAVEL OR STONE SURFACE ROAD
 - HARD SURFACE ROAD
 - LANE INDICATED HIGHWAY
 - EDGED HIGHWAY
 - HIGHWAY WITH FRONTAGE ROADS
 - FULL CONTROL ACCESS
 - FEDERAL AID INTERSTATE ROAD
 - FEDERAL AID PRIMARY ROAD
 - FEDERAL AID SECONDARY ROAD
 - FEDERAL AID LOCAL ROAD
 - NON-SYSTEM ROAD
 - PROJECTED LOCATION
 - INTERSECTION DISTANCE
 - TRAFFIC CIRCLE
 - HIGHWAY INTERCHANGE
 - DETAILED HIGHWAY INTERCHANGE
 - INTERSTATE HIGHWAY
 - U.S. NUMBERED HIGHWAY
 - U.S. NUMBERED BI-CYCLE ROUTE
 - N.C. NUMBERED HIGHWAY
 - N.C. NUMBERED BI-CYCLE ROUTE
 - INTERSTATE INTERCHANGE NUMBER
 - SECONDARY ROAD NUMBER
 - UNDERGROUND CABLE
 - RAILROAD - ANY NUMBER OF TRACKS USED BY SINGLE OPERATING COMPANY
 - RAILROAD - ANY NUMBER OF TRACKS USED BY MORE THAN ONE OPERATING COMPANY OR RAILROAD ADJACENT
 - RAILROAD STATION
 - GRADE CROSSING
 - HIGHWAY CROSSING
 - OVERPASS
 - RAILROAD TUNNEL
 - ARMY, NAVY OR MARINE CORPS FIELD
 - CIVIL OR MUNICIPAL AIRPORT
 - MARSH AREA
 - MARSH ON FIELD (IN SYMBOL)
 - FREE OR TOLL FERRY
 - LIGHTHOUSE
 - COAST GUARD STATION
 - CANAL
 - NARROW STREAM
 - WIDE STREAM
 - DAM WITH LOCK
 - DAM
 - RESERVOIR, POND OR LAKE
 - PROMINENT PEAK, HIGHLIGHT
 - INDICATE ELEVATION
 - ROAD THROUGH MOUNTAIN PASS
 - HIGHWAY BRIDGE OVER 20 FT.
 - DRAWN SPAN ON BRIDGE
 - HIGHWAY TUNNEL
 - FORD
 - STATE LINE
 - COUNTY LINE
 - CITY LIMITS
 - RESERVATION OR PARK BOUNDARY
 - NEED AREA
 - UNINCORPORATED CENSUS
 - REGULATED PLACE
 - COUNTY SEAT
 - OTHER TOWNS AND VILLAGES
 - BRANCH STATION SECTON
 - INCORPORATED CITY OR VILLAGE (GEOGRAPHICAL)
 - SCHOOL
 - CHURCH
 - CHURCH WITH CEMETERY
 - CEMETERY
 - HOSPITAL
 - COMMERCIAL OR FARM YARD
 - HIGHWAY GARAGE OR MARKET YARD
 - HIGHWAY, STY. OR DOT. OFFICE
 - WATER STATION
 - FIRE STATION
 - REST AREA
 - ANCHORAGE - SMALL HISTORICAL SITE

COPIES OF THIS MAP ARE AVAILABLE FROM THE STATE ENGINEER, NORTH CAROLINA DEPARTMENT OF TRANSPORTATION, DIVISION OF HIGHWAYS, 1000 EAST 7TH STREET, RALEIGH, NORTH CAROLINA, 27611


REVISED

1990
1985
1980
1975
1970
1965
1960
1955
1950
1945
1940
1935
1930
1925
1920
1915
1910
1905
1900
1895
1890
1885
1880
1875
1870
1865
1860
1855
1850
1845
1840
1835
1830
1825
1820
1815
1810
1805
1800

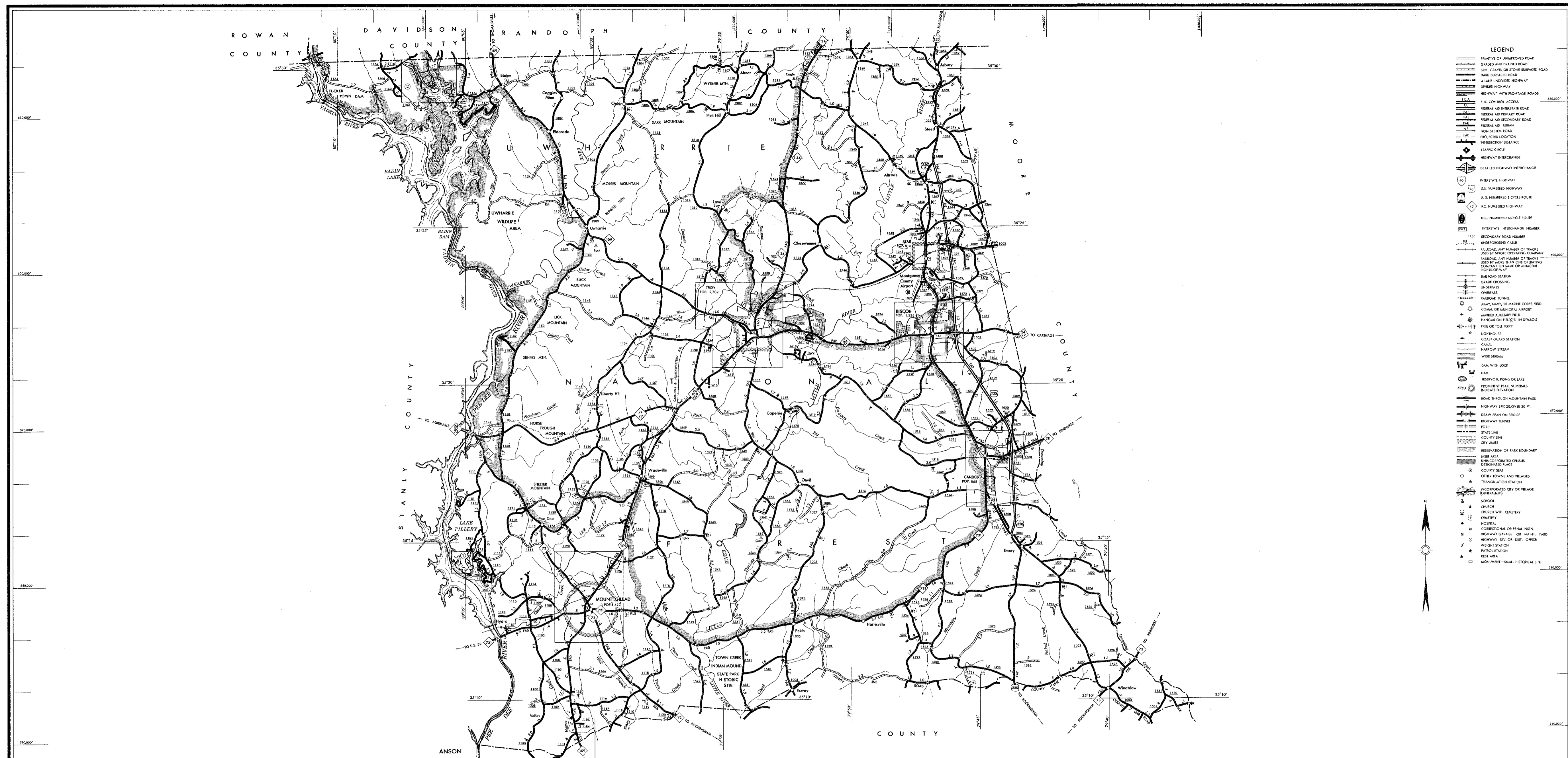
MITCHELL COUNTY

NORTH CAROLINA

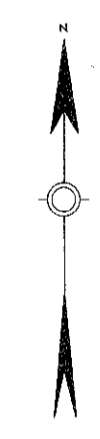
PREPARED BY THE
 NORTH CAROLINA DEPARTMENT OF TRANSPORTATION
 DIVISION OF HIGHWAYS - PLANNING AND RESEARCH BRANCH
 IN COOPERATION WITH THE
 U.S. DEPARTMENT OF TRANSPORTATION
 FEDERAL HIGHWAY ADMINISTRATION



NOTE: MAP INCLUDES ONLY STATE MAINTAINED ROADS OR IMPORTANT NON-SYSTEM ROADS. MILEAGE NOT SHOWN ON FRONTAGE ROADS. ROADS SHOWN AS OF JAN. 1, 1990.



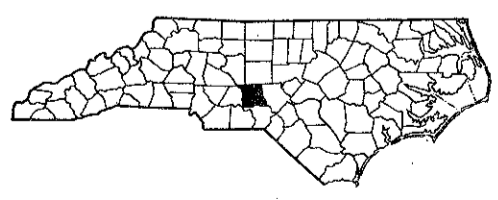
- LEGEND**
- ROADS OR UNIMPROVED ROAD
 - GRADED AND DRAINED ROAD
 - SOIL, GRAVEL, OR STONE SURFACED ROAD
 - PAVED SURFACED ROAD
 - A LANE UNIMPROVED HIGHWAY
 - DIVERTED HIGHWAY
 - HIGHWAY WITH HISTORIC SHIELDS
 - FEDERAL CONTROL ACCESS
 - FEDERAL AID INTERSTATE ROAD
 - FEDERAL AID PRIMARY ROAD
 - FEDERAL AID SECONDARY ROAD
 - FEDERAL AID URBAN
 - NON-FEDERAL ROAD
 - PROJECTED LOCATION
 - INTERSECTION DISTANCE
 - TRAFFIC CIRCLE
 - HIGHWAY INTERCHANGE
 - DETAILED HIGHWAY INTERCHANGE
 - INTERSTATE HIGHWAY
 - U.S. NUMBERED HIGHWAY
 - U.S. NUMBERED BICYCLE ROUTE
 - N.C. NUMBERED HIGHWAY
 - N.C. NUMBERED BICYCLE ROUTE
 - INTERSTATE INTERCHANGE NUMBER
 - SECONDARY ROAD NUMBER
 - UNDERGROUND CABLE
 - RAILROAD AND NUMBER OF TRACKS USED BY SINGLE OPERATING COMPANY
 - RAILROAD AND NUMBER OF TRACKS USED BY MORE THAN ONE OPERATING COMPANY ON SAME OR ADJACENT RIGHTS OF WAY
 - RAILROAD STATION
 - GRADE CROSSING
 - UNDERPASS
 - OVERPASS
 - RAILROAD TUNNEL
 - AIR, NAVY, OR MARINE CORPS FIELD
 - CIVIL OR MUNICIPAL AIRPORT
 - MARKED AUXILIARY FIELD
 - HANGAR ON FEEDER IN STARWOOD
 - FIRE OR TOL FERRY
 - BOATHOUSE
 - COAST GUARD STATION
 - CANAL
 - NARROW STREAM
 - WIDE STREAM
 - DAM WITH LOCK
 - DAM
 - RESERVOIR, POND, OR LAKE
 - FOUNDATION PILE NUMBERS
 - PROTECT ELEVATION
 - ROAD THROUGH MOUNTAIN PASS
 - HIGHWAY BRIDGE OVER 20 FT.
 - DRAW SPAN ON BRIDGE
 - HIGHWAY TUNNEL
 - ROAD
 - STATE LINE
 - COUNTY LINE
 - CITY LIMITS
 - RESERVATION OR PARK BOUNDARY
 - INLET AREA
 - UNINCORPORATED CENSUS DESIGNATED PLACE
 - COUNTY SEAT
 - OTHER TOWNS AND VILLAGES
 - INCORPORATED CITY OR VILLAGE (GENERALIZED)
 - TRIANGULATION STATION
 - SCHOOL
 - CHURCH
 - CHURCH WITH CEMETERY
 - CEMETERY
 - HOSPITAL
 - CORRECTIONAL OR PENAL INSTITUTION
 - HIGHWAY GARAGE OR MARKET YARD
 - HIGHWAY CIVIL OR DIST. OFFICE
 - WEIGHT STATION
 - FUEL STATION
 - REST AREA
 - MONUMENT - SMALL HISTORICAL SITE



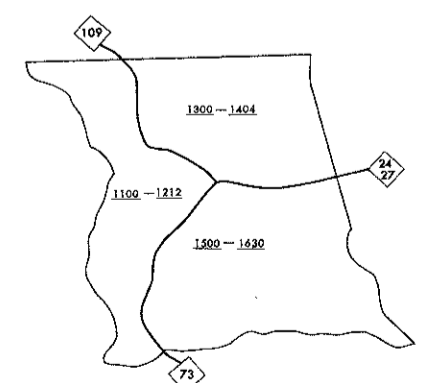
COPIES OF THIS MAP ARE AVAILABLE FROM:
 STATE OF NORTH CAROLINA
 MATS, N.C. DEPARTMENT OF TRANSPORTATION
 DIVISION OF HIGHWAYS
 RATION, NORTH CAROLINA, 27611

REVISED

1950
1955
1960
1965
1970
1975
1980
1985
1990
1995
2000
2005
2010
2015
2020




NOTE: MAP INCLUDES ONLY STATE MAINTAINED ROADS OR IMPORTANT NON-SYSTEM ROADS. MILEAGE NOT SHOWN ON FRONTAGE ROADS. ROADS SHOWN AS OF JAN. 1, 1990.

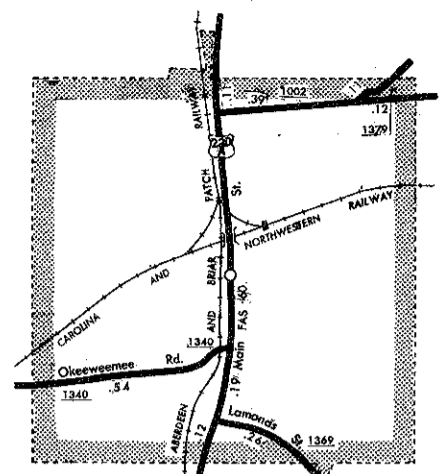


MONTGOMERY COUNTY

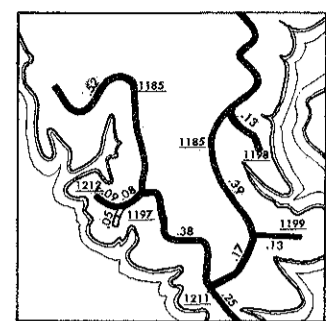
NORTH CAROLINA

PREPARED BY THE
 NORTH CAROLINA DEPARTMENT OF TRANSPORTATION
 DIVISION OF HIGHWAYS - PLANNING AND RESEARCH BRANCH
 IN COOPERATION WITH THE
 U.S. DEPARTMENT OF TRANSPORTATION
 FEDERAL HIGHWAY ADMINISTRATION

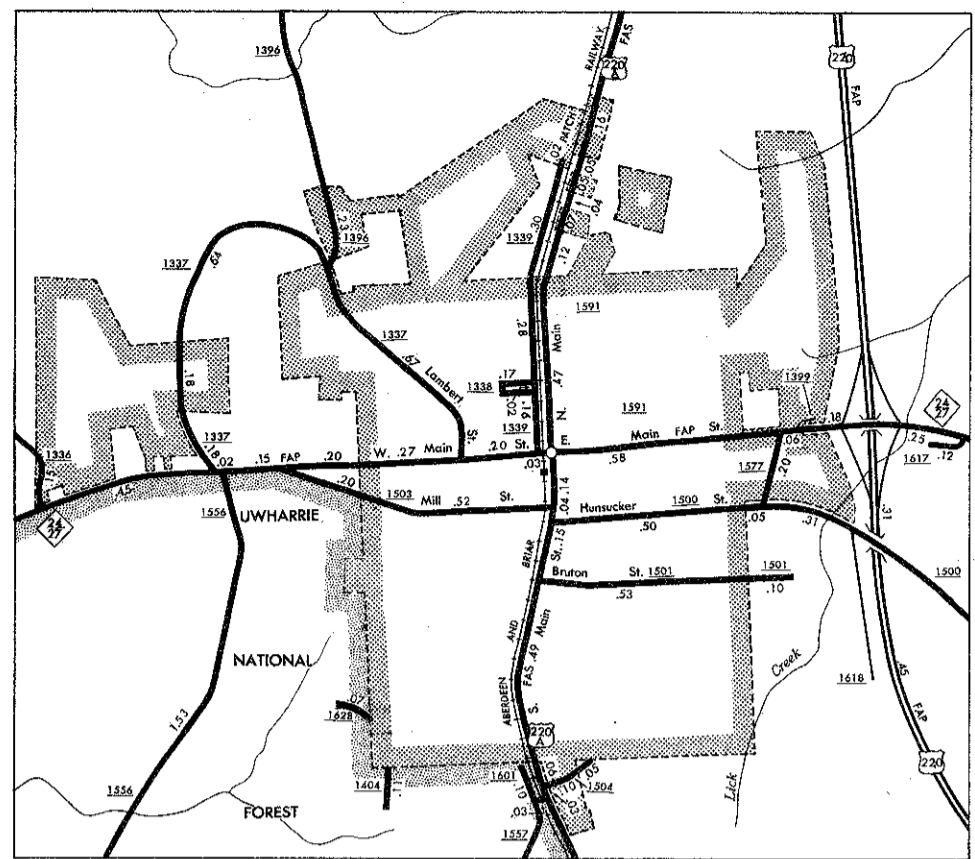




STAR
POP. 816



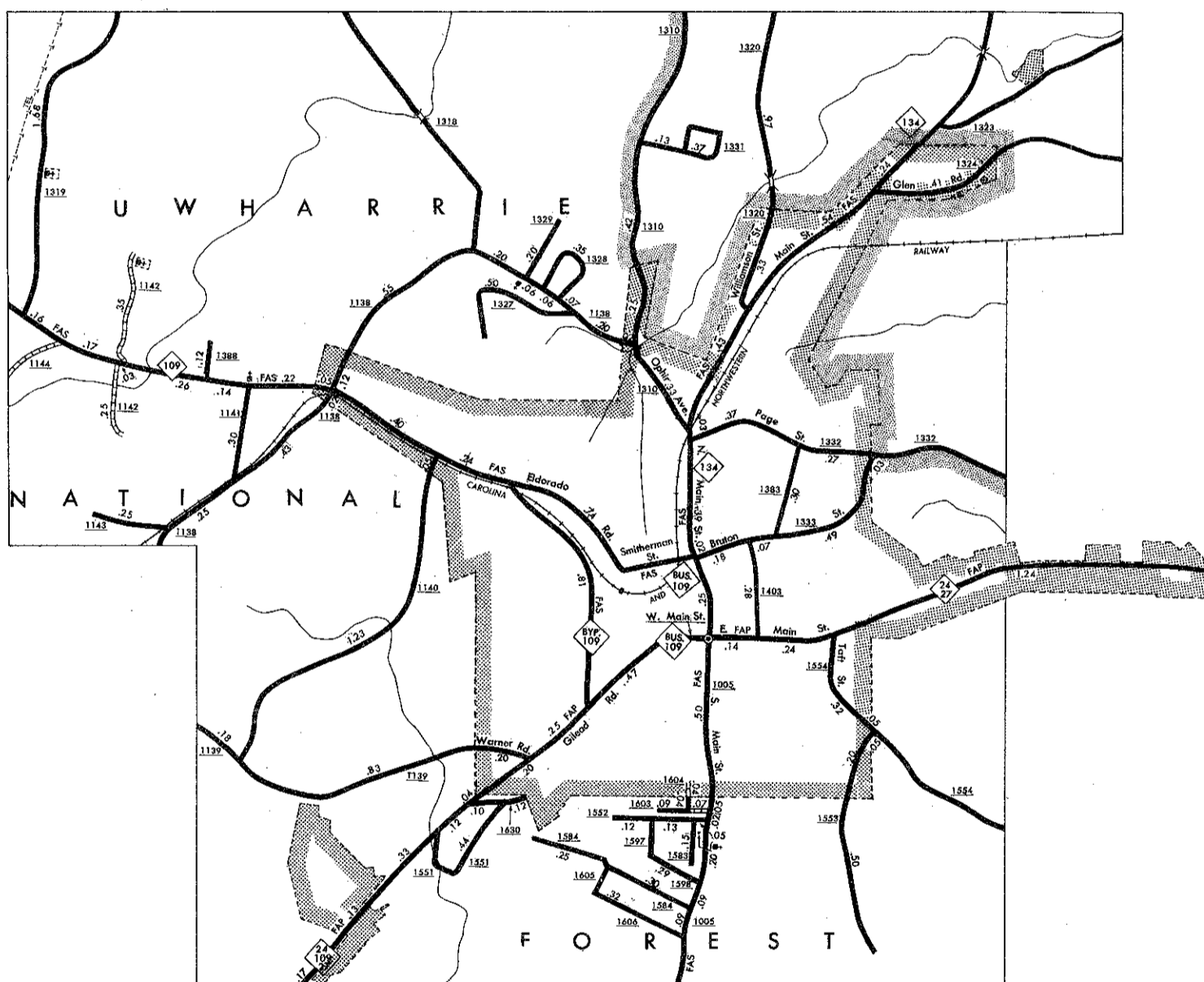
INSET ①



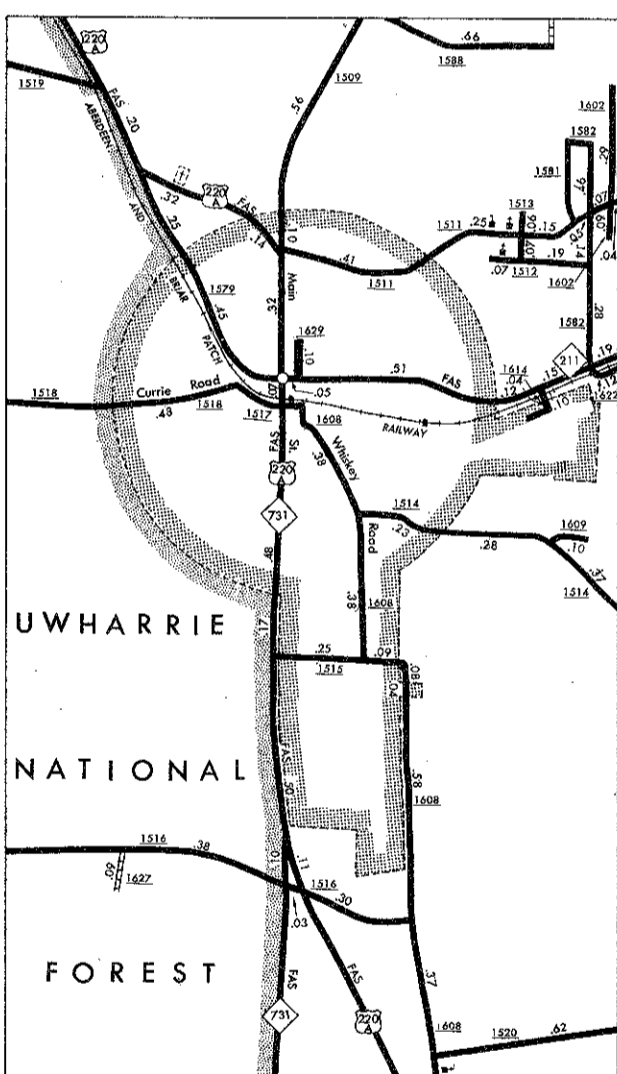
BISCOE
POP. 1,334



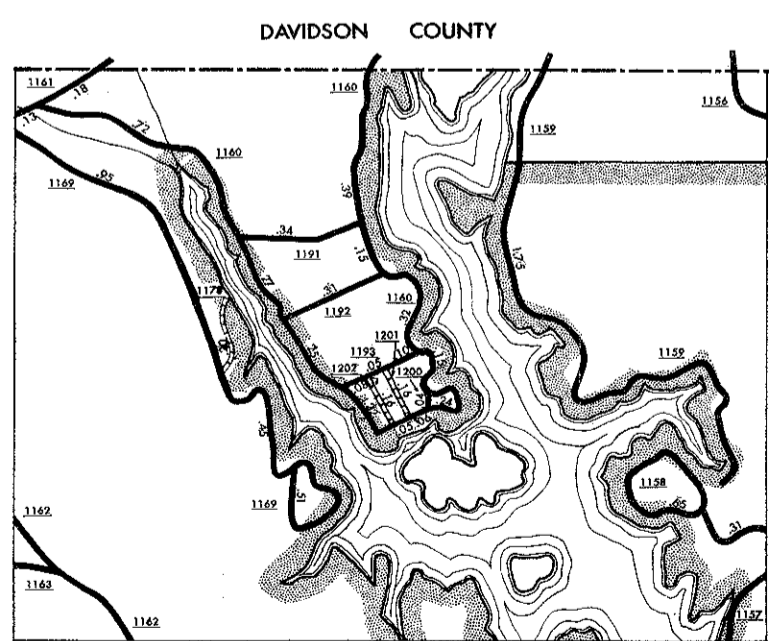
MOUNT GILEAD
POP. 1,423



TROY
POP. 2,702



CANDOR
POP. 868

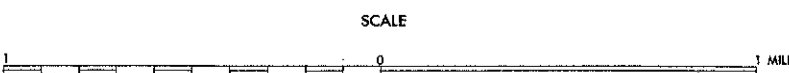


INSET ②



ENLARGED MUNICIPAL AND SUBURBAN AREAS
MONTGOMERY COUNTY
NORTH CAROLINA

PREPARED BY THE
NORTH CAROLINA DEPARTMENT OF TRANSPORTATION
DIVISION OF HIGHWAYS—PLANNING AND RESEARCH BRANCH
IN COOPERATION WITH THE
U. S. DEPARTMENT OF TRANSPORTATION
FEDERAL HIGHWAY ADMINISTRATION



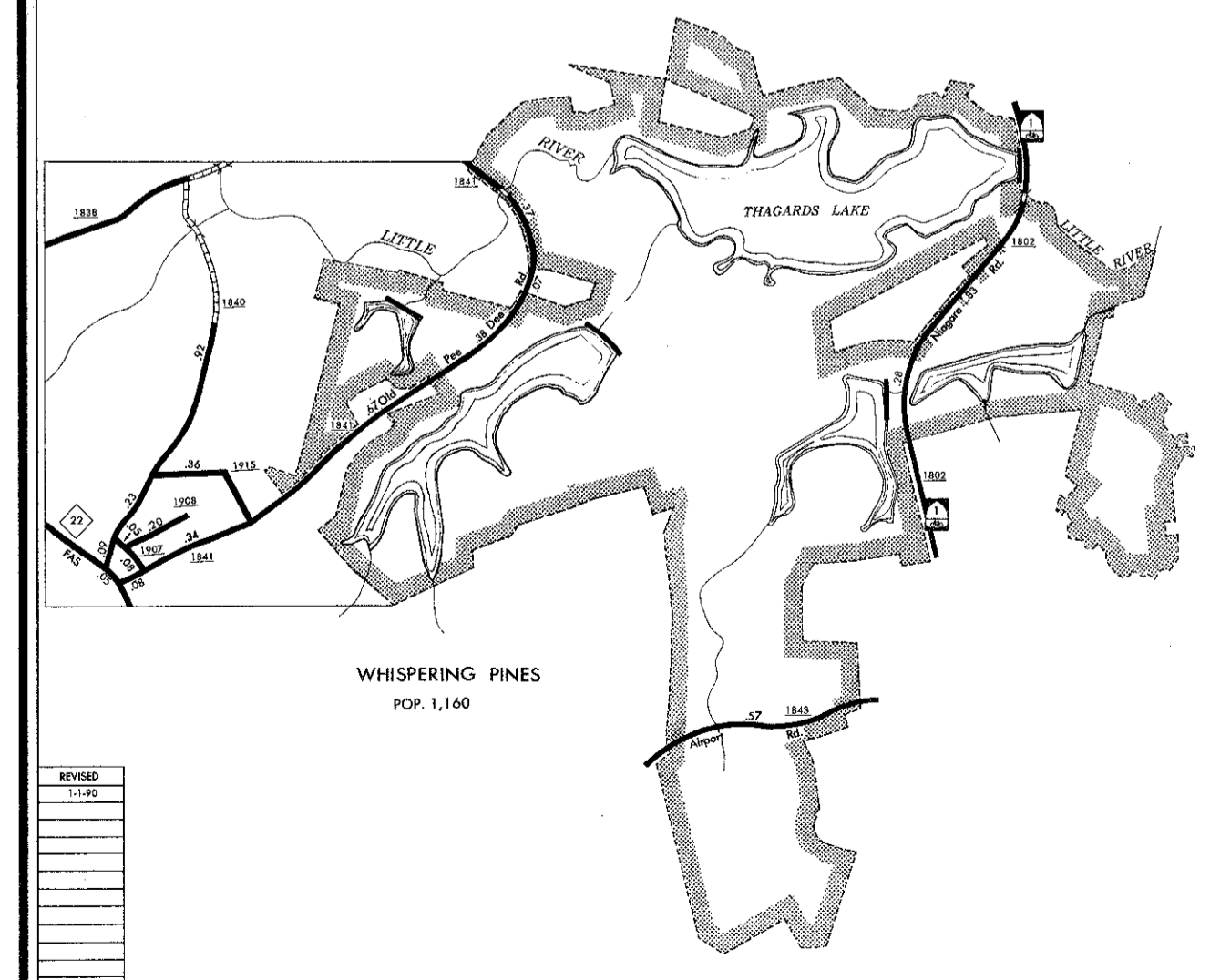
SCALE

COPIES OF THIS MAP ARE AVAILABLE
 FROM THE
 DIVISION OF HIGHWAYS
 ADDRESS: N.C. DEPARTMENT OF TRANSPORTATION
 DIVISION OF HIGHWAYS
 RAMPART HOUSE, COLUMBUS, N.C. 27801

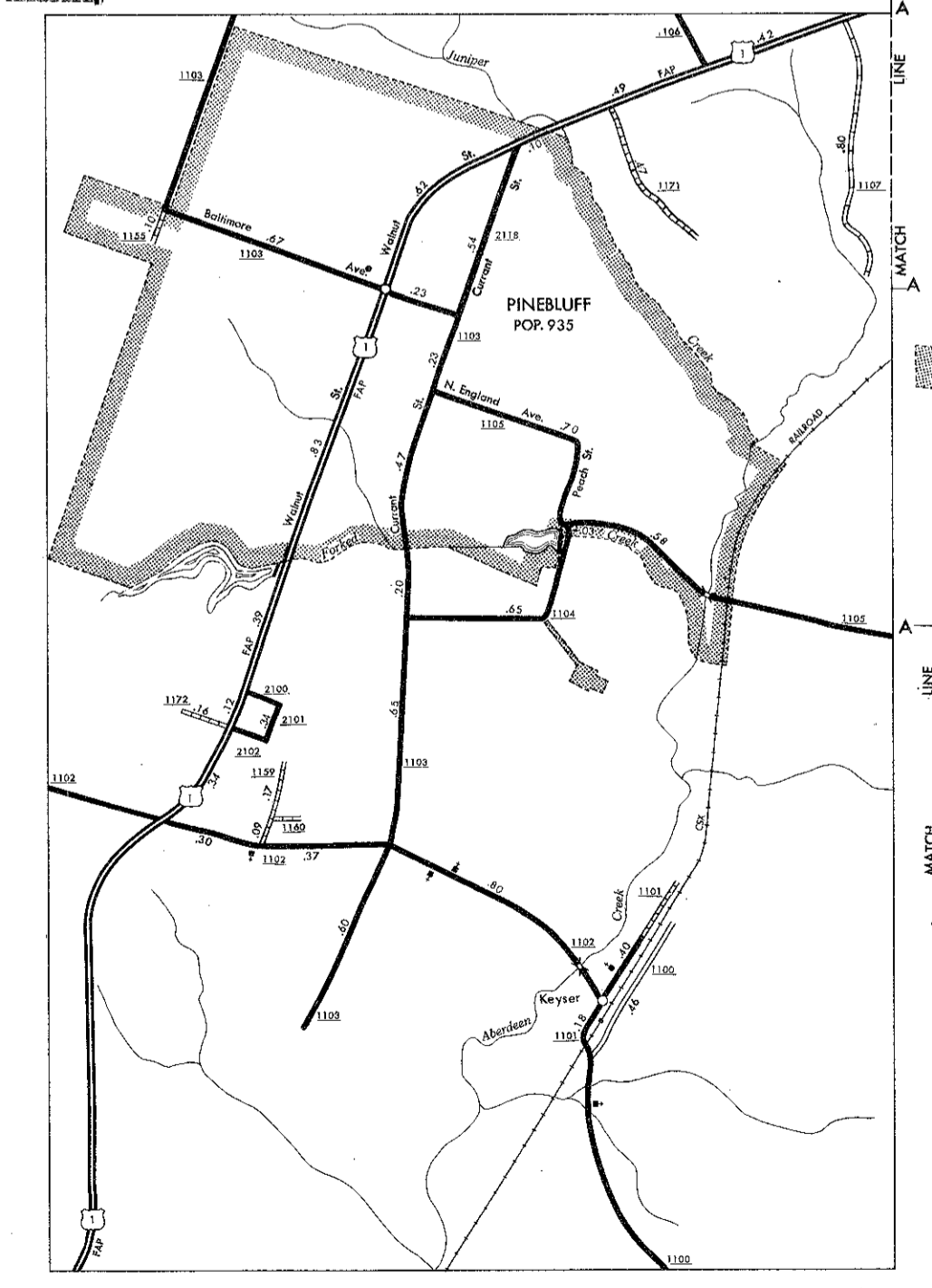
REVISION	DATE



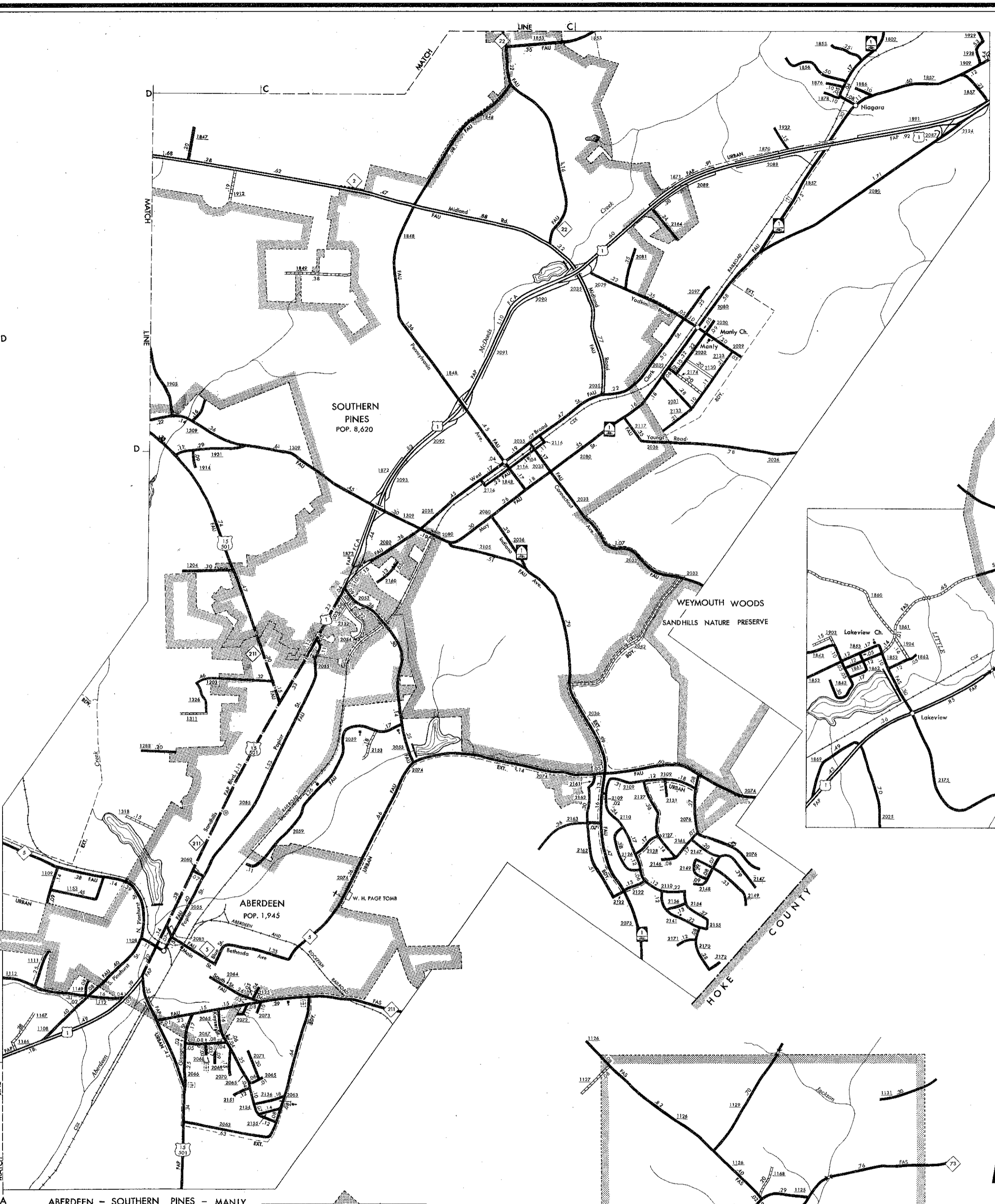
PINEHURST AND VICINITY



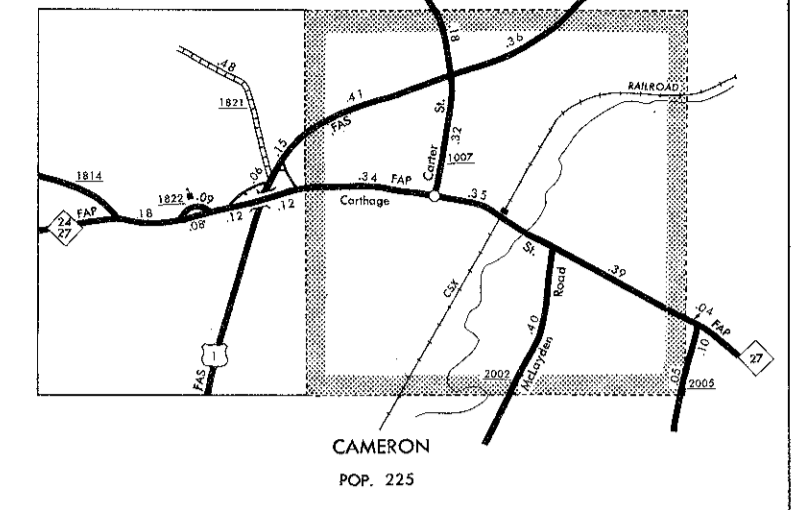
WHISPERING PINES
POP. 1,160



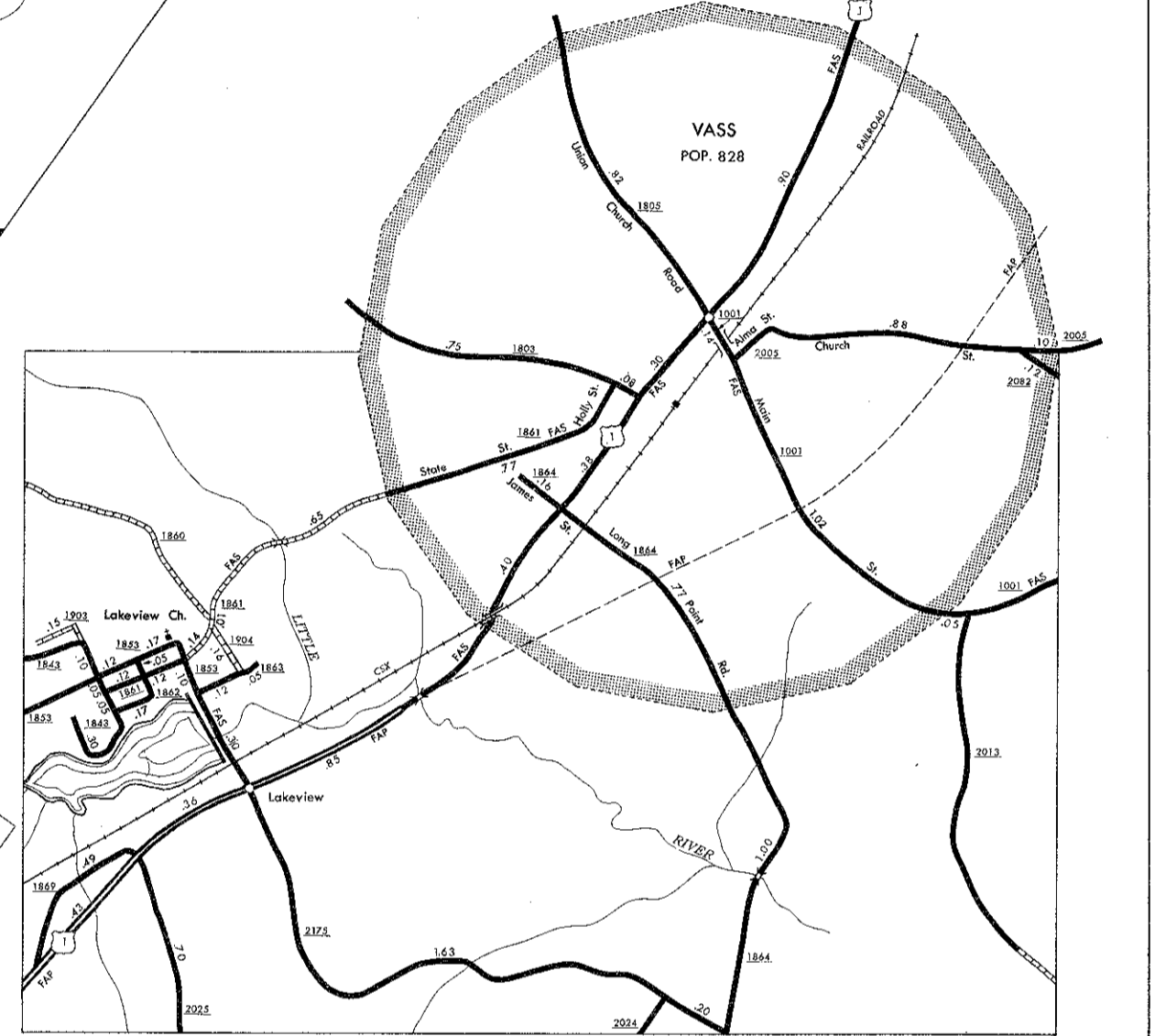
PINEBLUFF - KEYSER



ABERDEEN - SOUTHERN PINES - MANLY



CAMERON
POP. 225



VASS - LAKEVIEW

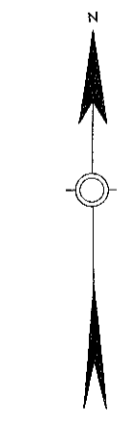
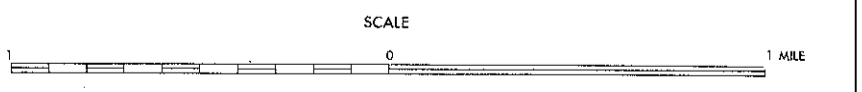


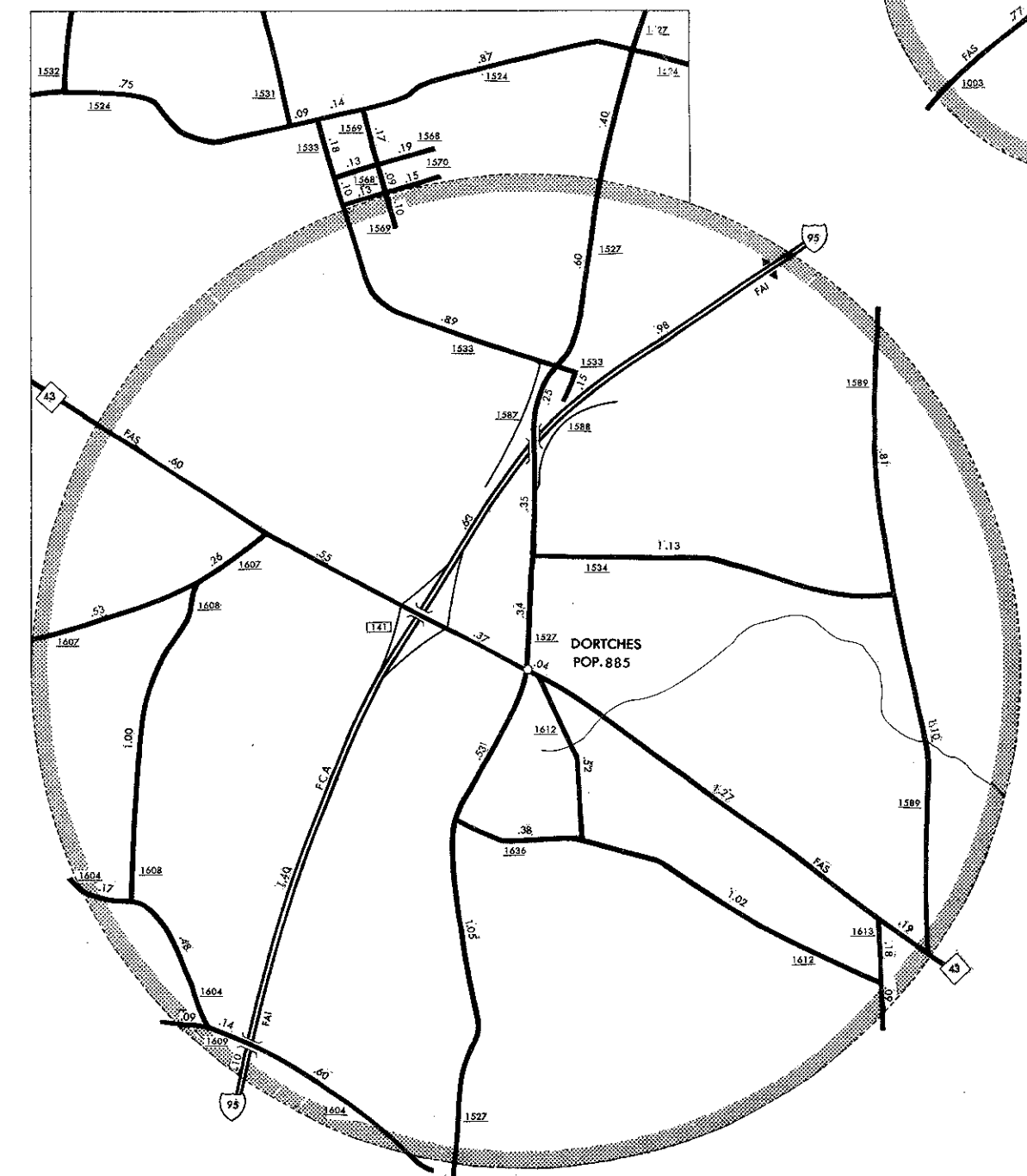
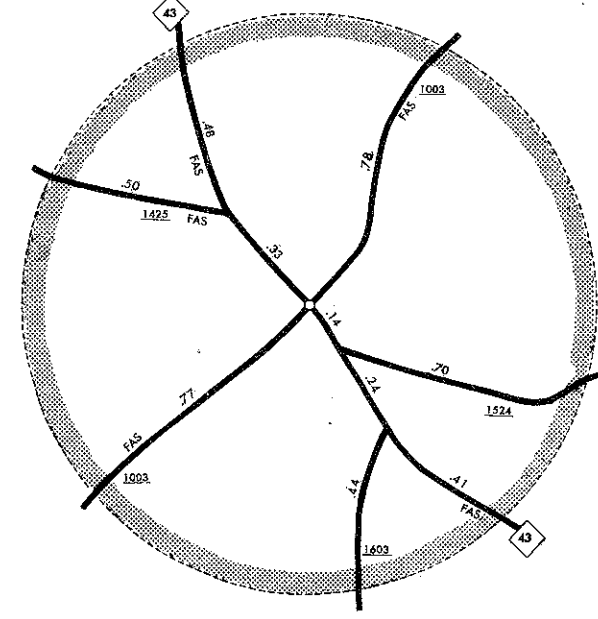
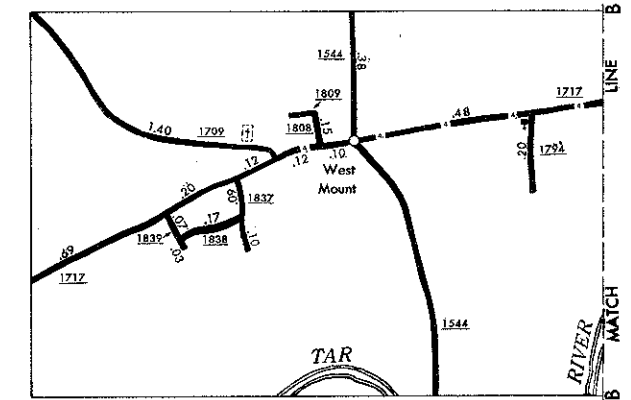
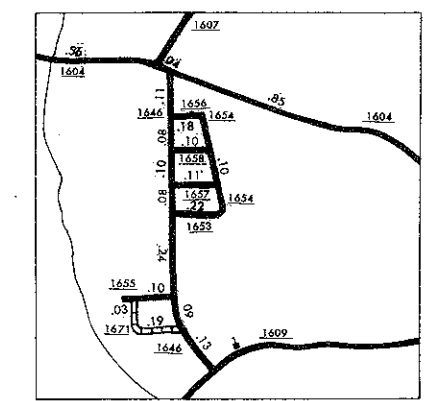
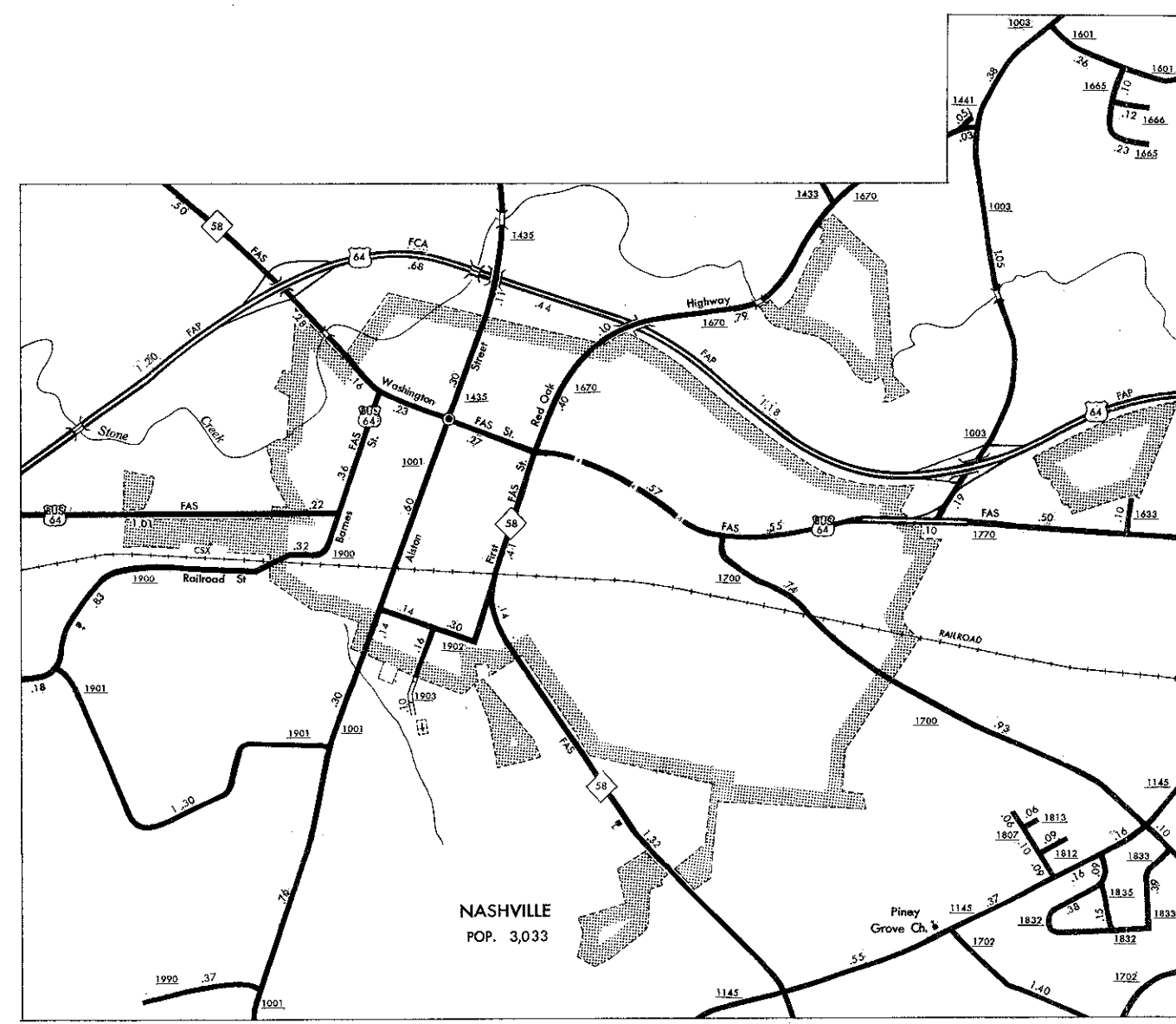
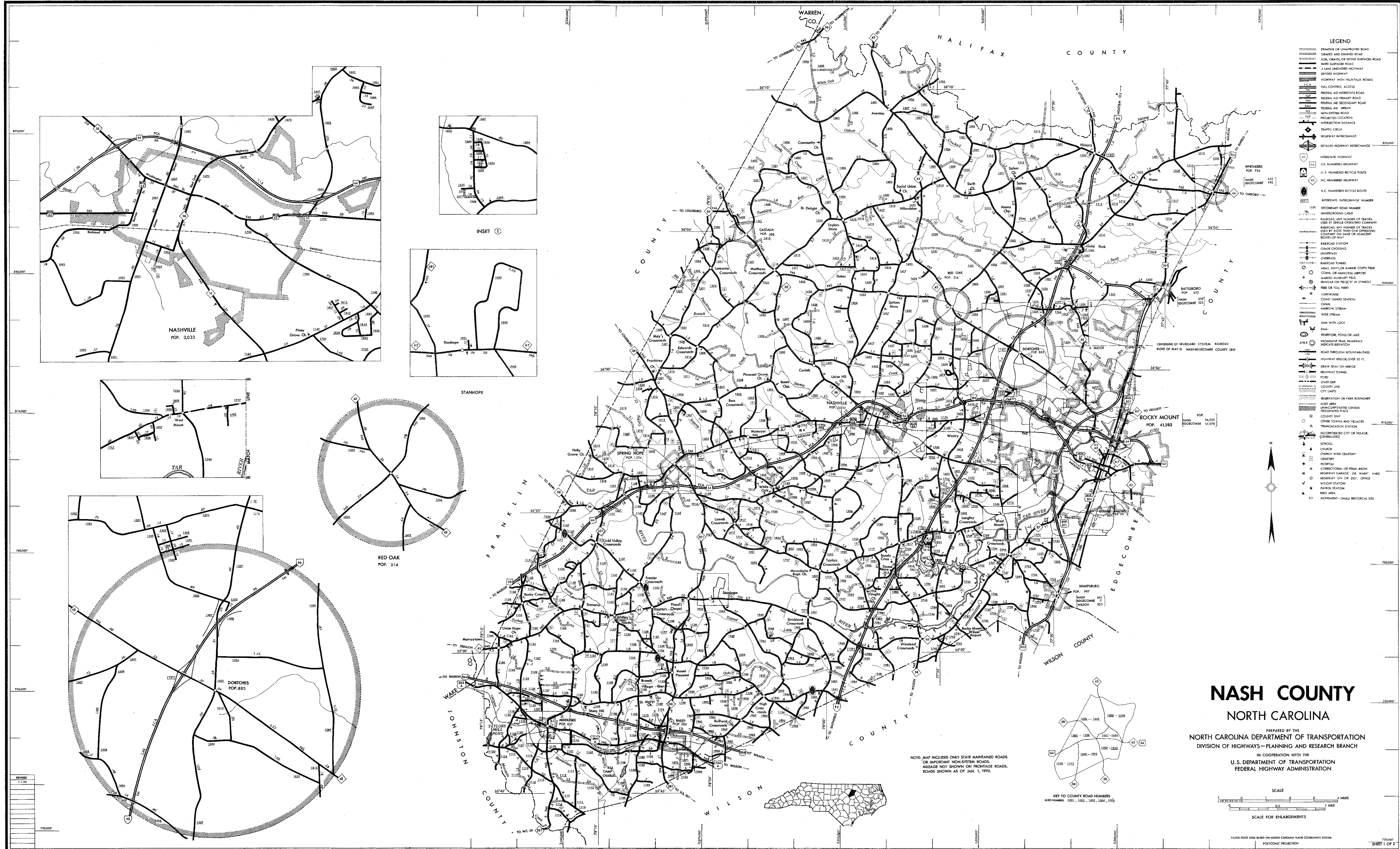
JACKSON SPRINGS
POP. 244

MOORE SUP.
SOURCE OF THE DATA ARE AVAILABLE
TO THE PUBLIC AT A NOMINAL COST.
MAPS, U.S. DEPARTMENT OF TRANSPORTATION
RAILROAD, NORTH CAROLINA, 27011

REVISION	DATE

ENLARGED MUNICIPAL AND SUBURBAN AREAS
MOORE COUNTY
NORTH CAROLINA
PREPARED BY THE
NORTH CAROLINA DEPARTMENT OF TRANSPORTATION
DIVISION OF HIGHWAYS—PLANNING AND RESEARCH BRANCH
IN COOPERATION WITH THE
U.S. DEPARTMENT OF TRANSPORTATION
FEDERAL HIGHWAY ADMINISTRATION



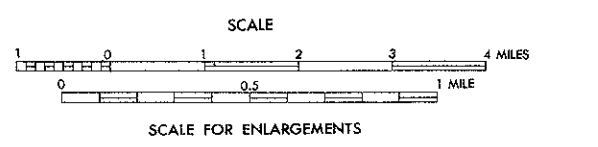


- LEGEND**
- FRONTAGE OR UNIMPROVED ROAD
 - GRADED AND DRAINED ROAD
 - SOIL GRADUAL OR SLOPE SURFACED ROAD
 - HAIR SURFACED ROAD
 - 2 LANE ENDED HIGHWAY
 - DIVIDED HIGHWAY
 - HIGHWAY WITH FRONTAGE ROADS
 - FULL CONTROL ACCESS
 - RESTRICTED ACCESS
 - FEDERAL AID PRIMARY ROAD
 - FEDERAL AID SECONDARY ROAD
 - FEDERAL AID BRANCH
 - NON-SYSTEM ROAD
 - PROJECTED LOCATION
 - INTERSECTION DESIGN
 - TRAFFIC CIRCLE
 - HIGHWAY INTERCHANGE
 - DETAILED HIGHWAY INTERCHANGE
 - INTERSTATE HIGHWAY
 - U.S. NUMBERED HIGHWAY
 - U.S. NUMBERED BYPASS
 - N.C. NUMBERED HIGHWAY
 - N.C. NUMBERED BYPASS
 - INTERSTATE INTERCHANGE NUMBER
 - SECONDARY ROAD NUMBER
 - UNINCORPORATED CENSUS
 - RAILROAD, ANY NUMBER OF TRACKS
 - RAILROAD, ANY NUMBER OF TRACKS USED BY SINGLE OPERATING COMPANY
 - RAILROAD, ANY NUMBER OF TRACKS USED BY MORE THAN ONE OPERATING COMPANY
 - RAILROAD STATION
 - GRADE CROSSING
 - UNBARRICADED
 - UNBARRICADED
 - RAILROAD TUNNEL
 - ARMY, NAVY OR MARINE CORPS FIELD
 - CORAL OR MUNICIPAL AIRPORT
 - MARKED AIRFIELD
 - MARKED OR UNMARKED AIRFIELD
 - FREE OR TOLL FERRY
 - LIGHTHOUSE
 - COAST GUARD STATION
 - CANAL
 - NARROW STREAM
 - WIDE STREAM
 - DAM WITH LOCK
 - DAM
 - RESERVOIR, POND OR LAKE
 - FRESHWATER MARSH
 - INDICATE ELEVATION
 - ROAD THROUGH MOUNTAIN PASS
 - HIGHWAY BRIDGE OVER 50 FT.
 - DRAW SPAH ON BRIDGE
 - RESURFACING
 - FORD
 - STATE END
 - COUNTY LINE
 - CITY LIMITS
 - RESERVATION OR PARK BOUNDARY
 - WATER AREA
 - UNINCORPORATED CENSUS DESIGNATED PLACE
 - COUNTY SEAT
 - OTHER TOWNS AND VILLAGES
 - TRANSPORTATION STATION
 - INCORPORATED CITY OR VILLAGE (SHOWN IN CIRCLES)
 - SCHOOL
 - CHURCH
 - CHURCH WITH CEMETERY
 - CEMETERY
 - HOSPITAL
 - CORRECTIONAL OR PRISON BUILDING
 - HIGHWAY GARAGE OR MAINT. YARD
 - HIGHWAY DIV. OR DIST. OFFICE
 - WEIGHT STATION
 - PATROL STATION
 - REST AREA
 - MONUMENT—SHALL HISTORICAL SITE

NASH COUNTY

NORTH CAROLINA

PREPARED BY THE
 NORTH CAROLINA DEPARTMENT OF TRANSPORTATION
 DIVISION OF HIGHWAYS—PLANNING AND RESEARCH BRANCH
 IN COOPERATION WITH THE
 U.S. DEPARTMENT OF TRANSPORTATION
 FEDERAL HIGHWAY ADMINISTRATION

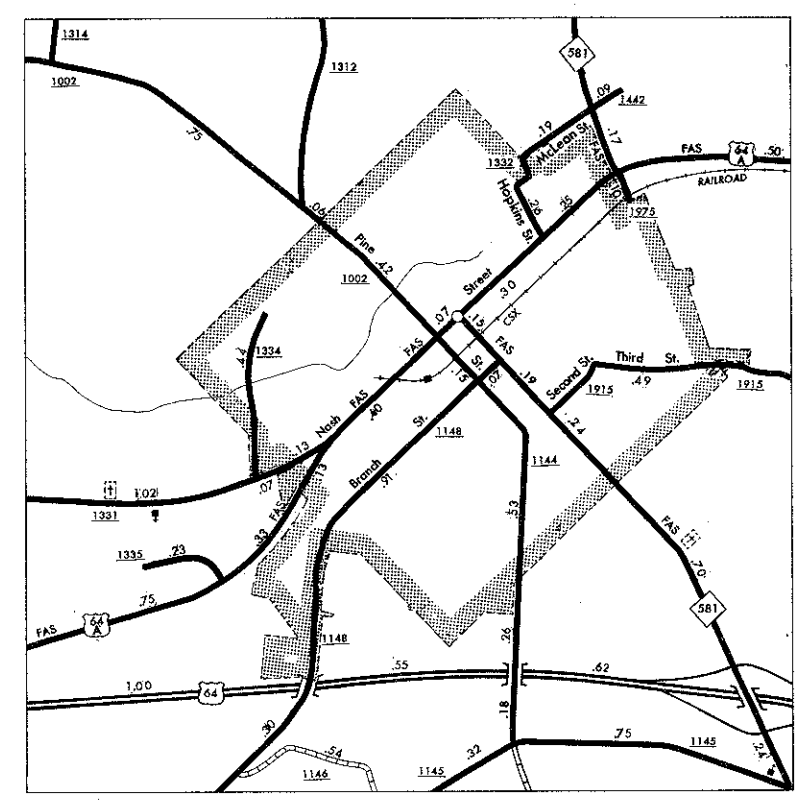


NOTE: MAP INCLUDES ONLY STATE MAINTAINED ROADS OR IMPORTANT NON-SYSTEM ROADS. MESSAGE NOT SHOWN ON FRONTAGE ROADS. ROADS SHOWN AS OF JAN. 1, 1990.

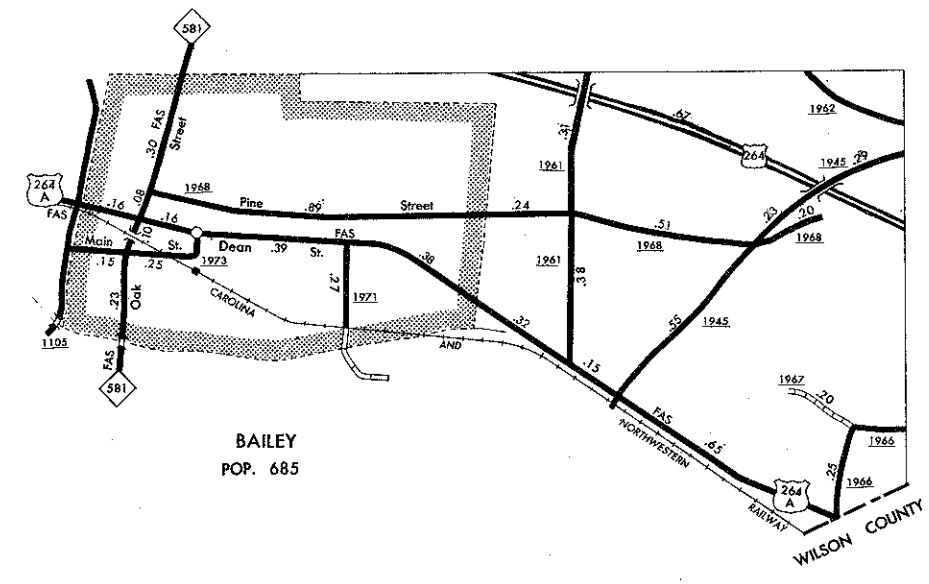
KEY TO COUNTY ROAD NUMBERS
 ALSO NUMBERS 1501-1502, 1503-1504, 1505-1506

COPIES OF THIS MAP ARE AVAILABLE TO THE PUBLIC AT A NOMINAL COST. ADDRESS: MAPS, N.C. DEPARTMENT OF TRANSPORTATION, RALEIGH, NORTH CAROLINA, 27611

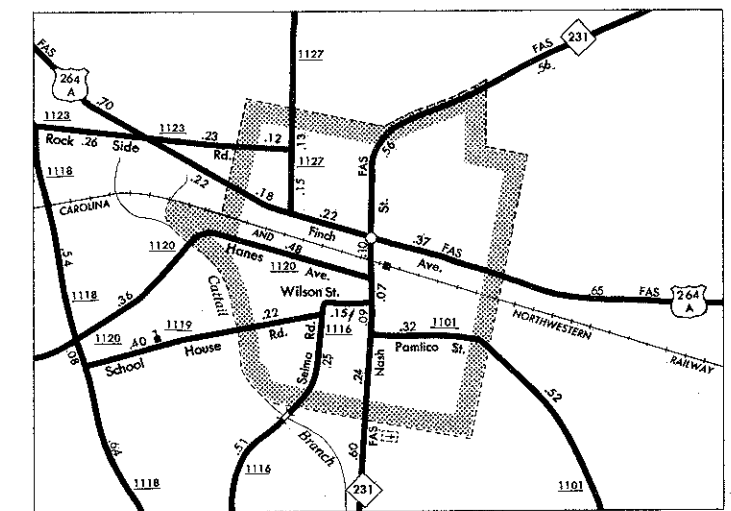
REVISED 11-90



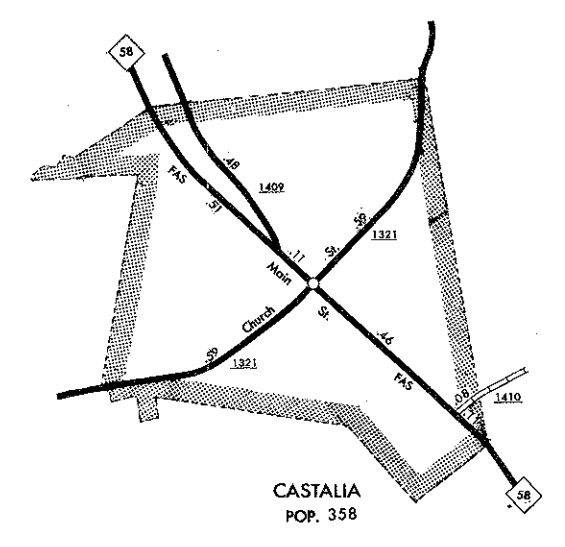
SPRING HOPE
POP. 1,254



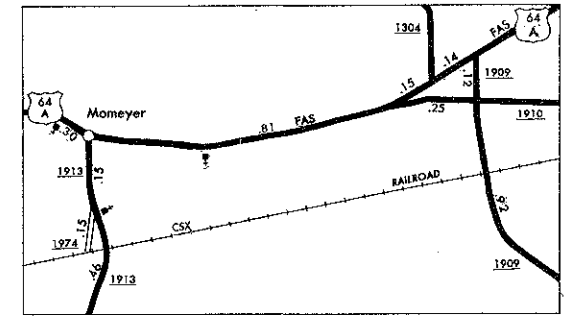
BAILEY
POP. 685



MIDDLESEX
POP. 637



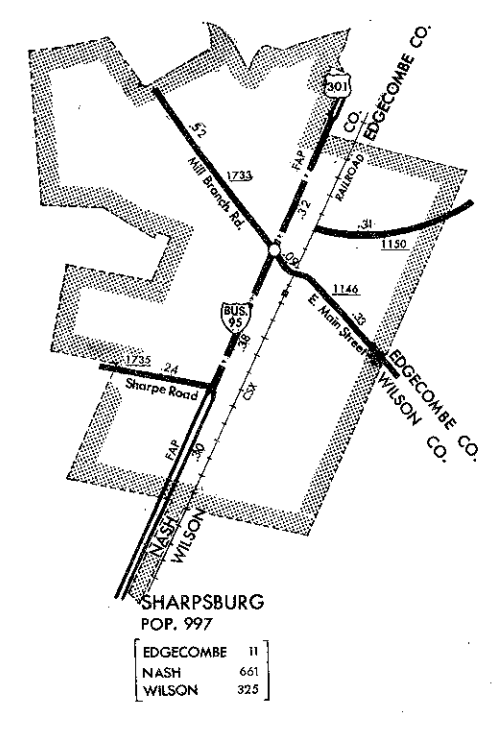
CASTALIA
POP. 358



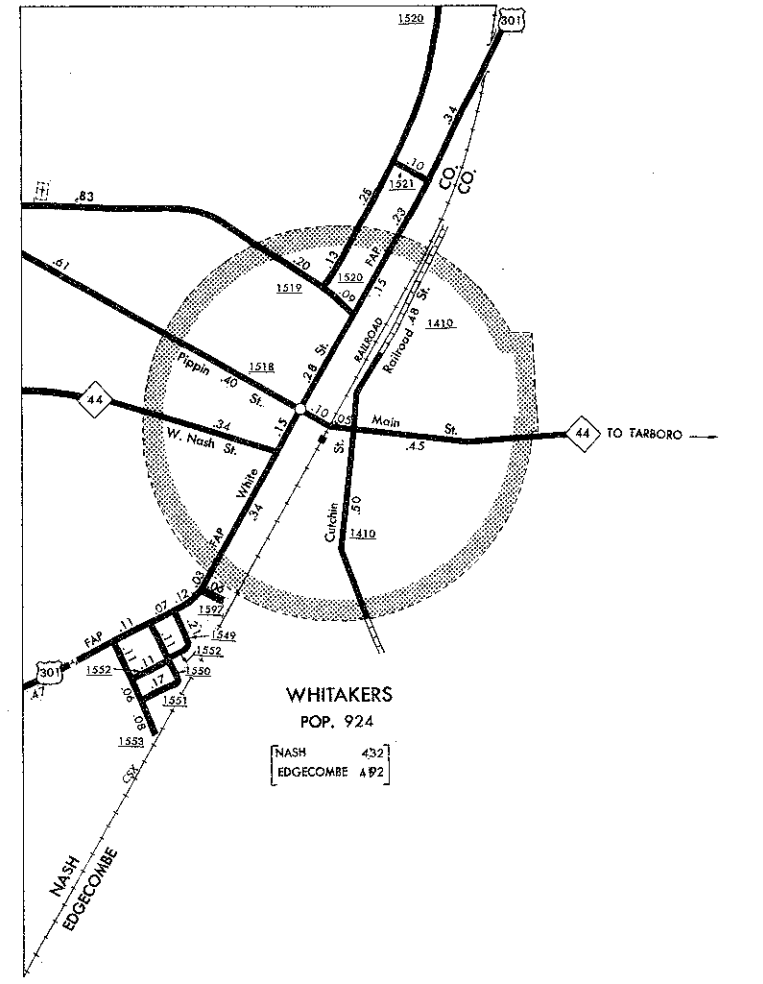
MOMEYER



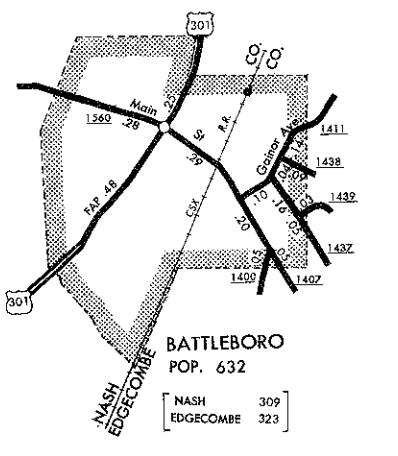
ROCKY MOUNT
POP. 41,283
[NASH 24,395
EDGECOMBE 17,078]



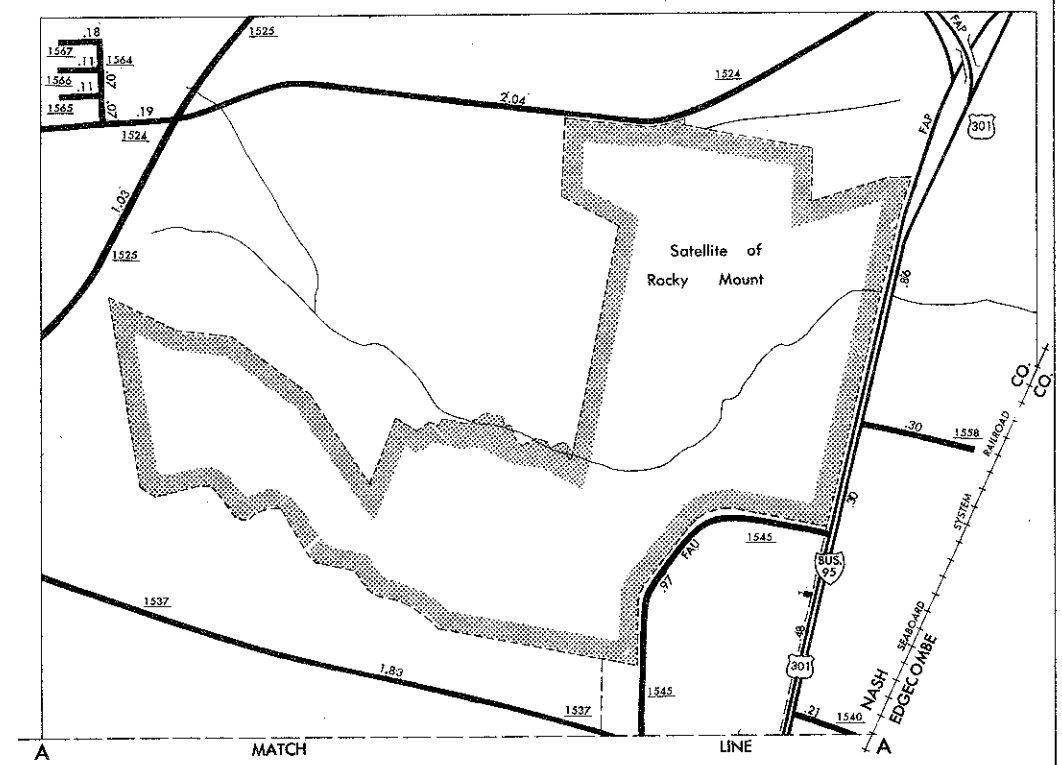
SHARPSBURG
POP. 997
[EDGECOMBE 11
NASH 661
WILSON 222]



WHITAKERS
POP. 924
[NASH 497
EDGECOMBE 427]


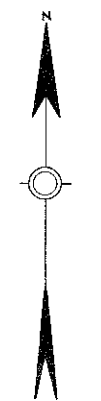


BATTLEBORO
POP. 632
[NASH 309
EDGECOMBE 323]



ENLARGED MUNICIPAL AND SUBURBAN AREAS
NASH COUNTY
NORTH CAROLINA

PREPARED BY THE
NORTH CAROLINA DEPARTMENT OF TRANSPORTATION
DIVISION OF HIGHWAYS—PLANNING AND RESEARCH BRANCH
IN COOPERATION WITH THE
U.S. DEPARTMENT OF TRANSPORTATION
FEDERAL HIGHWAY ADMINISTRATION



COPIES OF THIS MAP ARE AVAILABLE
TO THE PUBLIC AT A NOMINAL COST.
NASH, N.C. DEPARTMENT OF TRANSPORTATION
ADDRESS: BATTLEBORO, NORTH CAROLINA, 27811

REVISIONS

1	11-1-60
2	
3	
4	
5	
6	
7	
8	
9	
10	

COPIES OF THIS MAP ARE AVAILABLE TO THE PUBLIC AT THE ADDRESS LISTED BELOW.
 ADDRESS: N.C. DEPARTMENT OF TRANSPORTATION
 DIVISION OF HIGHWAYS
 RAYBURN, NORTH CAROLINA 27611

REVISION	DATE	DESCRIPTION
1	1-1-79	ISSUED
2	1-1-79	ISSUED
3	1-1-79	ISSUED
4	1-1-79	ISSUED
5	1-1-82	ISSUED
6	1-1-84	ISSUED
7	1-1-84	ISSUED
8	1-1-88	ISSUED
9	1-1-88	ISSUED




- LEGEND**
- PAVED OR UNPAVED ROAD
 - GRAVEL AND DIRT ROAD
 - SOIL, GRAVEL OR STONE SURFACE ROAD
 - HARD SURFACE ROAD
 - 4 LANE DIVIDED HIGHWAY
 - DIVIDED HIGHWAY
 - HIGHWAY WITH FRONTAGE ROADS
 - FUEL CONTROL ACCESS
 - FEDERAL AID INTERSTATE ROAD
 - FEDERAL AID PRIMARY ROAD
 - FEDERAL AID SECONDARY ROAD
 - FEDERAL AID BRANCH
 - NON-SYSTEM ROAD
 - PROJECTED LOCATION
 - INTERSECTION DISTANCE
 - TRAFFIC CIRCLE
 - HIGHWAY INTERCHANGE
 - DETAILED HIGHWAY INTERCHANGE
 - INTERSTATE HIGHWAY
 - U.S. NUMBERED HIGHWAY
 - U.S. NUMBERED BICYCLE ROUTE
 - N.C. NUMBERED HIGHWAY
 - N.C. NUMBERED BICYCLE ROUTE
 - INTERSTATE INTERCHANGE NUMBER
 - SECONDARY ROAD NUMBER
 - UNINCORPORATED CABLE
 - RAILROAD AND NUMBER OF TRACKS
 - USED BY SINGLE OPERATING COMPANY
 - RAILROAD AND NUMBER OF TRACKS
 - USED BY MORE THAN ONE OPERATING COMPANY
 - RIGHTS-OF-WAY
 - RAILROAD STATION
 - GRADE CROSSING
 - UNDERPASS
 - OVERPASS
 - RAILROAD TUNNEL
 - AIRCRAFT NAVY OR MARINE CORPS FIELD
 - COMM. OR MUNICIPAL AIRPORT
 - MARINE AUXILIARY FIELD
 - HANGAR OR FIELD IN SYMBIOSIS
 - FERRY OR TOLL FERRY
 - LIFTOVERHOUSE
 - COAST GUARD STATION
 - CANAL
 - MARSH OR SWAMP
 - WIDE STRAIN
 - DAM WITH LOCK
 - DAM
 - RESERVOIR, POND, OR LAKE
 - PROHIBITED REAL NUMBERS
 - BRIDGE ELEVATION
 - ROAD THROUGH MOUNTAIN PASS
 - HIGHWAY BRIDGE, OVER 30 FT
 - DRAW SPAN OR BRIDGE
 - HIGHWAY TUNNEL
 - FORD
 - STATE LINE
 - COUNTY LINE
 - CITY LIMITS
 - RESERVATION OR PARK BOUNDARY
 - BIRTH AREA
 - INCORPORATED CENSUS DESIGNATED PLACE
 - COUNTY SEAT
 - OTHER TOWNS AND VILLAGES
 - TRANSFERRED CHURCH
 - UNINCORPORATED CITY OR VILLAGE (GENERALIZED)
 - SCHOOL
 - CHURCH
 - CHURCH WITH CEMETERY
 - CEMETERY
 - HOSPITAL
 - COMMEMORIAL OR PRIMAL MONUMENT
 - HIGHWAY GARAGE OR MAINT. YARD
 - HIGHWAY DIV. OR DIST. OFFICE
 - VISION STATION
 - PATROL STATION
 - REST AREA
 - MONUMENT--SMALL HISTORICAL SITE

NEW HANOVER COUNTY

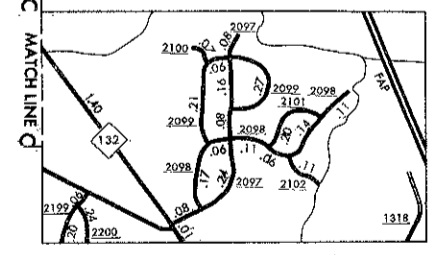
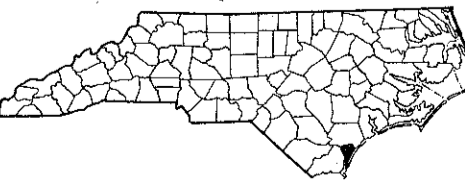
NORTH CAROLINA

PREPARED BY THE
 NORTH CAROLINA DEPARTMENT OF TRANSPORTATION
 DIVISION OF HIGHWAYS--PLANNING AND RESEARCH BRANCH
 IN COOPERATION WITH THE
 U.S. DEPARTMENT OF TRANSPORTATION
 FEDERAL HIGHWAY ADMINISTRATION



KEY TO COUNTY ROAD NUMBERS
 ALSO NUMBERS 1000

NOTE: MAP INCLUDES ONLY STATE MAINTAINED ROADS OR IMPORTANT NON-SYSTEM ROADS.
 MILEAGE NOT SHOWN ON FRONTAGE ROADS.
 ROADS SHOWN AS OF JAN. 1, 1990.






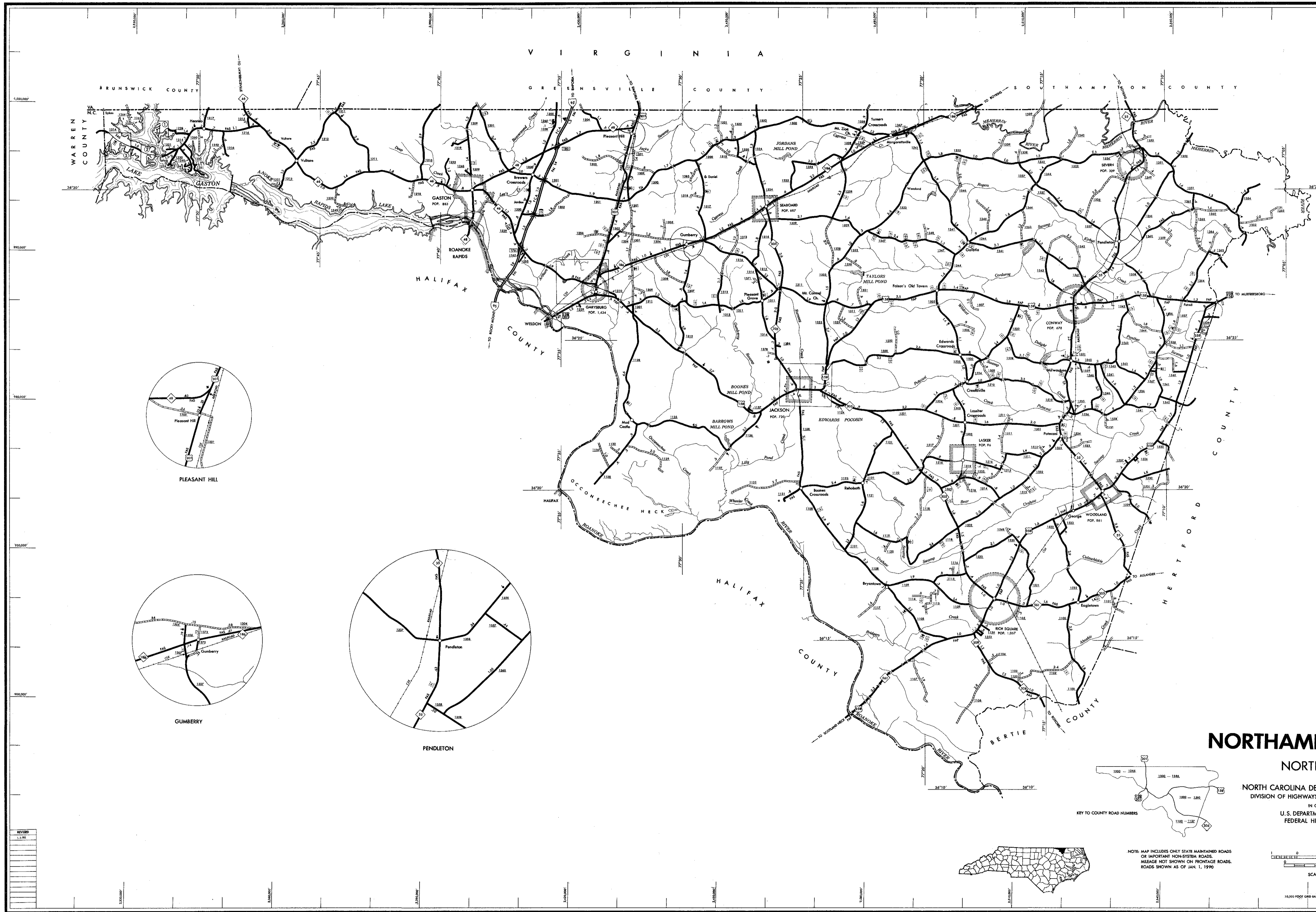
COME OF THE MAP BE AVAILABLE
 TO THE PUBLIC AT A NOMINAL COST.
 ADDRESS: N.C. DEPARTMENT OF TRANSPORTATION
 DIVISION OF HIGHWAYS - PLANNING AND RESEARCH BRANCH
 100 SOUTH LENOX AVENUE, RALEIGH, N.C. 27601

ELEVATION	
1-1-76	1-1-76
1-1-76	1-1-76
1-1-76	1-1-76
1-1-76	1-1-76
1-1-76	1-1-76
1-1-76	1-1-76
1-1-76	1-1-76
1-1-76	1-1-76
1-1-76	1-1-76
1-1-76	1-1-76

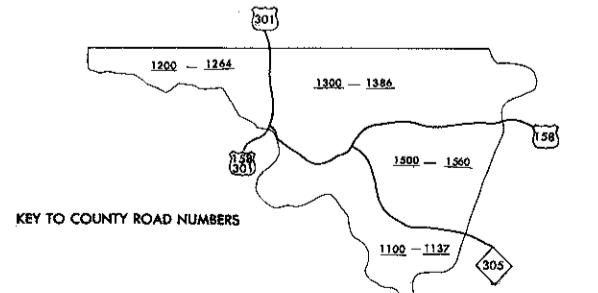
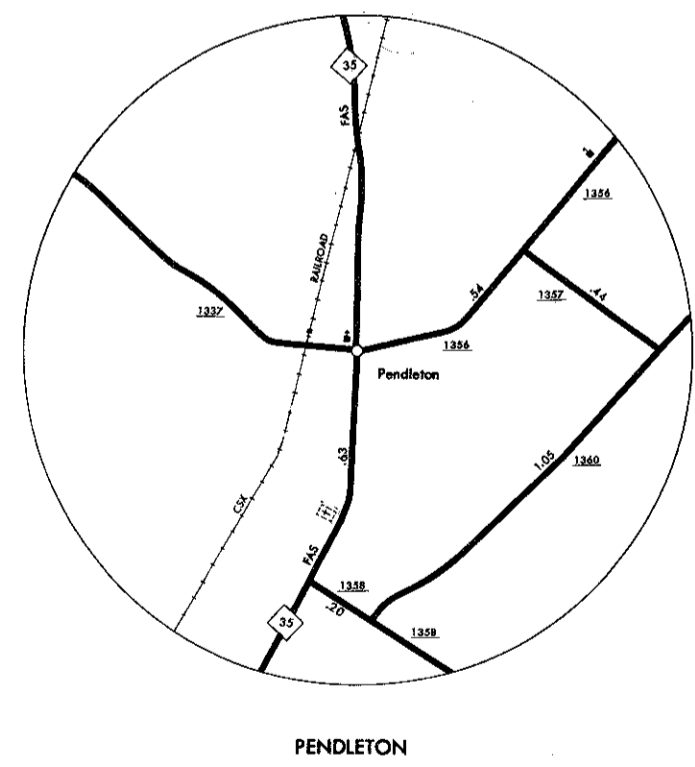
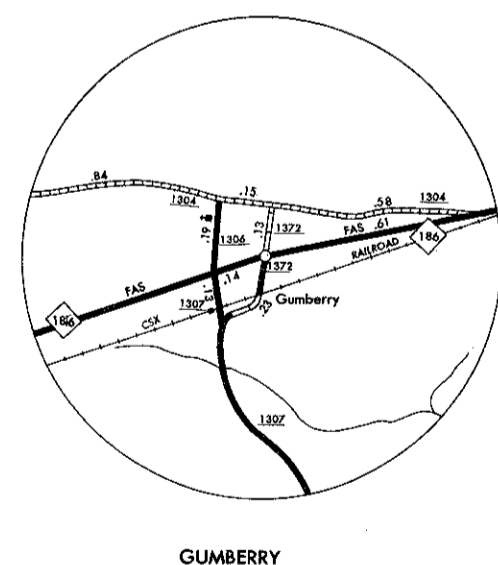
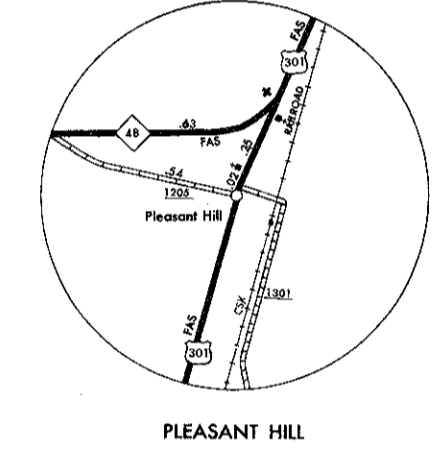
ENLARGED MUNICIPAL AND SUBURBAN AREAS
NEW HANOVER COUNTY
 NORTH CAROLINA

PREPARED BY THE
 NORTH CAROLINA DEPARTMENT OF TRANSPORTATION
 DIVISION OF HIGHWAYS - PLANNING AND RESEARCH BRANCH
 IN COOPERATION WITH THE
 U.S. DEPARTMENT OF TRANSPORTATION
 FEDERAL HIGHWAY ADMINISTRATION





- LEGEND**
- PAVED OR UNPAVED ROAD
 - GRADES AND SPUR ROAD
 - SOL. GRAVEL OR STONE SURFACED ROAD
 - HARD SURFACED ROAD
 - 4 LANE DIVIDED HIGHWAY
 - DIVIDED HIGHWAY
 - HIGHWAY WITH FRONTAGE ROADS
 - FULL CONTROL ACCESS
 - FEDERAL AID INTERSTATE ROAD
 - FEDERAL AID PRIMARY ROAD
 - FEDERAL AID SECONDARY ROAD
 - FEDERAL AID DRIVEWAY
 - NON-SYSTEM ROAD
 - PROJECTED LOCATION
 - INTERSECTION DISTANCE
 - TRAFFIC CIRCLE
 - HIGHWAY INTERCHANGE
 - DETAILED HIGHWAY INTERCHANGE
 - INTERSTATE HIGHWAY
 - U.S. NUMBERED HIGHWAY
 - U.S. NUMBERED BICYCLE ROUTE
 - N.C. NUMBERED HIGHWAY
 - N.C. NUMBERED BICYCLE ROUTE
 - INTERSTATE INTERCHANGE NUMBER
 - SECONDARY ROAD NUMBER
 - UNDESIGNED CAME
 - RAILROAD, ANY NUMBER OF TRACKS
 - USED BY SINGLE OPERATING COMPANY
 - RAILROAD, ANY NUMBER OF TRACKS
 - USED BY TWO OR MORE OPERATING COMPANIES OR SAME OR ADJACENT RAILROADS
 - RAILROAD STATION
 - GRADE CROSSING
 - UNDERPASS
 - OVERPASS
 - RAILROAD TUNNEL
 - AIRMAIL ROUTE OR MARINE CORPS FIELD
 - COMM. OR MUNICIPAL AIRPORT
 - AIRFIELD
 - AIRFIELD
 - HANGAR ON FIELD
 - FREE OR TOLL FERRY
 - QUINCY CROSSING
 - COAST GUARD STATION
 - CANAL
 - NARROW STREAM
 - WIDE STREAM
 - DAM WITH LOCK
 - DAM
 - RESERVOIR, POND, OR LAKE
 - RECREATION TRAIL, OVERPASS
 - INDICATE ELEVATION
 - ROAD THROUGH MOUNTAIN PASS
 - HIGHWAY BRIDGE OVER 20 FT.
 - DRAW BRIDGE OR FERRY
 - HIGHWAY TUNNEL
 - FORD
 - STATE LINE
 - COUNTY LINE
 - CITY LIMITS
 - RESERVATION OR PARK BOUNDARY
 - INSET AREA
 - UNINCORPORATED CENSUS DESIGNATED PLACE
 - COUNTY SEAT
 - OTHER TOWNS AND VILLAGES
 - TRANSPORTATION STATION
 - INCORPORATED CITY OR VILLAGE, (SQUARE)
 - SCHOOL
 - CHURCH
 - CHURCH WITH CEMETERY
 - CEMETERY
 - HOSPITAL
 - CORRECTIONAL OR PENAL INSTIT.
 - HIGHWAY GARAGE OR MARKET YARD
 - HIGHWAY 3/4 OR DIST. OFFICE
 - WEIGHT STATION
 - FUEL AREA
 - MONUMENT—SMALL HISTORICAL SITE




NORTHAMPTON COUNTY

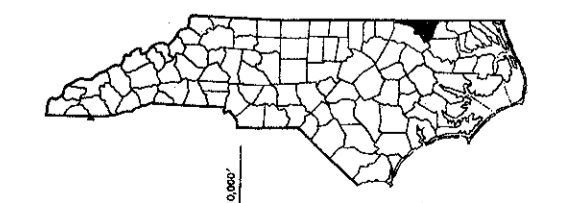
NORTH CAROLINA

PREPARED BY THE
 NORTH CAROLINA DEPARTMENT OF TRANSPORTATION
 DIVISION OF HIGHWAYS—PLANNING AND RESEARCH BRANCH

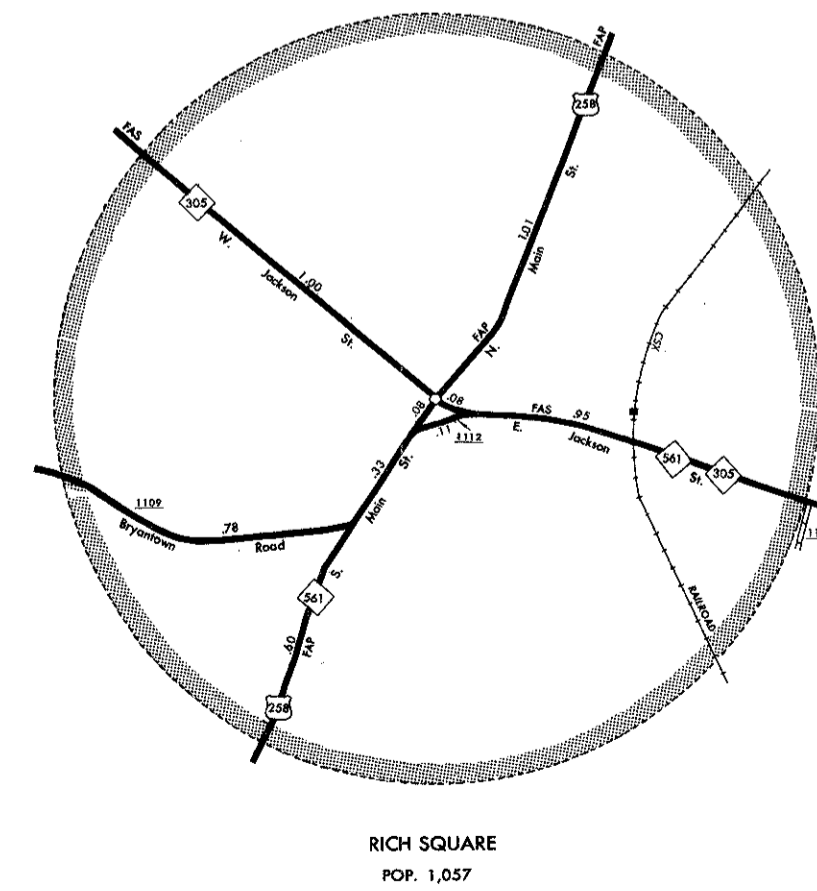
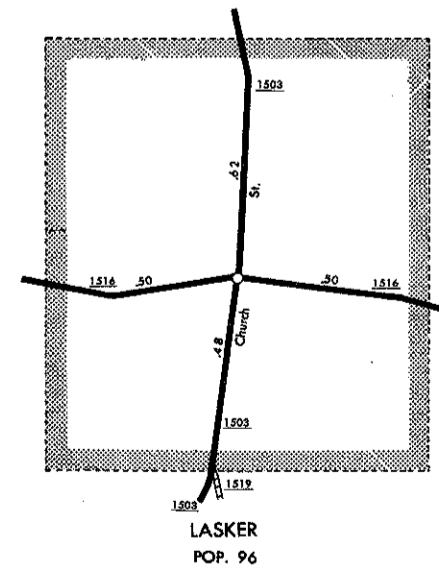
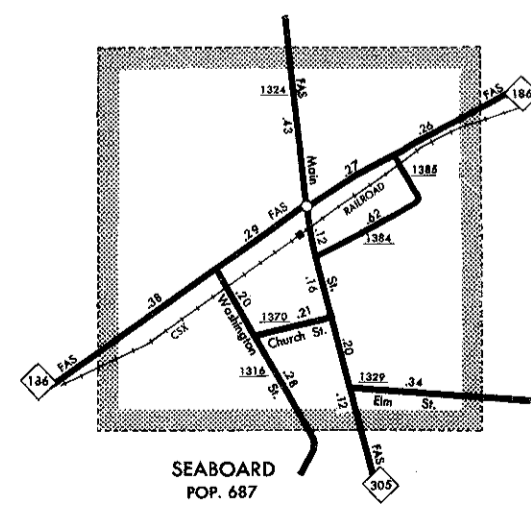
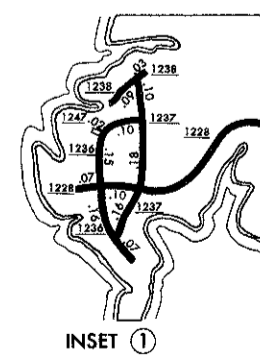
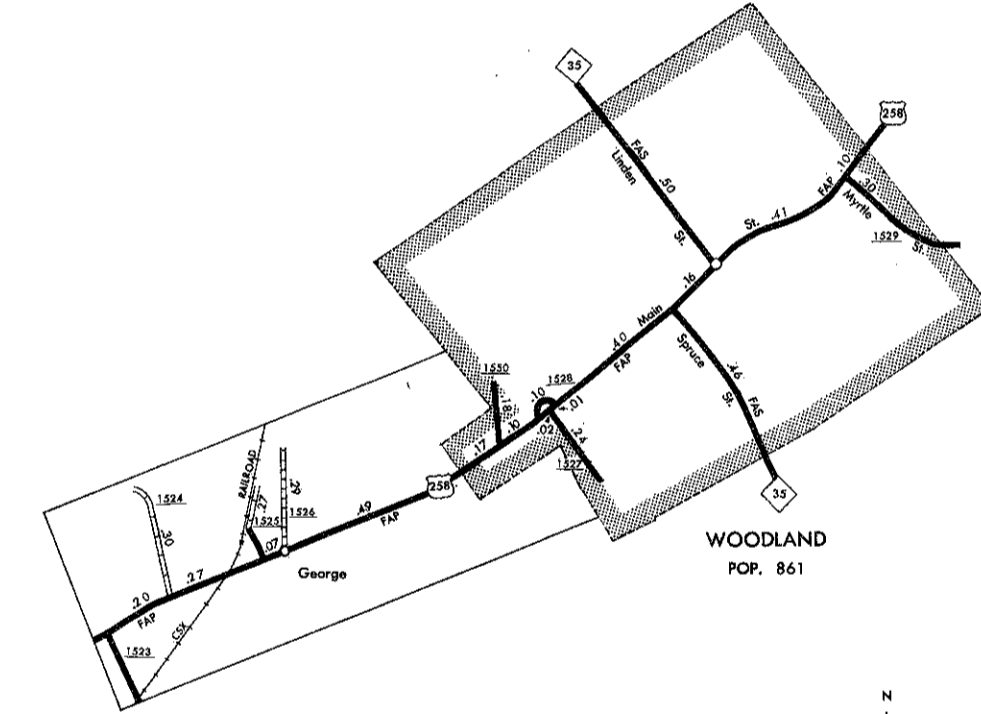
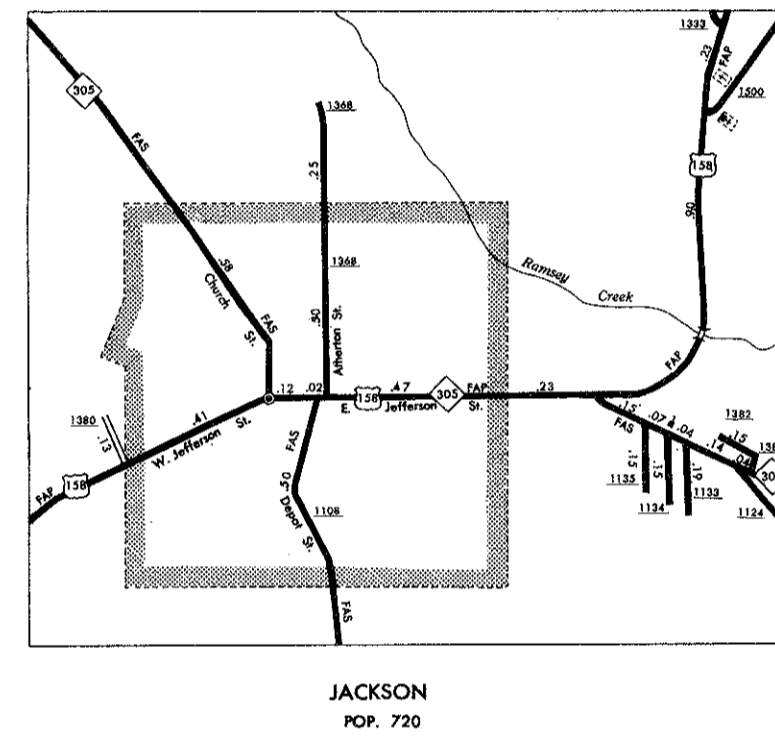
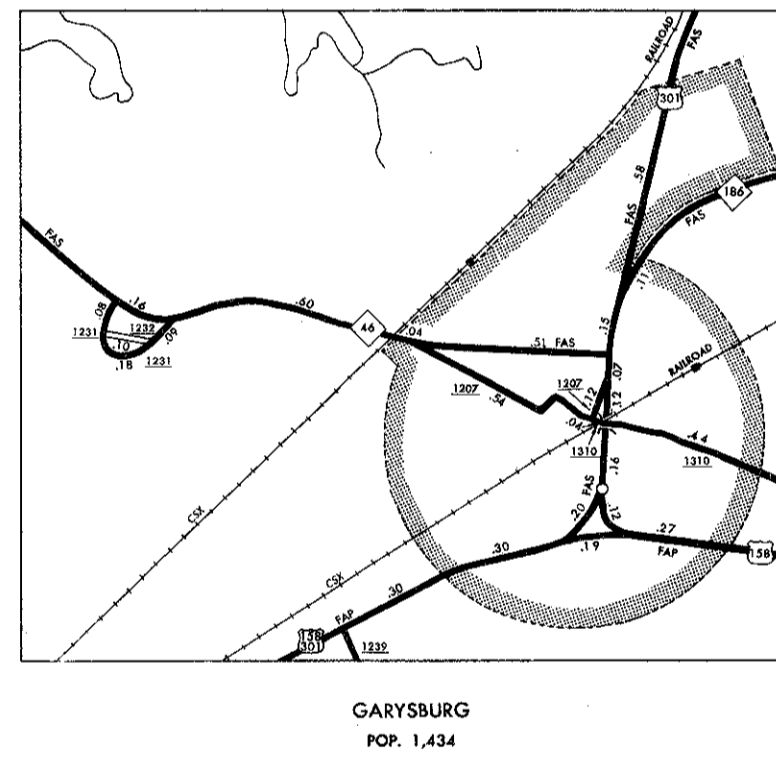
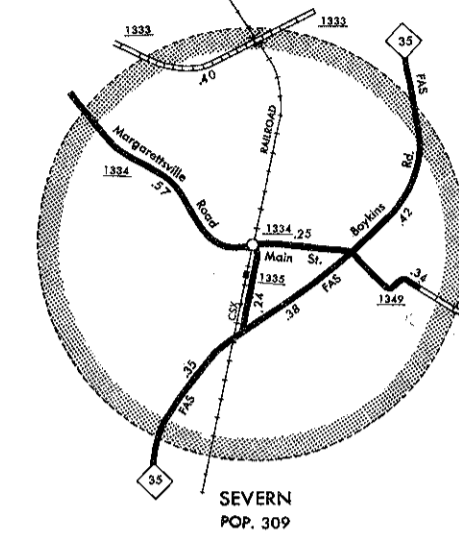
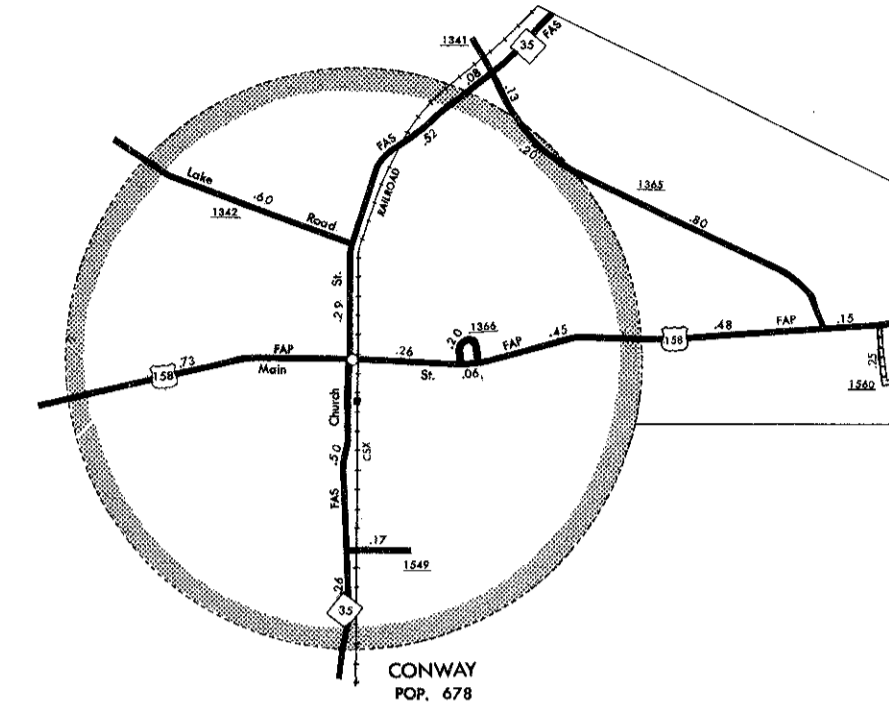
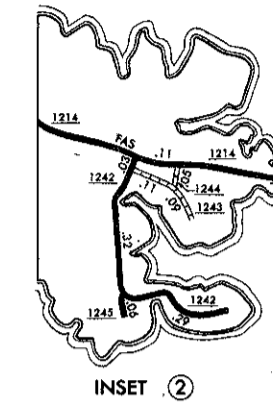
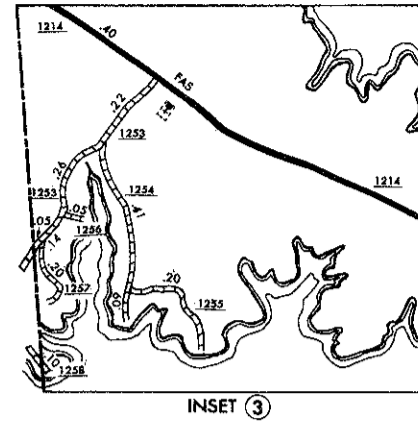
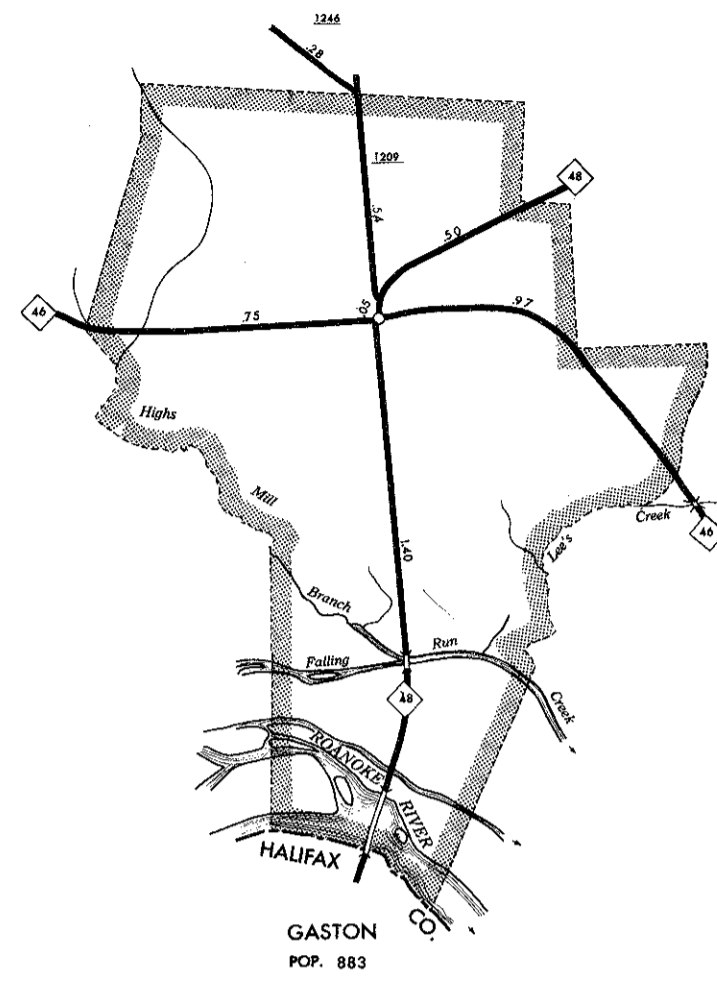
IN COOPERATION WITH THE
 U.S. DEPARTMENT OF TRANSPORTATION
 FEDERAL HIGHWAY ADMINISTRATION



NOTE: MAP INCLUDES ONLY STATE MAINTAINED ROADS OR IMPORTANT NON-SYSTEM ROADS. ALLEGES NOT SHOWN ON FRONTAGE ROADS. ROADS SHOWN AS OF JAN. 1, 1990

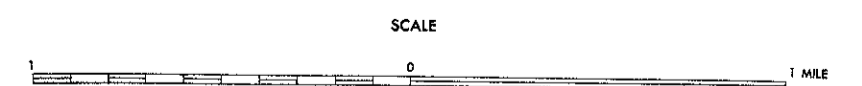


COPIES OF THIS MAP ARE AVAILABLE TO THE PUBLIC AT A NOMINAL COST. FOR MORE INFORMATION OF TRANSPORTATION ADDRESS: NORTH CAROLINA DEPARTMENT OF TRANSPORTATION, DIVISION OF HIGHWAYS, PLANNING AND RESEARCH BRANCH, RALEIGH, NORTH CAROLINA, 27611



ENLARGED MUNICIPAL AND SUBURBAN AREAS
NORTHAMPTON COUNTY
NORTH CAROLINA

PREPARED BY THE
NORTH CAROLINA DEPARTMENT OF TRANSPORTATION
DIVISION OF HIGHWAYS—PLANNING AND RESEARCH BRANCH
IN COOPERATION WITH THE
U.S. DEPARTMENT OF TRANSPORTATION
FEDERAL HIGHWAY ADMINISTRATION

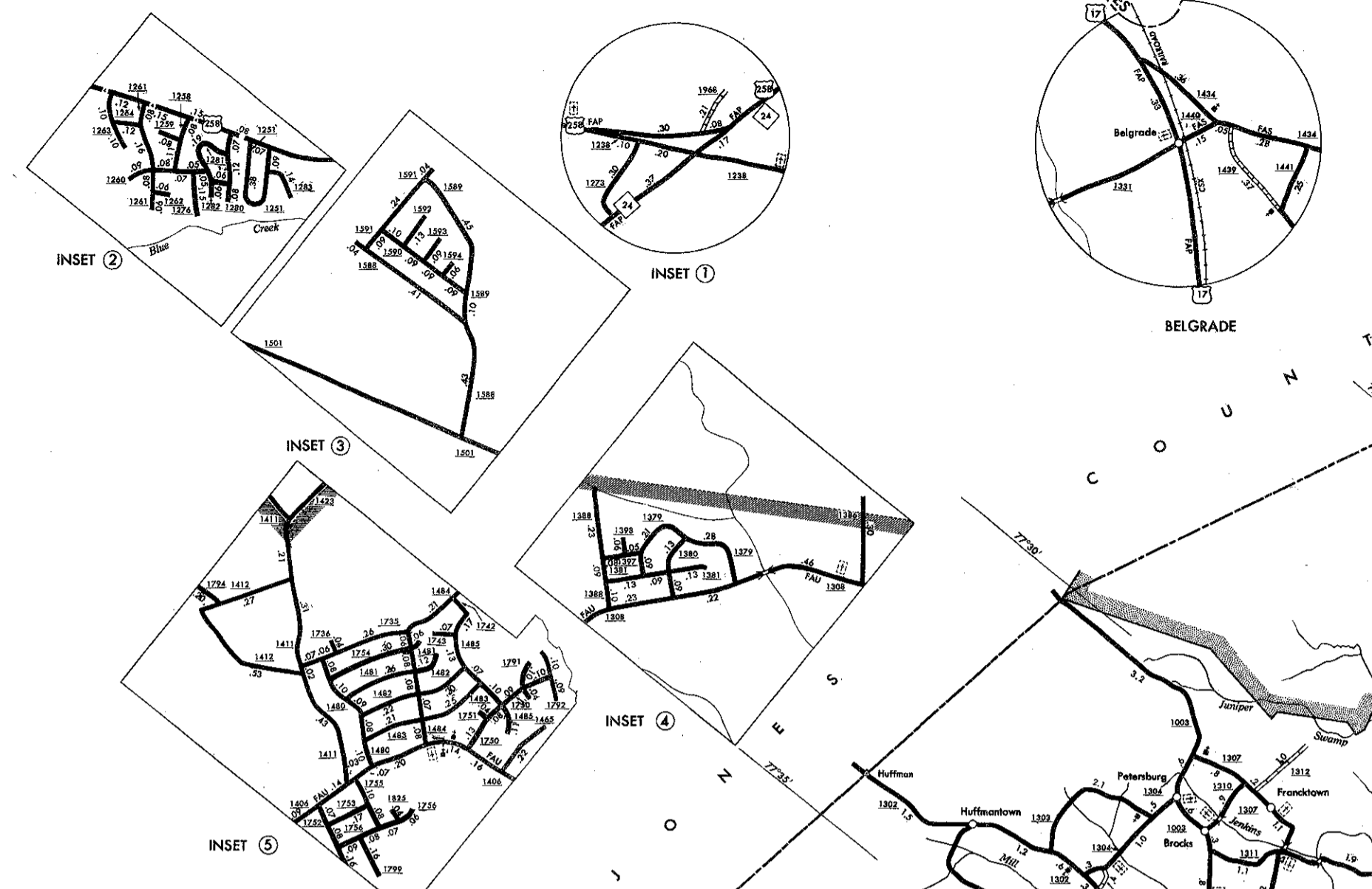


COPIES OF THIS MAP ARE AVAILABLE
TO THE PUBLIC, U.S. DEPARTMENT OF TRANSPORTATION
ADDRESS: MAPS, U.S. DEPARTMENT OF TRANSPORTATION
WASHINGTON, D.C. 20541

REVISED
1-1-66



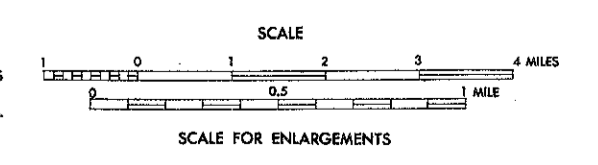
- LEGEND**
- FRONTAGE OR UNIMPROVED ROAD
 - GRADED AND DRAINED ROAD
 - SOIL, GRAVEL OR STONE SURFACED ROAD
 - HARD SURFACED ROAD
 - 4 LANE UNDIVIDED HIGHWAY
 - DIVIDED HIGHWAY
 - HIGHWAY WITH FRONTAGE ROADS
 - FUEL CONTROL ACCESS
 - FEDERAL AD INTERSTATE ROAD
 - FEDERAL AD PRIMARY ROAD
 - FEDERAL AD SECONDARY ROAD
 - FEDERAL AD URBAN ROAD
 - NON-SYSTEM ROAD
 - PRODUCTION LOCATION
 - INTERSECTION DISTANCE
 - TRAFFIC CIRCLE
 - HIGHWAY INTERCHANGE
 - DETAILED HIGHWAY INTERCHANGE
 - INTERSTATE HIGHWAY
 - U.S. NUMBERED HIGHWAY
 - U.S. NUMBERED BICYCLE ROUTE
 - H.C. NUMBERED HIGHWAY
 - H.C. NUMBERED BICYCLE ROUTE
 - INTERSTATE INTERCHANGE NUMBER
 - SECONDARY ROAD NUMBER
 - UNDERGROUND CANAL
 - RAILROAD, ANY NUMBER OF TRACKS
 - RAILROAD, ANY NUMBER OF TRACKS USED BY SINGLE OPERATING COMPANY
 - RAILROAD, ANY NUMBER OF TRACKS USED BY MORE THAN ONE OPERATING COMPANY ON SAME OR ADJACENT RIGHTS-OF-WAY
 - RAILROAD STATION
 - GRADE CROSSING
 - UNDERPASS
 - OVERPASS
 - RAILROAD TUNNEL
 - ARMY, NAVY, OR MARINE CORPS FIELD
 - OTHER MUNICIPAL AIRPORT
 - BARBER HIGHWAY FIELD
 - HANGAR ON FIELD, 'H' IN SYMBOL
 - PIER OR DOCK
 - LIGHTHOUSE
 - COAST GUARD STATION
 - CANAL
 - NARROW STREAM
 - WIDE STREAM
 - DAM WITH LOCK
 - DAM
 - RESERVOIR, POND, OR LAKE
 - PROMINENT PEAK, NUMERALS AND CIRCLE ELEVATION
 - ROAD THROUGH MOUNTAIN PASS
 - HIGHWAY BRIDGE, OVER 20 FT.
 - DRAW SPAN ON BRIDGE
 - HIGHWAY TUNNEL
 - FORD
 - STATE LINE
 - COUNTY LINE
 - CITY LIMIT
 - RESERVATION OR PARK BOUNDARY
 - INSET AREA
 - UNINCORPORATED CENSUS DESIGNATED PLACE
 - COUNTY SEAT
 - OTHER TOWNS AND VILLAGES
 - TRIANGULATION STATION
 - INCORPORATED CITY OR VILLAGE, SPECIALIZED
 - SCHOOL
 - CHURCH
 - CHURCH WITH CEMETERY
 - CEMETERY
 - HOSPITAL
 - CORRECTIONAL OR PENAL INST.
 - HIGHWAY GARAGE OR MAINT. YARD
 - HIGHWAY DIV. OR DIST. OFFICE
 - WEIGHT STATION
 - FUEL STATION
 - REST AREA
 - MONUMENT - SMALL HISTORICAL SITE



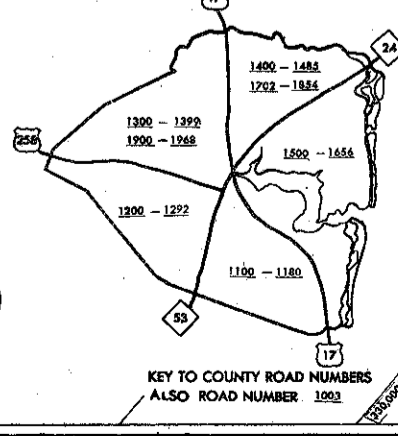
ONSLOW COUNTY

NORTH CAROLINA


PREPARED BY THE
 NORTH CAROLINA DEPARTMENT OF TRANSPORTATION
 DIVISION OF HIGHWAYS—PLANNING AND RESEARCH BRANCH
 IN COOPERATION WITH THE
 U.S. DEPARTMENT OF TRANSPORTATION
 FEDERAL HIGHWAY ADMINISTRATION

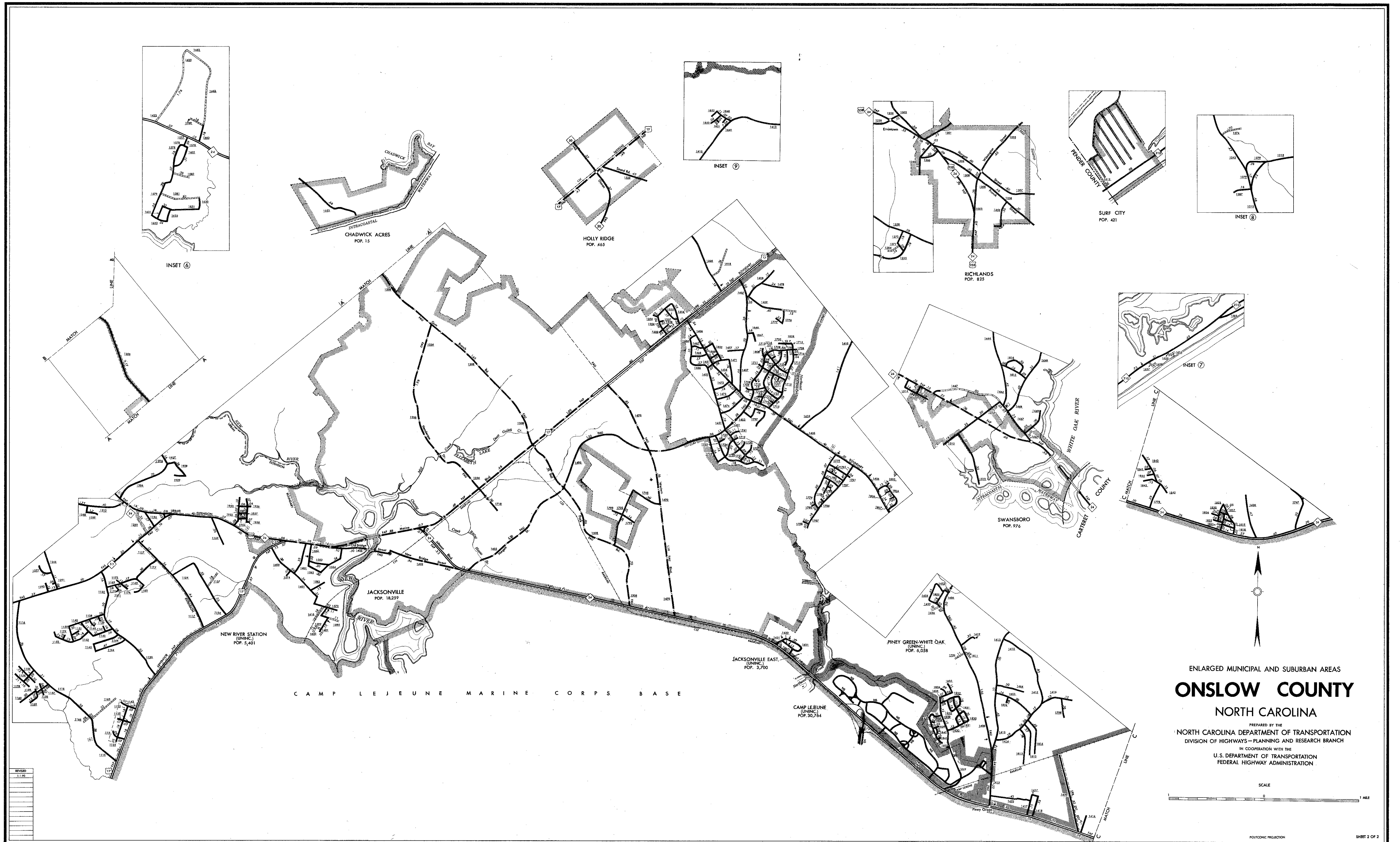


NOTE: MAP INCLUDES ONLY STATE MAINTAINED ROADS OR MAJOR NON-SYSTEM ROADS. MILEAGE NOT SHOWN ON FRONTAGE ROADS. ROADS SHOWN AS OF JAN. 1, 1990.



COPIES OF THIS MAP ARE AVAILABLE TO THE PUBLIC AT A NOMINAL COST. ADDRESS: DIVISION OF HIGHWAYS, FEDERAL HIGHWAY ADMINISTRATION, RATION, NORTH CAROLINA, 27611





COPIES OF THIS MAP ARE AVAILABLE TO THE PUBLIC AT THE FOLLOWING ADDRESS: N.C. DEPARTMENT OF TRANSPORTATION DIVISION OF HIGHWAYS FEDERAL CENTER BUILDING, 2001

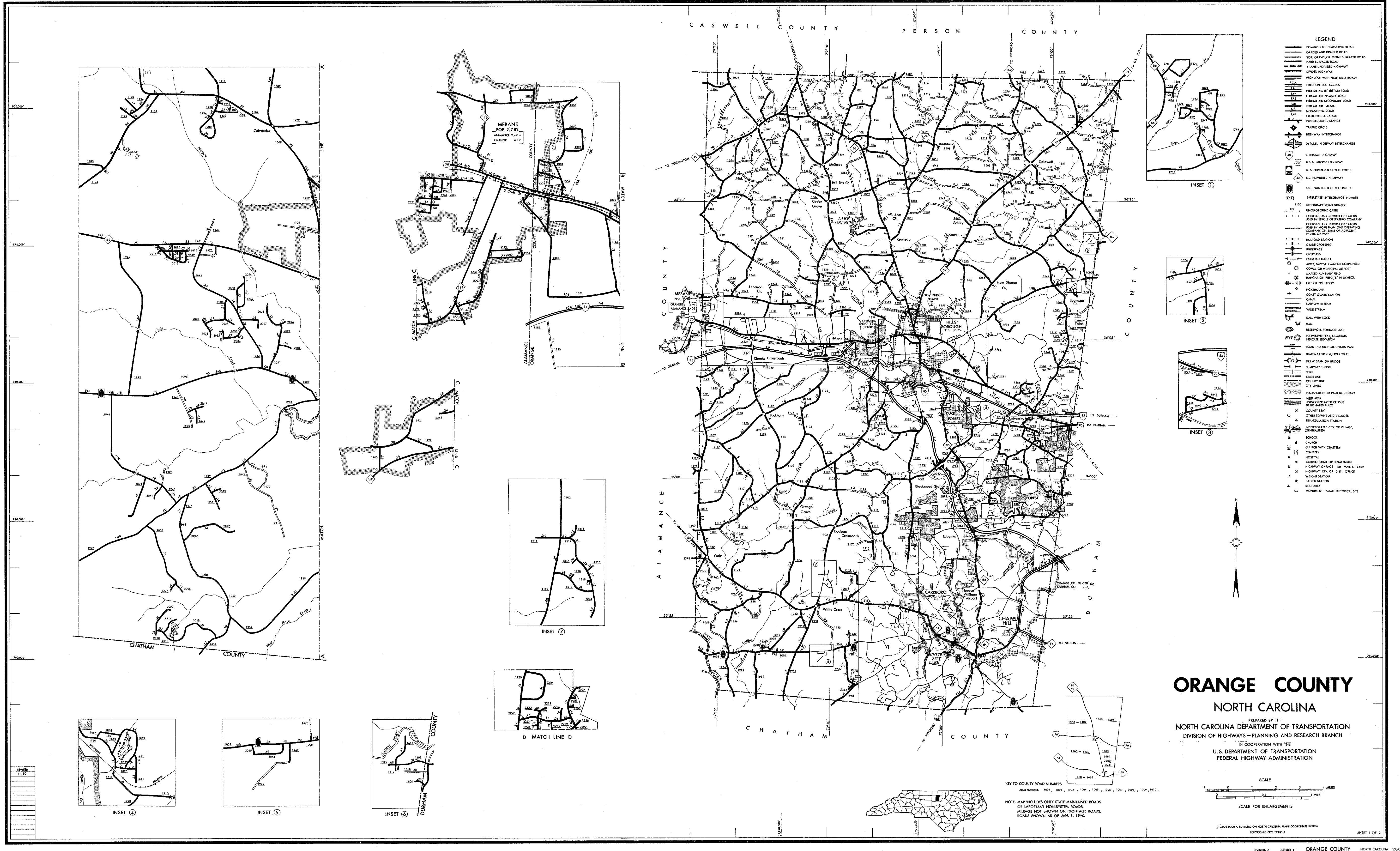
REVISED
1.1.50

ENLARGED MUNICIPAL AND SUBURBAN AREAS
ONLOW COUNTY
NORTH CAROLINA
PREPARED BY THE
NORTH CAROLINA DEPARTMENT OF TRANSPORTATION
DIVISION OF HIGHWAYS—PLANNING AND RESEARCH BRANCH
IN COOPERATION WITH THE
U.S. DEPARTMENT OF TRANSPORTATION
FEDERAL HIGHWAY ADMINISTRATION

SCALE
0 1 MILE

POLYCONIC PROJECTION

SHEET 2 OF 2



CASWELL COUNTY PERSON COUNTY

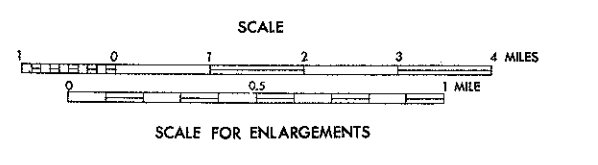
COPIES OF THIS MAP ARE AVAILABLE TO THE PUBLIC AT A NOMINAL COST. ADDRESS: N.C. DEPARTMENT OF TRANSPORTATION, DIVISION OF HIGHWAYS, PLANNING AND RESEARCH BRANCH, 100 EAST COLLETT STREET, RALEIGH, NORTH CAROLINA, 27611

REVISED 11/90

ORANGE COUNTY

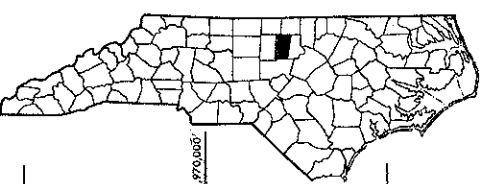
NORTH CAROLINA

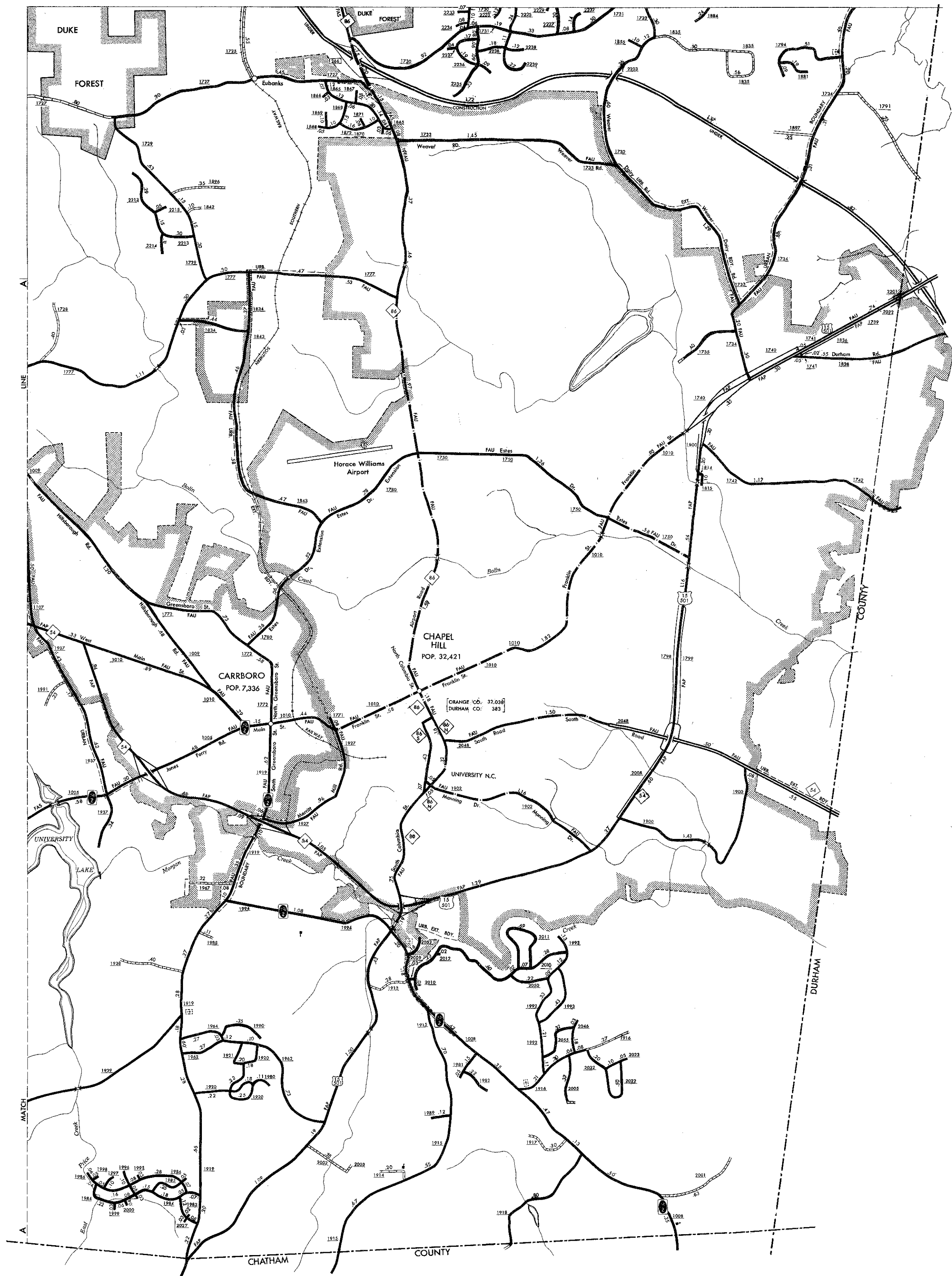
PREPARED BY THE
 NORTH CAROLINA DEPARTMENT OF TRANSPORTATION
 DIVISION OF HIGHWAYS—PLANNING AND RESEARCH BRANCH
 IN COOPERATION WITH THE
 U.S. DEPARTMENT OF TRANSPORTATION
 FEDERAL HIGHWAY ADMINISTRATION



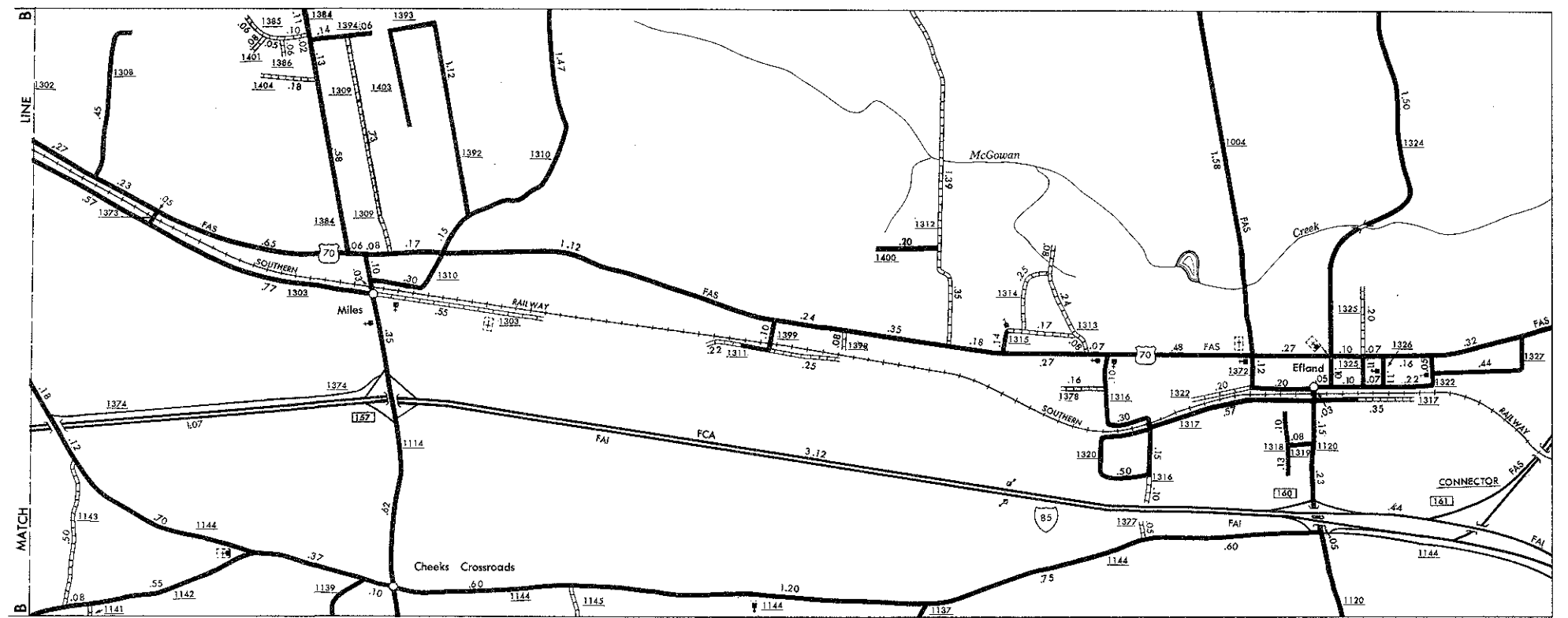
KEY TO COUNTY ROAD NUMBERS
 ALSO NUMBERS 1001, 1002, 1003, 1004, 1005, 1006, 1007, 1008, 1009, 1010, 1011, 1012.

NOTE: MAP INCLUDES ONLY STATE MAINTAINED ROADS OR IMPORTANT NON-SYSTEM ROADS. MILEAGE NOT SHOWN ON RICHMONTE ROADS. ROADS SHOWN AS OF JAN. 1, 1990.

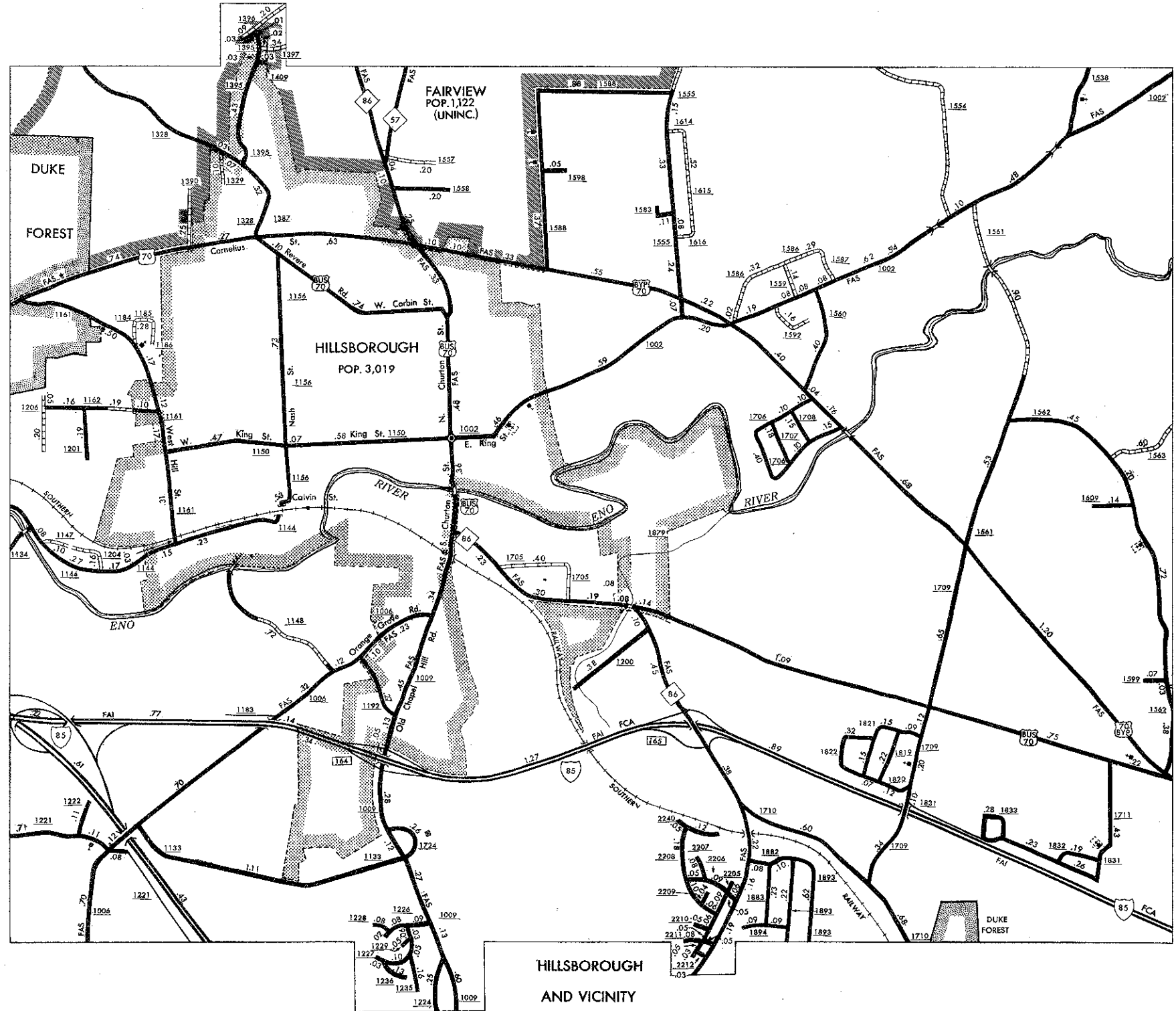




CHAPEL HILL - CARRBORO AND VICINITY



MEBANE-ERLAND AND VICINITY



HILLSBOROUGH AND VICINITY

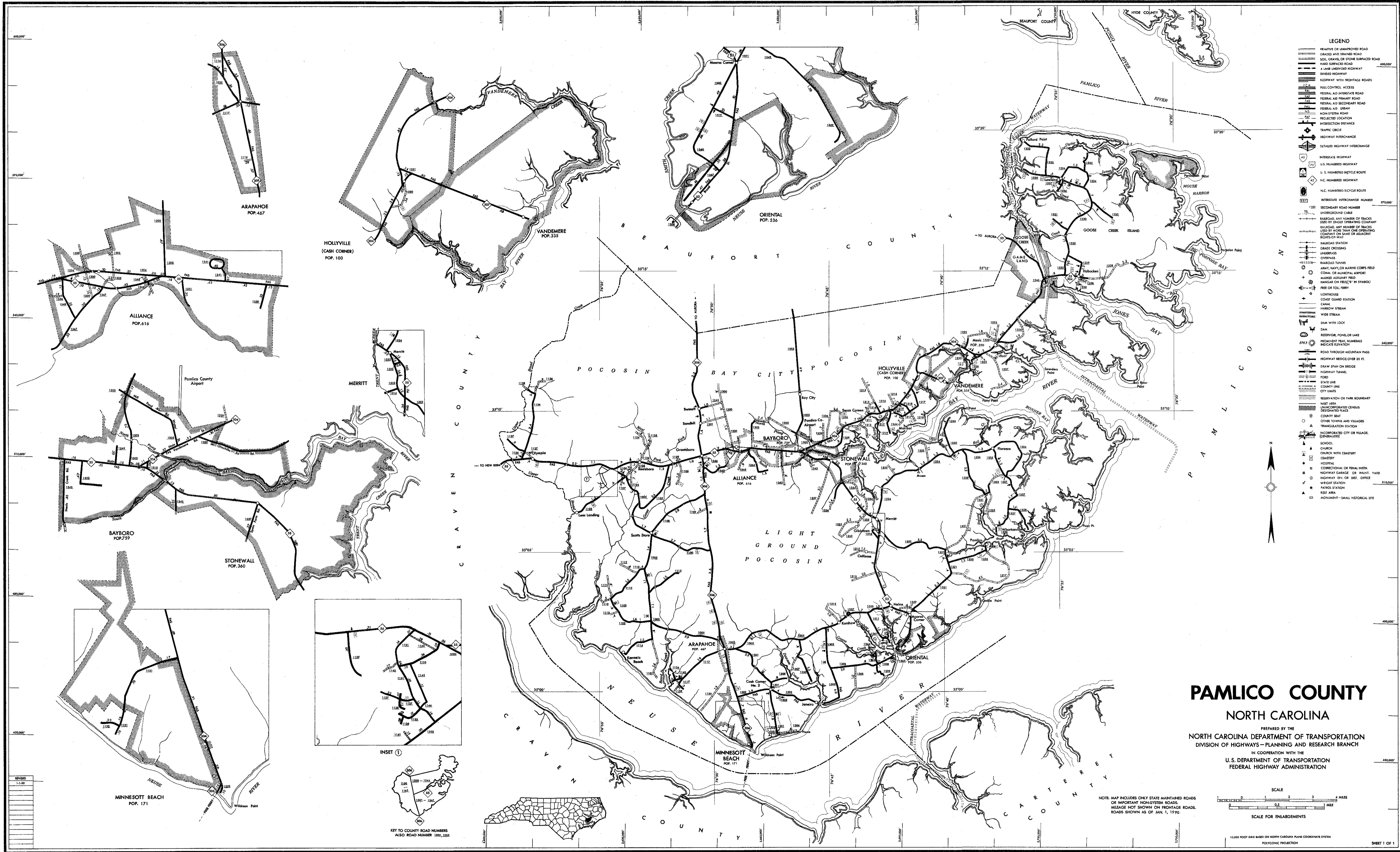
COPIES OF THIS MAP ARE AVAILABLE TO THE PUBLIC AT THE FOLLOWING ADDRESS: N.C. DEPARTMENT OF TRANSPORTATION, DIVISION OF HIGHWAYS, PLANNING AND RESEARCH BRANCH, 100 SOUTH CAPEFORD, RALEIGH, NORTH CAROLINA, 27611

REVISION	DATE

ENLARGED MUNICIPAL AND SUBURBAN AREAS
ORANGE COUNTY
 NORTH CAROLINA

PREPARED BY THE
 NORTH CAROLINA DEPARTMENT OF TRANSPORTATION
 DIVISION OF HIGHWAYS—PLANNING AND RESEARCH BRANCH
 IN COOPERATION WITH THE
 U. S. DEPARTMENT OF TRANSPORTATION
 FEDERAL HIGHWAY ADMINISTRATION


SCALE 1 MILE



- LEGEND**
- UNIMPROVED ROAD
 - GRAVEL AND STONE SURFACED ROAD
 - SOIL, GRAVEL, OR STONE SURFACED ROAD
 - HARD SURFACED ROAD
 - 4 LANE UNDIVIDED HIGHWAY
 - DIVIDED HIGHWAY
 - HIGHWAY WITH FRONTAGE ROADS
 - RAIL CONTROL ACCESS
 - FEDERAL AID INTERSTATE ROAD
 - FEDERAL AID PRIMARY ROAD
 - FEDERAL AID SECONDARY ROAD
 - FEDERAL AID USHWAY
 - NON SYSTEM ROAD
 - PROPOSED LOCATION
 - INTERSECTION DISTANCE
 - TRAFFIC CIRCLE
 - HIGHWAY INTERCHANGE
 - DETAILER HIGHWAY INTERCHANGE
 - INTERSTATE HIGHWAY
 - U.S. NUMBERED HIGHWAY
 - U.S. NUMBERED BI-CYCLE ROUTE
 - N.C. NUMBERED HIGHWAY
 - N.C. NUMBERED BI-CYCLE ROUTE
 - INTERSTATE INTERCHANGE NUMBER
 - SECONDARY ROAD NUMBER
 - UNDERGROUND CABLE
 - RAILROAD: ANY NUMBER OF TRACKS
 - USED BY OTHER OPERATING COMPANY
 - RAILROAD: ANY NUMBER OF TRACKS
 - USED BY OTHER THAN ONE OPERATING COMPANY ON SAME OR ADJACENT
 - BLOCKS OF WAY
 - RAILROAD STATION
 - GRADE CROSSING
 - UNDERPASS
 - OVERPASS
 - RAILROAD TUNNEL
 - ARMY, NAVY, OR MARINE CORPS FIELD
 - COAST OR BUNCHED AIRPORT
 - MARINE AIRFIELD
 - HANGAR ON FIELDS IN STANDBY
 - FUEL OR TOL STATION
 - LIGHTHOUSE
 - COAST GUARD STATION
 - CANAL
 - NARROW STREAM
 - WIDE STREAM
 - DAM WITH LOCK
 - DAM
 - RESERVOIR, POND, OR LAKE
 - PROMINENT TRAIL NUMBER
 - INDICATE ELEVATION
 - ROAD THROUGH ADJACENT PASS
 - HIGHWAY BRIDGE OVER BY PL.
 - DRAWN SPAN ON BRIDGE
 - HIGHWAY TUNNEL
 - FORD
 - STATE LINE
 - COUNTY LINE
 - CITY LIMITS
 - RESERVATION OR PARK BOUNDARY
 - NET AREA
 - UNINCORPORATED CENSUS
 - DESIGNATED PLACE
 - COUNTY SEAT
 - CORE TOWNS AND VILLAGES
 - TRIANGULATION STATION
 - INCORPORATED CITY OR VILLAGE
 - CONSOLIDATED
 - SCHOOL
 - CHURCH
 - CHURCH WITH CEMETERY
 - CEMETERY
 - HOSPITAL
 - CORRECTIONAL OR PENAL INST.
 - HIGHWAY GARAGE OR MAINT. YARD
 - HIGHWAY DIV. OR DIST. OFFICE
 - WEIGHT STATION
 - PATROL STATION
 - REEF AREA
 - MONUMENT--SMALL HISTORICAL SITE

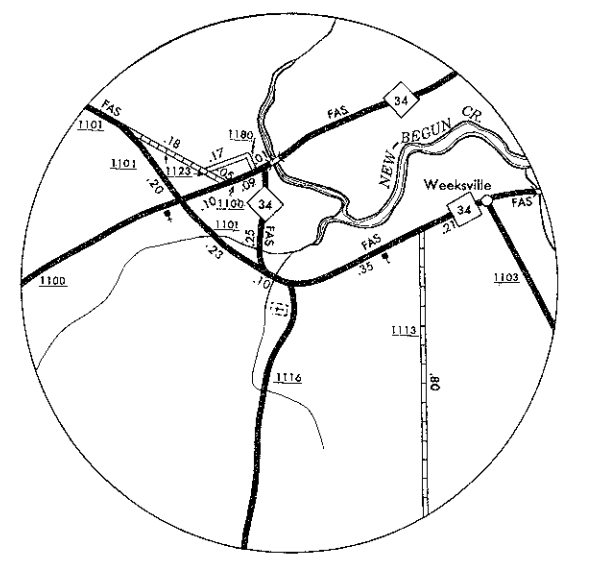
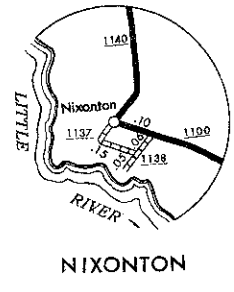
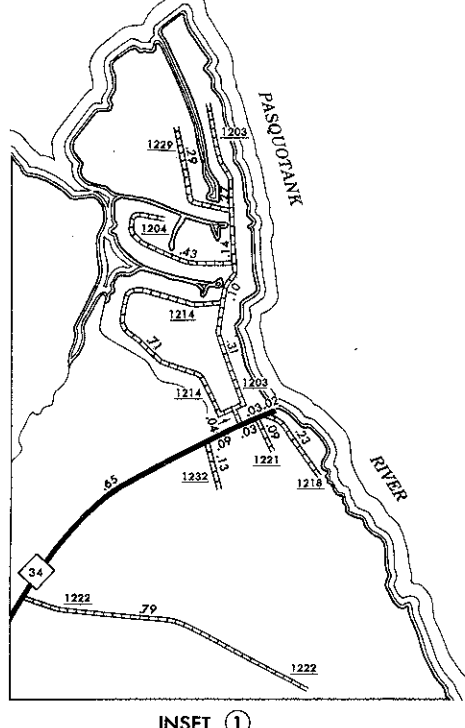
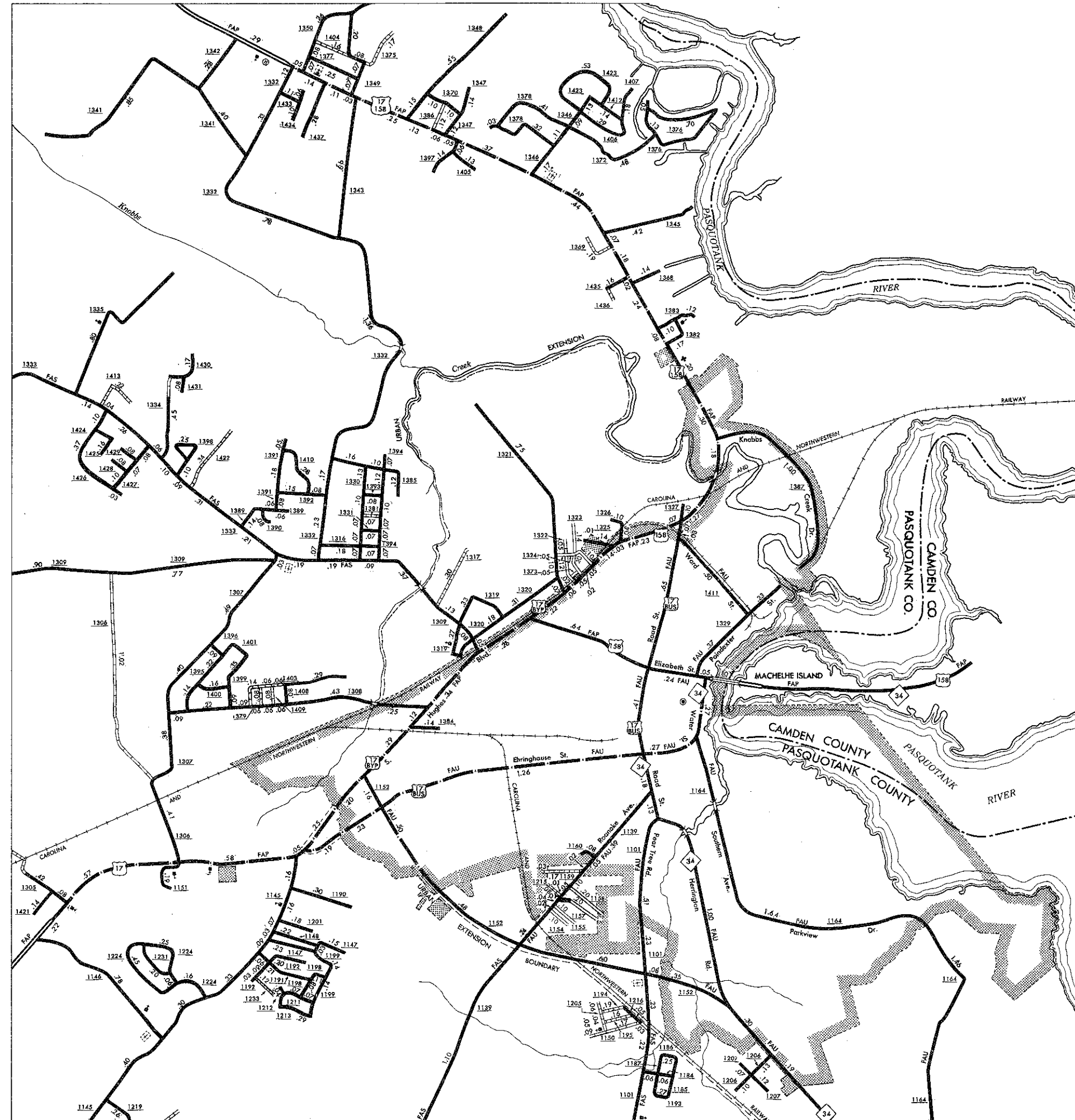
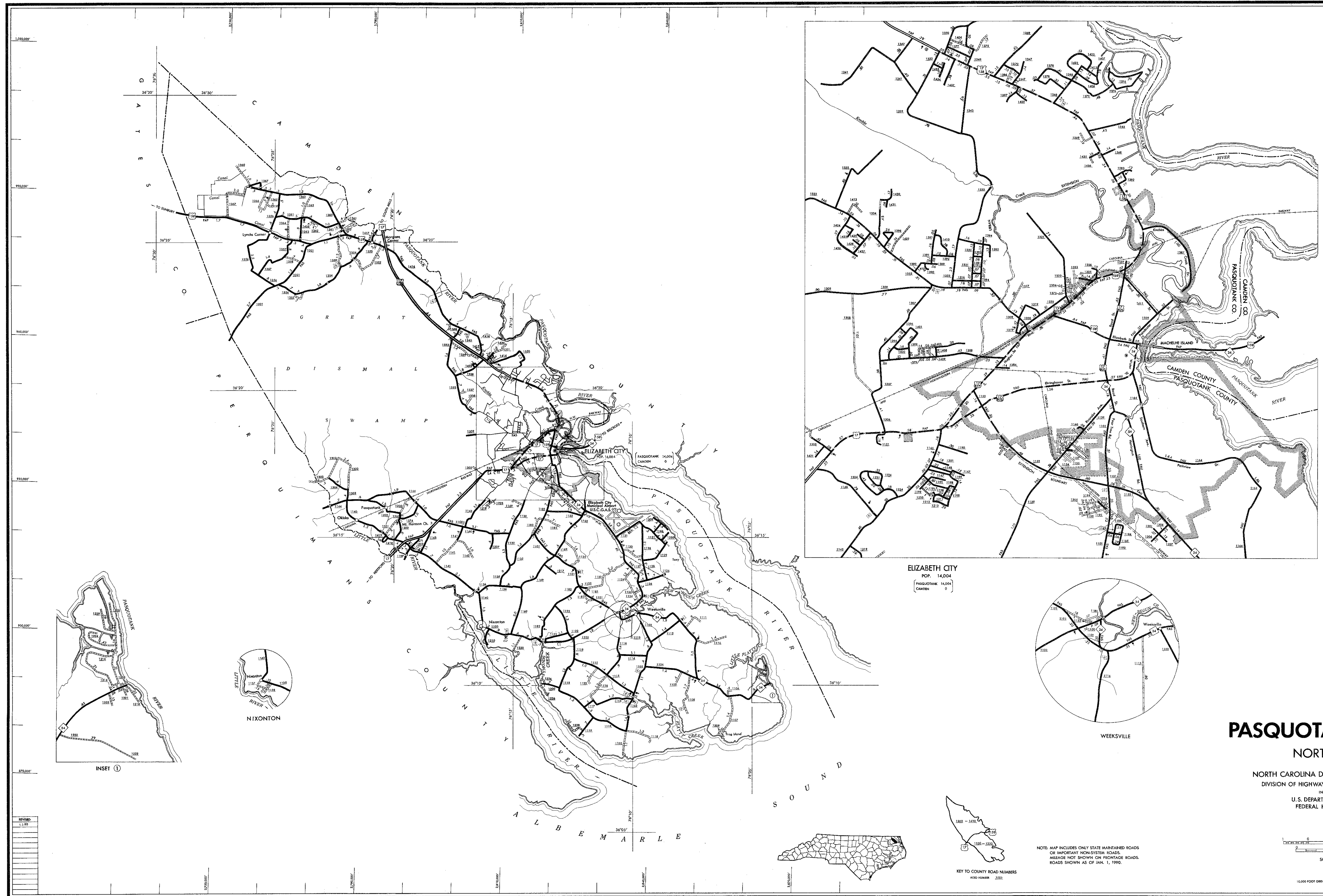
PAMLICO COUNTY
NORTH CAROLINA

PREPARED BY THE
NORTH CAROLINA DEPARTMENT OF TRANSPORTATION
DIVISION OF HIGHWAYS—PLANNING AND RESEARCH BRANCH
IN COOPERATION WITH THE
U.S. DEPARTMENT OF TRANSPORTATION
FEDERAL HIGHWAY ADMINISTRATION

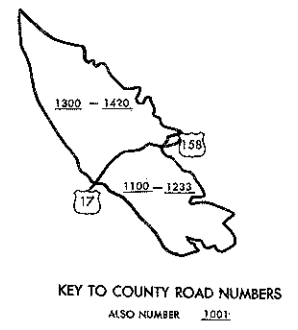


COPIES OF THIS MAP ARE AVAILABLE TO THE PUBLIC AT A NOMINAL COST. FOR INFORMATION CONTACT THE ADDRESS: DIVISION OF HIGHWAYS, NORTH CAROLINA DEPARTMENT OF TRANSPORTATION, RALEIGH, NORTH CAROLINA, 27611

NOTE: MAP INCLUDES ONLY STATE MAINTAINED ROADS OR IMPORTANT NON-SYSTEM ROADS. VILLAGES NOT SHOWN ON FRONTAGE ROADS. ROADS SHOWN AS OF JAN. 1, 1970.



ELIZABETH CITY
POP. 14,004
PASQUOTANK 14,004
CAMDEN 0




NOTE: MAP INCLUDES ONLY STATE MAINTAINED ROADS OR IMPORTANT NON-SYSTEM ROADS. MILEAGE NOT SHOWN ON FRONTAGE ROADS. ROADS SHOWN AS OF JAN. 1, 1990.

- LEGEND**
- FRONTAGE OR UNIMPROVED ROAD
 - GRADE AND DRAINAGE ROAD
 - SOIL, GRAVEL, OR STONE SURFACED ROAD
 - PAVED SURFACED ROAD
 - 4 LANE ENHANCED HIGHWAY
 - DIVIDED HIGHWAY
 - HIGHWAY WITH FRONTAGE ROADS
 - FUEL CONTROL ACCESS
 - FEDERAL AID INTERSTATE ROAD
 - FEDERAL AID PRIMARY ROAD
 - FEDERAL AID SECONDARY ROAD
 - FEDERAL AID URBAN
 - NON-SYSTEM ROAD
 - PROJECTED LOCATION
 - INTERSECTION DISTANCE
 - TRAFFIC CIRCLE
 - HIGHWAY INTERCHANGE
 - DETAILED HIGHWAY INTERCHANGE
 - INTERSTATE HIGHWAY
 - U.S. NUMBERED HIGHWAY
 - U.S. NUMBERED BI-CYCLE ROUTE
 - N.C. NUMBERED HIGHWAY
 - N.C. NUMBERED BI-CYCLE ROUTE
 - INTERSTATE INTERCHANGE NUMBER
 - SECONDARY ROAD NUMBER
 - UNDERGROUND CABLE
 - RAILROAD, ANY NUMBER OF TRACKS USED BY SINGLE OPERATING COMPANY
 - RAILROAD, ANY NUMBER OF TRACKS USED BY MORE THAN ONE OPERATING COMPANY ON SAME OR ADJACENT RIGHTS-OF-WAY
 - RAILROAD STATION
 - GRADE CROSSING
 - UNDERPASS
 - OVERPASS
 - RAILROAD TUNNEL
 - ARMY, NAVY, OR MARINE CORPS FIELD
 - CORAL, OR AIR/NATIONAL AIRPORT
 - MARINE AIR/NAVY FIELD
 - HANDICAP ON FREQ. IN SYMBOL
 - FIRE OR TOLL FERRY
 - USMARCOS STATION
 - CANAL
 - NARROW STREAM
 - WIDE STREAM
 - DAM WITH LOCK
 - DAM
 - RESERVOIR, POND, OR LAKE
 - PROMOUNT PEAK NUMBERS INDICATE ELEVATION
 - ROAD THROUGH MOUNTAIN PASS
 - HIGHWAY BRIDGE OVER 20 FT.
 - DRAW SPAN ON BRIDGE
 - HIGHWAY TUNNEL
 - FORD
 - STATE LINE
 - COUNTY LINE
 - CITY LIMITS
 - RESERVATION OR PARK BOUNDARY
 - INIST AREA
 - UNINCORPORATED CENSUS DESIGNATED PLACE
 - COUNTY SEAT
 - OTHER TOWNS AND VILLAGES
 - TRIANGULATION STATION
 - INCORPORATED CITY OR VILLAGE, GERMANTOWN
 - SCHOOLS
 - CHURCH WITH CEMETERY
 - CEMETERY
 - HOSPITAL
 - CORRECTIONAL OR PENAL INSTN.
 - HIGHWAY GARAGE OR MAINT. YARD
 - HIGHWAY DIV. OR DIST. OFFICE
 - WEIGHT STATION
 - POLICE STATION
 - REST AREA
 - MONUMENT—SMALL HISTORICAL SITE

PASQUOTANK COUNTY

NORTH CAROLINA

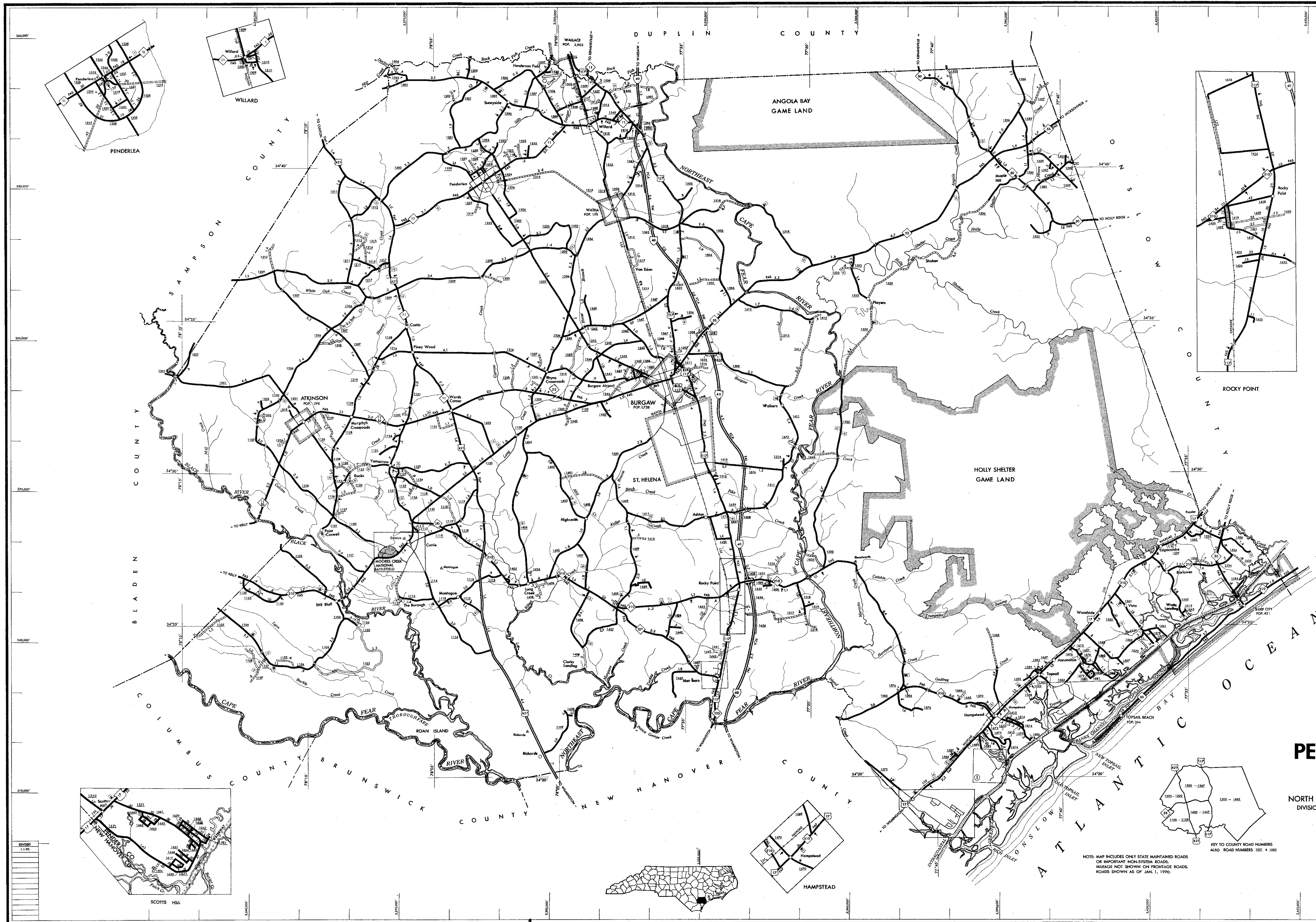
PREPARED BY THE
NORTH CAROLINA DEPARTMENT OF TRANSPORTATION
DIVISION OF HIGHWAYS—PLANNING AND RESEARCH BRANCH
IN COOPERATION WITH THE
U.S. DEPARTMENT OF TRANSPORTATION
FEDERAL HIGHWAY ADMINISTRATION



10,000 FOOT GRID BASED ON NORTH CAROLINA PLANE COORDINATE SYSTEM
POLYCONIC PROJECTION

COPY OF THIS MAP IS AVAILABLE TO THE PUBLIC. MAPS, N.C. DEPARTMENT OF TRANSPORTATION ADDRESS: 100 EAST 10TH STREET, RALEIGH, NORTH CAROLINA, 27601


PASQUOTANK



- LEGEND**
- PAVED OR IMPROVED ROAD
 - GRAVEL AND GRAVEL ROAD
 - SOIL, GRAVEL OR STONE SURFACED ROAD
 - UNPAVED ROAD
 - 4 LANE UNPAVED HIGHWAY
 - UNPAVED HIGHWAY
 - HIGHWAY WITH FRONTAGE ROADS
 - FULL CONTROL ACCESS
 - FEDERAL AID INTERSTATE ROAD
 - FEDERAL AID PRIMARY ROAD
 - FEDERAL AID SECONDARY ROAD
 - FEDERAL AID URBAN
 - NON-FEDERAL ROAD
 - PROJECTED LOCATION
 - INTERSECTION DISTANCE
 - TRAFFIC CIRCLE
 - HIGHWAY INTERCHANGE
 - DETAILED HIGHWAY INTERCHANGE
 - INTERSTATE HIGHWAY
 - U.S. NUMBERED HIGHWAY
 - U.S. NUMBERED BICYCLE ROUTE
 - N.C. NUMBERED HIGHWAY
 - N.C. NUMBERED BICYCLE ROUTE
 - INTERSTATE INTERCHANGE NUMBER
 - SECONDARY ROAD NUMBER
 - UNDERGROUND CABLE
 - RAILROAD, ANY NUMBER OF TRACKS USED BY ONE OR MORE COMPANIES
 - RAILROAD, ANY NUMBER OF TRACKS USED BY MORE THAN ONE OPERATING COMPANY ON SAME OR ADJACENT RIGHTS-OF-WAY
 - RAILROAD STATION
 - GRADE CROSSING
 - UNDERPASS
 - OVERPASS
 - RAILROAD TUNNEL
 - ARMY, NAVY, OR MARINE CORPS FIELD
 - COMAL OR MUNICIPAL AIRPORT
 - MARINE AUXILIARY FIELD
 - HANGAR ON FIELD, "H" IN STIMCO
 - FERRY OR TOLL FERRY
 - LIGHTHOUSE
 - COAST GUARD STATION
 - CANAL
 - NARROW STREAM
 - WIDE STREAM
 - DAM WITH LOCK
 - DAM
 - RESERVOIR, POND, OR LAKE
 - PROMINENT PEAK, MINERALS INDICATE ELEVATION
 - ROAD THROUGH MOUNTAIN PASS
 - HIGHWAY BRIDGE OVER 25 FT.
 - DRAW SPAN ON BRIDGE
 - HIGHWAY TUNNEL
 - FORD
 - STATE LINE
 - COUNTY LINE
 - RESERVATION OR PARK BOUNDARY
 - CITY LIMITS
 - INCORPORATED CENSUS DESIGNATED PLACE
 - COUNTY SEAT
 - OTHER TOWNS AND VILLAGES
 - TRIANGULATION STATION
 - INCORPORATED CITY OR VILLAGE (CONTRACTED)
 - SCHOOL
 - CHURCH WITH CEMETERY
 - CEMETERY
 - HOSPITAL
 - CORRECTIONAL OR PENAL INSTITUTION
 - HIGHWAY GARAGE OR MAINT. YARD
 - HIGHWAY TRUCK OR BUS OFFICE
 - WEIGHT STATION
 - FERRY STATION
 - REST AREA
 - MONUMENT—SMALL HISTORICAL SITE

PENDER COUNTY
NORTH CAROLINA

PREPARED BY THE
 NORTH CAROLINA DEPARTMENT OF TRANSPORTATION
 DIVISION OF HIGHWAYS—PLANNING AND RESEARCH BRANCH
 IN COOPERATION WITH THE
 U.S. DEPARTMENT OF TRANSPORTATION
 FEDERAL HIGHWAY ADMINISTRATION

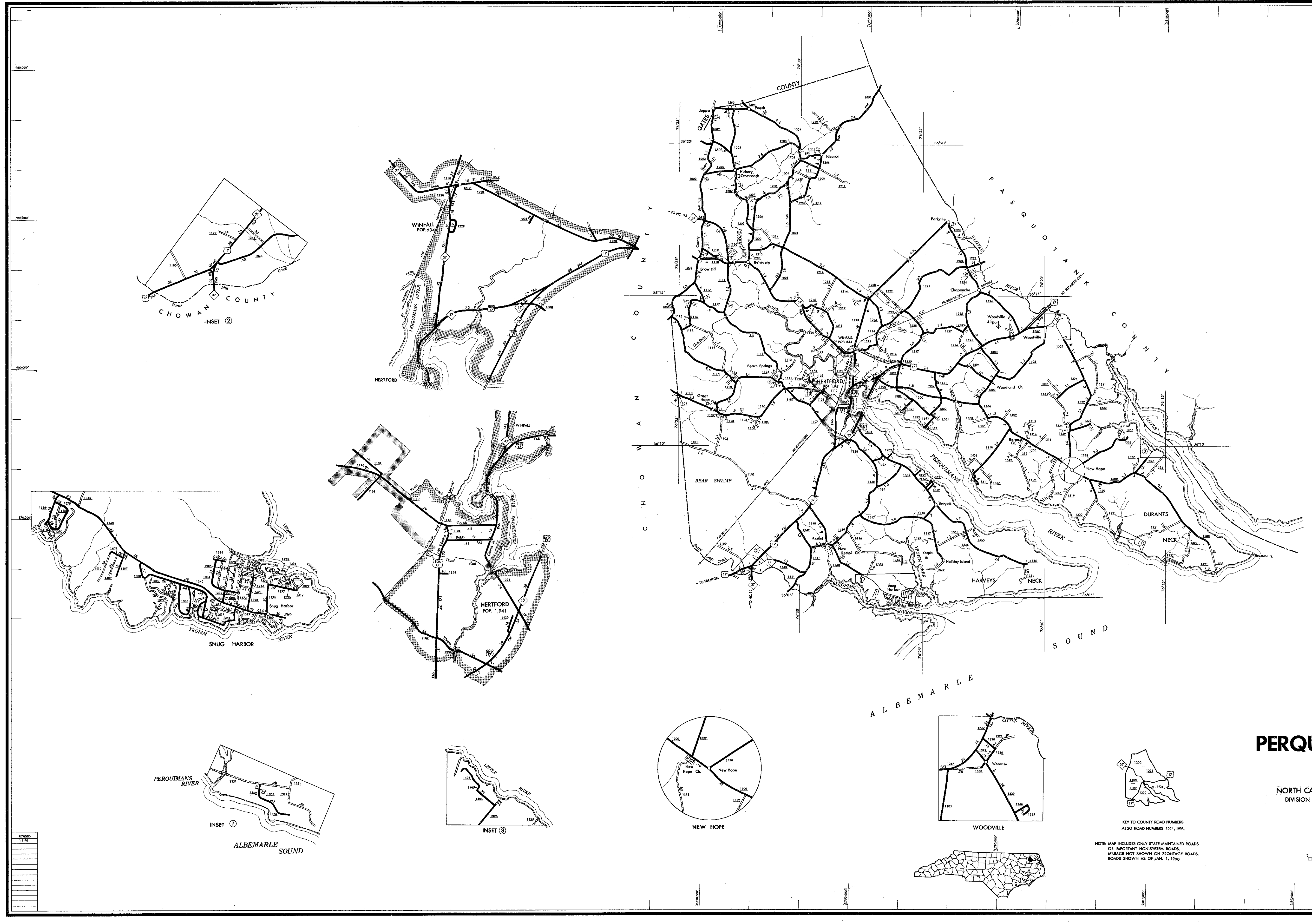


NOTE: MAP INCLUDES ONLY STATE MAINTAINED ROADS OR IMPORTANT NON-STATE ROADS. MILEAGE NOT SHOWN ON FRONTAGE ROADS. ROADS SHOWN AS OF JAN. 1, 1990.

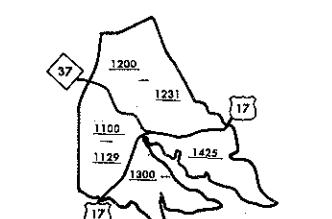
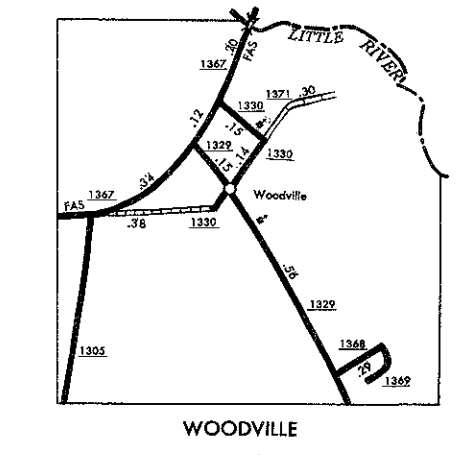
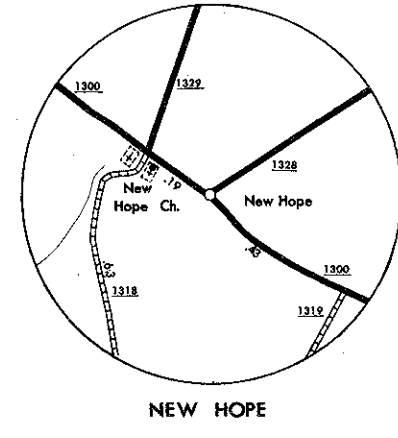
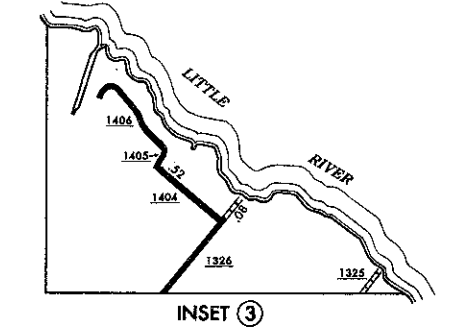
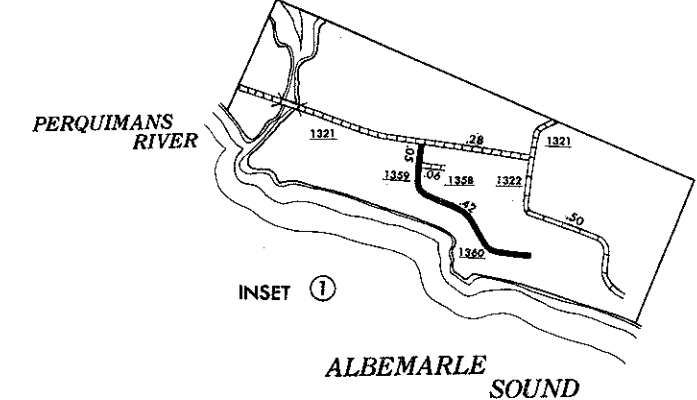
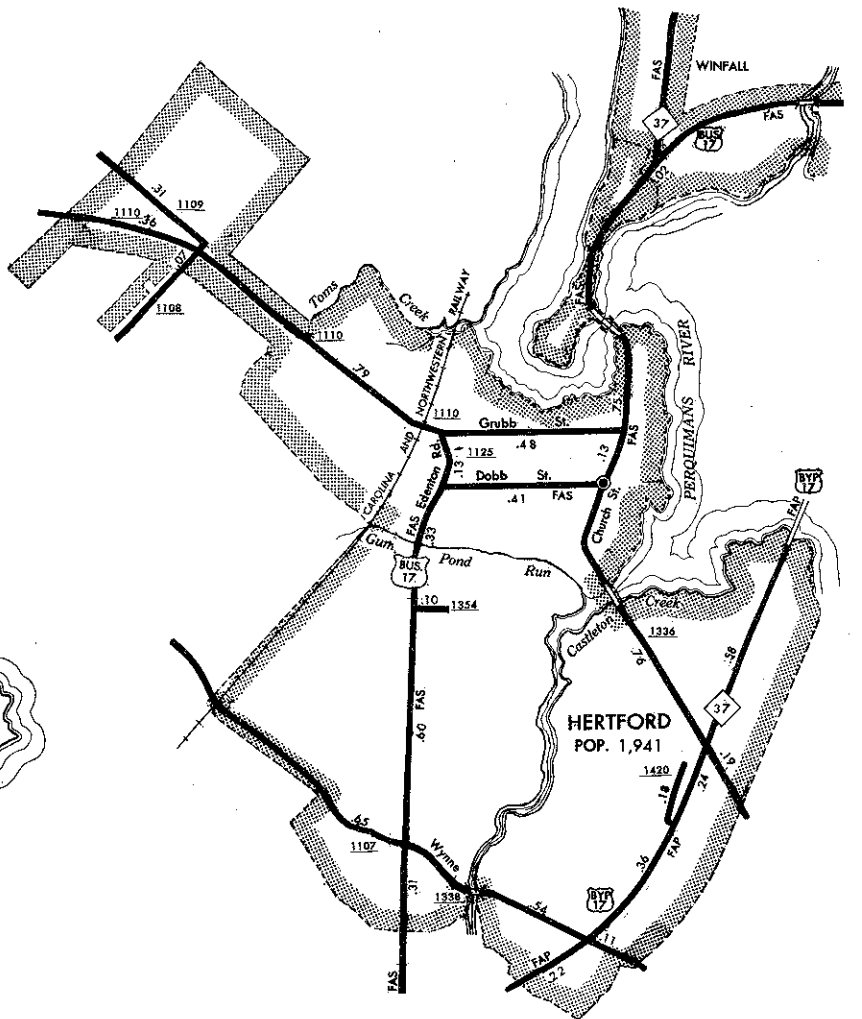
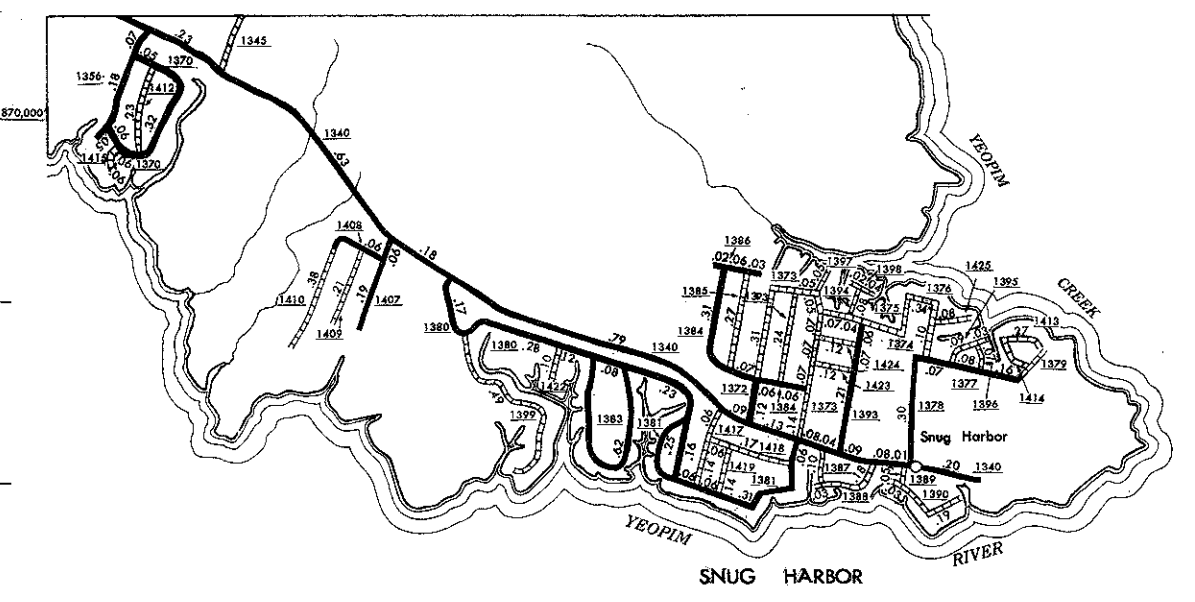
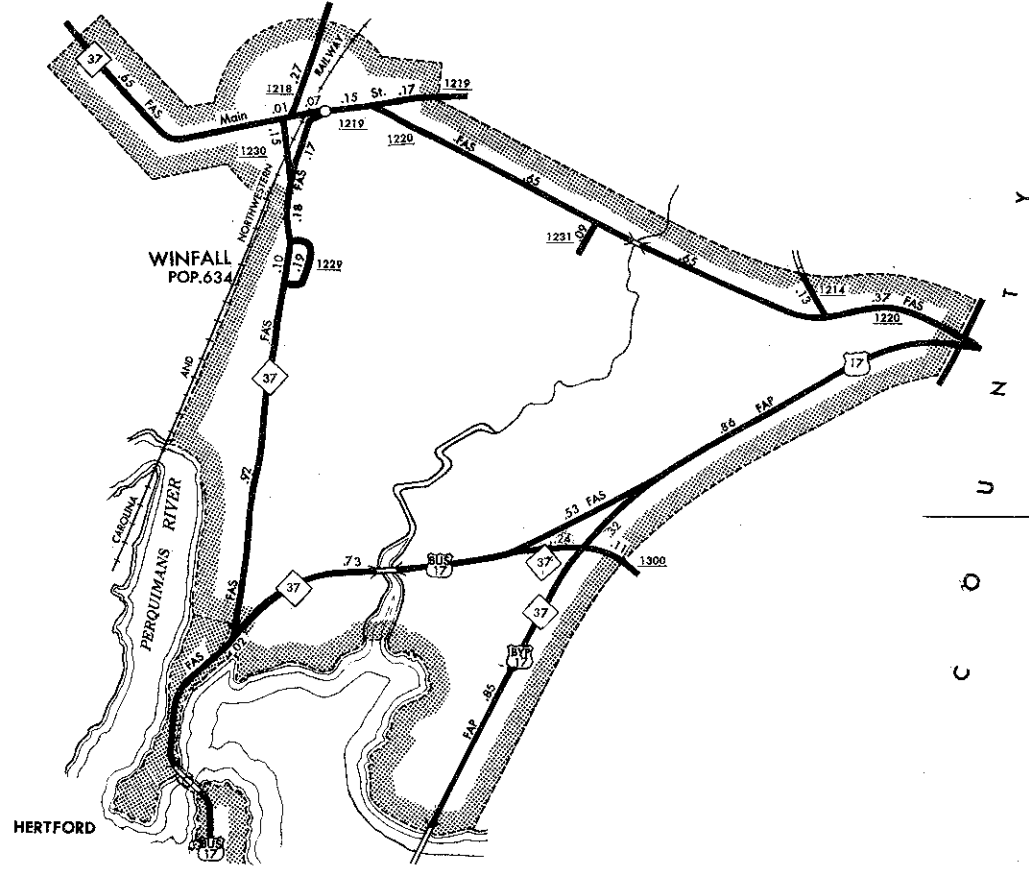
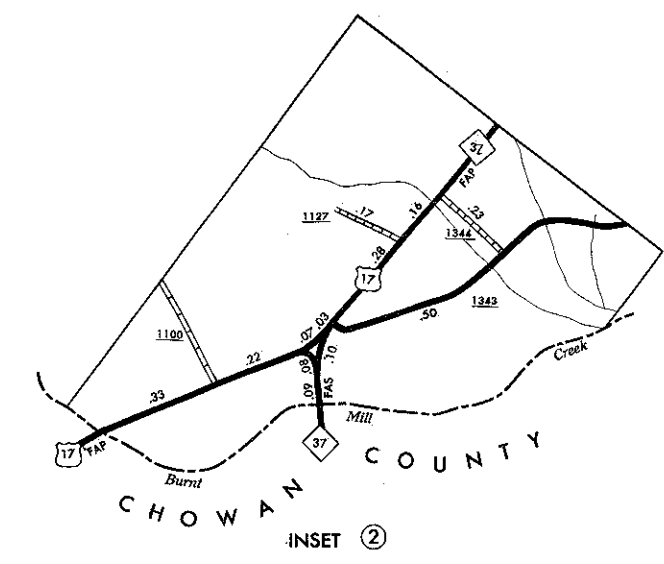
KEY TO COUNTY ROAD NUMBERS
 ALSO ROAD NUMBERS 1851 & 1892

COPIES OF THIS MAP ARE AVAILABLE TO THE PUBLIC AT A NOMINAL COST. MAPS, N.C. DEPARTMENT OF TRANSPORTATION ADDRESS: RAILROAD, NORTH CAROLINA, 27611

REVISED 11-90



- ### LEGEND
- FRONTIER OR UNIMPROVED ROAD
 - GRADED AND DRAINED ROAD
 - SOIL, GRAVEL, OR STONE SURFACED ROAD
 - PAVED SURFACE ROAD
 - 4 LANE UNDIVIDED HIGHWAY
 - DIVIDED HIGHWAY
 - HIGHWAY WITH FRONTAGE ROADS
 - FEDERAL AID INTERSTATE ROAD
 - FEDERAL AID PRIMARY ROAD
 - FEDERAL AID SECONDARY ROAD
 - FEDERAL AID URSAH
 - NON-SYSTEM ROAD
 - PROJECTED LOCATION
 - INTERSECTION DISTANCE
 - TRAFFIC CROTT
 - HIGHWAY INTERCHANGE
 - DETAILED HIGHWAY INTERCHANGE
 - INTERSTATE HIGHWAY
 - U.S. NUMBERED HIGHWAY
 - U.S. NUMBERED BICYCLE ROUTE
 - N.C. NUMBERED HIGHWAY
 - N.C. NUMBERED BICYCLE ROUTE
 - INTERSTATE INTERCHANGE NUMBER
 - SECONDARY ROAD NUMBER
 - UNDEGROUND CABLE
 - RAILROAD, ANY NUMBER OF TRACKS, USED BY SHIP OR OPERATING COMPANY
 - RAILROAD, ANY NUMBER OF TRACKS, USED BY MORE THAN ONE OPERATING COMPANY ON SAME OR ADJACENT RIGHTS-OF-WAY
 - RAILROAD STATION
 - GRADE CROSSING
 - UNDERPASS
 - OVERPASS
 - RAILROAD TUNNEL
 - ARMY, NAVY, OR MARINE CORPS FIELD
 - CIVIL OR MUNICIPAL AIRPORT
 - MARINE AVIATION FIELD
 - HANGAR ON FIELD, "B" IN STANDARD
 - FREE OR TOLL FERRY
 - LIGHTHOUSE
 - COAST GUARD STATION
 - CANAL
 - NARROW STREAM
 - WIDE STREAM
 - DAM WITH LOCK
 - DAM
 - RESERVOIR, POND, OR LAKE
 - PERMANENT PEAK, NUMBERED
 - INDICATE ELEVATION
 - ROAD THROUGH-AUDUSTON PASS
 - HIGHWAY BRIDGE OVER 20 FT.
 - DEAW SPAN ON BRIDGE
 - HIGHWAY TUNNEL
 - FORD
 - RAIL LINE
 - COUNTY LINE
 - CITY LIMITS
 - RESERVATION OR PARK BOUNDARY
 - INSET AREA
 - UNINCORPORATED CENSUS DESIGNATED PLACE
 - COUNTY SEAT
 - OTHER TOWNS AND VILLAGES
 - TRIANGULATION STATION
 - UNINCORPORATED CITY OR VILAGE, CONSOLIDATED
 - SCHOOL
 - CHURCH
 - CHURCH WITH CEMETERY
 - CEMETERY
 - HOSPITAL
 - CORRECTIONAL OR PENAL INST.
 - HIGHWAY GARAGE OR MAINT. YARD
 - HIGHWAY DIV. OR DIST. OFFICE
 - WEIGHT STATION
 - PATROL STATION
 - REST AREA
 - MONUMENT—SMALL HISTORICAL SITE




PERQUIMANS COUNTY

NORTH CAROLINA

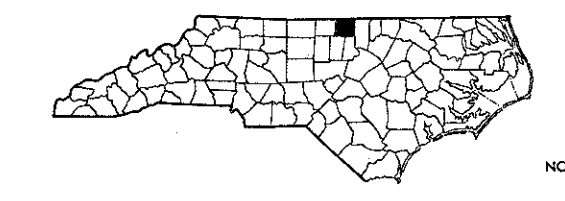
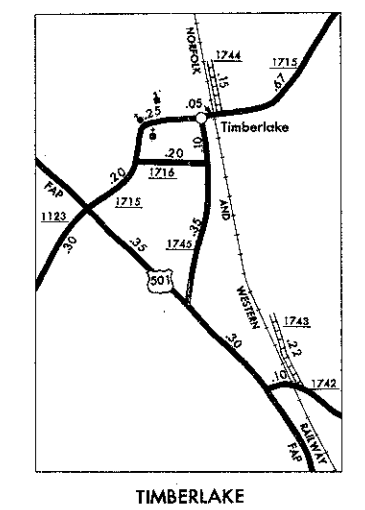
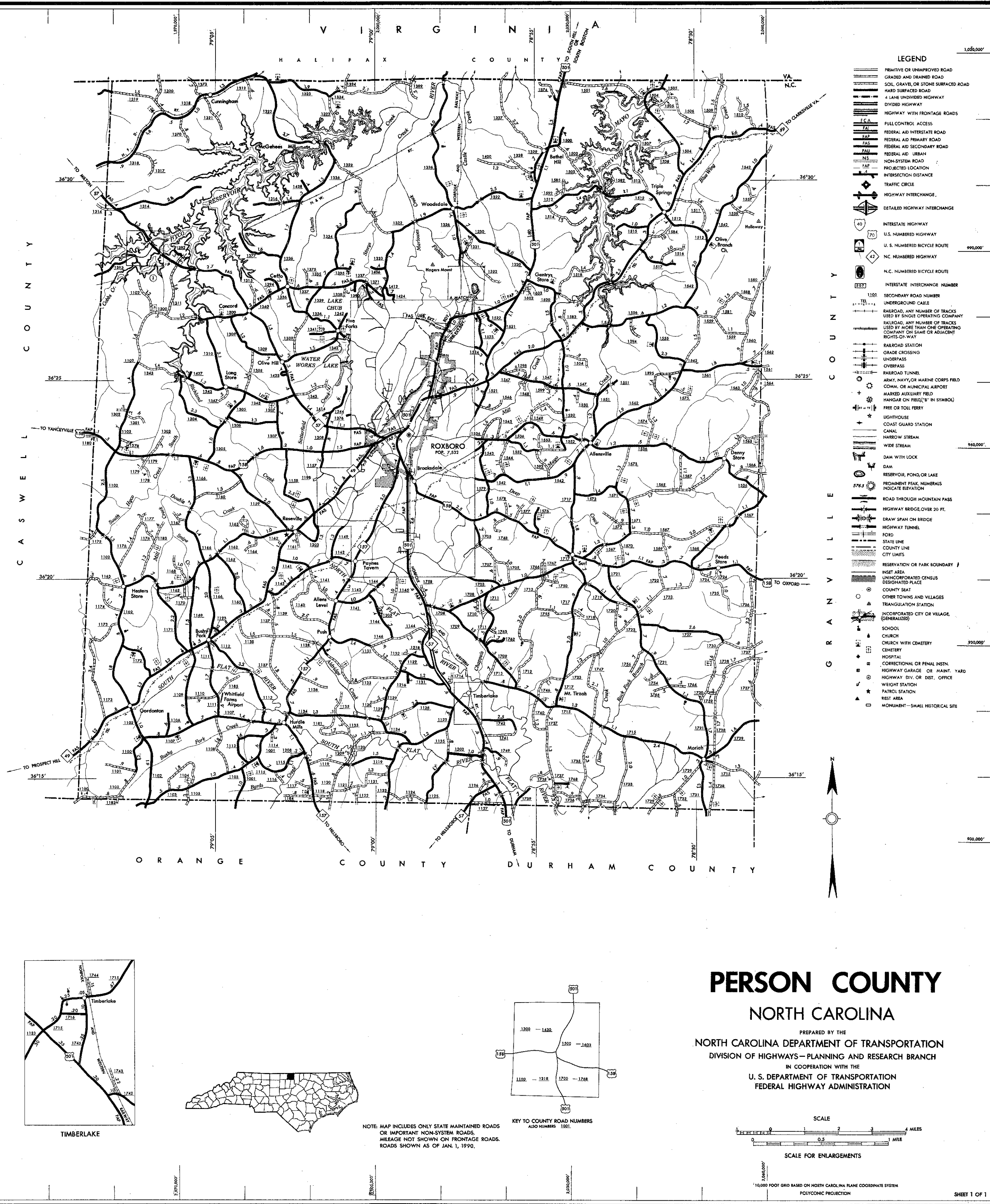
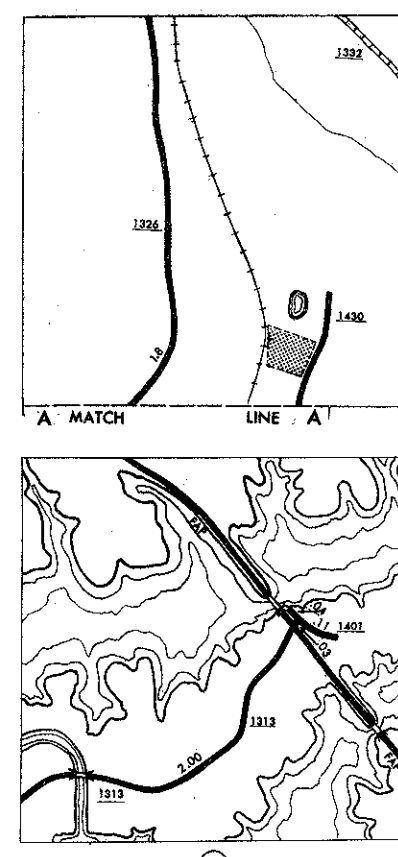
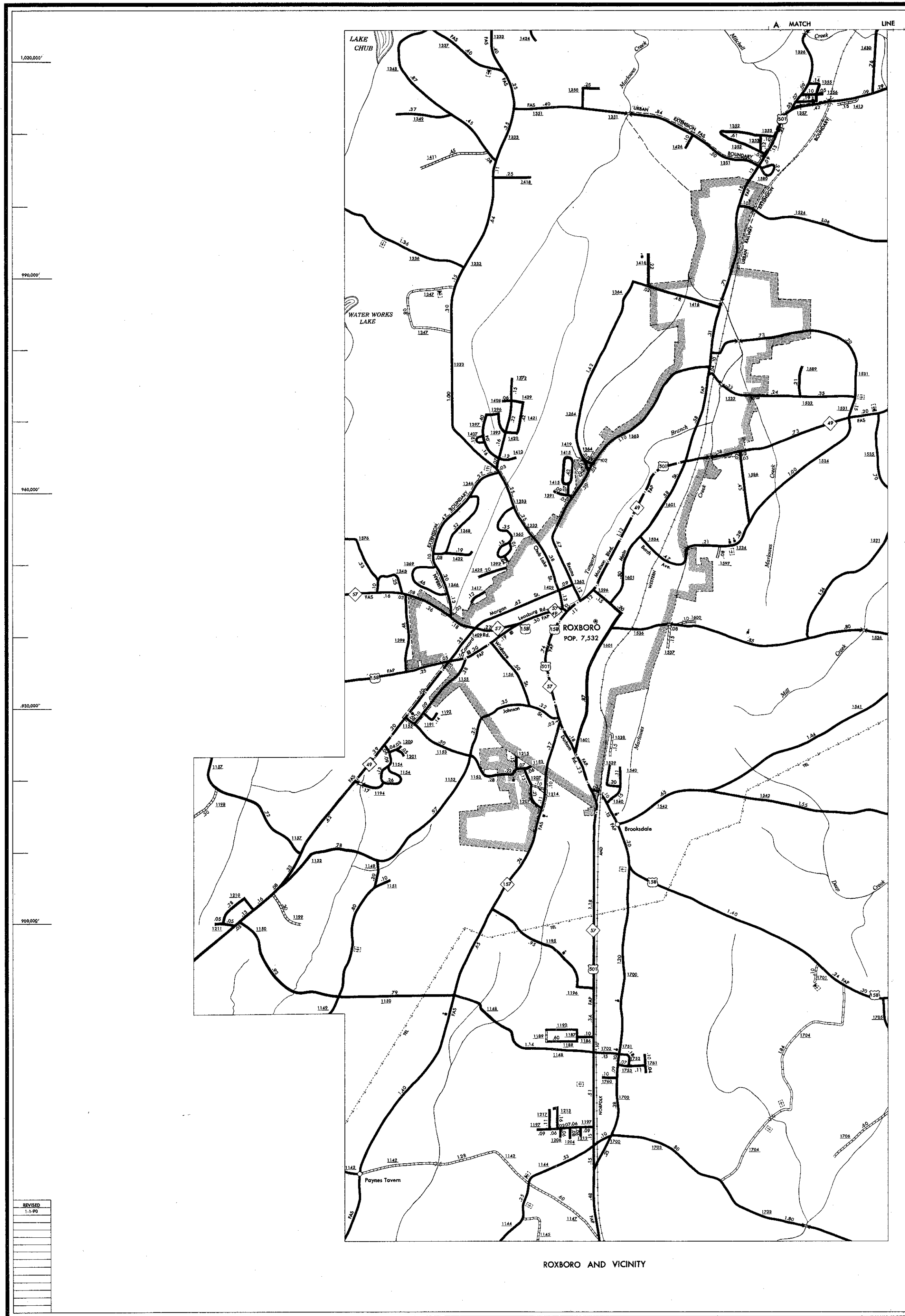
PREPARED BY THE
 NORTH CAROLINA DEPARTMENT OF TRANSPORTATION
 DIVISION OF HIGHWAYS—PLANNING AND RESEARCH BRANCH
 IN COOPERATION WITH THE
 U.S. DEPARTMENT OF TRANSPORTATION
 FEDERAL HIGHWAY ADMINISTRATION

KEY TO COUNTY ROAD NUMBERS
 ALSO ROAD NUMBERS 1001, 1002.

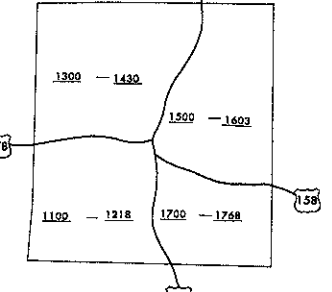
NOTE: MAP INCLUDES ONLY STATE MAINTAINED ROADS
 OR IMPORTANT NON-SYSTEM ROADS.
 MILEAGE NOT SHOWN ON FRONTAGE ROADS.
 ROADS SHOWN AS OF JAN. 1, 1990



COPY OF THIS MAP IS AVAILABLE
 TO THE PUBLIC AT A NOMINAL COST.
 ADDRESS: N.C. DEPARTMENT OF TRANSPORTATION
 DIVISION OF HIGHWAYS
 RALPH, NORTH CAROLINA, 27601



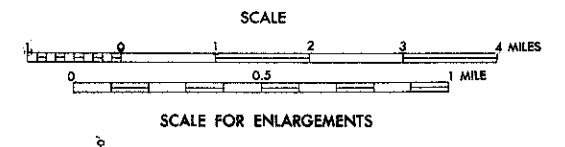
NOTE: MAP INCLUDES ONLY STATE MAINTAINED ROADS OR IMPORTANT NON-SYSTEM ROADS. MESSAGE NOT SHOWN ON FRONTAGE ROADS. ROADS SHOWN AS OF JAN. 1, 1990.



PERSON COUNTY

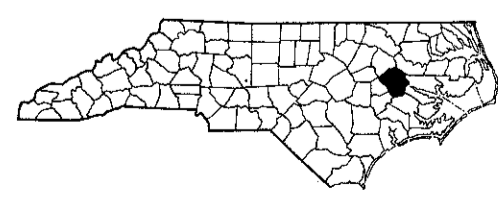
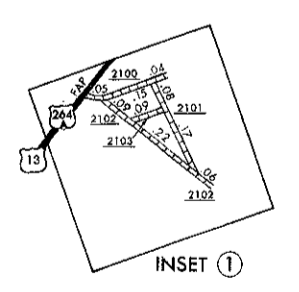
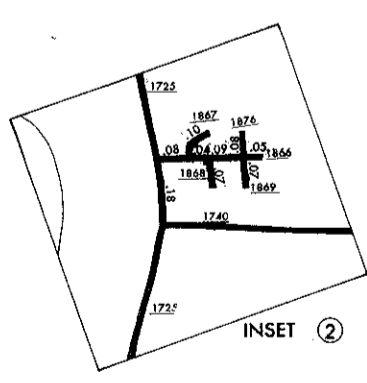
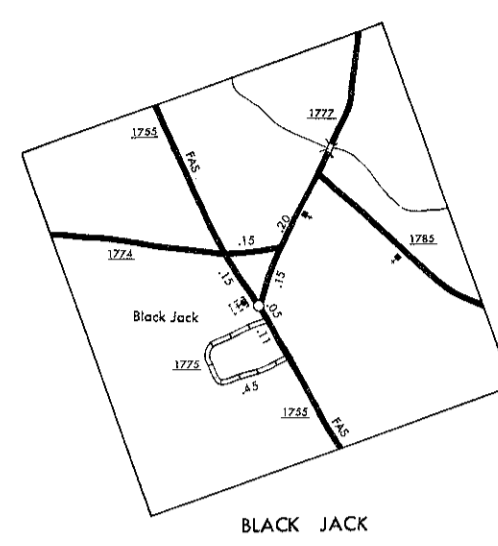
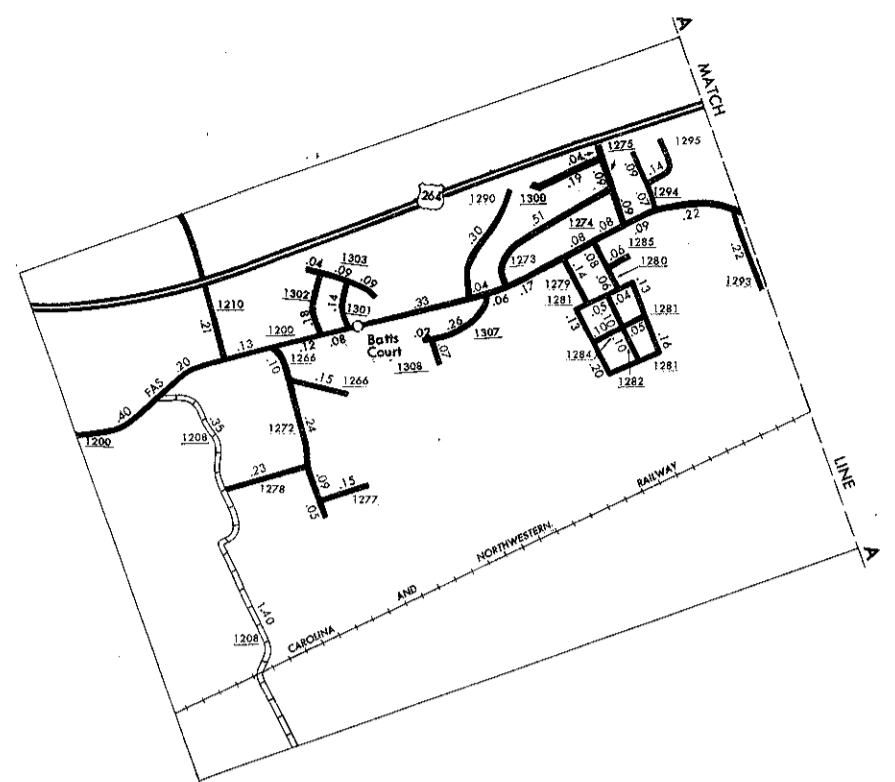
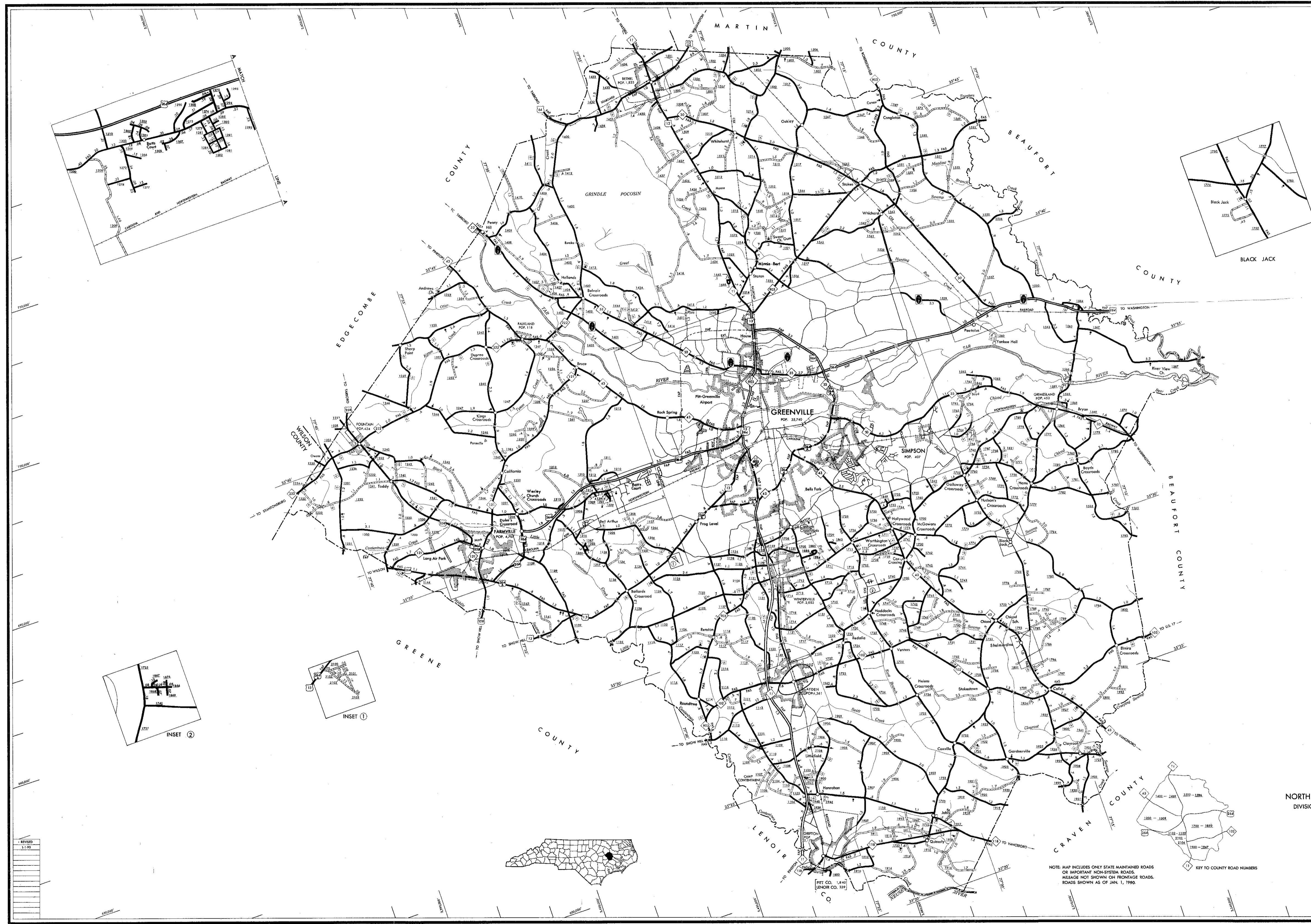
NORTH CAROLINA

PREPARED BY THE
 NORTH CAROLINA DEPARTMENT OF TRANSPORTATION
 DIVISION OF HIGHWAYS—PLANNING AND RESEARCH BRANCH
 IN COOPERATION WITH THE
 U. S. DEPARTMENT OF TRANSPORTATION
 FEDERAL HIGHWAY ADMINISTRATION



COPIES OF THIS MAP ARE AVAILABLE FROM THE STATE ARCHIVES, N.C. DEPARTMENT OF TRANSPORTATION, DIVISION OF HIGHWAYS, 1000 WEST WASHINGTON STREET, RALEIGH, NORTH CAROLINA, 27601

PERSON




- LEGEND**
- FRONTAGE OF UNIMPROVED ROAD
 - GRAVEL AND GRAVEL ROAD
 - SOIL GRAVEL OR STONE SURFACED ROAD
 - PAVED SURFACED ROAD
 - 4 LANE UNIMPROVED HIGHWAY
 - DIVIDED HIGHWAY
 - HIGHWAY WITH FRONTAGE ROADS
 - FULL-COVERED ACCESS
 - FEDERAL AID INTERSTATE ROAD
 - FEDERAL AID PRIMARY ROAD
 - FEDERAL AID SECONDARY ROAD
 - FEDERAL AID URBAN
 - NON-SYSTEM ROAD
 - PROJECTED LOCATION
 - INTERSECTION DISTANCE
 - TRAFFIC CIRCLE
 - HIGHWAY INTERCHANGE
 - DETAILED HIGHWAY INTERCHANGE
 - INTERSTATE HIGHWAY
 - U.S. NUMBERED HIGHWAY
 - U.S. NUMBERED BICYCLE ROUTE
 - N.C. NUMBERED HIGHWAY
 - N.C. NUMBERED BICYCLE ROUTE
 - INTERSTATE INTERCHANGE NUMBER
 - SECONDARY ROAD NUMBER
 - UNINCORPORATED CENSUS DESIGNATED PLACE
 - BARBED, ANY NUMBER OF TRACKS
 - UNINCORPORATED CENSUS DESIGNATED PLACE
 - BARBED, ANY NUMBER OF TRACKS
 - COMPANY ON SAME OR ADJACENT
 - RIGHT-OF-WAY
 - RAILROAD STATION
 - GRADE CROSSING
 - UNDERPASS
 - OVERPASS
 - RAILROAD TUNNEL
 - ARMS, NAVY, OR MARINE CORPS FIELD
 - COWAL OR MUNICIPAL AIRPORT
 - NAMED AIRFIELD FIELD
 - HANGAR ON FIELD, "I" IN SYMBOL
 - FERRY OR TOLL FERRY
 - BOATHOUSE
 - COAST GUARD STATION
 - CANAL
 - NARROW STREAM
 - WIDE STREAM
 - DAM WITH LOCK
 - DAM
 - RESERVOIR, POND, OR LAKE
 - FRONTAGE ROAD, NUMBERED
 - INDICATE ELEVATION
 - ROAD THROUGH MOUNTAIN PASS
 - HIGHWAY BRIDGE OVER 20 FT.
 - DRAW SPAN ON BRIDGE
 - TRUCK SPAN ON BRIDGE
 - FORD
 - RAIL LINE
 - COUNTY LINE
 - CITY LIMITS
 - RESERVATION OR PARK BOUNDARY
 - NEST AREA
 - UNINCORPORATED CENSUS DESIGNATED PLACE
 - COUNTY SEAT
 - OTHER TOWNS AND VILLAGES
 - TRIANGULATION STATION
 - INCORPORATED CITY OR VILLAGE (SQUARES)
 - SCHOOLS
 - CHURCH
 - CHURCH WITH CEMETERY
 - COURTHOUSE
 - HOSPITAL
 - COMMERCIAL OR FORMAL INSTIT.
 - HIGHWAY GARAGE OR MARKET YARD
 - HIGHWAY CIV. OR DIST. OFFICE
 - WRESTLING STATION
 - FIRE STATION
 - REST AREA
 - MONUMENT—SMALL HISTORICAL SITE

PITT COUNTY

NORTH CAROLINA

PREPARED BY THE
 NORTH CAROLINA DEPARTMENT OF TRANSPORTATION
 DIVISION OF HIGHWAYS—PLANNING AND RESEARCH BRANCH
 IN COOPERATION WITH THE
 U. S. DEPARTMENT OF TRANSPORTATION
 FEDERAL HIGHWAY ADMINISTRATION



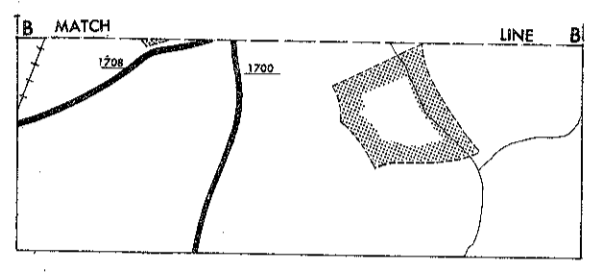
COPIES OF THIS MAP ARE AVAILABLE
 TO THE PUBLIC AT THE FOLLOWING
 ADDRESS: MAPS, N.C. DEPARTMENT OF TRANSPORTATION
 DIVISION OF HIGHWAYS, 2741
 SOUTH MAIN STREET, RALEIGH, N.C. 27611

REVISED
 1-1-90

NOTE: MAP INCLUDES ONLY STATE MAINTAINED ROADS
 OR IMPORTANT NON-SYSTEM ROADS.
 ALLEYS ARE NOT SHOWN ON FRONTAGE ROADS.
 ROADS SHOWN AS OF JAN. 1, 1990.

KEY TO COUNTY ROAD NUMBERS

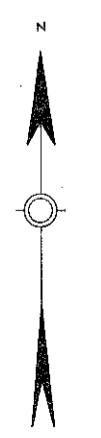
11000 FOOT GRID BASED ON NORTH CAROLINA PLANE COORDINATE SYSTEM
 POLYCONIC PROJECTION




COPIES OF THIS MAP ARE AVAILABLE TO THE PUBLIC AT A NOMINAL COST. ADDRESS: N.C. DEPARTMENT OF TRANSPORTATION, DIVISION OF HIGHWAYS, 2701 N. W. CORNER OF 10TH AND 11TH STS., RALEIGH, NORTH CAROLINA, 27611

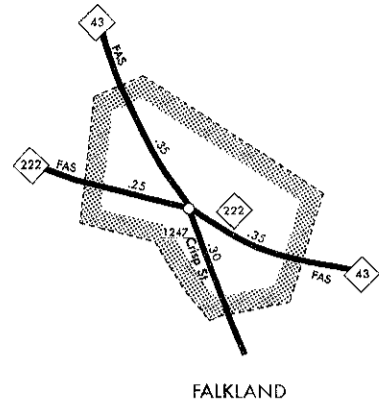
REVISIONS

1	1-59
2	
3	
4	
5	
6	
7	
8	
9	
10	

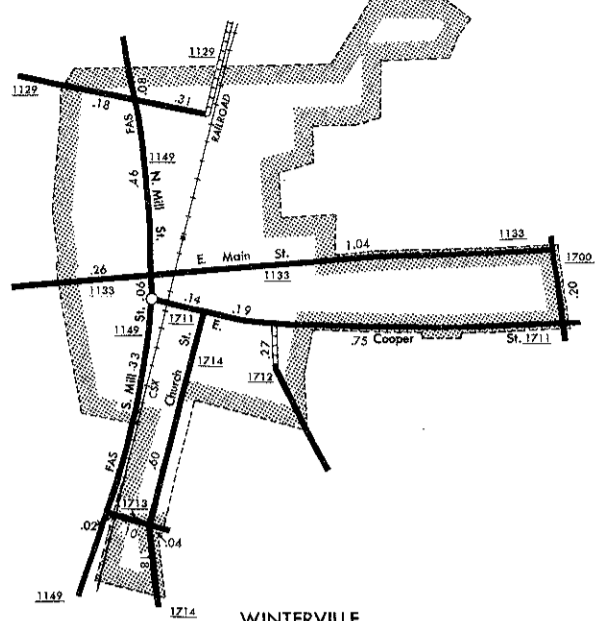


ENLARGED MUNICIPAL AND SUBURBAN AREAS
PITT COUNTY
 NORTH CAROLINA
 PREPARED BY THE
 NORTH CAROLINA DEPARTMENT OF TRANSPORTATION
 DIVISION OF HIGHWAYS - PLANNING AND RESEARCH BRANCH
 IN COOPERATION WITH THE
 U.S. DEPARTMENT OF TRANSPORTATION
 FEDERAL HIGHWAY ADMINISTRATION

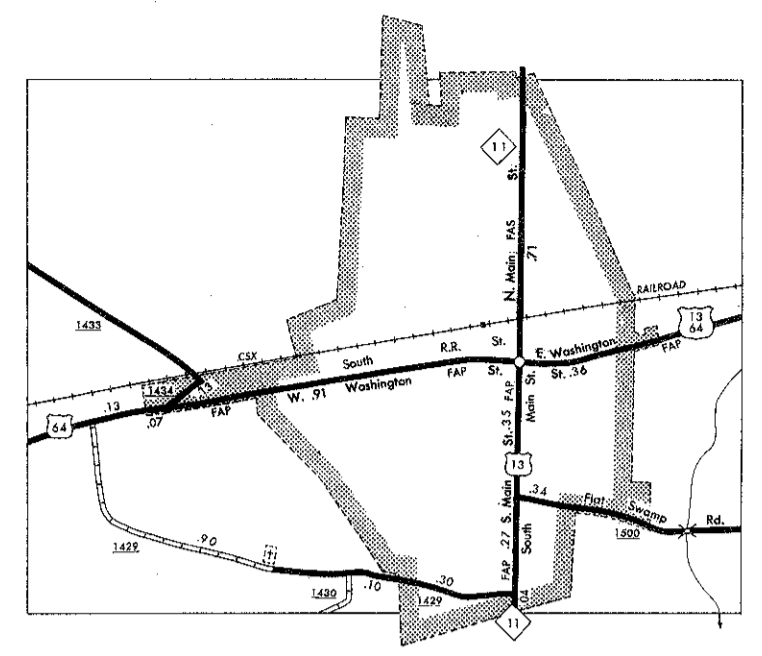




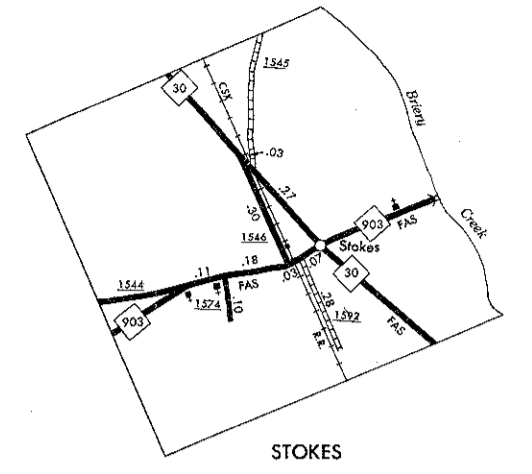
FALKLAND
POP. 118



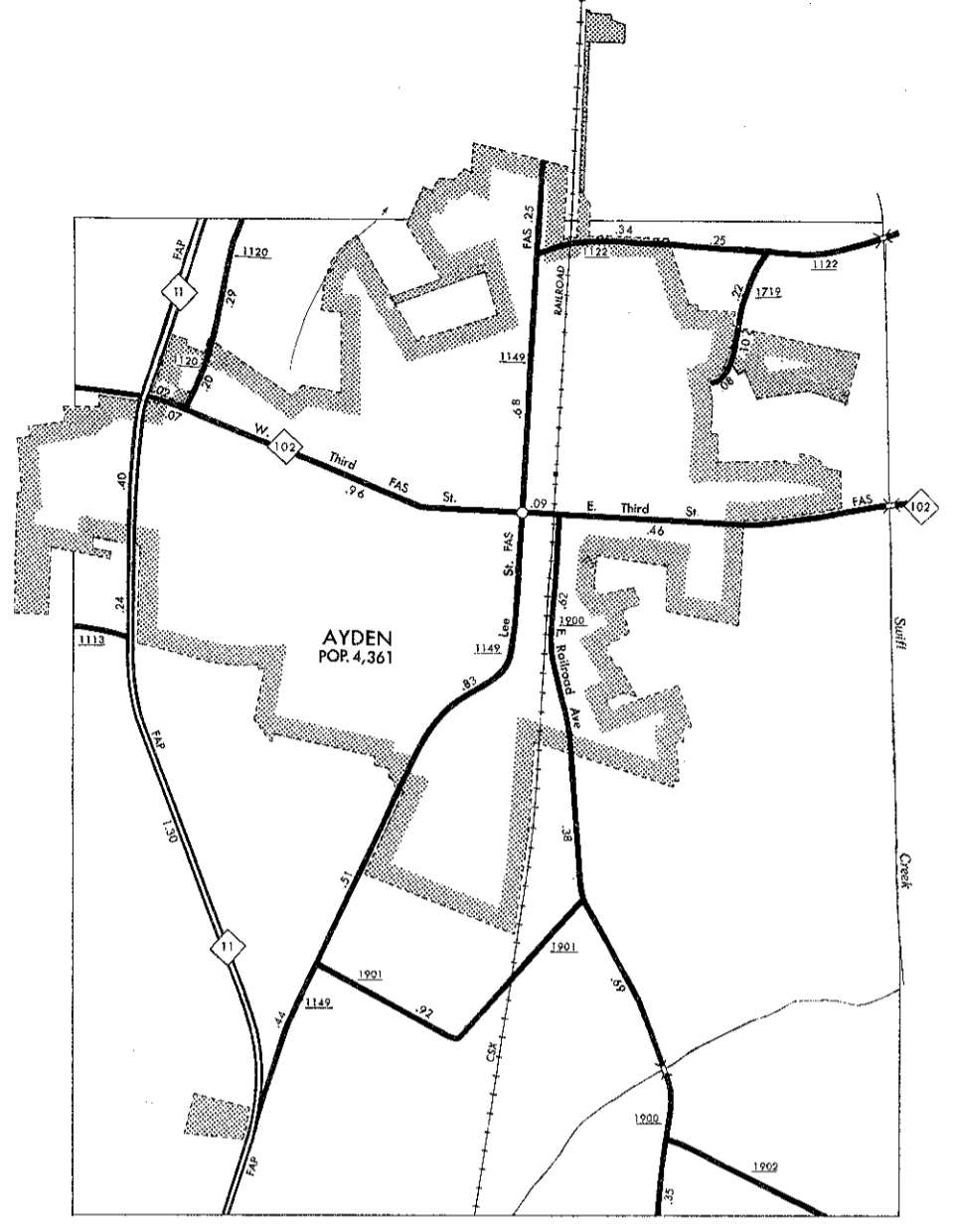
WINTERVILLE
POP. 2,052



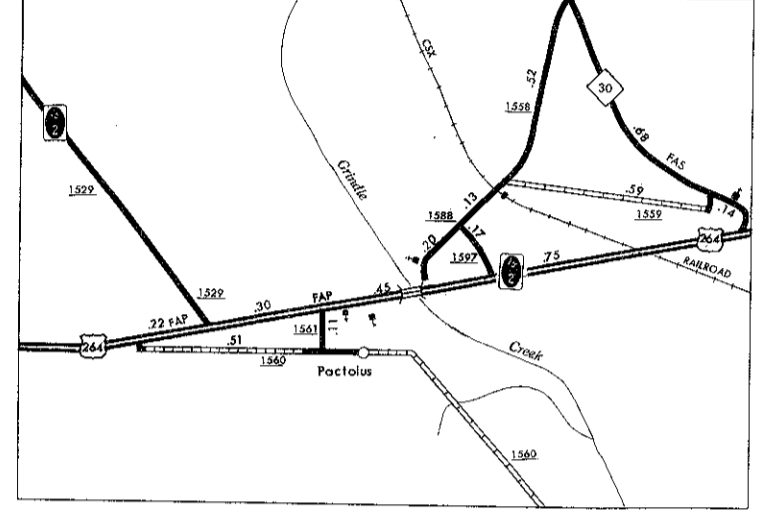
BETHEL
POP. 1,825



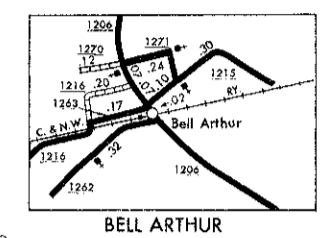
STOKES



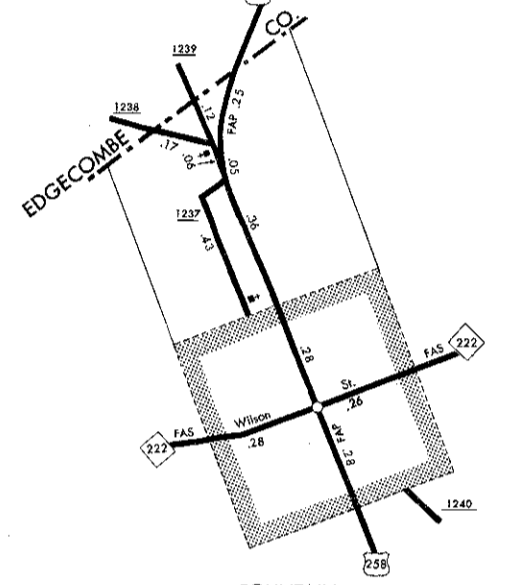
AYDEN
POP. 4,361



FACTOLUS



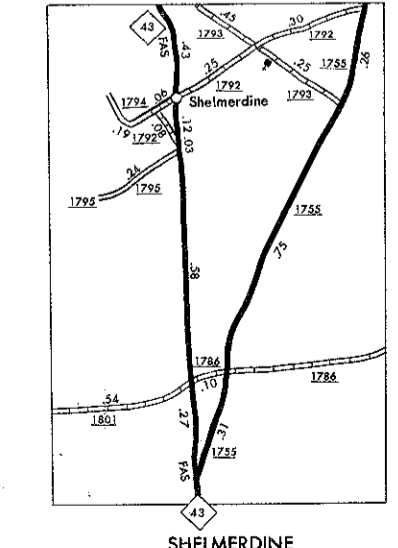
BELL ARTHUR



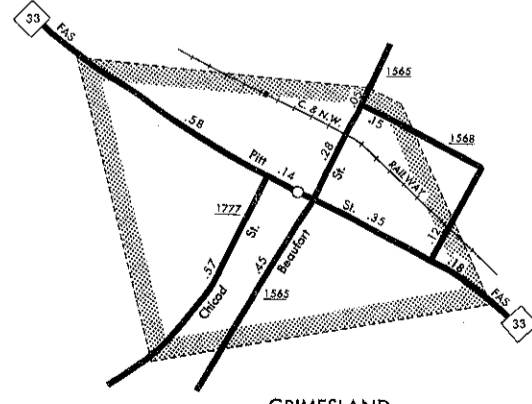
FOUNTAIN
POP. 424



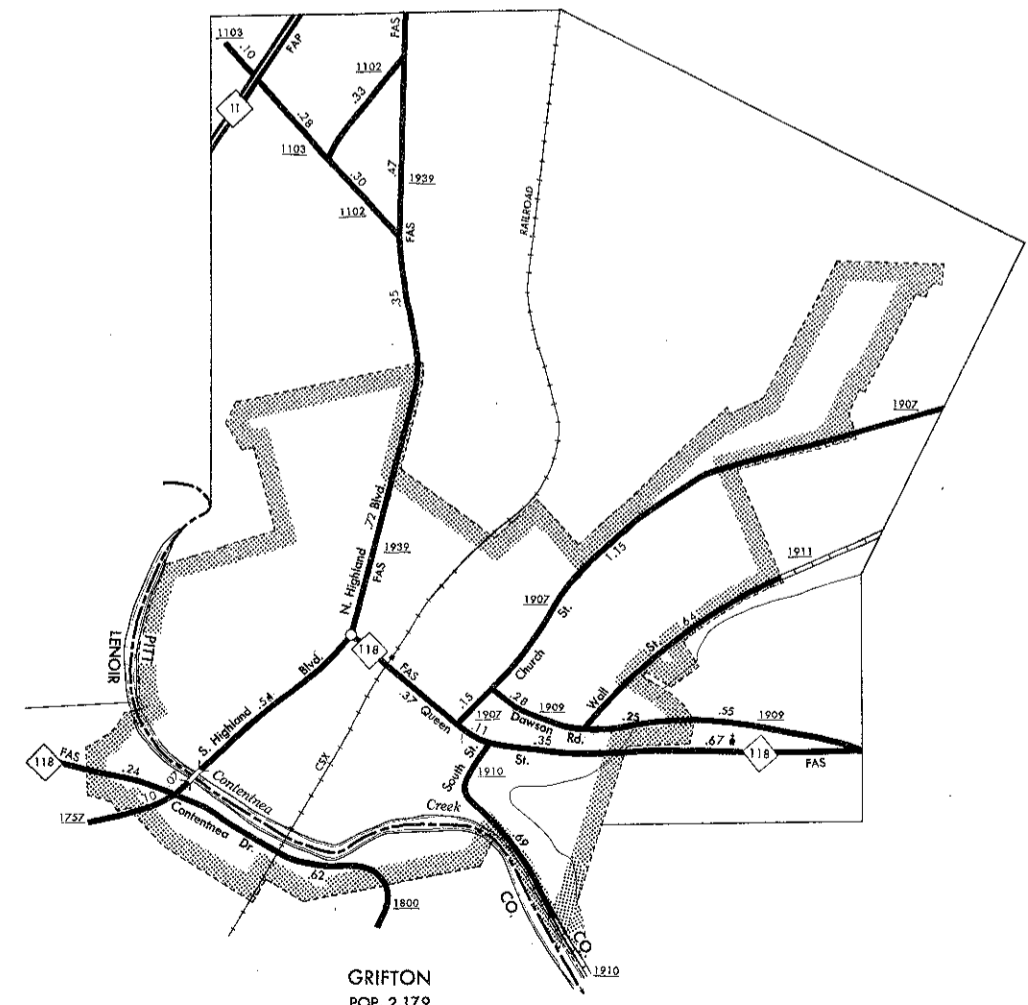
FARMVILLE
POP. 4,707



SHELHERDINE



GRIMESLAND
POP. 453

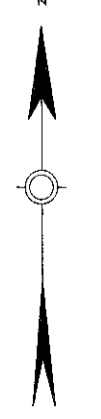


GRIFTON
POP. 2,179

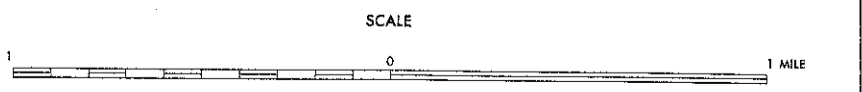
PITT CO. 1,846
[LENOIR CO. 537]

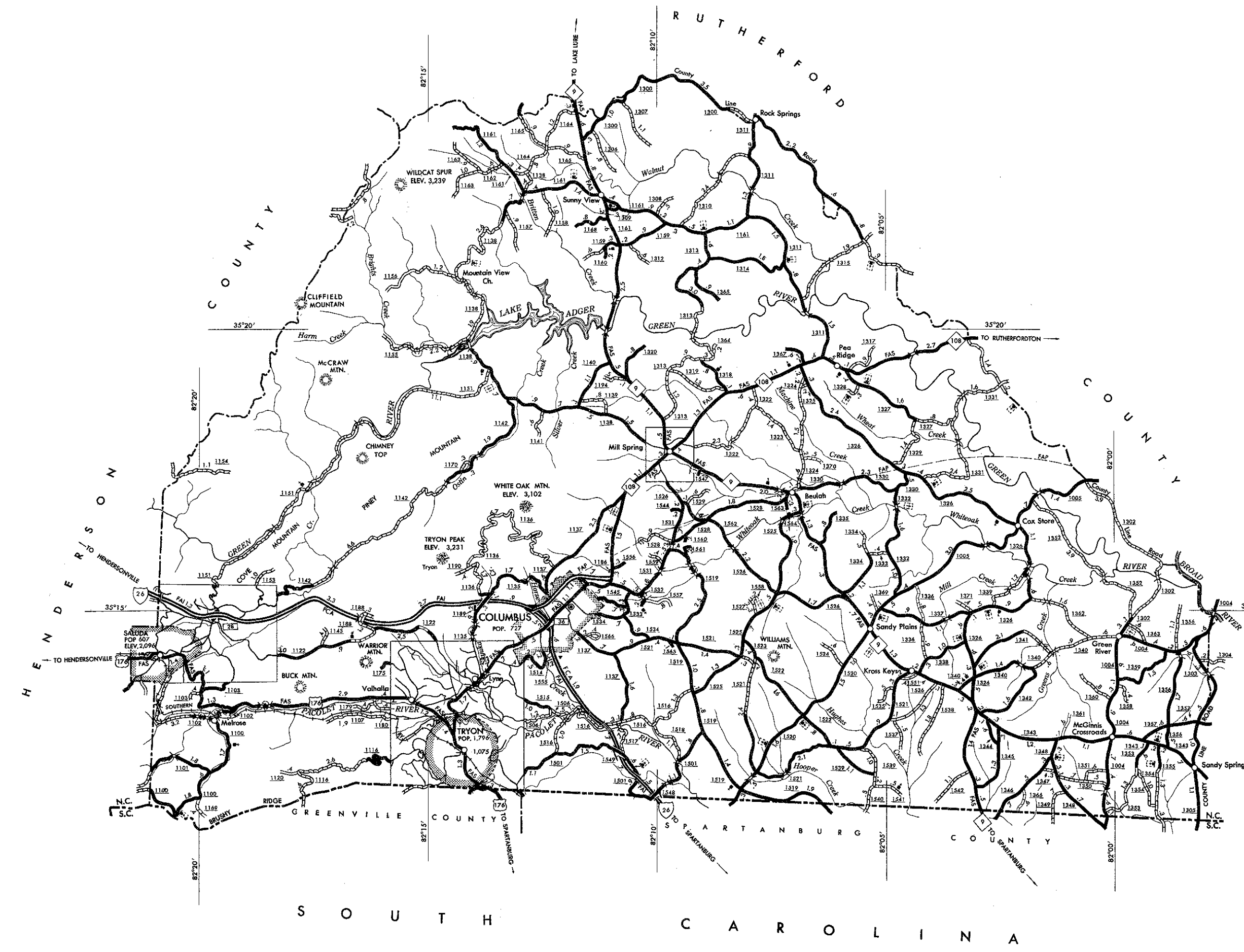
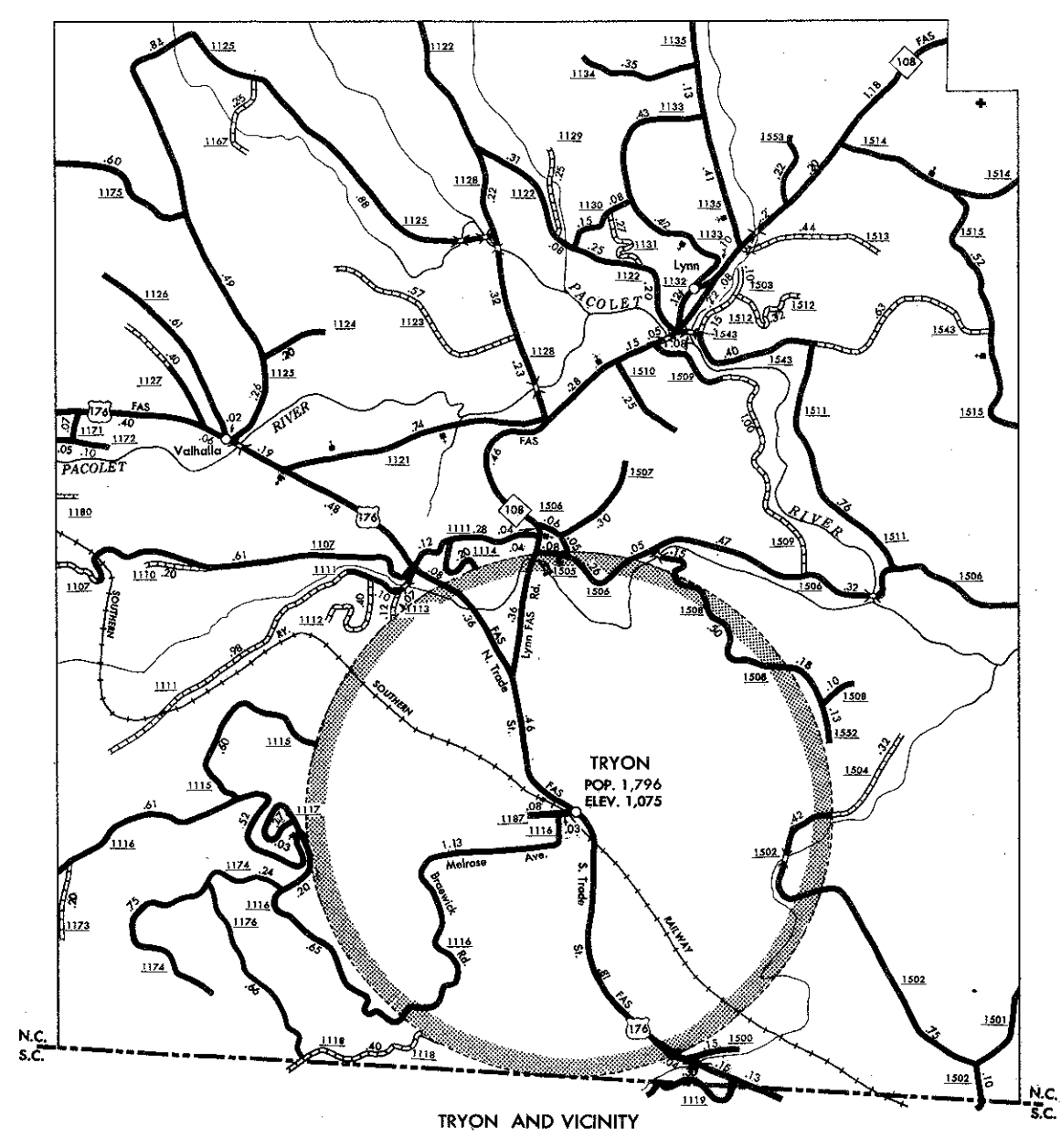
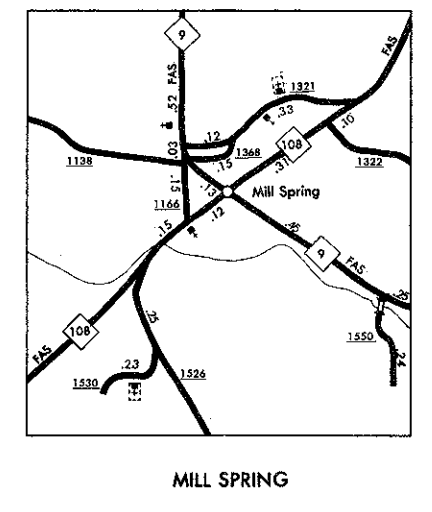
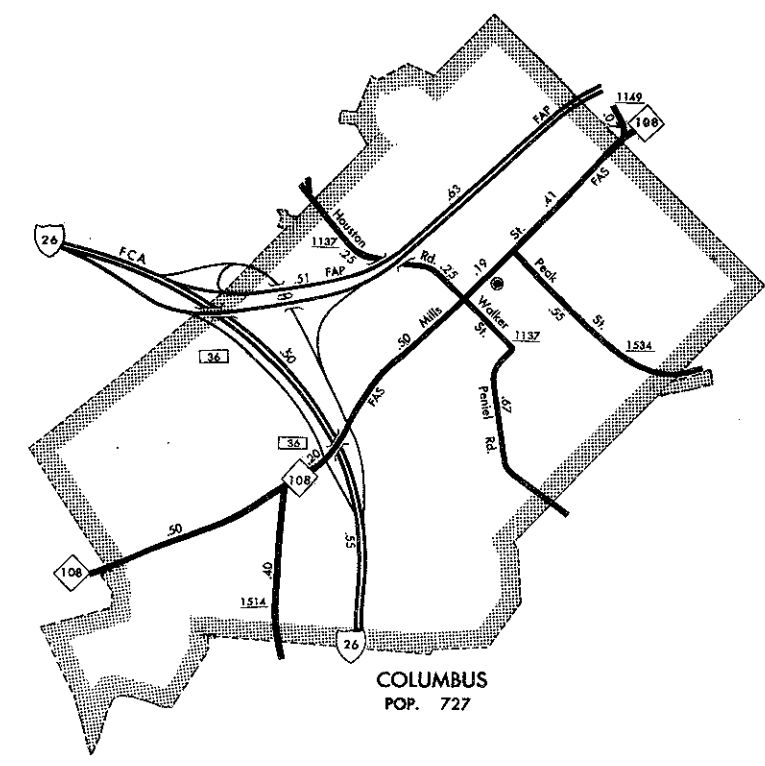
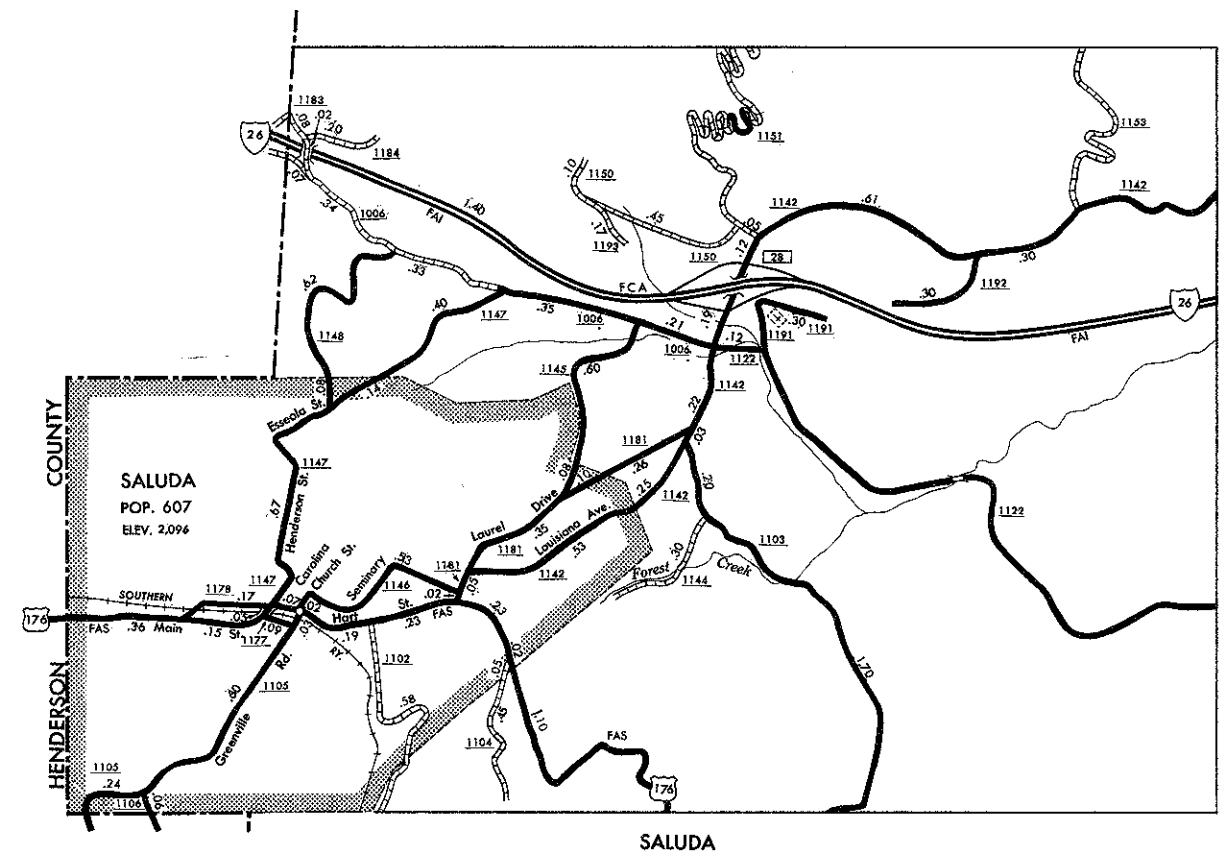
CORNER OF THE MAIN AVENUE
 ADDRESS, AVAL, N.C. DEPARTMENT OF TRANSPORTATION
 DIVISION OF HIGHWAYS
 RAILROAD AVENUE, COLUMBUS, N.C. 27911

REVISION	DATE
1	11-89



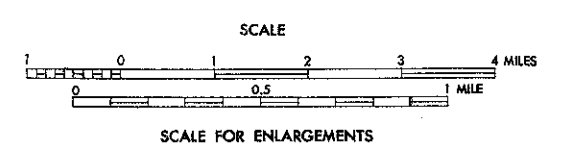
ENLARGED MUNICIPAL AND SUBURBAN AREAS
PITT COUNTY
 NORTH CAROLINA
 PREPARED BY THE
 NORTH CAROLINA DEPARTMENT OF TRANSPORTATION
 DIVISION OF HIGHWAYS—PLANNING AND RESEARCH BRANCH
 IN COOPERATION WITH THE
 U.S. DEPARTMENT OF TRANSPORTATION
 FEDERAL HIGHWAY ADMINISTRATION





- LEGEND**
- FRONTIER OR UNIMPROVED ROAD
 - GRAVEL AND DRAGGED ROAD
 - SOIL, GRAVEL OR STONE SURFACED ROAD
 - HARD SURFACED ROAD
 - 4 LANE UNIMPROVED HIGHWAY
 - EDGED HIGHWAY
 - HIGHWAY WITH FRONTAGE ROADS
 - FULL CONTROL ACCESS
 - FEDERAL AID INTERSTATE ROAD
 - FEDERAL AID PRIMARY ROAD
 - FEDERAL AID SECONDARY ROAD
 - FEDERAL AID URBAN
 - NON-SYSTEM ROAD
 - INDICATED LOCATION
 - INTERSECTION DISTANCE
 - TRAFFIC CIRCLE
 - HIGHWAY INTERCHANGE
 - DETAILED HIGHWAY INTERCHANGE
 - INTERSTATE HIGHWAY
 - U.S. NUMBERED HIGHWAY
 - U.S. NUMBERED BICYCLE ROUTE
 - N.C. NUMBERED HIGHWAY
 - N.C. NUMBERED BICYCLE ROUTE
 - INTERSTATE INTERCHANGE NUMBER
 - SECONDARY ROAD NUMBER
 - UNDERGROUND GALE
 - RAILROAD, ANY NUMBER OF TRACKS USED BY SINGLE OPERATING COMPANY
 - RAILROAD, ANY NUMBER OF TRACKS USED BY MORE THAN ONE OPERATING COMPANY OR PART OF AN ALLENT
 - RAILROAD STATION
 - CRACK CROSSING
 - UNDERPASS
 - OVERPASS
 - RAILROAD TUNNEL
 - RAILROAD NAVY OR MARINE CORPS FIELD
 - COAST GUARD AIRPORT
 - RAILROAD (RAILROAD FIELD)
 - RAILROAD ON "BELL" IN SYMBOL
 - FREE OR TOLL FERRY
 - COAST GUARD STATION
 - CANAL
 - NARROW STREAM
 - WIDE STREAM
 - DAM WITH LOCK
 - DAM
 - RESERVOIR, FOND, OR LAKE
 - RESERVOIR FEEL, NUMBERED
 - INDICATE ELEVATION
 - ROAD THROUGH MOUNTAIN PASS
 - HIGHWAY BRIDGE OVER 20 FT.
 - GRAVEL SPAN ON BRIDGE
 - HIGHWAY TUNNEL
 - FORD
 - RAIL LINE
 - COUNTY LINE
 - CITY LIMITS
 - RESERVATION OR PARK BOUNDARY
 - POST AREA
 - UNINCORPORATED CENSUS DESIGNATED PLACE
 - COUNTY SEAT
 - OTHER TOWNS AND VILLAGES
 - TRIANGULATION STATION
 - UNINCORPORATED CITY OR VILLAGE (UNINCORPORATED)
 - SCHOOL
 - CHURCH
 - CHURCH WITH CEMETERY
 - CEMETERY
 - HOSPITAL
 - CONVENTIONAL OR FINAL NORTH HIGHWAY GARAGE OR MAINT. YARD
 - HIGHWAY DIV. OR DIST. OFFICE
 - WRIGHT STATION
 - RAILROAD STATION
 - POST AREA
 - MONUMENT—SMALL HISTORICAL SITE

POLK COUNTY
NORTH CAROLINA
 PREPARED BY THE
 NORTH CAROLINA DEPARTMENT OF TRANSPORTATION
 DIVISION OF HIGHWAYS—PLANNING AND RESEARCH BRANCH
 IN COOPERATION WITH THE
 U.S. DEPARTMENT OF TRANSPORTATION
 FEDERAL HIGHWAY ADMINISTRATION

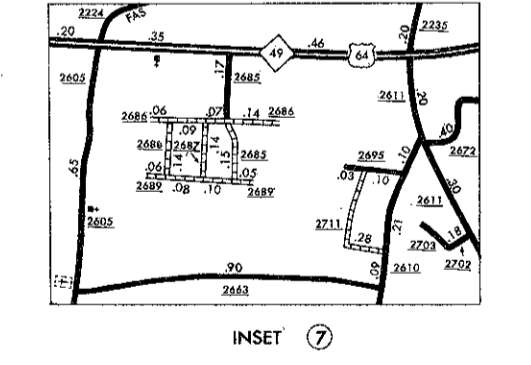
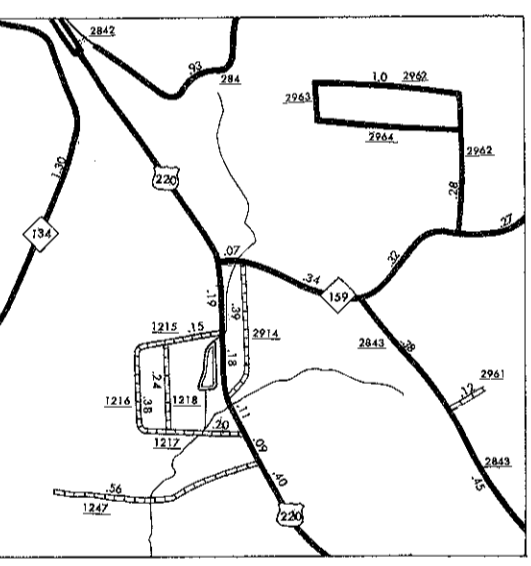
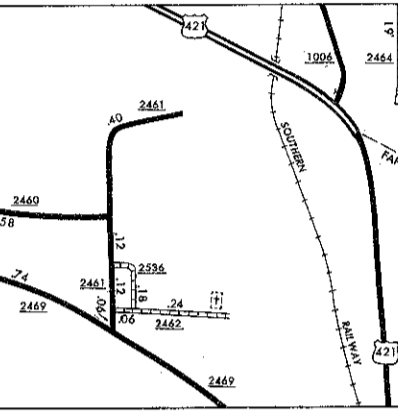
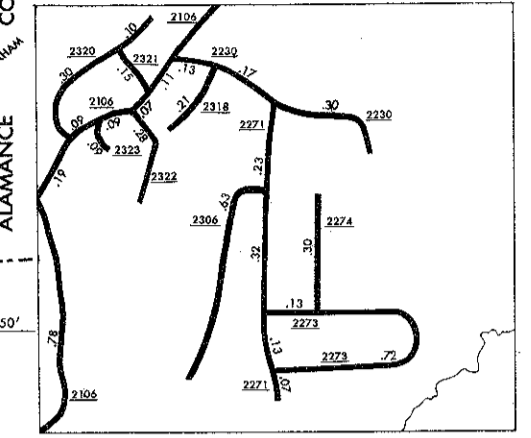
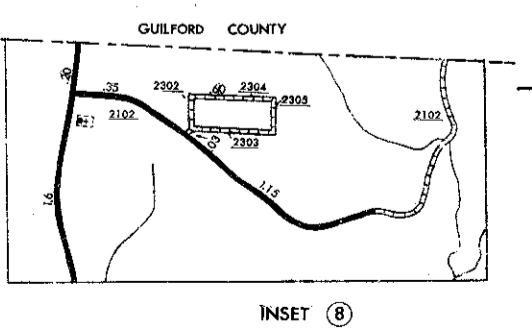
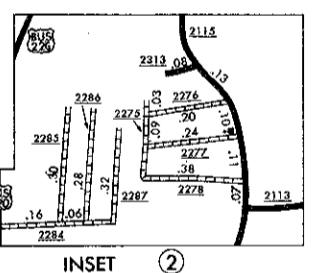
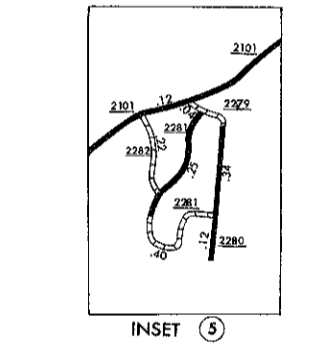
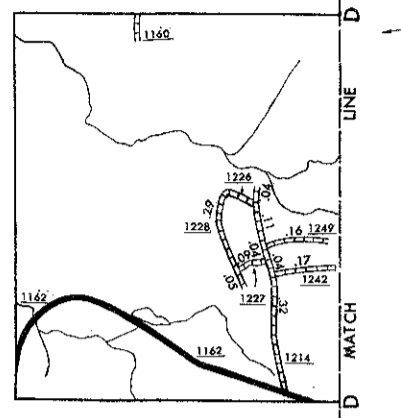
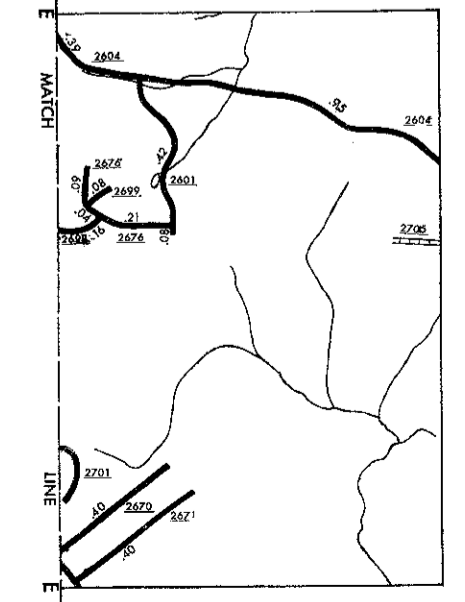
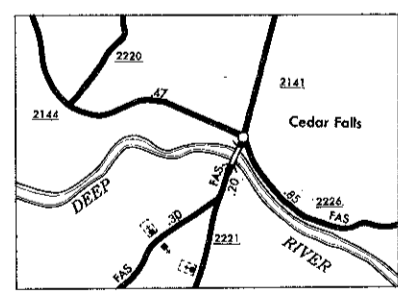
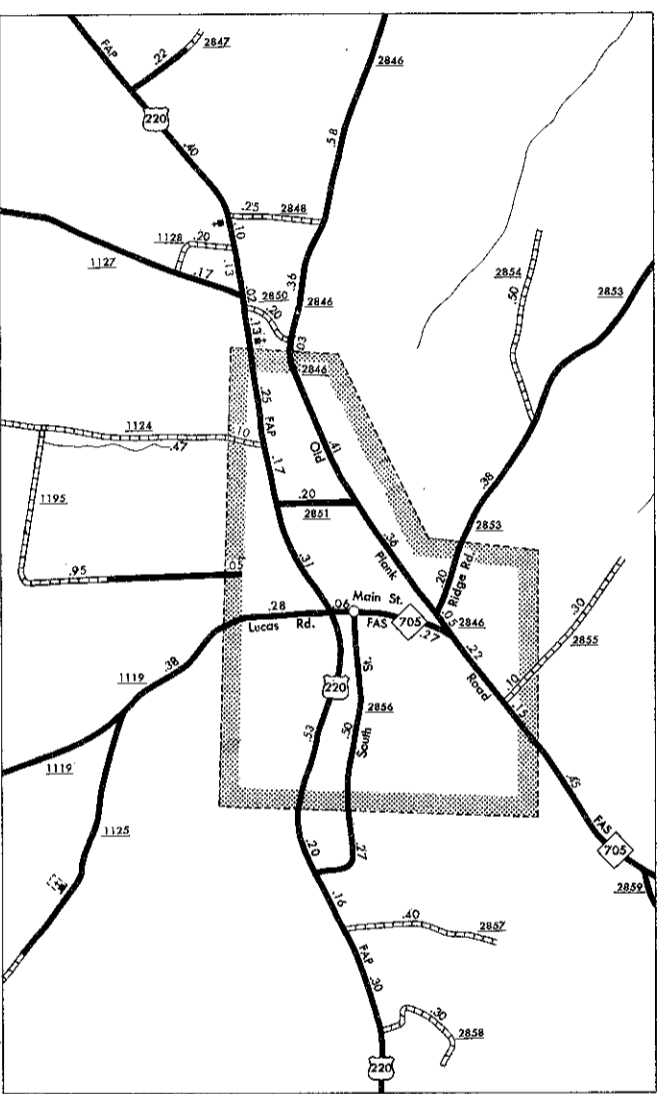
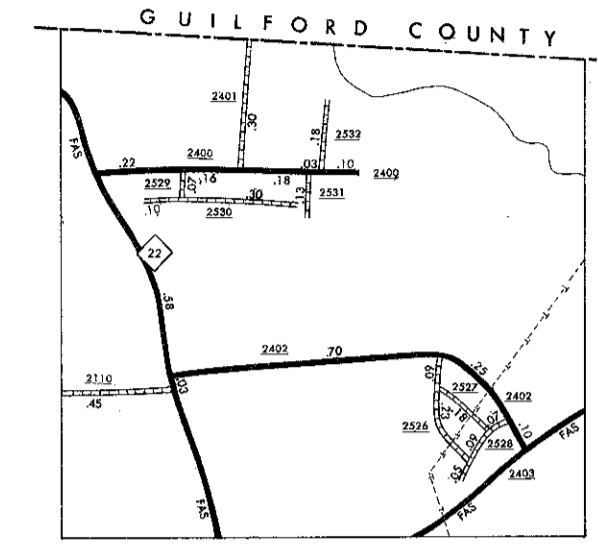
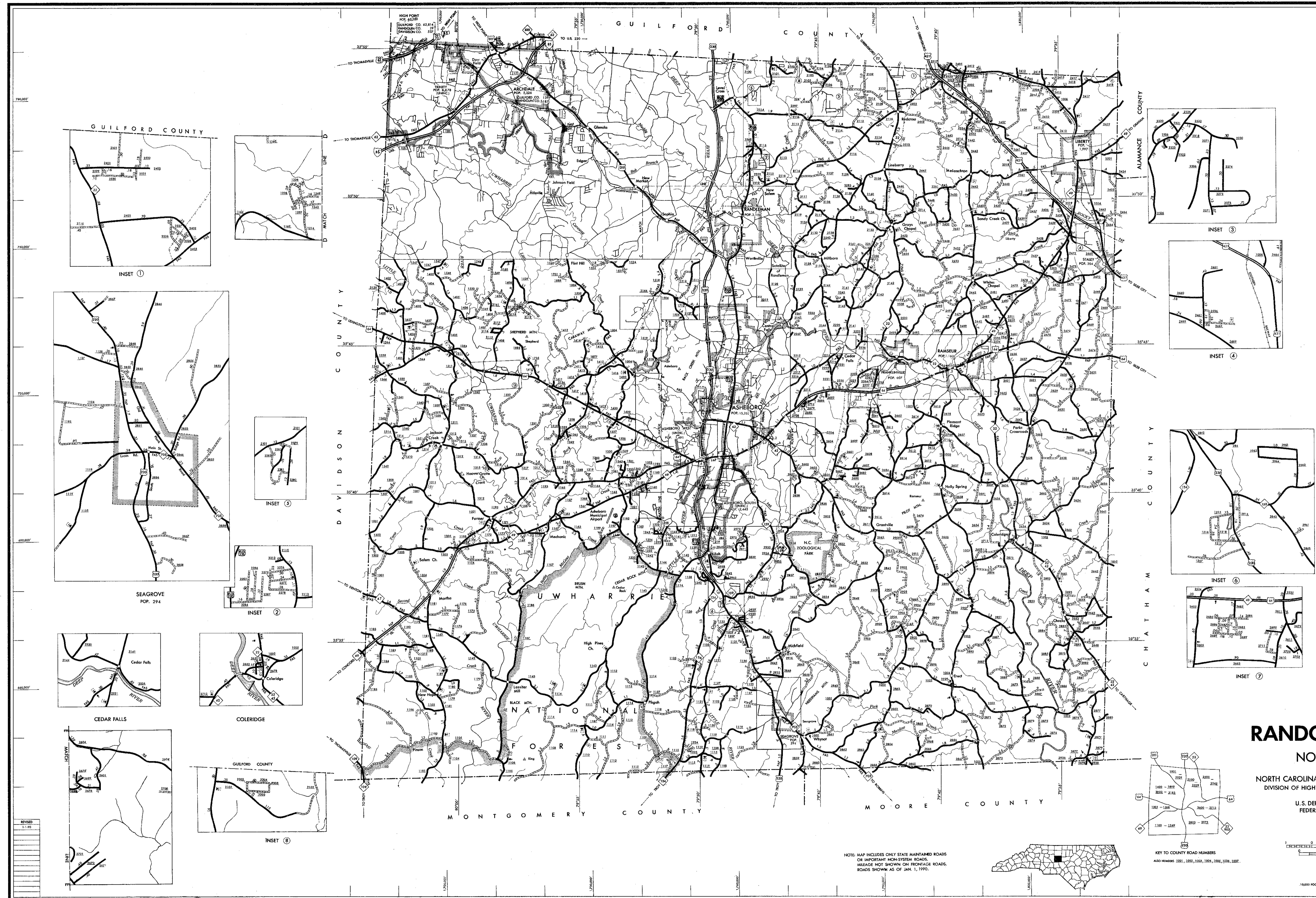


KEY TO COUNTY ROAD NUMBERS
 ALSO NUMBERS 1001, 2001, 3001

NOTE: MAP INCLUDES ONLY STATE MAINTAINED ROADS OR IMPORTANT NON-SYSTEM ROADS. MESSAGE NOT SHOWN ON FRONTAGE ROADS. ROADS SHOWN AS OF JAN. 1, 1990.

COPY OF THIS MAP ARE AVAILABLE FROM THE STATE ARCHIVES, 100 N. S. B. BLDG., RALEIGH, N.C. DEPARTMENT OF TRANSPORTATION, DIVISION OF HIGHWAYS, RALEIGH, NORTH CAROLINA, 27611

POLK

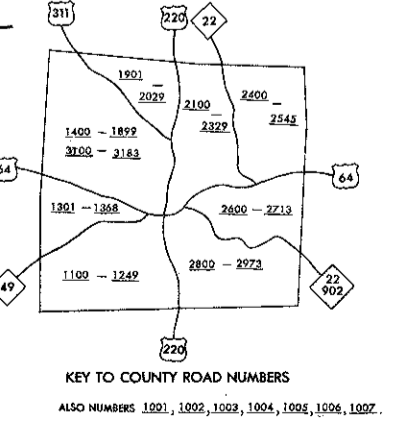
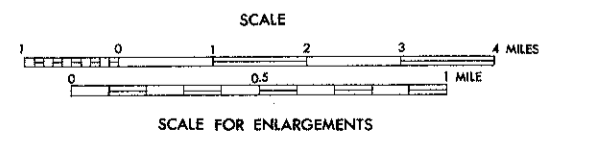


- LEGEND**
- PAVED OR UNPAVED ROAD
 - GRAVEL OR GRADED ROAD
 - SOIL, GRAVEL, OR STONE SURFACED ROAD
 - HARD SURFACED ROAD
 - A LAKE UNCOVERED HIGHWAY
 - DIVIDED HIGHWAY
 - HIGHWAY WITH RENOVATED ROADS
 - FULL CONTROL ACCESS
 - FEDERAL AID INTERSTATE ROAD
 - FEDERAL AID PRIMARY ROAD
 - FEDERAL AID SECONDARY ROAD
 - FEDERAL AID USRAN
 - NON-SYSTEM ROAD
 - PROJECTED LOCATION
 - INTERSECTION DISTANCE
 - TRAFFIC CIRCLE
 - HIGHWAY INTERCHANGE
 - DETAILED HIGHWAY INTERCHANGE
 - INTERSTATE HIGHWAY
 - U.S. NUMBERED HIGHWAY
 - U.S. NUMBERED BICYCLE ROUTE
 - N.C. NUMBERED HIGHWAY
 - N.C. NUMBERED BICYCLE ROUTE
 - INTERSTATE INTERCHANGE NUMBER
 - SECONDARY ROAD NUMBER
 - HIGHWAY MILEAGE OVER 20 FT.
 - RAILROAD, ANY NUMBER OF TRACKS USED BY SINGLE OPERATING COMPANY
 - RAILROAD, ANY NUMBER OF TRACKS USED BY MULTIPLE OPERATING COMPANIES ON SAME OR ADJACENT RIGHTS-OF-WAY
 - RAILROAD STATION
 - GRADE CROSSING
 - UNDERPASS
 - OVERPASS
 - RAILROAD TUNNEL
 - ARMY, NAVY, OR MARINE CORPS FIELD
 - CIVILIAN OR MUNICIPAL AIRPORT
 - HANGAR ON FIELD ("N" IN SYMBOL)
 - HANGAR ON FIELD ("S" IN SYMBOL)
 - FREE OR TOLL FERRY
 - COAST GUARD STATION
 - CANAL
 - NARROW STREAM
 - WIDE STREAM
 - DAM WITH LOCK
 - DAM
 - RESERVOIR, POND, OR LAKE
 - PROMINENT PEAK, HILLS, OR MOUNTAIN
 - INDICATE ELEVATION
 - ROAD THROUGH MOUNTAIN PASS
 - HIGHWAY BRIDGE OVER 20 FT.
 - GRAVE SHAD ON BRIDGE
 - HIGHWAY TUNNEL
 - FORD
 - STABLE LINE
 - COUNTY LINE
 - CITY BOUNDARY
 - UNINCORPORATED CENSUS DESIGNATED PLACE
 - COUNTY SEAT
 - OTHER TOWNS AND VILLAGES
 - TRANSMISSION STATION
 - INCORPORATED CITY OR VILLAGE (UNINCORPORATED)
 - SCHOOL
 - CHURCH
 - CEMETERY WITH CHURCH
 - CEMETERY
 - MCDONALD
 - COMMERCIAL OR FORMAL REST
 - HIGHWAY GARAGE OR MARKET YARD
 - HIGHWAY DIV. OR REST, OFFICE
 - WEIGHT STATION
 - PATROL STATION
 - REST AREA
 - MONUMENT—SMALL HISTORICAL SITE

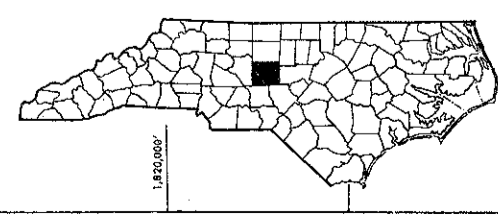
RANDOLPH COUNTY

NORTH CAROLINA

PREPARED BY THE
 NORTH CAROLINA DEPARTMENT OF TRANSPORTATION
 DIVISION OF HIGHWAYS—PLANNING AND RESEARCH BRANCH
 IN COOPERATION WITH THE
 U.S. DEPARTMENT OF TRANSPORTATION
 FEDERAL HIGHWAY ADMINISTRATION



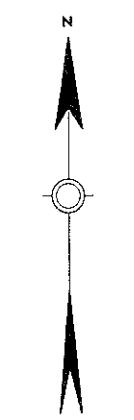
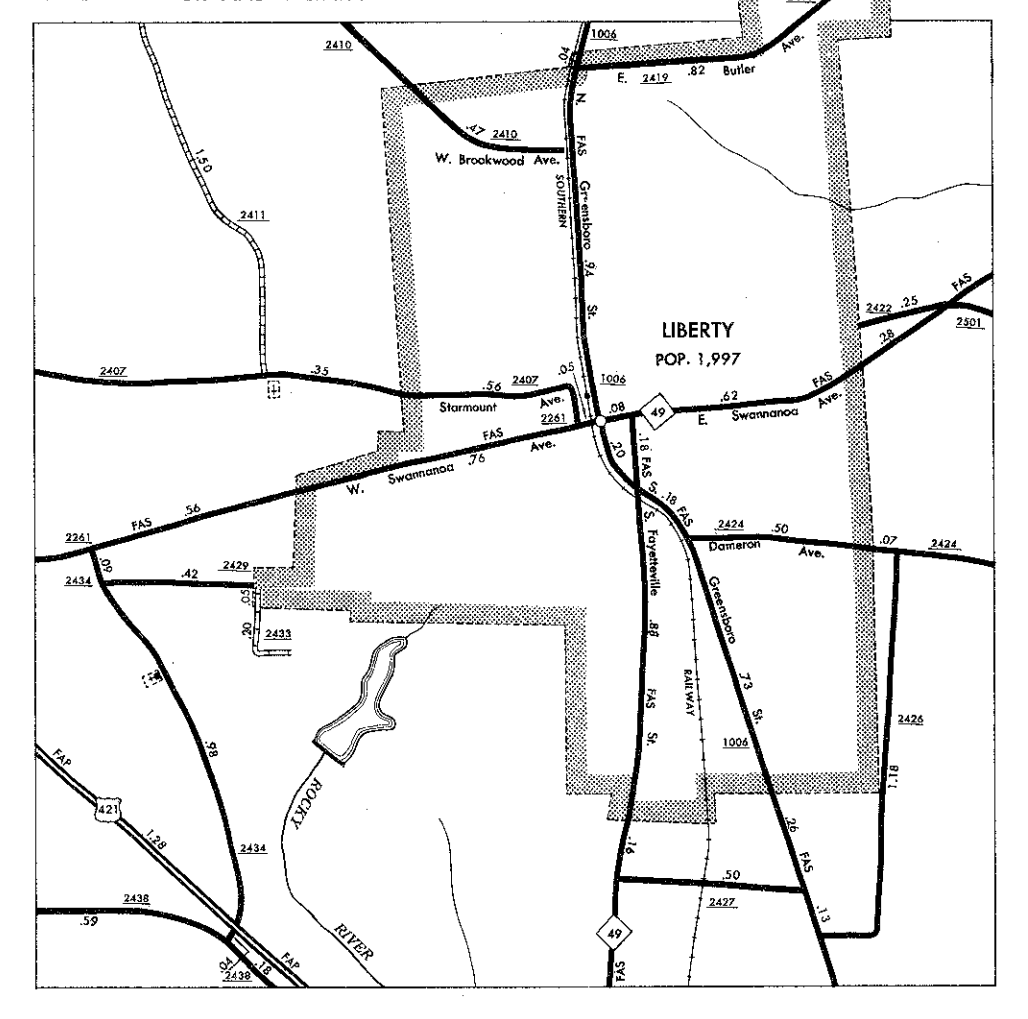
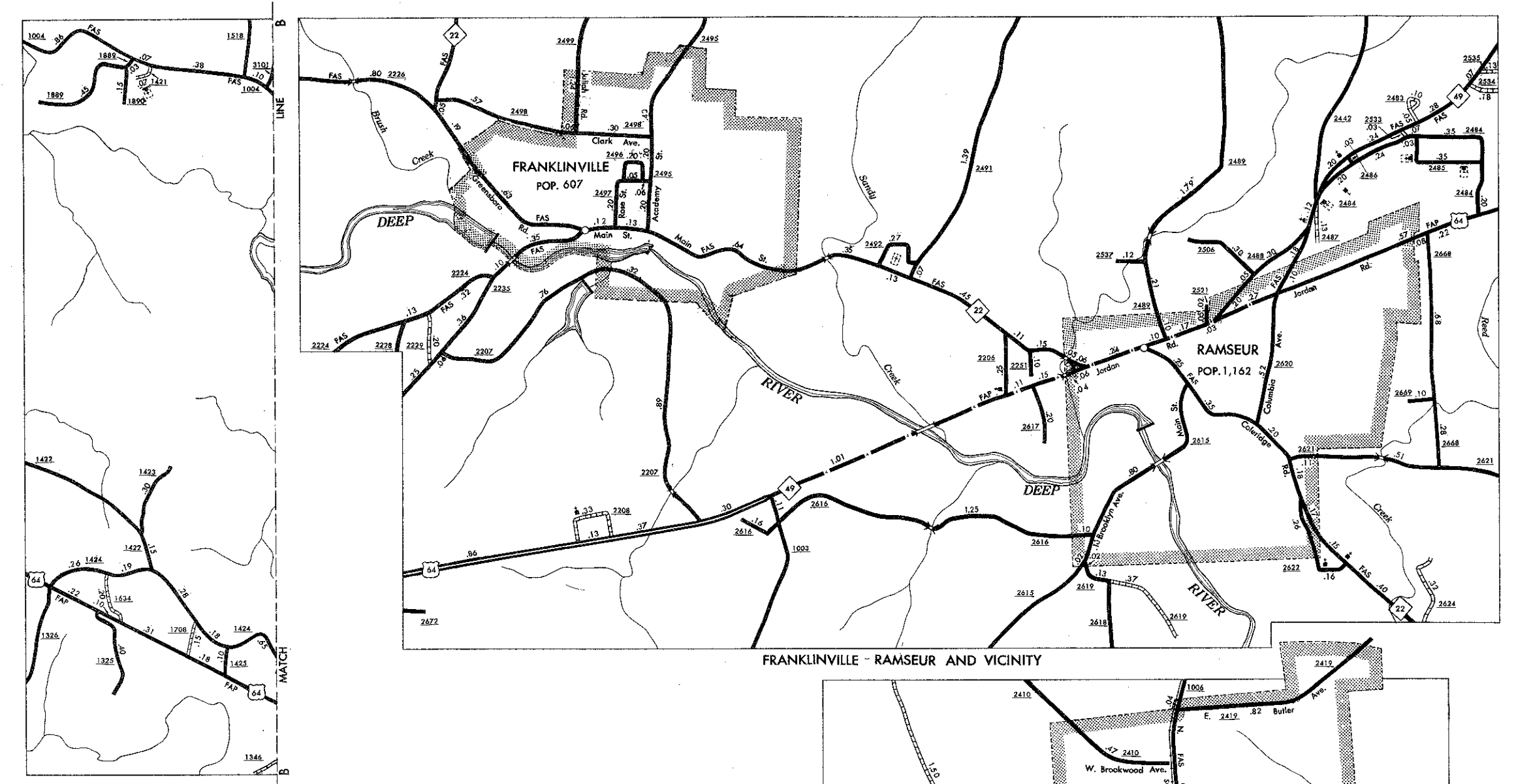
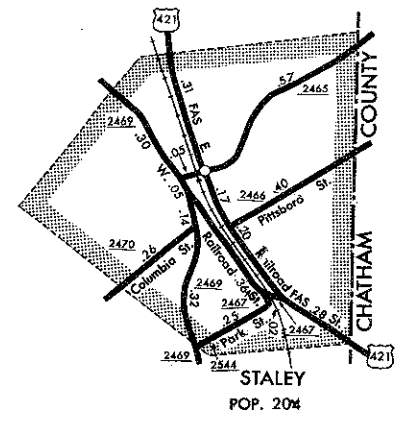
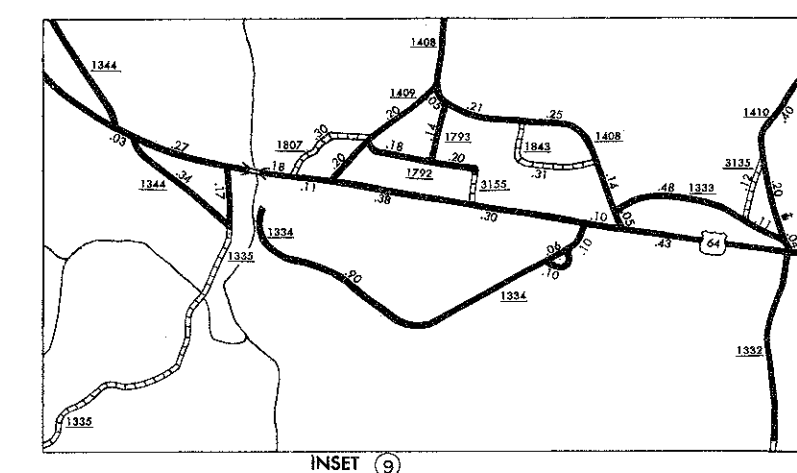
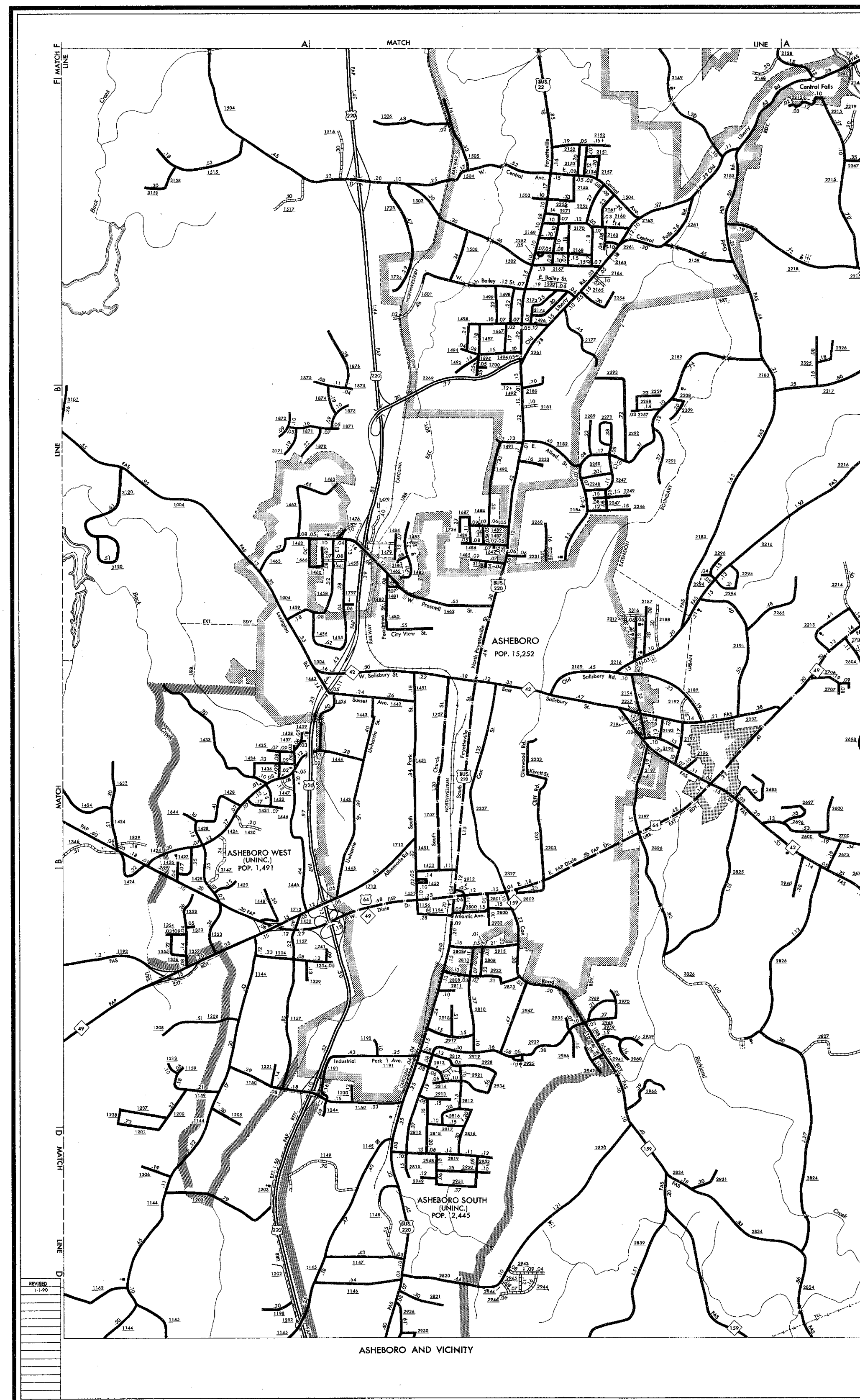
NOTE: MAP INCLUDES ONLY STATE MAINTAINED ROADS OR IMPORTANT NON-SYSTEM ROADS. MESSAGE NOT SHOWN ON FRONTAGE ROADS. ROADS SHOWN AS OF JAN. 1, 1990.



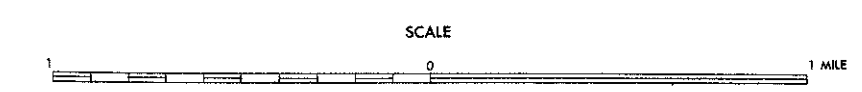
COPIES OF THIS MAP ARE AVAILABLE FROM THE NORTH CAROLINA DEPARTMENT OF TRANSPORTATION, DIVISION OF HIGHWAYS, ADDRESS: 1000 N. W. 10TH AVENUE, SUITE 1000, RALEIGH, NORTH CAROLINA 27601

REVISED 1-1-90

18000 FOOT GRID BASED ON NORTH CAROLINA PLANE COORDINATE SYSTEM POLYCONIC PROJECTION



ENLARGED MUNICIPAL AND SUBURBAN AREAS
RANDOLPH COUNTY
 NORTH CAROLINA
 PREPARED BY THE
 NORTH CAROLINA DEPARTMENT OF TRANSPORTATION
 DIVISION OF HIGHWAYS—PLANNING AND RESEARCH BRANCH
 IN COOPERATION WITH THE
 U. S. DEPARTMENT OF TRANSPORTATION
 FEDERAL HIGHWAY ADMINISTRATION



COPIES OF THIS MAP ARE AVAILABLE
 FROM THE
 NORTH CAROLINA DEPARTMENT OF TRANSPORTATION
 DIVISION OF HIGHWAYS
 1000 EAST 7TH STREET, RALEIGH, N.C. 27611


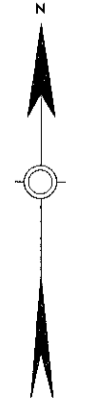
RANDOLPH SER. 1

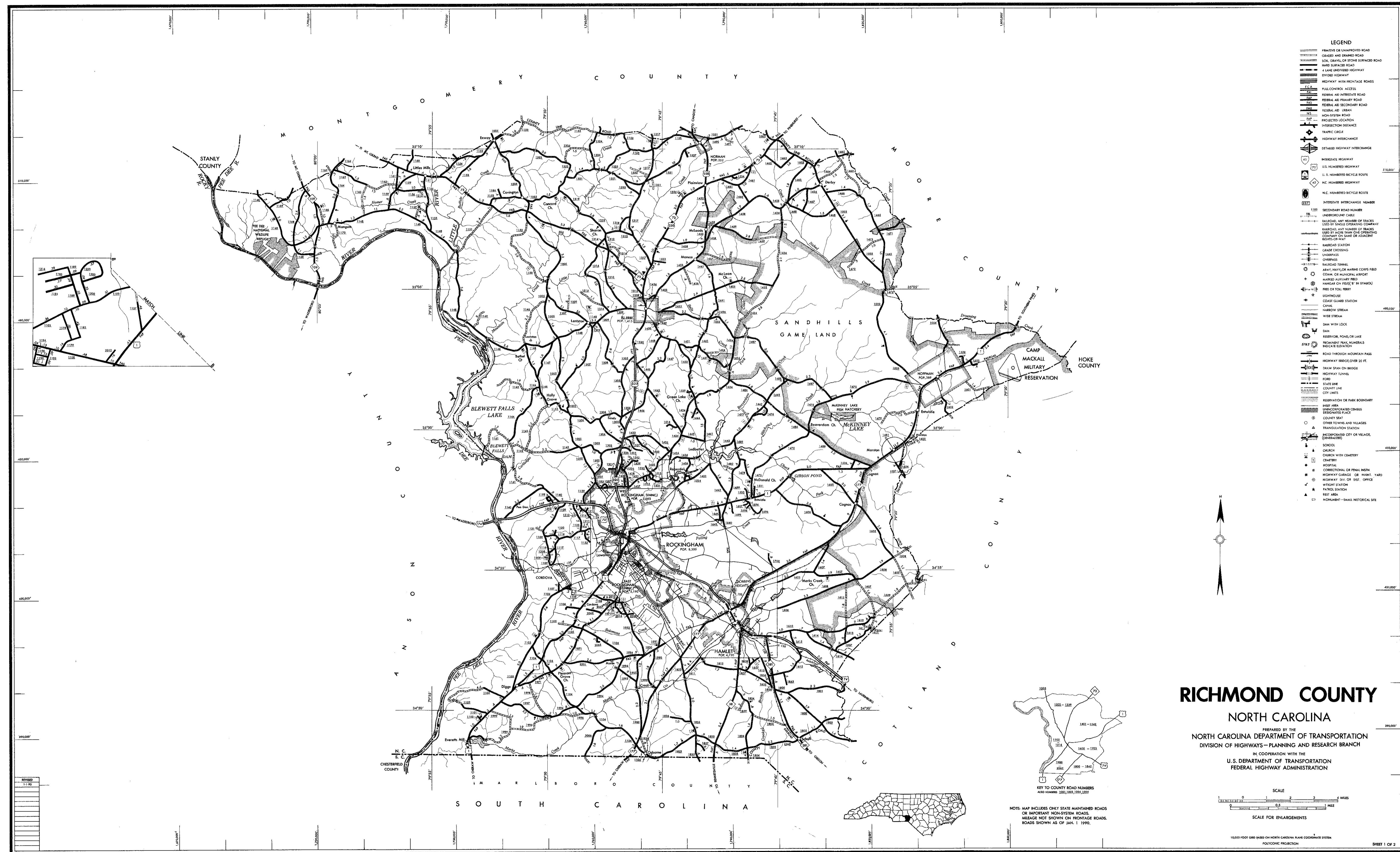


COPIES OF THIS MAP ARE AVAILABLE TO THE PUBLIC AT A NOMINAL COST. ADDRESS: MAPS, N.C. DEPARTMENT OF TRANSPORTATION, RALEIGH, NORTH CAROLINA, 27611

REVISION	DATE
1-1-60	

ENLARGED MUNICIPAL AND SUBURBAN AREAS
RANDOLPH COUNTY
 NORTH CAROLINA
 PREPARED BY THE
 NORTH CAROLINA DEPARTMENT OF TRANSPORTATION
 DIVISION OF HIGHWAYS—PLANNING AND RESEARCH BRANCH
 IN COOPERATION WITH THE
 U.S. DEPARTMENT OF TRANSPORTATION
 FEDERAL HIGHWAY ADMINISTRATION

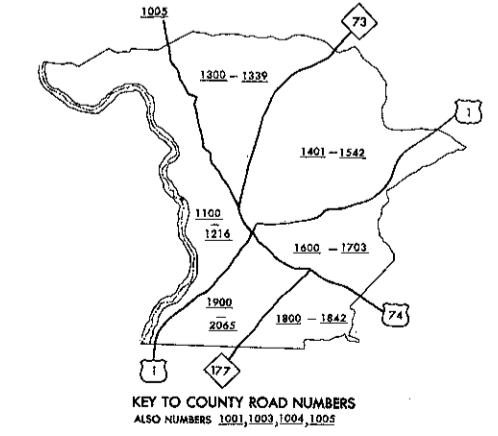
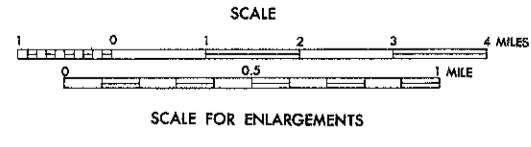




- LEGEND**
- FRONTAGE OR UNIMPROVED ROAD
 - GRAVEL AND GRADED ROAD
 - SOIL, GRAVEL, OR STONE SURFACED ROAD
 - PAVED SURFACED ROAD
 - 4 LANE UNDIVIDED HIGHWAY
 - DIVIDED HIGHWAY
 - HIGHWAY WITH FRONTAGE ROADS
 - RAILROAD ACCESS
 - FEDERAL AND INTERSTATE ROAD
 - FEDERAL AND PRIMARY ROAD
 - FEDERAL AND SECONDARY ROAD
 - FEDERAL AND LOCAL
 - NON-SYSTEM ROAD
 - PROJECTED LOCATION
 - INTERSECTION DISTANCE
 - TRAFFIC CIRCLE
 - HIGHWAY INTERCHANGE
 - DETAILED HIGHWAY INTERCHANGE
 - INTERSTATE HIGHWAY
 - U.S. NUMBERED HIGHWAY
 - U.S. NUMBERED BICYCLE ROUTE
 - N.C. NUMBERED HIGHWAY
 - N.C. NUMBERED BICYCLE ROUTE
 - INTERSTATE INTERCHANGE NUMBER
 - SECONDARY ROAD NUMBER
 - UNINCORPORATED CENSUS
 - SUBSIDIARY, ANY NUMBER OF TRACKS USED BY SINGLE OPERATING COMPANY
 - RAILROAD, ANY NUMBER OF TRACKS USED BY SINGLE OPERATING COMPANY ON SAME OR ADJACENT RIGHTS-OF-WAY
 - RAILROAD STATION
 - GRADE CROSSING
 - UNDERPASS
 - OVERPASS
 - RAILROAD TUNNEL
 - ARMY, NAVY, OR MARINE CORPS FIELD
 - CIVIL OR MUNICIPAL AIRPORT
 - ARMED AIRFIELD
 - HANGAR ON FIELD; IN STAND
 - FERRY OR TOLL FERRY
 - BOATHOUSE
 - COAST GUARD STATION
 - CANAL
 - NARROW STREAM
 - WIDE STREAM
 - DAM WITH LOCK
 - DAM
 - RESERVOIR, POND, OR LAKE
 - INDICATE ELEVATION
 - INDICATE ELEVATION
 - ROAD THROUGH MOUNTAIN PASS
 - HIGHWAY BRIDGE OVER 20 FT.
 - RAILROAD SPAN ON BRIDGE
 - HIGHWAY SPAN ON BRIDGE
 - FORD
 - STATE LINE
 - COUNTY LINE
 - CITY LIMITS
 - RESERVATION OR PARK BOUNDARY
 - PREPARED AREA
 - UNINCORPORATED CENSUS DISPERSED PLACE
 - COUNTY SEAT
 - OTHER TOWNS AND VILLAGES
 - TRANSACTION STATION
 - INCORPORATED CITY OR VILLAGE (SQUARED)
 - SCHOOL
 - CHURCH
 - CHURCH WITH CEMETERY
 - CEMETERY
 - HOSPITAL
 - CONVENTION OR FINEAL HALL
 - HIGHWAY GARAGE OR MAINT. YARD
 - HIGHWAY DIV. OR DIST. OFFICE
 - WEIGHT STATION
 - PAVED STATION
 - REST AREA
 - MONUMENT—SMALL HISTORICAL SITE

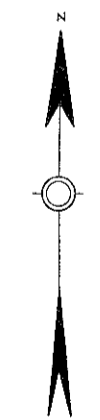
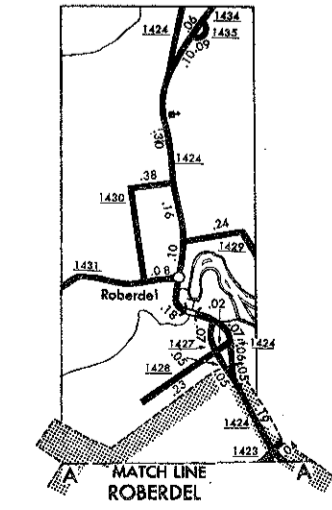
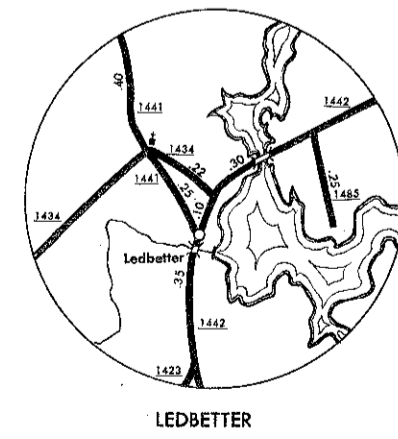
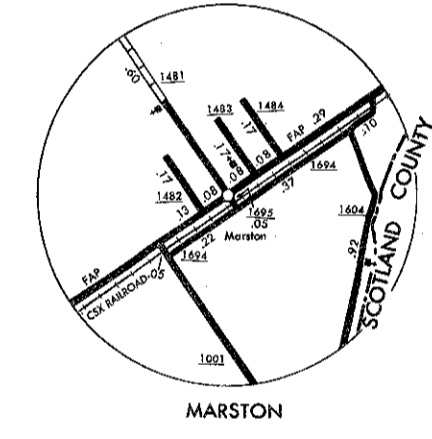
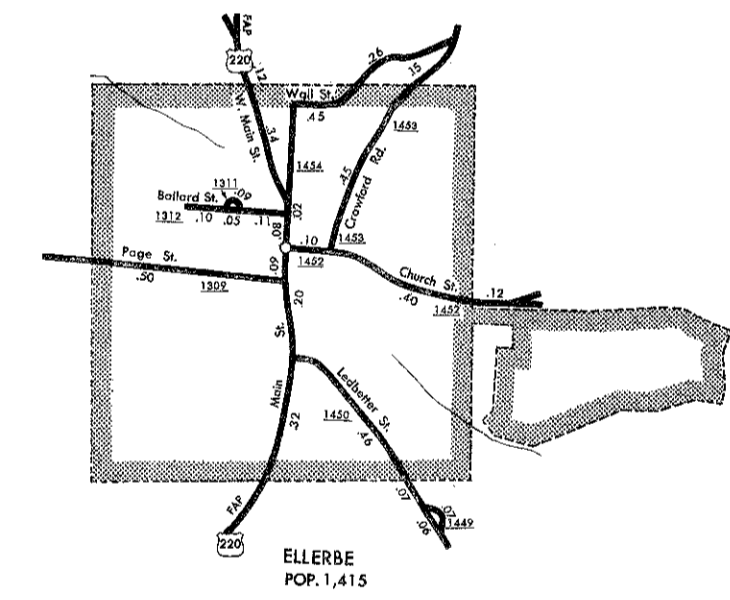
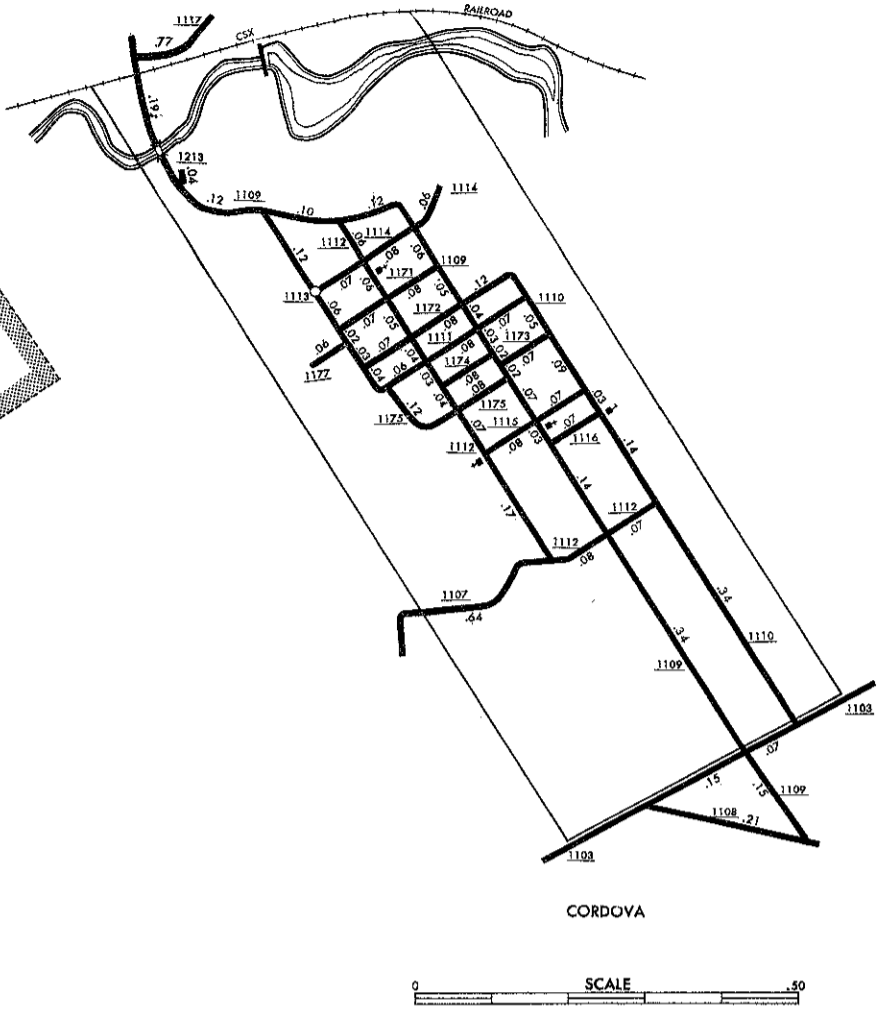
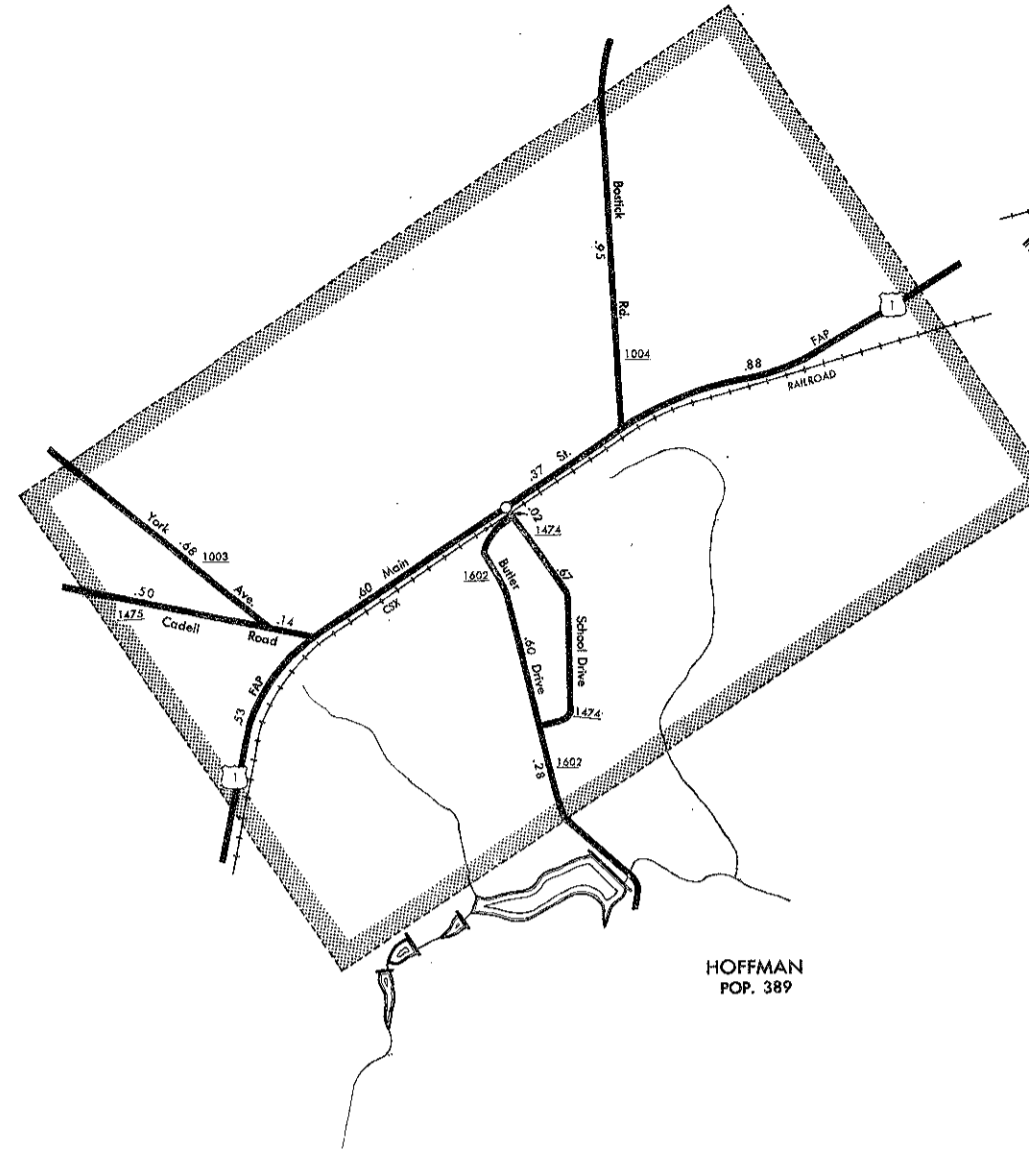
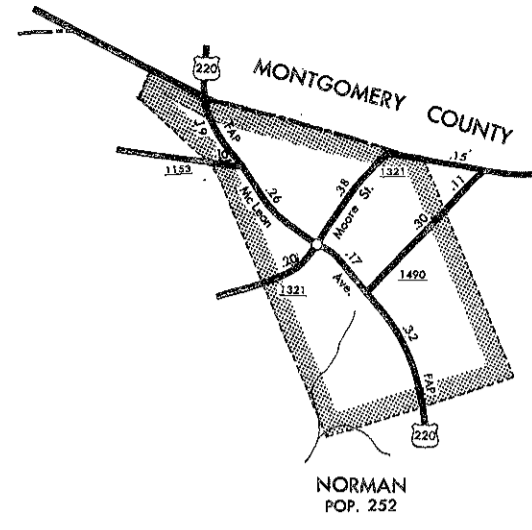
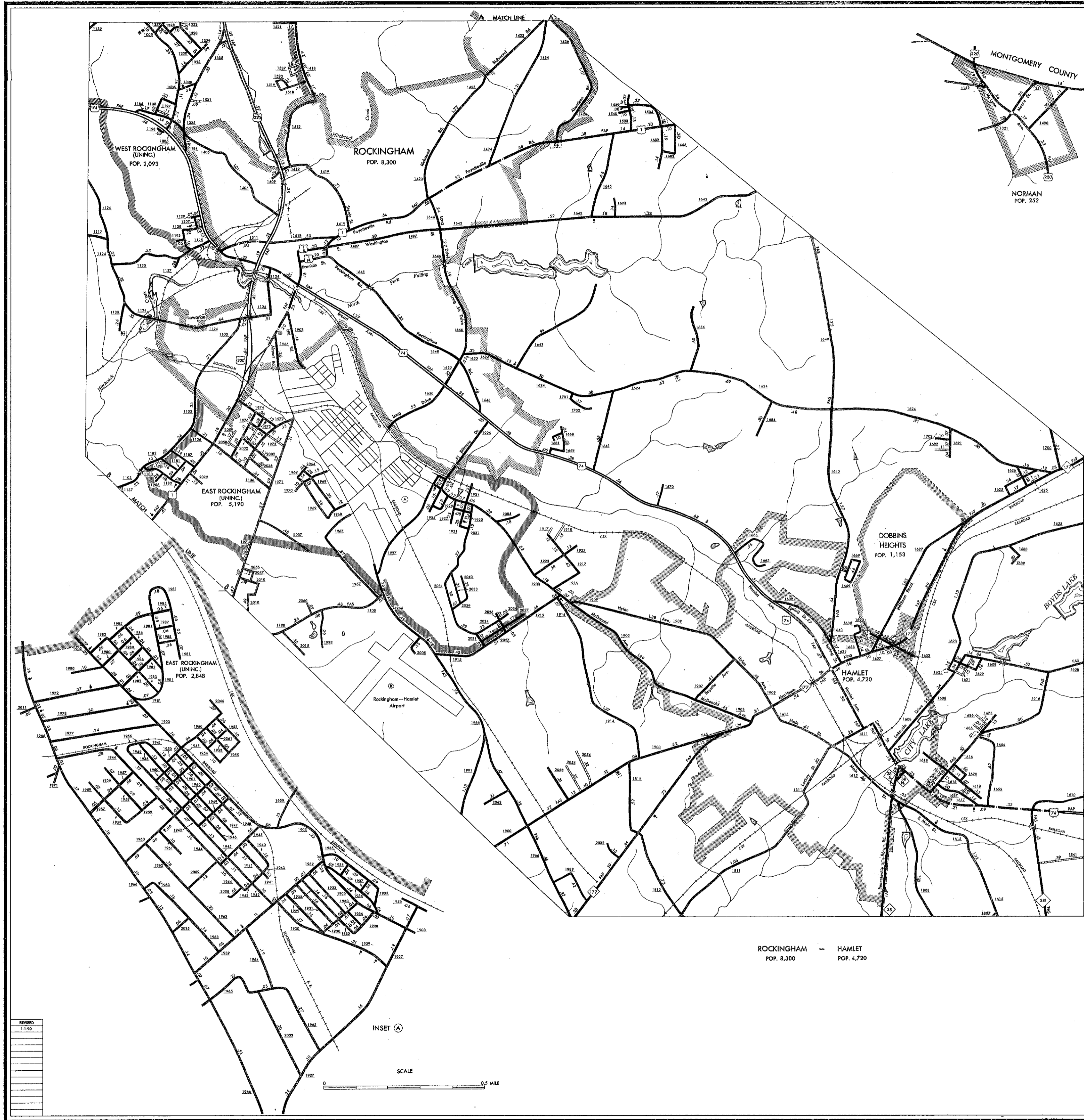
RICHMOND COUNTY
NORTH CAROLINA

PREPARED BY THE
 NORTH CAROLINA DEPARTMENT OF TRANSPORTATION
 DIVISION OF HIGHWAYS—PLANNING AND RESEARCH BRANCH
 IN COOPERATION WITH THE
 U.S. DEPARTMENT OF TRANSPORTATION
 FEDERAL HIGHWAY ADMINISTRATION



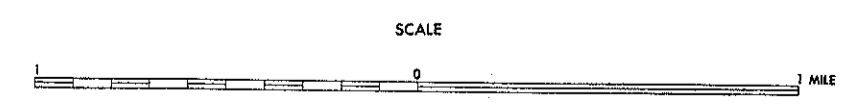
NOTE: MAP INCLUDES ONLY STATE MAINTAINED ROADS OR MAJOR NON-SYSTEM ROADS. MILEAGE NOT SHOWN ON FRONTAGE ROADS. ROADS SHOWN AS OF JAN. 1, 1990.

COPY OF THIS MAP IS AVAILABLE TO THE PUBLIC AT THE ADDRESS: NORTH CAROLINA DEPARTMENT OF TRANSPORTATION, DIVISION OF HIGHWAYS, 1000 NORTH CAROLINA, 27611



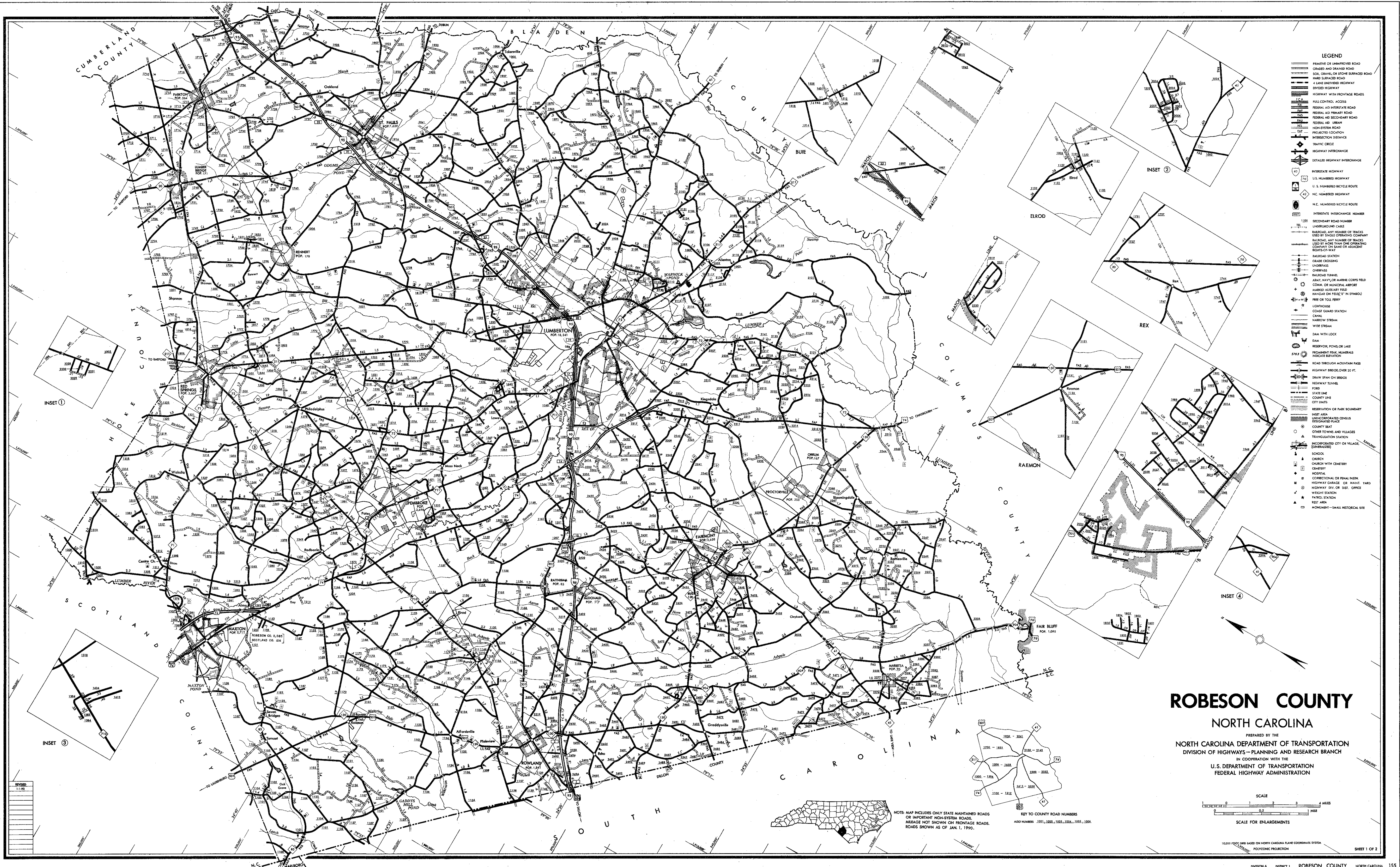
ENLARGED MUNICIPAL AND SUBURBAN AREAS
RICHMOND COUNTY
 NORTH CAROLINA

PREPARED BY THE
 NORTH CAROLINA DEPARTMENT OF TRANSPORTATION
 DIVISION OF HIGHWAYS - PLANNING AND RESEARCH BRANCH
 IN COOPERATION WITH THE
 U.S. DEPARTMENT OF TRANSPORTATION
 FEDERAL HIGHWAY ADMINISTRATION



COPIES OF THIS MAP ARE AVAILABLE FROM THE FEDERAL BUREAU OF SURVEYING, U.S. DEPARTMENT OF COMMERCE, WASHINGTON, D.C. 20540

RICHMOND SUP




- LEGEND**
- FRONTAGE OR IMPROVED ROAD
 - GRAVEL AND DRAINAGE ROAD
 - SOIL GRAVEL OR STONE SURFACED ROAD
 - PAVE SURFACED ROAD
 - 4 LANE IMPROVED HIGHWAY
 - DIVIDED HIGHWAY
 - HIGHWAY WITH FRONTAGE ROADS
 - FULL CONTROL ACCESS
 - FEDERAL AD INTERSTATE ROAD
 - FEDERAL AD PRIMARY ROAD
 - FEDERAL AD SECONDARY ROAD
 - FEDERAL AD USHWAY
 - IND SYSTEM ROAD
 - PROJECTED LOCATION
 - INTERSECTION DISTANCE
 - TRAFFIC CIRCLE
 - HIGHWAY INTERCHANGE
 - DETAILED HIGHWAY INTERCHANGE
 - INTERSTATE HIGHWAY
 - U.S. NUMBERED HIGHWAY
 - U.S. NUMBERED BICYCLE ROUTE
 - N.C. NUMBERED HIGHWAY
 - N.C. NUMBERED BICYCLE ROUTE
 - INTERSTATE INTERCHANGE NUMBER
 - SECONDARY ROAD NUMBER
 - UNDERGROUND CABLE
 - RAILROADS, ANY NUMBER OF TRACKS USED BY MORE THAN ONE COMPANY
 - RAILROADS, ANY NUMBER OF TRACKS USED BY MORE THAN ONE COMPANY ON SAME OR ADJACENT CORRECT WAY
 - RAILROAD STATION
 - GRADE CROSSING
 - OVERPASS
 - OVERPASS
 - RAILROAD TUNNEL
 - ARMY BARRACKS OR MARINE CORPS FIELD
 - COMM. OR MUNICIPAL AIRPORT
 - ARMED AIRFIELD
 - MANICURE ON FERRY (M IN SYMBOL)
 - FREE OR TOLL FERRY
 - COAST GUARD STATION
 - NARROW STREAM
 - WIDE STREAM
 - DAM WITH LOCK
 - DAM
 - RESERVOIR, POND, OR LAKE
 - RECREATION FEEL NUMBERS INDICATE BEHAVIOR
 - ROAD THROUGH MOUNTAIN PASS
 - HIGHWAY BRIDGE OVER 20 FT.
 - DRY SPAN ON BRIDGE
 - HIGHWAY TUNNEL
 - FORD
 - STATE LINE
 - COUNTY LINE
 - CITY LIMITS
 - RESERVATION OR PARK BOUNDARY
 - POST OFFICE
 - UNINCORPORATED CENSUS DESIGNATED PLACE
 - COUNTY SEAT
 - OTHER TOWNS AND VILLAGES
 - TRANSMISSION STATION
 - INCORPORATED CITY OR VILLAGE (POP. 10,000)
 - SCHOOL
 - CHURCH
 - CHURCH WITH CEMETERY
 - CEMETERY
 - HOSPITAL
 - CONVENTIONAL OR FERAL INSN.
 - HIGHWAY GARAGE OR MAINT. YARD
 - HIGHWAY DIV. OR DIST. OFFICE
 - WEIGH STATION
 - PATROL STATION
 - REST AREA
 - MONUMENT—SMALL HISTORICAL SITE


ROBESON COUNTY

NORTH CAROLINA

PREPARED BY THE
 NORTH CAROLINA DEPARTMENT OF TRANSPORTATION
 DIVISION OF HIGHWAYS—PLANNING AND RESEARCH BRANCH
 IN COOPERATION WITH THE
 U.S. DEPARTMENT OF TRANSPORTATION
 FEDERAL HIGHWAY ADMINISTRATION

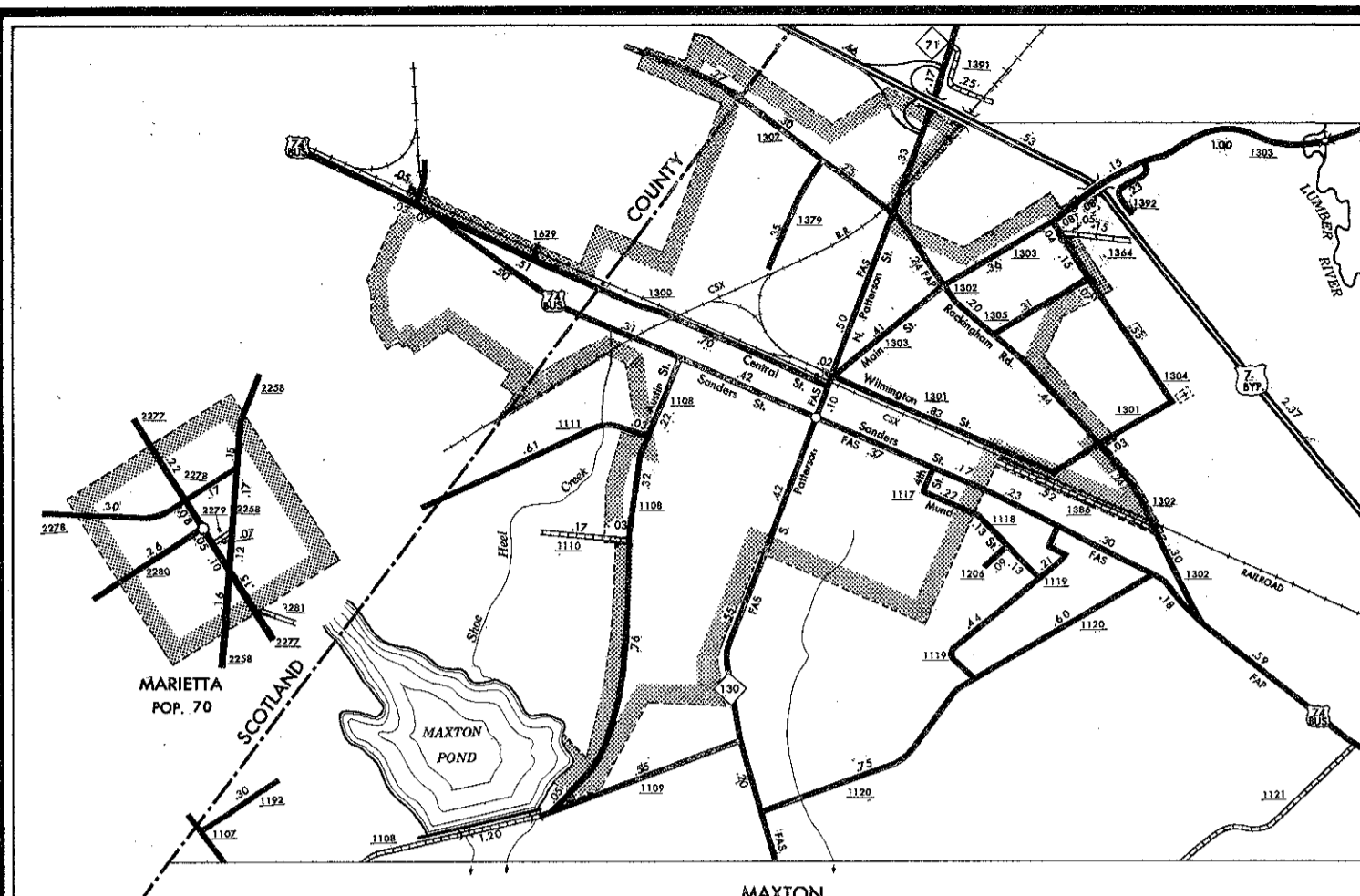


COPIES OF THIS MAP ARE AVAILABLE FROM THE STATE ARCHIVES AND RECORDS DIVISION, NORTH CAROLINA DEPARTMENT OF TRANSPORTATION, DIVISION OF HIGHWAYS, ADDRESS: 1000 N.C. DEPARTMENT OF TRANSPORTATION BUILDING, RALEIGH, NORTH CAROLINA 27611

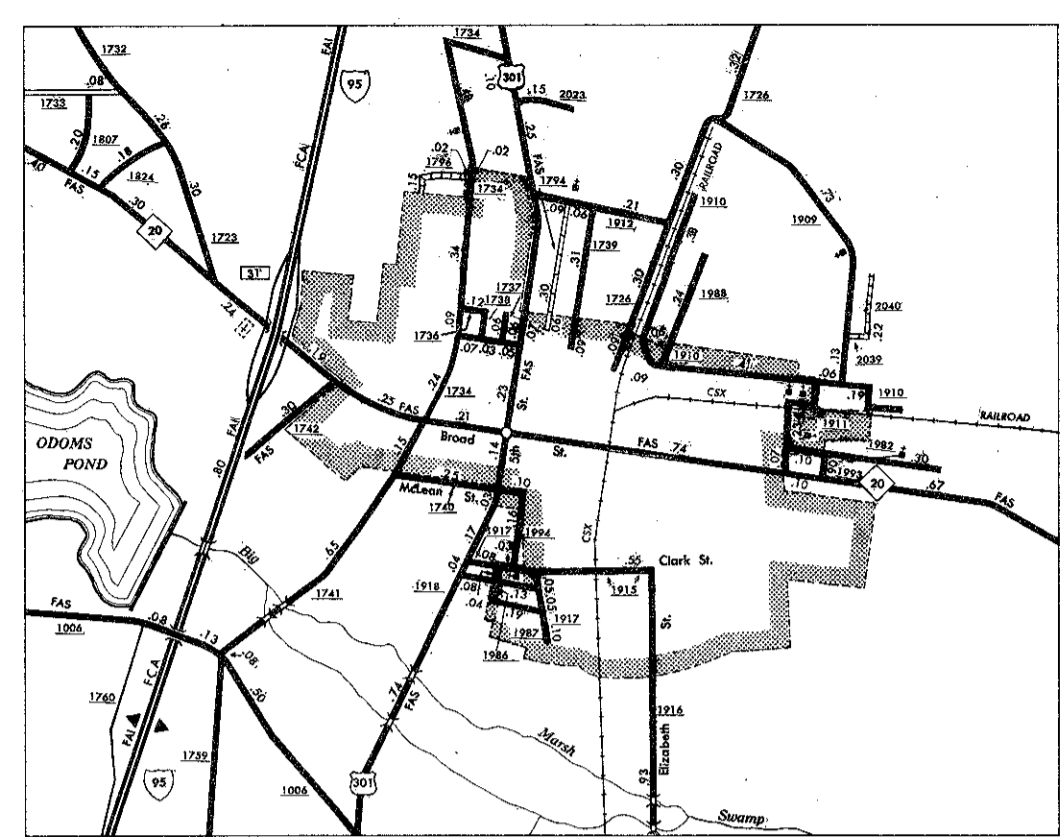


NOTE: MAP INCLUDES ONLY STATE MAINTAINED ROADS OR IMPORTANT NON-SYSTEM ROADS. MILEAGE NOT SHOWN ON FRONTAGE ROADS. ROADS SHOWN AS OF JAN. 1, 1990.

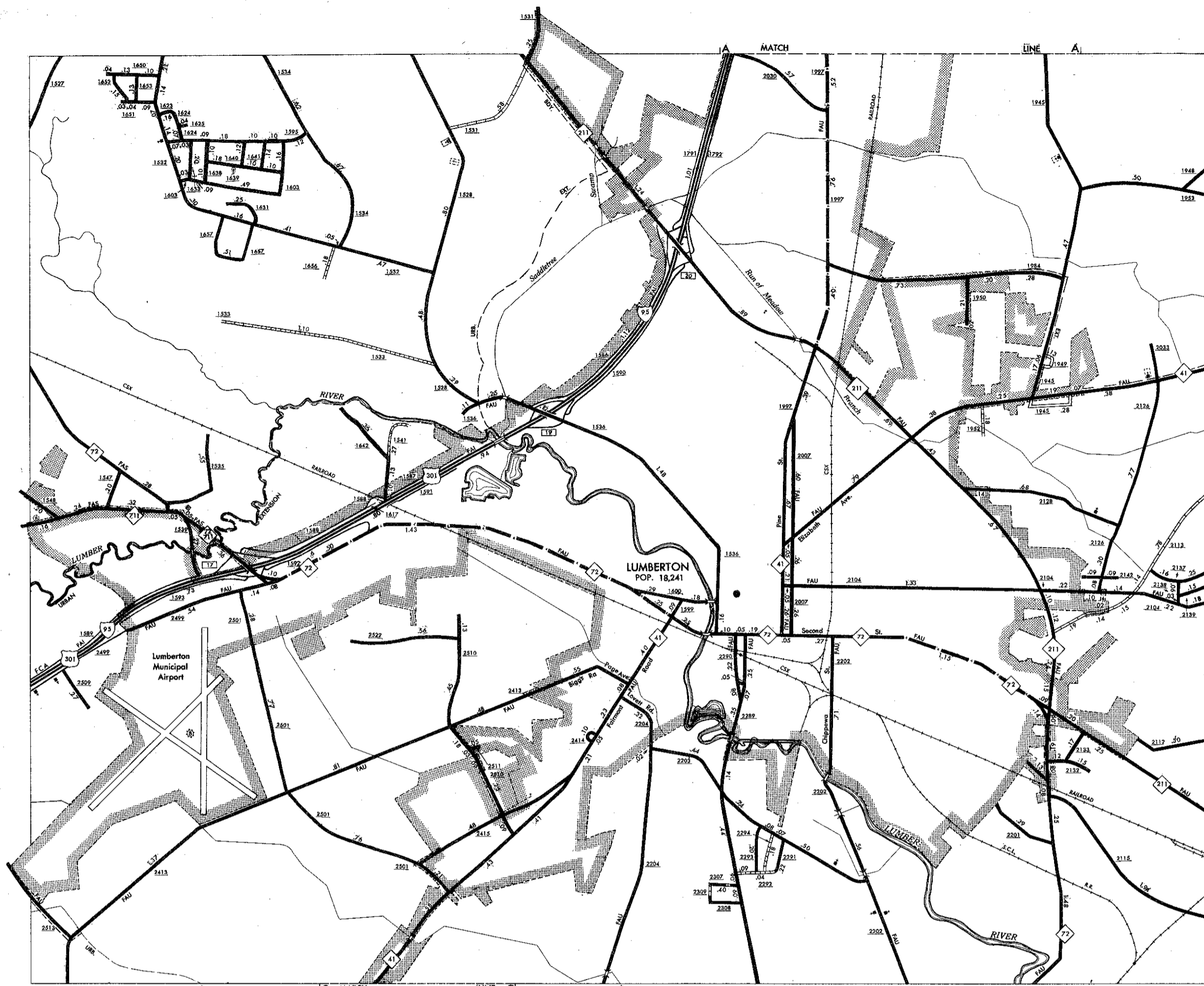
KEY TO COUNTY ROAD NUMBERS
 ALSO NUMBERS 1001, 1002, 1003, 1004, 1005, 1006



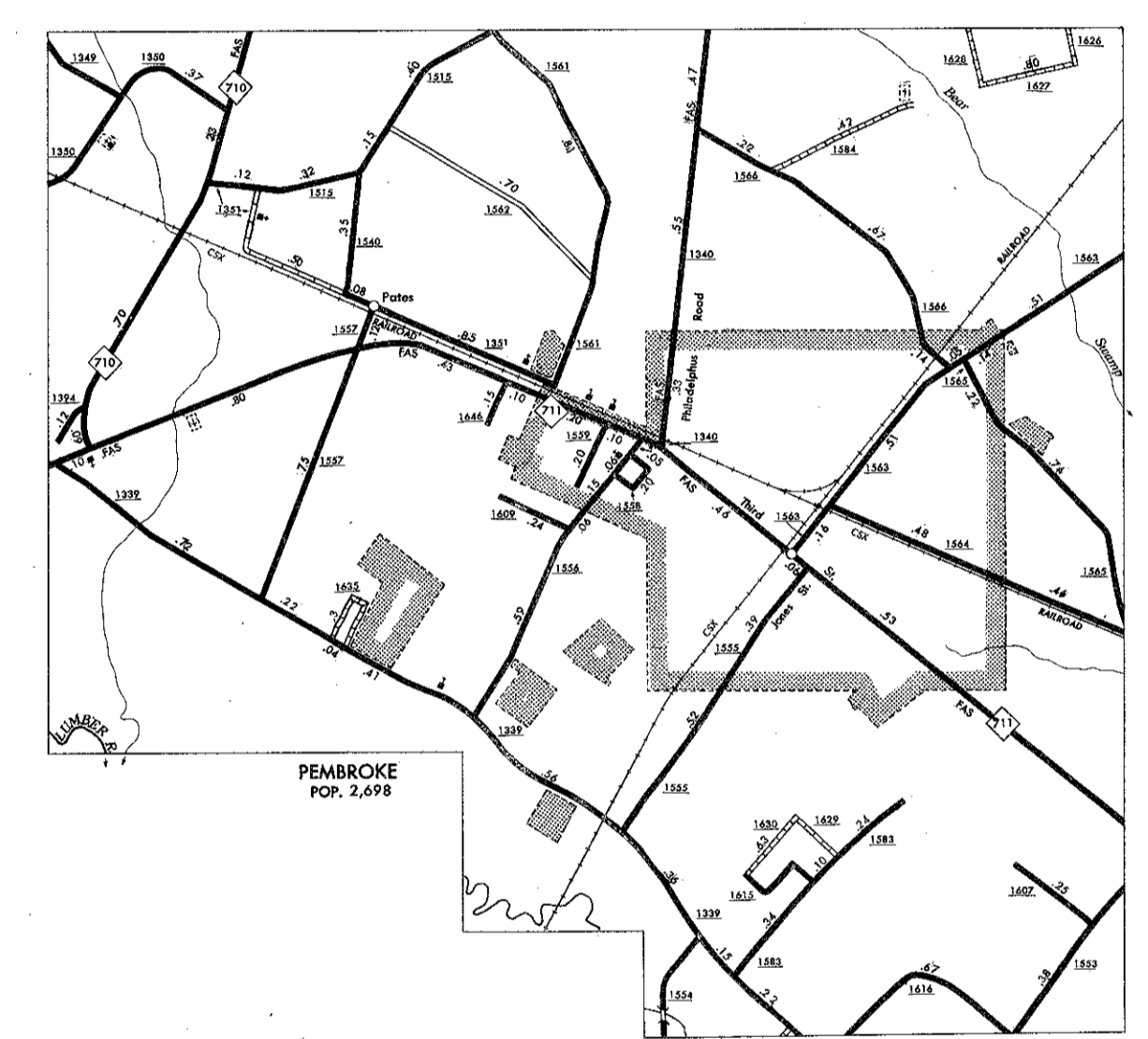
MAXTON
POP. 2,711
ROBESON CO. 2,585
SCOTLAND CO. 289



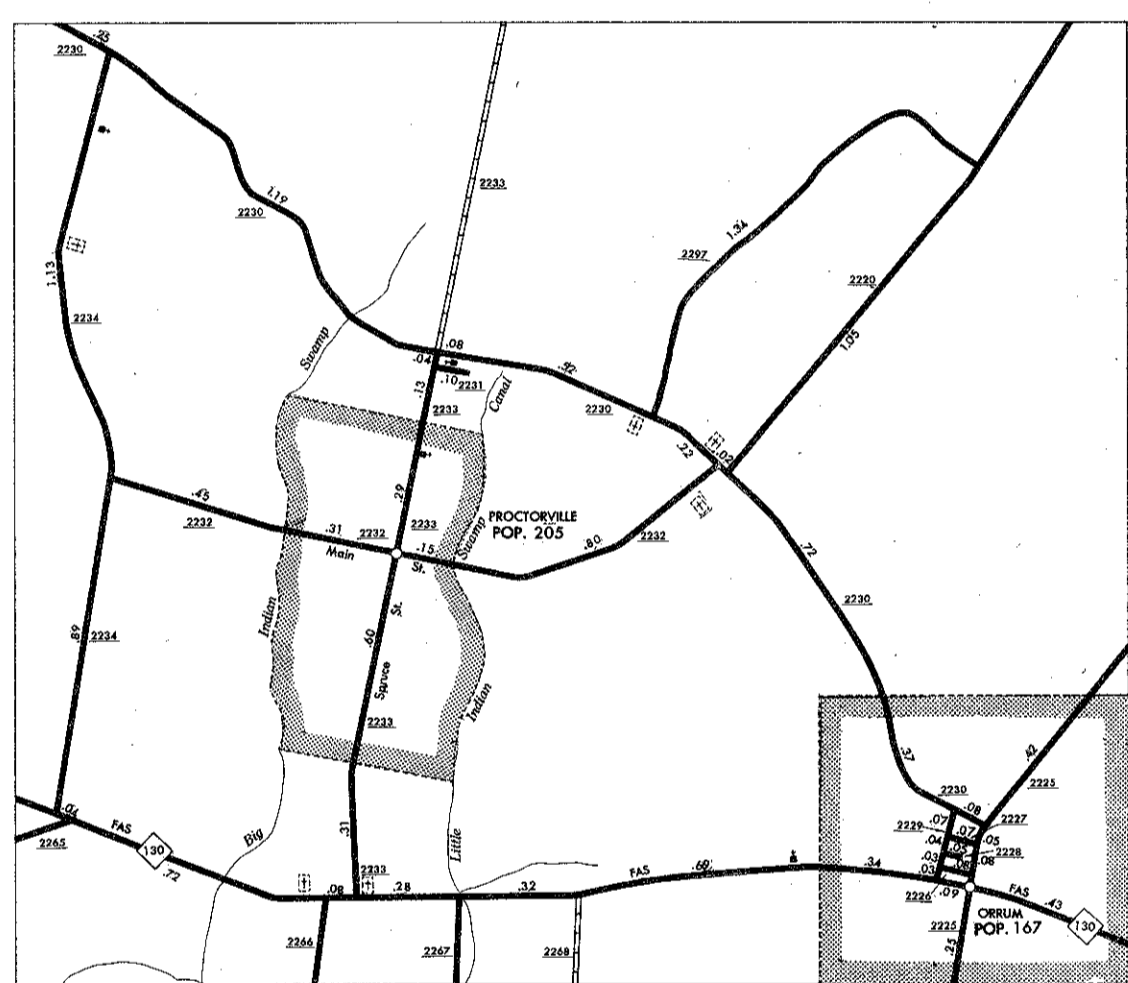
ST. PAULS
POP. 1,639



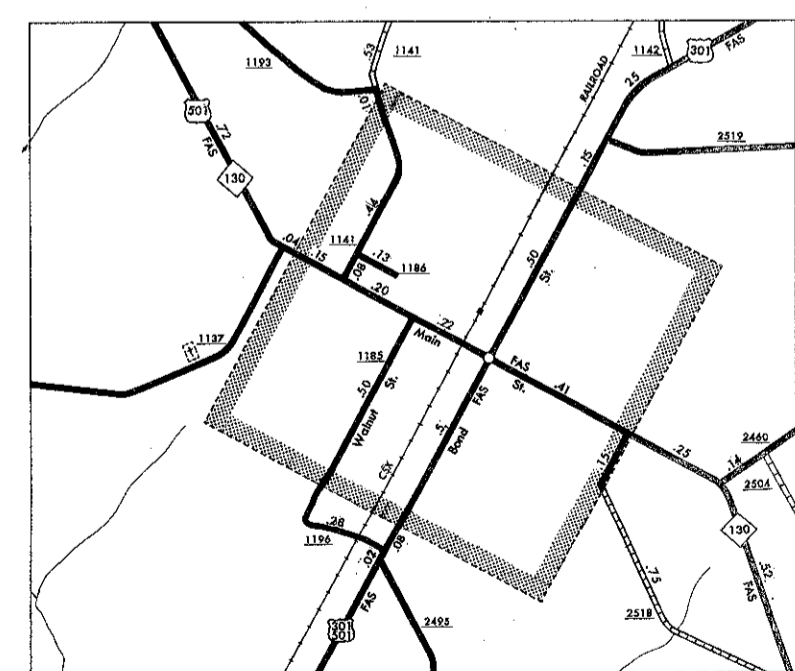
LUMBERTON AND VICINITY



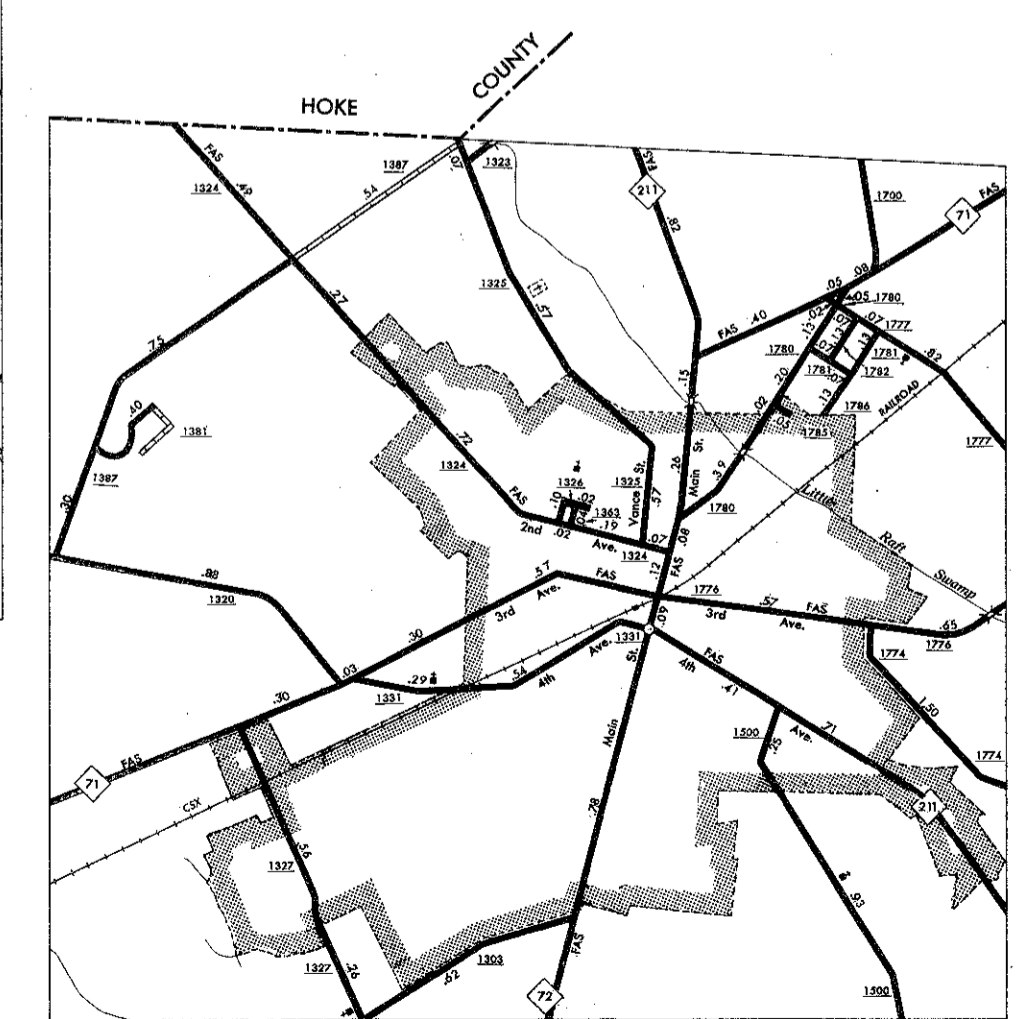
PEMBROKE
POP. 2,698



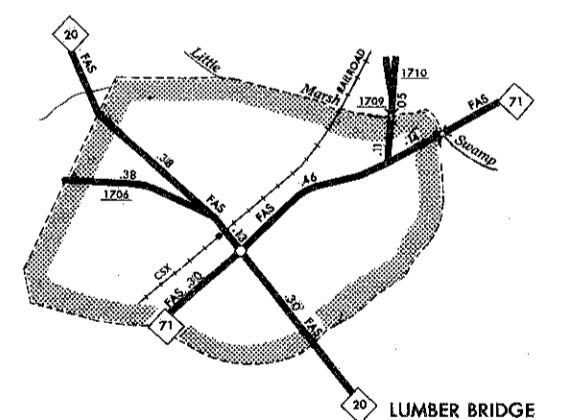
PROCTORVILLE AND VICINITY



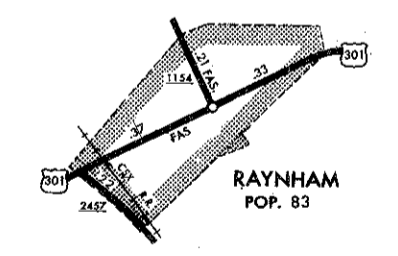
ROWLAND
POP. 1,841



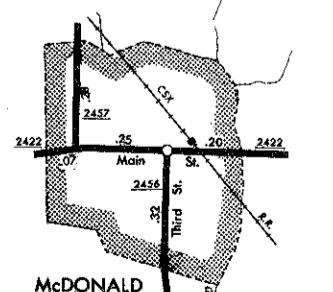
RED SPRINGS
POP. 3,607



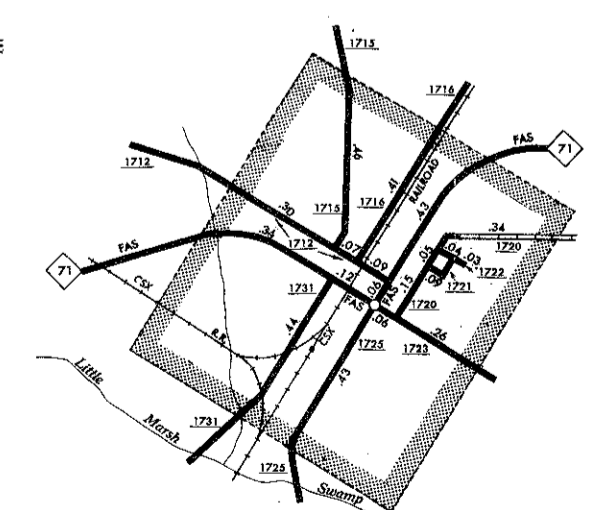
LUMBER BRIDGE
POP. 171



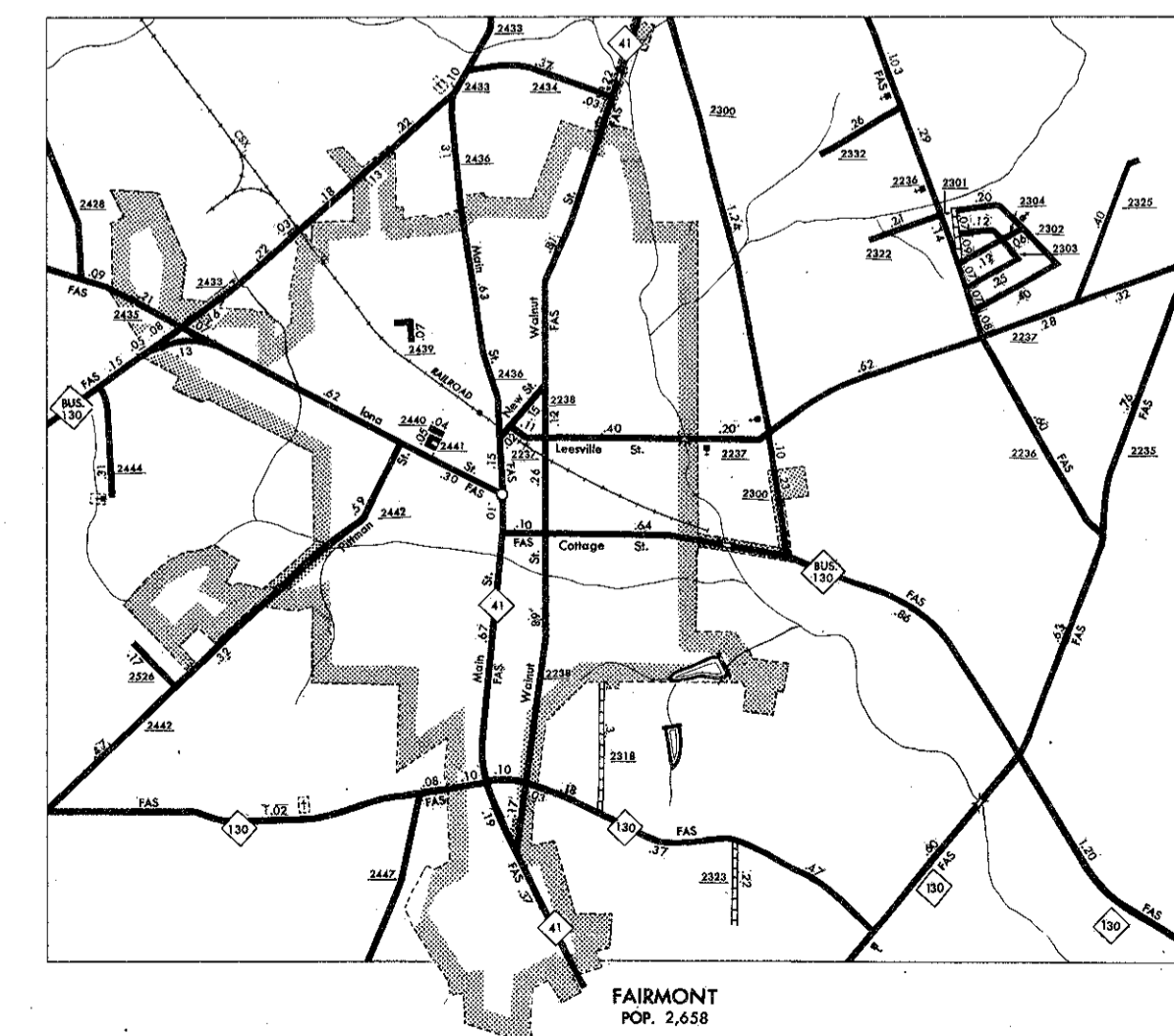
RAYNHAM
POP. 83



MCDONALD
POP. 117

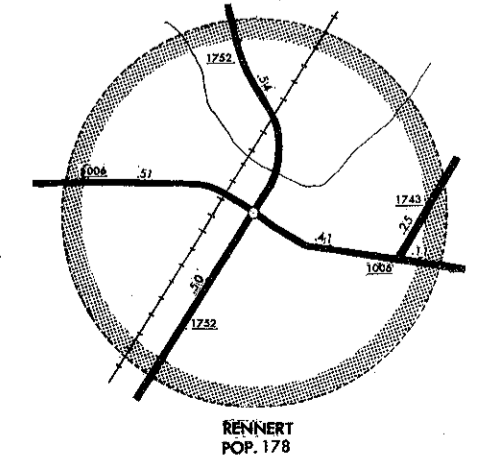
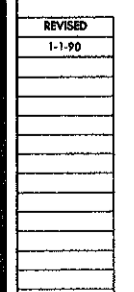


PARKTON
POP. 564



FAIRMONT
POP. 2,658

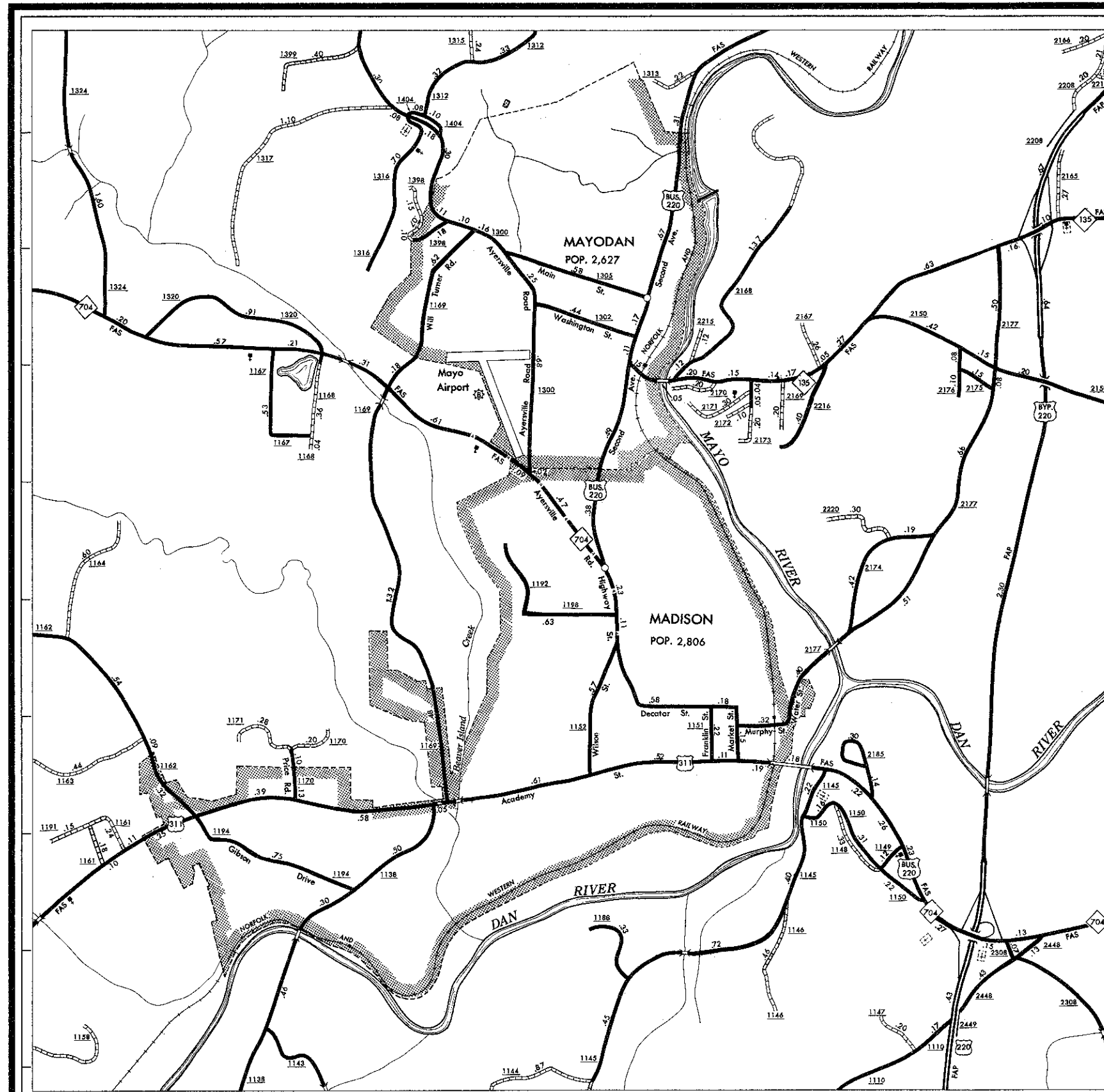
COPIES OF THIS MAP ARE AVAILABLE
 FROM THE FEDERAL BUREAU OF SURVEY
 ADDRESS: FEDERAL BUREAU OF SURVEY
 DIVISION OF HIGHWAYS
 WASHINGTON, D. C. 20540



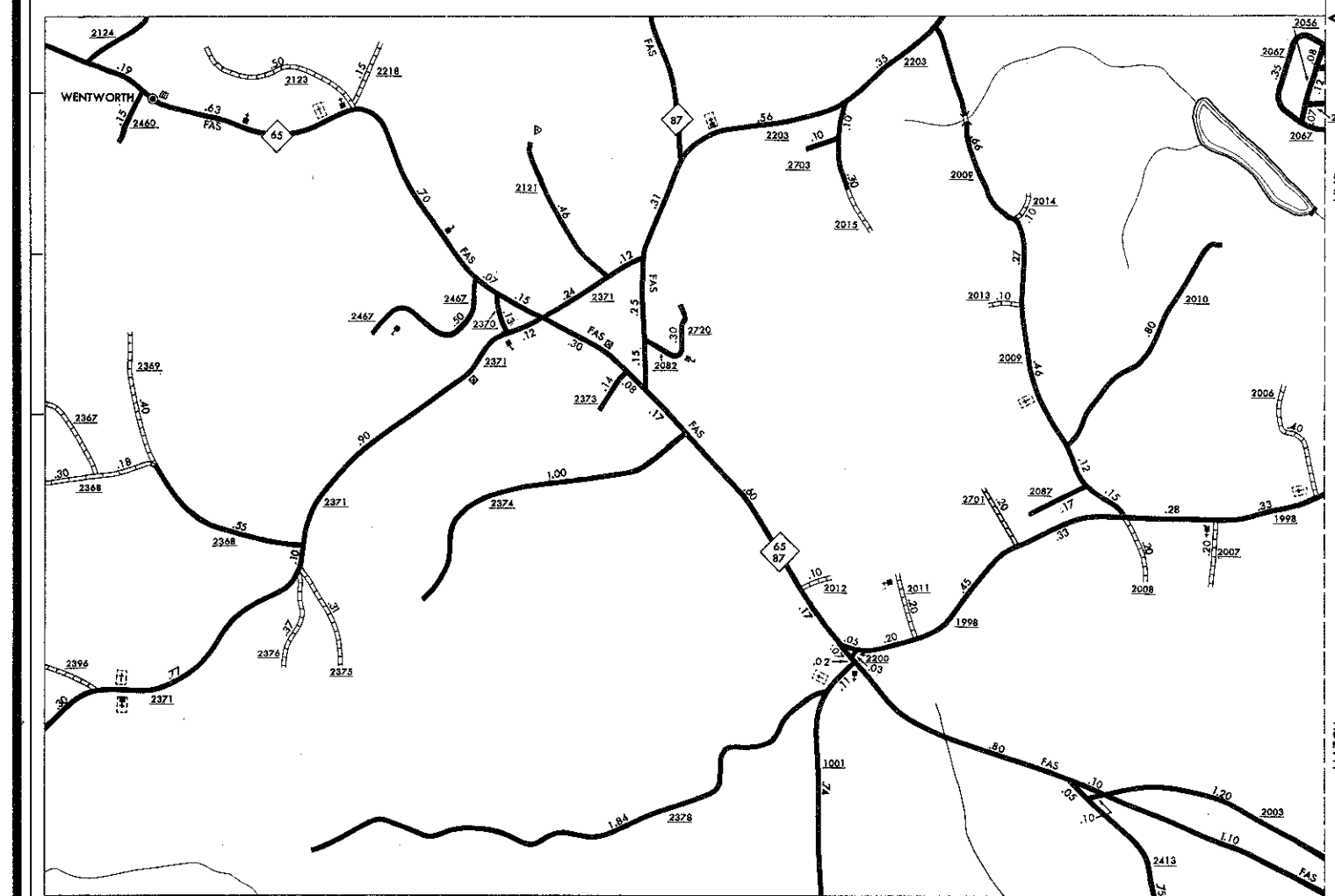
ENLARGED MUNICIPAL AND SUBURBAN AREAS
ROBESON COUNTY
 NORTH CAROLINA
 PREPARED BY THE
 NORTH CAROLINA DEPARTMENT OF TRANSPORTATION
 DIVISION OF HIGHWAYS—PLANNING AND RESEARCH BRANCH
 IN COOPERATION WITH THE
 U.S. DEPARTMENT OF TRANSPORTATION
 FEDERAL HIGHWAY ADMINISTRATION

SCALE

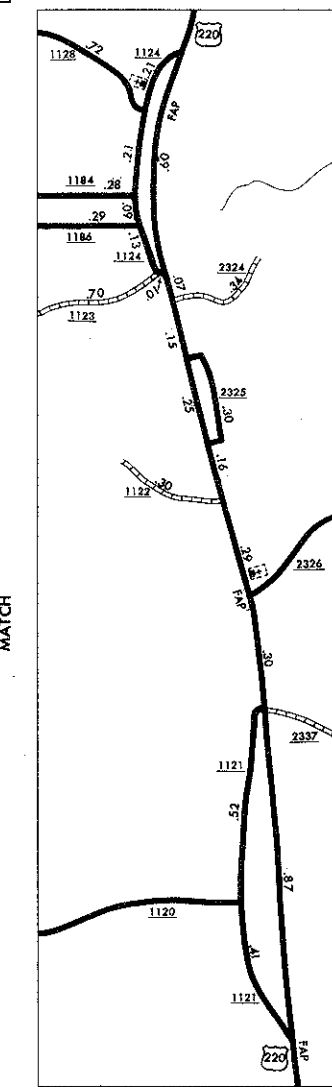
POLYCONIC PROJECTION



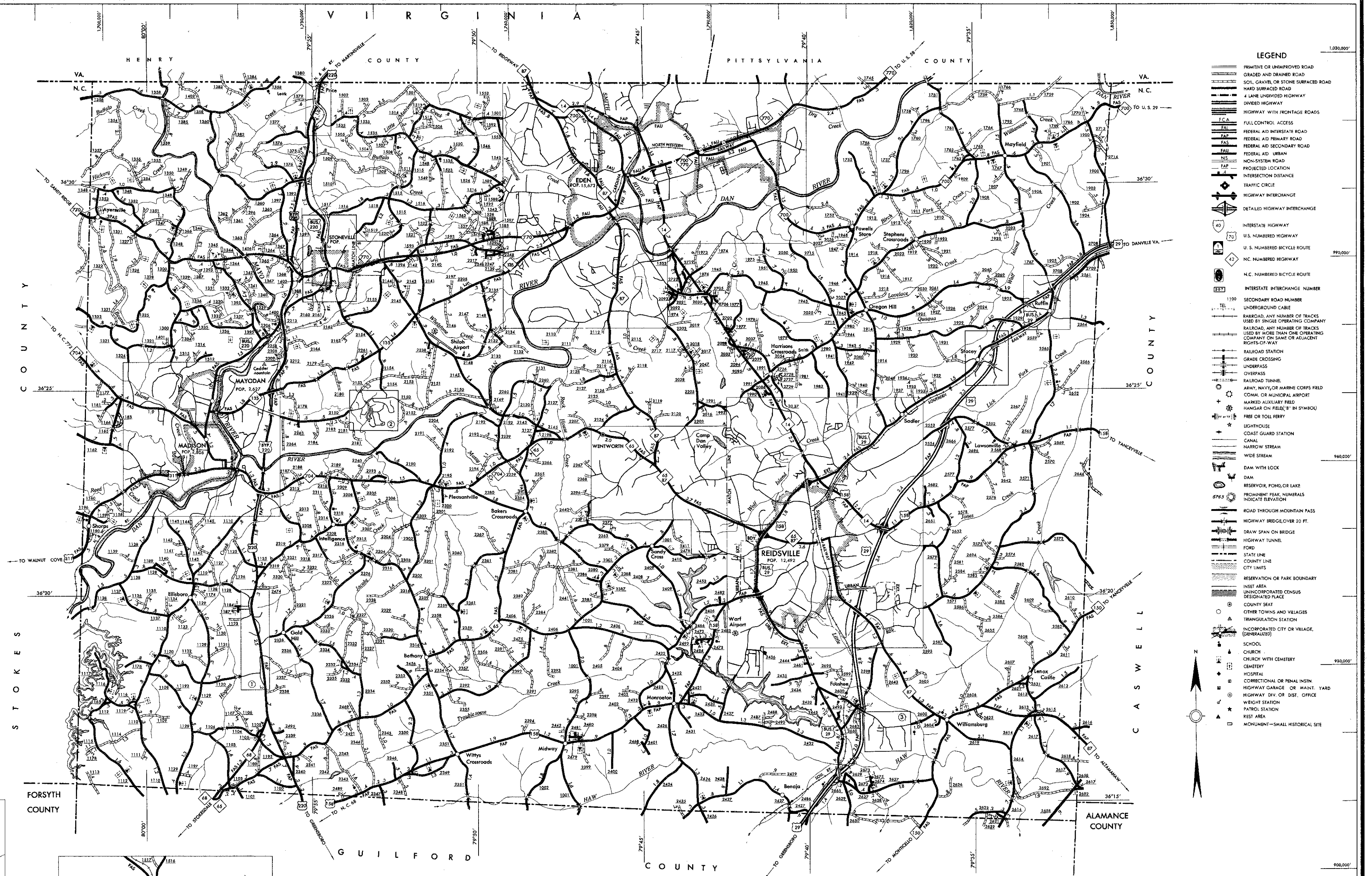
MAYODAN AND VICINITY



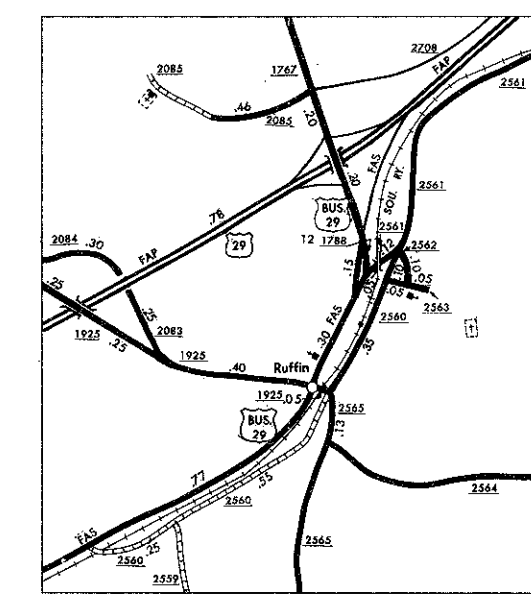
WENTWORTH



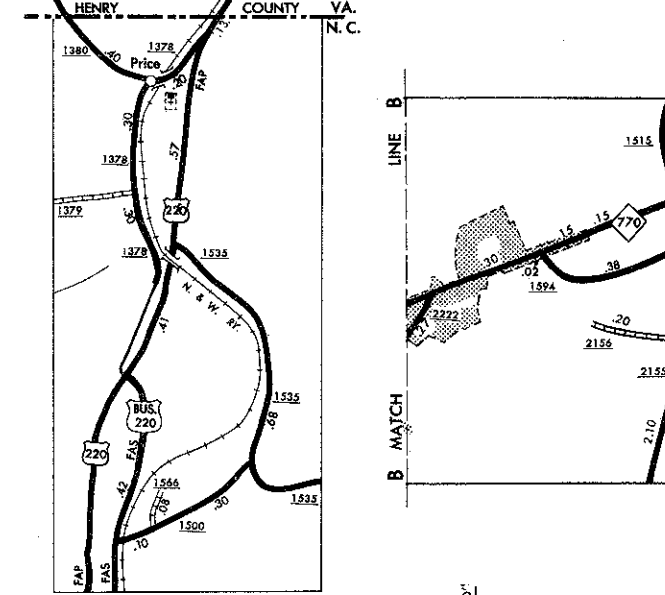
INSET 1



STONEVILLE
POP. 1,054



RUFFIN

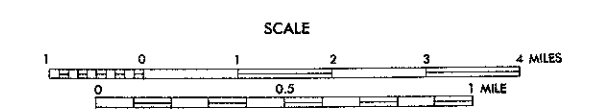


PRICE

- LEGEND**
- FRONTAGE OR IMPROVED ROAD
- DANGER AND BRIDGE ROAD
- SOIL GRAVEL OR STONE SURFACED ROAD
- HARD SURFACED ROAD
- 4 LANE IMPROVED HIGHWAY
- UNIMPROVED HIGHWAY
- HIGHWAY WITH FRONTAGE ROADS
- FULL CONTROL ACCESS
- FEDERAL AID PRIMARY ROAD
- FEDERAL AID SECONDARY ROAD
- FEDERAL AID ARMY
- NON-SYSTEM ROAD
- PROJECTED LOCATION
- INTERSECTION DISTANCE
- TRAFFIC CIRCLE
- HIGHWAY INTERCHANGE
- DETAILED HIGHWAY INTERCHANGE
- INTERSTATE HIGHWAY
- U.S. NUMBERED HIGHWAY
- U.S. NUMBERED BICYCLE ROUTE
- N.C. NUMBERED HIGHWAY
- N.C. NUMBERED BICYCLE ROUTE
- INTERSTATE INTERCHANGE NUMBER
- SECONDARY ROAD NUMBER
- UNINCORPORATED CAME
- BARRELS, ANY NUMBER OF TRACKS USED BY SINGLE OPERATING COMPANY
- RAILROAD, ANY NUMBER OF TRACKS USED BY MORE THAN ONE OPERATING COMPANY OR SAME OR ADJACENT
- RAILROAD STATION
- GRADE CROSSING
- UNDEVELOPED
- CROSSPASS
- RAILROAD TRAVEL
- ARMY, NAVY, OR MARINE CORPS FIELD
- COMAL OR MUNICIPAL AIRPORT
- MARKED AIRFIELD
- HANGAR OR FLEET IF IN STAGNOL
- FREE OR TOLL FERRY
- BOATHOUSE
- COAST GUARD STATION
- CANAL
- NARROW STREAM
- WIDE STREAM
- DAM WITH LOCK
- DAM
- RESERVOIR, POND, OR LAKE
- PERMANENT FRESH WATERWAYS INDICATE ELEVATION
- ROAD THROUGH MOUNTAIN PASS
- HIGHWAY BRIDGE OVER 50 FT.
- DRAW SPAN ON BRIDGE
- HIGHWAY TUNNEL
- FORD
- STATE LINE
- COUNTY LINE
- CITY LIMITS
- RESERVATION OR PARK BOUNDARY
- WATER AREA
- UNINCORPORATED CENSUS DESIGNATED PLACE
- COUNTY SEAT
- OTHER TOWNS AND VILLAGES
- TRANSPORTATION STATION
- INCORPORATED CITY OR VILLAGE (SHOWN AS CENSUS)
- SCHOOL
- CHURCH
- CHURCH WITH CENTREY
- CEMETERY
- HOSPITAL
- CORRECTIONAL OR PENAL INSTITUTION
- HIGHWAY GARAGE OR MAINT. YARD
- HIGHWAY DIV. OR DIST. OFFICE
- WEIGHT STATION
- PATROL STATION
- REST AREA
- MONUMENT-SMALL HISTORICAL SITE

ROCKINGHAM COUNTY NORTH CAROLINA

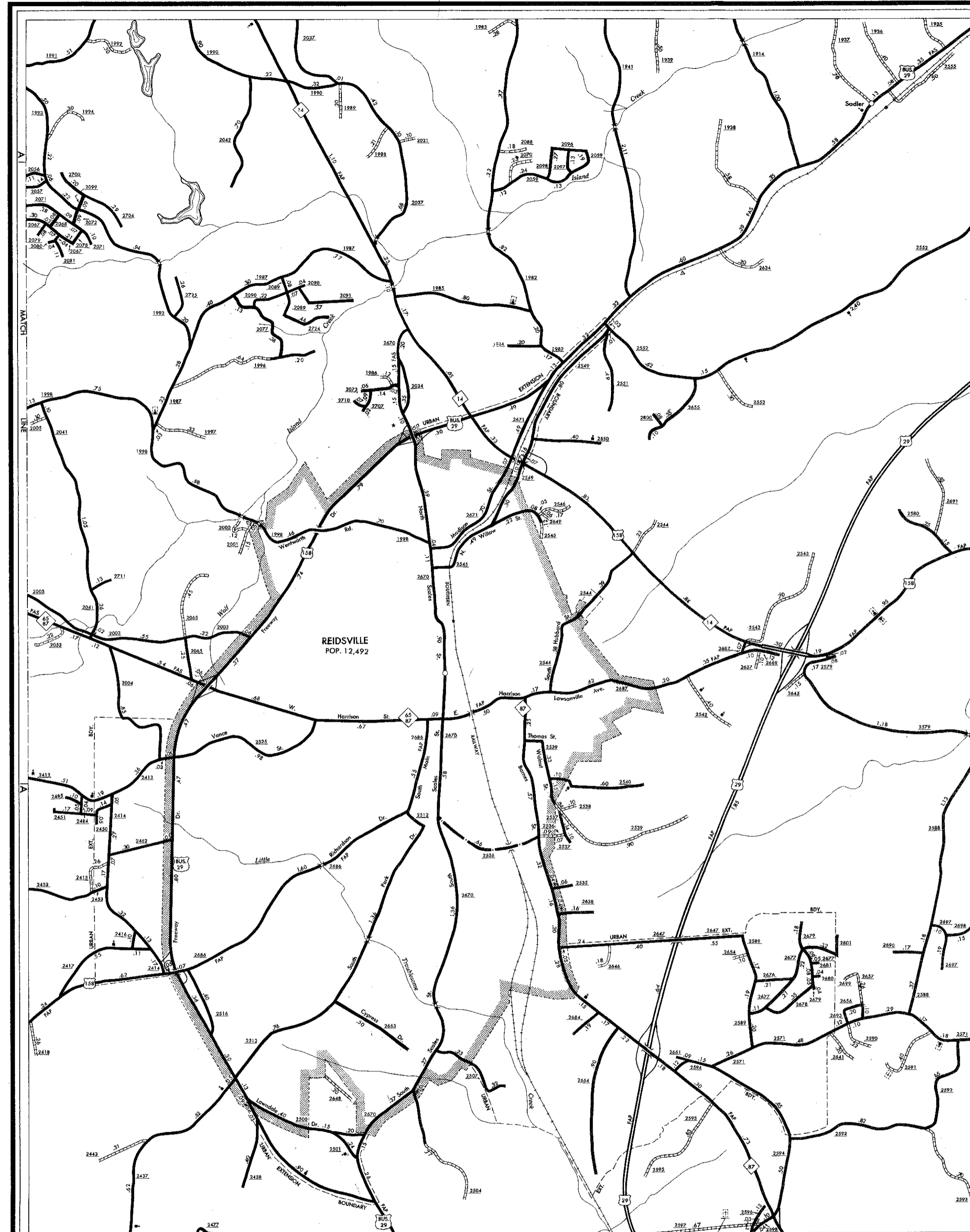
PREPARED BY THE
NORTH CAROLINA DEPARTMENT OF TRANSPORTATION
DIVISION OF HIGHWAYS - PLANNING AND RESEARCH BRANCH
IN COOPERATION WITH THE
U.S. DEPARTMENT OF TRANSPORTATION
FEDERAL HIGHWAY ADMINISTRATION



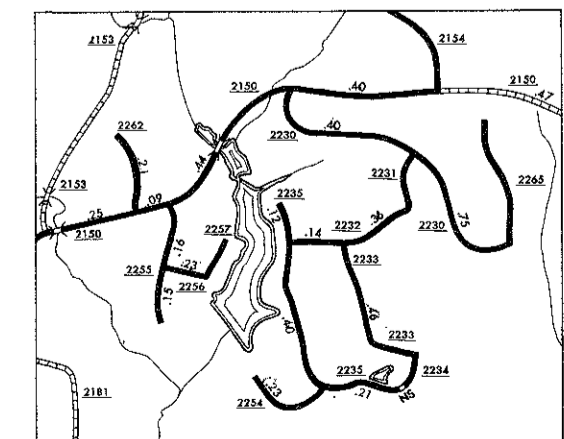
NOTE: MAP INCLUDES ONLY STATE MAINTAINED ROADS OR IMPORTANT NON-SYSTEM ROADS. MILEAGE NOT SHOWN ON FRONTAGE ROADS. HIGHWAYS SHOWN AS OF JAN. 1, 1970.

SCALE FOR ENLARGEMENTS
1:62500 FOOT GRID BASED ON NORTH CAROLINA PLANE COORDINATE SYSTEM
POLYCONIC PROJECTION

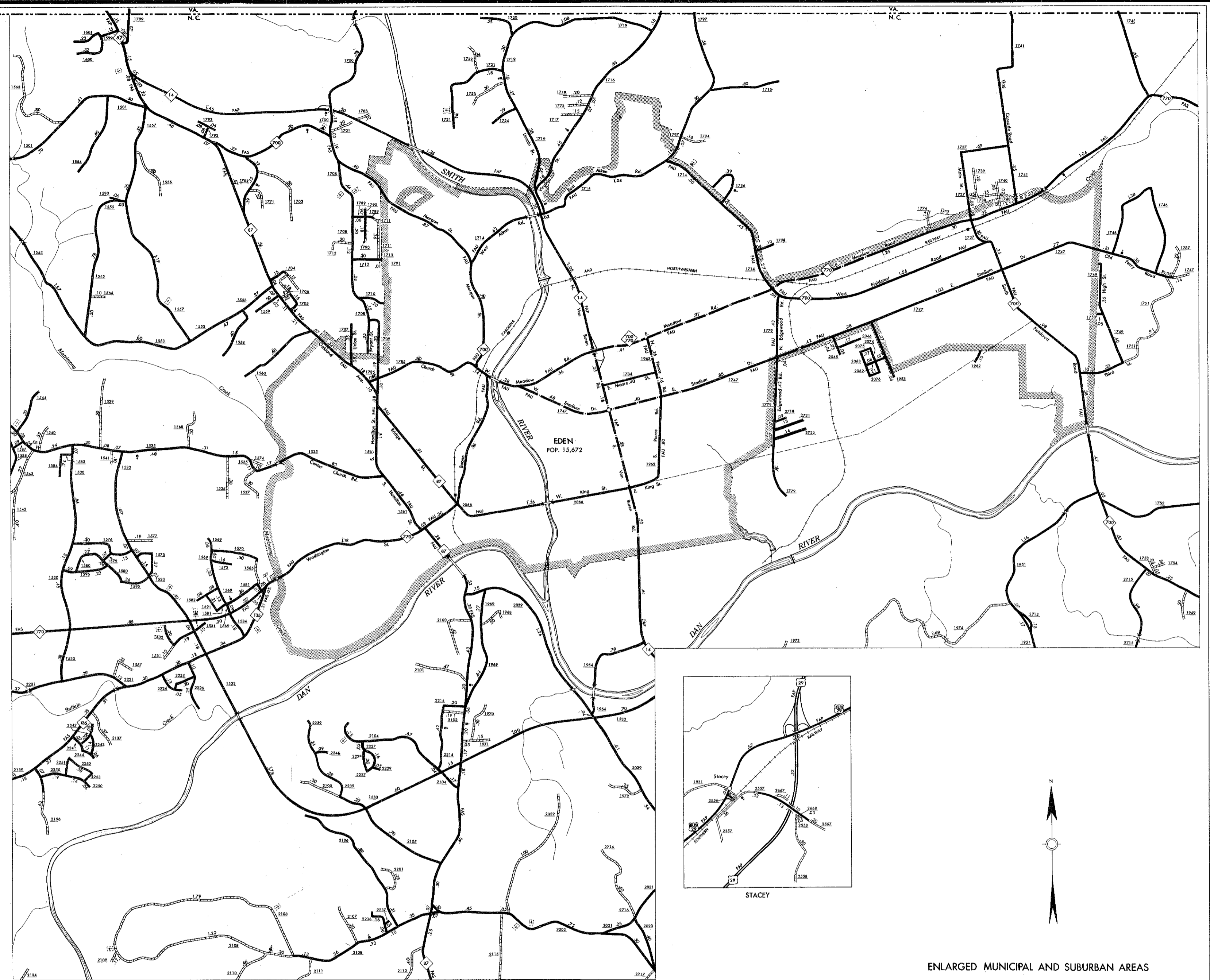
COPIES OF THIS MAP ARE AVAILABLE TO THE PUBLIC AT A NOMINAL COST. ADDRESS: N.C. DEPARTMENT OF TRANSPORTATION, DIVISION OF HIGHWAYS, PLANNING AND RESEARCH BRANCH, 1110 S. COLLETT ST., RALEIGH, NORTH CAROLINA, 27611



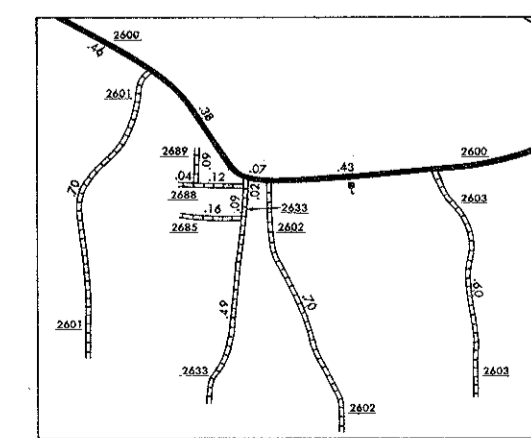
REIDSVILLE AND VICINITY



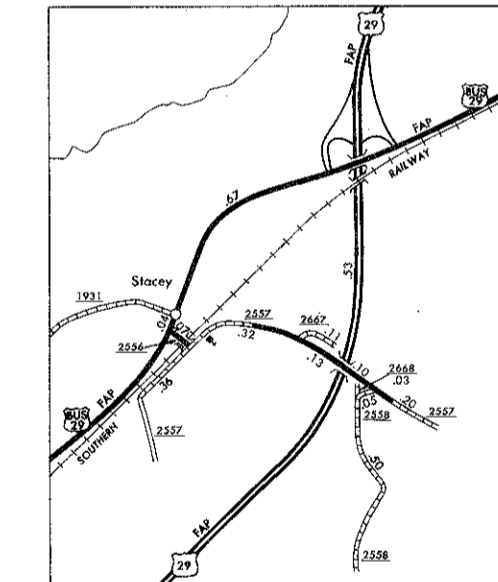
INSET 2



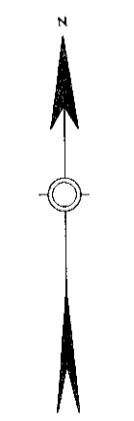
EDÉN AND VICINITY



INSET 3



STACEY



ENLARGED MUNICIPAL AND SUBURBAN AREAS
ROCKINGHAM COUNTY
 NORTH CAROLINA

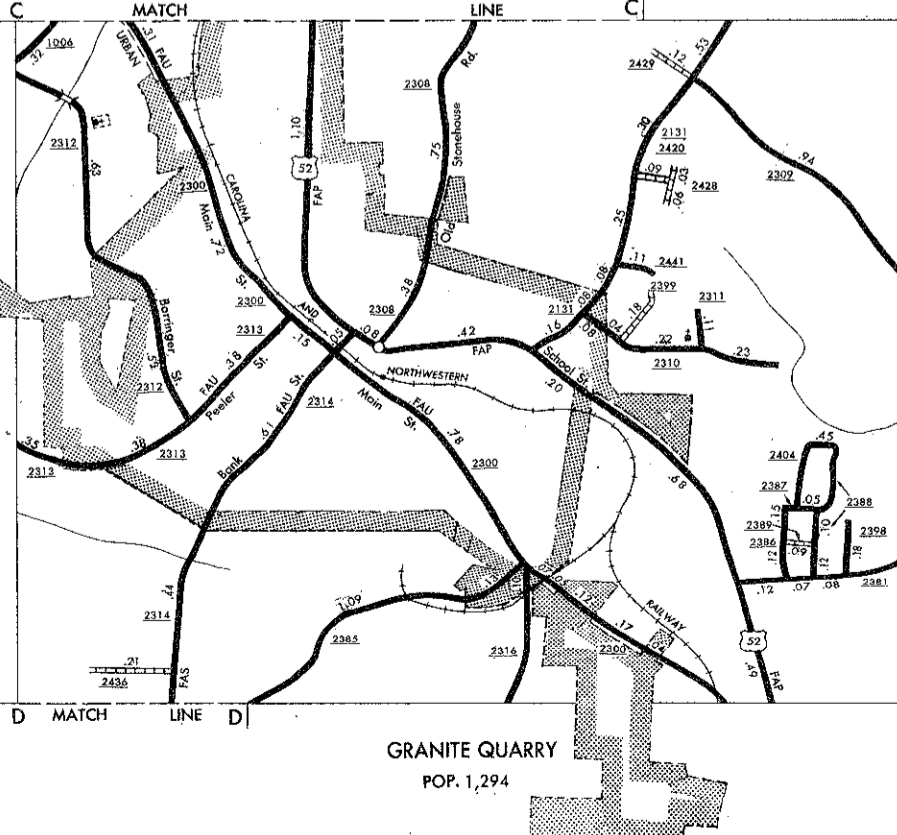
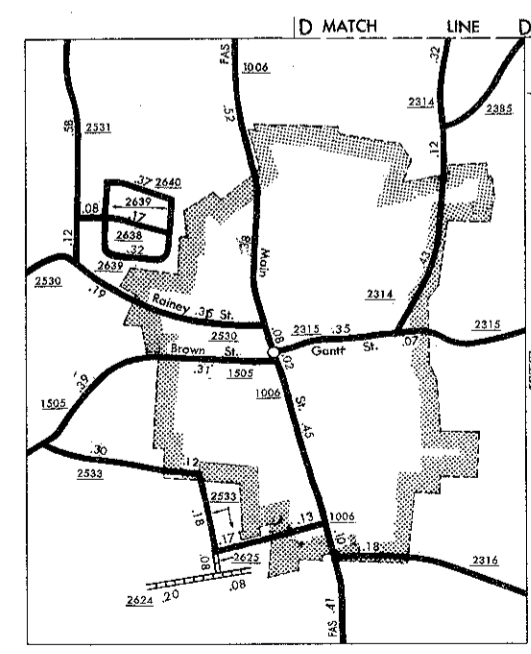
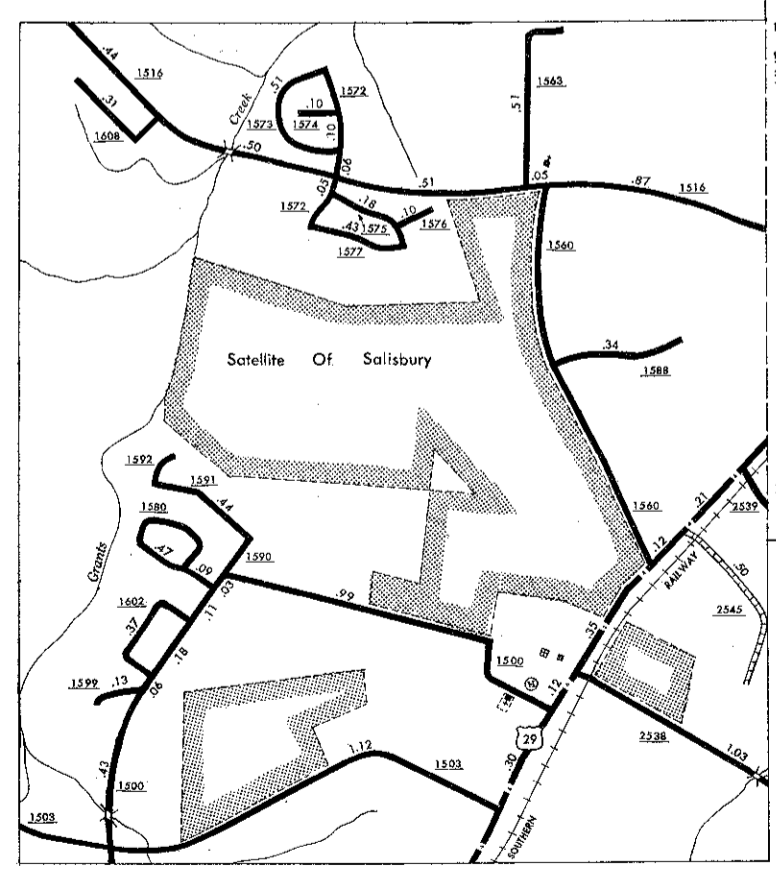
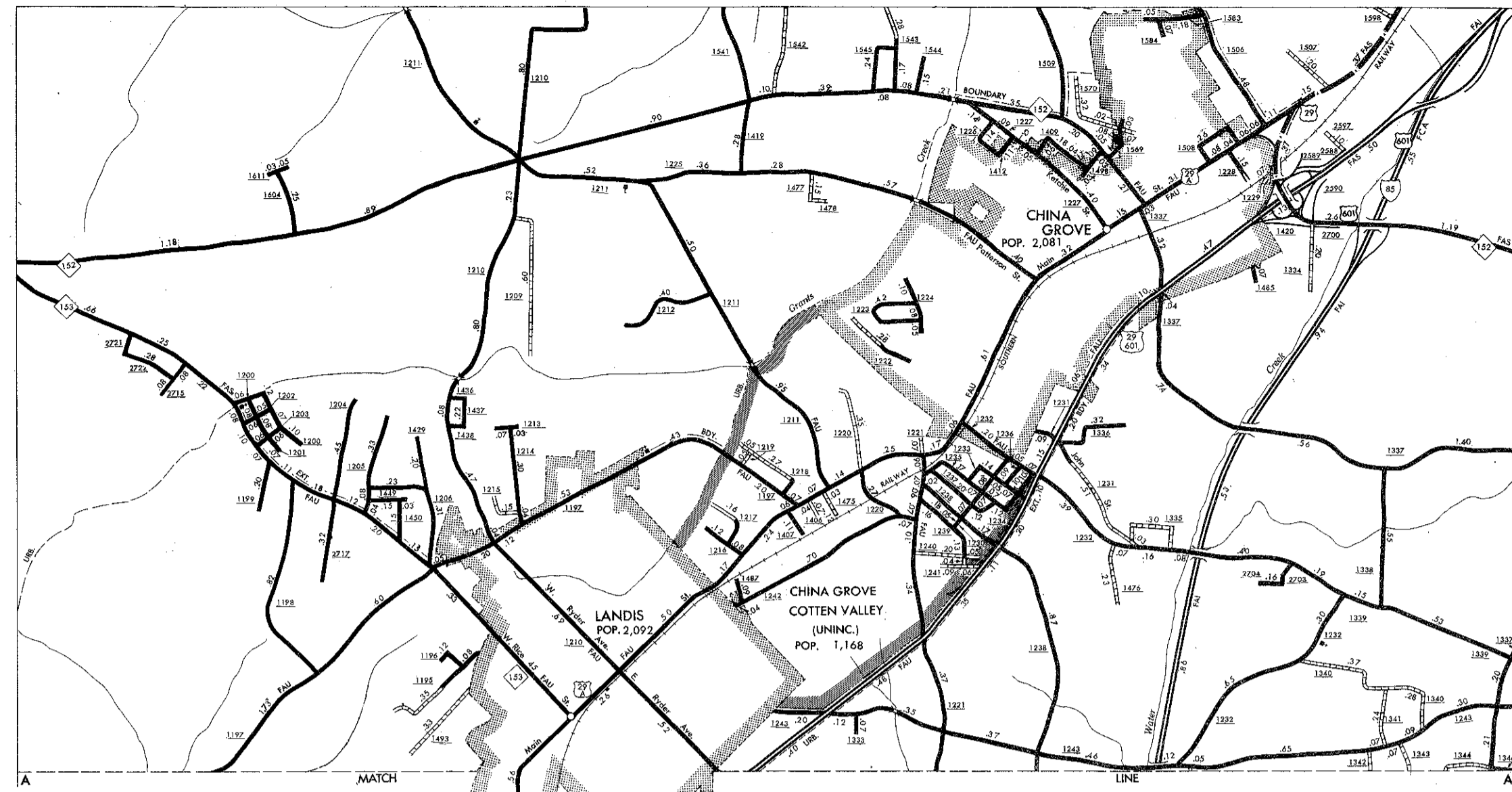
PREPARED BY THE
 NORTH CAROLINA DEPARTMENT OF TRANSPORTATION
 DIVISION OF HIGHWAYS—PLANNING AND RESEARCH BRANCH
 IN COOPERATION WITH THE
 U. S. DEPARTMENT OF TRANSPORTATION
 FEDERAL HIGHWAY ADMINISTRATION



SCALE

COPIES OF THIS MAP ARE AVAILABLE
 TO THE PUBLIC AT A SPECIAL COST.
 ADDRESS:
 NORTH CAROLINA DEPARTMENT OF TRANSPORTATION
 DIVISION OF HIGHWAYS
 RATION, NORTH CAROLINA, 27601


ROCKINGHAM SHIP

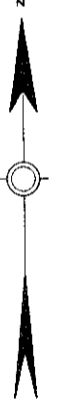


ROWAN SUP. 1
 SOURCE OF THIS MAP ARE AVAILABLE
 FROM THE NORTH CAROLINA DEPARTMENT OF TRANSPORTATION
 ADDRESS: 100 N. S. RAYBURN DRIVE
 RALEIGH, NORTH CAROLINA, 27611

1:50,000
1:25,000
1:12,500
1:6,250
1:3,125
1:1,562
1:781
1:390
1:195
1:97
1:48
1:24
1:12
1:6
1:3
1:1

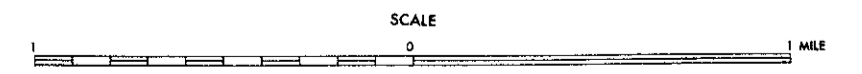
ENLARGED MUNICIPAL AND SUBURBAN AREAS
ROWAN COUNTY
 NORTH CAROLINA
 PREPARED BY THE
 NORTH CAROLINA DEPARTMENT OF TRANSPORTATION
 DIVISION OF HIGHWAYS—PLANNING AND RESEARCH BRANCH
 IN COOPERATION WITH THE
 U.S. DEPARTMENT OF TRANSPORTATION
 FEDERAL HIGHWAY ADMINISTRATION





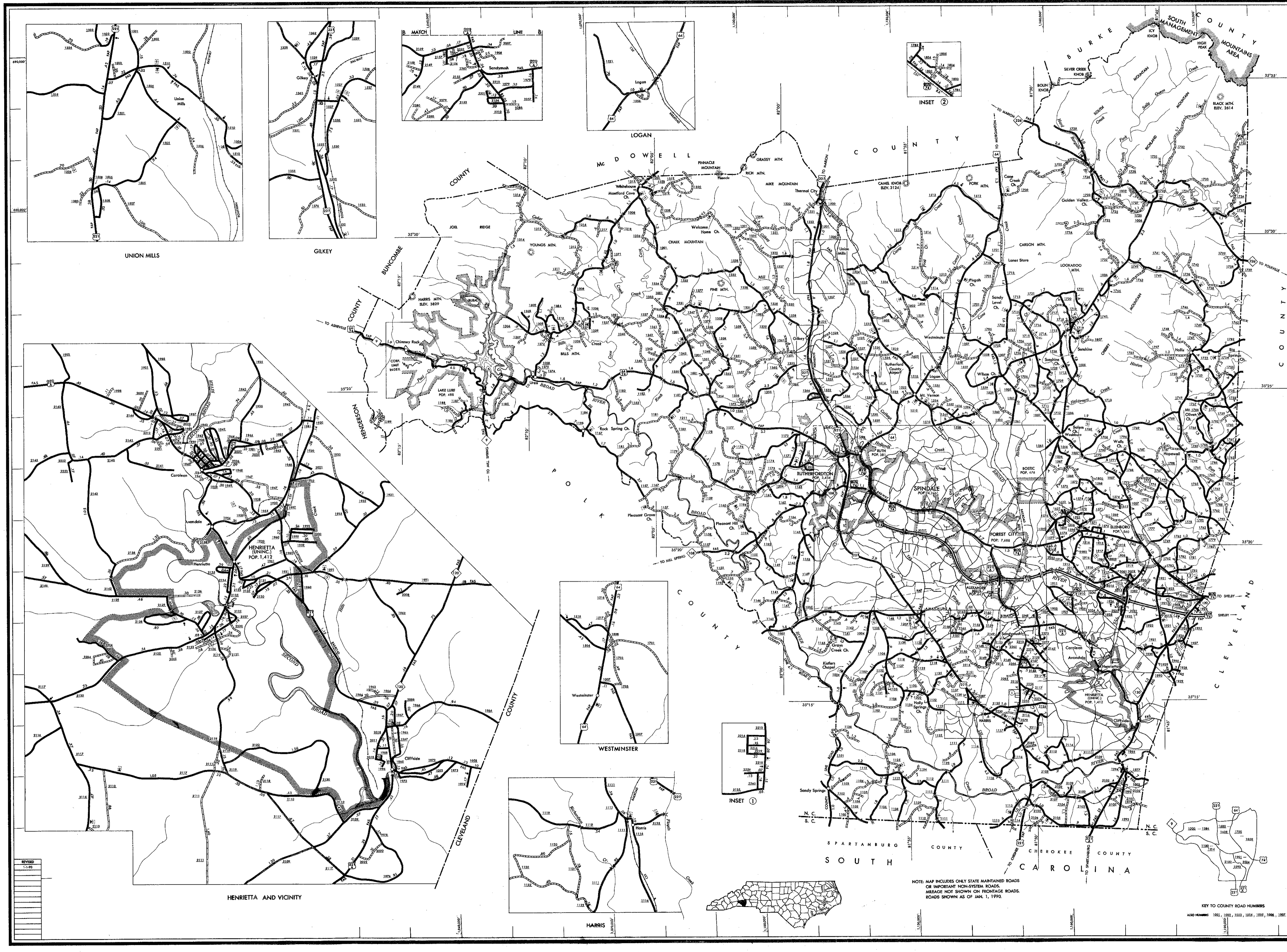
ENLARGED MUNICIPAL AND SUBURBAN AREAS
ROWAN COUNTY
NORTH CAROLINA

PREPARED BY THE
NORTH CAROLINA DEPARTMENT OF TRANSPORTATION
DIVISION OF HIGHWAYS - PLANNING AND RESEARCH BRANCH
IN COOPERATION WITH THE
U.S. DEPARTMENT OF TRANSPORTATION
FEDERAL HIGHWAY ADMINISTRATION



COPY OF THIS MAP ARE AVAILABLE
TO THE PUBLIC AT A NOMINAL COST.
ADDRESS:
NORTH CAROLINA DEPARTMENT OF TRANSPORTATION
RALEIGH, NORTH CAROLINA, 27611


REVISED
11-60



RUTHERFORD COUNTY

NORTH CAROLINA

PREPARED BY THE
 NORTH CAROLINA DEPARTMENT OF TRANSPORTATION
 DIVISION OF HIGHWAYS—PLANNING AND RESEARCH BRANCH
 IN COOPERATION WITH THE
 U.S. DEPARTMENT OF TRANSPORTATION
 FEDERAL HIGHWAY ADMINISTRATION



- LEGEND**
- FRONTIER OR UNIMPROVED ROAD
 - GRADED AND DRAINED ROAD
 - SOIL GRAVEL OR STONE SURFACE ROAD
 - PAVED SURFACE ROAD
 - 4 LANE UNDIVIDED HIGHWAY
 - DIVIDED HIGHWAY
 - HIGHWAY WITH FRONTAGE ROADS
 - FULL CONTROL ACCESS
 - FEDERAL INTERSTATE ROAD
 - FEDERAL AID THROUGH ROAD
 - FEDERAL AID SECONDARY ROAD
 - FEDERAL AID URBAN
 - NON-SYSTEM ROAD
 - PROJECTED LOCATION
 - INTERSECTION DISTANCE
 - TRAFFIC SIGNAL
 - HIGHWAY INTERCHANGE
 - DETAILED HIGHWAY INTERCHANGE
 - INTERSTATE HIGHWAY
 - U.S. NUMBERED HIGHWAY
 - U.S. NUMBERED BICYCLE ROUTE
 - N.C. NUMBERED HIGHWAY
 - N.C. NUMBERED BICYCLE ROUTE
 - INTERSTATE INTERCHANGE NUMBER
 - SECONDARY ROAD NUMBER
 - UNDERGROUND CABLE
 - RAILROADS: ANY NUMBER OF TRACKS USED BY SINGLE OPERATING COMPANY
 - RAILROADS: ANY NUMBER OF TRACKS USED BY MORE THAN ONE OPERATING COMPANY ON SAME OR ADJACENT PORTIONS OF WAY
 - RAILROAD STATION
 - GRADE CROSSING
 - UNDERPASS
 - OVERPASS
 - RAILROAD TUNNEL
 - ARMY, NAVY, OR MARINE CORPS FIELD
 - CAMP OR ARMY/NAVY AIRPORT
 - MARKED AUXILIARY FIELD
 - MARKER ON FIELD "IN SYMBOLOGY"
 - PIER OR TOLL BRIDGE
 - LIGHTHOUSE
 - COAST GUARD STATION
 - CANAL
 - NATURAL STREAM
 - WIDE STREAM
 - DAM WITH LOCK
 - DAM
 - RESERVOIR, POND, OR LAKE
 - FRESHWATER BEAK, HERRING, OR FISH PASSAGE
 - ROAD THROUGH MOUNTAIN PASS
 - HIGHWAY BRIDGE OVER 20 FT.
 - DRAW SPAN ON BRIDGE
 - HIGHWAY TUNNEL
 - FERRY
 - STATE LINE
 - COUNTY LINE
 - CITY WARD
 - RESERVATION OR PARK BOUNDARY
 - INSET AREA
 - UNINCORPORATED CENSUS DESIGNATED PLACE
 - COUNTY SEAT
 - OTHER TOWNS AND VILLAGES
 - TRANSPORTATION STATION
 - INCORPORATED CITY OR VILLAGE (UNBARRIAGES)
 - SCHOOL
 - CHURCH
 - CHURCH WITH CEMETERY
 - CEMETERY
 - HOSPITAL
 - CORRECTIONAL OR PENAL INSTITUTION
 - HIGHWAY BUS OR BUS STOP
 - WEIGHT STATION
 - PARKING STATION
 - REST AREA
 - MONUMENT—SMALL HISTORICAL SITE

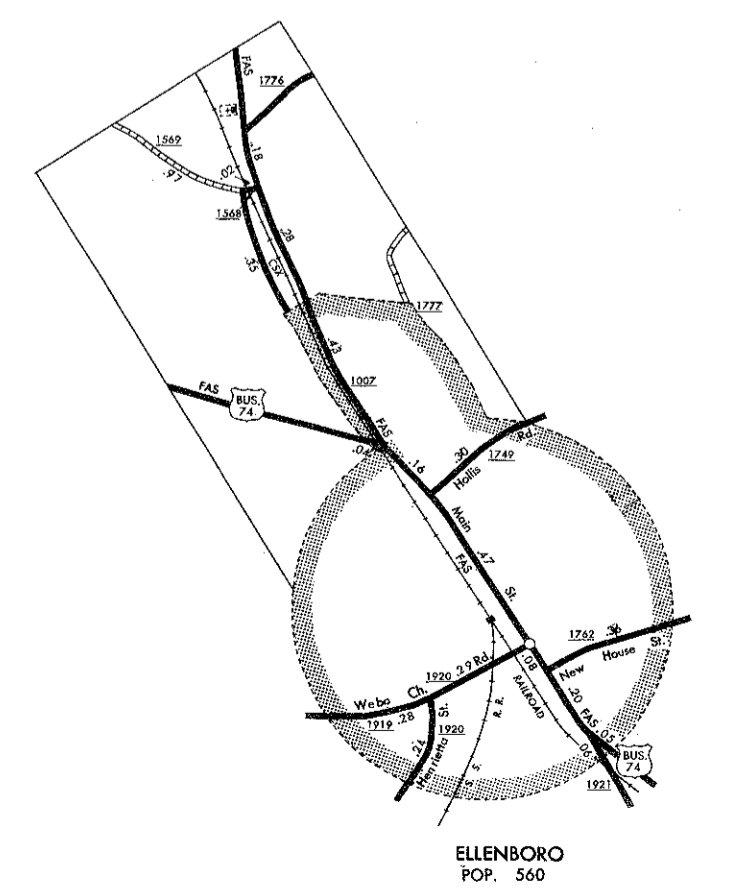
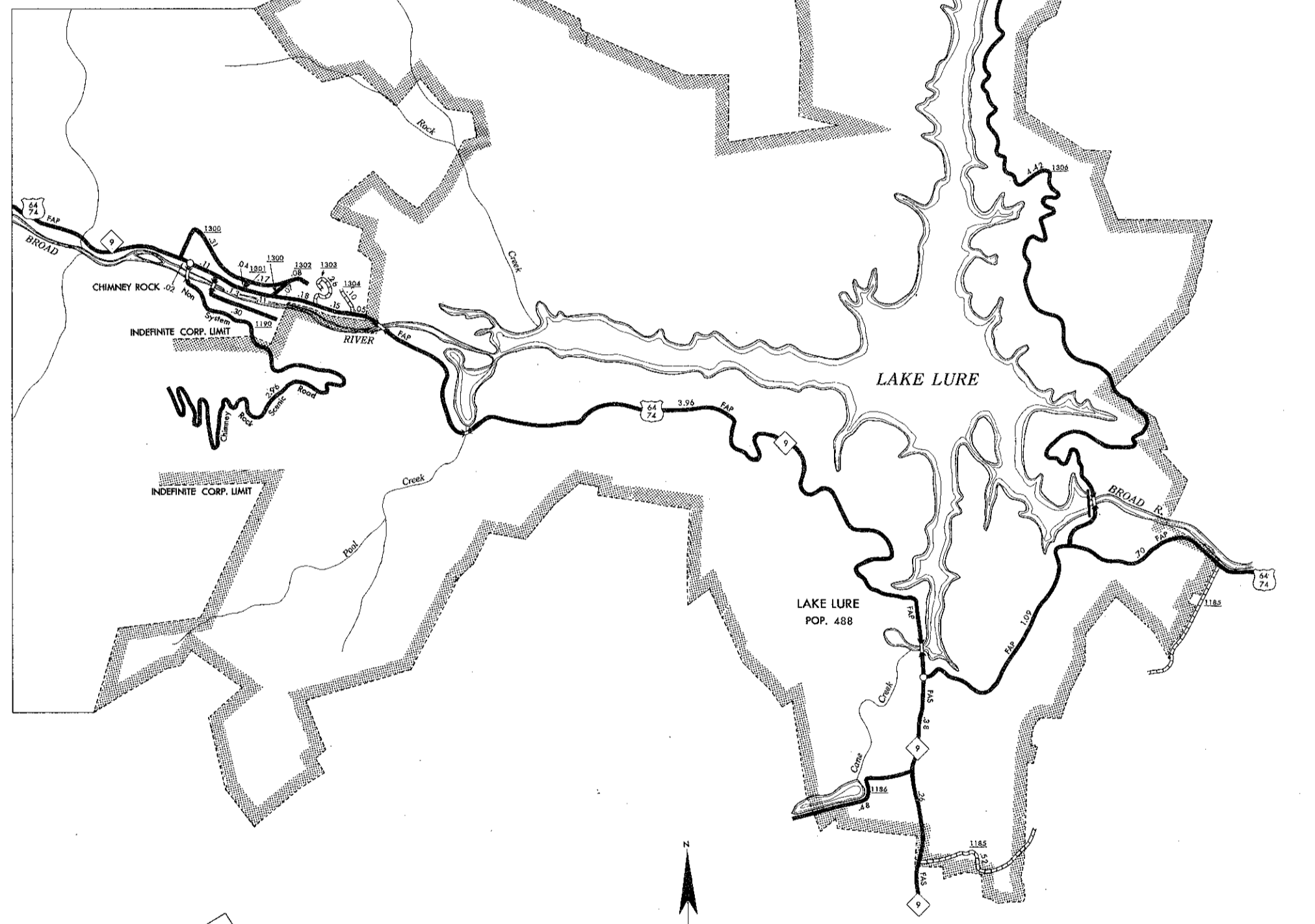
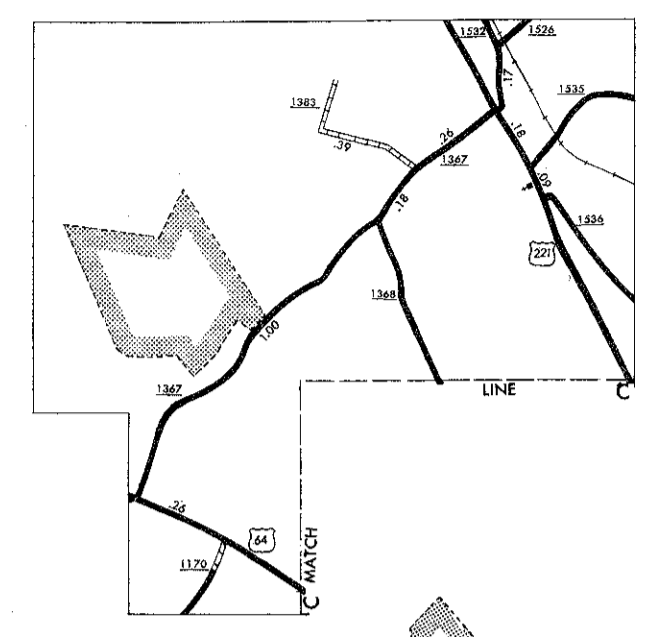
COPIES OF THIS MAP ARE AVAILABLE FROM:
 THE NORTH CAROLINA DEPARTMENT OF TRANSPORTATION
 DIVISION OF HIGHWAYS
 1000 SOUTH MAIN STREET
 RALEIGH, NORTH CAROLINA 27601

NOTE: MAP INCLUDES ONLY STATE MAINTAINED ROADS OR IMPORTANT NON-SYSTEM ROADS. RELEASE NOT SHOWN ON HIGHWAY ROAD. ROADS SHOWN AS OF JAN. 1, 1990.

KEY TO COUNTY ROAD NUMBERS
 ALSO NUMBERED: 1001, 1002, 1003, 1004, 1005, 1006, 1007, 1008




RUTHERFORDTON - FOREST CITY AND VICINITY



ELLENBORO
POP. 560

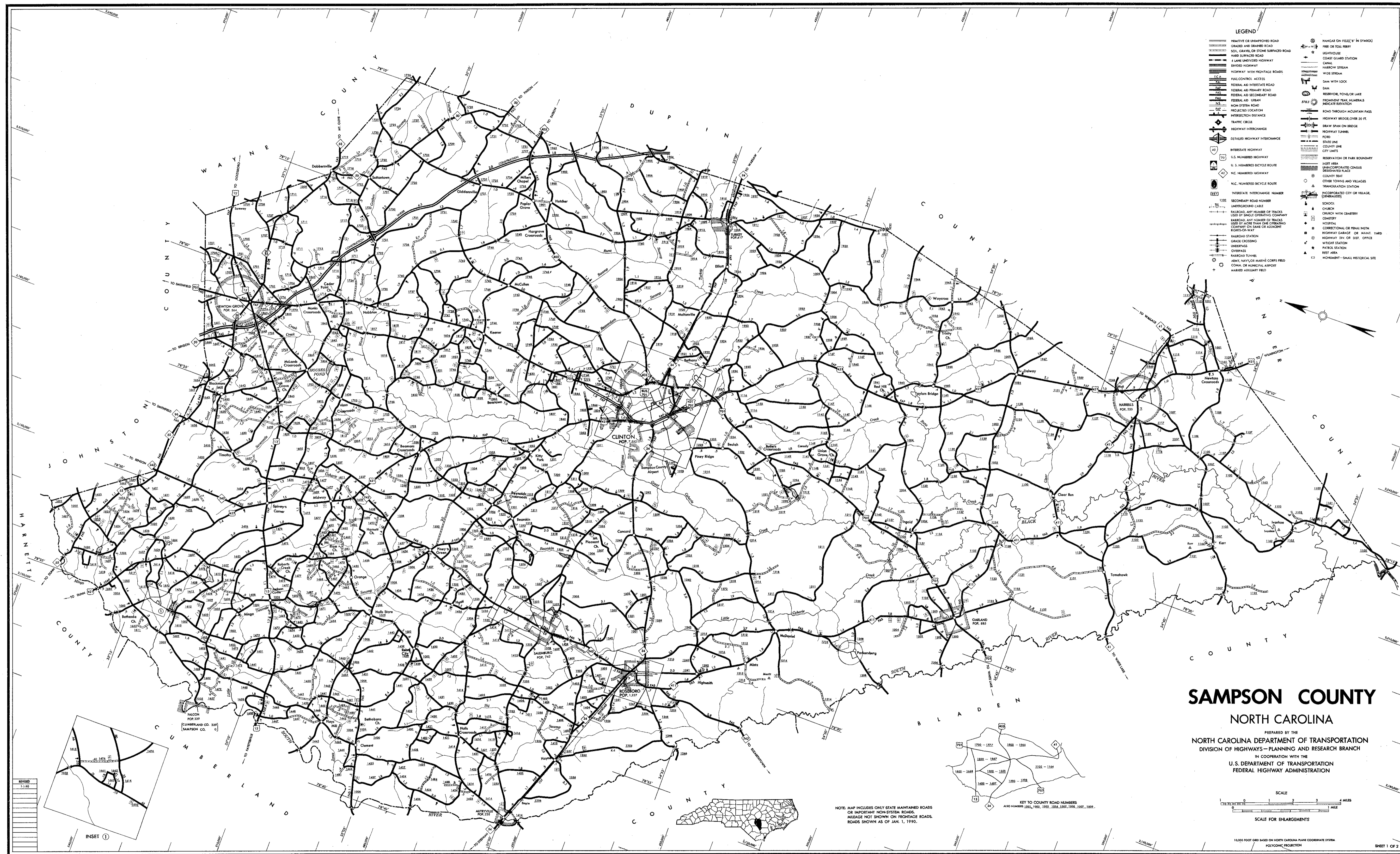
ENLARGED MUNICIPAL AND SUBURBAN AREAS
RUTHERFORD COUNTY
 NORTH CAROLINA
 PREPARED BY THE
 NORTH CAROLINA DEPARTMENT OF TRANSPORTATION
 DIVISION OF HIGHWAYS - PLANNING AND RESEARCH BRANCH
 IN COOPERATION WITH THE
 U.S. DEPARTMENT OF TRANSPORTATION
 FEDERAL HIGHWAY ADMINISTRATION



COPIES OF THIS MAP ARE AVAILABLE
 TO THE PUBLIC AT A NOMINAL COST.
 ADDRESS:
 N.C. DEPARTMENT OF TRANSPORTATION
 BUREAU, NORTH CAROLINA, 27611

REVISIONS

1	
2	
3	
4	
5	
6	
7	
8	
9	
10	
11	
12	
13	
14	
15	
16	
17	
18	
19	
20	

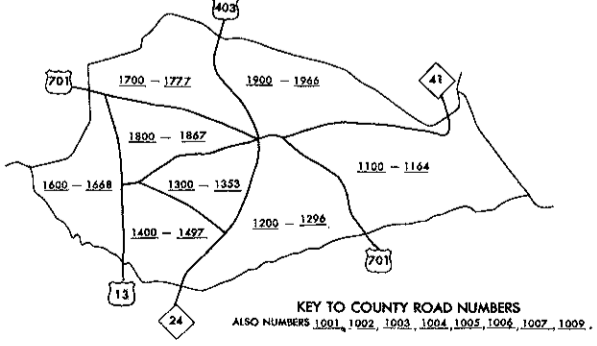
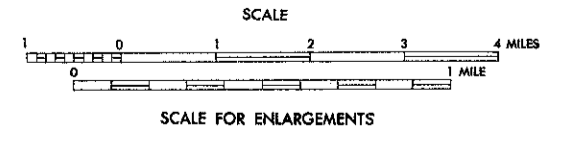


LEGEND

<ul style="list-style-type: none"> — ROUTE OR IMPROVED ROAD — GRADED AND DRAINED ROAD — SOIL GRAVEL OR STONE SURFACED ROAD — PAVED SURFACE ROAD — 4 LANE UNIMPROVED HIGHWAY — DIVIDED HIGHWAY — HIGHWAY WITH FRONTAGE ROADS — FUEL CONTROL ACCESS — FEDERAL AID INTERSTATE ROAD — FEDERAL AID PRIMARY ROAD — FEDERAL AID SECONDARY ROAD — FEDERAL AID URBAN — NON SYSTEM ROAD — PROJECTED LOCATION — INTERSECTION DISTANCE — TRAFFIC SIGNAL — HIGHWAY INTERCHANGE — DETAILED HIGHWAY INTERCHANGE — INTERSTATE HIGHWAY — U.S. NUMBERED HIGHWAY — U.S. NUMBERED BICYCLE ROUTE — N.C. NUMBERED HIGHWAY — N.C. NUMBERED BICYCLE ROUTE — INTERSTATE INTERCHANGE NUMBER — SECONDARY ROAD NUMBER — UNDERGROUND CABLE — RAILROAD, ANY NUMBER OF TRACKS USED BY SINGLE OPERATING COMPANY — RAILROAD, ANY NUMBER OF TRACKS USED BY MORE THAN ONE OPERATING COMPANY ON SAME OR ADJACENT RIGHTS-OF-WAY — RAILROAD STATION — GRADE CROSSING — UNDERPASS — OVERPASS — RAILROAD TUNNEL — ARMY, NAVY, OR MARINE CORPS FIELD — CORPUS OF MARINE CORPS — MARKED AERIAL FIELD 	<ul style="list-style-type: none"> — HANGAR ON FIELD, 6" IN STANDBY — FREE OR TOLL FERRY — LIGHTHOUSE — COAST GUARD STATION — CANAL — NARROW STREAM — WIDE STREAM — DAM WITH LOCK — DAM — RESERVOIR, POND, OR LAKE — FLOODING PEAK NUMBERS — POCKET ELEVATION — ROAD THROUGH MOUNTAIN PASS — HIGHWAY BRIDGE OVER 20 FT. — DRAW SPAN ON BRIDGE — HIGHWAY TUNNEL — FORD — STATE LINE — COUNTY LINE — CITY LIMITS — RESERVATION OR PARK BOUNDARY — INLET AREA — UNINCORPORATED CENSUS DESIGNATED PLACE — COUNTY SEAT — OTHER TOWNS AND VILLAGES — STATIONATION STATION — INCORPORATED CITY OR VILLAGE (GENERALIZED) — SCHOOL — CHURCH — CHURCH WITH CEMETERY — CEMETERY — HOSPITAL — CORRECTIONAL OR PENAL INSTITUTION — HIGHWAY GARAGE OR MAINT. YARD — HIGHWAY DIV. OR DIST. OFFICE — WEIGHT STATION — PATROL STATION — REST AREA — HIGHWAY—SMALL HISTORICAL SITE
--	---

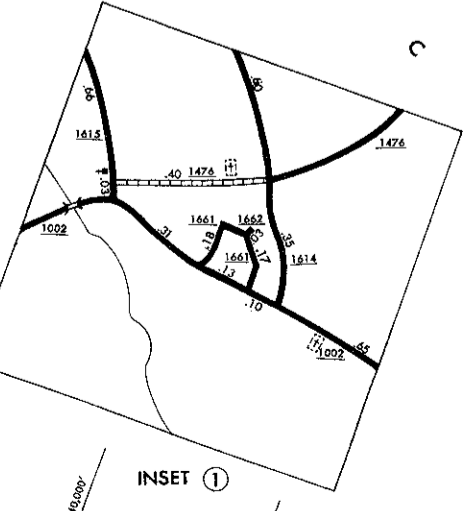
SAMPSON COUNTY
NORTH CAROLINA

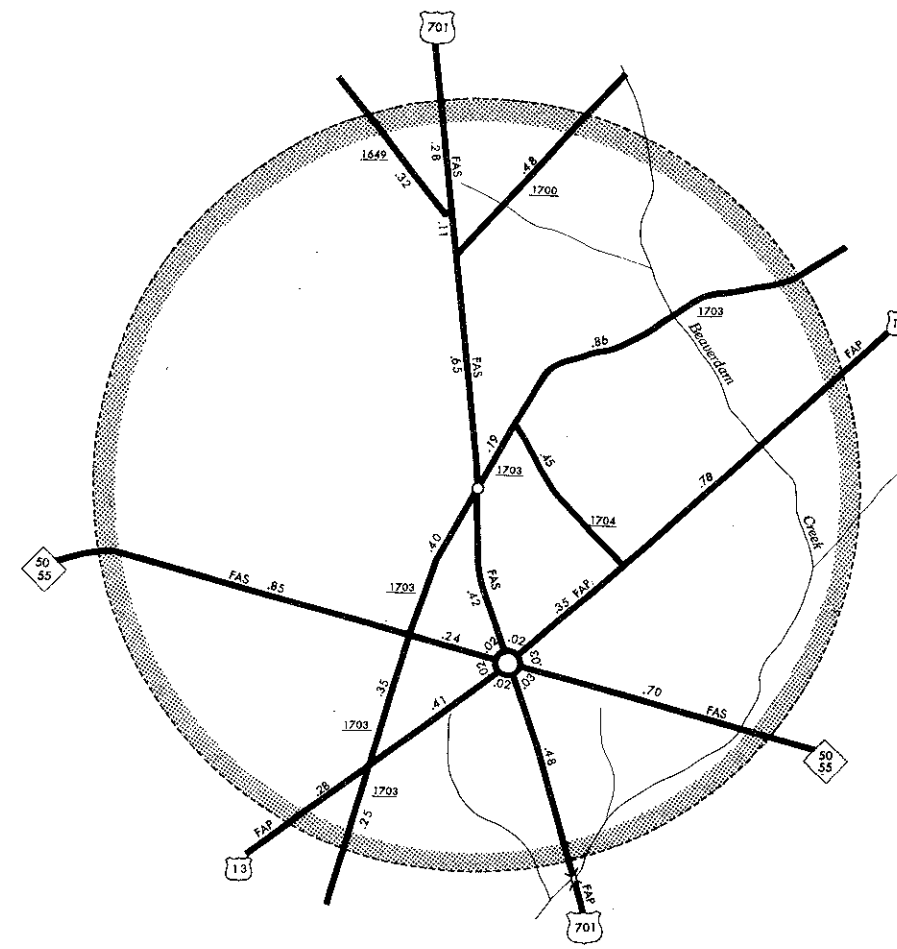
PREPARED BY THE
 NORTH CAROLINA DEPARTMENT OF TRANSPORTATION
 DIVISION OF HIGHWAYS—PLANNING AND RESEARCH BRANCH
 IN COOPERATION WITH THE
 U.S. DEPARTMENT OF TRANSPORTATION
 FEDERAL HIGHWAY ADMINISTRATION



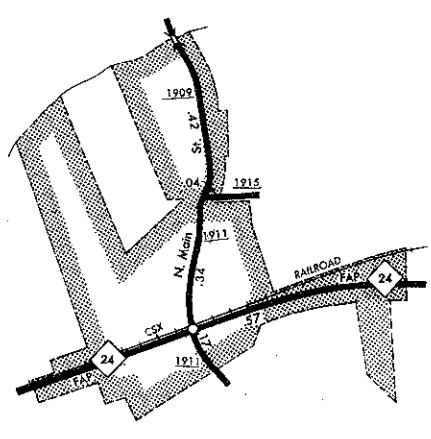
NOTE: MAP INCLUDES ONLY STATE MAINTAINED ROADS OR IMPORTANT NON-SYSTEM ROADS. MILEAGE NOT SHOWN ON FRONTAGE ROADS. ROADS SHOWN AS OF JAN. 1, 1990.

COPIES OF THIS MAP ARE AVAILABLE TO THE PUBLIC AT THE ADDRESS SHOWN BELOW.
 NORTH CAROLINA DEPARTMENT OF TRANSPORTATION
 DIVISION OF HIGHWAYS—PLANNING AND RESEARCH BRANCH
 1000 EAST 7TH STREET
 RALEIGH, NORTH CAROLINA 27601

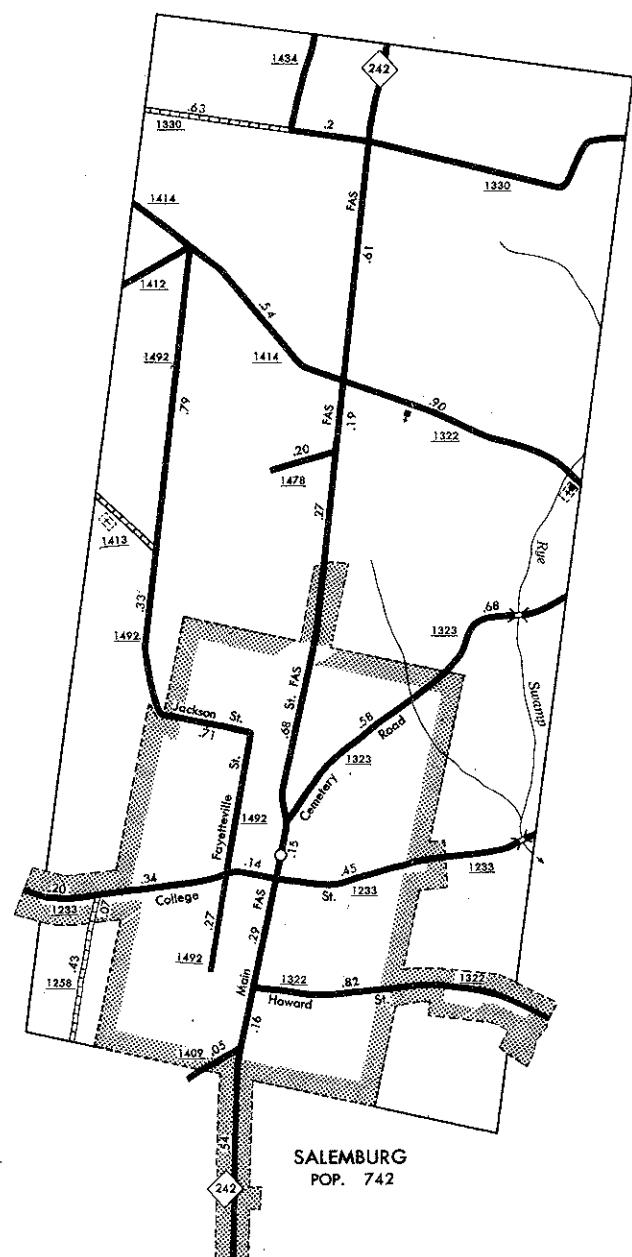




NEWTON GROVE
POP. 564



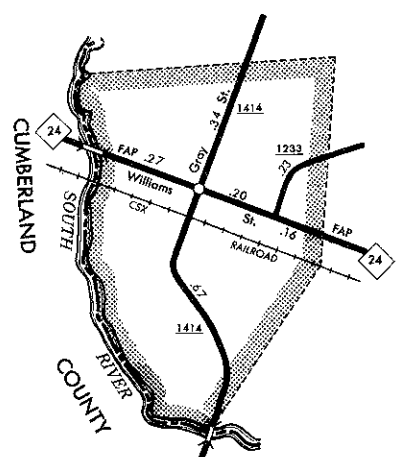
TURKEY
POP. 417



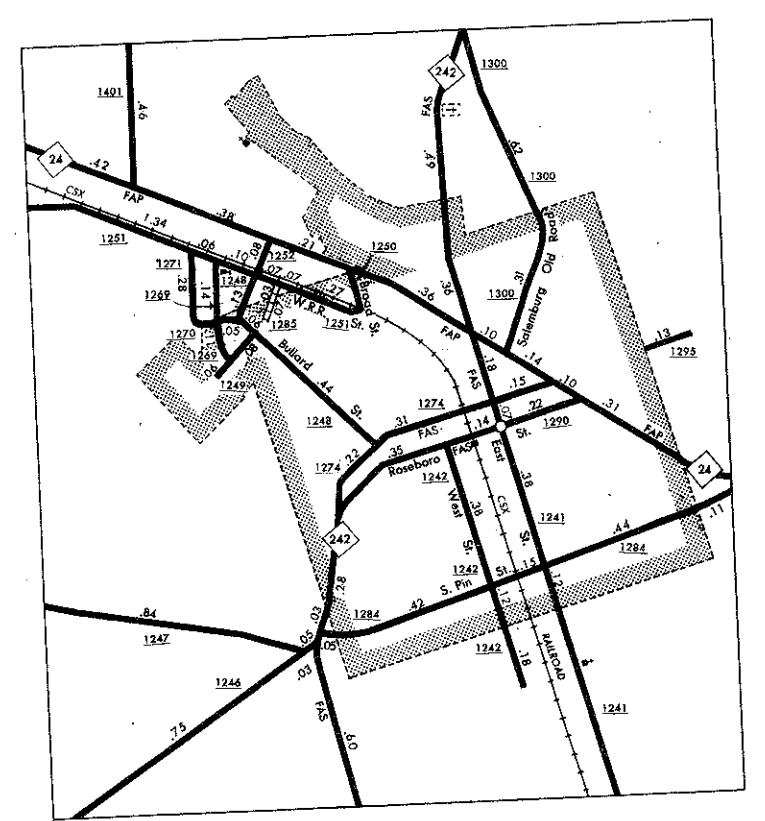
SALEMBURG
POP. 742



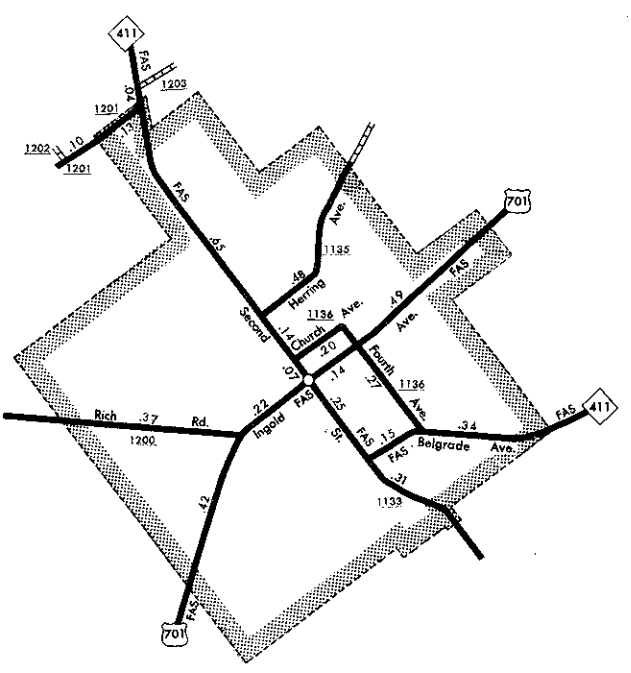
CLINTON
POP. 7,552



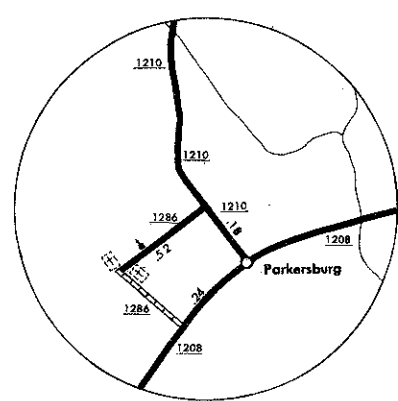
AUTRYVILLE
POP. 228



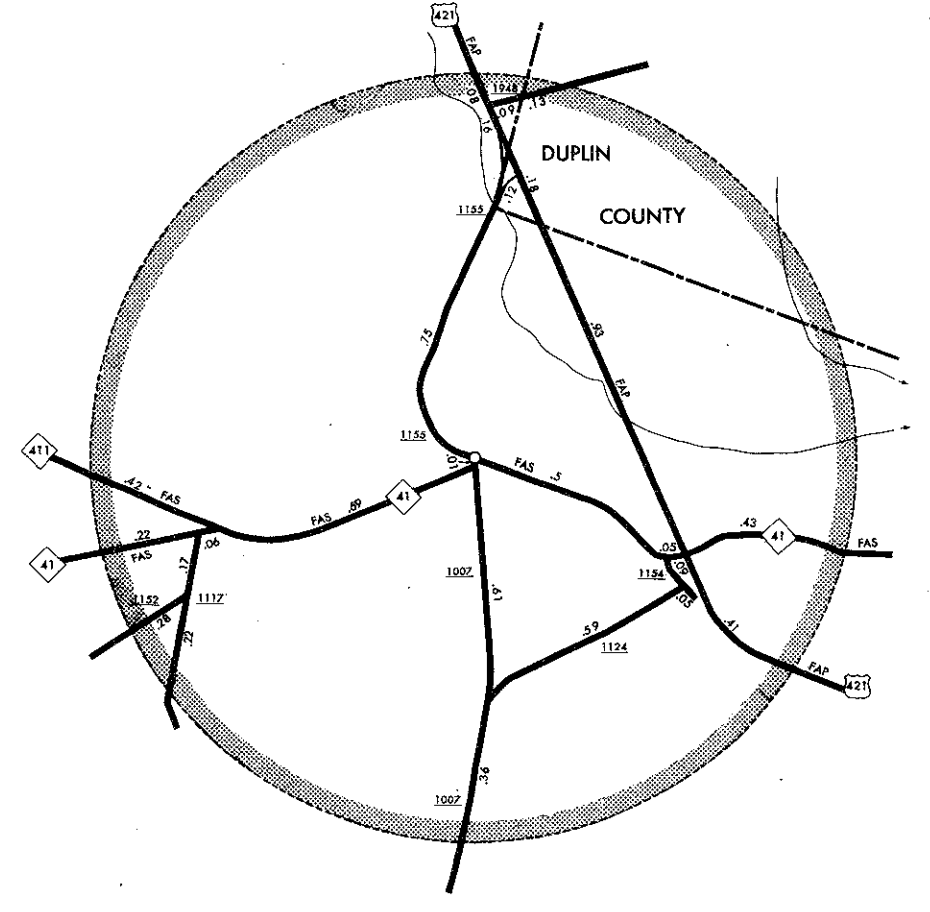
ROSEBORO
POP. 1,227



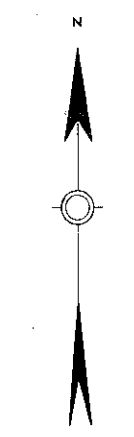
GARLAND
POP. 885



PARKERSBURG
POP. 255



HARRELLS
POP. 255




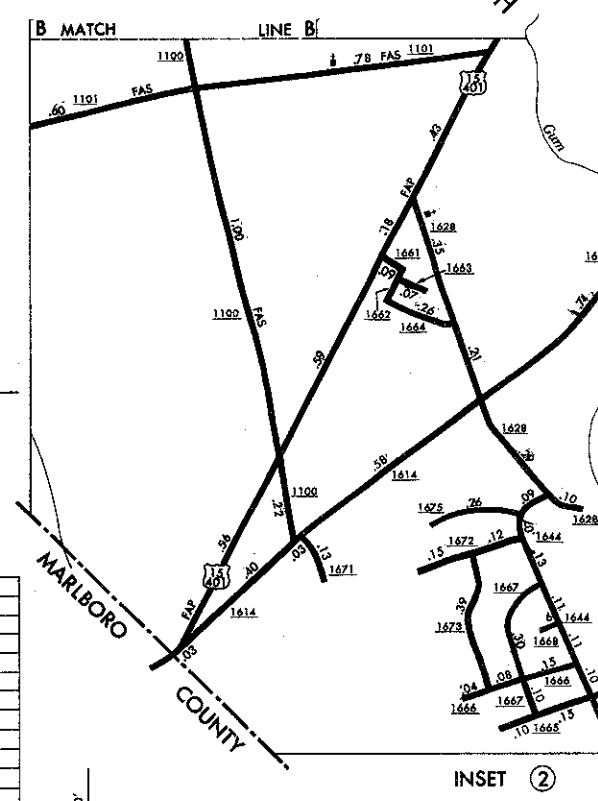
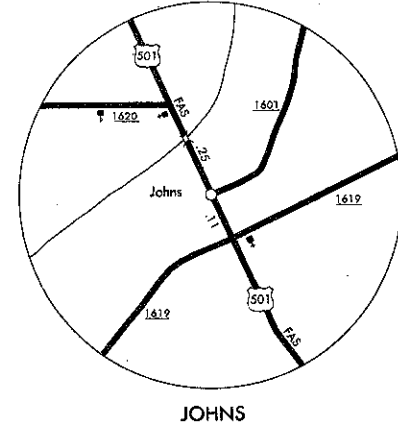
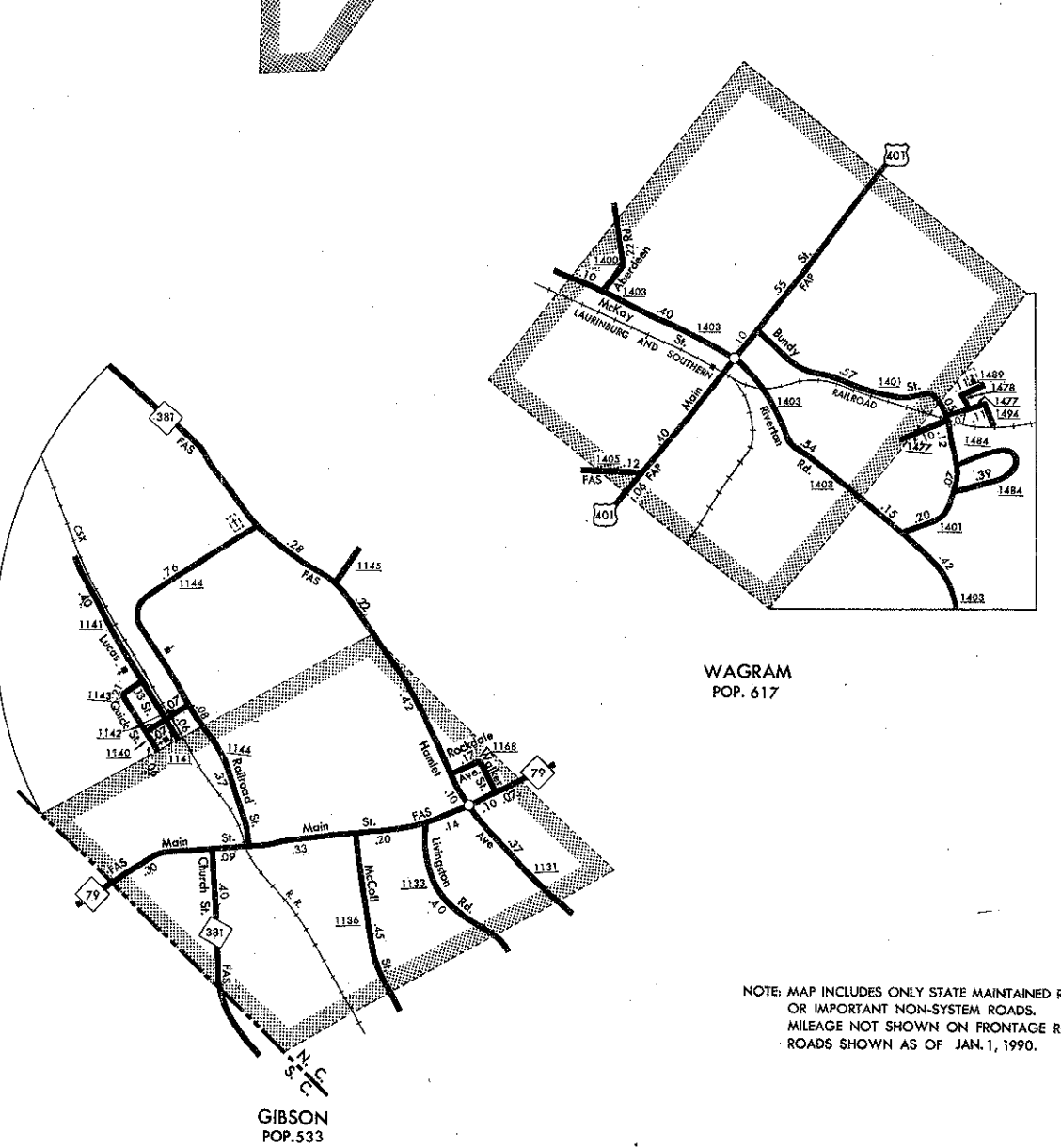
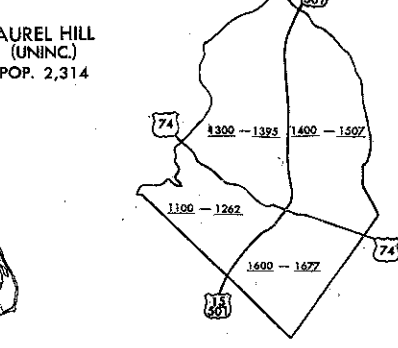
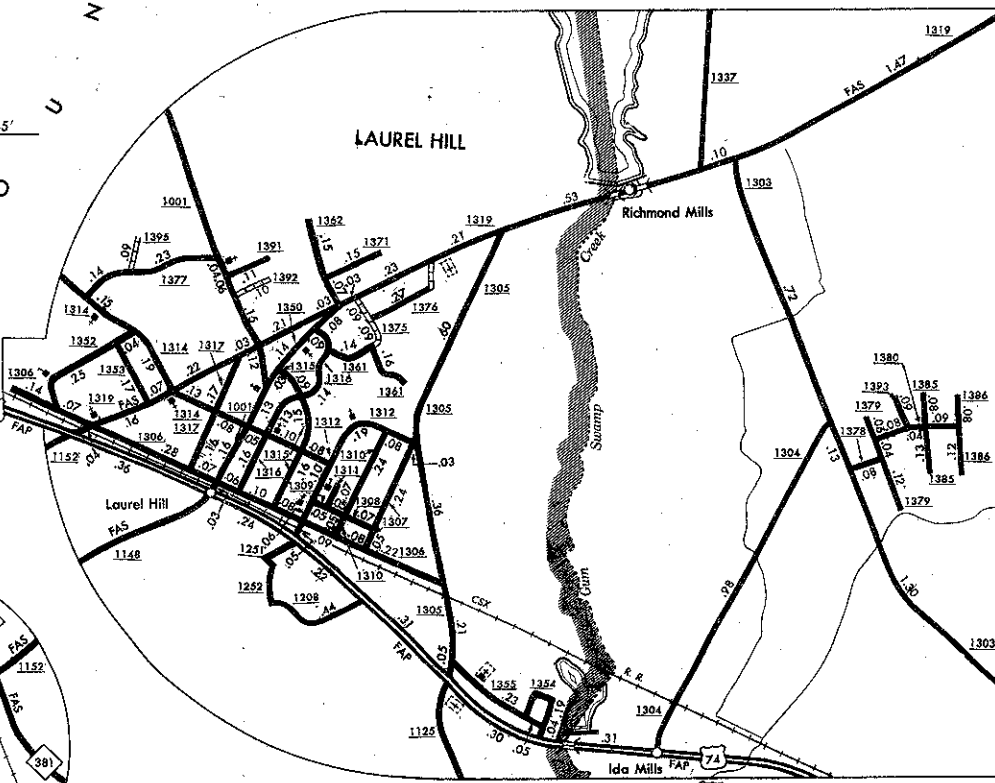
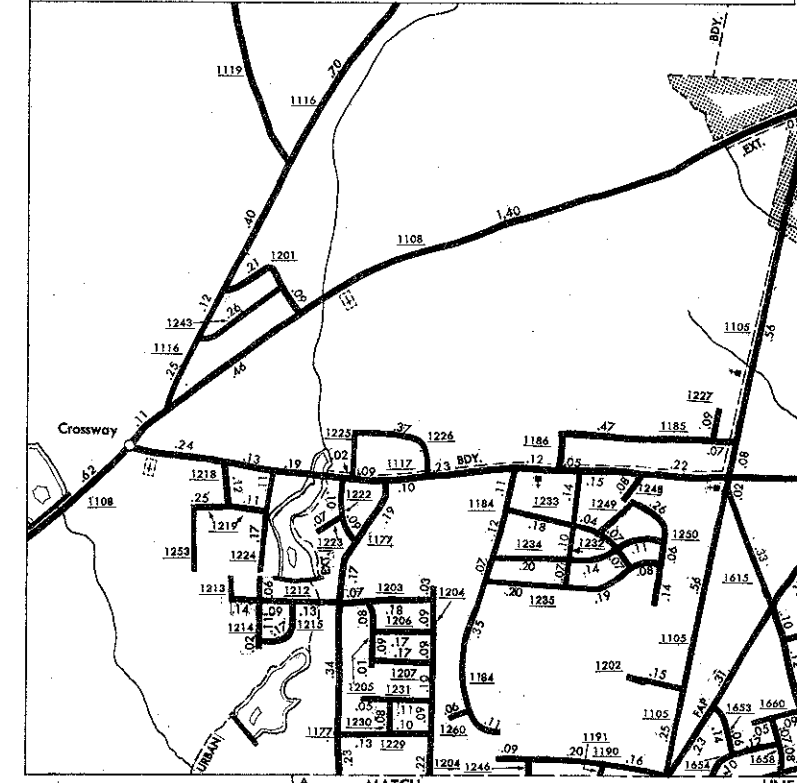
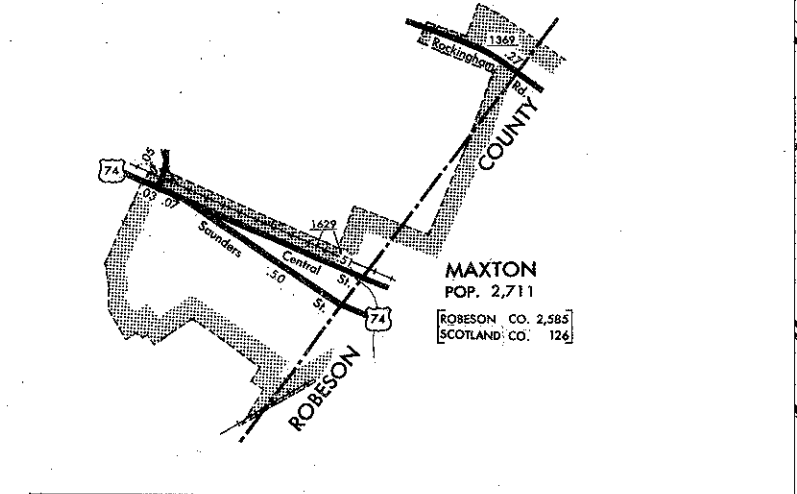
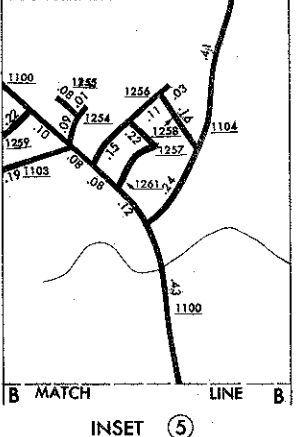
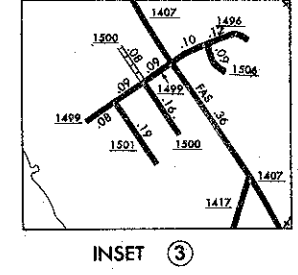
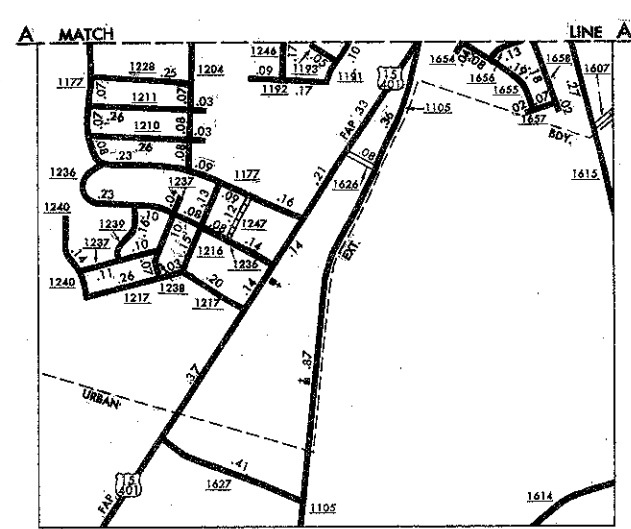
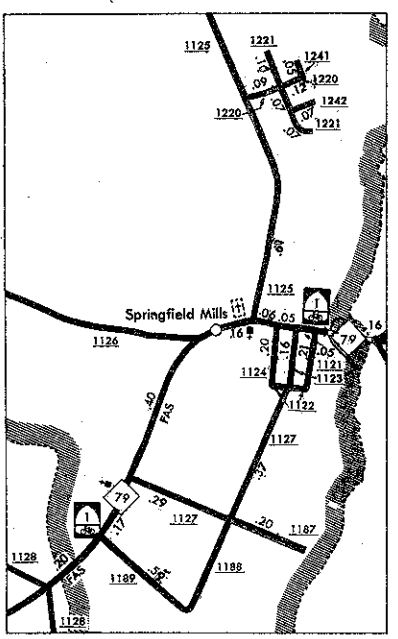
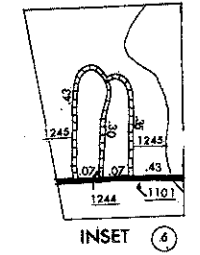
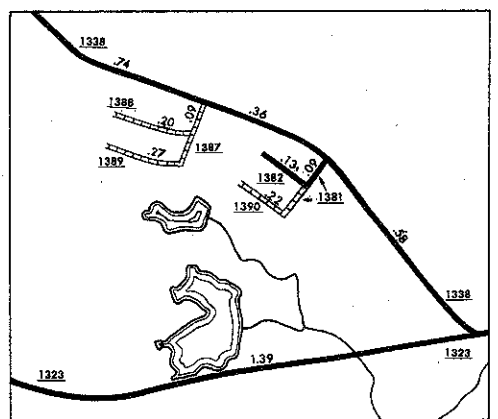
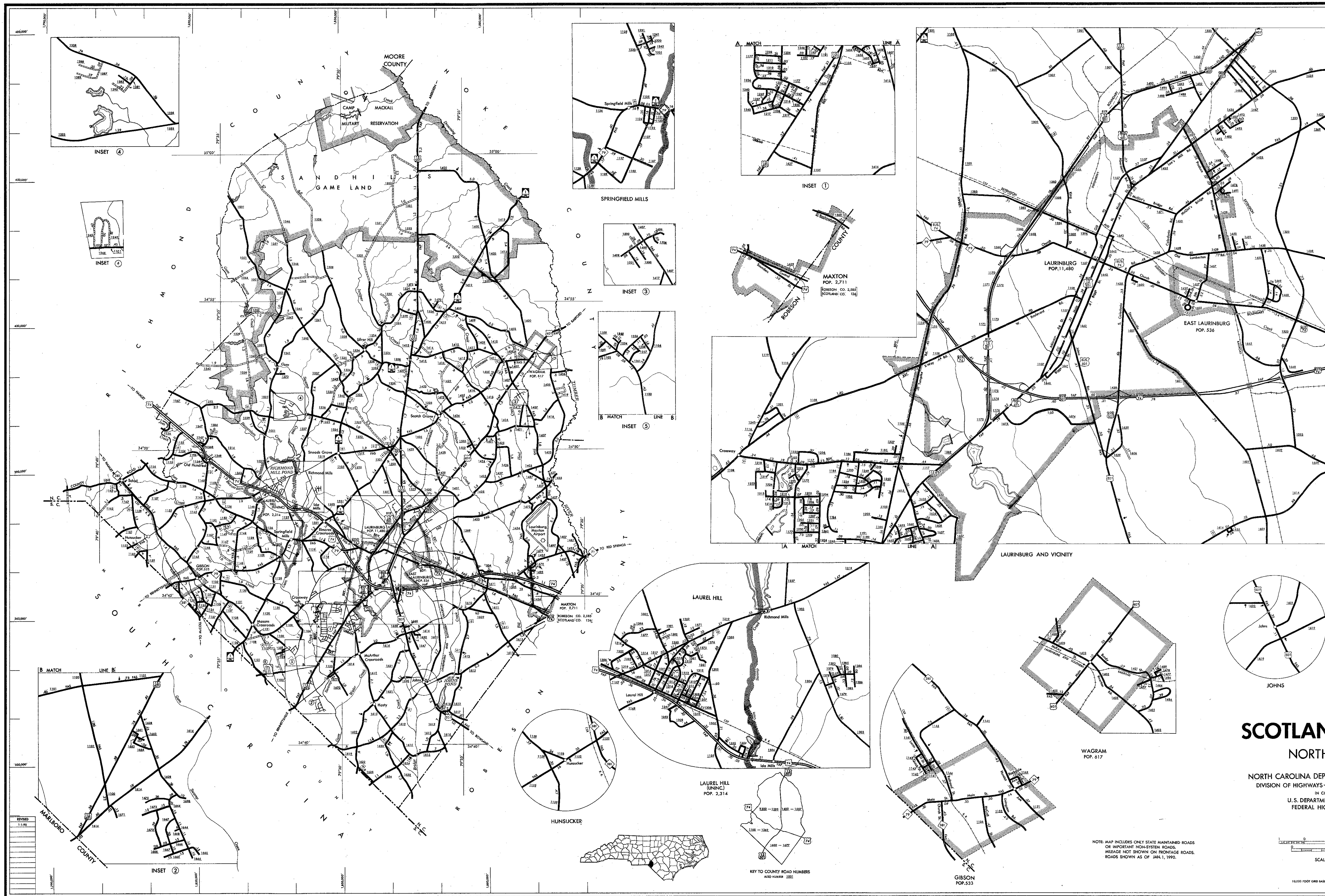
COPIES OF THIS MAP ARE AVAILABLE
TO THE PUBLIC AT A NOMINAL COST.
NORTH CAROLINA DEPARTMENT OF TRANSPORTATION
ADDRESS: 100 EAST BRIDGES AVENUE
RALEIGH, NORTH CAROLINA 27601

REVISIONS

ENLARGED MUNICIPAL AND SUBURBAN AREAS
SAMPSON COUNTY
NORTH CAROLINA

PREPARED BY THE
NORTH CAROLINA DEPARTMENT OF TRANSPORTATION
DIVISION OF HIGHWAYS—PLANNING AND RESEARCH BRANCH
IN COOPERATION WITH THE
U.S. DEPARTMENT OF TRANSPORTATION
FEDERAL HIGHWAY ADMINISTRATION





COPIES OF THIS MAP ARE AVAILABLE TO THE PUBLIC AT THE FOLLOWING ADDRESS: MAPS, N.C. DEPARTMENT OF TRANSPORTATION, DIVISION OF HIGHWAYS, RALEIGH, NORTH CAROLINA, 27611


REVISED 1-1-62

- LEGEND**
- PRIMITIVE OR UNIMPROVED ROAD
 - GRADED AND DRAINED ROAD
 - SOIL GRADE OR SOME SURFACED ROAD
 - HARD SURFACED ROAD
 - 2 LANE UNIMPROVED HIGHWAY
 - 2 LANE SURFACED HIGHWAY
 - HIGHWAY WITH FRONTAGE ROADS
 - FULL CONTROL ACCESS
 - FEDERAL AID INTERSTATE ROAD
 - FEDERAL AID PRIMARY ROAD
 - FEDERAL AID SECONDARY ROAD
 - FEDERAL AID URBAN
 - CONCRETE ROAD
 - PROJECTED LOCATION
 - INTERSECTION DISTANCE
 - TRAFFIC CIRCLE
 - HIGHWAY INTERCHANGE
 - DETAILED HIGHWAY INTERCHANGE
 - INTERSTATE HIGHWAY
 - U.S. NUMBERED HIGHWAY
 - U.S. NUMBERED BICYCLE ROUTE
 - N.C. NUMBERED HIGHWAY
 - N.C. NUMBERED BICYCLE ROUTE
 - INTERSTATE INTERCHANGE NUMBER
 - SECONDARY ROAD NUMBER
 - UNDERGROUND CABLE
 - RAILROAD (ANY NUMBER OF TRACKS USED BY SINGLE OPERATING COMPANY)
 - RAILROAD (ANY NUMBER OF TRACKS USED BY MORE THAN ONE OPERATING COMPANY OR LINE OR ADJACENT RIGHTS-OF-WAY)
 - RAILROAD STATION
 - RAILROAD CROSSING
 - UNDERPASS
 - OVERPASS
 - RAILROAD TUNNEL
 - ADJ. NAVY OR MARINE CORPS FIELD
 - CAMP OR MILITARY AIRPORT
 - MARKED AIRWAY FIELD
 - REMARKS ON "RECEIVED" IN SHIELD
 - FREE OR TOLL FERRY
 - LIGHTHOUSE
 - COAST GUARD STATION
 - CANYON
 - NARROW STREAM
 - WIDE STREAM
 - DAM WITH LOCK
 - DAM
 - RESERVOIR, POND, OR LAKE
 - PROMINENT PEAK, NUMERALS
 - POCKET ELEVATION
 - ROAD THROUGH MOUNTAIN PASS
 - HIGHWAY BRIDGE OVER 20 FT.
 - DRAW SPAN ON BRIDGE
 - HIGHWAY TUNNEL
 - POWDER
 - STATE LINE
 - COUNTY LINE
 - CITY LIMITS
 - RESERVATION OR PARK BOUNDARY
 - POST AREA
 - UNINCORPORATED PLACE
 - COUNTY SEAT
 - OTHER TOWNS AND VILLAGES
 - TRANSPORTATION STATION
 - INCORPORATED CITY OR VILLAGE (GENERALIZED)
 - SCHOOL
 - CHURCH
 - CHURCH WITH CEMETERY
 - CEMETERY
 - POLICE
 - CORRECTIONAL OR PENAL INSTIT.
 - HIGHWAY GARAGE OR MARKET
 - HIGHWAY DIV. OR DIST. OFFICE
 - WEIGH STATION
 - PARKED STATION
 - REST AREA
 - MONUMENT—SMALL HISTORICAL SITE

SCOTLAND COUNTY

NORTH CAROLINA

PREPARED BY THE
 NORTH CAROLINA DEPARTMENT OF TRANSPORTATION
 DIVISION OF HIGHWAYS—PLANNING AND RESEARCH BRANCH
 IN COOPERATION WITH THE
 U.S. DEPARTMENT OF TRANSPORTATION
 FEDERAL HIGHWAY ADMINISTRATION

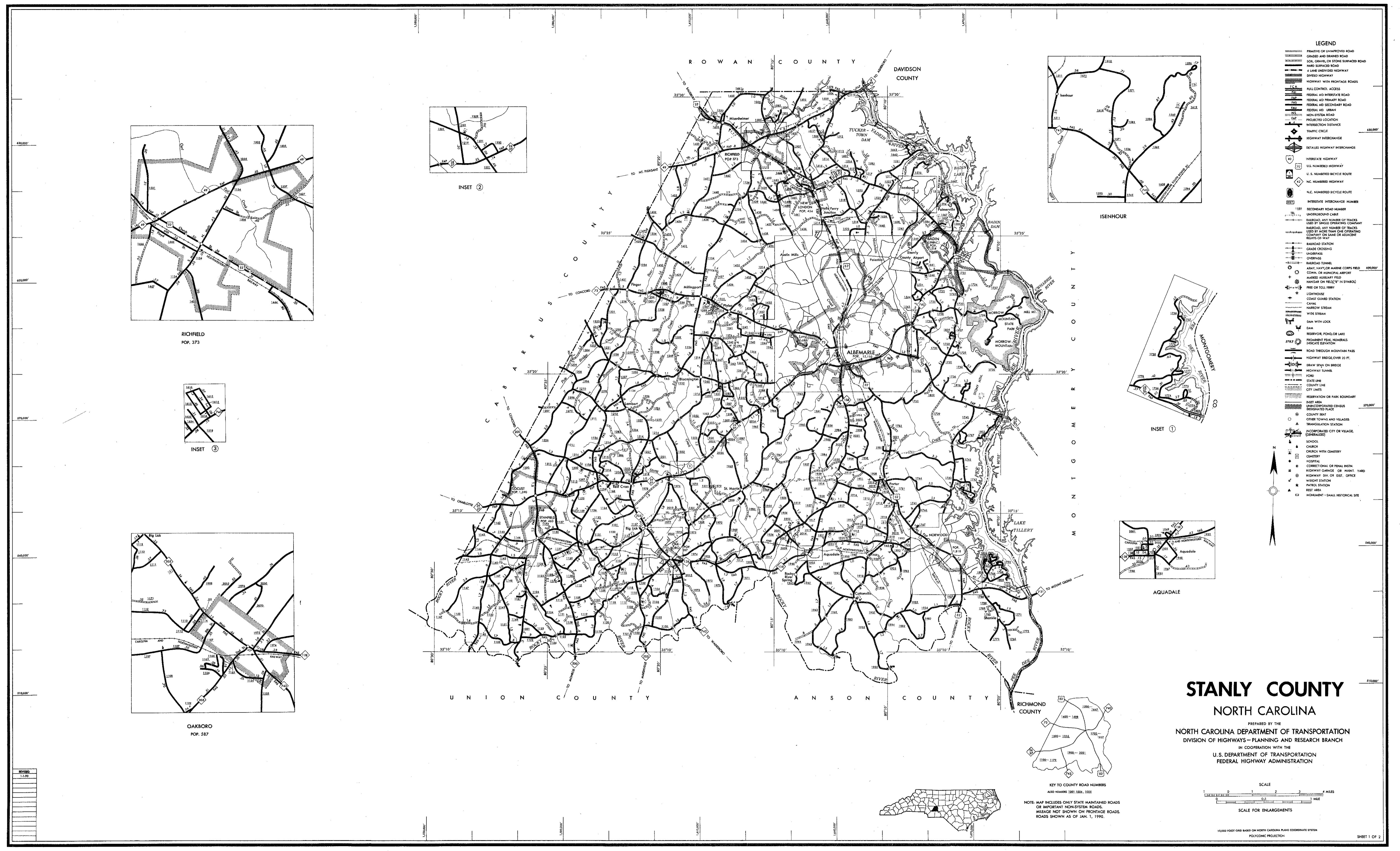


NOTE: MAP INCLUDES ONLY STATE MAINTAINED ROADS OR IMPROVED NON-STATE ROADS. MILEAGE NOT SHOWN ON FRONTAGE ROADS. ROADS SHOWN AS OF JAN. 1, 1960.

1:50,000 FOOT GROUND BASED ON NORTH CAROLINA PLANE COORDINATE SYSTEM POLYCONIC PROJECTION

COPIES OF THIS MAP ARE AVAILABLE FROM THE DIVISION OF HIGHWAYS, N.C. DEPARTMENT OF TRANSPORTATION, ADDRESS: 1000 NORTH COLUMBIAN, R7011

STANLEY



LEGEND

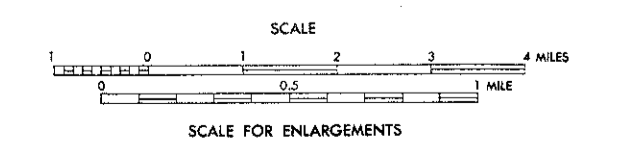
- PRIMITIVE OR UNIMPROVED ROAD
- GRAVEL AND GRAVEL ROAD
- SOIL GRAVEL OR STONE SURFACE ROAD
- HARD SURFACE ROAD
- 4-LANE UNDIVIDED HIGHWAY
- DIVIDED HIGHWAY
- HIGHWAY WITH FRONTAGE ROADS
- FULL CONTROL ACCESS
- FEDERAL AID INTERSTATE ROAD
- FEDERAL AID PRIMARY ROAD
- FEDERAL AID SECONDARY ROAD
- FEDERAL AID URBAN
- NON-SYSTEM ROAD
- PROJECTED LOCATION
- INTERSECTION DISTANCE
- TRAFFIC CIRCLE
- HIGHWAY INTERCHANGE
- DETAILED HIGHWAY INTERCHANGE
- INTERSTATE HIGHWAY
- U.S. NUMBERED HIGHWAY
- U.S. NUMBERED BICYCLE ROUTE
- N.C. NUMBERED HIGHWAY
- N.C. NUMBERED BICYCLE ROUTE
- INTERSTATE INTERCHANGE NUMBER
- SECONDARY ROAD NUMBER
- UNDERPASS
- RAILROAD AND NUMBER OF TRACKS USED BY SINGLE OPERATING COMPANY
- RAILROAD AND NUMBER OF TRACKS USED BY MORE THAN ONE OPERATING COMPANY OR ONE OR MORE COMPANIES
- RAILROAD STATION
- RAILROAD TUNNEL
- RAILROAD TUNNEL
- RAILROAD TUNNEL
- COWAN OR MUNICIPAL AIRPORT
- MARSH OR WETLAND
- FREE OR TOLL FERRY
- LIGHTHOUSE
- COAST GUARD STATION
- CANAL
- MARSH STREAM
- WIDE STREAM
- DAM WITH LOCK
- DAM
- RESERVOIR, POND, OR LAKE
- FOUNDTOWN PEAR, NUMBERS
- PRIVATE ELEVATION
- ROAD THROUGH MOUNTAIN PASS
- HIGHWAY BRIDGE OVER 20 FT.
- DRAW SPAN ON BRIDGE
- HIGHWAY TUNNEL
- FORD
- STATE LINE
- COUNTY LINE
- CITY LIMITS
- RESERVATION OR PARK BOUNDARY
- RAIL AREA
- UNINCORPORATED CENSUS DESIGNATED PLACE
- COUNTY SEAT
- OTHER TOWNS AND VILLAGES
- INCORPORATED CITY OR VILLAGE
- SCHOOL
- CHURCH
- CHURCH WITH CHIMNEY
- CEMETERY
- HOSPITAL
- CORRECTIONAL OR PENAL INSTIT.
- HIGHWAY GARAGE OR MAINT. YARD
- HIGHWAY DIV. OR DIST. OFFICE
- WEIGHT STATION
- PATROL STATION
- REST AREA
- MONUMENT—SMALL HISTORICAL SITE

STANLEY COUNTY NORTH CAROLINA

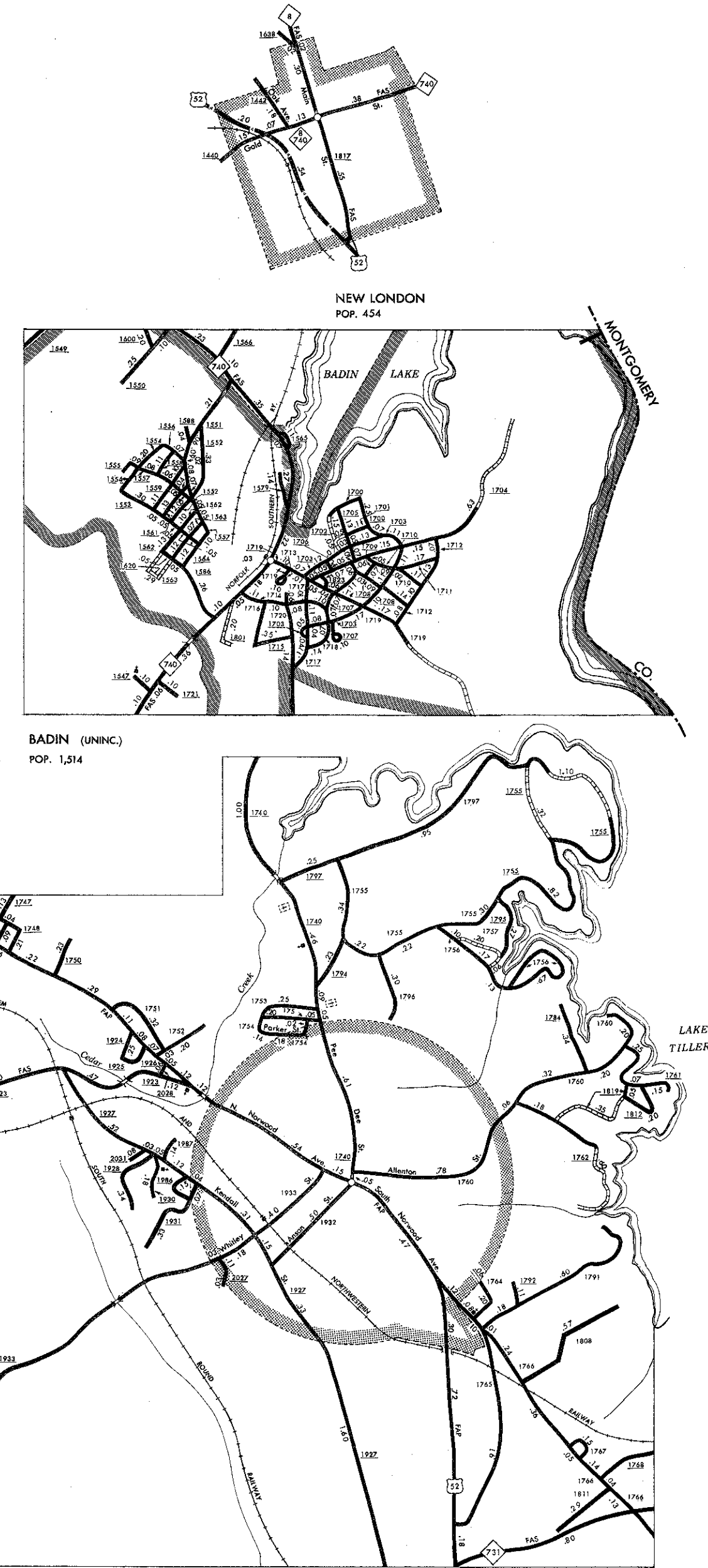
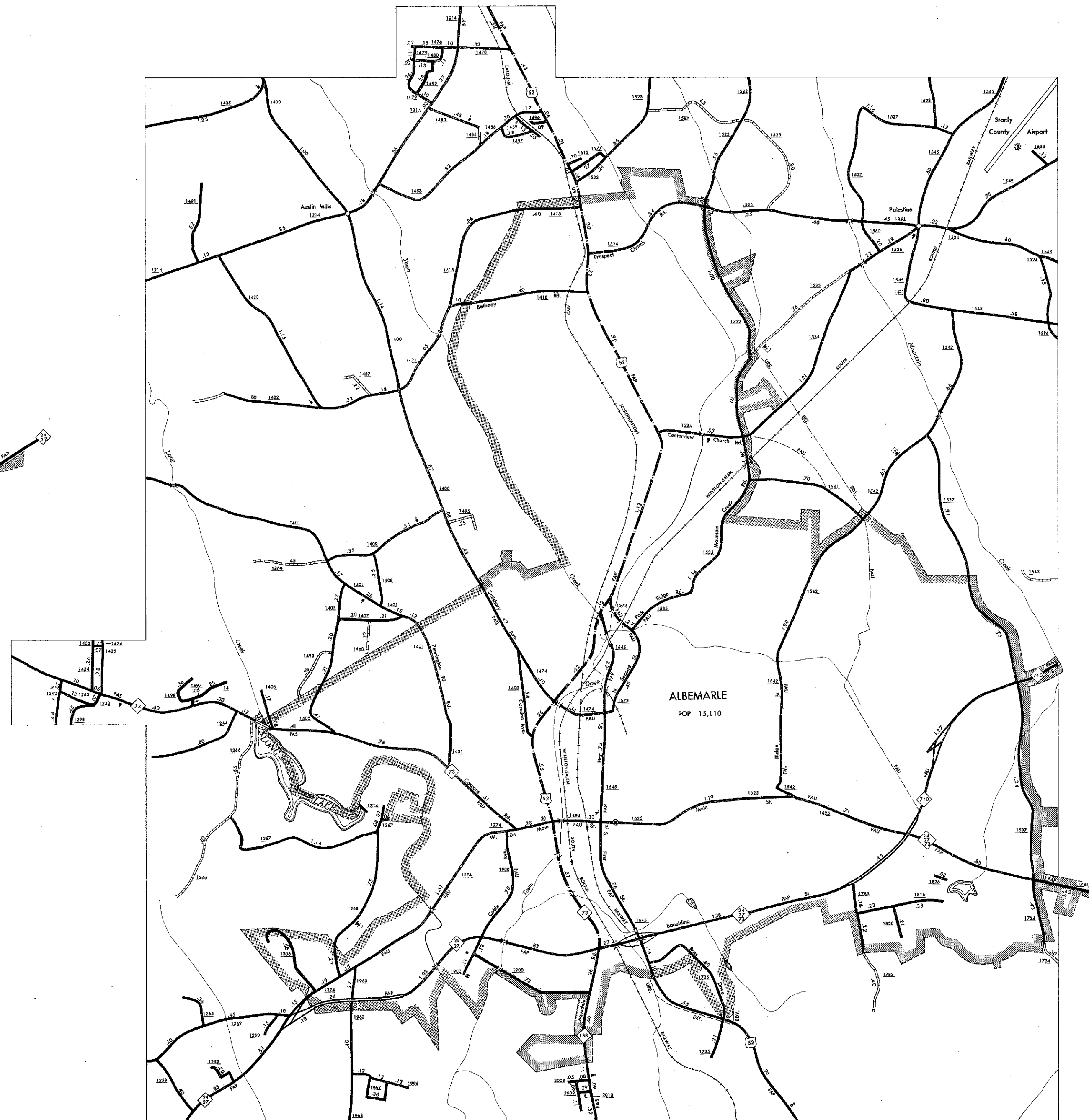
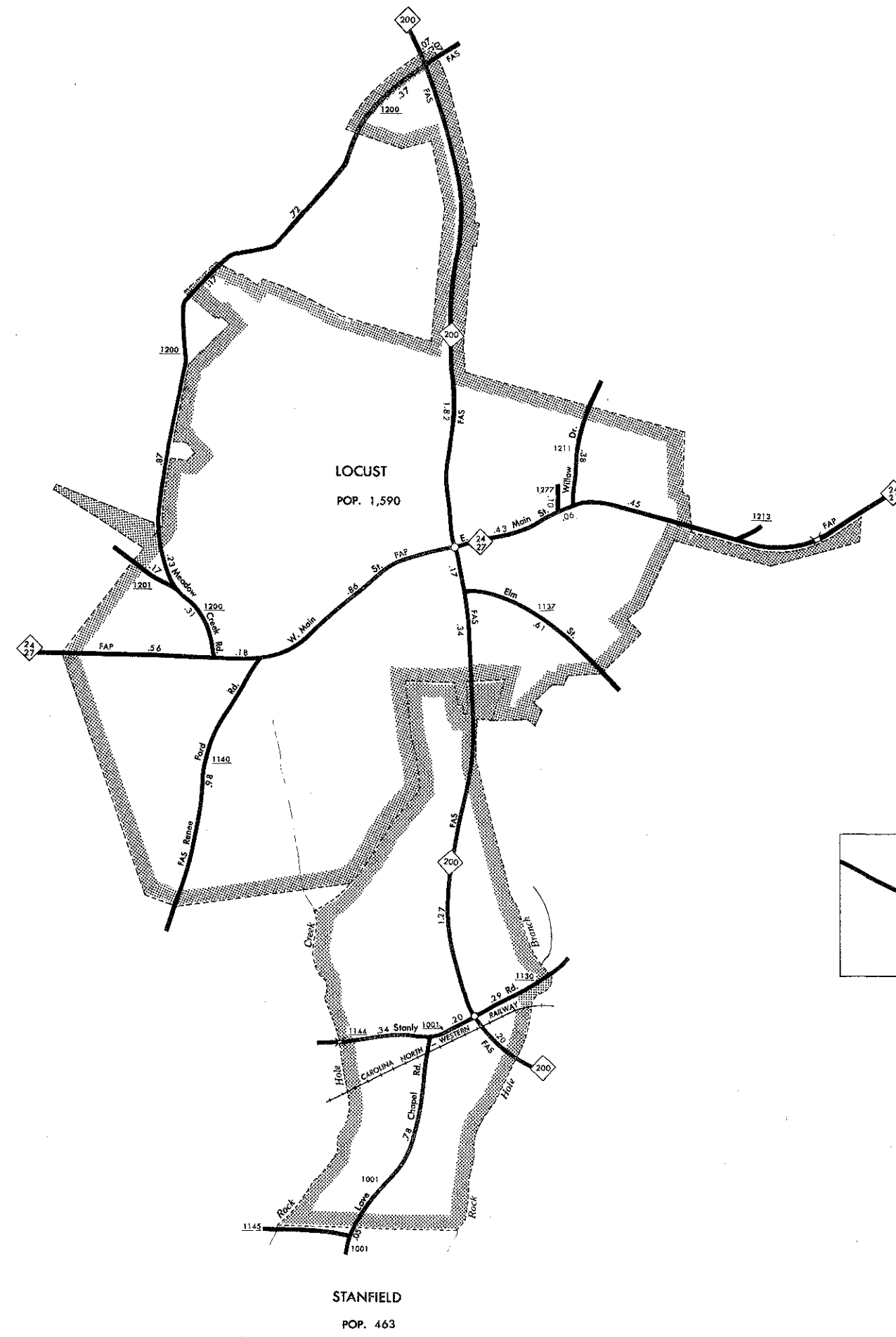
PREPARED BY THE
NORTH CAROLINA DEPARTMENT OF TRANSPORTATION
DIVISION OF HIGHWAYS—PLANNING AND RESEARCH BRANCH
IN COOPERATION WITH THE
U.S. DEPARTMENT OF TRANSPORTATION
FEDERAL HIGHWAY ADMINISTRATION

KEY TO COUNTY ROAD NUMBERS
ALSO NUMBERS 1001-1004, 1005

NOTE: MAP INCLUDES ONLY STATE MAINTAINED ROADS
OR IMPORTANT NON-SYSTEM ROADS.
MESSAGE NOT SHOWN ON FRONTAGE ROADS.
ROADS SHOWN AS OF JAN. 1, 1990.



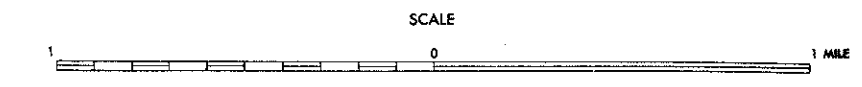
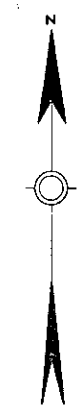
15,000 FOOT GRID BASED ON NORTH CAROLINA PLANE COORDINATE SYSTEM
POLYCONIC PROJECTION



ENLARGED MUNICIPAL AND SUBURBAN AREAS
STANLY COUNTY
 NORTH CAROLINA

PREPARED BY THE
 NORTH CAROLINA DEPARTMENT OF TRANSPORTATION
 DIVISION OF HIGHWAYS—PLANNING AND RESEARCH BRANCH

IN COOPERATION WITH THE
 U.S. DEPARTMENT OF TRANSPORTATION
 FEDERAL HIGHWAY ADMINISTRATION

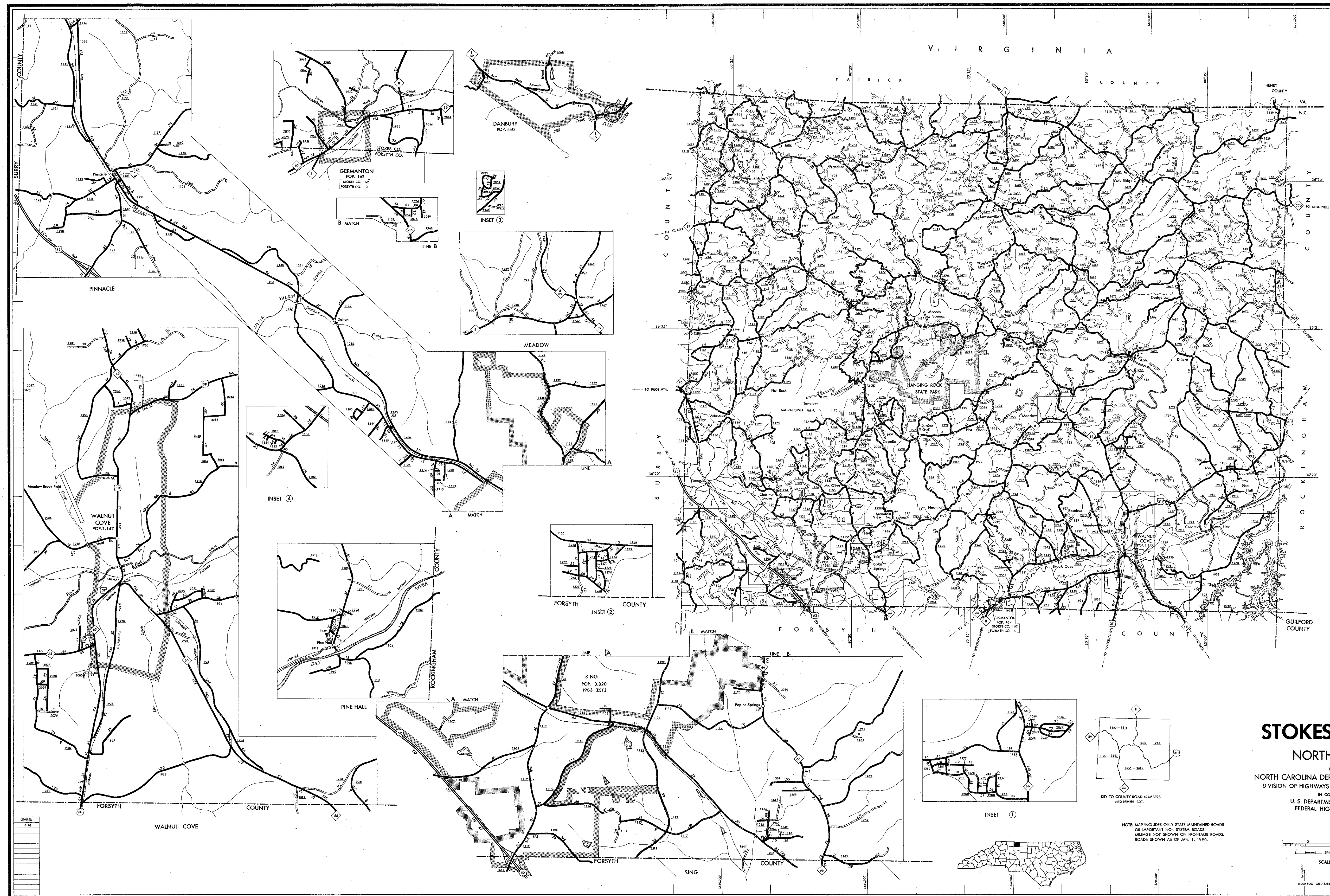


COPIES OF THIS MAP ARE AVAILABLE
 TO THE PUBLIC AT A NOMINAL COST.
 ADDRESS: DIVISION OF HIGHWAYS
 RAILROAD, NORTH CAROLINA, 27611

REVISED

1970
1971
1972
1973
1974
1975
1976
1977
1978
1979
1980
1981
1982
1983
1984
1985
1986
1987
1988
1989
1990

STANLY 58P




- LEGEND**
- PRIMITIVE OR UNIMPROVED ROAD
 - GRADED AND DRAINED ROAD
 - SOIL GRADE OR STONE SURFACE ROAD
 - HARD SURFACED ROAD
 - 4-LANE UNDIVIDED HIGHWAY
 - DIVIDED HIGHWAY
 - HIGHWAY WITH FRONTAGE ROADS
 - FULL CONTROL ACCESS
 - FEDERAL AID INTERSTATE ROAD
 - FEDERAL AID PRIMARY ROAD
 - FEDERAL AID SECONDARY ROAD
 - FEDERAL AID OTHER
 - NON-SYSTEM ROAD
 - PROJECTED LOCATION
 - INTERSECTION DISTANCE
 - TRAFFIC CIRCLE
 - HIGHWAY INTERCHANGE
 - DETAILED HIGHWAY INTERCHANGE
 - INTERSTATE HIGHWAY
 - U.S. NUMBERED HIGHWAY
 - U.S. NUMBERED BICYCLE ROUTE
 - N.C. NUMBERED HIGHWAY
 - N.C. NUMBERED BICYCLE ROUTE
 - INTERSTATE INTERCHANGE NUMBER
 - SECONDARY ROAD NUMBER
 - UNINCORPORATED CENSUS
 - RAILROAD ANY NUMBER OF TRACKS
 - RAILROAD ANY NUMBER OF TRACKS USED BY SINGLE OPERATING COMPANY
 - RAILROAD ANY NUMBER OF TRACKS USED BY MORE THAN ONE OPERATING COMPANY OR SHARED OR ADJACENT
 - RAILROAD STATION
 - GRADE CROSSING
 - UNDERPASS
 - OVERPASS
 - RAILROAD TUNNEL
 - ARMY BARRACKS OR MARINE CORPS FIELD
 - COWAR OR MUNICIPAL AIRPORT
 - HARBOR ARBITRARY FIELD
 - HARBOR ON FRESH OR SALTWATER
 - FREE OR TOLL FERRY
 - BOATHOUSE
 - COAST GUARD STATION
 - CANAL
 - NATURAL STREAM
 - WIDE STREAM
 - DAM WITH LOCK
 - DAM
 - RESERVOIR, POND, OR LAKE
 - PROPOSED ROAD NUMBERS
 - PROPOSED ELEVATION
 - ROAD THROUGH ADDITION PASS
 - HIGHWAY BRIDGE OVER 20 FT.
 - DRAW SPAN ON BRIDGE
 - HIGHWAY TUNNEL
 - POD
 - STATE LINE
 - COUNTY LINE
 - CITY LIMITS
 - RESERVATION OR PARK BOUNDARY
 - BASE AREA
 - UNINCORPORATED CENSUS DISCONTINUED PLACE
 - COUNTY SEAT
 - OTHER TOWNS AND VILLAGES
 - TRANSMISSION STATION
 - INCORPORATED CITY OR VILLAGE (SHOWN AS 2000)
 - SCHOOL
 - CHURCH
 - CHURCH WITH CEMETERY
 - CEMETERY
 - HOSPITAL
 - COMMERCIAL OR PUBLIC BUILDING
 - HIGHWAY GARAGE OR MAINT. YARD
 - HIGHWAY DIV. OR DIST. OFFICE
 - WEIGHT STATION
 - PATROL STATION
 - RAIL AREA
 - MONUMENT-SMALL HISTORICAL SITE

STOKES COUNTY

NORTH CAROLINA

PREPARED BY THE
 NORTH CAROLINA DEPARTMENT OF TRANSPORTATION
 DIVISION OF HIGHWAYS - PLANNING AND RESEARCH BRANCH
 IN COOPERATION WITH THE
 U. S. DEPARTMENT OF TRANSPORTATION
 FEDERAL HIGHWAY ADMINISTRATION



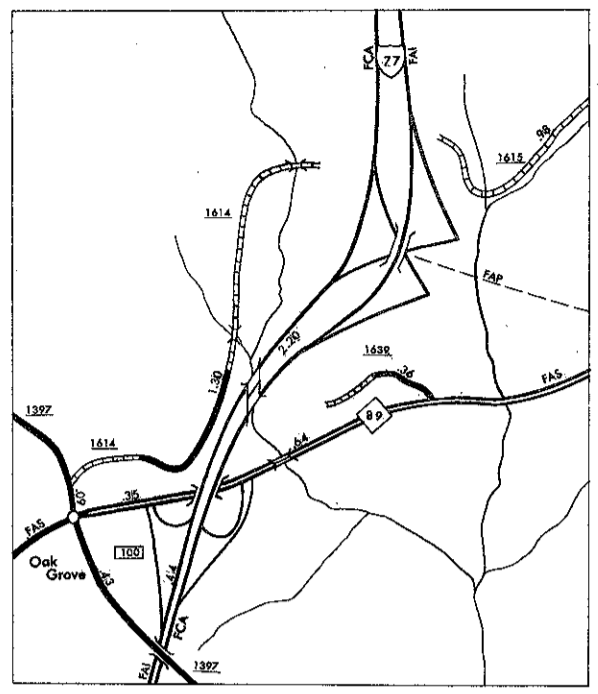
NOTE: MAP INCLUDES ONLY STATE MAINTAINED ROADS OR IMPORTANT NON-SYSTEM ROADS. MILEAGE NOT SHOWN ON FRONTAGE ROADS. ROADS SHOWN AS OF JAN. 1, 1990.

COPIES OF THIS MAP ARE AVAILABLE FROM THE NORTH CAROLINA DEPARTMENT OF TRANSPORTATION, DIVISION OF HIGHWAYS, 1000 EAST 7TH STREET, RALEIGH, NORTH CAROLINA 27611

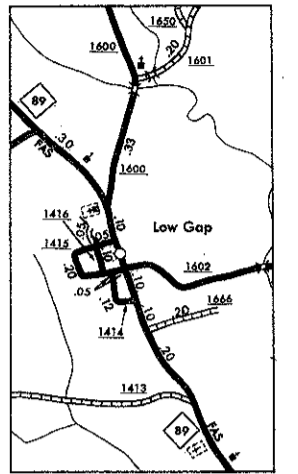
STOKES

COPIES OF THIS MAP ARE AVAILABLE TO THE PUBLIC AT A NOMINAL COST. MAPS, N.C. DEPARTMENT OF TRANSPORTATION ADDRESS: RALEIGH, NORTH CAROLINA, 27611

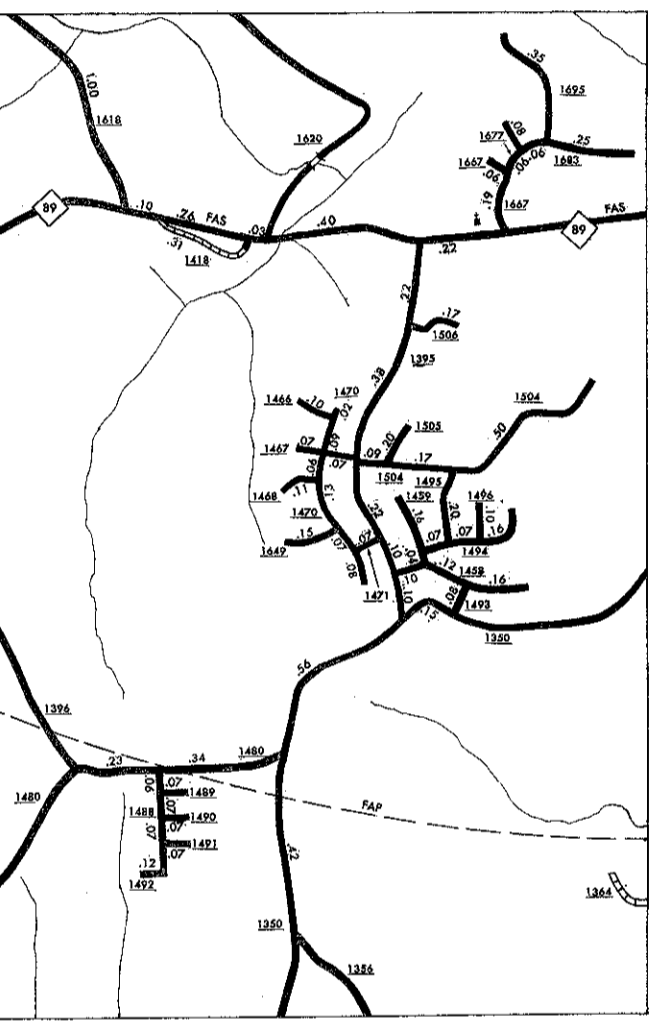
REVISED 11-82



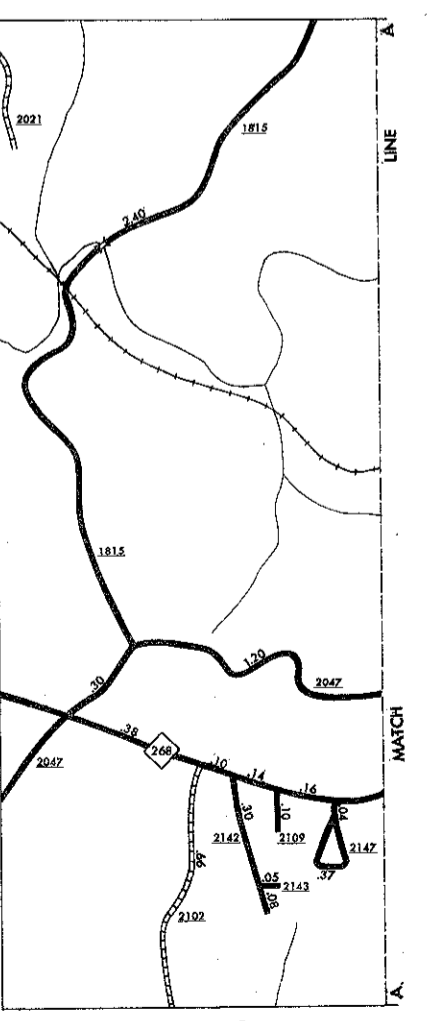
OAK GROVE



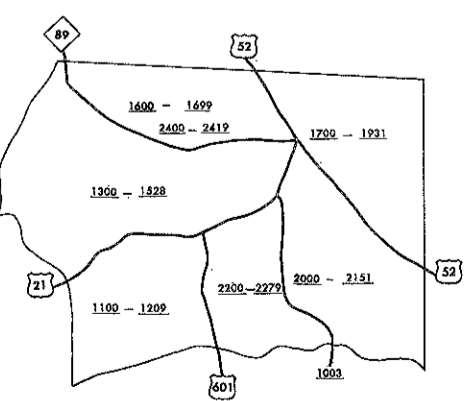
LOW GAP



INSET 1

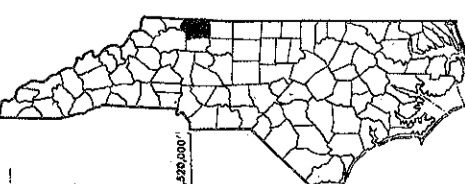


INSET 2



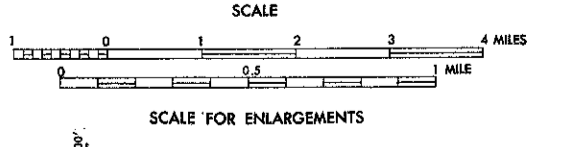
KEY TO COUNTY ROAD NUMBERS AND NUMBERS 1001, 1002

NOTE: MAP INCLUDES ONLY STATE MAINTAINED ROADS OR IMPORTANT NON-SYSTEM ROADS. MESSAGE NOT SHOWN ON FRONTAGE ROADS. ROADS SHOWN AS OF JAN. 1, 1990.



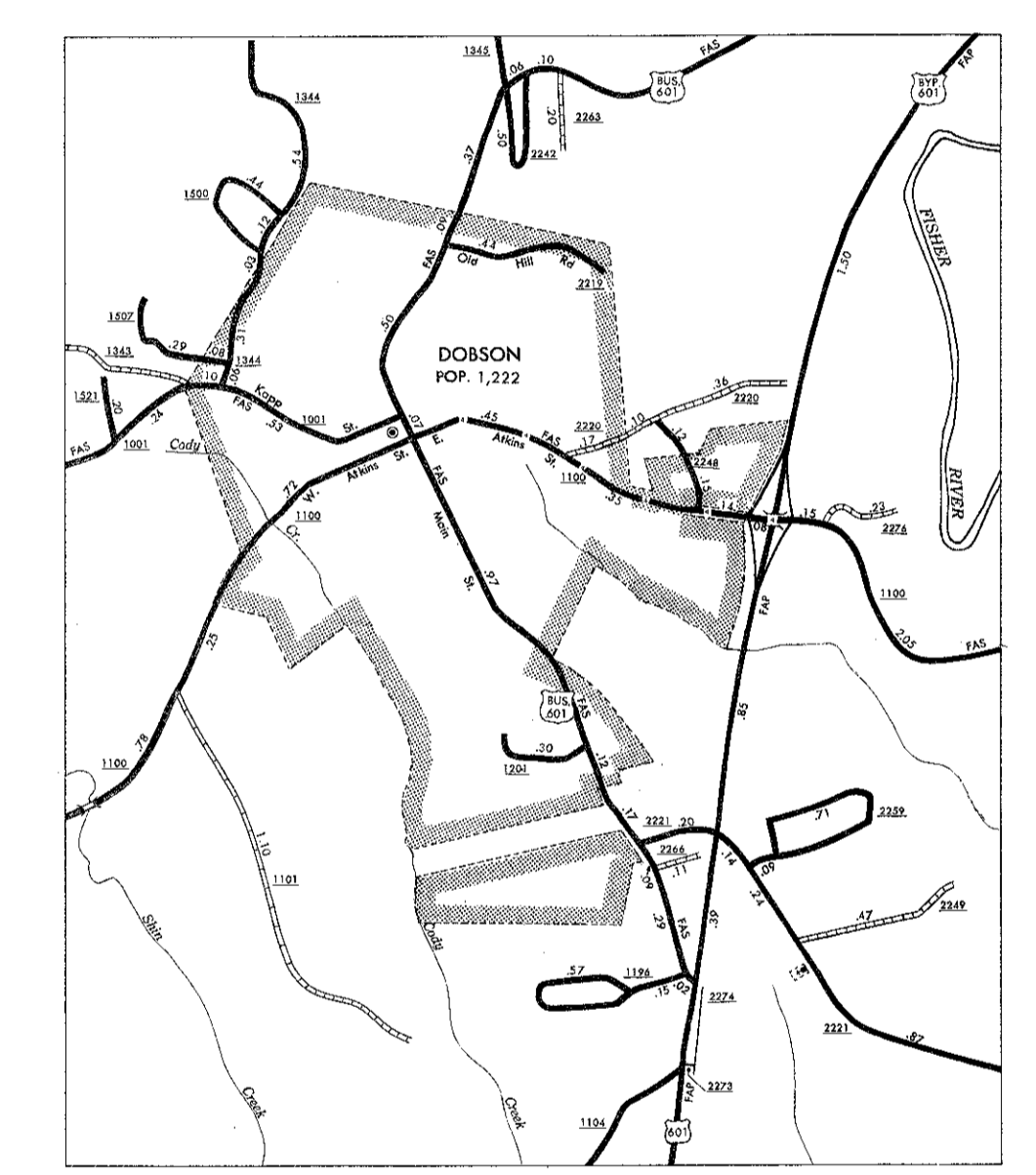
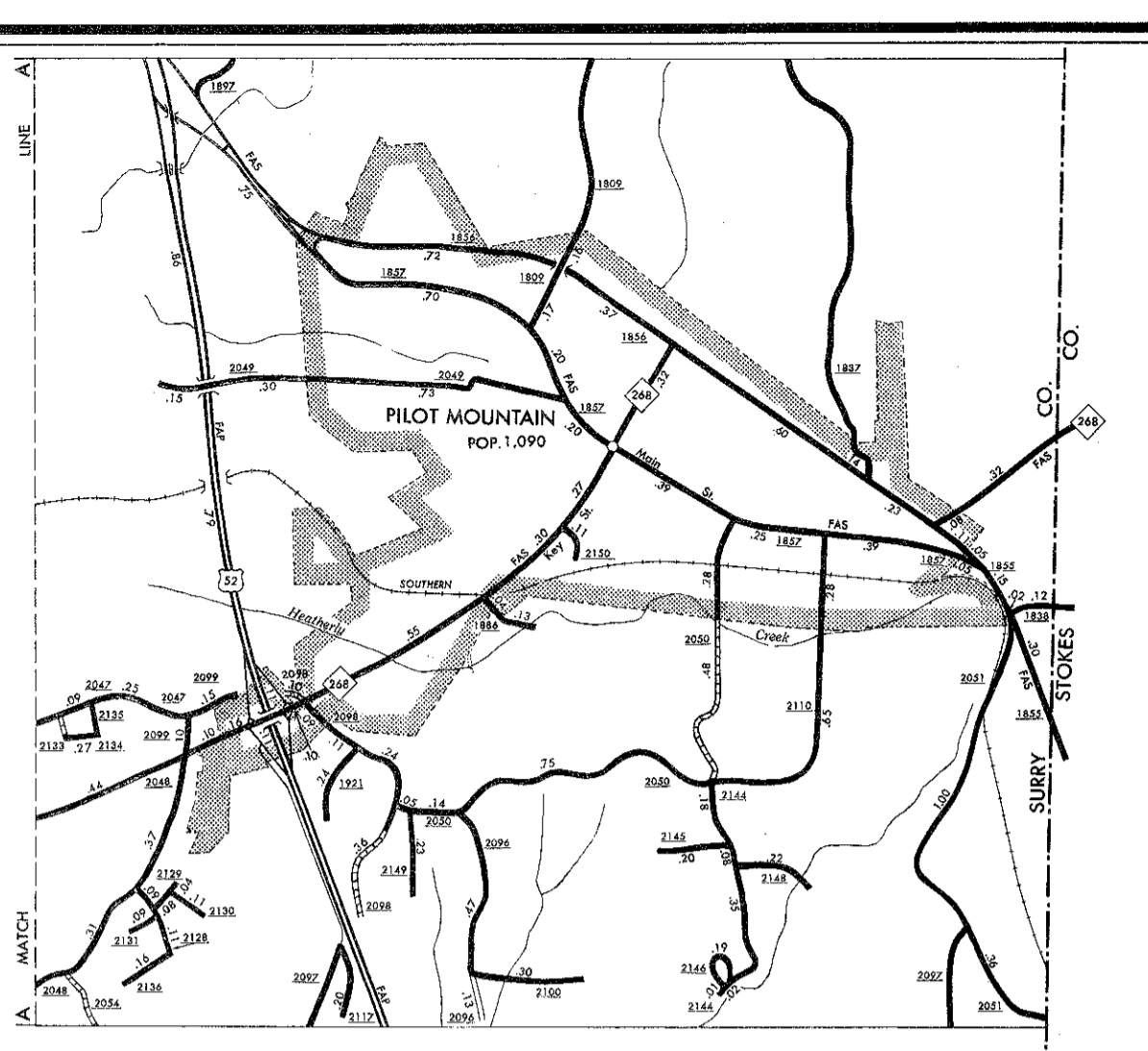
SURRY COUNTY NORTH CAROLINA

PREPARED BY THE
NORTH CAROLINA DEPARTMENT OF TRANSPORTATION
DIVISION OF HIGHWAYS-PLANNING AND RESEARCH BRANCH
IN COOPERATION WITH THE
U.S. DEPARTMENT OF TRANSPORTATION
FEDERAL HIGHWAY ADMINISTRATION

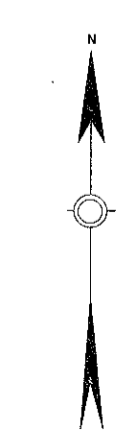



SCALE FOR ENLARGEMENTS

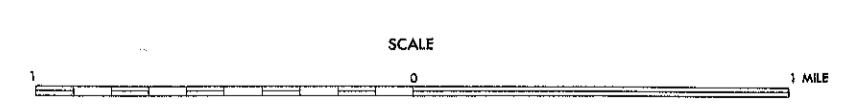
- LEGEND**
- FRONTAGE OR UNIMPROVED ROAD
 - GRAVEL AND STAINED ROAD
 - SOIL, GRAVEL, OR STONE SURFACED ROAD
 - HARD SURFACED ROAD
 - 4 LANE UNIMPROVED HIGHWAY
 - DIVIDED HIGHWAY
 - HIGHWAY WITH FRONTAGE ROADS
 - FULL CONTROL ACCESS
 - FEDERAL AID INTERSTATE ROAD
 - FEDERAL AID PRIMARY ROAD
 - FEDERAL AID SECONDARY ROAD
 - FEDERAL AID URBAN
 - NON-SYSTEM ROAD
 - PROSPECTIVE LOCATION
 - INTERSECTION DISTANCE
 - TRAFFIC CIRCLE
 - HIGHWAY INTERCHANGE
 - DETAILED HIGHWAY INTERCHANGE
 - INTERSTATE HIGHWAY
 - U.S. NUMBERED HIGHWAY
 - U.S. NUMBERED BICYCLE ROUTE
 - N.C. NUMBERED HIGHWAY
 - N.C. NUMBERED BICYCLE ROUTE
 - INTERSTATE INTERCHANGE NUMBER
 - SECONDARY ROAD NUMBER
 - UNDESIGNATED CABLE
 - RAILROAD, ANY NUMBER OF TRACKS
 - USED BY SINGLE OPERATING COMPANY
 - RAILROAD, ANY NUMBER OF TRACKS
 - USED BY TWO OR MORE OPERATING COMPANIES ON SAME OR ADJACENT RIGHTS-OF-WAY
 - RAILROAD STATION
 - GRADE CROSSING
 - SWAMPY
 - OVERPASS
 - RAILROAD TUNNEL
 - ARMY, NAVY, OR MARINE CORPS FIELD
 - CIVILIAN OR MUNICIPAL AIRPORT
 - MARINE AUXILIARY FIELD
 - HANGAR ON FIELD, "F" IN SYMBOL
 - FREE OR TOLL FERRY
 - ISLAND
 - COAST GUARD STATION
 - CANAL
 - NARROW STREAM
 - WIDE STREAM
 - DAM WITH LOCK
 - DAK
 - RESERVOIR, POND, OR LAKE
 - PROMINENT PEAK, NEARSHALS
 - INDICATE ELEVATION
 - ROAD THROUGH MOUNTAIN PASS
 - HIGHWAY BRIDGE OVER 20 FT.
 - BEAM BRIDGE
 - TRUSS BRIDGE
 - HIGHWAY TUNNEL
 - ROAD
 - STABLE LINE
 - COUNTY LINE
 - CITY LIMITS
 - RESERVATION OR PARK BOUNDARY
 - INLET AREA
 - UNINCORPORATED CENSUS
 - DESIGNATED PLACE
 - COUNTY SEAT
 - OTHER TOWNS AND VILLAGES
 - TRIANGULATION STATION
 - INCORPORATED CITY OR VILLAGE
 - SPRINGHEAD
 - SCHOOL
 - CHURCH WITH CEMETERY
 - CEMETERY
 - HOSPITAL
 - CORRECTIONAL OR PENAL INSTN.
 - HIGHWAY GARAGE OR MARKET YARD
 - HIGHWAY "JUN" OR DIST. OFFICE
 - WEIGHT STATION
 - FUEL STATION
 - REEF AREA
 - MONUMENT-SHAPE HISTORICAL SITE

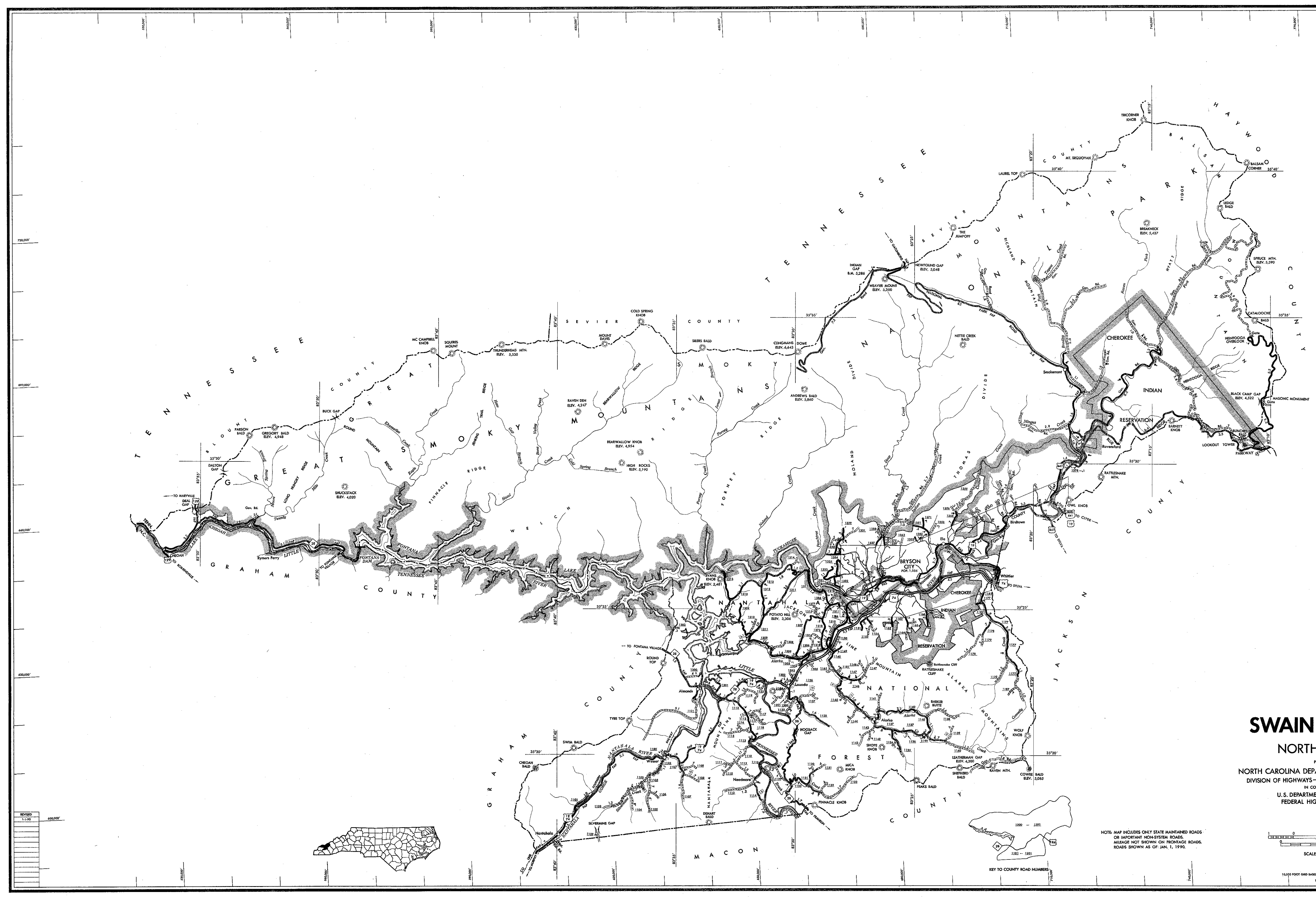


COPIES OF THIS MAP ARE AVAILABLE TO THE PUBLIC AT A NOMINAL COST. ADDRESS: DIVISION OF HIGHWAYS, TRANSPORTATION DEPARTMENT, RATION, NORTH CAROLINA, 27611



ENLARGED MUNICIPAL AND SUBURBAN AREAS
SURRY COUNTY
 NORTH CAROLINA
 PREPARED BY THE
 NORTH CAROLINA DEPARTMENT OF TRANSPORTATION
 DIVISION OF HIGHWAYS—PLANNING AND RESEARCH BRANCH
 IN COOPERATION WITH THE
 U.S. DEPARTMENT OF TRANSPORTATION
 FEDERAL HIGHWAY ADMINISTRATION

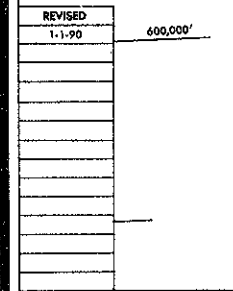




- LEGEND**
- FRONTIER OR UNIMPROVED ROAD
 - GRAVEL AND DRAINED ROAD
 - SOIL CANAL OR OTHER SUBSIDIZED ROAD
 - HARD SURFACED ROAD
 - 4 LANE UNIMPROVED HIGHWAY
 - SHOULDER HIGHWAY
 - HIGHWAY WITH FRONTAGE ROADS
 - FULL CONTROL ACCESS
 - FEDERAL AID INTERSTATE ROAD
 - FEDERAL AID PRIMARY ROAD
 - FEDERAL AID SECONDARY ROAD
 - FEDERAL AID URBAN
 - NON-SYSTEM ROAD
 - PROJECTED LOCATION
 - INTERSECTION DISTANCE
 - TRAFFIC CIRCLE
 - HIGHWAY INTERCHANGE
 - DETAILED HIGHWAY INTERCHANGE
 - INTERSTATE HIGHWAY
 - U.S. NUMBERED HIGHWAY
 - U.S. NUMBERED BICYCLE ROUTE
 - N.C. NUMBERED HIGHWAY
 - N.C. NUMBERED BICYCLE ROUTE
 - INTERSTATE INTERCHANGE NUMBER
 - SECONDARY ROAD NUMBER
 - UNINCORPORATED CABLE
 - RAILROAD AND NUMBER OF TRACKS
 - RAILROAD AND NUMBER OF TRACKS USED BY SINGLE OPERATING COMPANY
 - RAILROAD AND NUMBER OF TRACKS USED BY MORE THAN ONE OPERATING COMPANY OR SAME OR ADJACENT RIGHTS OF WAY
 - RAILROAD STATION
 - GRADE CROSSING
 - UNDEVELOPED
 - RAILROAD TUNNEL
 - ARMY, NAVY, OR MARINE CORPS FIELD
 - CIVIL OR MUNICIPAL AIRPORT
 - HARDED ADJUTANT FIELD
 - HARDED ON FIELD (IN STABO)
 - FREE OR TOLL FERRY
 - EIGHTHOUSE
 - COAST GUARD STATION
 - CANAL
 - NARROW STREAM
 - WIDE STREAM
 - DAM WITH LOCK
 - DAM
 - RESERVOIR, POND, OR LAKE
 - TREATMENT PLANT, NUMERALS
 - INDUSTRIAL RESERVOIR
 - ROAD THROUGH MOUNTAIN PASS
 - HIGHWAY BRIDGE OVER 30 FT.
 - DRAW SPAN ON BRIDGE
 - HIGHWAY TUNNEL
 - FORD
 - STATE LINE
 - COUNTY LINE
 - CITY LIMITS
 - RESERVATION OR PARK BOUNDARY
 - NEST AREA
 - UNINCORPORATED CENSUS DESIGNATED PLACE
 - COUNTY SEAT
 - OTHER TOWNS AND VILLAGES
 - TRANSLATION STATION
 - INCORPORATED CITY OR VILLAGE (UNINCORPORATED)
 - SCHOOL
 - CHURCH
 - CHURCH WITH CEMETERY
 - CEMETERY
 - HOSPITAL
 - CONDITIONAL OR FINAL INTERSECTION
 - HIGHWAY GARAGE OR SHED
 - HIGHWAY DIV. OR DIST. OFFICE
 - WIRELESS STATION
 - PATROL STATION
 - REST AREA
 - MONUMENT—SMALL HISTORICAL SITE



COPIES OF THIS MAP ARE AVAILABLE
 FROM THE NATIONAL MAP SERVICE
 DIVISION OF HIGHWAYS
 WASHINGTON, D.C. 20541




SWAIN COUNTY

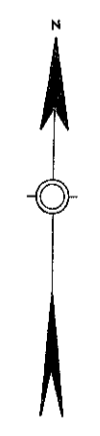
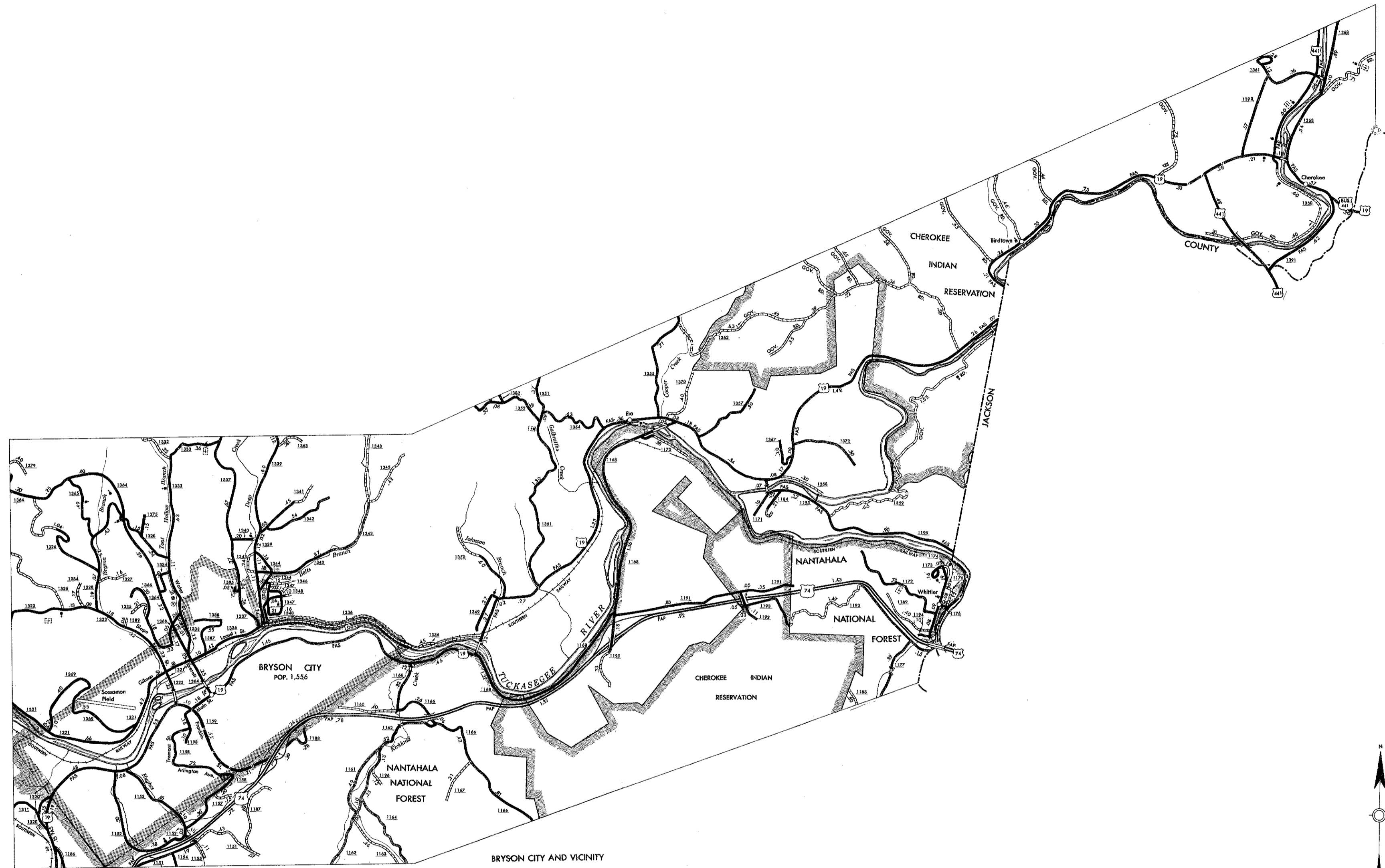
NORTH CAROLINA

PREPARED BY THE
 NORTH CAROLINA DEPARTMENT OF TRANSPORTATION
 DIVISION OF HIGHWAYS—PLANNING AND RESEARCH BRANCH
 IN COOPERATION WITH THE
 U.S. DEPARTMENT OF TRANSPORTATION
 FEDERAL HIGHWAY ADMINISTRATION

NOTE: MAP INCLUDES ONLY STATE MAINTAINED ROADS
 OR IMPORTANT NON-SYSTEM ROADS.
 MILEAGE NOT SHOWN ON FRONTAGE ROADS.
 RICHES SHOWN AS OF JAN. 1, 1950.

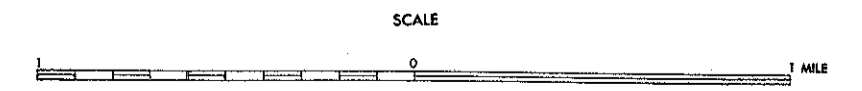


16500 FOOT GRID BASED ON NORTH CAROLINA PLANE COORDINATE SYSTEM
 PHOTOGRAPHIC REDUCTION



ENLARGED MUNICIPAL AND SUBURBAN AREAS
SWAIN COUNTY
 NORTH CAROLINA

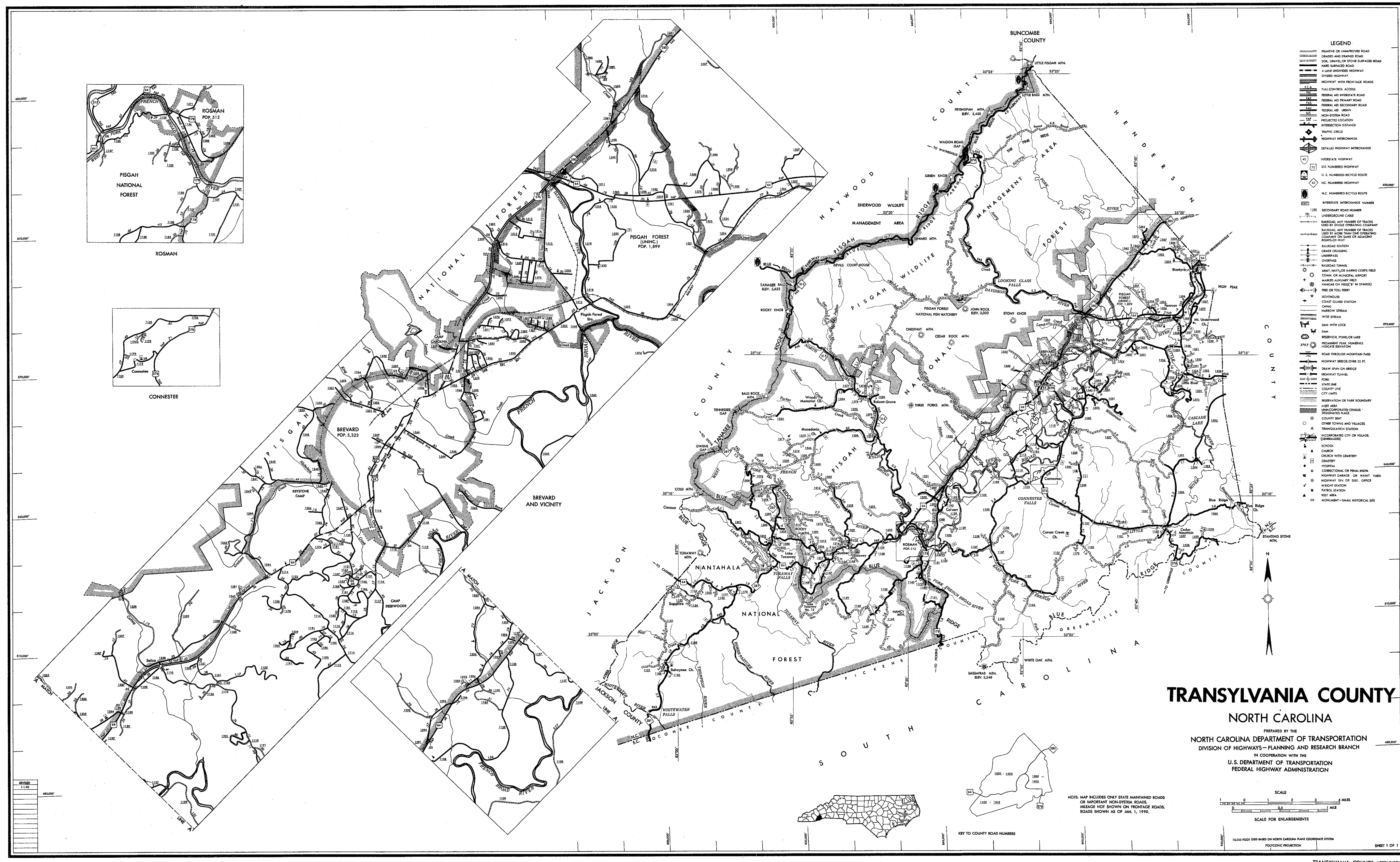
PREPARED BY THE
 NORTH CAROLINA DEPARTMENT OF TRANSPORTATION
 DIVISION OF HIGHWAYS—PLANNING AND RESEARCH BRANCH
 IN COOPERATION WITH THE
 U. S. DEPARTMENT OF TRANSPORTATION
 FEDERAL HIGHWAY ADMINISTRATION



COPIES OF THIS MAP ARE AVAILABLE
 TO THE PUBLIC AT A SPECIAL
 ADDRESS
 SWAIN COUNTY, NORTH CAROLINA, 27611

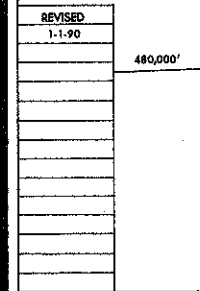
REVISED	1:100

SWAIN SUP.

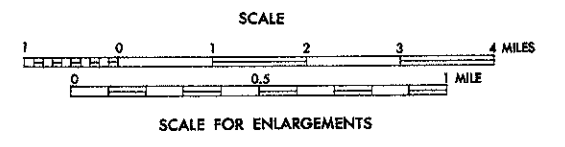


COPY OF THIS MAP ARE AVAILABLE
 FROM THE NORTH CAROLINA DEPARTMENT OF TRANSPORTATION
 DIVISION OF HIGHWAYS
 100 EAST COLLETT STREET, RALEIGH, NORTH CAROLINA, 27611

TRANSYLVANIA

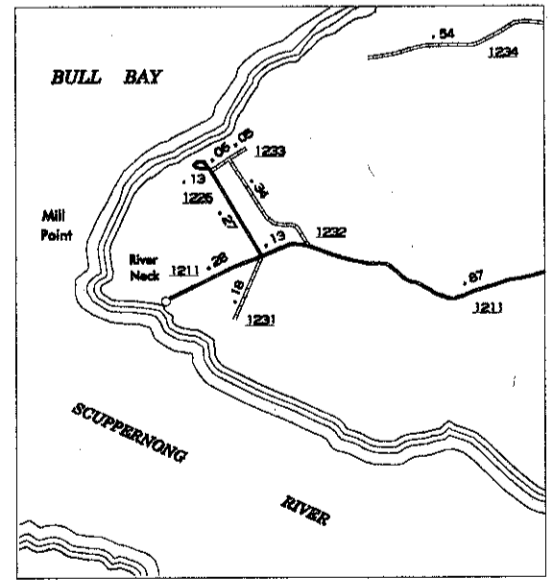
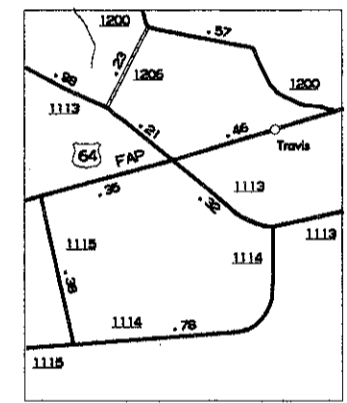
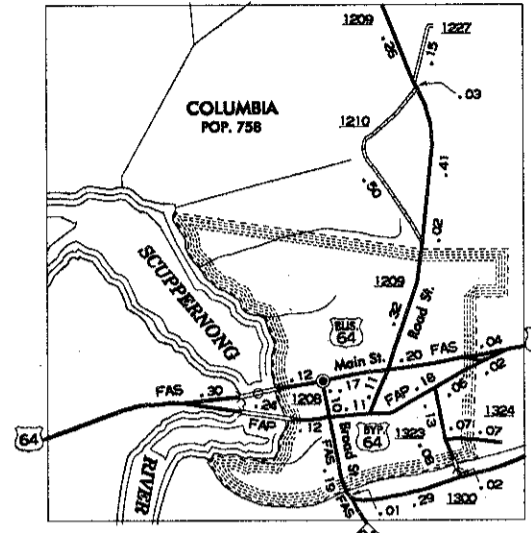
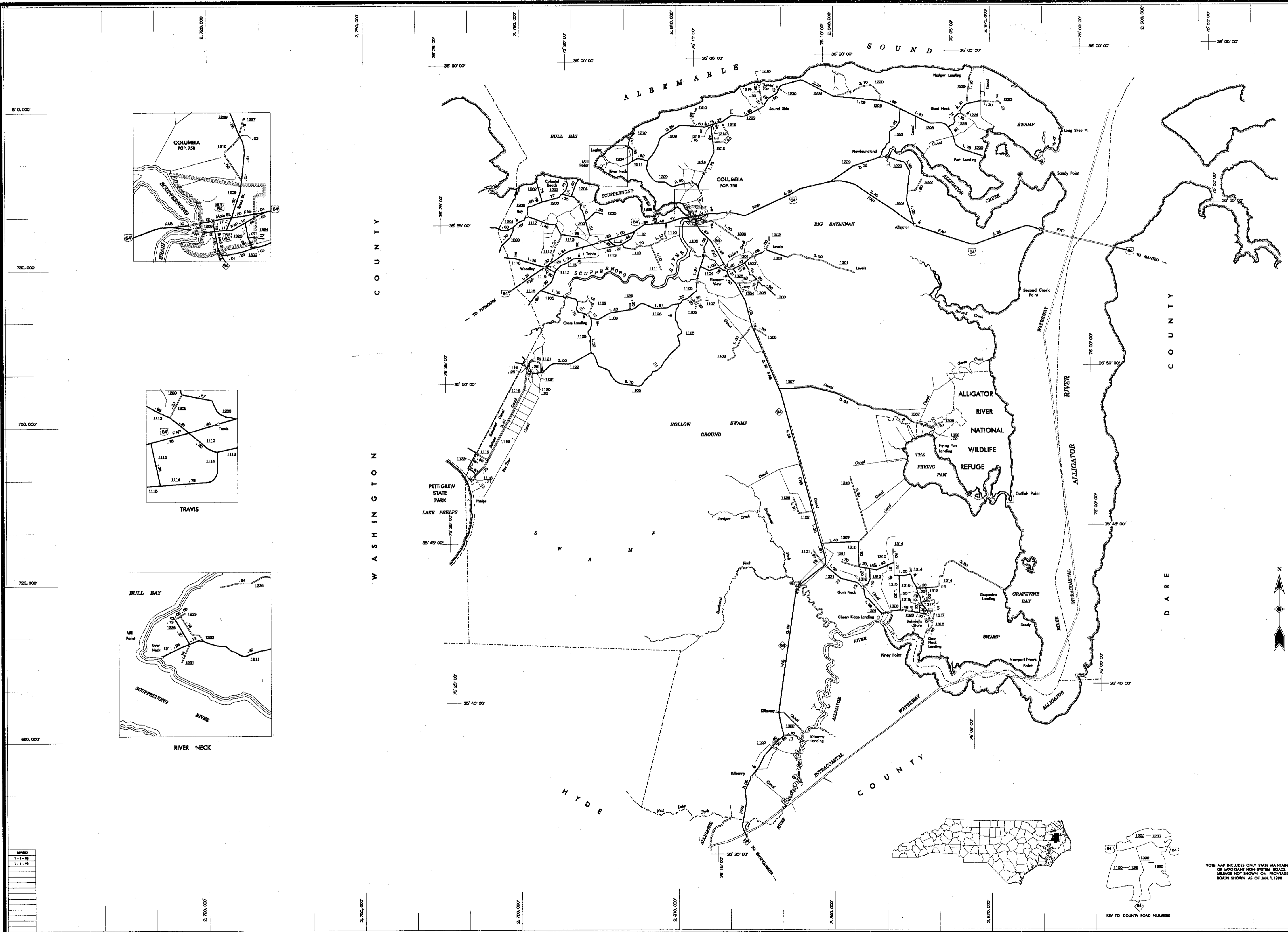


NOTE: MAP INCLUDES ONLY STATE MAINTAINED ROADS
 OR IMPORTANT NON-SYSTEM ROADS.
 MILEAGE NOT SHOWN ON FRONTAGE ROADS.
 ROADS SHOWN AS OF JAN. 1, 1990.



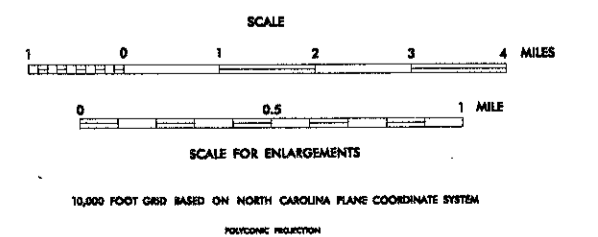
SCALE FOR ENLARGEMENTS

16200 FOOT GRID BASED ON NORTH CAROLINA PLANE COORDINATE SYSTEM
 POLYCONIC PROJECTION



- LEGEND**
- UNIMPROVED ROAD
 - GRAVEL AND GRAVEL ROAD
 - SOIL DRIVE OR OTHER SURFACE ROAD
 - PAVED SURFACE ROAD
 - 4 LANE UNIMPROVED HIGHWAY
 - DIVIDED HIGHWAY
 - HIGHWAY WITH FRONTAGE ROADS
 - FULL CONTROL ACCESS
 - FEDERAL AID INTERSTATE ROAD
 - FEDERAL AID PRIMARY ROAD
 - FEDERAL AID SECONDARY ROAD
 - FEDERAL AID USHAW
 - NON-FEDERAL ROAD
 - PROJECTED LOCATION
 - INTERSECTION SERVICES
 - BASIC CROSS
 - HIGHWAY INTERCHANGE
 - DETOURED HIGHWAY INTERCHANGE
 - INTERSTATE HIGHWAY
 - U.S. NUMBERED HIGHWAY
 - N.C. NUMBERED HIGHWAY
 - N.C. NUMBERED HIGHWAY
 - INTERSTATE INTERCHANGE NUMBER
 - INTERCHANGE ROAD NUMBER
 - UNDERGROUND CABLE
 - RAILROAD AND NUMBER OF TRACES
 - RAILROAD AND NUMBER OF TRACES USED BY SINGLE OPERATING COMPANY
 - RAILROAD AND NUMBER OF TRACES USED BY MORE THAN ONE OPERATING COMPANY ON SAME OR ADJACENT RIGHTS-OF-WAY
 - RAILROAD STATION
 - BRIDGE CROSSING
 - UNDERPASS
 - OVERPASS
 - RAILROAD TUNNEL
 - JAIL, YARD, OR MARINE CORPS FIELD
 - CANAL OR MARSHAL FIELD
 - MARSHED AERIAL FIELD
 - MARSH OR FIELD 50 FT OR MORE
 - FIELD OR TOLL FERRY
 - UNDERPASS
 - COURT HOUSE STATION
 - CANAL
 - MARSHY STREAM
 - WIDE STREAM
 - DAM WITH LOCK
 - DAM
 - RESERVOIR, POND, OR LAKE
 - PROPOSED PAVE NUMBERED HIGHWAY SECTION
 - ROAD THROUGH MOUNTAIN PASS
 - HIGHWAY BRIDGE, OVER 20 FT
 - BRIDGE OVER ON BRIDGE
 - HIGHWAY TUNNEL
 - ROAD
 - STATE LINE
 - COUNTY LINE
 - CITY LIMITS
 - URBAN SETBACK BOUNDARY
 - UNINCORPORATED CENSUS DESIGNATED PLACE
 - SETBACK OR PAVE BOUNDARY
 - MATCH LINE
 - JURY AREA
 - COUNTY SEAT
 - OTHER TOWNS AND VILLAGES
 - TRANSMISSION STATION
 - INCORPORATED CITY OR VILLAGE (GENERALIZED)
 - SCHOOL
 - CHURCH
 - CHURCH WITH CEMETERY
 - CEMETERY
 - HOSPITAL
 - CORRECTIONAL OR PENAL INSTITUTION
 - HIGHWAY GARAGE OR SERVICE TRAIL
 - HIGHWAY OR DEPT. OFFICE
 - WEIRY STATION
 - FERRY STATION
 - BEST AREA
 - HIGHWAY SMALL HISTORICAL SITE

TYRRELL COUNTY
NORTH CAROLINA
 PREPARED BY THE
NORTH CAROLINA DEPARTMENT OF TRANSPORTATION
 DIVISION OF HIGHWAYS-PLANNING AND RESEARCH BRANCH
 IN COOPERATION WITH THE
U.S. DEPARTMENT OF TRANSPORTATION
 FEDERAL HIGHWAY ADMINISTRATION

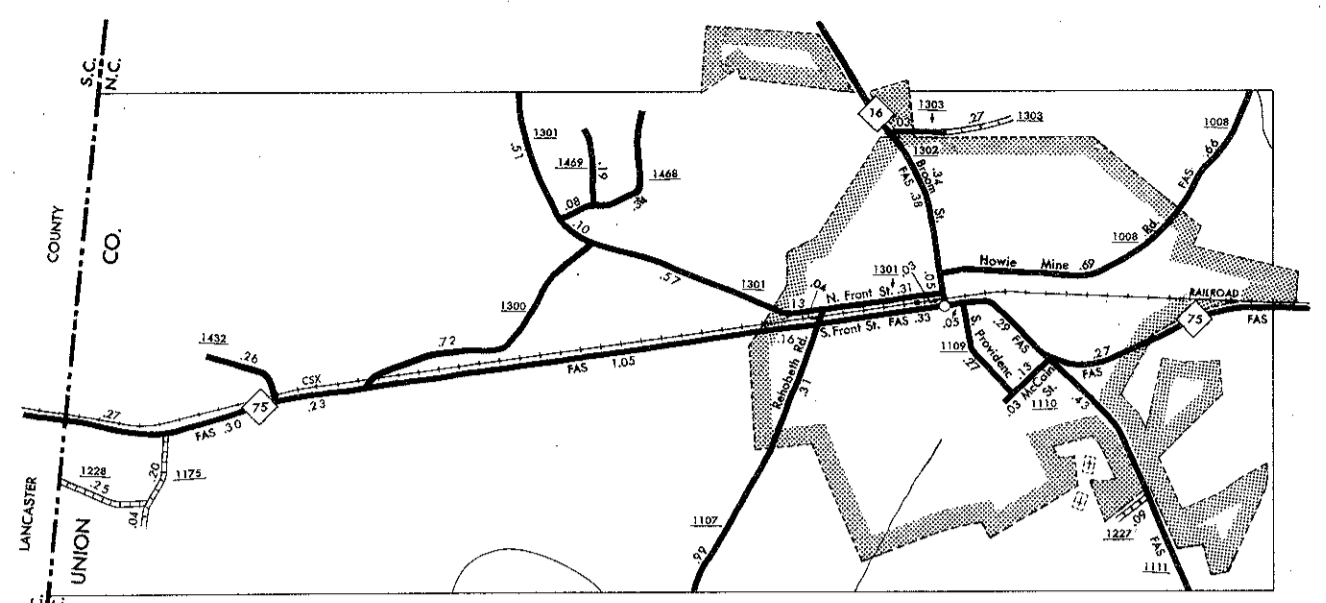


NOTE: MAP INCLUDES ONLY STATE MAINTAINED ROADS OR IMPORTANT NON-STATE ROADS. MILEAGE NOT SHOWN ON FRONTAGE ROADS. ROADS SHOWN AS OF JAN. 1, 1995.

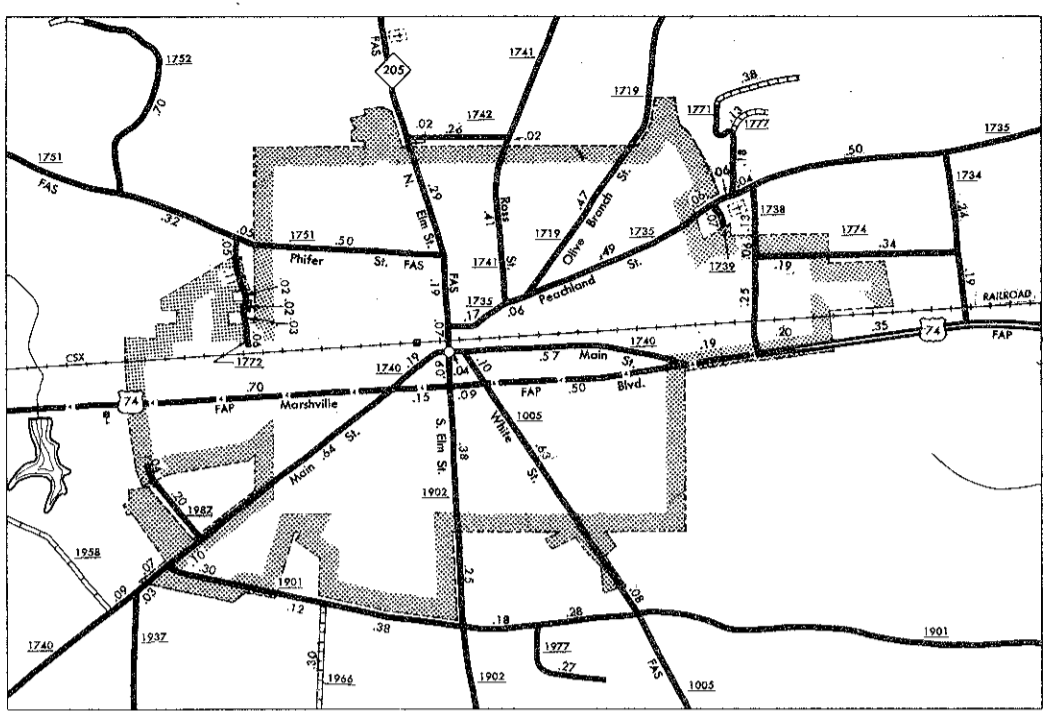
KEY TO COUNTY ROAD NUMBERS

COPY OF THIS MAP AND AVAILABILITY
 MAY BE OBTAINED FROM THE
 NORTH CAROLINA DEPARTMENT OF TRANSPORTATION
 DIVISION OF HIGHWAYS
 1000 EAST 7TH STREET
 RALEIGH, NORTH CAROLINA 27611

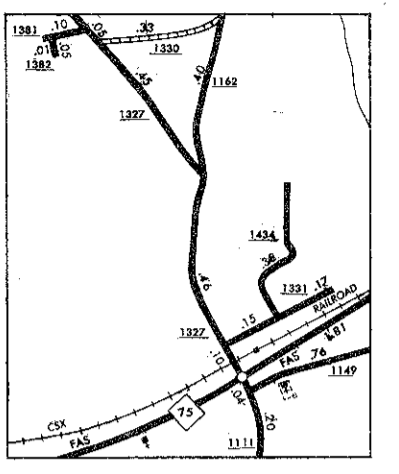
TYRRELL



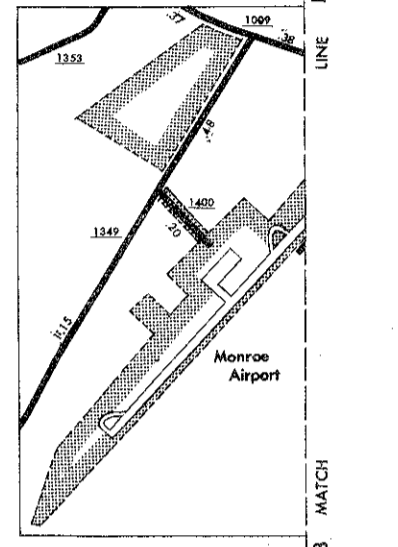
WAXHAW
POP. 1,208



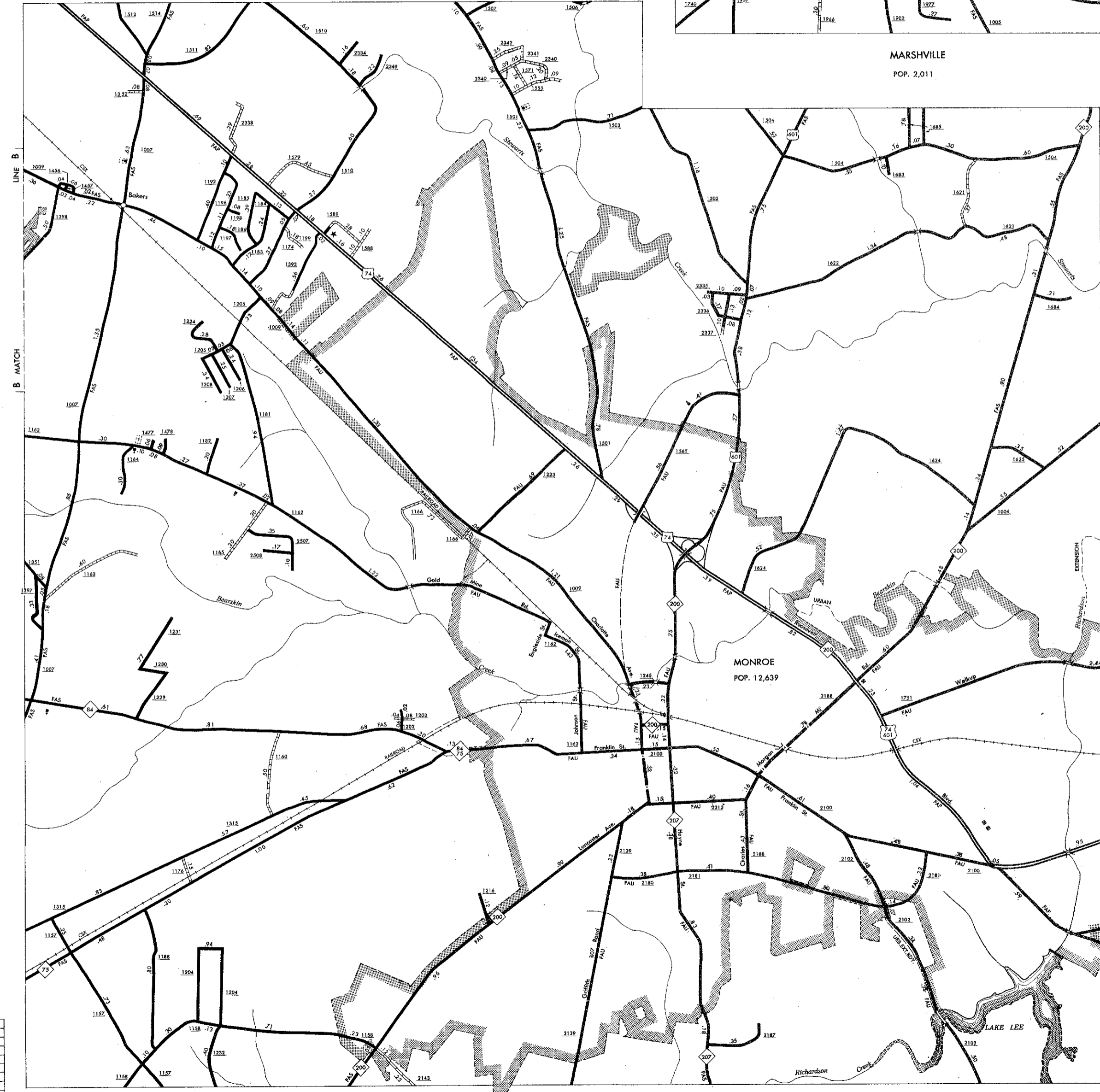
MARSHVILLE
POP. 2,011



MINERAL SPRINGS



Monroe Airport



MONROE
POP. 12,639

WINGATE
POP. 2,615

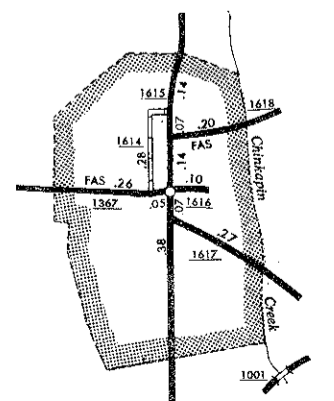
MONROE - WINGATE AND VICINITY



STALLINGS
POP. 1,826

INDIAN TRAIL
POP. 611


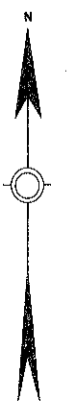
STALLINGS - INDIAN TRAIL AND VICINITY



UNIONVILLE
POP. 119

ENLARGED MUNICIPAL AND SUBURBAN AREAS
UNION COUNTY
NORTH CAROLINA

PREPARED BY THE
NORTH CAROLINA DEPARTMENT OF TRANSPORTATION
DIVISION OF HIGHWAYS - PLANNING AND RESEARCH BRANCH
IN COOPERATION WITH THE
U.S. DEPARTMENT OF TRANSPORTATION
FEDERAL HIGHWAY ADMINISTRATION



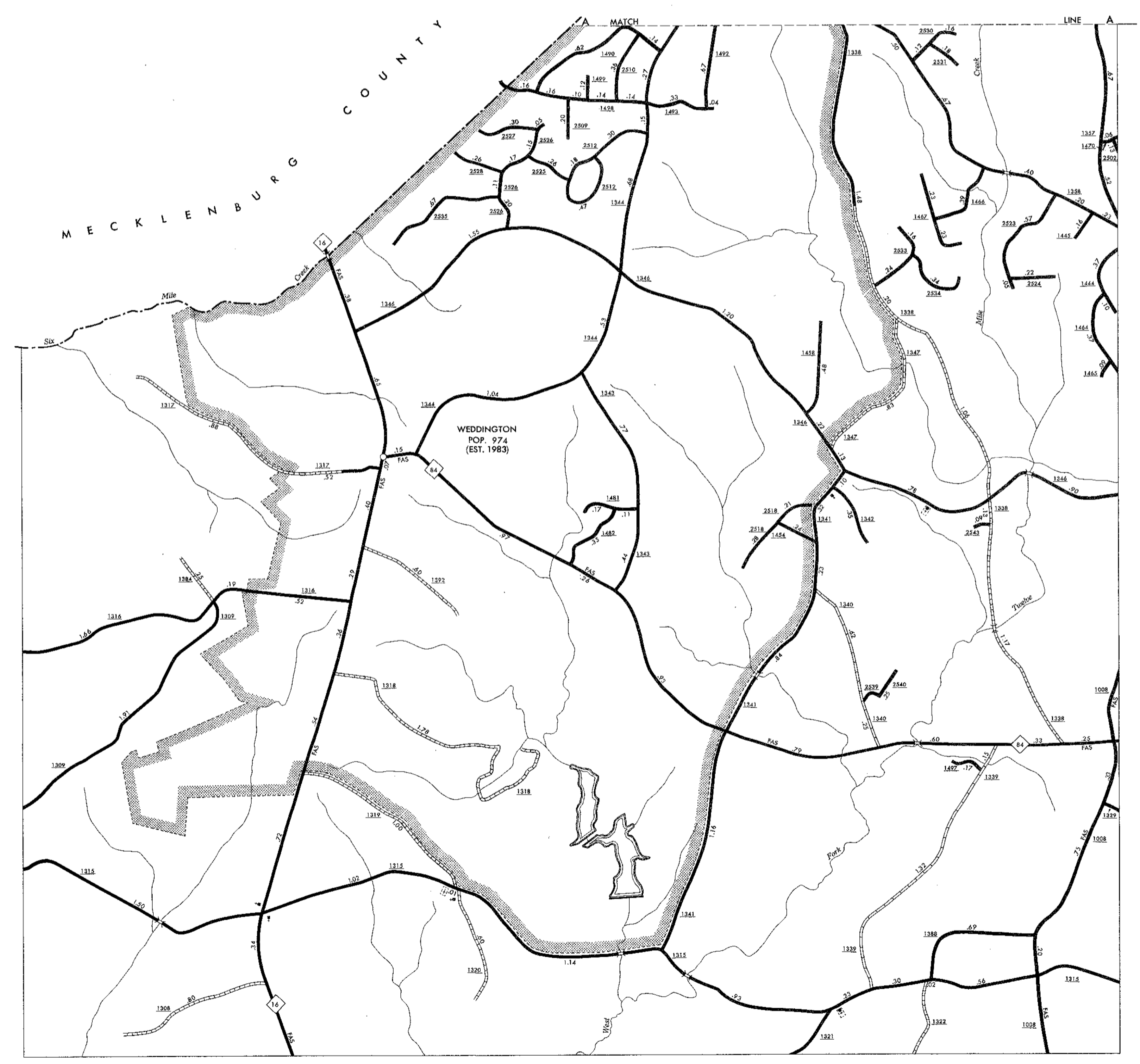
COPIES OF THIS MAP ARE AVAILABLE
 FROM THE
 NORTH CAROLINA DEPARTMENT OF TRANSPORTATION
 DIVISION OF HIGHWAYS
 ADDRESS: N.C. DEPARTMENT OF TRANSPORTATION
 DIVISION OF HIGHWAYS
 RAILROAD AVENUE, COLUMBUS, N.C. 27801

REVISION	DATE
1	11-56

UNION, SUP. 2

COPIES OF THIS MAP ARE AVAILABLE FROM THE FEDERAL BUREAU OF SURVEY, U.S. DEPARTMENT OF TRANSPORTATION, DIVISION OF HIGHWAYS, WASHINGTON, D.C. 20541

REVISION	DATE	BY	DESCRIPTION
1	1-84		
2	1-84		
3	1-84		
4	1-84		
5	1-84		
6	1-84		
7	1-84		
8	1-84		
9	1-84		
10	1-84		
11	1-84		
12	1-84		
13	1-84		
14	1-84		
15	1-84		
16	1-84		
17	1-84		
18	1-84		
19	1-84		
20	1-84		



ENLARGED MUNICIPAL AND SUBURBAN AREAS

UNION COUNTY

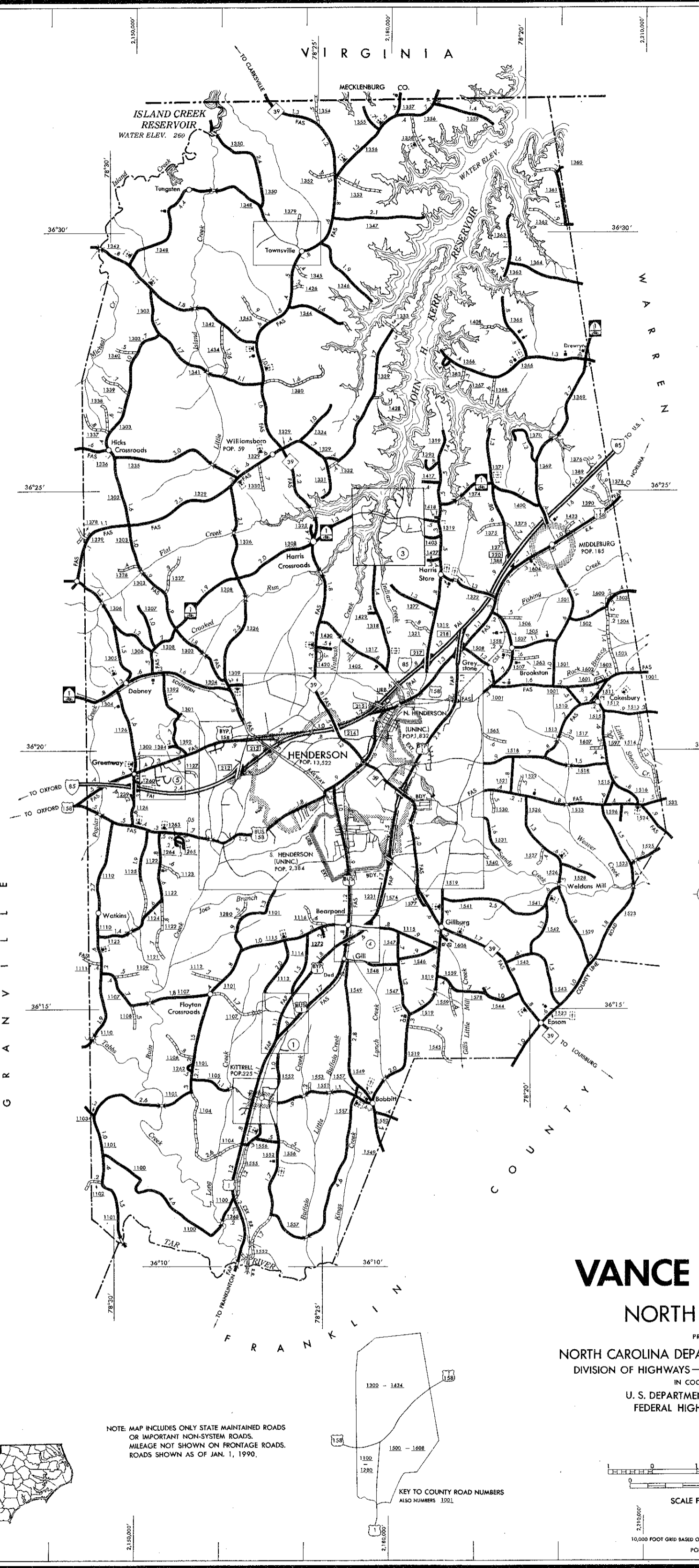
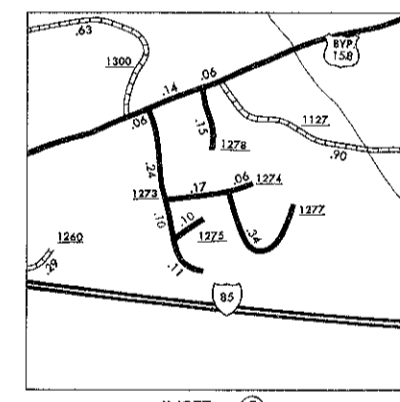
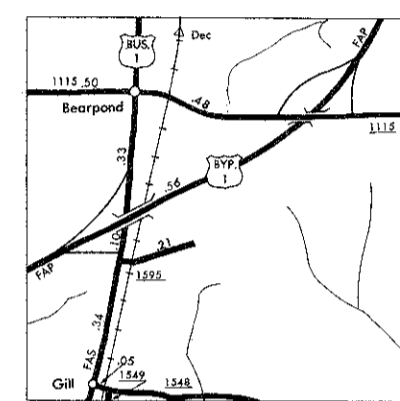
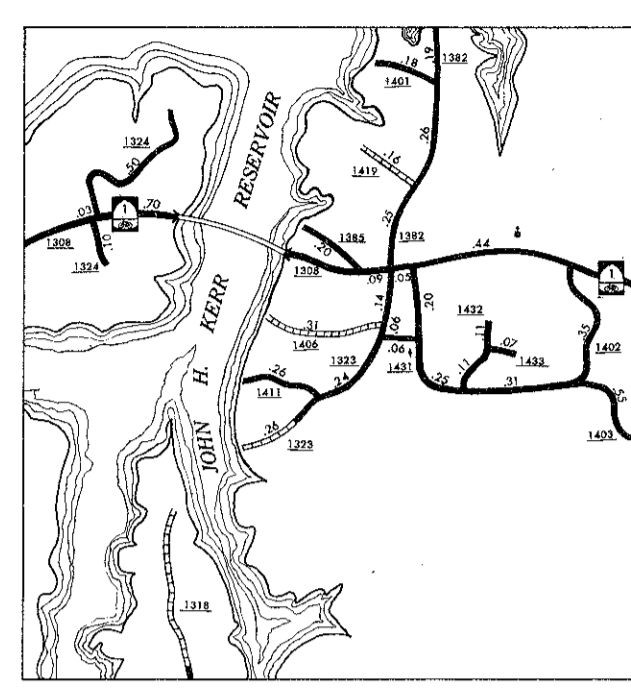
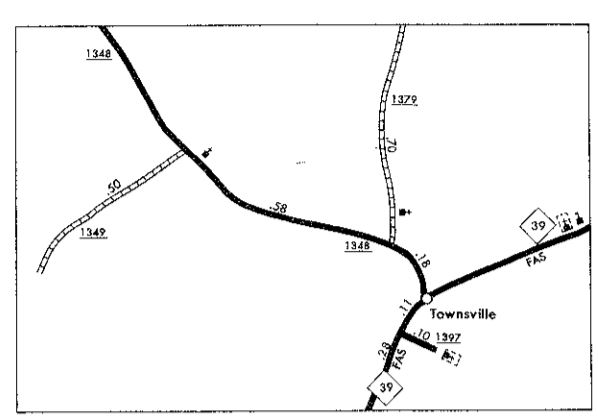
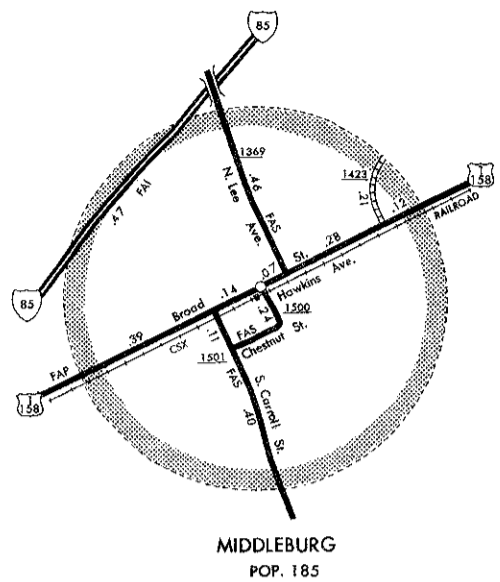
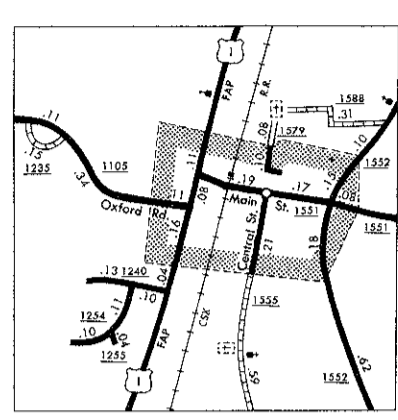
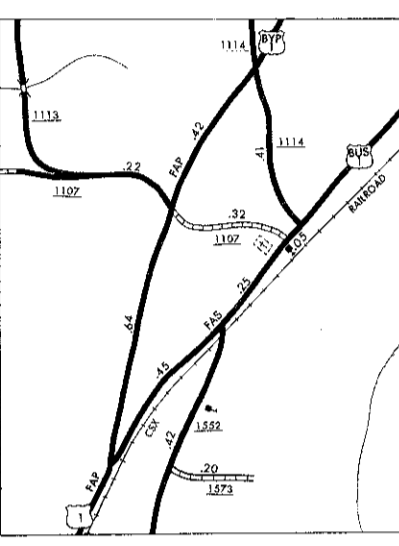
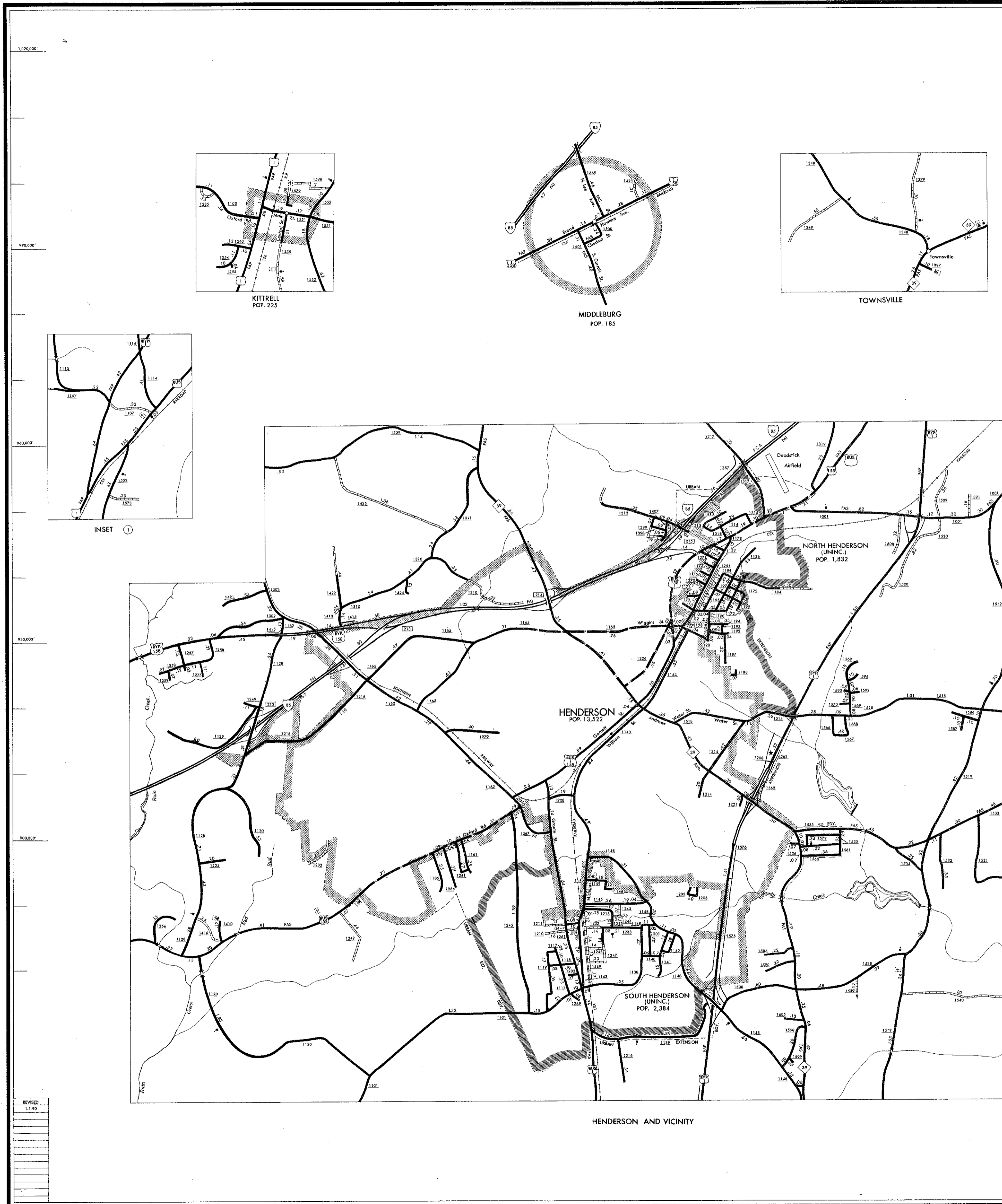
NORTH CAROLINA

PREPARED BY THE
NORTH CAROLINA DEPARTMENT OF TRANSPORTATION
DIVISION OF HIGHWAYS - PLANNING AND RESEARCH BRANCH
IN COOPERATION WITH THE
U.S. DEPARTMENT OF TRANSPORTATION
FEDERAL HIGHWAY ADMINISTRATION

SCALE
0 1 MILE

COPIES OF THIS MAP ARE AVAILABLE TO THE PUBLIC AT A NOMINAL COST. ADDRESS: N.C. DEPARTMENT OF TRANSPORTATION, BUREAU, NORTH CAROLINA, 27611

REVISION	DATE
1.1.99	

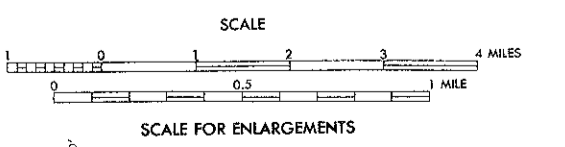


- LEGEND**
- FINISHED OR IMPROVED ROAD
 - GRADED AND DRAINED ROAD
 - SOIL GRAVEL OR STONE SURFACE ROAD
 - PAVED SURFACE ROAD
 - 4 LANE UNDIVIDED HIGHWAY
 - DIVIDED HIGHWAY
 - HIGHWAY WITH FRONTAGE ROADS
 - FULL CONTROL ACCESS
 - FEDERAL AID INTERSTATE ROAD
 - FEDERAL AID PRIMARY ROAD
 - FEDERAL AID SECONDARY ROAD
 - FEDERAL AID URBAN
 - NON-FEDERAL ROAD
 - PROJECTED LOCATION
 - INTERSECTION DISTANCE
 - TRUCK CHECK
 - HIGHWAY INTERCHANGE
 - DETAILED HIGHWAY INTERCHANGE
 - INTERSTATE HIGHWAY
 - U.S. NUMBERED HIGHWAY
 - U.S. NUMBERED BICYCLE ROUTE
 - N.C. NUMBERED HIGHWAY
 - N.C. NUMBERED BICYCLE ROUTE
 - INTERSTATE INTERCHANGE NUMBER
 - 1100 SECONDARY ROAD NUMBER
 - UNDERGROUND CABLE
 - RAILROADS, ANY NUMBER OF TRACKS
 - USED BY SINGLE OPERATING COMPANY
 - RAILROADS, ANY NUMBER OF TRACKS
 - USED BY MORE THAN ONE OPERATING COMPANY OR STATE OR ADJACENT RIGHTS-OF-WAY
 - RAILROAD STATION
 - GRADE CROSSING
 - UNDERPASS
 - OVERPASS
 - RAILROAD TUNNEL
 - ARMY, NAVY, OR MARINE CORPS FIELD
 - CONIC OR AUXILIARY HERBERT
 - MARKED AUXILIARY FIELD
 - HANGAR OR FENCE "IN STAKES"
 - FREE OR TOLL FERRY
 - LIGHTHOUSE
 - COAST GUARD STATION
 - CANAL
 - NARROW STREAM
 - WIDE STREAM
 - DAM WITH LOCK
 - DAM
 - RESERVOIR, POND, OR LAKE
 - PROPOSED TRAIL, RAILROADS
 - INDICATE SEVERAL
 - ROAD THROUGH MOUNTAIN PASS
 - HIGHWAY BRIDGE OVER 20 FT
 - BRAY SPAN ON BRIDGE
 - HIGHWAY TUNNEL
 - FISH
 - STATE LINE
 - COUNTY LINE
 - CITY LIMITS
 - RESERVATION OR PARK BOUNDARY
 - INSET AREA
 - INCORPORATED CENSUS DESIGNATED PLACE
 - COUNTY SEAT
 - OTHER TOWNS AND VILLAGES
 - TRINTEGRATION STATION
 - SCHOOL
 - CHURCH
 - CHURCH WITH CEMETERY
 - CEMETERY
 - HOSPITAL
 - CORRECTIONAL OR PENAL INSTITUTION
 - HIGHWAY GARAGE OR WAREHOUSE
 - HIGHWAY SERVICE OFFICE
 - WEIGHT STATION
 - FUELING STATION
 - REST AREA
 - MONUMENT—SMALL HISTORICAL SITE

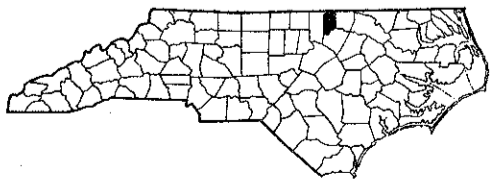
VANCE COUNTY

NORTH CAROLINA

PREPARED BY THE
 NORTH CAROLINA DEPARTMENT OF TRANSPORTATION
 DIVISION OF HIGHWAYS—PLANNING AND RESEARCH BRANCH
 IN COOPERATION WITH THE
 U.S. DEPARTMENT OF TRANSPORTATION
 FEDERAL HIGHWAY ADMINISTRATION

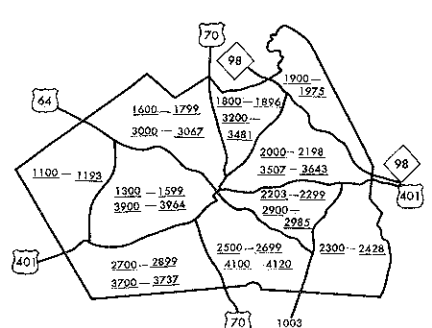
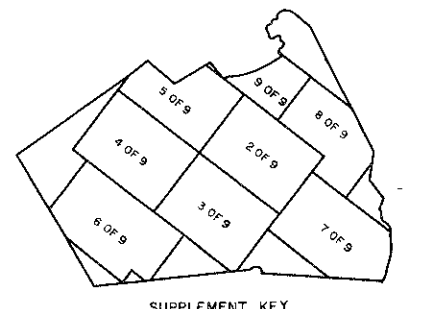


NOTE: MAP EXCLUDES ONLY STATE MAINTAINED ROADS OR IMPORTANT NON-SYSTEM ROADS. MILEAGE NOT SHOWN ON FRONTAGE ROADS. ROADS SHOWN AS OF JAN. 1, 1990.



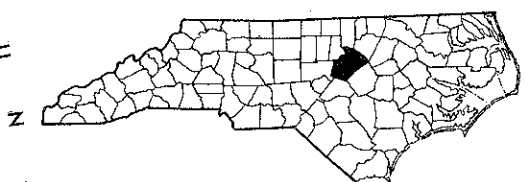


- LEGEND**
- PRIMITIVE OR UNIMPROVED ROAD
 - GRAVEL AND DIRT ROAD
 - SOIL, GRAVEL, OR STONE SURFACED ROAD
 - HARD SURFACE ROAD
 - LAKE OR RESERVOIR
 - DIVIDED HIGHWAY
 - HIGHWAY WITH FRONTAGE ROADS
 - FUEL CONTROL ACCESS
 - FEDERAL AIR WHEELER ROAD
 - FEDERAL AIR PRIMARY ROAD
 - FEDERAL AIR SECONDARY ROAD
 - FEDERAL AIR USARMS
 - NON-SYSTEM ROAD
 - PROJECTED LOCATION
 - INTERSECTION OBSCURE
 - TRAFFIC CIRCLE
 - HIGHWAY INTERCHANGE
 - DETAILED HIGHWAY INTERCHANGE
 - INTERSTATE HIGHWAY
 - U.S. NUMBERED HIGHWAY
 - U.S. NUMBERED BICYCLE ROUTE
 - N.C. NUMBERED HIGHWAY
 - N.C. NUMBERED BICYCLE ROUTE
 - INTERSTATE INTERCHANGE NUMBER
 - SECONDARY ROAD NUMBER
 - UNINCORPORATED CANAL
 - RAILROAD ANY NUMBER OF TRACKS
 - RAILROAD ANY NUMBER OF TRACKS USED BY MORE THAN ONE OPERATING COMPANY OR PART OF RAILROAD
 - RIGHTS OF WAY
 - RURAL ROUTE
 - GRAVE CROSSING
 - UNDERPASS
 - OVERPASS
 - RAILROAD TUNNEL
 - ARMY TANK OR MARINE CORPS FIELD
 - COMB. OF MUNICIPAL AIRPORT
 - HARDED AUXILIARY FIELD
 - MANAGER ON FIELD (P IN SYMBOL)
 - FERRY OR TOLL FERRY
 - LIGHTHOUSE
 - COAST GUARD STATION
 - CANAL
 - ARMY TANK OR MARINE CORPS FIELD
 - WIDE STREAM
 - DAM WITH LOCK
 - DAM
 - RESERVOIR, POND, OR LAKE
 - PROPOSED RAIL NUMBERS
 - INDICATE ELEVATION
 - ROAD THROUGH MOUNTAIN PASS
 - HIGHWAY BRIDGE OVER 20 FT.
 - DRAW SPAN ON BRIDGE
 - HIGHWAY TUNNEL
 - FERRY
 - STATE LINE
 - COUNTY LINE
 - CITY LIMITS
 - RESERVATION OR PARK BOUNDARY
 - WATER AREA
 - UNINCORPORATED CENSUS DESIGNATED PLACE
 - COUNTY SEAT
 - OTHER TOWNS AND VILLAGES
 - TRANSPORTATION STATION
 - UNINCORPORATED CITY OR VILLAGE (GENERALIZED)
 - SCHOOL
 - CHURCH
 - CHURCH WITH CEMETERY
 - CEMETERY
 - HOSPITAL
 - CORRECTIONAL OR PENITENTIARY
 - HIGHWAY GARAGE OR MARKET YARD
 - HIGHWAY DIV. OR DIST. OFFICE
 - WEIGHT STATION
 - PATROL STATION
 - REST AREA
 - MONUMENT—SHALL HISTORICAL SITE



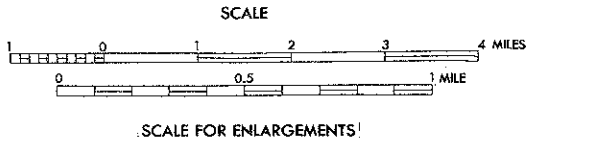
ALSO NUMBERS 1001, 1002, 1003, 1004, 1005, 1006, 1007, 1008, 1009, 1010, 1011, 1012

NOTE: MAP INCLUDES ONLY STATE MAINTAINED ROADS OR IMPORTANT NON-SYSTEM ROADS. MILEAGE NOT SHOWN ON FRONTAGE ROADS. ROADS SHOWN AS OF JAN. 1, 1990.



WAKE COUNTY NORTH CAROLINA

PREPARED BY THE
NORTH CAROLINA DEPARTMENT OF TRANSPORTATION
DIVISION OF HIGHWAYS—PLANNING AND RESEARCH BRANCH
IN COOPERATION WITH THE
U.S. DEPARTMENT OF TRANSPORTATION
FEDERAL HIGHWAY ADMINISTRATION



11,000 FOOT GRID BASED ON NORTH CAROLINA PLANE COORDINATE SYSTEM
POLYCONIC PROJECTION

COPIES OF THIS MAP ARE AVAILABLE TO THE PUBLIC AT A NOMINAL COST. ADDRESS: N.C. DEPARTMENT OF TRANSPORTATION, RALEIGH, NORTH CAROLINA, 27611

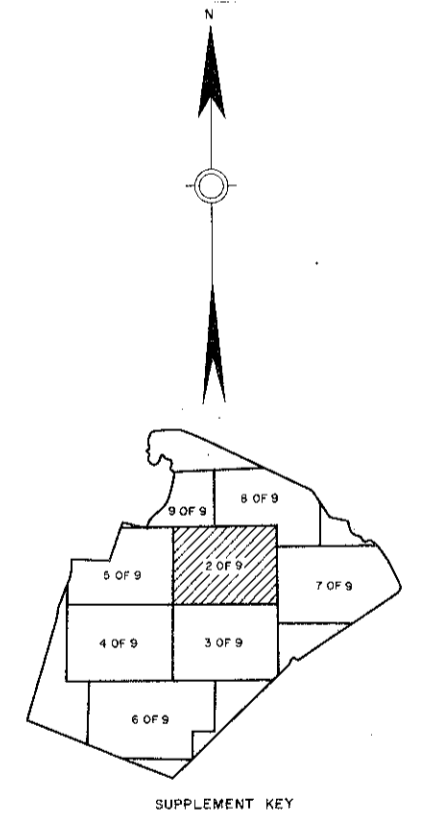
REVISED

1-1-78
1-1-80
1-1-82
1-1-84
1-1-86
1-1-88
1-1-90



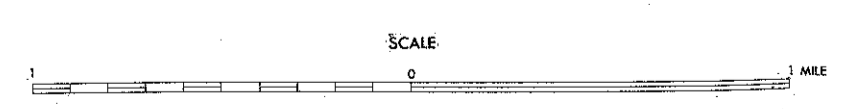
COPIES OF THIS MAP ARE AVAILABLE
 TO THE PUBLIC AT A SPECIAL COST
 ADDRESS: MAPS, N.C. DEPARTMENT OF TRANSPORTATION,
 100 EAST HAYWOOD ST., RALEIGH, NORTH CAROLINA, 27611

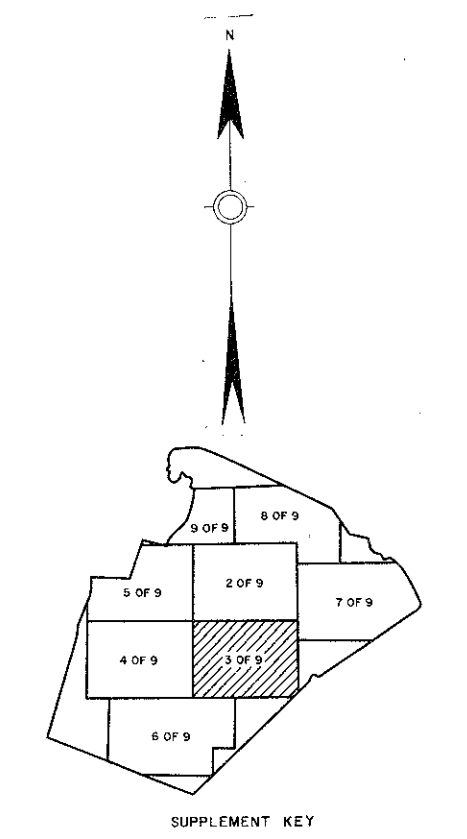
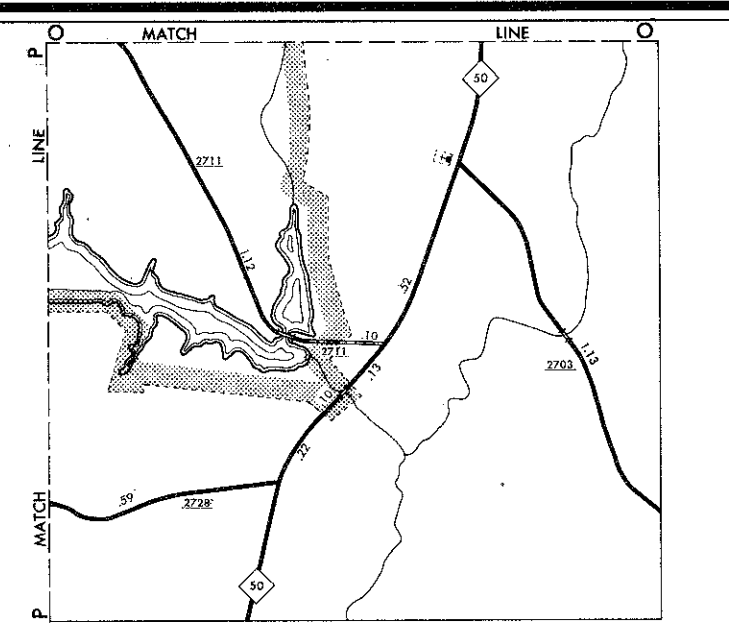
REVISED	
1 - 1 - 68	
1 - 1 - 68	
1 - 1 - 68	
1 - 1 - 68	
1 - 1 - 68	
1 - 1 - 68	
1 - 1 - 68	
1 - 1 - 68	
1 - 1 - 68	
1 - 1 - 68	



ENLARGED MUNICIPAL AND SUBURBAN AREAS
WAKE COUNTY
 NORTH CAROLINA

PREPARED BY THE
 NORTH CAROLINA DEPARTMENT OF TRANSPORTATION
 DIVISION OF HIGHWAYS-PLANNING AND RESEARCH BRANCH
 IN COOPERATION WITH THE
 U.S. DEPARTMENT OF TRANSPORTATION
 FEDERAL HIGHWAY ADMINISTRATION






ENLARGED MUNICIPAL AND SUBURBAN AREAS
WAKE COUNTY
 NORTH CAROLINA

PREPARED BY THE
 NORTH CAROLINA DEPARTMENT OF TRANSPORTATION
 DIVISION OF HIGHWAYS-PLANNING AND RESEARCH BRANCH

IN COOPERATION WITH THE
 U.S. DEPARTMENT OF TRANSPORTATION
 FEDERAL HIGHWAY ADMINISTRATION



COPIES OF THIS MAP ARE AVAILABLE
 TO THE PUBLIC AT A NOMINAL COST.
 ADDRESS: DIVISION OF HIGHWAYS
 TRANSPORTATION
 DIVISION OF HIGHWAYS
 MATCH, NORTH CAROLINA, 27611.

REVISIONS

1	1-74
2	1-75
3	1-76
4	1-77
5	1-78
6	1-79
7	1-80
8	1-81
9	1-82
10	1-83
11	1-84
12	1-85
13	1-86
14	1-87
15	1-88
16	1-89
17	1-90
18	1-91
19	1-92
20	1-93
21	1-94
22	1-95
23	1-96
24	1-97
25	1-98
26	1-99
27	1-00

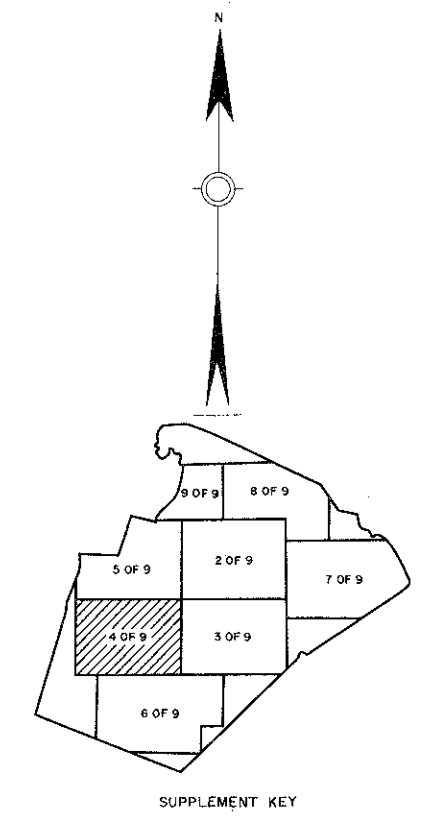
WAKE SWP. 2



COPIES OF THIS MAP ARE AVAILABLE
 TO THE PUBLIC AT A NOMINAL COST.
 ADDRESS: MAPS, N.C. DEPARTMENT OF TRANSPORTATION
 100 SOUTH BRIDGES AVENUE
 RALEIGH, NORTH CAROLINA, 27601

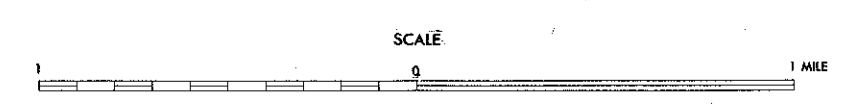
WAKE SHIP. 3

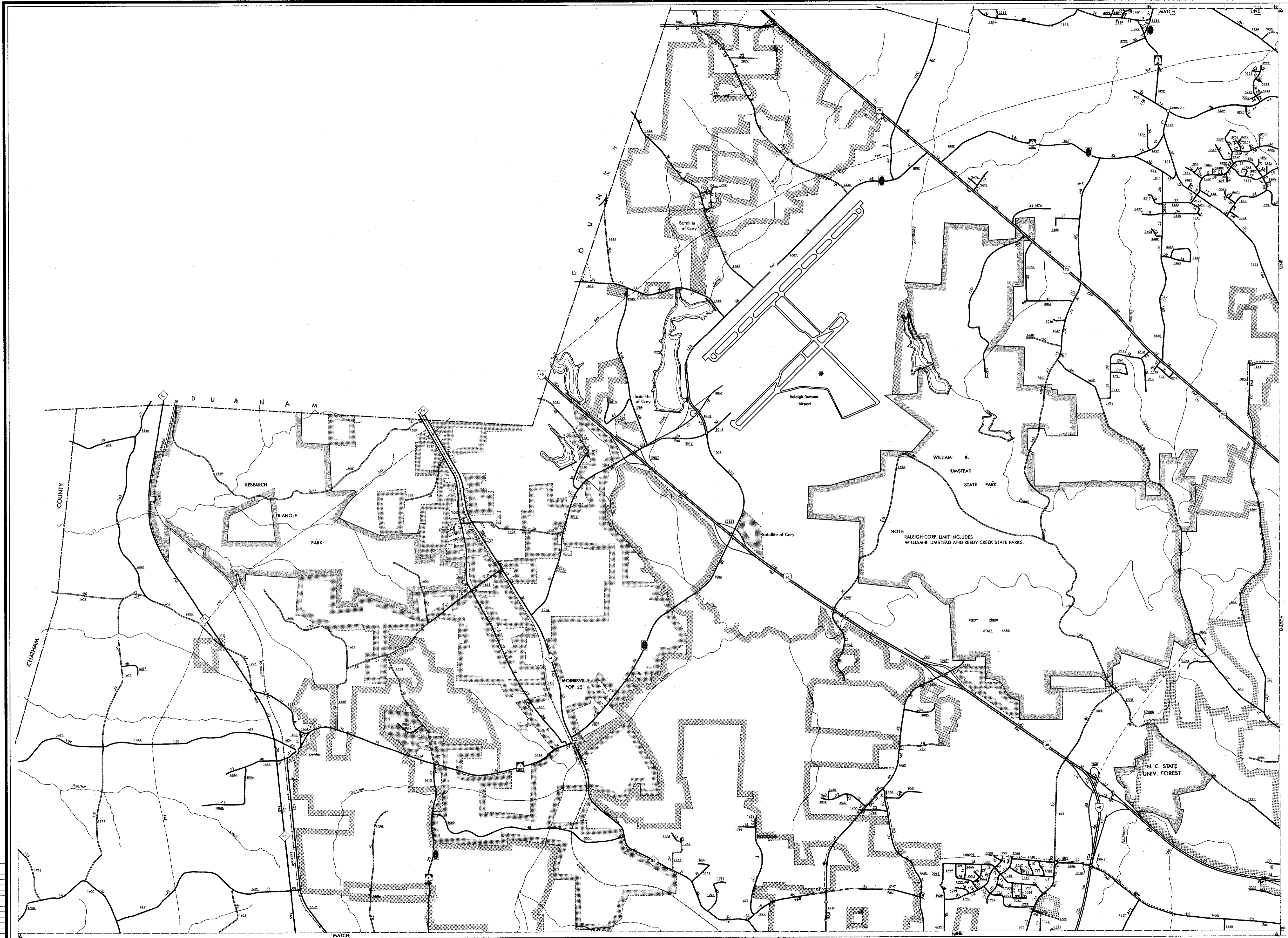
REVISED
1 - 11-74
1 - 11-80
1 - 11-87
1 - 11-84
1 - 11-86
1 - 11-88
1 - 11-92



ENLARGED MUNICIPAL AND SUBURBAN AREAS
WAKE COUNTY
 NORTH CAROLINA

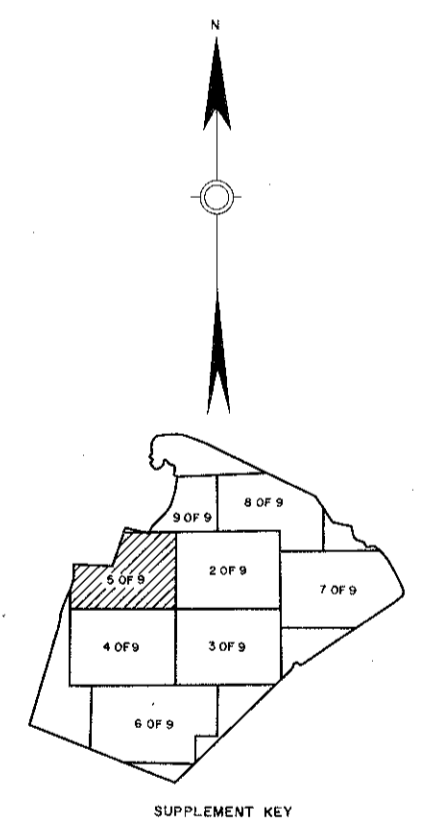
PREPARED BY THE
 NORTH CAROLINA DEPARTMENT OF TRANSPORTATION
 DIVISION OF HIGHWAYS—PLANNING AND RESEARCH BRANCH
 IN COOPERATION WITH THE
 U.S. DEPARTMENT OF TRANSPORTATION
 FEDERAL HIGHWAY ADMINISTRATION






COPIES OF THIS MAP ARE AVAILABLE TO THE PUBLIC AT A NOMINAL COST. ADDRESS: MAPS, N.C. DEPARTMENT OF TRANSPORTATION, RALEIGH, NORTH CAROLINA 27611

REVISED	DATE
1 - 1-78	
1 - 1-79	
1 - 1-80	
1 - 1-81	
1 - 1-82	
1 - 1-83	
1 - 1-84	
1 - 1-85	
1 - 1-86	
1 - 1-87	
1 - 1-88	
1 - 1-89	



ENLARGED MUNICIPAL AND SUBURBAN AREAS
WAKE COUNTY
 NORTH CAROLINA

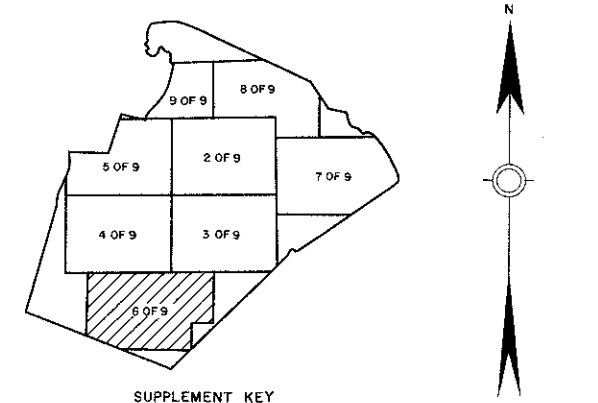
PREPARED BY THE
 NORTH CAROLINA DEPARTMENT OF TRANSPORTATION
 DIVISION OF HIGHWAYS—PLANNING AND RESEARCH BRANCH
 IN COOPERATION WITH THE
 U.S. DEPARTMENT OF TRANSPORTATION
 FEDERAL HIGHWAY ADMINISTRATION






COPIES OF THIS MAP ARE AVAILABLE TO THE PUBLIC AT A NOMINAL COST FROM THE DIVISION OF HIGHWAYS, NORTH CAROLINA, 29611

TYPE	WIDTH	COLOR
Interstate	120'	Red
Expressway	100'	Blue
Freeway	80'	Green
Arterial	60'	Yellow
Collector	40'	White
Local	20'	Black



ENLARGED MUNICIPAL AND SUBURBAN AREAS
WAKE COUNTY
 NORTH CAROLINA

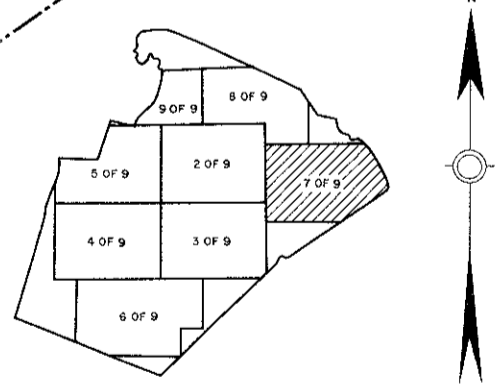
PREPARED BY THE
 NORTH CAROLINA DEPARTMENT OF TRANSPORTATION
 DIVISION OF HIGHWAYS-PLANNING AND RESEARCH BRANCH
 IN COOPERATION WITH THE
 U.S. DEPARTMENT OF TRANSPORTATION
 FEDERAL HIGHWAY ADMINISTRATION





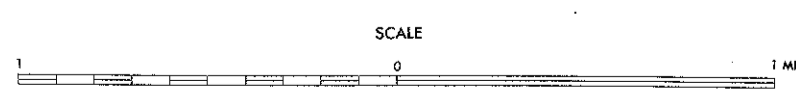
COPIES OF THIS MAP ARE AVAILABLE TO THE PUBLIC AT A NOMINAL COST ADDRESS: DIVISION OF HIGHWAYS, RALEIGH, NORTH CAROLINA 27611

VELOCITY
1 - 15
16 - 20
21 - 25
26 - 30
31 - 35
36 - 40
41 - 45
46 - 50
51 - 55
56 - 60
61 - 65
66 - 70
71 - 75
76 - 80
81 - 85
86 - 90
91 - 95
96 - 100



ENLARGED MUNICIPAL AND SUBURBAN AREAS
WAKE COUNTY
 NORTH CAROLINA

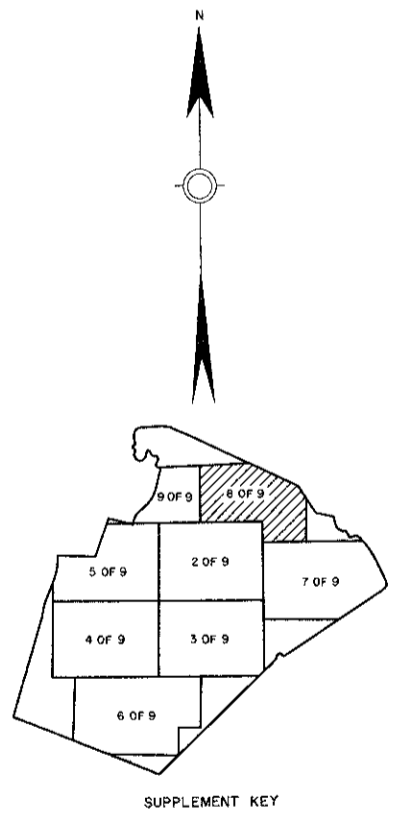
PREPARED BY THE
 NORTH CAROLINA DEPARTMENT OF TRANSPORTATION
 DIVISION OF HIGHWAYS-PLANNING AND RESEARCH BRANCH
 IN COOPERATION WITH THE
 U.S. DEPARTMENT OF TRANSPORTATION
 FEDERAL HIGHWAY ADMINISTRATION





COPIES OF THIS MAP ARE AVAILABLE
 TO THE PUBLIC AT A NOMINAL COST.
 ADDRESS: N.C. DEPARTMENT OF TRANSPORTATION
 DIVISION OF HIGHWAYS, 27411
 RALEIGH, NORTH CAROLINA 27611

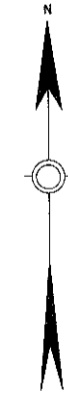
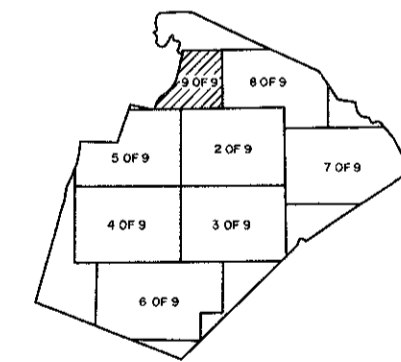
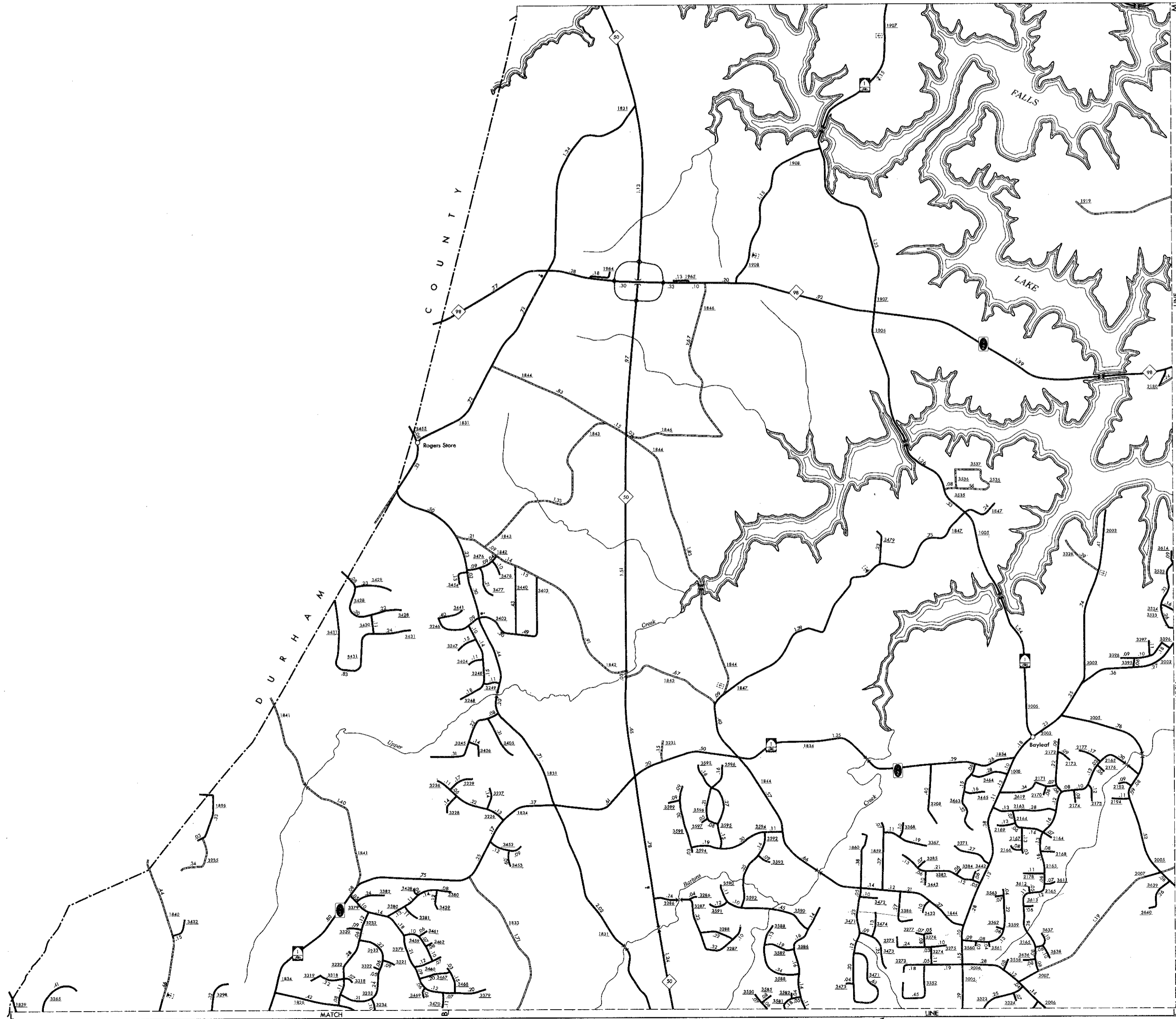
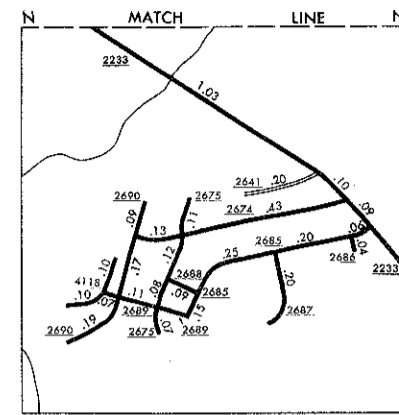
1-1-74
1-1-80
1-1-84
1-1-88
1-1-90



ENLARGED MUNICIPAL AND SUBURBAN AREAS
WAKE COUNTY
 NORTH CAROLINA

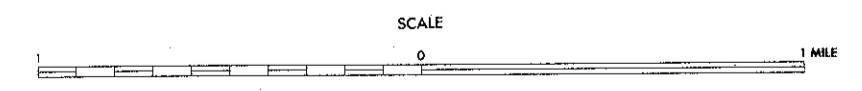
PREPARED BY THE
 NORTH CAROLINA DEPARTMENT OF TRANSPORTATION
 DIVISION OF HIGHWAYS—PLANNING AND RESEARCH BRANCH
 IN COOPERATION WITH THE
 U.S. DEPARTMENT OF TRANSPORTATION
 FEDERAL HIGHWAY ADMINISTRATION





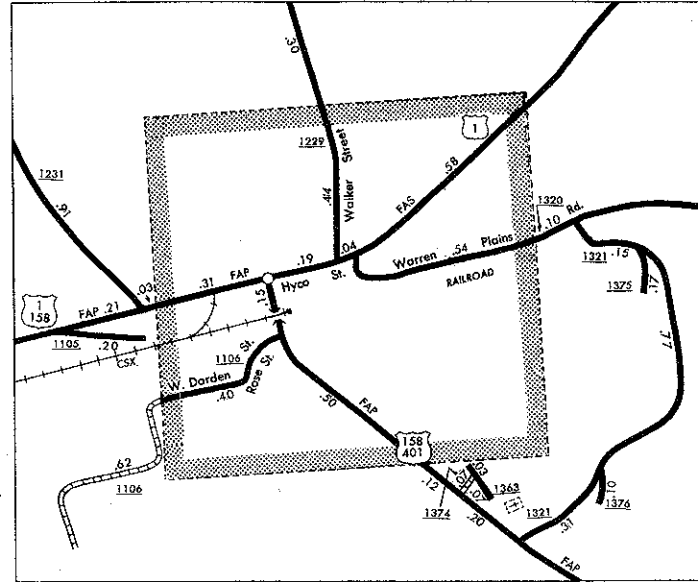
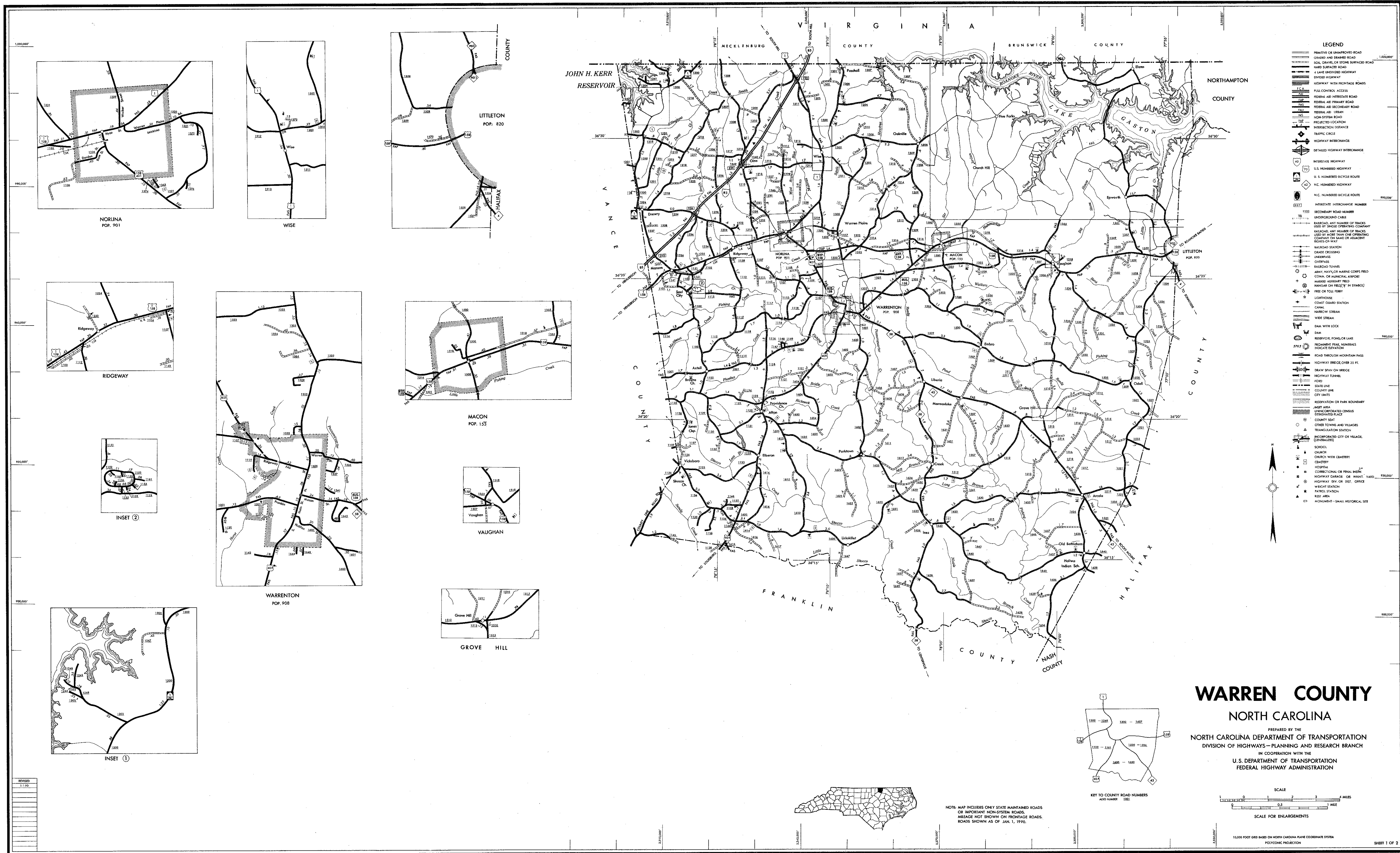
SUPPLEMENT KEY
 ENLARGED MUNICIPAL AND SUBURBAN AREAS
WAKE COUNTY
 NORTH CAROLINA

PREPARED BY THE
 NORTH CAROLINA DEPARTMENT OF TRANSPORTATION
 DIVISION OF HIGHWAYS—PLANNING AND RESEARCH BRANCH
 IN COOPERATION WITH THE
 U.S. DEPARTMENT OF TRANSPORTATION
 FEDERAL HIGHWAY ADMINISTRATION

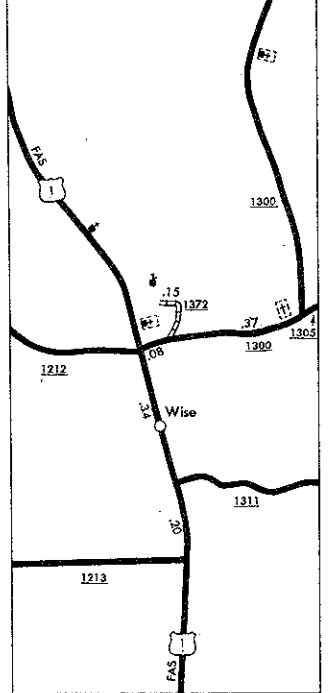


COPIES OF THIS MAP ARE AVAILABLE
 FROM THE
 NORTH CAROLINA DEPARTMENT OF TRANSPORTATION
 DIVISION OF HIGHWAYS
 100 SOUTH GARDEN, RDU
 RALEIGH, N.C. 27611

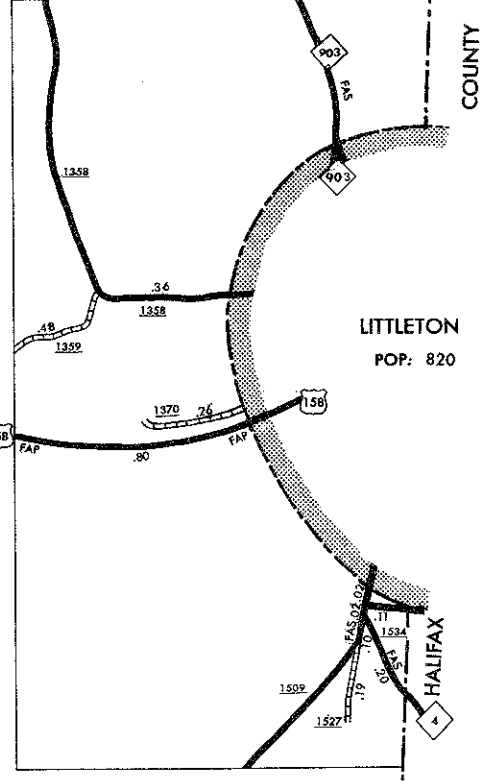
ELEVATION	
1	1 - 24
2	1 - 24
3	1 - 24
4	1 - 24
5	1 - 24
6	1 - 24
7	1 - 24
8	1 - 24
9	1 - 24
10	1 - 24
11	1 - 24
12	1 - 24
13	1 - 24
14	1 - 24
15	1 - 24
16	1 - 24
17	1 - 24
18	1 - 24
19	1 - 24
20	1 - 24
21	1 - 24
22	1 - 24
23	1 - 24
24	1 - 24
25	1 - 24
26	1 - 24
27	1 - 24
28	1 - 24
29	1 - 24
30	1 - 24
31	1 - 24
32	1 - 24
33	1 - 24
34	1 - 24
35	1 - 24
36	1 - 24
37	1 - 24
38	1 - 24
39	1 - 24
40	1 - 24
41	1 - 24
42	1 - 24
43	1 - 24
44	1 - 24
45	1 - 24
46	1 - 24
47	1 - 24
48	1 - 24
49	1 - 24
50	1 - 24
51	1 - 24
52	1 - 24
53	1 - 24
54	1 - 24
55	1 - 24
56	1 - 24
57	1 - 24
58	1 - 24
59	1 - 24
60	1 - 24
61	1 - 24
62	1 - 24
63	1 - 24
64	1 - 24
65	1 - 24
66	1 - 24
67	1 - 24
68	1 - 24
69	1 - 24
70	1 - 24
71	1 - 24
72	1 - 24
73	1 - 24
74	1 - 24
75	1 - 24
76	1 - 24
77	1 - 24
78	1 - 24
79	1 - 24
80	1 - 24
81	1 - 24
82	1 - 24
83	1 - 24
84	1 - 24
85	1 - 24
86	1 - 24
87	1 - 24
88	1 - 24
89	1 - 24
90	1 - 24
91	1 - 24
92	1 - 24
93	1 - 24
94	1 - 24
95	1 - 24
96	1 - 24
97	1 - 24
98	1 - 24
99	1 - 24
100	1 - 24



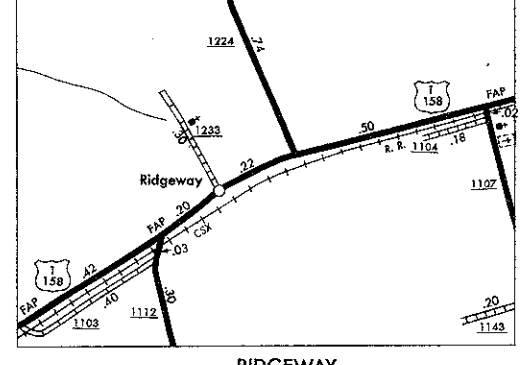
NORLINA
POP. 901



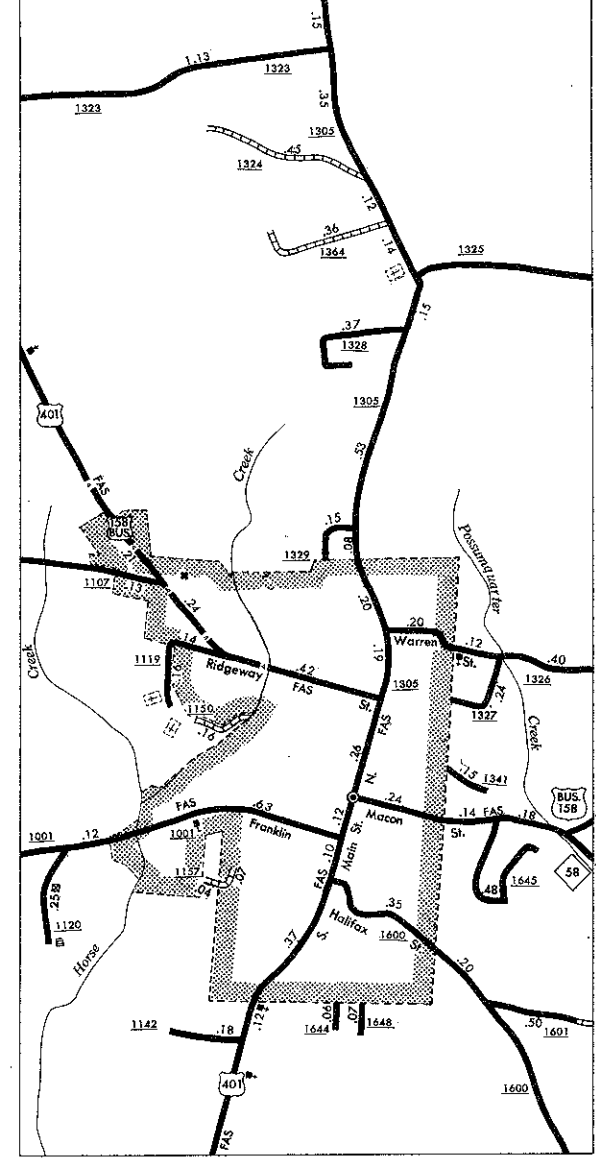
WISE



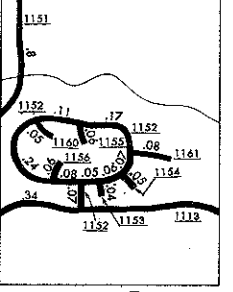
LITTLETON
POP. 820



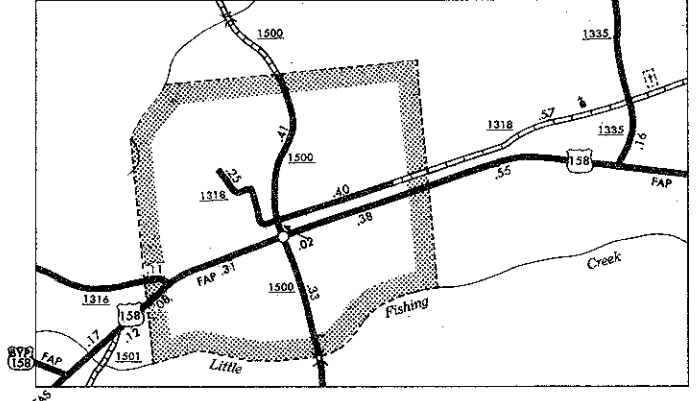
RIDGEWAY



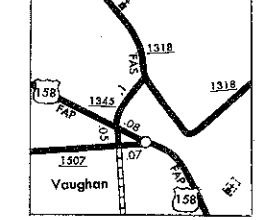
WARRENTON
POP. 908



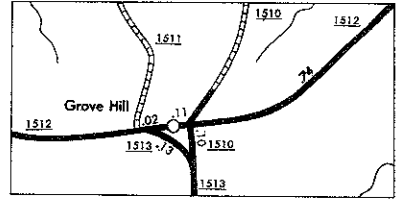
INSET 2



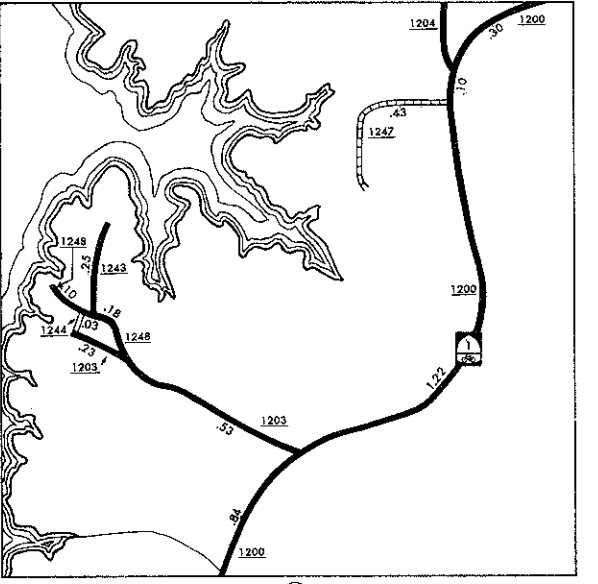
MACON
POP. 153



VAUGHAN



GROVE HILL



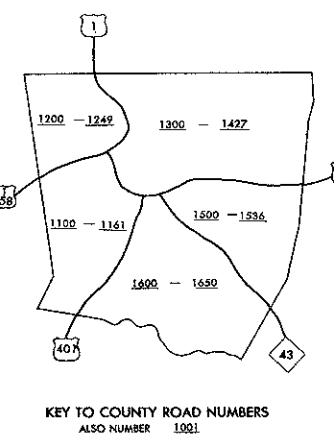

INSET 1

- LEGEND**
- ROADS OR UNIMPROVED ROAD
 - GRAVEL AND DRUMMED ROAD
 - SOIL, GRAVEL, OR STONE SURFACE ROAD
 - PAVED SURFACE ROAD
 - 4 LANE UNDIVIDED HIGHWAY
 - EXPRESS HIGHWAY
 - HIGHWAY WITH FRONTAGE ROADS
 - FULL CONTROL ACCESS
 - FEDERAL AID INTERSTATE ROAD
 - FEDERAL AID PRIMARY ROAD
 - FEDERAL AID SECONDARY ROAD
 - FEDERAL AID URBAN
 - NON-SYSTEM ROAD
 - PROJECTED LOCATION
 - INTERSECTION DISTANCE
 - TRAFFIC CIRCLE
 - HIGHWAY INTERCHANGE
 - DETAILED HIGHWAY INTERCHANGE
 - INTERSTATE HIGHWAY
 - U.S. NUMBERED HIGHWAY
 - U.S. NUMBERED ROUTE
 - N.C. NUMBERED HIGHWAY
 - N.C. NUMBERED BICYCLE ROUTE
 - INTERSTATE INTERCHANGE NUMBER
 - SECONDARY ROAD NUMBER
 - UNDERGROUND CABLE
 - RAILROAD, ANY NUMBER OF TRACKS, USED BY SINGLE OPERATING COMPANY
 - RAILROAD, ANY NUMBER OF TRACKS, USED BY MORE THAN ONE OPERATING COMPANY ON SAME OR ADJACENT RIGHTS-OF-WAY
 - RAILROAD STATION
 - GRADE CROSSING
 - UNDERPASS
 - OVERPASS
 - RAILROAD TUNNEL
 - ARMY, NAVY, OR MARINE CORPS FIELD
 - CIVIL OR MUNICIPAL AIRPORT
 - MAJOR AIRFIELD
 - MINOR AIRFIELD
 - FREE OR TOLL FERRY
 - LIGHTHOUSE
 - COAST GUARD STATION
 - CANAL
 - NARROW STREAM
 - WIDE STREAM
 - DAM WITH LOCK
 - DAM
 - RESERVOIR, POND, OR LAKE
 - RECREATION TRAIL, NATURES
 - ROCKY TERRAIN
 - ROAD THROUGH MOUNTAIN PASS
 - HIGHWAY BRIDGE OVER 20 FT.
 - DRAW SPAN ON BRIDGE
 - HIGHWAY TUNNEL
 - HOOD
 - RAIL LINE
 - COUNTY LINE
 - CITY LIMITS
 - RESERVATION OR PARK BOUNDARY
 - JUMP AREA
 - INCORPORATED CENSUS DESIGNATED PLACE
 - COUNTY SEAT
 - OTHER TOWNS AND VILLAGES
 - TRANSMISSION STATION
 - INCORPORATED CITY OR VILLAGE, UNINCORPORATED
 - SCHOOL
 - CHURCH
 - CHURCH WITH CEMETERY
 - CEMETERY
 - HOSPITAL
 - CORRECTIONAL OR PENAL INST.
 - HIGHWAY GARAGE OR MAINT. YARD
 - HIGHWAY BY-ON-DUTY OFFICE
 - WEIGHT STATION
 - PARKING STATION
 - REST AREA
 - MONUMENT—SMALL HISTORICAL SITE

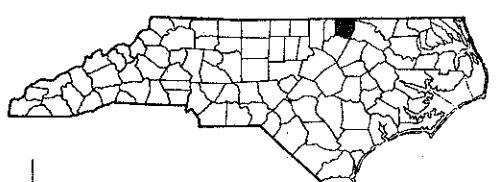
WARREN COUNTY

NORTH CAROLINA

PREPARED BY THE
NORTH CAROLINA DEPARTMENT OF TRANSPORTATION
DIVISION OF HIGHWAYS—PLANNING AND RESEARCH BRANCH
IN COOPERATION WITH THE
U.S. DEPARTMENT OF TRANSPORTATION
FEDERAL HIGHWAY ADMINISTRATION



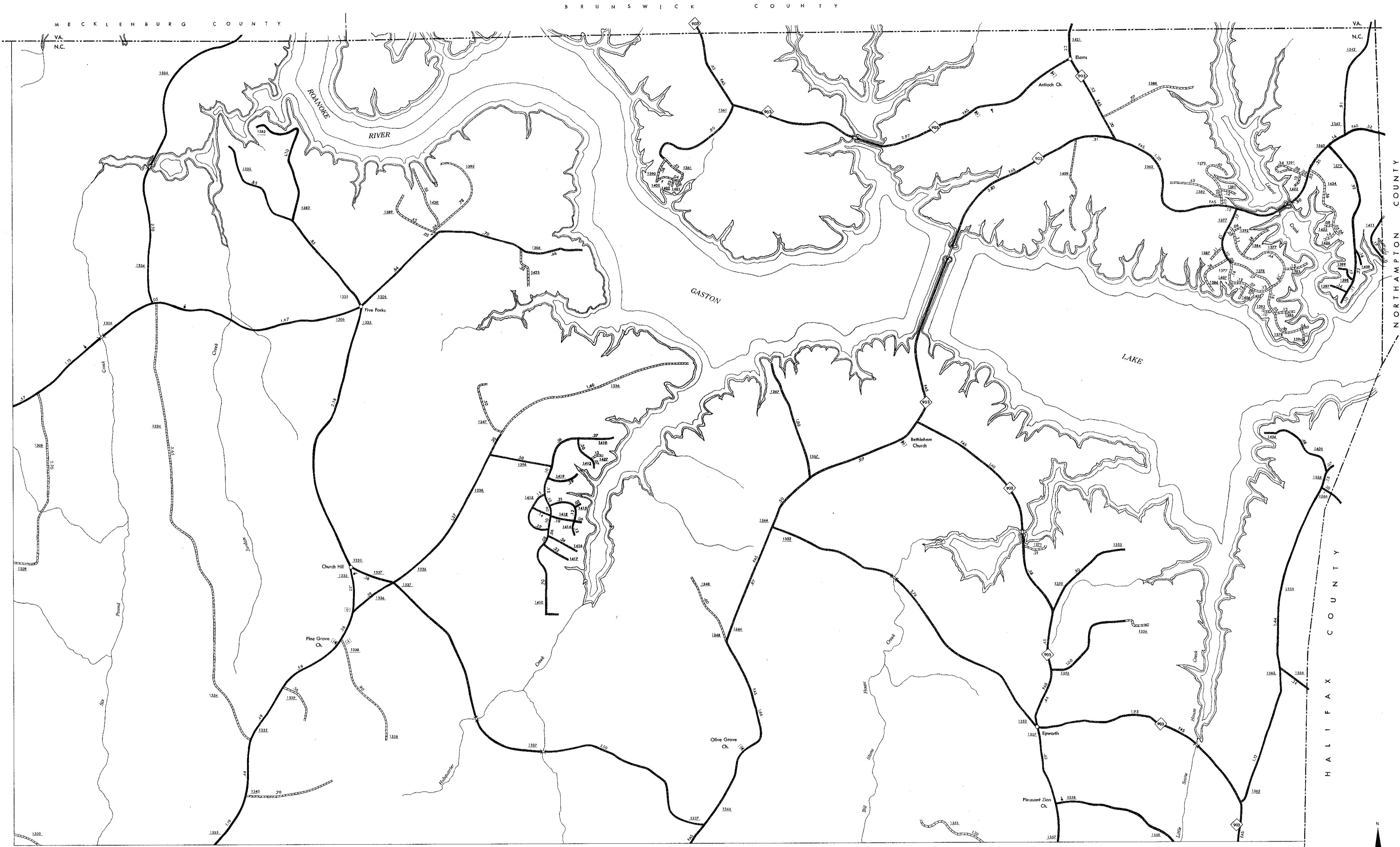
NOTE: MAP INCLUDES ONLY STATE MAINTAINED ROADS OR IMPORTANT NON-SYSTEM ROADS. MILEAGE NOT SHOWN ON FRONTAGE ROADS. ROADS SHOWN AS OF JAN. 1, 1990.



SOURCE OF THE MAP ARE AVAILABLE FROM THE NORTH CAROLINA DEPARTMENT OF TRANSPORTATION, DIVISION OF HIGHWAYS, PLANNING AND RESEARCH BRANCH, 27011 MARKET STREET, RALEIGH, NORTH CAROLINA, 27611

REVISED

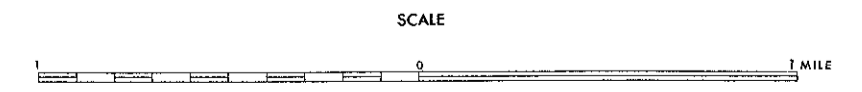
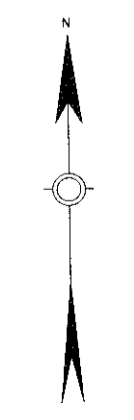
1985
1986
1987
1988
1989
1990
1991
1992
1993
1994
1995
1996
1997
1998
1999
2000
2001
2002
2003
2004
2005
2006
2007
2008
2009
2010
2011
2012
2013
2014
2015
2016
2017
2018
2019
2020
2021
2022
2023
2024
2025

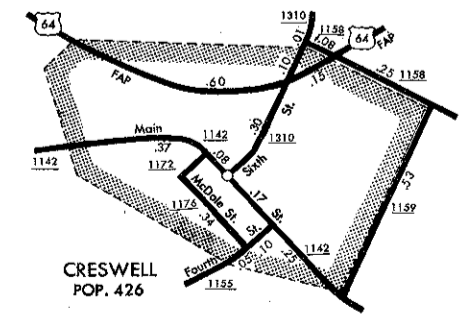
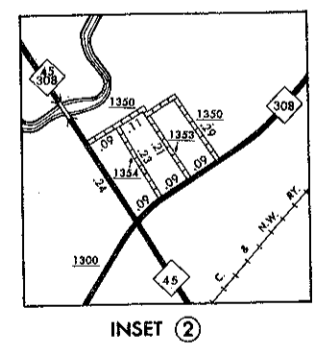
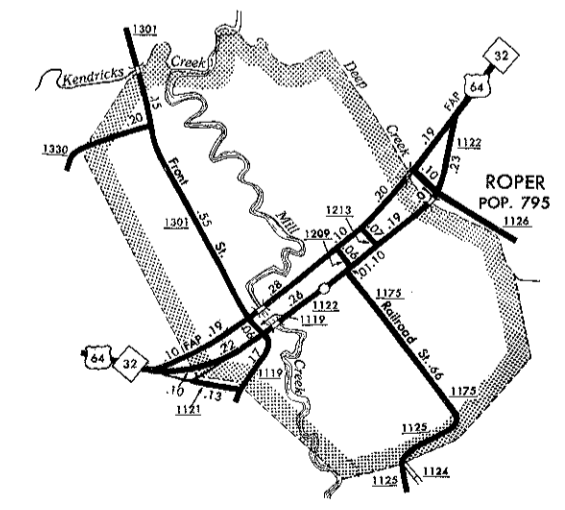
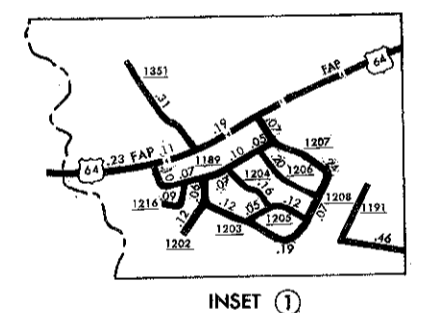
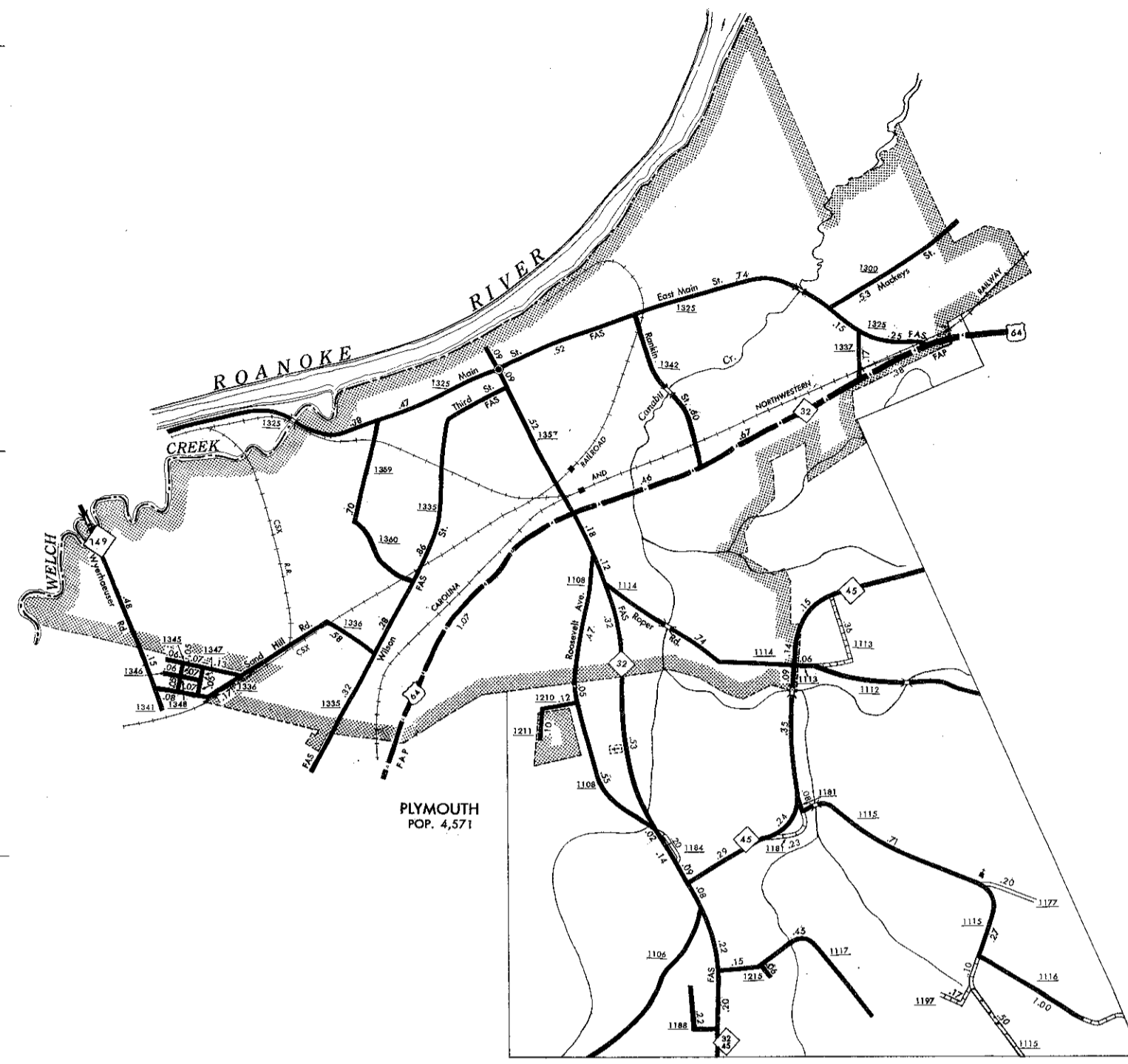
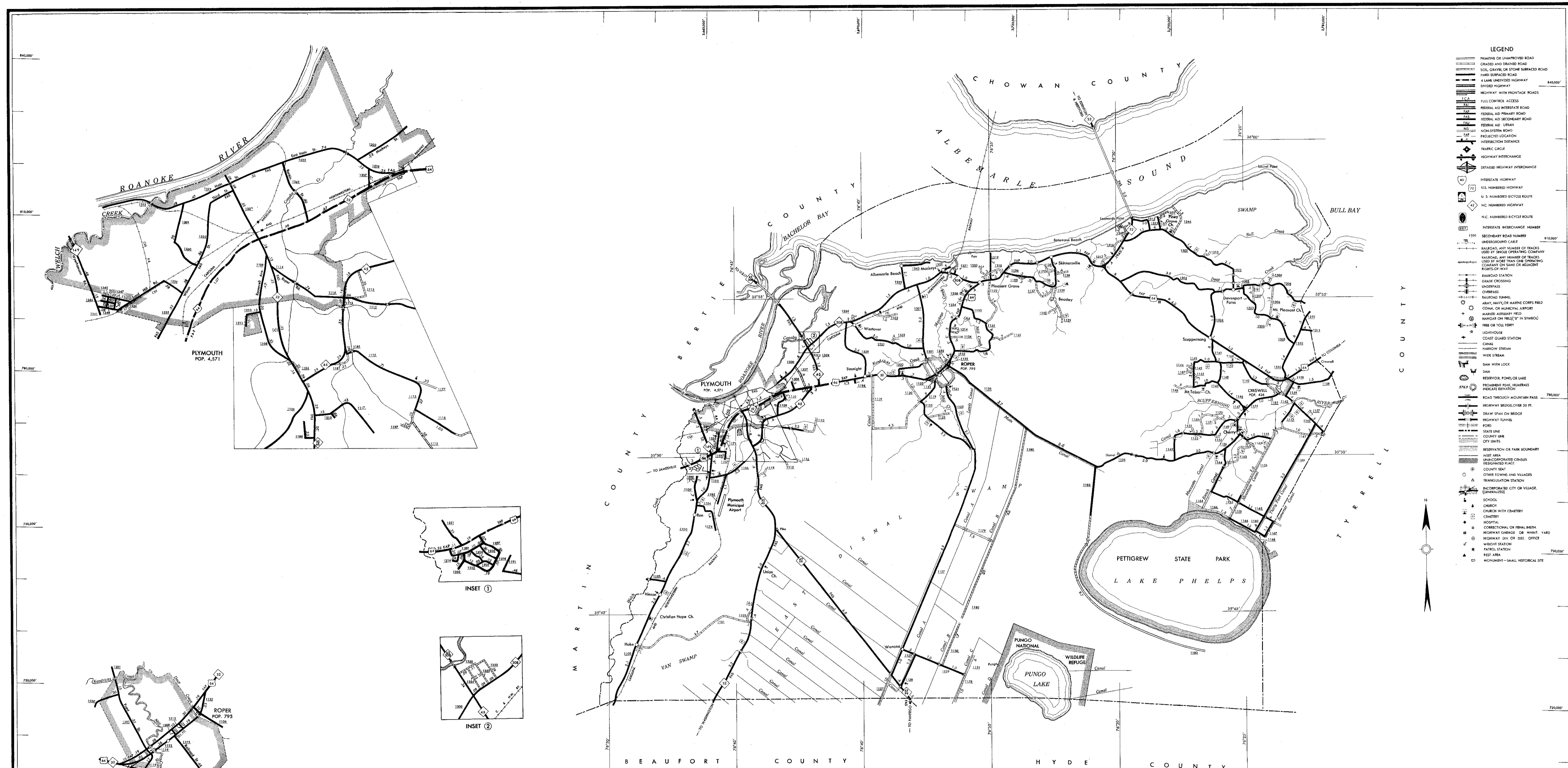


COPY OF THIS MAP ARE AVAILABLE
 FROM THE
 DIVISION OF HIGHWAYS
 ADDRESS: N.C. DEPARTMENT OF TRANSPORTATION
 RALEIGH, NORTH CAROLINA, 27611

REVISED
1-1-58
1-1-68
1-1-78
1-1-88
1-1-98

ENLARGED MUNICIPAL AND SUBURBAN AREAS
WARREN COUNTY
 NORTH CAROLINA
 PREPARED BY THE
 NORTH CAROLINA DEPARTMENT OF TRANSPORTATION
 DIVISION OF HIGHWAYS—PLANNING AND RESEARCH BRANCH
 IN COOPERATION WITH THE
 U.S. DEPARTMENT OF TRANSPORTATION
 FEDERAL HIGHWAY ADMINISTRATION



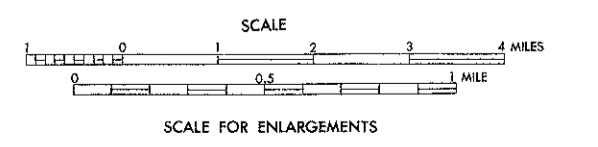


- LEGEND**
- FRONTAGE OF UNIMPROVED ROAD
 - GRAVEL AND DIRT ROAD
 - SOIL GRAVEL OR STONE SURFACED ROAD
 - HARD SURFACED ROAD
 - 4 LANE UNIMPROVED HIGHWAY
 - UNIMPROVED HIGHWAY
 - HIGHWAY WITH FRONTAGE ROADS
 - FULL CONTROL ACCESS
 - FEDERAL JO INTERSTATE ROAD
 - FEDERAL AID PRIMARY ROAD
 - FEDERAL AID SECONDARY ROAD
 - FEDERAL AID UTILITY
 - NON-SYSTEM ROAD
 - PROJECTED LOCATION
 - INTERSECTION DISTANCE
 - TRAFFIC CIRCLE
 - HIGHWAY INTERCHANGE
 - DETAILED HIGHWAY INTERCHANGE
 - INTERSTATE HIGHWAY
 - U.S. NUMBERED HIGHWAY
 - U.S. NUMBERED BICYCLE ROUTE
 - N.C. NUMBERED HIGHWAY
 - N.C. NUMBERED BICYCLE ROUTE
 - INTERSTATE INTERCHANGE NUMBER
 - SECONDARY ROAD NUMBER
 - UNDERGROUND CABLE
 - RAILROAD, ANY NUMBER OF TRACKS USED BY SINGLE OPERATING COMPANY
 - RAILROAD, ANY NUMBER OF TRACKS USED BY MORE THAN ONE OPERATING COMPANY OR STATE OR FEDERAL
 - RAILROAD STATION
 - GRADE CROSSING
 - UNDERPASS
 - OVERPASS
 - RAILROAD TUNNEL
 - ARMY, NAVY, OR MARINE CORPS FIELD
 - COMM. OR MUNICIPAL AIRPORT
 - MARINE AIRFIELD
 - MARINE OR HELICOPTER LANDING HELIPAD
 - FERRY OR TOLL FERRY
 - LIGHTHOUSE
 - COAST GUARD STATION
 - CANAL
 - NARROW STREAM
 - WIDE STREAM
 - DAM WITH LOCK
 - DAM
 - RESERVOIR, POND, OR LAKE
 - PROMINENT PEAK, MOUNTAIN, OR HILLSIDE ELEVATION
 - ROAD THROUGH MOUNTAIN PASS
 - HIGHWAY BRIDGE OVER 20 FT.
 - DRAWN SPAN ON BRIDGE
 - HIGHWAY TUNNEL
 - FORD
 - STATE LINE
 - COUNTY LINE
 - CITY LIMITS
 - RESERVATION OR PARK BOUNDARY
 - UNINCORPORATED CENSUS DESIGNATED PLACE
 - COUNTY SEAT
 - OTHER TOWNS AND VILLAGES
 - TRANSCONTINENTAL STATION
 - INCORPORATED CITY OR VILLAGE (UNINCORPORATED)
 - SCHOOL
 - CHURCH
 - CHURCH WITH CEMETERY
 - COUNTRY
 - HOSPITAL
 - CONVENTIONAL OR PRIMAL BIRTH
 - HIGHWAY GARAGE OR MAINT. YARD
 - HIGHWAY DIV. OR DIST. OFFICE
 - TRUCK STATION
 - PATROL STATION
 - REST AREA
 - MONUMENT—SMALL HISTORICAL SITE

WASHINGTON COUNTY
NORTH CAROLINA

PREPARED BY THE
 NORTH CAROLINA DEPARTMENT OF TRANSPORTATION
 DIVISION OF HIGHWAYS—PLANNING AND RESEARCH BRANCH

IN COOPERATION WITH THE
 U.S. DEPARTMENT OF TRANSPORTATION
 FEDERAL HIGHWAY ADMINISTRATION

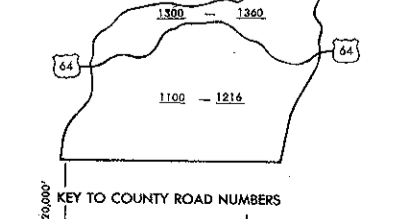
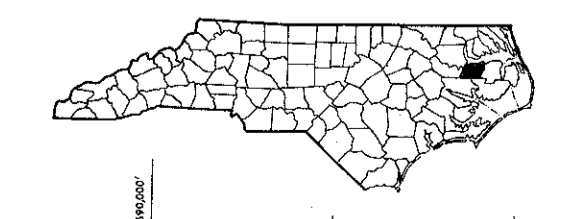


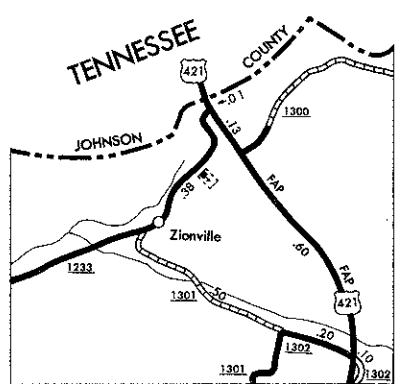
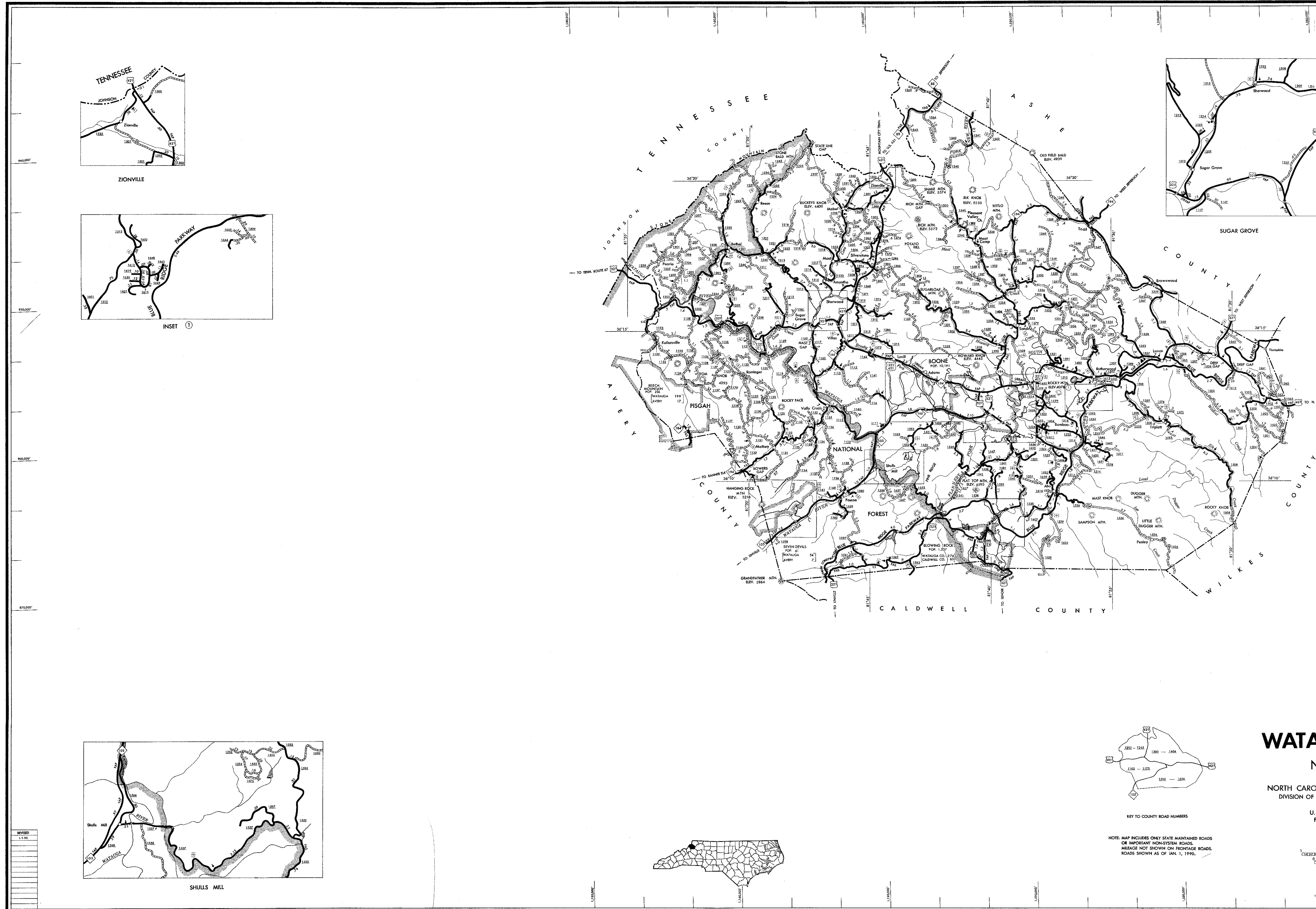
COPIES OF THIS MAP ARE AVAILABLE TO THE PUBLIC AT A NOMINAL COST FROM THE DIVISION OF HIGHWAYS, NORTH CAROLINA, 27011

REVISED

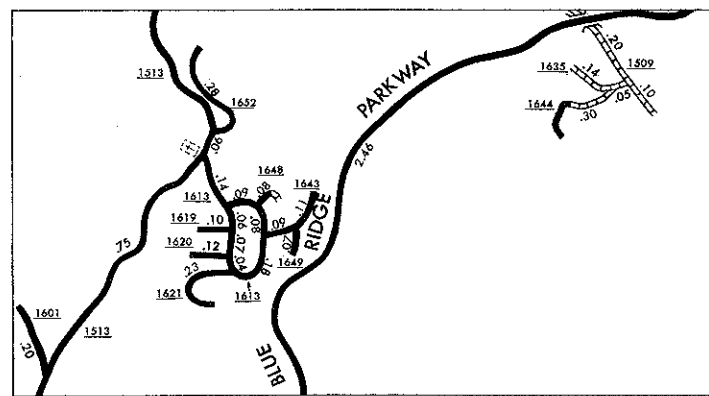
1-1-59
1-1-60
1-1-61
1-1-62
1-1-63
1-1-64
1-1-65
1-1-66
1-1-67
1-1-68
1-1-69
1-1-70
1-1-71
1-1-72
1-1-73
1-1-74
1-1-75
1-1-76
1-1-77
1-1-78
1-1-79
1-1-80
1-1-81
1-1-82
1-1-83
1-1-84
1-1-85
1-1-86
1-1-87
1-1-88
1-1-89
1-1-90

NOTE: MAP INCLUDES ONLY STATE MAINTAINED ROADS OR IMPORTANT NON-SYSTEM ROADS. MESSAGE NOT SHOWN ON FRONTAGE ROADS. ROADS SHOWN AS OF JAN. 1, 1990.

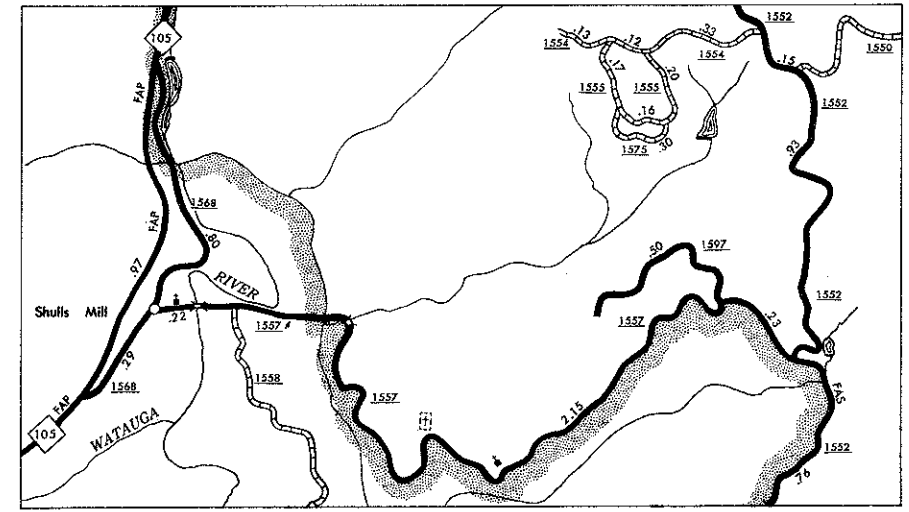




ZIONVILLE



INSET ①



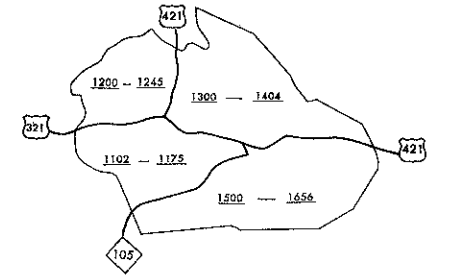
SHULLS MILL

- LEGEND**
- FRONTAGE OR UNIMPROVED ROAD
 - GRAVEL AND DIRT ROAD
 - SOIL, GRAVEL OR STONE SURFACED ROAD
 - HARD SURFACED ROAD
 - 4 LANE UNIMPROVED HIGHWAY
 - DIVIDED HIGHWAY
 - HIGHWAY WITH FRONTAGE ROADS
 - RAIL CONTROL ACCESS
 - FEDERAL AID HIGHWAY ROAD
 - FEDERAL AID PRIMARY ROAD
 - FEDERAL AID SECONDARY ROAD
 - FEDERAL AID URBAN
 - NON-SYSTEM ROAD
 - PROJECTED LOCATION
 - INTERSECTION DISTANCE
 - TRAFFIC CIRCLE
 - HIGHWAY INTERCHANGE
 - DETAILED HIGHWAY INTERCHANGE
 - INTERSTATE HIGHWAY
 - U.S. NUMBERED HIGHWAY
 - U.S. NUMBERED BI-CYCLE ROUTE
 - N.C. NUMBERED HIGHWAY
 - N.C. NUMBERED BI-CYCLE ROUTE
 - INTERSTATE INTERCHANGE NUMBER
 - SECONDARY ROAD NUMBER
 - UNINCORPORATED CAME
 - RAILROAD AND NUMBER OF TRACKS USED BY SINGLE OPERATING COMPANY
 - RAILROAD AND NUMBER OF TRACKS USED BY MORE THAN ONE OPERATING COMPANY OR LANE OR ADJACENT
 - RAILROAD STATION
 - GRADE CROSSING
 - UNDERPASS
 - OVERPASS
 - RAILROAD TUNNEL
 - ARMY, NAVY OR MARINE CORPS FIELD
 - CORRAL OR MUNICIPAL AIRPORT
 - MARKED AIRPORT FIELD
 - HANGAR ON FIELD IF IN STYMOOD
 - FREE OR TOLL FERRY
 - WATERHOUSE
 - COAST GUARD STATION
 - CANAL
 - WATERWAY STREAM
 - WEEK STREAM
 - DAM WITH LOCK
 - DAM
 - RESERVOIR, POND OR LAKE
 - PERMANENT BRK. WEIR/BRK. INDICATE REVECTION
 - ROAD THROUGH MOUNTAIN PASS
 - HIGHWAY BRIDGE OVER 50 FT.
 - DRAW SPAN ON BRIDGE
 - HIGHWAY TUNNEL
 - FOOD
 - STATE LINE
 - COUNTY LINE
 - CITY LIMITS
 - RESERVATION OR PARK BOUNDARY
 - WATER AREA
 - UNINCORPORATED CENSUS DESIGNATED PLACE
 - COUNTY SEAT
 - OTHER TOWNS AND VILLAGES
 - TRADITIONAL SEAT
 - INCORPORATED CITY OR VILLAGE (SQUARE/RECTANGLE)
 - SCHOOL
 - CHURCH
 - CHURCH WITH CEMETERY
 - CEMETERY
 - HOSPITAL
 - CORRECTIONAL OR PRISON INSTIT.
 - HIGHWAY GARAGE OR MAINT. YARD
 - HIGHWAY DIV. OR DESI. OFFICE
 - WEIGHT STATION
 - PATROL STATION
 - REST AREA
 - MONUMENT—SMALL HISTORICAL SITE

WATAUGA COUNTY

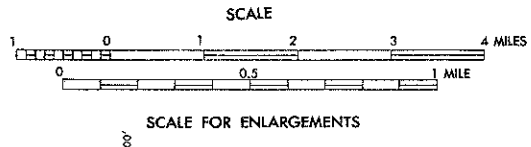
NORTH CAROLINA

PREPARED BY THE
 NORTH CAROLINA DEPARTMENT OF TRANSPORTATION
 DIVISION OF HIGHWAYS—PLANNING AND RESEARCH BRANCH
 IN COOPERATION WITH THE
 U.S. DEPARTMENT OF TRANSPORTATION
 FEDERAL HIGHWAY ADMINISTRATION



KEY TO COUNTY ROAD NUMBERS

NOTE: MAP INCLUDES ONLY STATE MAINTAINED ROADS OR IMPORTANT NON-SYSTEM ROADS. MILEAGE NOT SHOWN ON FRONTAGE ROADS. ROADS SHOWN AS OF JAN. 1, 1990.

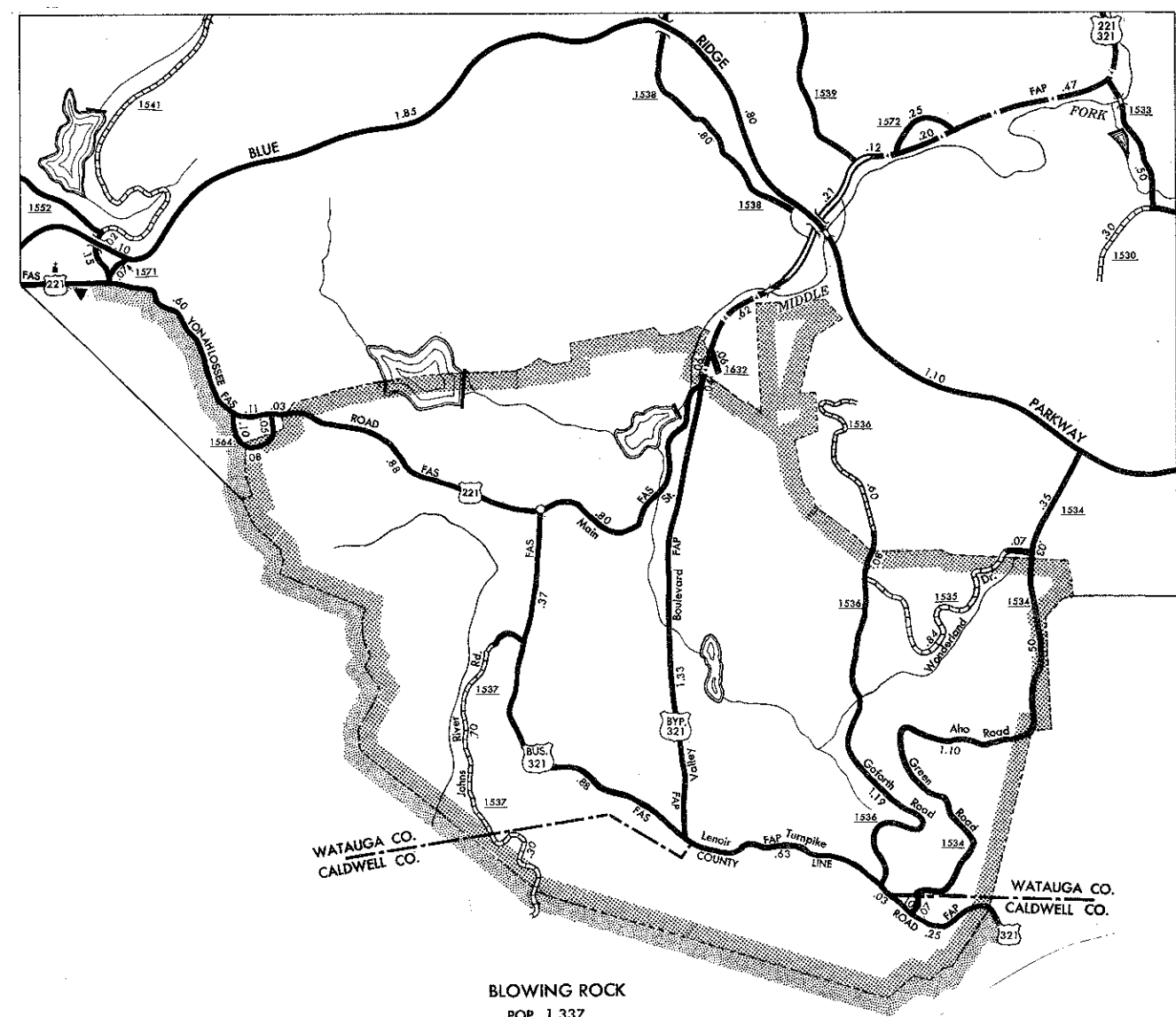


SCALE FOR ENLARGEMENTS

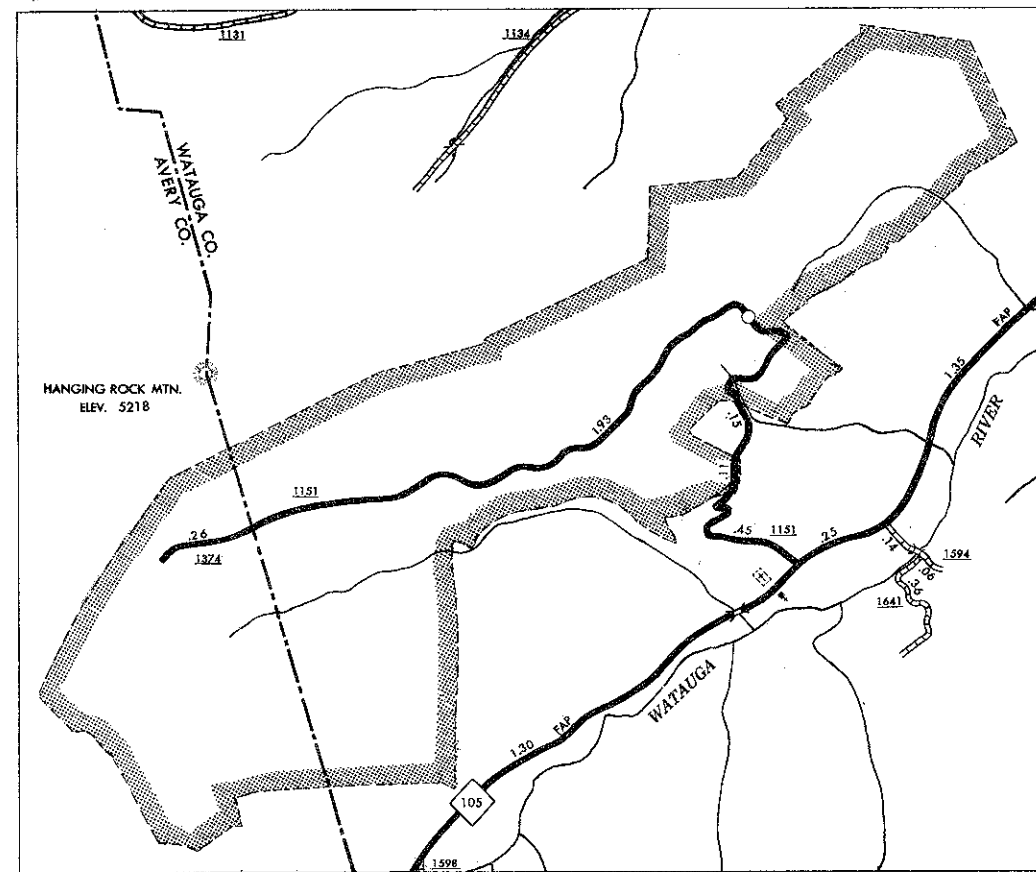
1600 FOOT GRID BASED ON NORTH CAROLINA PLANE COORDINATE SYSTEM. PICOIDIC PROJECTION.

COPIES OF THIS MAP ARE AVAILABLE TO THE PUBLIC AT A NOMINAL COST. ADDRESS: NORTH CAROLINA DEPARTMENT OF TRANSPORTATION, DIVISION OF HIGHWAYS—PLANNING AND RESEARCH BRANCH, 27011

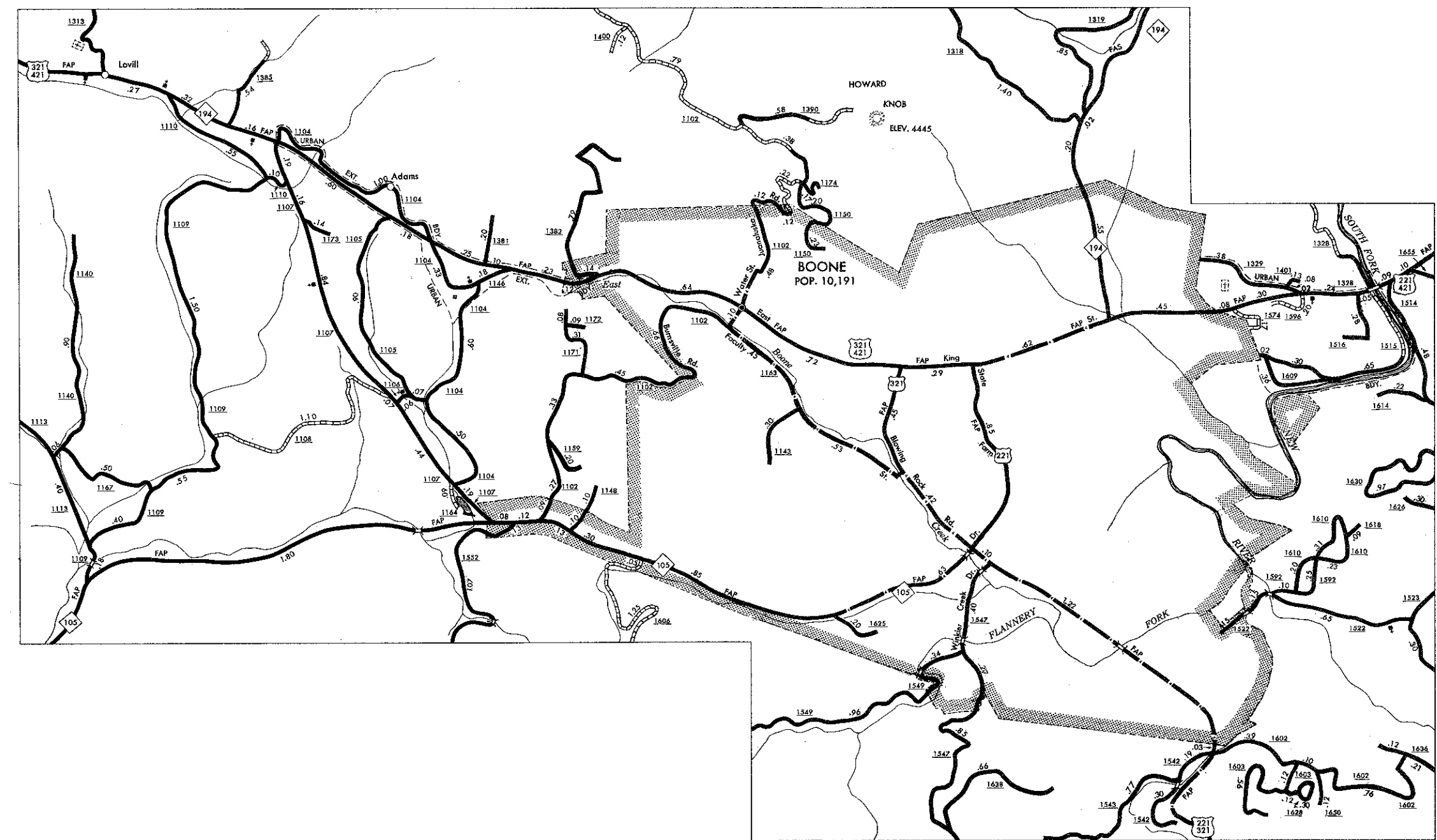
WATAUGA



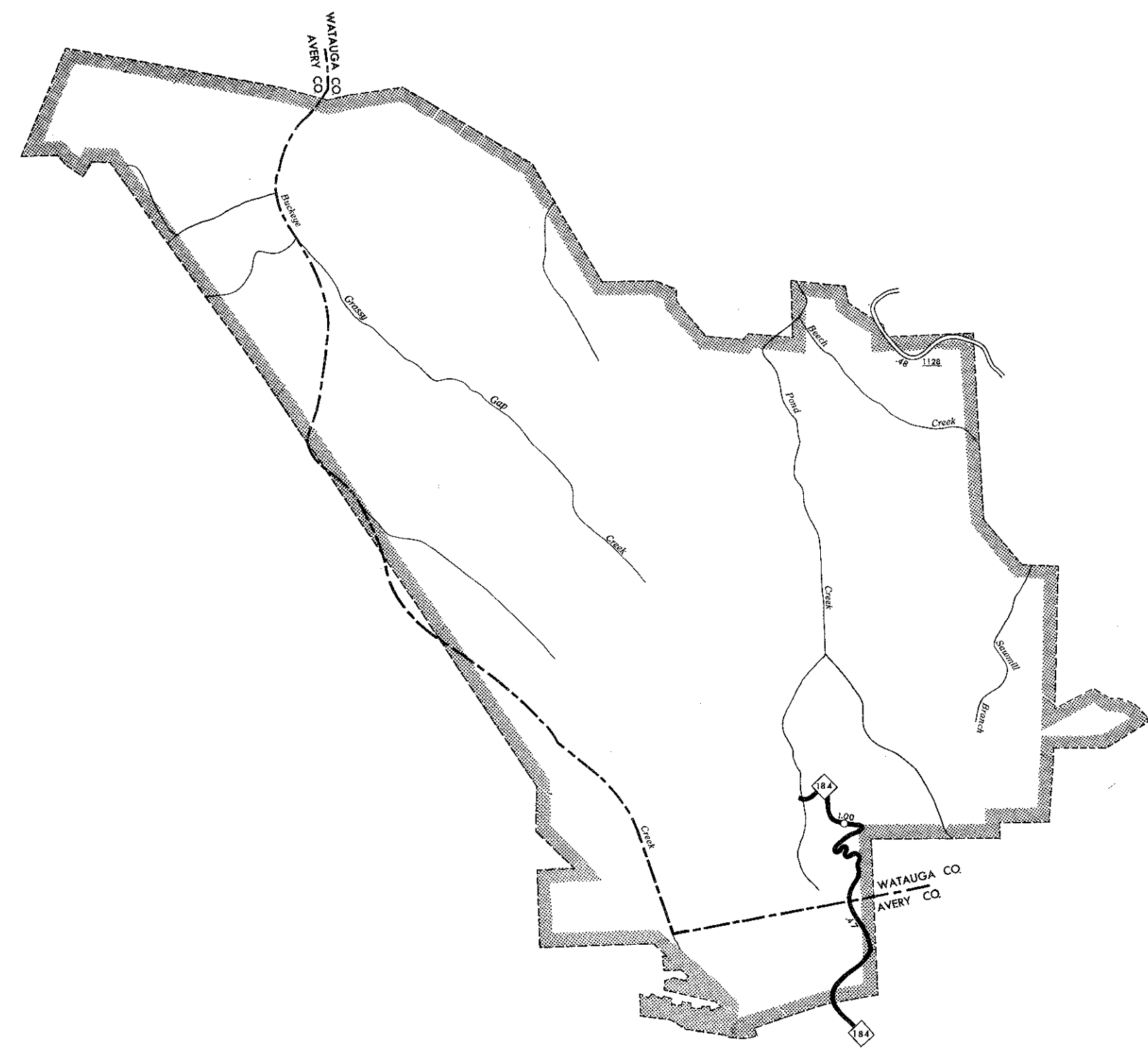
BLOWING ROCK
POP. 1,337
[WATAUGA 1,274]
[CALDWELL 63]



SEVEN DEVILS
POP. 61
[WATAUGA 54]
[AVERY 7]




BOONE AND VICINITY



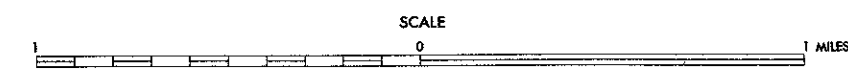
BEECH MOUNTAIN
POP. 216
[WATAUGA 197]
[AVERY 19]

COPIES OF THIS MAP ARE AVAILABLE
 FROM THE
 NORTH CAROLINA DEPARTMENT OF TRANSPORTATION
 ADDRESS: 100 EAST 10TH STREET
 RALEIGH, NORTH CAROLINA, 27611



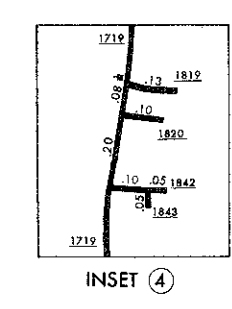
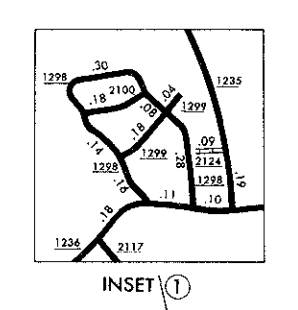
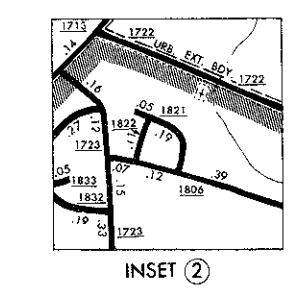
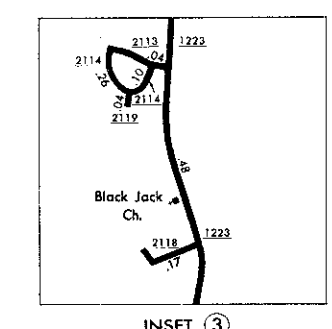
ENLARGED MUNICIPAL AND SUBURBAN AREAS
WATAUGA COUNTY
 NORTH CAROLINA

PREPARED BY THE
 NORTH CAROLINA DEPARTMENT OF TRANSPORTATION
 DIVISION OF HIGHWAYS—PLANNING AND RESEARCH BRANCH
 IN COOPERATION WITH THE
 U.S. DEPARTMENT OF TRANSPORTATION
 FEDERAL HIGHWAY ADMINISTRATION



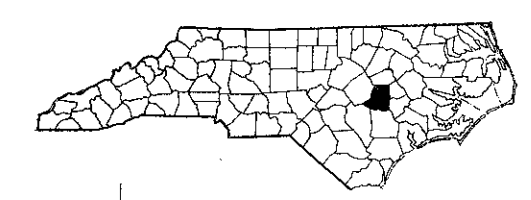
COPES OF THIS MAP ARE AVAILABLE AT THE FOLLOWING ADDRESSES: MAPS, N.C. DEPARTMENT OF TRANSPORTATION DIVISION OF HIGHWAYS, RALEIGH, NORTH CAROLINA, 27601

REVISION table with columns for revision number, date, and description.




KEY TO COUNTY ROAD NUMBERS table listing road numbers and their corresponding symbols.

NOTE: MAP INCLUDES ONLY STATE MAINTAINED ROADS OR IMPORTANT NON-SYSTEM ROADS. MILEAGE NOT SHOWN ON FRONTAGE ROADS. ROADS SHOWN AS OF JAN. 1, 1990.

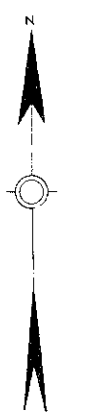


WAYNE COUNTY NORTH CAROLINA

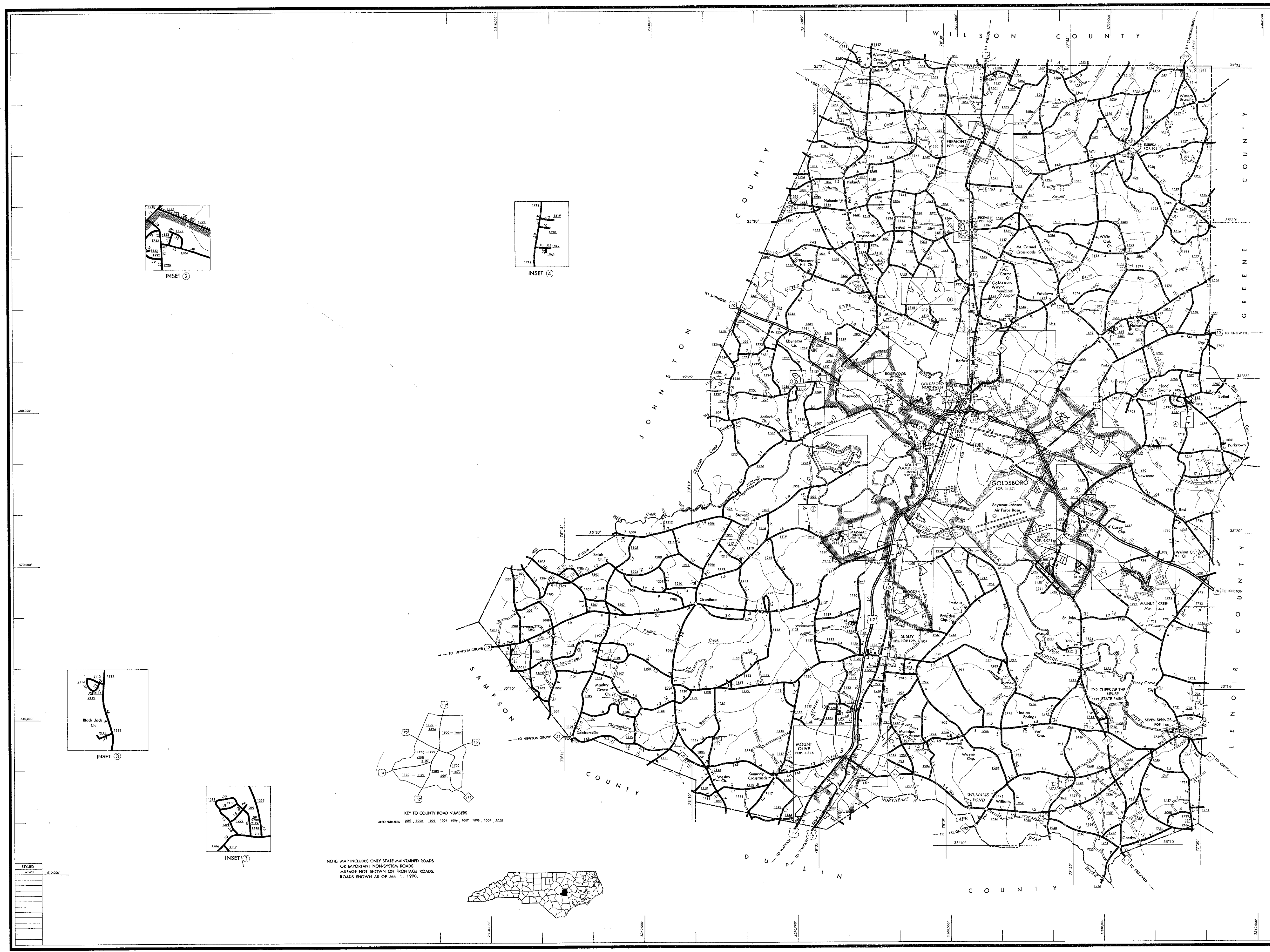
PREPARED BY THE NORTH CAROLINA DEPARTMENT OF TRANSPORTATION DIVISION OF HIGHWAYS—PLANNING AND RESEARCH BRANCH IN COOPERATION WITH THE U.S. DEPARTMENT OF TRANSPORTATION FEDERAL HIGHWAY ADMINISTRATION

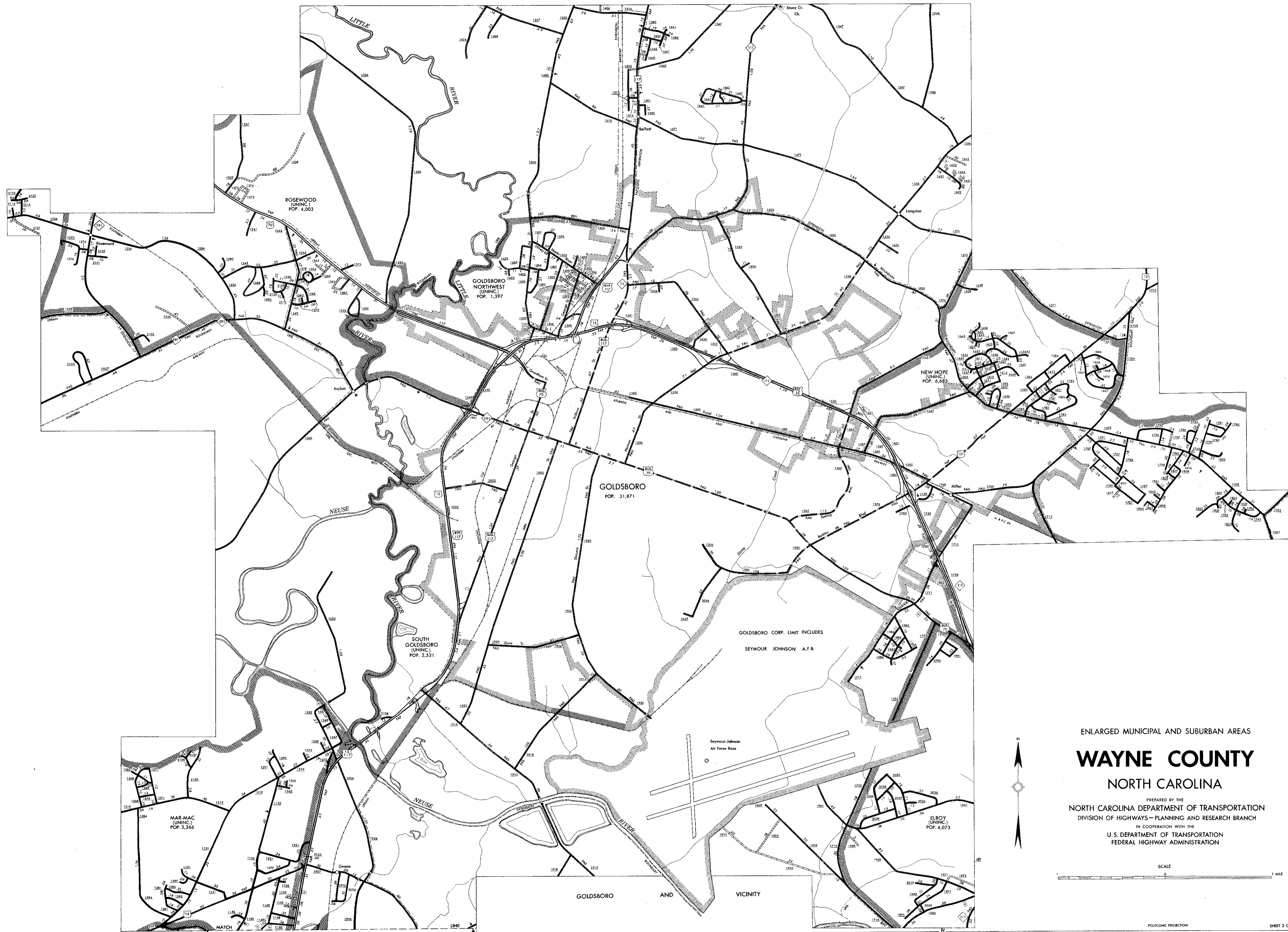


19,000 FOOT GRID BASED ON NORTH CAROLINA PLANE COORDINATE SYSTEM. PHOTOGRAPHIC PROJECTION. SHEET 1 OF 3



- LEGEND: A detailed list of symbols and their corresponding road types, including primary roads, secondary roads, interstates, and various landmarks like schools and churches.



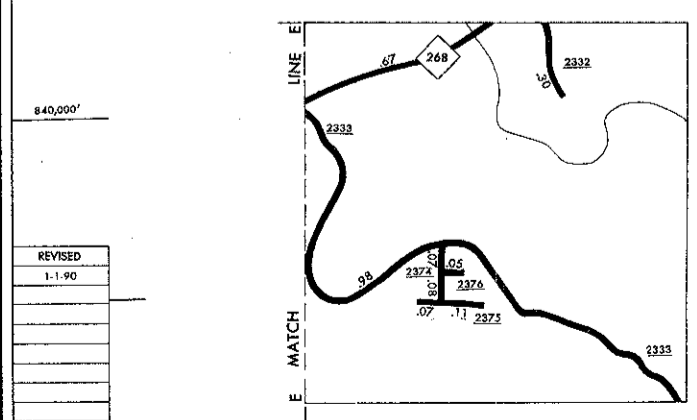
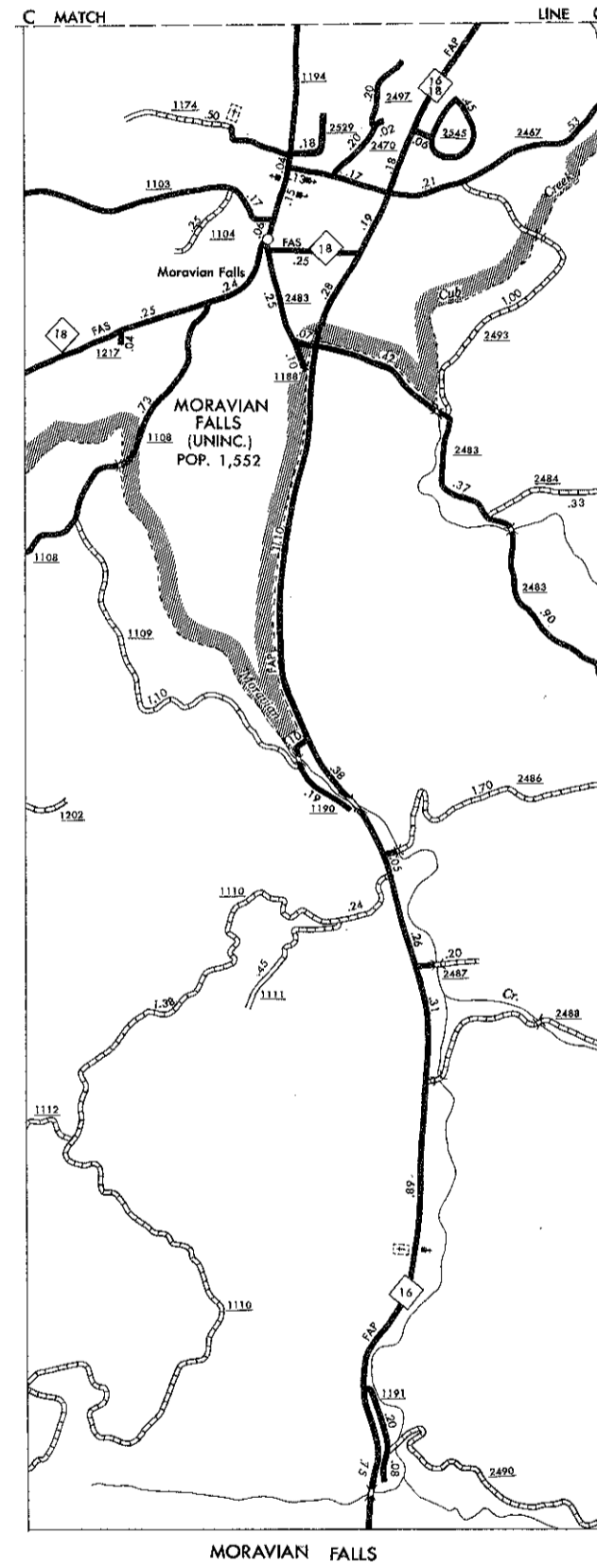
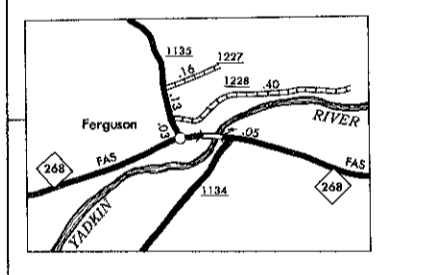
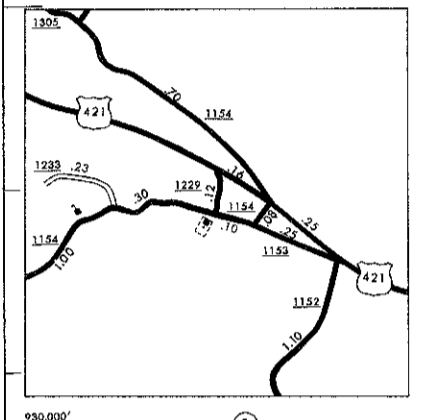
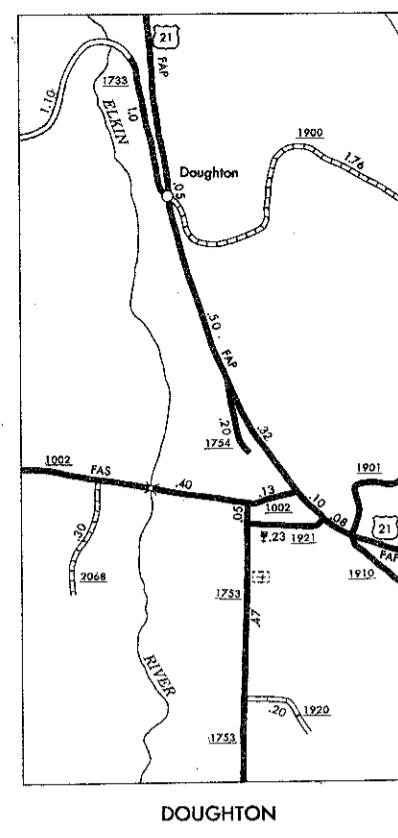
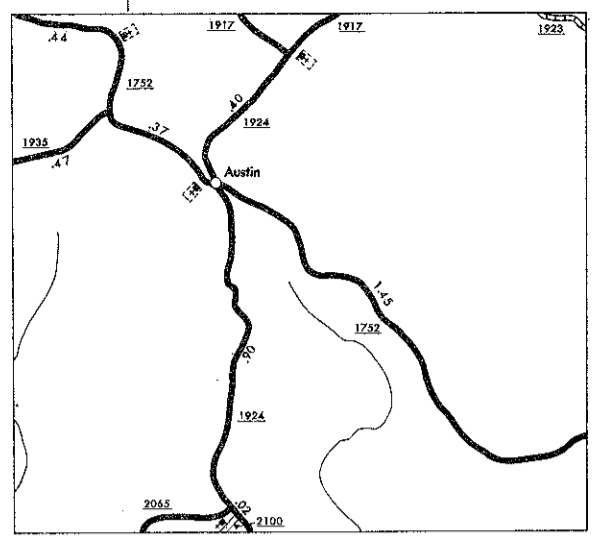
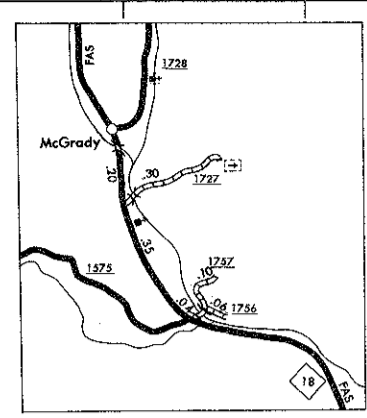
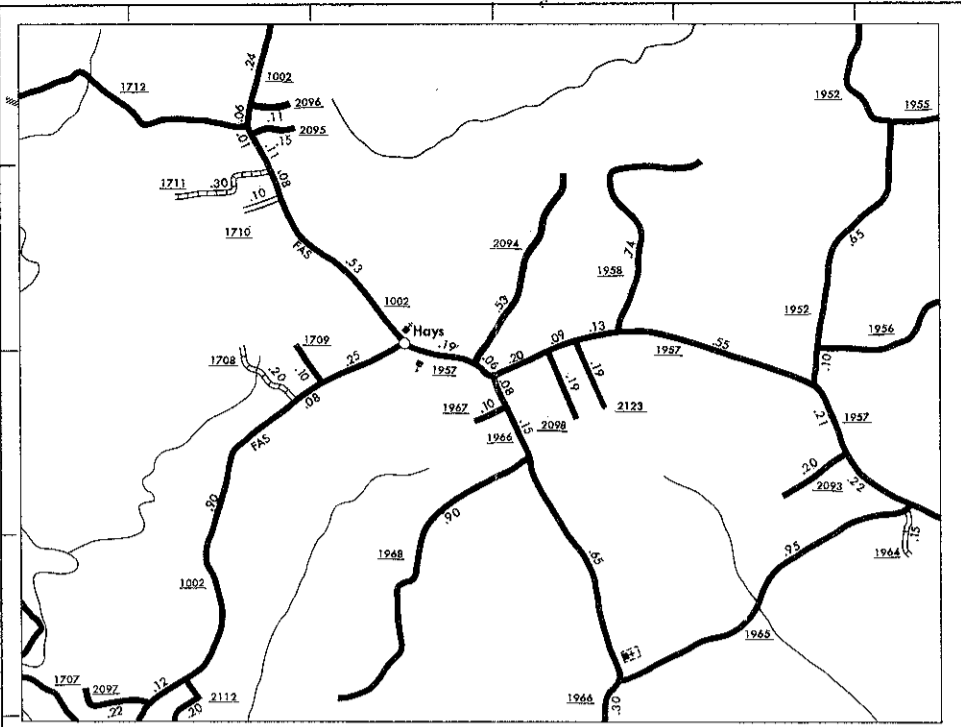
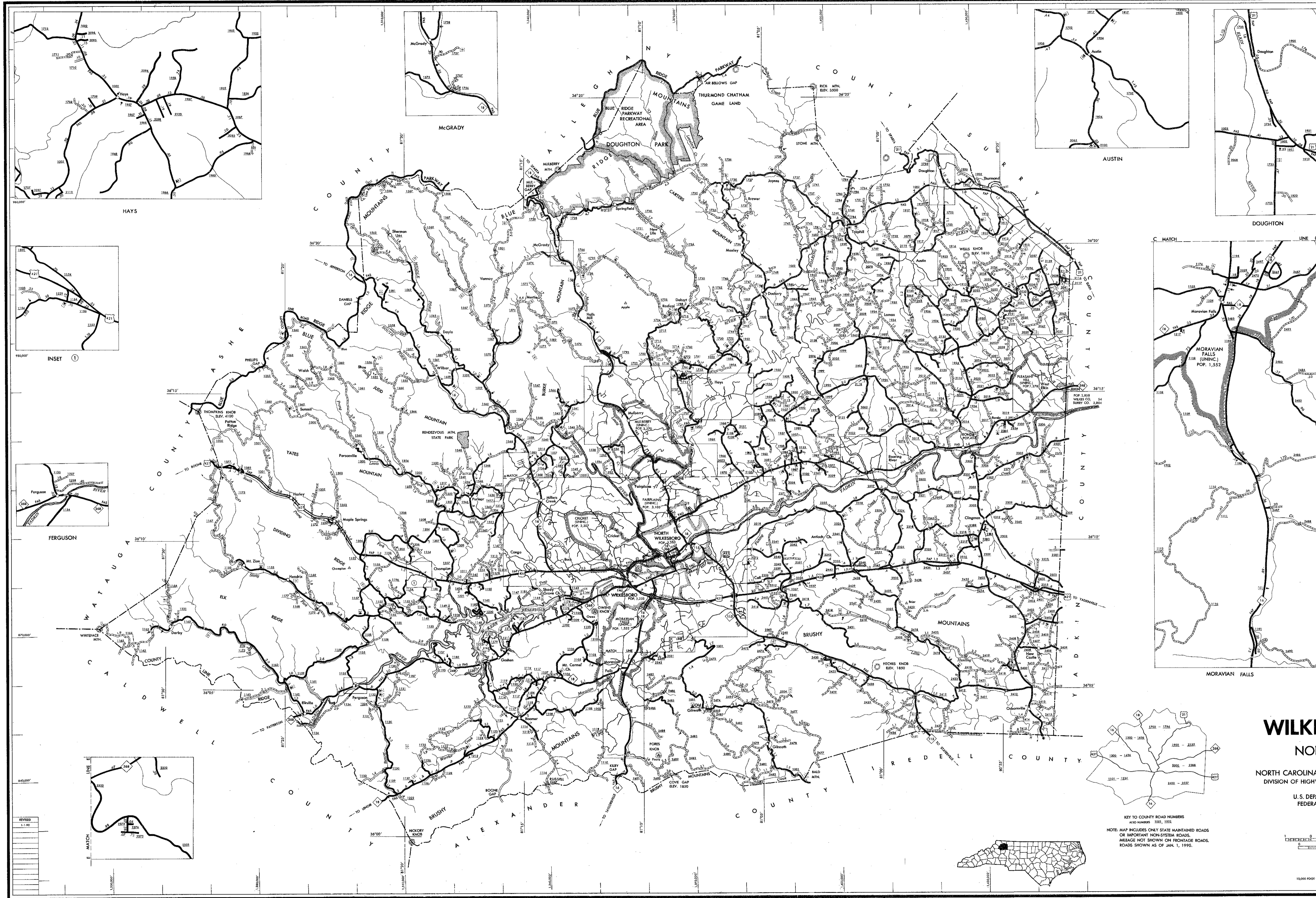


COPIES OF THIS MAP ARE AVAILABLE FROM THE STATE ENGINEER, NORTH CAROLINA DEPARTMENT OF TRANSPORTATION, DIVISION OF HIGHWAYS, RALEIGH, NORTH CAROLINA, 27611

REVISION	DATE

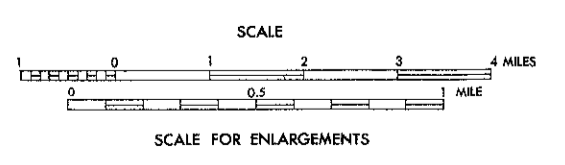
ENLARGED MUNICIPAL AND SUBURBAN AREAS
WAYNE COUNTY
 NORTH CAROLINA
 PREPARED BY THE
 NORTH CAROLINA DEPARTMENT OF TRANSPORTATION
 DIVISION OF HIGHWAYS—PLANNING AND RESEARCH BRANCH
 IN COOPERATION WITH THE
 U.S. DEPARTMENT OF TRANSPORTATION
 FEDERAL HIGHWAY ADMINISTRATION

SCALE 0 1 MILE



- LEGEND**
- FRONTAGE ROAD
 - GRAVEL AND DRAINAGE ROAD
 - SOIL, GRAVEL OR STONE SURFACED ROAD
 - HARD SURFACED ROAD
 - 4 LANE UNDIVIDED HIGHWAY
 - DIVIDED HIGHWAY
 - HIGHWAY WITH FRONTAGE ROADS
 - FULL CONTROL ACCESS
 - FEDERAL AID INTERSTATE ROAD
 - FEDERAL AID PRIMARY ROAD
 - FEDERAL AID SECONDARY ROAD
 - FEDERAL AID BRANCH
 - NON-SYSTEM ROAD
 - PROJECTED LOCATION
 - INTERSECTION DISTANCE
 - TRAFFIC CIRCLE
 - HIGHWAY INTERCHANGE
 - DETAILED HIGHWAY INTERCHANGE
 - INTERSTATE HIGHWAY
 - U.S. NUMBERED HIGHWAY
 - U.S. NUMBERED BICYCLE ROUTE
 - N.C. NUMBERED HIGHWAY
 - N.C. NUMBERED BICYCLE ROUTE
 - INTERSTATE INTERCHANGE NUMBER
 - SECONDARY ROAD NUMBER
 - UNIMPROVED ROAD
 - RAILROAD, ANY NUMBER OF TRACKS
 - STREETCAR, ANY NUMBER OF TRACKS
 - ANY NUMBER OF TRACKS
 - COMPANY OR SAME OR ADJACENT
 - RAILROAD STATION
 - GRADE CROSSING
 - OVERPASS
 - FENCED TIMBER
 - ARMY, NAVY OR MARINE CORPS FIELD
 - COUNTY OR MUNICIPAL AIRPORT
 - MARKED AUXILIARY FIELD
 - HANGAR ON FIELD, IN YARD
 - FREE OR TOLL FERRY
 - WHARFAGE
 - COAST GUARD STATION
 - CANAL
 - NARROW STREAM
 - WIDE STREAM
 - DAM WITH LOCK
 - DAM
 - RESERVOIR, PONDS OR LAKE
 - PROMINENT FIRE TOWERS
 - INDICATE ELEVATION
 - ROAD THROUGH MOUNTAIN PASS
 - HIGHWAY BRIDGE, OVER 50 FT.
 - DRAW SPAN OR BRIDGE
 - HIGHWAY TUNNEL
 - FORD
 - STRADDLE LINE
 - COUNTY LINE
 - CITY LIMITS
 - RESERVATION OR PARK BOUNDARY
 - INSET AREA
 - UNINCORPORATED CENSUS DESIGNATED PLACE
 - COUNTY SEAT
 - OTHER TOWNS AND VILLAGES
 - TRANSPORTATION STATION
 - INCORPORATED CITY OR VILLAGES, CONSOLIDATED
 - SCHOOL
 - CHURCH
 - CHURCH WITH CEMETERY
 - CEMETERY
 - HOSPITAL
 - CORRECTIONAL OR PENAL INSTN.
 - HIGHWAY GARAGE OR MAINT. YARD
 - HIGHWAY BUS OR DIS. CENTER
 - WEIGHT STATION
 - PATROL STATION
 - FIRE AREA
 - MONUMENT-SMALL HISTORICAL SITE

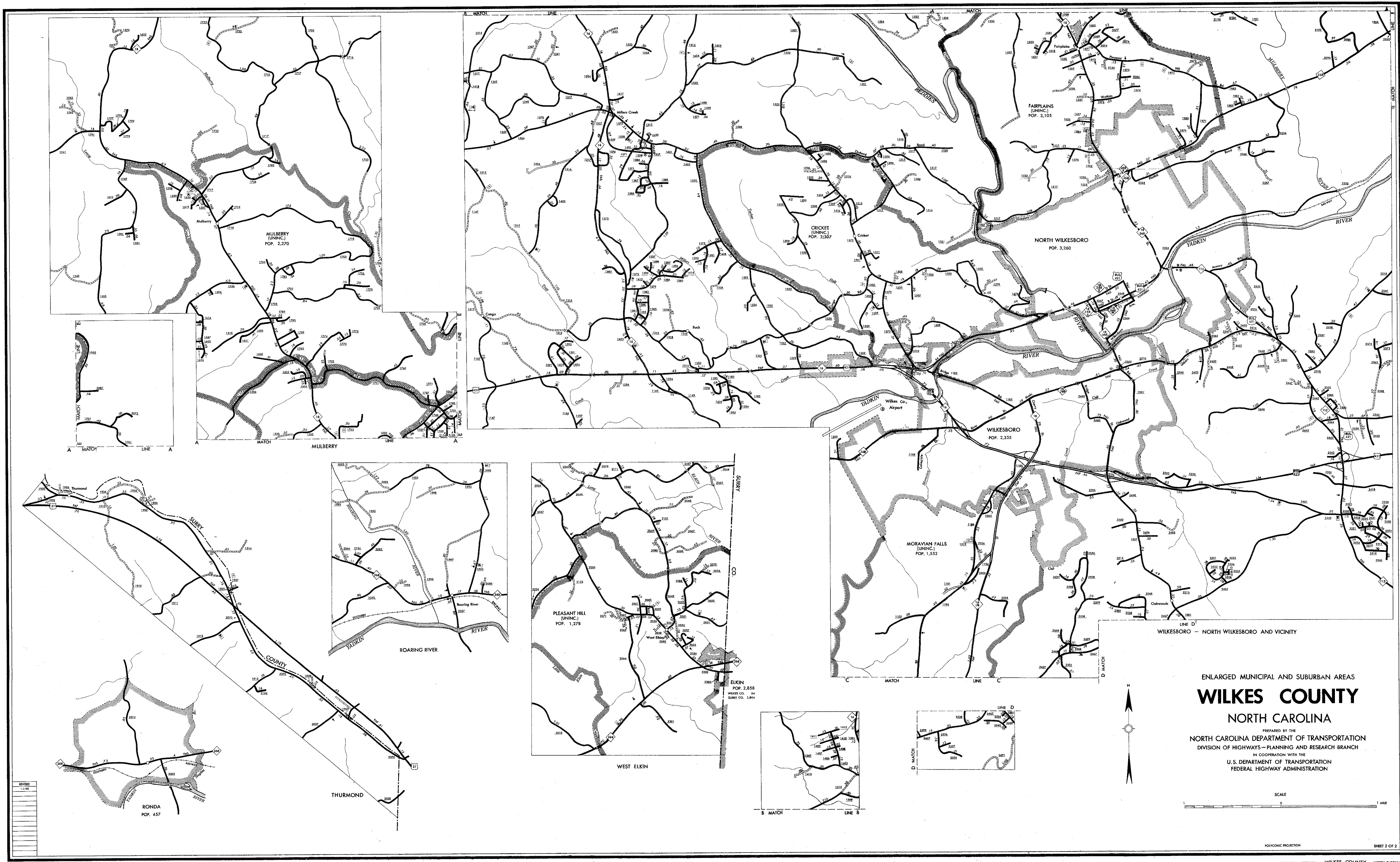
WILKES COUNTY
NORTH CAROLINA
 PREPARED BY THE
 NORTH CAROLINA DEPARTMENT OF TRANSPORTATION
 DIVISION OF HIGHWAYS—PLANNING AND RESEARCH BRANCH
 IN COOPERATION WITH THE
 U.S. DEPARTMENT OF TRANSPORTATION
 FEDERAL HIGHWAY ADMINISTRATION



KEY TO COUNTY ROAD NUMBERS
 ALSO NUMBERS 1001, 1002.
 NOTE: MAP INCLUDES ONLY STATE MAINTAINED ROADS
 OR IMPORTANT NON-SYSTEM ROADS.
 AMBERGE NOT SHOWN ON FRONTAGE ROADS.
 ROADS SHOWN AS OF JAN. 1, 1990.



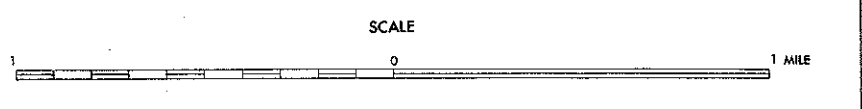
COPY OF THIS MAP ARE AVAILABLE
 FROM THE
 ADDRESS: MAPS, N.C. DEPARTMENT OF TRANSPORTATION
 DIVISION OF HIGHWAYS—PLANNING AND RESEARCH BRANCH
 2000 SOUTH GARDEN, SUITE 2701
 RALEIGH, NORTH CAROLINA, 27601

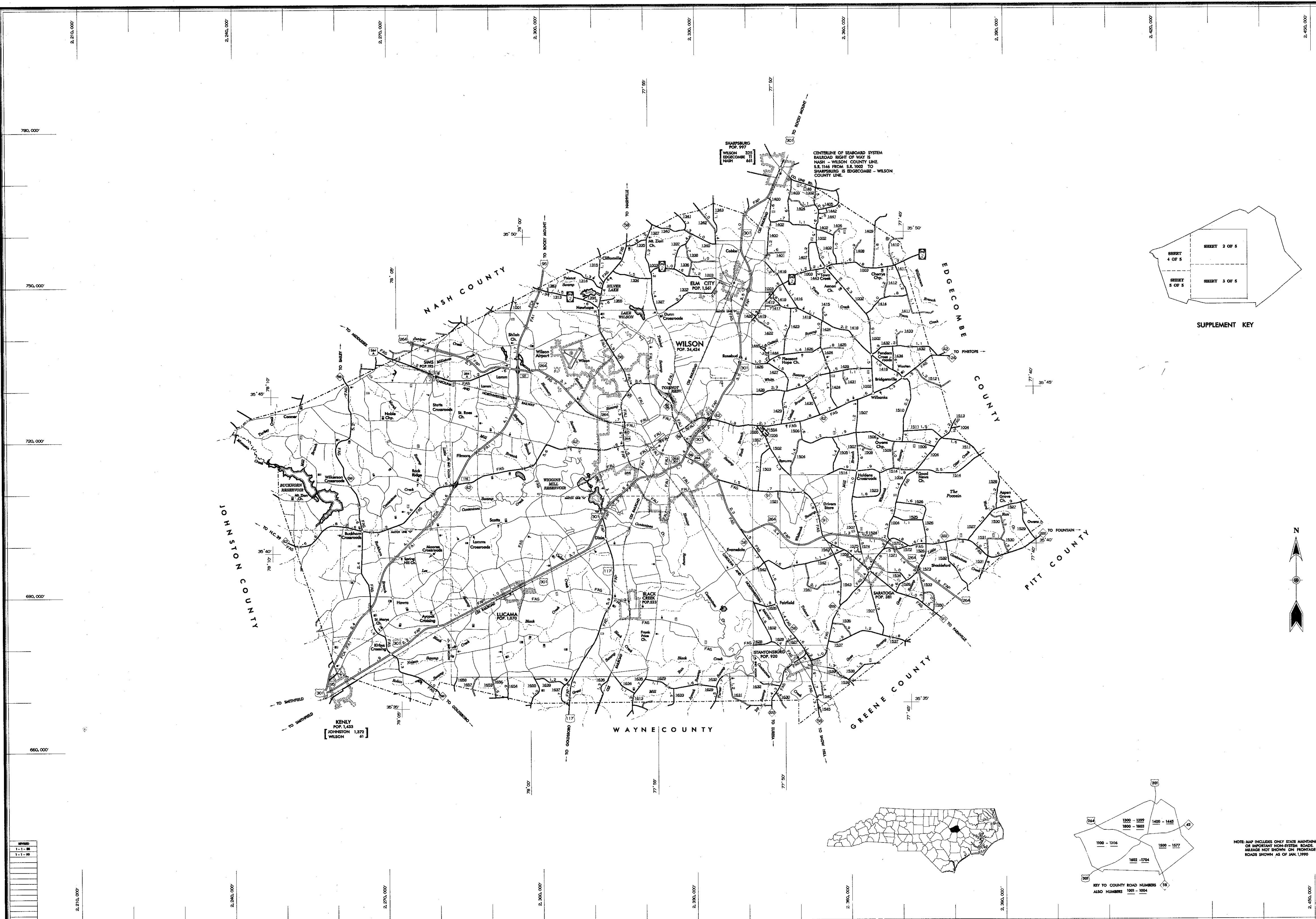


COPIES OF THIS MAP ARE AVAILABLE
 TO THE PUBLIC AT A NOMINAL COST.
 ADDRESS: MAPS, N.C. DEPARTMENT OF TRANSPORTATION
 4001 SOUTH PARKWAY, RALEIGH, NORTH CAROLINA, 27611

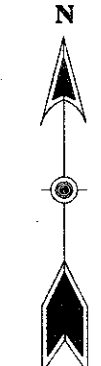
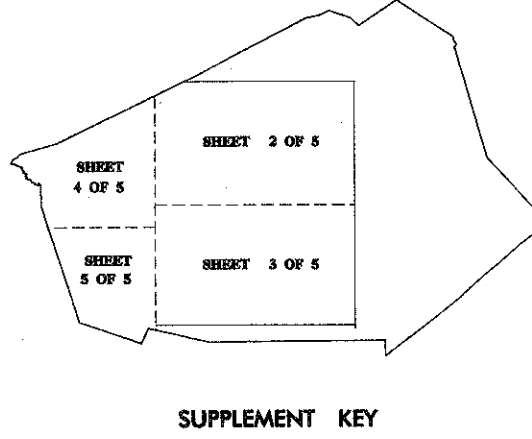
REVISION	DATE	DESCRIPTION

ENLARGED MUNICIPAL AND SUBURBAN AREAS
WILKES COUNTY
 NORTH CAROLINA
 PREPARED BY THE
 NORTH CAROLINA DEPARTMENT OF TRANSPORTATION
 DIVISION OF HIGHWAYS - PLANNING AND RESEARCH BRANCH
 IN COOPERATION WITH THE
 U.S. DEPARTMENT OF TRANSPORTATION
 FEDERAL HIGHWAY ADMINISTRATION





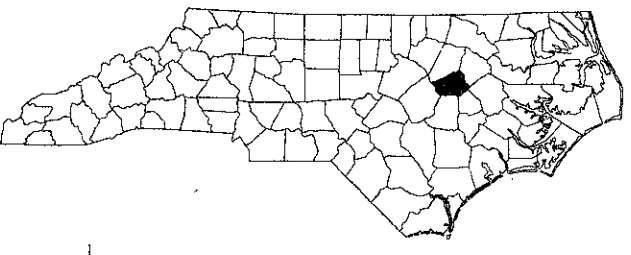
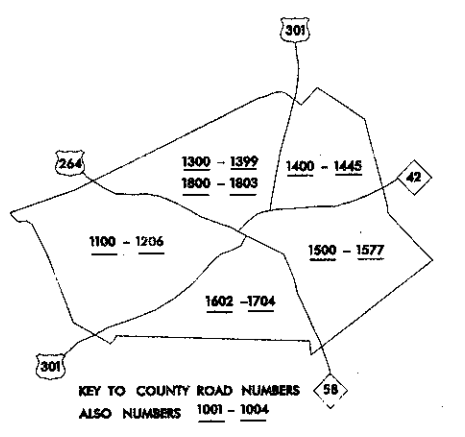
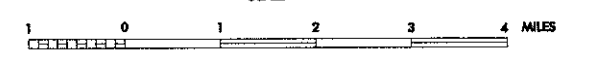
- LEGEND**
- IMPROVED ROAD
 - GRAVEL AND GRAVEL ROAD
 - SOIL, GRAVEL OR STONE SURFACED ROAD
 - PAVED SURFACED ROAD
 - 4 LANE UNIMPROVED HIGHWAY
 - UNIMPROVED HIGHWAY
 - HIGHWAY WITH PORTAGE ROAD
 - F.A.S.
 - FULL CONTROL ACCESS
 - FEDERAL AD INTERSTATE ROAD
 - FEDERAL AD PRIMARY ROAD
 - FEDERAL AD SECONDARY ROAD
 - FEDERAL AD URBAN
 - HOV-3/4 ROAD
 - PROJECTED LOCATION
 - INTERSECTION ENTRANCE
 - TRAFFIC CIRCLE
 - HIGHWAY INTERCHANGE
 - DETAILED HIGHWAY INTERCHANGE
 - INTERSTATE HIGHWAY
 - U.S. NUMBERED HIGHWAY
 - U.S. NUMBERED BI-CYCLE ROUTE
 - N.C. NUMBERED HIGHWAY
 - N.C. NUMBERED BI-CYCLE ROUTE
 - INTERSTATE INTERCHANGE NUMBER
 - SECONDARY ROAD NUMBER
 - UNDERGROUND CABLE
 - AIRCRAFT NUMBER OF TRACES
 - USED BY BRIDGE OPERATING COMPANY
 - AIRCRAFT NUMBER OF TRACES
 - USED BY BRIDGE OPERATING COMPANY ON LAKE OR RESERVOIR
 - RAILROAD STATION
 - GRADE CROSSING
 - UNDERPASS
 - OVERPASS
 - BRIDGE TUNNEL
 - JUNE, WARE OR WARE COVER FILL
 - CORRAL OR ANOMALY FIELD
 - BARBED WIRE FIELD
 - WINDMILL OR FIELD OF W. STIMULI
 - FIRE OR TOLL TOWER
 - LIGHTHOUSE
 - COAST GUARD STATION
 - CANAL
 - NARROW STREAM
 - WIDE STREAM
 - DAM WITH LOCK
 - DAM
 - RESERVOIR, POND, OR LAKE
 - PROPOSED FILL, HARBOR, MARINA
 - RESERVOIR
 - ROAD THROUGH HARBORWAY PASS
 - HIGHWAY BRIDGE OVER 25 FT.
 - DRAW BRIDGE OVER BRIDGE
 - HIGHWAY TUNNEL
 - FORD
 - STATE LINE
 - COUNTY LINE
 - CITY LIMIT
 - SUBDIVISION OR PAID BOUNDARY
 - POST AREA
 - UNINCORPORATED CENSUS
 - DESIGNATED PLACE
 - COUNTY SEAT
 - OTHER TOWNS AND VILLAGES
 - TRIANGULATION STATION
 - INCORPORATED CITY OR VILLAGE
 - GOVERNMENT
 - SCHOOL
 - CHURCH
 - CHURCH WITH CEMETERY
 - CEMETERY
 - HOSPITAL
 - CORRECTIONAL OR PENAL INSTIT.
 - HIGHWAY GARAGE OR WARE YARD
 - HIGHWAY OR RAIL OFFICE
 - VISITOR STATION
 - FERRY STATION
 - RAIL AREA
 - HISTORIC-SMALL HISTORICAL SITE



WILSON COUNTY NORTH CAROLINA

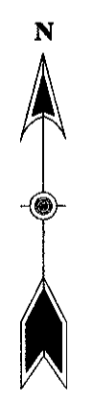
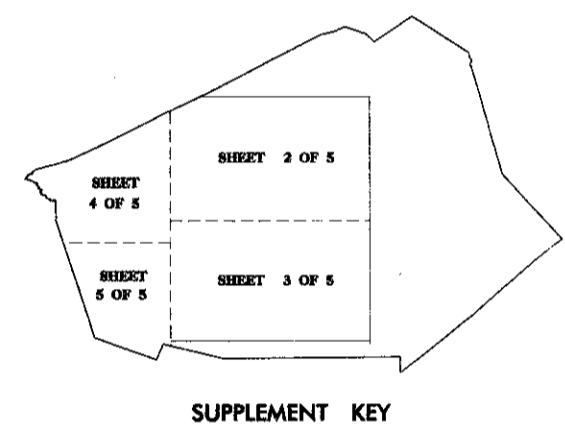
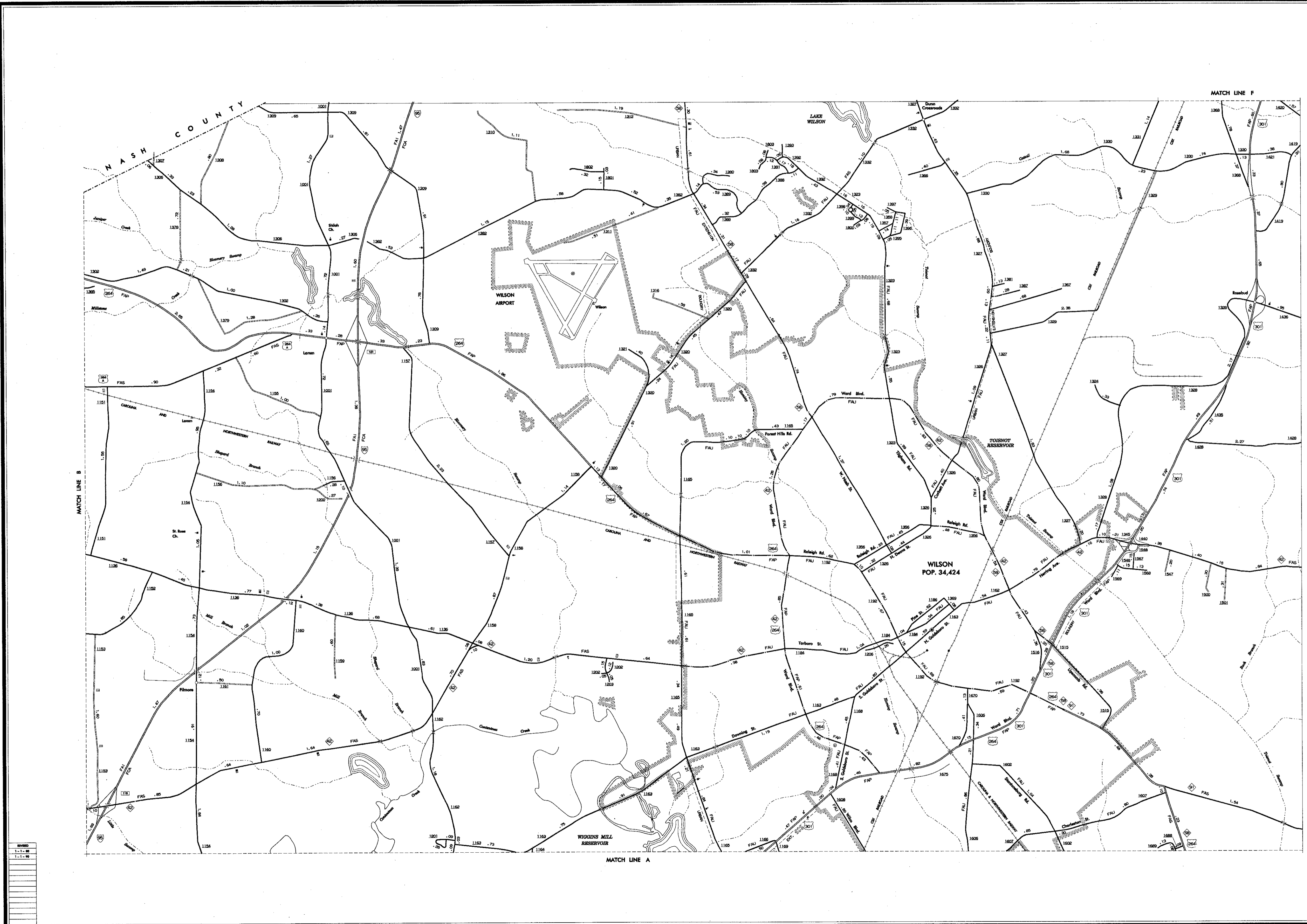
PREPARED BY THE
NORTH CAROLINA DEPARTMENT OF TRANSPORTATION
DIVISION OF HIGHWAYS-PLANNING AND RESEARCH BRANCH
IN COOPERATION WITH THE
U.S. DEPARTMENT OF TRANSPORTATION
FEDERAL HIGHWAY ADMINISTRATION

NOTE: MAP INCLUDES ONLY STATE MAINTAINED ROADS
OR IMPORTANT NON-SYSTEM ROADS.
ROADS NOT SHOWN ON PORTAGE ROAD.
ROADS SHOWN AS OF JAN. 1, 1990

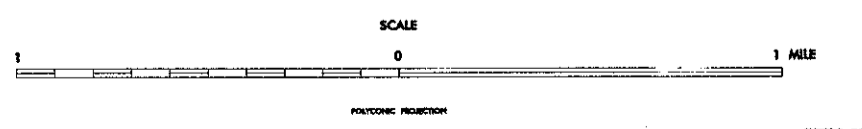


COPY OF THE MAP ARE AVAILABLE
FOR THE PUBLIC AT A NOMINAL COST.
MAILING LIST OF INFORMATION
AVAILABLE AT THE
NORTH CAROLINA DEPARTMENT OF TRANSPORTATION
1000 NORTH CAROLINA, STATE

WILSON



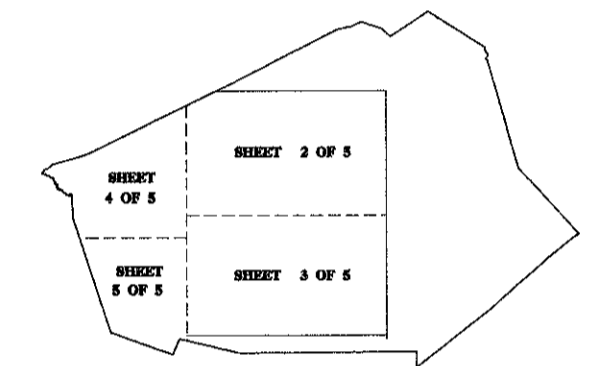
ENLARGED MUNICIPAL AND SUBURBAN AREAS
WILSON COUNTY
NORTH CAROLINA
PREPARED BY THE
NORTH CAROLINA DEPARTMENT OF TRANSPORTATION
DIVISION OF HIGHWAYS-PLANNING AND RESEARCH BRANCH
IN COOPERATION WITH THE
U.S. DEPARTMENT OF TRANSPORTATION
FEDERAL HIGHWAY ADMINISTRATION




CORNER OF THIS MAP ARE AVAILABLE
FOR INFORMATION FROM THE
NORTH CAROLINA DEPARTMENT OF TRANSPORTATION
DIVISION OF HIGHWAYS-PLANNING AND RESEARCH BRANCH
WILSON, NORTH CAROLINA 27571

1:1.5=
1:1.5=
1:1.5=
1:1.5=
1:1.5=
1:1.5=
1:1.5=
1:1.5=
1:1.5=
1:1.5=
1:1.5=

WILSON



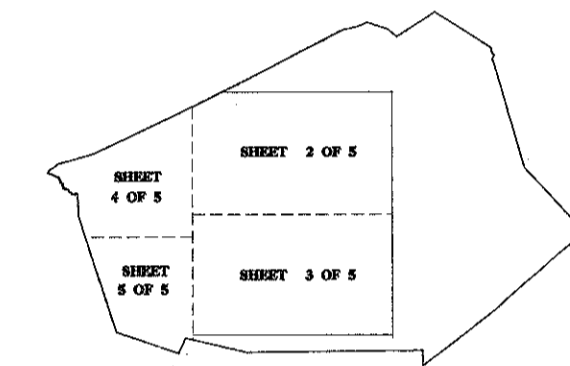
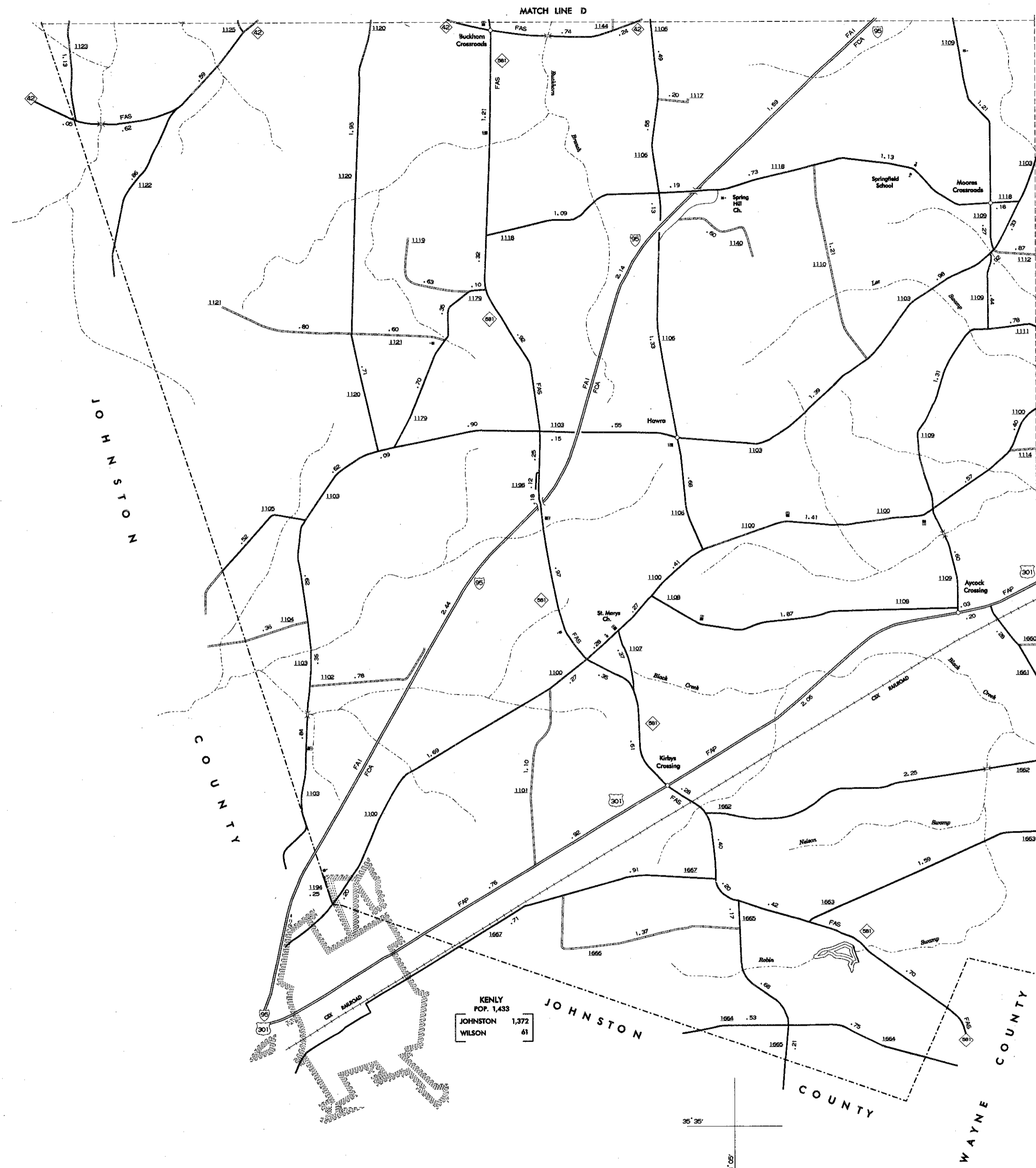
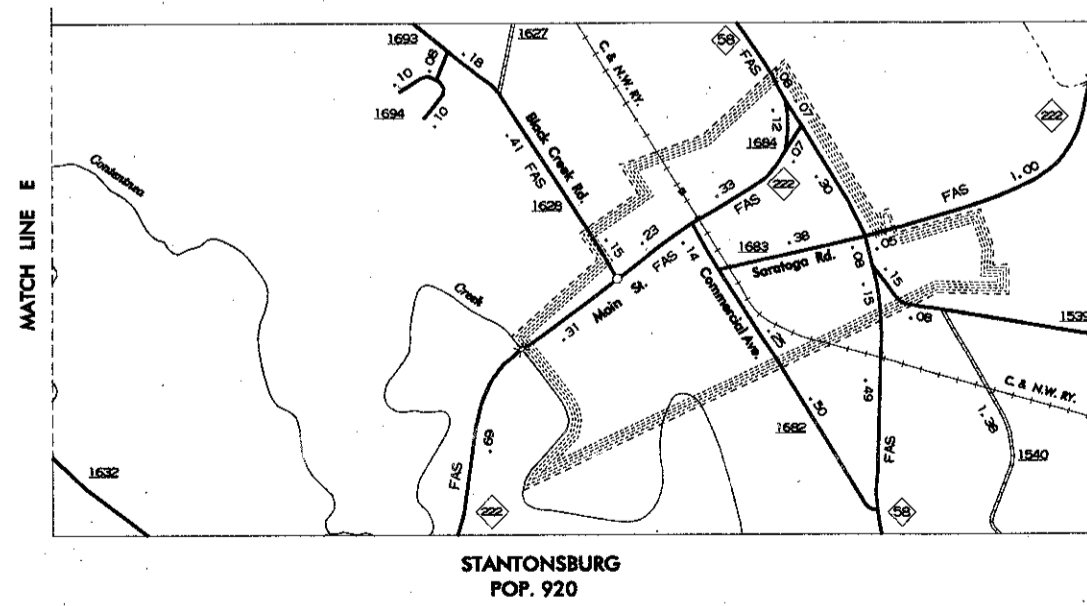
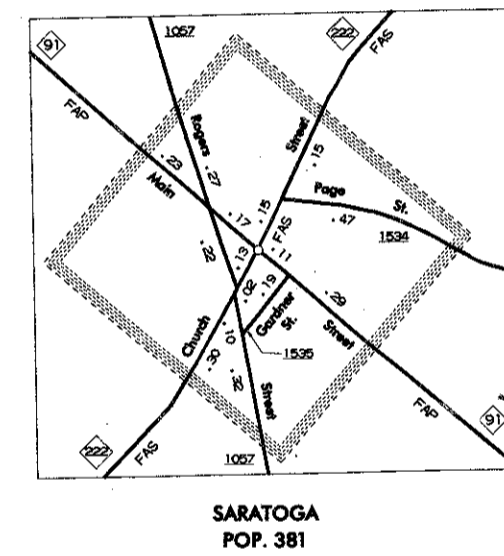
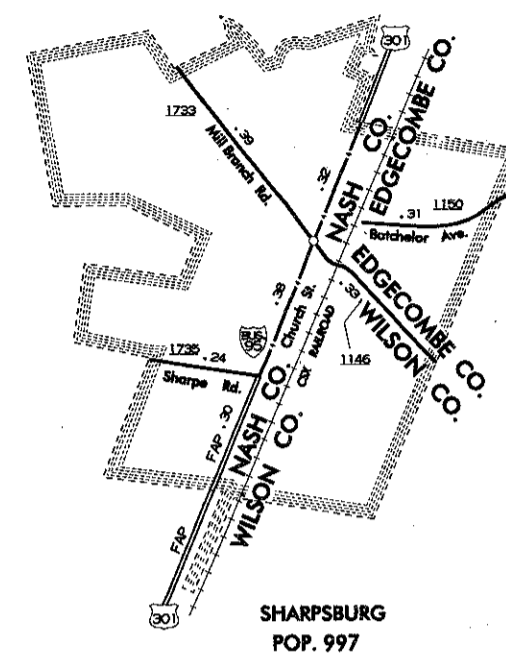
ENLARGED MUNICIPAL AND SUBURBAN AREAS
WILSON COUNTY
 NORTH CAROLINA
 PREPARED BY THE
 NORTH CAROLINA DEPARTMENT OF TRANSPORTATION
 DIVISION OF HIGHWAYS-PLANNING AND RESEARCH BRANCH
 IN COOPERATION WITH THE
 U.S. DEPARTMENT OF TRANSPORTATION
 FEDERAL HIGHWAY ADMINISTRATION



COPIES OF THIS MAP ARE AVAILABLE
 TO THE PUBLIC AT A NOMINAL COST.
 MAPS, U.C. DEPARTMENT OF TRANSPORTATION
 ADDRESS:
 WILSON, NORTH CAROLINA, 27571

WILSON

Scale	1" = 1 MILE
Scale	1" = 1 MILE

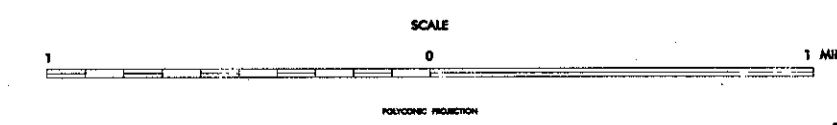


SUPPLEMENT KEY



ENLARGED MUNICIPAL AND SUBURBAN AREAS
WILSON COUNTY
NORTH CAROLINA

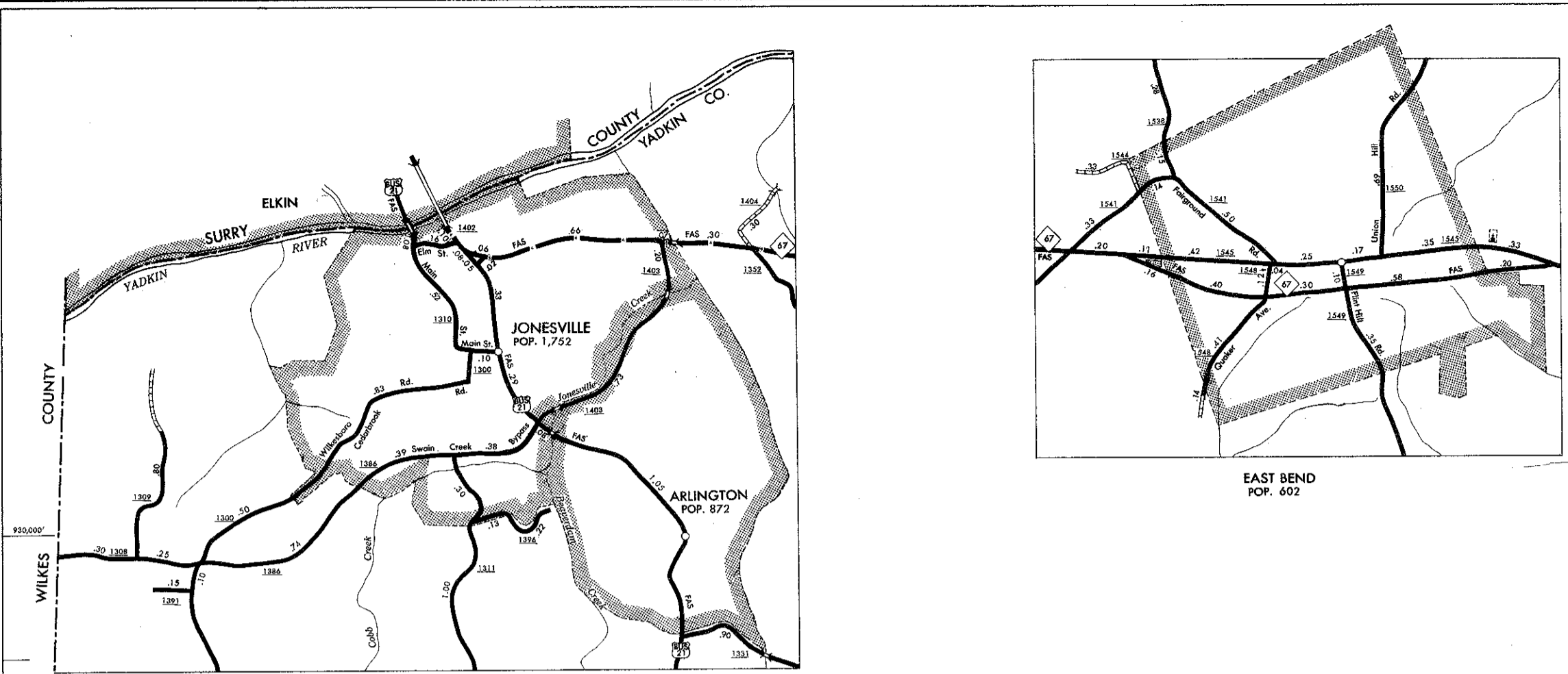
PREPARED BY THE
NORTH CAROLINA DEPARTMENT OF TRANSPORTATION
DIVISION OF HIGHWAYS-PLANNING AND RESEARCH BRANCH
IN COOPERATION WITH THE
U.S. DEPARTMENT OF TRANSPORTATION
FEDERAL HIGHWAY ADMINISTRATION



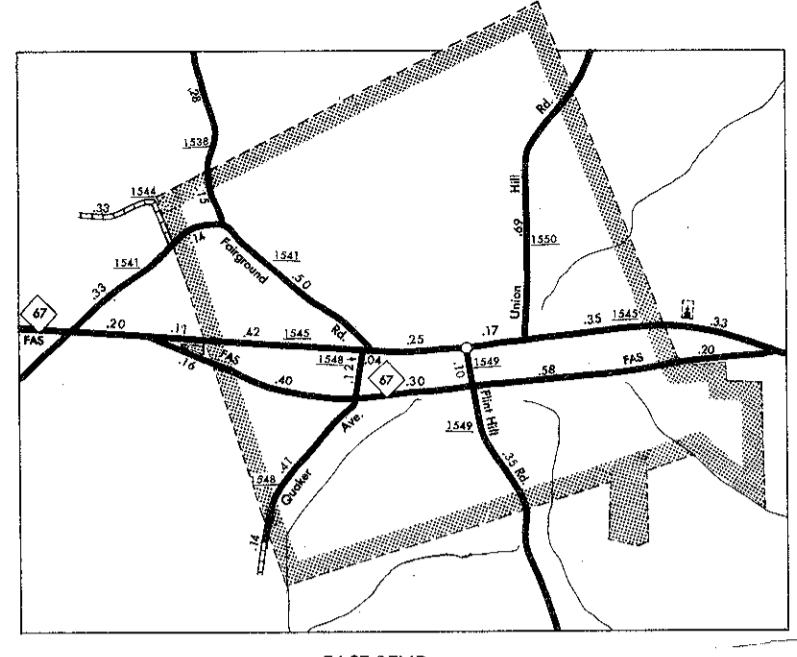
COPIES OF THIS MAP ARE AVAILABLE TO THE PUBLIC AT A NOMINAL COST. ADVISE N.C. DEPARTMENT OF TRANSPORTATION, DIVISION OF HIGHWAYS-PLANNING AND RESEARCH BRANCH, WILSON COUNTY, CAROLINA, 27151

WILSON

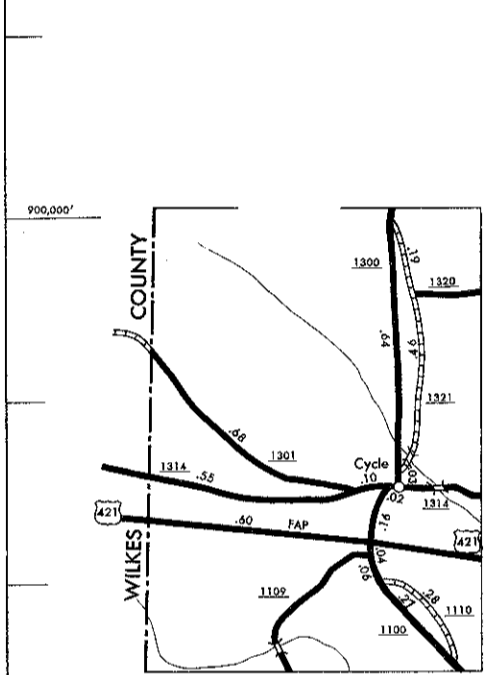
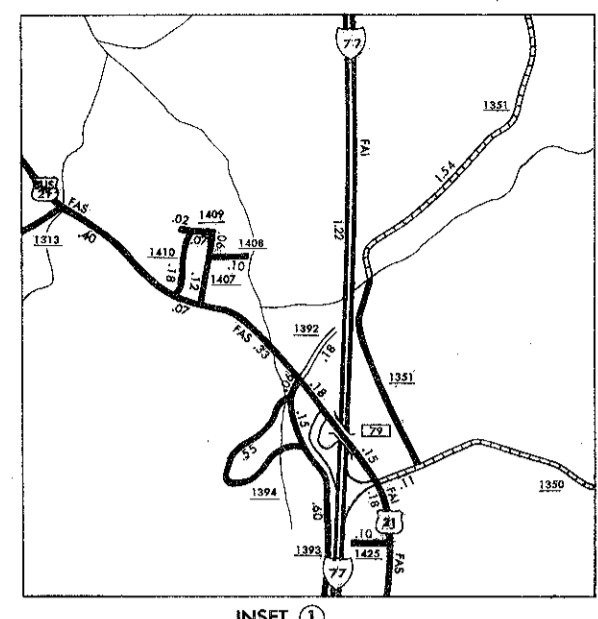
DATE	REVISION
1-11-68	
1-1-70	



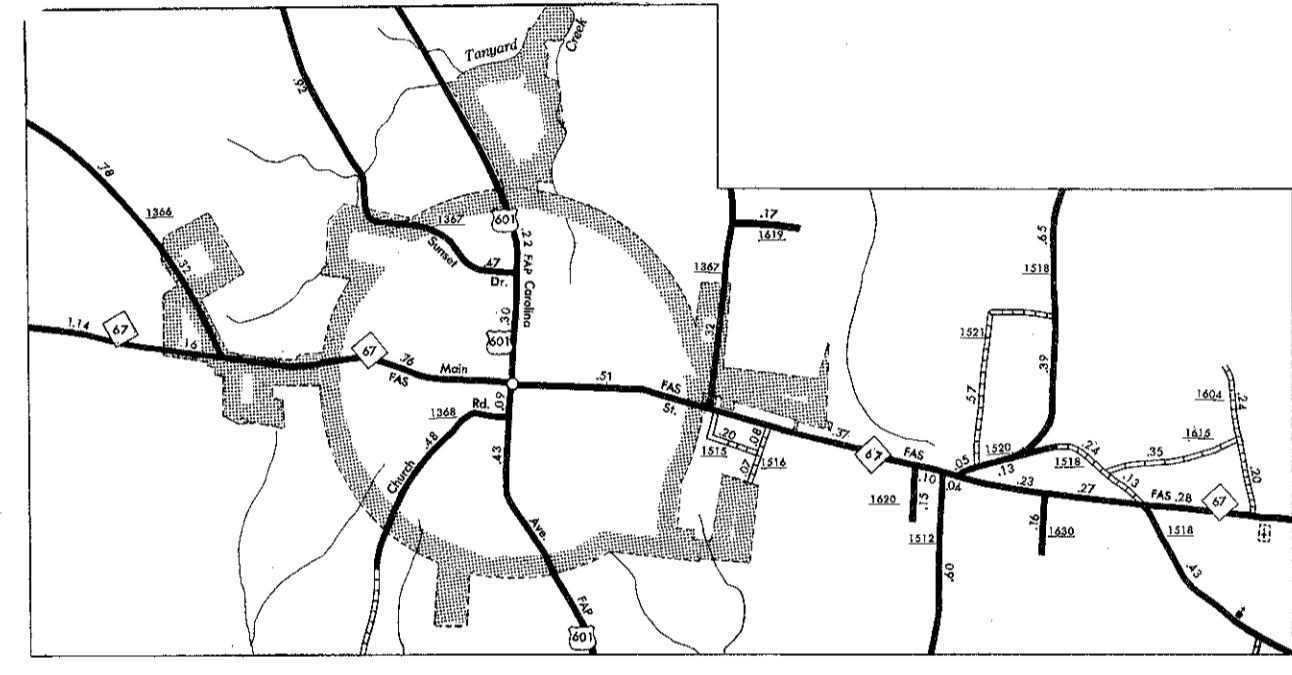
JONESVILLE AND ARLINGTON



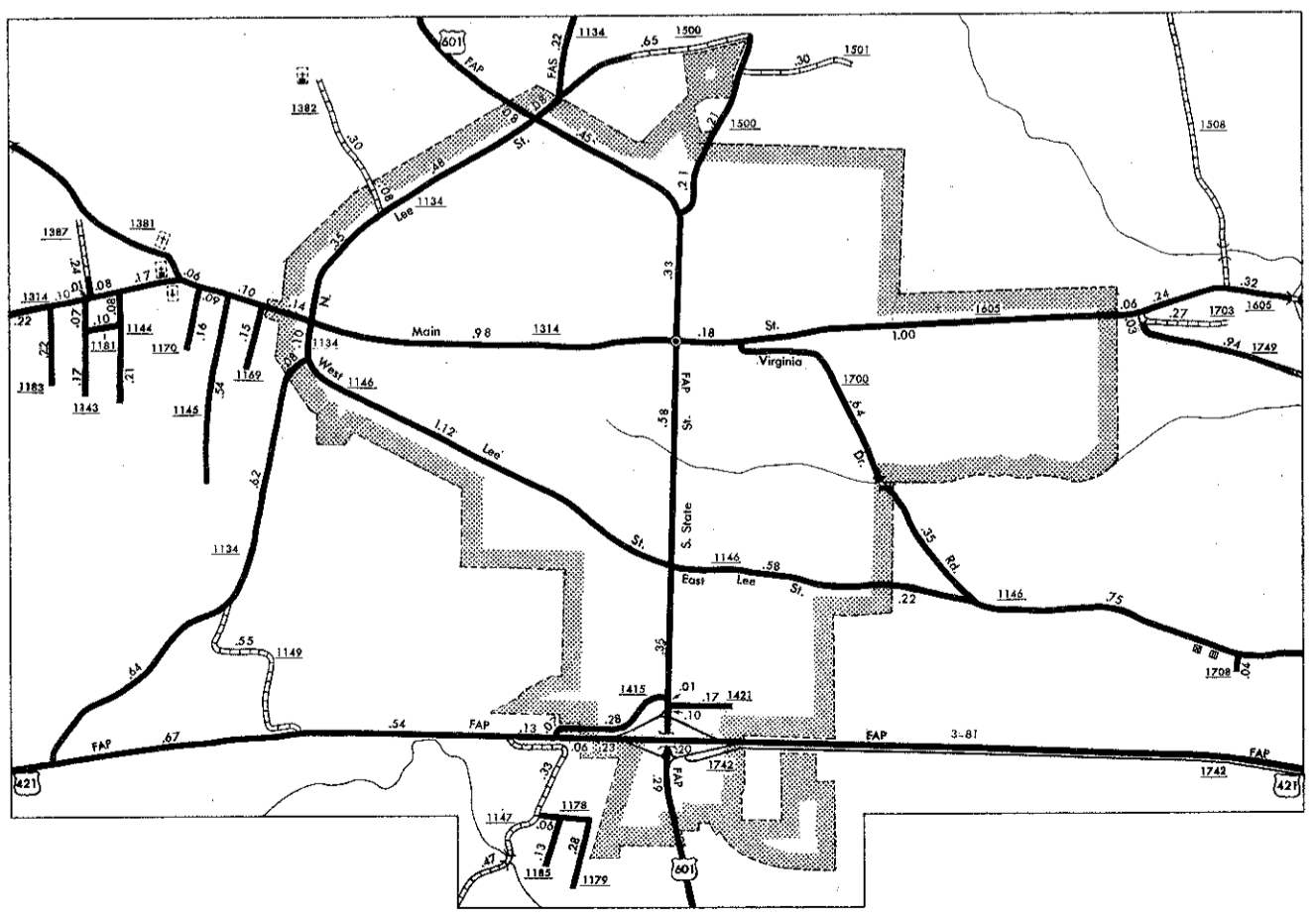
EAST BEND
POP. 502



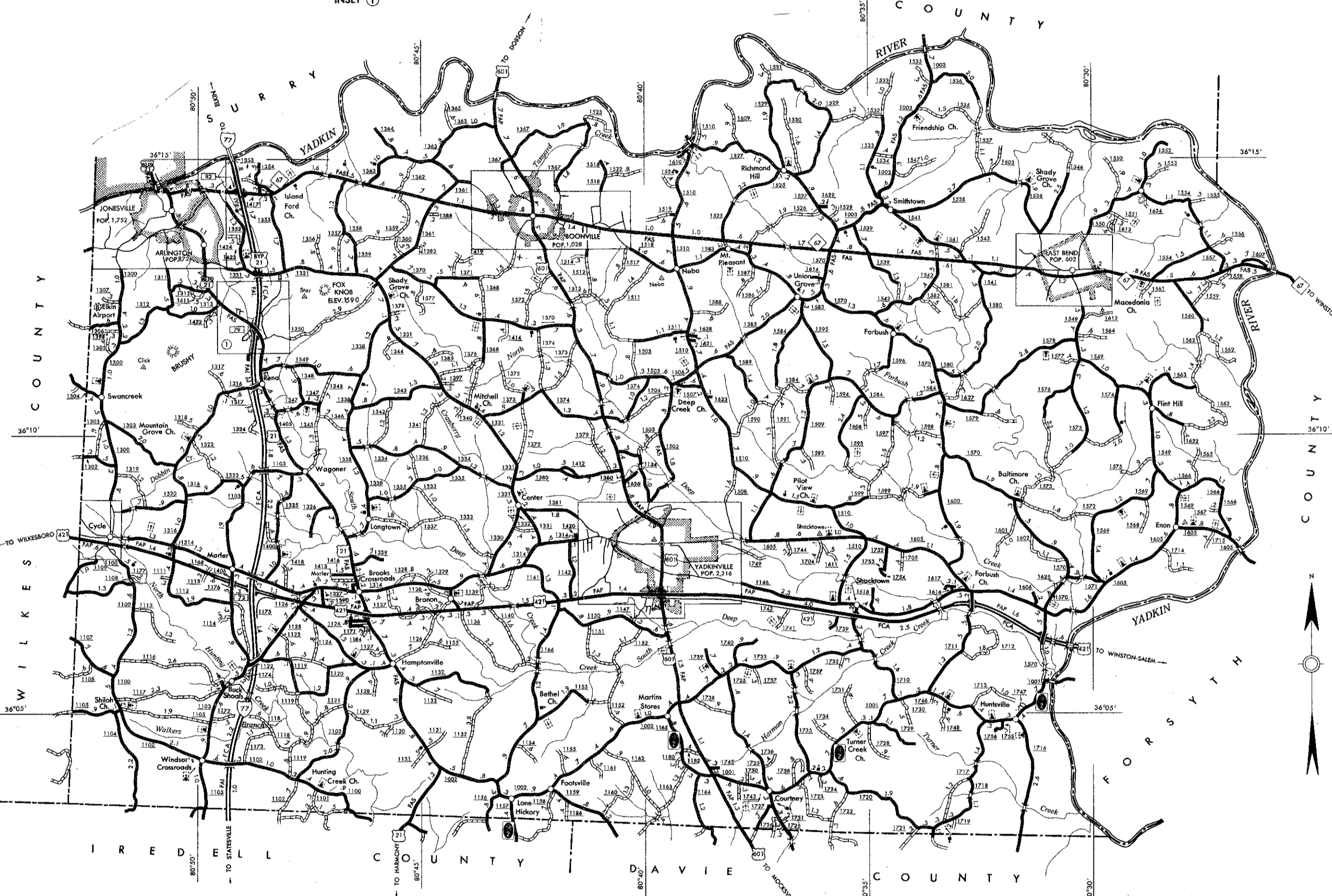
CYCLE



BOONVILLE
POP. 1,028




YADKINVILLE
POP. 2,216



- LEGEND**
- PRIMITIVE OR UNIMPROVED ROAD
 - GRASSY AND BRANDED ROAD
 - SOIL GRAVEL OR STONE SURFACED ROAD
 - PAVED SURFACED ROAD
 - 4 LANE UNIMPROVED HIGHWAY
 - DIVIDED HIGHWAY
 - HIGHWAY WITH FRONTAGE ROADS
 - FUEL CONTROL ACCESS
 - FEDERAL AID INTERSTATE ROAD
 - FEDERAL AID PRIMARY ROAD
 - FEDERAL AID SECONDARY ROAD
 - FEDERAL AID LOCAL
 - NON-SYSTEM ROAD
 - PROJECTED ROAD/CONSTRUCTION
 - INTERSECTION DISTANCE
 - TRAFFIC CIRCLE
 - HIGHWAY INTERCHANGE
 - DETAILED HIGHWAY INTERCHANGE
 - INTERSTATE HIGHWAY
 - U.S. NUMBERED HIGHWAY
 - U.S. NUMBERED BI-CYCLE ROUTE
 - N.C. NUMBERED BI-CYCLE ROUTE
 - INTERSTATE INTERCHANGE NUMBER
 - SECONDARY ROAD NUMBER
 - UNINCORPORATED CENSUS DESIGNATED PLACE
 - BALDWIN, ANY NUMBER OF TRACKS
 - USED BY SINGLE OPERATING COMPANY
 - BALDWIN, ANY NUMBER OF TRACKS
 - USED BY MULTIPLE OPERATING COMPANIES OR ADJACENT RIGHTS-OF-WAY
 - RAILROAD STATION
 - GRADE CROSSING
 - UNDERPASS
 - OVERPASS
 - RAILROAD TUNNEL
 - ARMY, NAVY, OR MARINE CORPS FIELD
 - CORRAL OR MUNICIPAL ANIMAL
 - MARSHED AUTUMNAL FIELD
 - HANGAR ON FIELD, "N" IN SHIELD
 - FIRE OR TOLL FERRY
 - HIGHWATER
 - COAST GUARD STATION
 - CANAL
 - MARSHY STREAM
 - WIDE STREAM
 - DAM WITH LOCK
 - DAM
 - RESERVOIR, POND, OR LAKE
 - PROMINENT PEAK, MOUNTAIN
 - INDICATE ELEVATION
 - ROAD THROUGH MOUNTAIN PASS
 - HIGHWAY BRIDGE OVER 20 FT.
 - GRAVEYARD OR BRIDGE
 - HIGHWAY TUNNEL
 - FOOD
 - STATE LINE
 - COUNTY LINE
 - CITY LIMITS
 - RESERVATION OR PARK BOUNDARY
 - UNINCORPORATED CENSUS DESIGNATED PLACE
 - COUNTY SEAT
 - OTHER TOWNS AND VILLAGES
 - TRIANGULATION STATION
 - INCORPORATED CITY OR VILLAGE, UNINCORPORATED
 - SCHOOL
 - CHURCH WITH CEMETERY
 - CEMETERY
 - HOSPITAL
 - CORRECTIONAL OR PENAL INSTIT.
 - HIGHWAY GARAGE OR MARKET YARD
 - HIGHWAY DIV. OR DIST. OFFICE
 - WEIGHT STATION
 - PATROL STATION
 - REST AREA
 - MONUMENT—SMALL HISTORICAL SITE

NOTE: MAP INCLUDES ONLY STATE MAINTAINED ROADS OR IMPORTANT NON-SYSTEM ROADS. MILEAGE NOT SHOWN ON FRONTAGE ROADS. ROADS SHOWN AS OF JAN. 1, 1990.

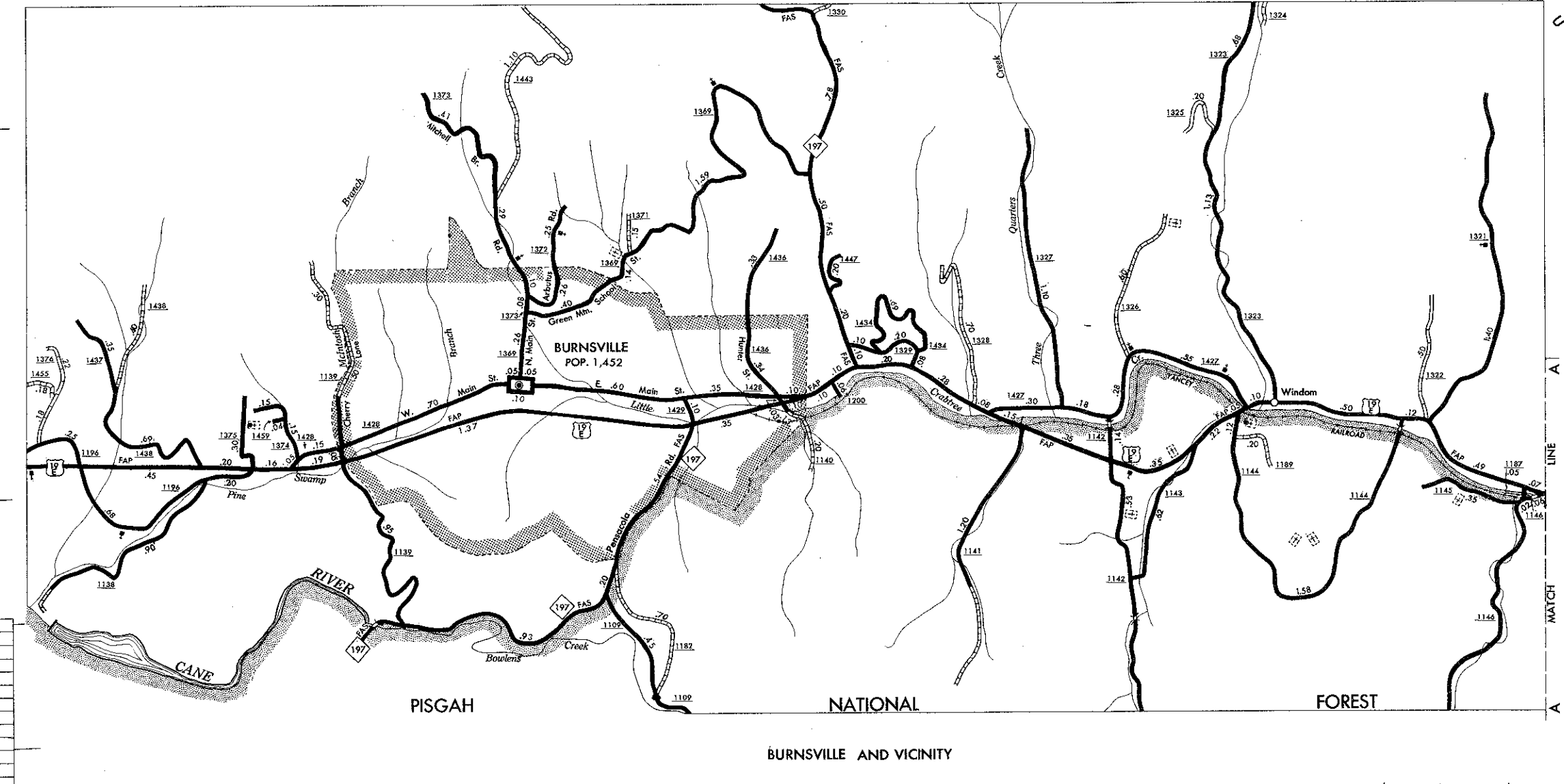
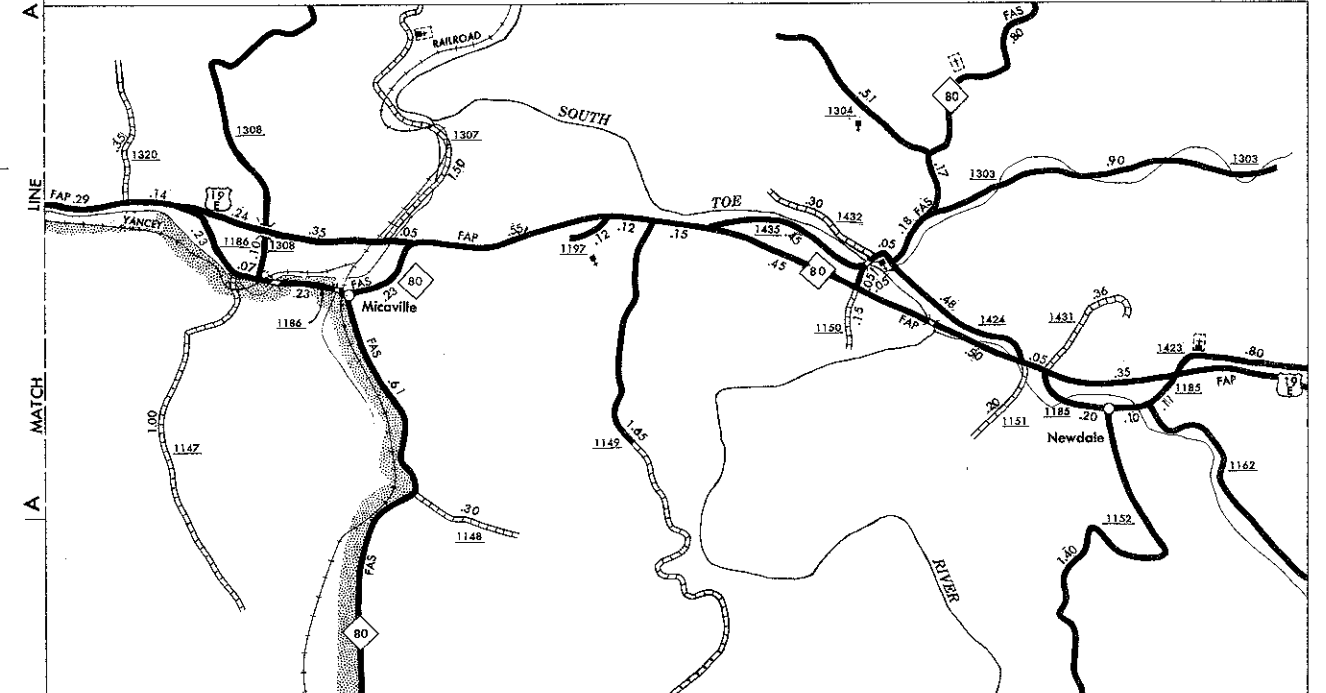
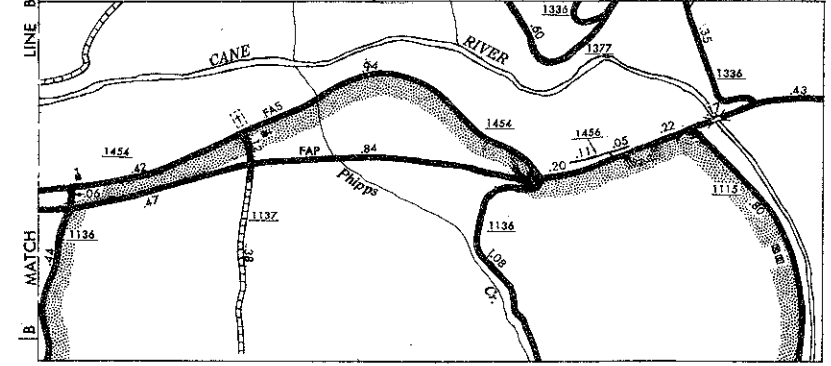
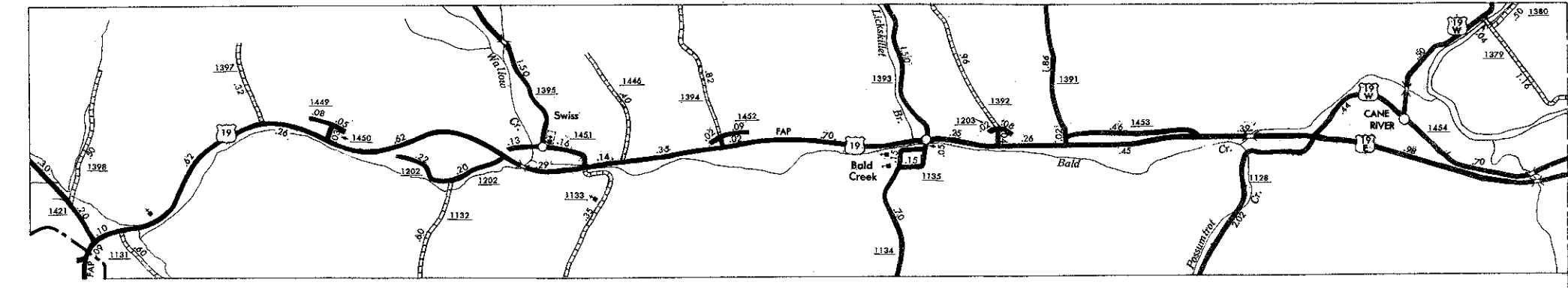
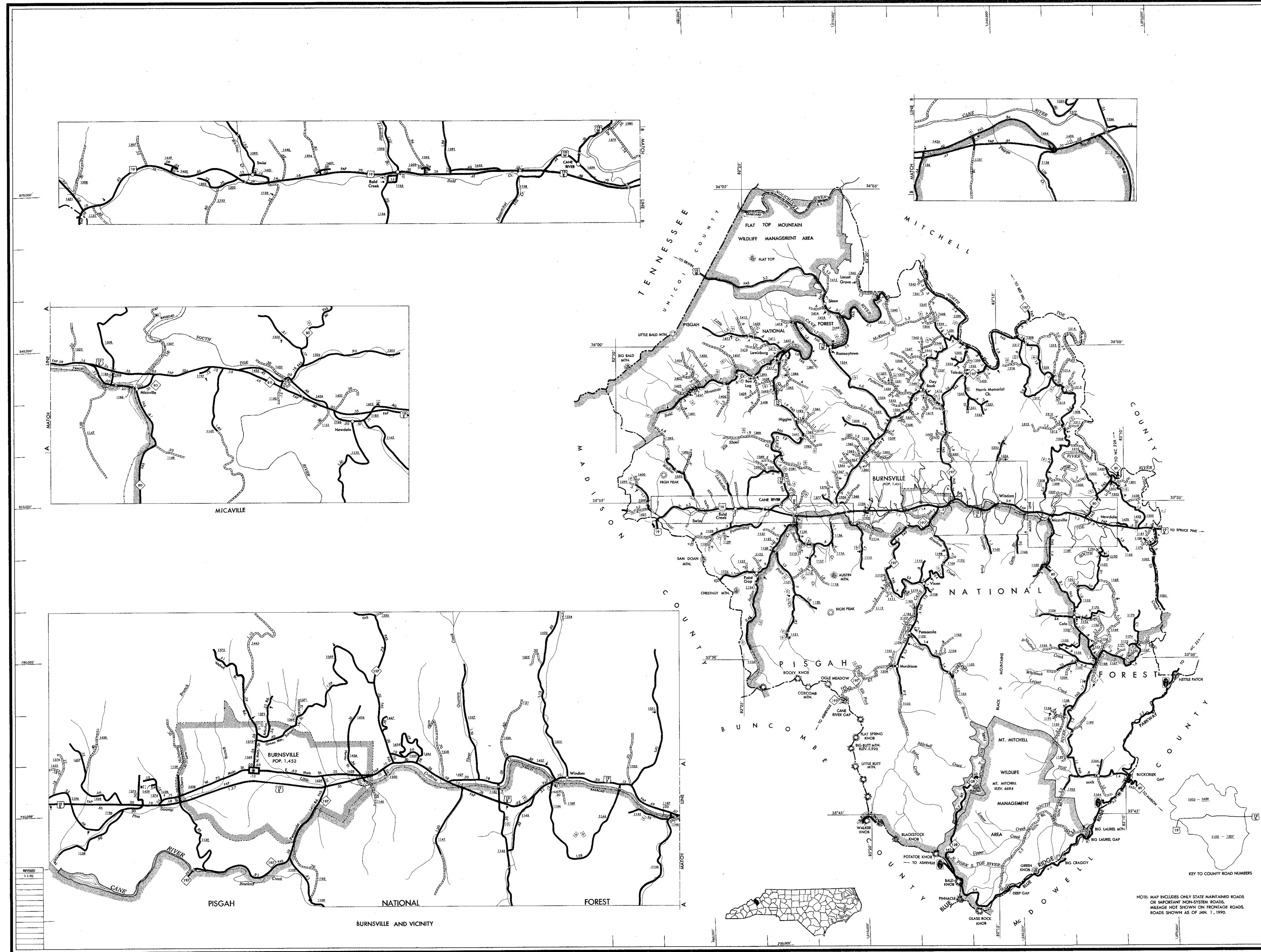
KEY TO COUNTY ROAD NUMBERS
ALSO NUMBERS 1001, 1002, 1003



COPY OF THIS MAP MAY BE OBTAINED FROM THE STATE ARCHIVES TO THE PUBLIC AT A NOMINAL COST. ADDRESS: MAPS, N.C. DEPARTMENT OF TRANSPORTATION, 1001 N. S. BERRY AVE., RALEIGH, NORTH CAROLINA, 27611

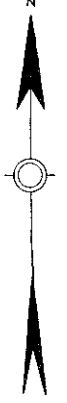
YADKIN COUNTY
NORTH CAROLINA

PREPARED BY THE
NORTH CAROLINA DEPARTMENT OF TRANSPORTATION
DIVISION OF HIGHWAYS—PLANNING AND RESEARCH BRANCH
IN COOPERATION WITH THE
U.S. DEPARTMENT OF TRANSPORTATION
FEDERAL HIGHWAY ADMINISTRATION



LEGEND


- FRONTAGE OR UNIMPROVED ROAD
- GRAVEL AND DRAINED ROAD
- SOIL GRAVEL OR STONE SURFACED ROAD
- PAVED SURFACED ROAD
- 4 LANE UNDIVIDED HIGHWAY
- DIVIDED HIGHWAY
- HIGHWAY WITH FRONTAGE ROADS
- FULL CONTROL ACCESS
- FEDERAL AID INTERSTATE ROAD
- FEDERAL AID PRIMARY ROAD
- FEDERAL AID SECONDARY ROAD
- FEDERAL AID BRIDGE
- NON-SYSTEM ROAD
- PROJECTED LOCATION
- INTERSECTION DISTANCE
- TRAFFIC CIRCLE
- HIGHWAY INTERCHANGE
- DETAILED HIGHWAY INTERCHANGE
- INTERSTATE HIGHWAY
- U.S. NUMBERED HIGHWAY
- U.S. NUMBERED BICYCLE ROUTE
- N.C. NUMBERED HIGHWAY
- N.C. NUMBERED BICYCLE ROUTE
- INTERSTATE INTERCHANGE NUMBER
- SECONDARY ROAD NUMBER
- RAILROAD, ANY NUMBER OF TRACKS
- RAILROAD, ANY NUMBER OF TRACKS USED BY SMALL OPERATING COMPANY
- RAILROAD, ANY NUMBER OF TRACKS USED BY SMALL OPERATING COMPANY ON SAME OR ADJACENT BRANCHES OF WAY
- RAILROAD STATION
- GRADE CROSSING
- UNDERPASS
- OVERPASS
- RAILROAD TUNNEL
- RAILROAD, ANY OR MARINE CORPS FIELD
- CONV. OR MUNICIPAL AIRPORT
- ARMED AIRWAY FIELD
- WINGAR ON FIELD "I" IN STAGU
- FERRY OR TOLL FERRY
- COAST GUARD STATION
- CANAL
- HARBOR/STREAM
- WATER STREAM
- DAM WITH LOCK
- DAM
- RESERVOIR, POND, OR LAKE
- PROFOUND TIE NUMBERS INDICATE ELEVATION
- ROAD THROUGH MOUNTAIN PASS
- HIGHWAY BRIDGE OVER 50 FT.
- BRIDGE OVER 50 FT. OR BRIDGE
- HIGHWAY TUNNEL
- FORD
- STATE LINE
- COUNTY LINE
- CITY LIMITS
- RESERVATION OR PARK BOUNDARY
- INVEST AREA
- DENONSTRATED CENSUS DISCONTINUED TRAIL
- COUNTY SEAT
- OTHER TOWNS AND VILLAGES
- TRIANGULATION STATION
- INCORPORATED CITY OR VILLAGE (CIRCLED)
- SCHOOL
- CHURCH
- CHURCH WITH CHATELAIN
- CEMETERY
- HOSPITAL
- CONCRETE OR FERAL WREN
- HIGHWAY GARAGE OR MAINT. YARD
- HIGHWAY DIV. OR DIST. OFFICE
- WEIGHT STATION
- PATROL STATION
- BEER AREA
- MONUMENT--SMALL HISTORICAL SITE



YANCEY COUNTY

NORTH CAROLINA

PREPARED BY THE
NORTH CAROLINA DEPARTMENT OF TRANSPORTATION
DIVISION OF HIGHWAYS—PLANNING AND RESEARCH BRANCH
IN COOPERATION WITH THE
U.S. DEPARTMENT OF TRANSPORTATION
FEDERAL HIGHWAY ADMINISTRATION



NOTE: MAP INCLUDES ONLY STATE MAINTAINED ROADS OR IMPROVED NON-SYSTEM ROADS. ALLEGES NOT SHOWN ON FRONTAGE ROADS. ROADS SHOWN AS OF JAN. 1, 1990.

COPIES OF THIS MAP ARE AVAILABLE FROM THE DIVISION OF HIGHWAYS, NORTH CAROLINA DEPARTMENT OF TRANSPORTATION, RALEIGH, NORTH CAROLINA, 27611