

Straight Line Diagram

Lackawanna 35

January 2016

This document was produced by the Pennsylvania Department of Transportation (PENNDOT) as an internal management tool for State maintained highways and is not to be used for other purposes. The printed information was compiled from the Department's computerized Roadway Management System (RMS) and is subject to change without notice. Use of any or all of the printed information for purposes other than those intended by the Department may not satisfy other accuracy and completeness requirements and the Department does not warrant that such printed information is accurate or complete.

ROADWAY MANAGEMENT SYSTEM
INDEX FOR SR'S LOCATED IN THE COUNTY OF LACKAWANNA

SR	BGN	PAGE	END	PAGE	SR	BGN	PAGE	END	PAGE	SR	BGN	PAGE	END	PAGE
0006		1		17	1102	225		225		3023	331		334	
0011		18		29	2001	226		226		3024	335		335	
0081		30		45	2002	227		228		3025	336		337	
0084		46		53	2003	229		231		3027	338		339	
0106		54		58	2004	232		234		3029	340		341	
0107		59		67	2005	235		237		3031	342		342	
0171		68		71	2006	238		239		3033	343		343	
0247		72		84	2007	240		240		3102	344		344	
0307		85		97	2008	241		243		4001	345		346	
0347		98		106	2009	244		246		4002	347		347	
0348	107			110	2010	247		248		4003	348		349	
0380	111			116	2011	249		249		4004	350		350	
0407	117			123	2012	250		250		4005	351		352	
0435	124			132	2013	251		255		4006	353		353	
0438	133			138	2014	256		256		4007	354		355	
0502	139			145	2015	257		257		4008	356		356	
0524	146			148	2016	258		260		4009	357		358	
0590	149			152	2017	261		262		4010	359		360	
0632	153			157	2018	263		264		4011	361		363	
0690	158			164	2019	265		265		4012	364		364	
1001	165			165	2020	266		268		4013	365		365	
1002	166			167	2100	269		269		4014	366		367	
1003	168			170	2101	270		270		4015	368		368	
1004	171			172	2102	271		271		4016	369		369	
1005	173			173	2103	272		272		4017	370		371	
1006	174			175	2105	273		273		4018	372		373	
1007	176			178	2109	274		274		4019	374		375	
1008	179			179	2111	275		275		4020	376		377	
1009	180			181	3001	276		279		4022	378		379	
1010	182			182	3002	280		283		4023	380		381	
1011	183			183	3003	284		285		4024	382		383	
1012	184			188	3004	286		287		4025	384		384	
1013	189			191	3005	288		290		4026	385		386	
1014	192			192	3006	291		292		4027	387		387	
1015	193			195	3007	293		293		4028	388		389	
1016	196			198	3008	294		294		4030	390		390	
1017	199			201	3009	295		298		4032	391		392	
1018	202			202	3010	299		300		4034	393		394	
1019	203			205	3011	301		306		4036	395		396	
1023	206			210	3012	307		307		4038	397		397	
1025	211			211	3013	308		315		6006	398		409	
1027	212			214	3014	316		317		6011	410		414	
1029	215			216	3015	318		320		6307	415		415	
1031	217			217	3016	321		322		8001	416		417	
1035	218			218	3017	323		323		8002	418		419	
1037	219			219	3018	324		324		8003	420		421	
1039	220			221	3019	325		326		8005	422		423	
1041	222			222	3020	327		328		8007	424		424	
1100	223			223	3021	329		329		8008	425		425	
1101	224			224	3022	330		330		8009	426		428	



December 31, 2015

Pennsylvania State Roads - Straight Line Diagrams

Contained within this document are the 2016 Pennsylvania Straight Line Diagram's (SLD's) for State Routes by county within a particular PennDOT district. At the end of each year, PennDOT takes a snapshot of its current SLD database and creates PDF files and SLD books from the SLD snapshot. The SLD's are a graphical representation of State Routes (SR's) that PennDOT maintains. The information shown on the SLD's is generated from data found in PennDOT's Roadway Management System (RMS) database. The data from RMS is constantly being updated to match actual roadway inventory data found on Pennsylvania's state highways. PennDOT's SR system is explained briefly in this document along with symbol definitions for each type of roadway feature or attribute found on the SLD. This PDF version of the SLD contains an individual county list of all state roads found in that county. The SR's found on the list are linked to the actual pages that show the individual SLD's. To find an SLD for a particular road that you want, simply point to that road on the SR index list and click on it to jump to the beginning page of that SLD.

Along with this electronic PDF version, PennDOT also produces hard copy books of the SLD's that are sent annually to all county courthouses and county/municipal planning organizations (MPO's) in the Commonwealth. The Hardcopy version of the SLD can be purchased from [PennDOT's sales store](#) (*Publication Sales Store, P.O. Box 2028, Harrisburg, Pennsylvania 17105, (717) 787-6746*).

If you have any questions or comments concerning information found in this document, please contact Janice L. Arellano, P.E., Chief, [Roadway Inventory and Testing Unit](#), [Asset Management Division](#), [Bureau of Maintenance and Operations](#), by calling (717) 787-7294.

Additional information on state owned highways is available from your local PENNDOT Engineering District Office, RMS Unit, RMS Coordinator.

Straight Line Diagram Disclaimer: This document is for informational purposes only and may be viewed by anyone. No part of the information contained in this document may be altered or redistributed without prior written consent of PENNDOT. Straight Line Diagram information is provided "as is" without warranty of any kind, either expressed or implied. This information could include technical inaccuracies or errors of omission. Changes may be made periodically to the information herein.

Copyright © 2015 by the Commonwealth of Pennsylvania. All rights reserved.



Asset Management Division Mission Statement

To protect and preserve Pennsylvania's infrastructure by providing meaningful, timely, and accurate pavement and roadway management, design, standards, strategies, inventory and condition, as well as fair, consistent and efficient application of Commonwealth laws and regulations.

CUSTOMER SERVICE RATING FORM

Straight Line Diagram (SLD) – Customer Service Rating

As means to improve customer service, we would like you to rate the product/ service you have received, by circling a “grade” from “A” (excellent) to “E” (fail).

A **B** **C** **D** **E**

If your rating is not an “A,” please let us know what we could do better.

Name and Organization (optional)

Thank You.

(Fold along line, and tape or staple together before mailing)

(Cut along dashed line)

Bureau of Maintenance and Operations
Asset Management Division – BOMO Annex
907 Elmerton Avenue
Harrisburg, PA 17110
ATTN: Janice Arellano

PENNSYLVANIA DEPARTMENT OF TRANSPORTATION
Bureau of Maintenance and Operations, Asset Management Division

Location Referencing System (LRS) – Definitions, Uses & Testing

The Department's LRS, implemented in 1987, is the mechanism to designate the State highway network, to define roadway lengths, locations, and route connectivity, and to serve as the basis for the collection, storage, and integration of roadway information.

An LRS key is a unique series of numbers that identifies the location of each point or feature along a State route. The fourteen digit number is an integral part of the Roadway Management System (RMS) where roadway data is stored. 07/4016/0100/0857 is an example of an LRS key, which identifies County (CO) = 07, State Route (SR) = 4016, Segment (SEG) = 0100, and Offset = 0857.

County (CO)

Each of Pennsylvania's sixty-seven counties is identified by a number.

Name	#	Name	#	Name	#	Name	#
Adams	1	Clinton	18	Lackawanna	35	Potter	52
Allegheny	2	Columbia	19	Lancaster	36	Schuylkill	53
Armstrong	3	Crawford	20	Lawrence	37	Snyder	54
Beaver	4	Cumberland	21	Lebanon	38	Somerset	55
Bedford	5	Dauphin	22	Lehigh	39	Sullivan	56
Berks	6	Delaware	23	Luzerne	40	Susquehanna	57
Blair	7	Elk	24	Lycoming	41	Tioga	58
Bradford	8	Erie	25	McKean	42	Union	59
Bucks	9	Fayette	26	Mercer	43	Venango	60
Butler	10	Forest	27	Mifflin	44	Warren	61
Cambria	11	Franklin	28	Monroe	45	Washington	62
Cameron	12	Fulton	29	Montgomery	46	Wayne	63
Carbon	13	Greene	30	Montour	47	Westmoreland	64
Centre	14	Huntingdon	31	Northampton	48	Wyoming	65
Chester	15	Indiana	32	Northumberland	49	York	66
Clarion	16	Jefferson	33	Perry	50	Philadelphia	67
Clearfield	17	Juniata	34	Pike	51		

State Route (SR)

State Routes (SR's) are identified by four-digit numbers. SR numbers are assigned as follows:

- | | |
|--|-----------|
| 1. Traffic Routes: Routes designated as Interstates, US or PA Routes | 0001-0999 |
| 2. Quadrant Routes (Non-Traffic Routes) | 1001-4999 |
| 3. Relocated Traffic Routes | 6000-6999 |
| 4. Turned Back, Abandoned, or Null Routes | 7000-7999 |
| 5. Interchanges | 8001-8999 |
| 6. WYE's | 9101-9199 |
| 7. Rest Areas | 9201-9299 |
| 8. Truck Escape Ramps | 9301-9399 |
| 9. Others | 9401-9499 |

Even/Odd Convention: Even numbers are typically given to SR's in the East/West direction, and odd numbers to SR's that run North/South. This convention applies to Interstate Routes (except those that are Beltways or Spurs), and Quadrant Routes. This convention may or may not apply to PA or US Traffic Routes.

Hierarchy: If two or more traffic routes occupy the same section of roadway, the SR number is based on the "higher" type route, according to the following hierarchy. If the traffic routes are the same hierarchy class, then the SR number is assigned the lower numbered traffic route (Figure 1).

1. Interstates
2. U.S. Routes
3. PA Routes
4. Quadrant Routes

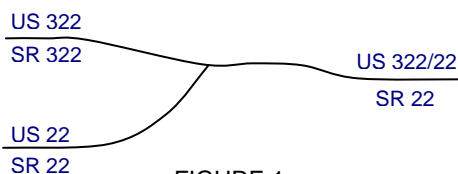


FIGURE 1

Other Numbering Conventions:

1. The first digit of a quadrant route is based on which quadrant of the county the route is located, as shown in the following diagram (Figure 2).
2. The last three digits of a Relocated Traffic Route are the same as the Traffic Route that was relocated.
3. Interchanges are numbered sequentially. Odd numbers are given to interchanges along SR's in the North/South direction; even numbers are given to interchanges along SR's in the East/West direction (Figure 3).
4. WYE's are given odd numbers if the connecting SR is odd numbered, and even numbers if the connecting SR is even numbered.
5. Rest Areas or Truck Escape Ramps are given odd numbers if they connect to the Southbound or Westbound side of an SR, and even numbers if they connect to the Northbound or Eastbound side.

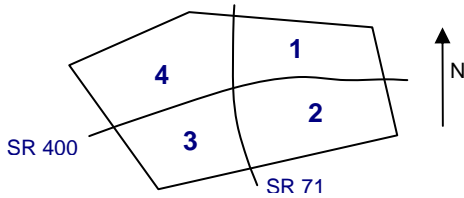


FIGURE 2

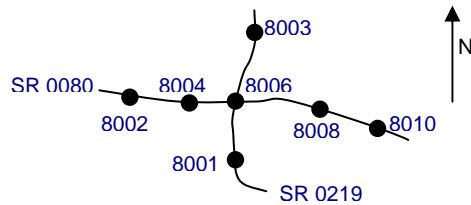


FIGURE 3

Segment (SEG)

State routes are divided into segments, which are approximately one-half mile long, and are identified by a four-digit number. Segment begin and end points are placed at physical features where possible. Segment numbers increase in the North or East direction, and typically by 10's (Figure 4). Segments are even numbered on undivided roadways, and in the Northbound or Eastbound direction of divided roadways. Segments are odd numbered in the Southbound or Westbound direction of divided roadways (Figure 5). Interstate segments are associated with the mile posts (Figure 6).

Undivided Roadways

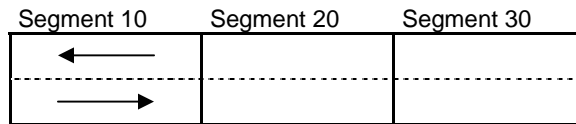


FIGURE 4

Divided Roadways

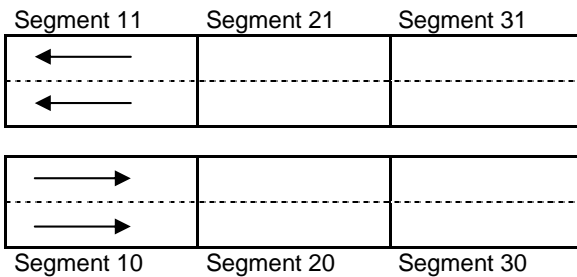


FIGURE 5

Interstate Roadways

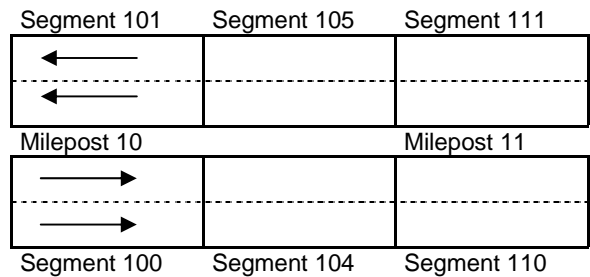


FIGURE 6

Turned Back, Abandoned, and Null Segments are given numbers in the range of 7000-7999. For two coincident State routes, the route with "lower" hierarchy is "nulled."

Segment numbering restarts on Traffic Routes at County boundaries, except Interstates (Figure 7).

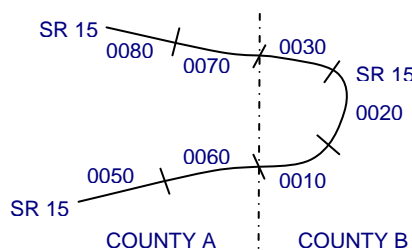


FIGURE 7

Offset

The offset, a subdivision of the segment, is the distance (in feet) from the beginning of the segment, expressed as a four-digit number. Offsets are measured in the increasing segment direction.

Segment Markers

Segment markers, which allow for easy identification of the LRS location on the State highway system, indicate the State route and segment number at the point that each segment is entered. If the beginning of a segment occurs at a physical feature, then the point of reference is at the physical feature and not the sign. At intersections, signs are used to identify beginning or ending State routes or segments.



Users of the LRS

Locations of all intersections, structures, and other points of interest are field verified and inventoried in the RMS. This information can be displayed on Straight Line Diagrams (SLD's) which can be viewed in the RMS, or hardcopy form. SLD books are refreshed and printed annually for distribution to the Department's District and County offices, as well as too many external entities.

A list of those within the Department that use the LRS to identify locations in the RMS and in the field includes personnel from the following organizations: Pavement Testing, County Maintenance, Traffic, Design, Surveys, Construction, Bridge, Permits, Crash Review, Planning and Programming, Posted & Bonded Roads, Tort Liability, and Emergency Management.

Users outside the Department include: County & Municipal governments, County 911, Planning Commissions, Federal Highway Administration, State & Local Police, Local Emergency Management, Delivery Services (UPS, Fed Ex, etc.), Fire Departments, Utility Companies, Contractors, and Consultants.

Without segment markers located in the field, all of these users would have to rely solely on the SLD, which would be extremely cumbersome at best and impossible for some.

Verification, QA & QC

In order to assure that LRS information is indicated properly in the RMS, on SLD's, and in the field, LRS Quality Assurance (QA) and Quality Commitment (QC) programs are performed each year. The Bureau of Maintenance and Operations, Asset Management Division, Roadway Inventory & Testing Unit (RITU) performs all Statewide QC testing. Field verification and QA is also performed by RITS, except in Engineering Districts 2-0, 11-0, and 12-0, where it is done "in-house." Each Engineering District is responsible for its own LRS completeness and maintenance with respect to the RMS.

Twenty percent of each county is field tested annually as part of the QA program, and five percent of each county is tested for the annual QC program. The goal of the QC program is to maintain at least 90% accuracy between the RMS and the actual field locations of highway features. Annual QC ratings are developed and reported to the Engineering Districts.









































Field testing is performed by two-person teams (a permanent employee that operates the test, and a temporary employee that drives the device) with the use of vans equipped with an on-board computer and a Data Measurement Subsystem. Testing is typically performed during the months of April through November.

Vehicle location and roadway features are displayed on the van's computer screen in SLD format, and the software accepts operator inputs verifying or modifying roadway feature locations, as well as comments. Though the system can function at greater speed, test speeds are typically less than 25 mph to ensure accuracy.

There are five categories of information that is verified and/or modified:

1. State Route Length
2. Segment Length
3. Roadway Geometry (lane count, pavement & shoulder types & widths)
4. Intersecting Feature Location (intersections & bridges)
5. Segment Marker Location

STRAIGHT LINE DIAGRAM (SLD) ANNUAL REFRESH ATTRIBUTE KEY

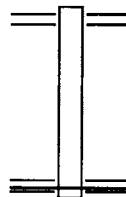
 SEGMENT MARKER	 AHEAD LEFT INTER STATE OWNED	 RAILROAD CROSSING	 INTERSTATE MILEPOST
 TURNBACK	 AHEAD LEFT INTER NON-STATE	 RAILROAD OVER-PASS	 MFC BEGIN
 NULL	 AHEAD RIGHT INTE STATE OWNED	 OVER-PASS	 MUNICIPAL BOUNDARY
 UNDIVIDED HIGHWAY	 AHEAD RIGHT INTE NON-STATE	 BRIDGE END	 VILLAGE BEGIN
 PHYSICALLY DIVIDED	 BACK LEFT INTER STATE OWNED	 BRIDGE BEGIN	AH - LENGTH FORWARD TO NEXT SEGMENT BEGIN BK - LENGTH BACKWARD TO PREVIOUS SEGMENT BEGIN
 PAINT DIVIDED	 BACK LEFT INTER NON-STATE	 TUNNEL	
 INTERSECTION AHEAD	 BACK RIGHT INTER STATE OWNED	 SIGN STRUCTURE	MFC - MAINTENANCE FUNCTIONAL CLASS A = INTERSTATE EXPRESSWAY AND/OR PRINCIPLE ARTERIAL C = MINOR ARTERIAL D = COLLECTOR E = LOCAL ACCESS F = INTERCHANGE RAMP
 INTERSECTION BACK	 BACK RIGHT INTER NON-STATE	 SIGN MOUNTED ON OVER-PASS	
 REFERENCE AHEAD/BACK	 T-LEFT INTERSEC STATE OWNED	 RETAINING WALL	NULL AND TURNBACK SEGMENTS ARE DISPLAYED IN THE DEPARTMENT'S ROADWAY MANAGEMENT SYSTEM (RMS) AS 100 FEET IN LENGTH. ACTUAL SEGMENT AND SECTION LENGTHS MAY VARY SIGNIFICANTLY
 DIVIDED CONNECTOR	 T-LEFT INTERSEC NON-STATE	 BRIDGE/CULVERT UNDER FILL	
 CROSS INTERSEC STATE OWNED	 T-RIGHT INTERSEC STATE OWNED	 PIPE (STAMPP)	
 CROSS INTERSEC NON-STATE	 T-RIGHT INTERSEC NON-STATE	 ROTARY INTERSEC	

EXTRACT DATE: 12/17/2015 ROADWAY MANAGEMENT SYSTEM PAGE NUMBER: 480
PRINT DATE: 01/08/2016 SLD COUNTY/SR - ANNUAL PRINT COUNTY: LACKAWANNA

DIR: B TOTAL LEN: .131 MI. DIST: 04-2 SR: 9405
LEFT MUN: JEFFERSON T RIGHT MUN: JEFFERSON T

000694 FT

000000 FT



000694 FT

SR 0247
0010/0694 (SR0247 SEG 0010/1074)

000000 FT 0 0 00000 0 00 0000+00
NC SR9405 SH

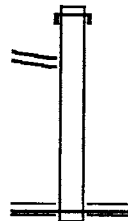
SR 0247
(SR0247 SEG 0010/1089)

MFC BEGIN = F
0010/0000 LENGTH(AH 0694 BK 0000)

EXTRACT DATE: 12/17/2015 ROADWAY MANAGEMENT SYSTEM PAGE NUMBER: 479
PRINT DATE: 01/08/2016 SLD COUNTY/SR - ANNUAL PRINT COUNTY: LACKAWANNA

DIR: S TOTAL LEN: .090 MI. DIST: 04-2 SR: 9403
LEFT MUN: CARBONDALE T RIGHT MUN: CARBONDALE T

PARK & LOCK RD
(SR9403 SEG 0011/0477) 0011/0192
000000 FT



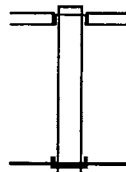
000477 FT
INTER-AHD PARK & RIDE RD
0011/0477 (SR9403 SEG 0011/0192)

000000 FT 0 0 00000 0 00 0000+00
NC PARK & RIDE RD
MERIDETH ST
(SR1039 SEG 0010/0787)
MFC BEGIN = F
0011/0000 LENGTH(AH 0477 BK 0000)

DIR: N TOTAL LEN: .050 MI. DIST: 04-2 SR: 9402
 LEFT MUN: ROARING BROOK T RIGHT MUN: ROARING BROOK T

000266 FT

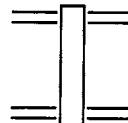
000000 FT



000266 FT
 INTER-AHD MAIN ST
 (T416)
 DRINKER PK
 (SR0435 SEG 0251/0149)
 DRINKER PK
 0010/0266 (SR0435 SEG 0250/0197)
 000000 FT 0 0 0000 0 0 00 0000+00
 NC JUG HANDLE RD
 INTER-BK DRINKER PK
 (SR0435 SEG 0250/0000)
 MFC BEGIN = F
 0010/0000 LENGTH(AH 0266 BK 0000)

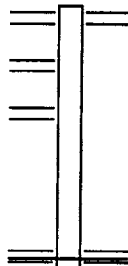
DIR: B TOTAL LEN: .134 MI. DIST: 04-2 SR: 9401
 LEFT MUN: JESSUP B RIGHT MUN: JESSUP B

000709 FT
 000490 FT



000709 FT PARK & RIDE A RD
 0020/0219 (SR9401 SEG 0010/0321)
 000490 FT 0 0 00000 0 00 0000+00
 PARK & RIDE A RD
 (SR9401 SEG 0010/0149)
 S 0020/0000 LENGTH(AH 0219 BK 0490)

000000 FT



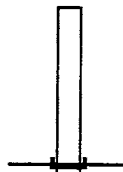
0010/0490 MOOSIC LAKE RD
 (SR0247 SEG 0130/0000)
 PARK & RIDE B RD
 0010/0321 (SR9401 SEG 0020/0219)
 PARK & RIDE B RD
 0010/0149 (SR9401 SEG 0020/0000)
 000000 FT 0 0 00000 0 00 0000+00
 NC PARK & RIDE A RD
 MOOSIC LAKE RD
 (SR0247 SEG 0120/2128)
 MFC BEGIN = F
 S 0010/0000 LENGTH(AH 0490 BK 0000)

EXTRACT DATE: 12/17/2015 ROADWAY MANAGEMENT SYSTEM PAGE NUMBER: 476
PRINT DATE: 01/08/2016 SLD COUNTY/SR - ANNUAL PRINT COUNTY: LACKAWANNA

DIR: N TOTAL LEN: .047 MI. DIST: 04-2 SR: 9301
LEFT MUN: JESSUP B RIGHT MUN: JESSUP B

000250 FT

000000 FT



000250 FT
* REF-AHD END OF SR 9301 SH
0010/0250 (GOVT)
000000 FT 0 0 00000 0 00 0000+00
NC TRUCK ESCAPE RAMP
INTER-BK MODSIC LAKE RD
(SR0247 SEG 0110/3098)
MFC BEGIN = F
0010/0000 LENGTH(AH 0250 BK 0000)

EXTRACT DATE: 12/17/2015 ROADWAY MANAGEMENT SYSTEM PAGE NUMBER: 475
PRINT DATE: 01/08/2016 SLD COUNTY/SR - ANNUAL PRINT COUNTY: LACKAWANNA

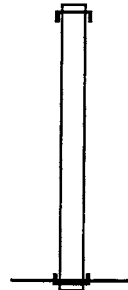
DIR: N TOTAL LEN: .341 MI. DIST: 04-2 SR: 9204
LEFT MUN: GREENFIELD T RIGHT MUN: GREENFIELD T

001803 FT

001803 FT
INTER-AHD AMERICAN LEGION MEM HW
0010/1803 (SR0081 SEG 2024/1384)

000000 FT

000000 FT 0 0 00000 0 00 0000+00
NC ROADSIDE REST RD
INTER-BK AMERICAN LEGION MEM HW
(SR0081 SEG 2020/2214)
MFC BEGIN = F
0010/0000 LENGTH(AH 1803 BK 0000)



EXTRACT DATE: 12/17/2015 ROADWAY MANAGEMENT SYSTEM PAGE NUMBER: 474
PRINT DATE: 01/08/2016 SLD COUNTY/SR - ANNUAL PRINT COUNTY: LACKAWANNA

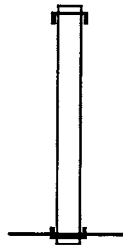
DIR: W TOTAL LEN: .233 MI. DIST: 04-2 SR: 9203
LEFT MUN: CARBONDALE C RIGHT MUN: CARBONDALE C

001232 FT

001232 FT
INTER-AHD LACK IND HWY
0010/1232 (SR0006 SEG 0515/0385)

000000 FT

000000 FT 0 0 00000 0 00 0000+00
NC SCENIC OVERLOOK RD
INTER-BK LACK IND HWY
(SR0006 SEG 0515/1617)
MFC BEGIN = F
S 0010/0000 LENGTH(AH 1232 BK 0000)



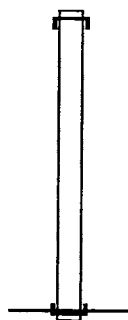
EXTRACT DATE: 12/17/2015 ROADWAY MANAGEMENT SYSTEM PAGE NUMBER: 473
 PRINT DATE: 01/08/2016 SLD COUNTY/SR - ANNUAL PRINT COUNTY: LACKAWANNA
 DIR: W TOTAL LEN: .402 MI. DIST: 04-2 SR: 9201
 LEFT MUN: COVINGTON T RIGHT MUN: COVINGTON T

002123 FT

002123 FT
 INTER-AHD SR 0380 SH
 0010/2123 (SR0380 SEG 0150/0725)

000000 FT

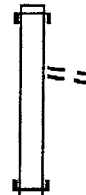
000000 FT 0 0 00000 0 00 0000+00
 NC GOVT WEIGH STATION
 INTER-BK SR 0380 SH
 (SR0380 SEG 0144/1328)
 MFC BEGIN = F
 0010/0000 LENGTH(AH 2123 BK 0000)



DIR: N TOTAL LEN: .254 MI. DIST: 04-2 SR: 8045
 LEFT MUN: MOSCOW B RIGHT MUN: MOSCOW B

001342 FT

000772 FT

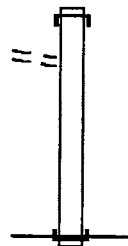


001342 FT
 INTER-AHD SR 0380 SH
 0750/0570 (SR0380 SEG 0210/0827)
 FROM 0690/0080 SH
 0750/0115 (CONN)
 000772 FT 1 0 01002 2 02 0000+00
 NC RAMP B RD
 INTER-BK CHURCH ST
 (SR0690 SEG 0080/0409)
 0750/0000 LENGTH(AH 0570 BK 0772)

TO 0690/0080 SH
 (CONN)

0500/0695

000000 FT



INTER-AHD SR 0690 SH
 0500/0772 (SR0690 SEG 0070/3182)
 000000 FT 1 0 01002 2 01 0000+00
 NC RAMP A RD
 INTER-BK SR 0380 SH
 (SR0380 SEG 0211/0863)
 MFC BEGIN = F
 0500/0000 LENGTH(AH 0772 BK 0000)

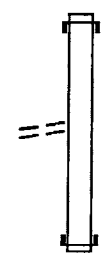
DIR: W TOTAL LEN: .800 MI. DIST: 04-2 SR: 8043
 LEFT MUN: COVINGTON T RIGHT MUN: COVINGTON T

004229 FT

004229 FT
 INTER-AHD SR 0380 SH
 0750/1297 (SR0380 SEG 0194/0915)

FROM 0307/0065 SH
 (CONN)

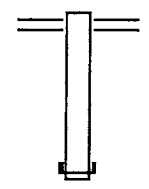
0750/0276
 002932 FT



002932 FT 1 0 01002 2 00 0000+00
 NC RAMP C RD
 INTER-BK SCRANTON DALEVILLE HW
 (SR0307 SEG 0064/0545)
 S 0750/0000 LENGTH(AH 1297 BK 0832)

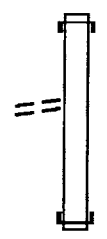
002100 FT

0500/0832 SCRANTON DALEVILLE HW
 (SR0307 SEG 0064/1932)
 002100 FT 1 0 01002 2 01 0000+00
 NC RAMP D RD
 INTER-BK SR 0380 SH
 (SR0380 SEG 0195/1494)
 S 0500/0000 LENGTH(AH 0832 BK 1029)



FROM 0307/0064 SH
 (CONN)

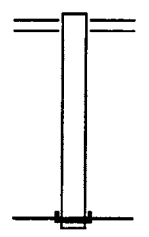
0250/0204
 001071 FT



INTER-AHD SR 0380 SH
 0250/1029 (SR0380 SEG 0191/2172)
 001071 FT 1 0 01002 2 02 0000+00
 NC RAMP A RD
 INTER-BK SCRANTON DALEVILLE HW
 (SR0307 SEG 0065/1553)
 S 0250/0000 LENGTH(AH 1029 BK 1071)

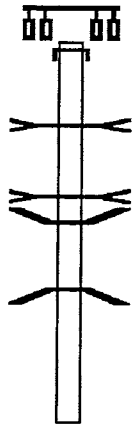
000000 FT

0010/1071 SCRANTON DALEVILLE HW
 (SR0307 SEG 0065/0536)
 000000 FT 1 0 01002 2 03 0000+00
 NC RAMP B RD
 INTER-BK SR 0380 SH
 (SR0380 SEG 0190/1328)
 MFC BEGIN = F
 S 0010/0000 LENGTH(AH 1071 BK 0000)



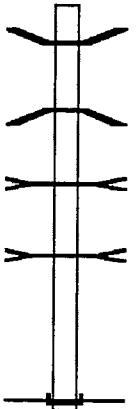
DIR: N TOTAL LEN: .389 MI. DIST: 04-2 SR: 8041
 LEFT MUN: SOUTH ABINGTON T RIGHT MUN: SOUTH ABINGTON T

002058 FT



002058 FT INTER-AHD NORTHERN BL
 (SR0011 SEG 0351/2853)
 0020/0965 BR LEGGETTS
 STRUCTURE LENGTH 15 FT
 0020/0724 BMSID 35/8041/0010/0200
 BR LEGGETTS
 STRUCTURE LENGTH 15 FT
 0020/0322 BMSID 35/8041/0010/0753
 0020/0308 BMSEN 35/8041/0010/0900
 1 0 00009 2 04 0100+36
 SR 0011
 0020/0155 BMSBG 35/8041/0010/0900
 001093 FT 1 0 00009 2 04 0100+36
 NC RAMP E RD
 * REF-BK TURNPIKE RAMP RD
 (TNPK)
 0020/0000 LENGTH(AH 0965 BK 1093)

001093 FT

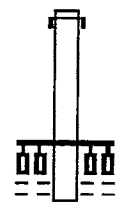


* REF-AHD TURNPIKE RAMP RD
 0010/1093 (TNPK)
 0010/1027 BMSEN 35/8041/0010/0900
 1 0 00009 7 00 0187+91
 SR 0011
 0010/0874 BMSBG 35/8041/0010/0900
 BR LEGGETTS
 STRUCTURE LENGTH 15 FT
 0010/0693 BMSID 35/8041/0010/0753
 BR LEGGETTS
 STRUCTURE LENGTH 15 FT
 0010/0184 BMSID 35/8041/0010/0200
 000000 FT 1 0 00009 2 03 0100+36
 NC RAMP F RD
 INTER-BK NORTHERN BL
 (SR0006 SEG 0180/0461)
 MFC BEGIN = F
 0010/0000 LENGTH(AH 1093 BK 0000)

000000 FT

DIR: N TOTAL LEN: .380 MI. DIST: 04-2 SR: 8039
 LEFT MUN: SCRANTON C RIGHT MUN: SCRANTON C

002011 FT



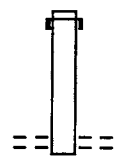
002011 FT
 INTER-AHD SR 00B1 SH
 0750/0833 (SR00B1 SEG 1840/2365)

001178 FT

001178 FT 1 0 01005 2 14 0000+00
 NC RAMP E RD
 RIVER ST
 (CITY)

0750/0000 LENGTH(AH 0833 BK 0589)

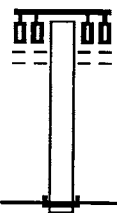
000589 FT



INTER-AHD SR 00B1 SH
 0250/0589 (SR00B1 SEG 1841/0613)
 000589 FT 1 0 01005 2 16 0000+00
 NC RAMP G RD
 RIVER ST
 (CITY)

0250/0000 LENGTH(AH 0589 BK 0589)

000000 FT



RIVER ST
 (CITY)
 0010/0589
 000000 FT 1 0 01005 2 17 0000+00
 NC RAMP H RD
 INTER-BK SR 00B1 SH
 (SR00B1 SEG 1840/0880)
 MFC BEGIN = F

0010/0000 LENGTH(AH 0589 BK 0000)

EXTRACT DATE: 12/17/2015 ROADWAY MANAGEMENT SYSTEM PAGE NUMBER: 468
PRINT DATE: 01/08/2016 SLD COUNTY/SR - ANNUAL PRINT COUNTY: LACKAWANNA

DIR: E TOTAL LEN: .895 MI. DIST: 04-2 SR: 8036
LEFT MUN: CARBONDALE T RIGHT MUN: CARBONDALE T

004730 FT

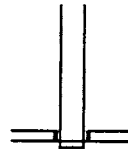
003660 FT



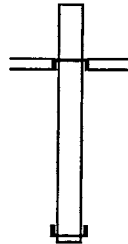
004730 FT
INTER-AHD LACK IND HWY
0750/1070 (SR0006 SEG 0484/2426)

003660 FT 0 0 00000 0 00 0000+00

DIR: E TOTAL LEN: .895 MI. DIST: 04-2 SR: 8036
 LEFT MUN: CARBONDALE T RIGHT MUN: CARBONDALE T

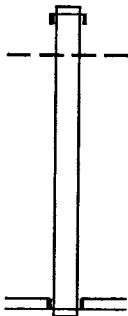


NC RAMP CBNB RD
 MEREDITH ST
 (SR1039 SEG 0010/0000)
 INTER-BK RAMP NBCB RD
 (SR8036 SEG 0010/1226)
 0750/0000 LENGTH(AH 1070 BK 0908)



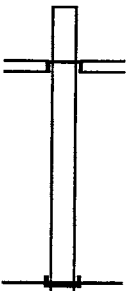
002752 FT

INTER-AHD RAMP CBSB RD
 (SR8036 SEG 0250/0000)
 MEREDITH ST
 (SR1039 SEG 0010/0400)
 002752 FT 0 0 00000 0 00 0000+00
 NC RAMP SBCB RD
 INTER-BK LACK IND HWY
 (SR0006 SEG 0485/2225)
 0500/0000 LENGTH(AH 0908 BK 1526)



001226 FT

INTER-AHD LACK IND HWY
 0250/1526 (SR0006 SEG 0475/2544)
 CARBONDALE
 0250/1400 MAYFIELD B
 001226 FT 0 0 00000 0 00 0000+00
 NC RAMP CBSB RD
 MEREDITH ST
 (SR1039 SEG 0010/0400)
 INTER-BK RAMP SBCB RD
 (SR8036 SEG 0500/0908)
 0250/0000 LENGTH(AH 1526 BK 1226)



000000 FT

INTER-AHD RAMP CBNB RD
 (SR8036 SEG 0750/0000)
 MEREDITH ST
 (SR1039 SEG 0010/0000)
 0010/1226
 000000 FT 0 0 00000 0 00 0000+00
 NC RAMP NBCB RD
 INTER-BK LACK IND HWY
 (SR0006 SEG 0484/0088)
 MFC BEGIN = F
 0010/0000 LENGTH(AH 1226 BK 0000)

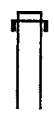
EXTRACT DATE: 12/17/2015 ROADWAY MANAGEMENT SYSTEM PAGE NUMBER: 466
PRINT DATE: 01/08/2016 SLD COUNTY/SR - ANNUAL PRINT COUNTY: LACKAWANNA

DIR: E TOTAL LEN: 1.001 MI. DIST: 04-2 SR: 8034
LEFT MUN: MAYFIELD B RIGHT MUN: MAYFIELD B

005289 FT

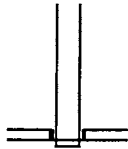

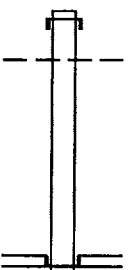
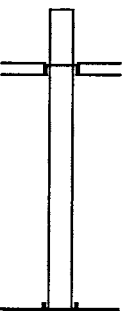
005289 FT
INTER-AHD LACK IND HWY
0750/1137 (SR0006 SEG 0464/1791)

004152 FT



004152 FT 0 0 00000 0 00 0000+00

DIR: E TOTAL LEN: 1.001 MI. DIST: 04-2 SR: 8034
 LEFT MUN: MAYFIELD B RIGHT MUN: MAYFIELD B

		NC RAMP H RD RUSHBROOK ST (SR0107 SEG 0290/2007) INTER-BK RAMP E RD (SRB034 SEG 0010/1624) 0750/0000 LENGTH(AH 1137 BK 1473)
		INTER-AHD RAMP F RD (SRB034 SEG 0250/0000) RUSHBROOK ST (SR0107 SEG 0290/1457) 0500/1473
002679 FT		002679 FT 0 0 00000 0 00 0000+00 NC RAMP G RD LACK IND HWY (SR0006 SEG 0465/2004) 0500/0000 LENGTH(AH 1473 BK 1055)
		INTER-AHD LACK IND HWY (SR0006 SEG 0455/2237) MAYFIELD 0250/0617 ARCHBALD B 001624 FT 0 0 00000 0 00 0000+00 NC RAMP F RD RUSHBROOK ST (SR0107 SEG 0290/1457) INTER-BK RAMP G RD (SRB034 SEG 0500/1473) 0250/0000 LENGTH(AH 1055 BK 1624)
001624 FT		INTER-AHD RAMP H RD (SRB034 SEG 0750/0000) RUSHBROOK ST (SR0107 SEG 0290/2007) 0010/1624
		000000 FT 0 0 00000 0 00 0000+00 NC RAMP E RD LACK IND HWY (SR0006 SEG 0454/1670) MFC BEGIN = F 0010/0000 LENGTH(AH 1624 BK 0000)
000000 FT		

DIR: E TOTAL LEN: .525 MI. DIST: 04-2 SR: 8033
 LEFT MUN: SCRANTON C RIGHT MUN: SCRANTON C

002772 FT



002387 FT

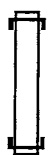
002772 FT
 INTER-AHD SCRANTON CARBONDALE HW
 0760/0385 (SR0011 SEG 0300/0000)
 002387 FT 1 0 00000 0 00 0000+00
 NC UNKNOWN
 INTER-BK SCRANTON CARBONDALE HW
 (SR6006 SEG 0225/0328)
 0760/0000 LENGTH(AH 0385 BK 0365)

RAMP A RD
 (SRB033 SEG 0250/0000) 0750/0365
 002022 FT



INTER-AHD RAMP L RD
 0750/0365 (SR6011 SEG 0311/1324)
 002022 FT 1 0 01013 2 19 0000+00
 NC RAMP B RD
 INTER-BK SCRANTON CARBONDALE HW
 (SR6006 SEG 0225/0000)
 0750/0000 LENGTH(AH 0365 BK 0508)

001514 FT



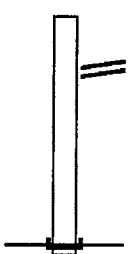
INTER-AHD SCRANTON CARBONDALE HW
 0260/0508 (SR6006 SEG 0224/0000)
 001514 FT 1 0 00000 0 00 0000+00
 NC UNKNOWN
 INTER-BK SCRANTON CARBONDALE HW
 (SR0011 SEG 0301/0000)
 0260/0000 LENGTH(AH 0508 BK 0787)

000727 FT



INTER-AHD SCRANTON EX
 0250/0787 (SR0011 SEG 0283/0304)
 000727 FT 1 0 01013 2 20 0000+00
 NC RAMP A RD
 INTER-BK RAMP B RD
 (SRB033 SEG 0750/0365)
 0250/0000 LENGTH(AH 0787 BK 0727)

000000 FT



* REF-AHD SCRANTON CARBONDALE HY
 0010/0727 (SR6006 SEG 0224/0751)
 RAMP Y RD
 0010/0638 (SRB013 SEG 0250/0000)
 000000 FT 1 0 01013 2 18 0000+00
 NC RAMP F RD
 INTER-BK SCRANTON EX
 (SR0011 SEG 0292/1008)
 MFC BEGIN = F
 0010/0000 LENGTH(AH 0727 BK 0000)

EXTRACT DATE: 12/17/2015 ROADWAY MANAGEMENT SYSTEM PAGE NUMBER: 463
PRINT DATE: 01/08/2016 SLD COUNTY/SR - ANNUAL PRINT COUNTY: LACKAWANNA
DIR: E TOTAL LEN: .982 MI. DIST: 04-2 SR: 8032
LEFT MUN: ARCHBALD B RIGHT MUN: ARCHBALD B

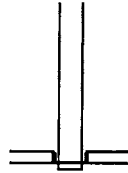
005189 FT



005189 FT
INTER-AHD LACK IND HWY
0750/1118 (SR0006 SEG 0414/1845)

DIR: E TOTAL LEN: .982 MI. DIST: 04-2 SR: 8032
 LEFT MUN: ARCHBALD B RIGHT MUN: ARCHBALD B

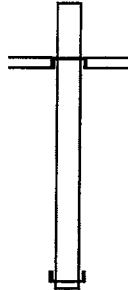
004071 FT



004071 FT 0 0 00000 0 00 0000+00
 NC RAMP D RD
 SALEM RD
 (SR1012 SEG 0060/2360)
 INTER-BK RAMP A RD
 (SR8032 SEG 0010/1125)
 0750/0000 LENGTH(AH 1118 BK 1584)

INTER-AHD RAMP B RD
 (SR8032 SEG 0250/0000)
 SALEM RD
 0500/1584 (SR1012 SEG 0060/1858)

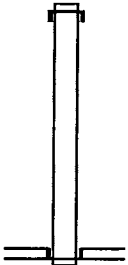
002487 FT



002487 FT 0 0 00000 0 00 0000+00
 NC RAMP C RD
 LACK IND HWY
 (SR0006 SEG 0415/2325)
 0500/0000 LENGTH(AH 1584 BK 1362)

INTER-AHD LACK IND HWY
 0250/1362 (SR0006 SEG 0405/1927)


001125 FT



001125 FT 0 0 00000 0 00 0000+00
 NC RAMP B RD
 SALEM RD
 (SR1012 SEG 0060/1858)
 INTER-BK RAMP C RD
 (SR8032 SEG 0500/1584)
 0250/0000 LENGTH(AH 1362 BK 1125)

INTER-AHD RAMP D RD
 (SR8032 SEG 0750/0000)
 SALEM RD
 0010/1125 (SR1012 SEG 0060/2360)

000000 FT



000000 FT 0 0 00000 0 00 0000+00
 NC RAMP A RD
 LACK IND HWY
 (SR0006 SEG 0404/2304)
 MFC BEGIN = F
 0010/0000 LENGTH(AH 1125 BK 0000)

DIR: N TOTAL LEN: .410 MI. DIST: 04-2 SR: 8031
 LEFT MUN: SCRANTON C RIGHT MUN: SCRANTON C

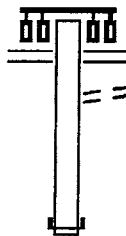
002168 FT



002168 FT
 INTER-AHD SCRANTON EX
 0750/0542 (SR0011 SEG 0272/0733)
 FROM 6307/0240 SH
 0750/0094 (CONN)
 001626 FT 1 0 01013 2 10 0000+00
 NC RAMP D RD
 KEYSER AV
 (SR6307 SEG 0241/1469)
 (SR6307 SEG 0240/1453)

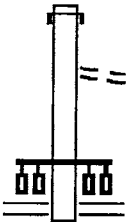
0750/0000 LENGTH(AH 0542 BK 0583)

001626 FT



0500/0583 KEYSER AV
 (SR0307 SEG 0250/0000)
 0500/0494 TO 0307/0250 SH
 (CONN)
 001043 FT 1 0 01013 2 12 0000+00
 NC RAMP C RD
 INTER-BK SCRANTON EX
 (SR0011 SEG 0273/0597)
 0500/0000 LENGTH(AH 0583 BK 0569)

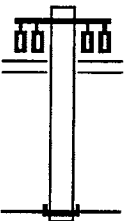
001043 FT



0250/0569 INTER-AHD SCRANTON EX
 (SR0011 SEG 0263/2198)
 FROM 0307/0250 SH
 0250/0055 (CONN)
 000474 FT 1 0 01013 2 11 0000+00
 NC RAMP A RD
 KEYSER AV
 (SR0307 SEG 0250/0000)

0250/0000 LENGTH(AH 0569 BK 0474)

000474 FT



0010/0474 KEYSER AV
 (SR6307 SEG 0240/1453)
 (SR6307 SEG 0241/1469)
 000000 FT 1 0 01013 2 09 0000+00
 NC RAMP B RD
 INTER-BK SCRANTON EX
 (SR0011 SEG 0262/2343)
 MFC BEGIN = F
 0010/0000 LENGTH(AH 0474 BK 0000)

000000 FT

EXTRACT DATE: 12/17/2015 ROADWAY MANAGEMENT SYSTEM PAGE NUMBER: 460
PRINT DATE: 01/08/2016 SLD COUNTY/SR - ANNUAL PRINT COUNTY: LACKAWANNA

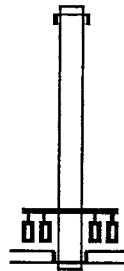
DIR: E TOTAL LEN: 1.437 MI. DIST: 04-2 SR: 8030
LEFT MUN: JESSUP B RIGHT MUN: JESSUP B

007592 FT

007592 FT
INTER-AHD LACK IND HWY
0750/1273 (SR0006 SEG 0354/1916)

006319 FT

006319 FT 0 0 00000 0 00 0000+00
MOOSIC LAKE RD
(SR0247 SEG 0120/0460)

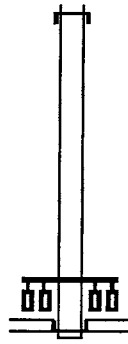


INTER-BK RAMP RD
(SRB030 SEG 0010/2176)
0750/0000 LENGTH(AH 1273 BK 2102)

INTER-AHD LACK IND HWY

DIR: E TOTAL LEN: 1.437 MI. DIST: 04-2 SR: 8030
 LEFT MUN: JESSUP B RIGHT MUN: JESSUP B

004217 FT



0510/2102 (SR0006 SEG 0355/2549)

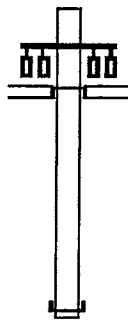
004217 FT 0 0 00000 0 00 0000+00
 MOOSIC LAKE RD
 (SR0247 SEG 0120/1643)

INTER-BK BOB MELLOW DR
 (BORO)
 0510/0000 LENGTH(AH 2102 BK 2041)

INTER-AHD BOB MELLOW DR
 (BORO)
 MOOSIC LAKE RD
 (SR0247 SEG 0120/1677)

0500/2041

002176 FT

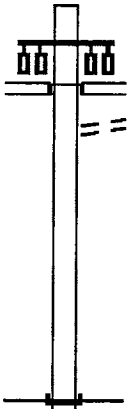


002176 FT 0 0 00000 0 00 0000+00
 LACK IND HWY
 (SR0006 SEG 0365/1130)
 0500/0000 LENGTH(AH 2041 BK 2176)

INTER-AHD RAMP RD
 (SRB030 SEG 0750/0000)
 MOOSIC LAKE RD
 (SR0247 SEG 0120/0460)

0010/2176 TO 0247/0120
 0010/2068 (CONN)

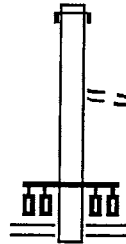
000000 FT



000000 FT 0 0 00000 0 00 0000+00
 NC RAMP RD
 INTER-BK LACK IND HWY
 (SR0006 SEG 0344/1179)
 MFC BEGIN = F
 0010/0000 LENGTH(AH 2176 BK 0000)

DIR: N TOTAL LEN: .425 MI. DIST: 04-2 SR: 8029
 LEFT MUN: SCRANTON C RIGHT MUN: SCRANTON C

002246 FT



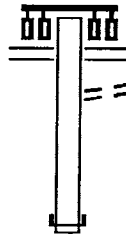
002246 FT
 INTER-AHD SCRANTON EX
 0750/0794 (SR0011 SEG 0242/0928)

001452 FT

0750/0086 FROM 3013/0140 SH
 (CONN)
 001452 FT 1 0 01013 2 05 0000+00
 NC RAMP B RD
 MAIN ST
 (SR3013 SEG 0140/0125)

0750/0000 LENGTH(AH 0794 BK 0499)

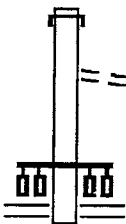
000953 FT



0500/0499 MAIN ST
 (SR3013 SEG 0130/1480)
 TO 3013/0130 SH
 0500/0420 (CONN)
 000953 FT 1 0 01013 2 08 0000+00
 NC RAMP D RD
 INTER-BK SCRANTON EX
 (SR0011 SEG 0243/0495)

0500/0000 LENGTH(AH 0499 BK 0436)

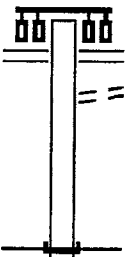
000517 FT



0250/0436 INTER-AHD SCRANTON EX
 (SR0011 SEG 0235/1653)
 FROM 3013/0130 SH
 0250/0074 (CONN)
 000517 FT 1 0 01013 2 07 0000+00
 NC RAMP C RD
 MAIN ST
 (SR3013 SEG 0130/1468)

0250/0000 LENGTH(AH 0436 BK 0517)

000000 FT



0010/0517 MAIN ST
 (SR3013 SEG 0140/0065)
 TO 3013/0140 SH
 0010/0463 (CONN)
 000000 FT 1 0 01013 2 06 0000+00
 NC RAMP A RD
 INTER-BK 0011/0234
 (SR0011 SEG 0234/1638)
 MFC BEGIN = F

0010/0000 LENGTH(AH 0517 BK 0000)

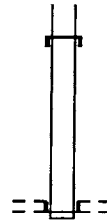
EXTRACT DATE: 12/17/2015 ROADWAY MANAGEMENT SYSTEM PAGE NUMBER: 457
PRINT DATE: 01/08/2016 SLD COUNTY/SR - ANNUAL PRINT COUNTY: LACKAWANNA
DIR: E TOTAL LEN: 1.072 MI. DIST: 04-2 SR: 8028
LEFT MUN: OLYPHANT B RIGHT MUN: OLYPHANT B

005661 FT

005661 FT

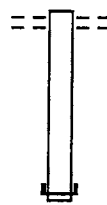
DIR: E TOTAL LEN: 1.072 MI. DIST: 04-2 SR: 8028
 LEFT MUN: OLYPHANT B RIGHT MUN: OLYPHANT B

004863 FT



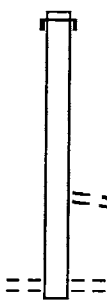
INTER-AHD LACK IND HWY
 0750/0798 (SR0006 SEG 0334/0942)
 004863 FT 0 0 00000 0 00 0000+00
 E LACKAWANNA AV
 (BORO)
 INTER-BK RAMP RD
 (SRB028 SEG 0010/1371)
 0750/0000 LENGTH(AH 0798 BK 1301)

003562 FT



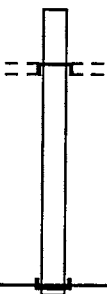
0500/1301 E LACKAWANNA AV
 (BORO)
 003562 FT 0 0 00000 0 00 0000+00
 INTER-BK LACK IND HWY
 (SR0006 SEG 0335/1306)
 0500/0000 LENGTH(AH 1301 BK 2191)

001371 FT



INTER-AHD LACK IND HWY
 0250/2191 (SR0006 SEG 0325/0074)
 0250/0185 LC FROM LACKAWANNA AV
 (CONN)
 001371 FT 0 0 00000 0 00 0000+00
 E LACKAWANNA AV
 (BORO)
 0250/0000 LENGTH(AH 2191 BK 1371)

000000 FT



INTER-AHD RAMP RD
 (SRB028 SEG 0750/0000)
 0010/1371 E LACKAWANNA AV
 (BORO)
 000000 FT 0 0 00000 0 00 0000+00
 NC RAMP RD
 INTER-BK LACK IND HWY
 (SR0006 SEG 0324/1400)
 MFC BEGIN = F
 0010/0000 LENGTH(AH 1371 BK 0000)

EXTRACT DATE: 12/17/2015 ROADWAY MANAGEMENT SYSTEM PAGE NUMBER: 455
PRINT DATE: 01/08/2016 SLD COUNTY/SR - ANNUAL PRINT COUNTY: LACKAWANNA
DIR: N TOTAL LEN: .571 MI. DIST: 04-2 SR: 8027
LEFT MUN: SCRANTON C RIGHT MUN: SCRANTON C

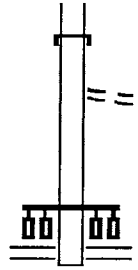
003015 FT

003015 FT

DIR: N TOTAL LEN: .571 MI.
 LEFT MUN: SCRANTON C

DIST: 04-2 SR: 8027
 RIGHT MUN: SCRANTON C

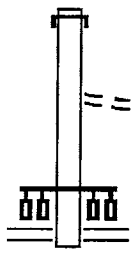
002404 FT



INTER-AHD SCRANTON EX
 0750/0611 (SR0011 SEG 0224/1228)
 FROM 3029/0007 SH
 0750/0095 (CONN)
 002404 FT 0 0 00000 0 00 0000+00
 NC RAMP B RD
 PROVIDENCE RD
 (SR3029 SEG 0006/0893)
 (SR3029 SEG 0007/0917)

0750/0000 LENGTH(AH 0611 BK 0814)

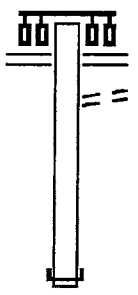
001590 FT



INTER-AHD SCRANTON EX
 0510/0814 (SR0011 SEG 0225/0967)
 FROM 3029/0007 SH
 0510/0181 (CONN)
 001590 FT 0 0 00000 0 00 0000+00
 NC RAMP C RD
 PROVIDENCE RD
 (SR3029 SEG 0007/0450)

0510/0000 LENGTH(AH 0814 BK 1053)

000537 FT

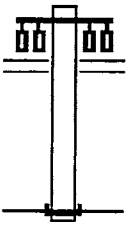


PROVIDENCE RD
 (SR3029 SEG 0007/0436)
 0500/1053 TO 3029/0007 SH
 0500/0973 (CONN)

000537 FT 0 0 00000 0 00 0000+00

NC RAMP D RD
 INTER-BK SCRANTON EX
 (SR0011 SEG 0225/1478)
 0500/0000 LENGTH(AH 1053 BK 0537)

000000 FT



PROVIDENCE RD
 (SR3029 SEG 0007/0917)
 (SR3029 SEG 0006/0893)
 0010/0537

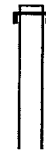
000000 FT 0 0 00000 0 00 0000+00

NC RAMP A RD
 INTER-BK SCRANTON EX
 (SR0011 SEG 0214/0632)
 MFC BEGIN = F
 0010/0000 LENGTH(AH 0537 BK 0000)

EXTRACT DATE: 12/17/2015 ROADWAY MANAGEMENT SYSTEM PAGE NUMBER: 453
PRINT DATE: 01/08/2016 SLD COUNTY/SR - ANNUAL PRINT COUNTY: LACKAWANNA

DIR: E TOTAL LEN: 1.464 MI. DIST: 04-2 SR: 8026
LEFT MUN: THROOP B RIGHT MUN: THROOP B

007732 FT



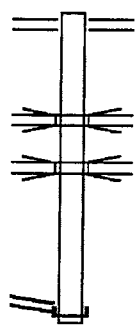
007732 FT
INTER-AHD LACK IND HWY
0750/2349 (SR0006 SEG 0314/1124)

DIR: E TOTAL LEN: 1.464 MI. DIST: 04-2 SR: 8026
 LEFT MUN: THROOP B RIGHT MUN: THROOP B

005383 FT		0750/0210 005383 FT S 0750/0000	EDDY CREEK STRUCTURE LENGTH 11 FT BMSID 35/8026/0750/0210 0 0 00000 0 00 0000+00 MARSHWOOD RD (SR2008 SEG 0070/1953) LENGTH(AH 2349 BK 1887)
003496 FT		0500/0585 003496 FT INTER-BK S 0500/0000	MARSHWOOD RD (SR2008 SEG 0070/1051) EDDY CREEK STRUCTURE LENGTH 11 FT BMSID 35/8026/0250/0425 0 0 00000 0 00 0000+00 LACK IND HWY (SR0006 SEG 0315/0772) LENGTH(AH 1887 BK 1575)
001921 FT		0250/0425 001921 FT S 0250/0000	INTER-AHD LACK IND HWY 0250/1575 (SR0006 SEG 0305/2381) EDDY CREEK STRUCTURE LENGTH 11 FT BMSID 35/8026/0250/0425 0 0 00000 0 00 0000+00 MARSHWOOD RD (SR2008 SEG 0070/1083) LENGTH(AH 1575 BK 1921)
000000 FT		000000 FT INTER-BK S 0010/0000	MARSHWOOD RD (SR2008 SEG 0070/1918) NC RAMP RD LVIH SR 6006 SH (SR0006 SEG 0304/2160) MFC BEGIN = F LENGTH(AH 1921 BK 0000)

DIR: N TOTAL LEN: .939 MI. DIST: 04-2 SR: 8025
 LEFT MUN: SCRANTON C RIGHT MUN: SCRANTON C

004962 FT



004962 FT CEDAR AV
 0750/1866 (SR3023 SEG 0060/0391)

0750/0863 OP ID SR 8025
 35/8025/0500/0025
 0750/0710 OP ID SR 0011
 35/0011/0182/0393

003096 FT

003096 FT 1 0 00005 2 03 0000+00
 NC RAMP E RD
 INTER-BK CENTRAL SCRANTON EX
 (SR3022 SEG 0011/0000)
 0750/0000 LENGTH(AH 1866 BK 0495)

RAMP F RD
 (SR8025 SEG 0010/0000) 0750/0000

INTER-AHD CENTRAL SCRANTON EX
 (SR3022 SEG 0010/0000)
 RAMP D RD
 0510/0495 (SR8025 SEG 0250/1442)

DIR: N TOTAL LEN: .939 MI. DIST: 04-2 SR: 8025
 LEFT MUN: SCRANTON C RIGHT MUN: SCRANTON C

RAMP B RD (SR8025 SEG 0500/0410) 0510/0000		SR 0011 0510/0216 OP ID 35/0011/0182/0056 002601 FT 1 0 00005 2 04 0000+00 NC RAMP C RD 0510/0000 LENGTH(AH 0495 BK 0580)
RAMP C RD (SR8025 SEG 0510/0000) 0500/0410		INTER-AHD PITTSTON AV 0500/0580 (SR0011 SEG 0170/2818) 0500/0561 BMSEN 35/8025/0500/0523 1 0 00005 2 00 0006+74 SR 8025 0500/0523 BMSBG 35/8025/0500/0523 0500/0279 BMSEN 35/8025/0500/0025 1 0 00005 2 00 0002+04 SR 8025 0500/0025 BMSBG 35/8025/0500/0025 002021 FT 1 0 00005 2 00 0000+00 NC RAMP B RD INTER-BK SPRUCE ST (SR0011 SEG 0183/0602) 0500/0000 LENGTH(AH 0580 BK 1442)
RAMP C RD (SR8025 SEG 0510/0495) 0250/1442		INTER-AHD CENTRAL SCRANTON EX 0250/1442 (SR3022 SEG 0010/0000) SR 0011 0250/1128 OP ID 35/0011/0182/0056 SR 8025 0250/0864 OP ID 35/8025/0500/0523 000579 FT 1 0 00005 2 02 0000+00 NC RAMP D RD CEDAR AV (SR3023 SEG 0060/0391) 0250/0000 LENGTH(AH 1442 BK 0579)
000000 FT		INTER-AHD SPRUCE ST 0010/0579 (SR0011 SEG 0182/0304) 000000 FT 1 0 00005 2 03 0000+00 RAMP E RD (SR8025 SEG 0750/0000) NC RAMP F RD INTER-BK CENTRAL SCRANTON EX (SR3022 SEG 0011/0000) MFC BEGIN = F 0010/0000 LENGTH(AH 0579 BK 0000)

EXTRACT DATE: 12/17/2015 ROADWAY MANAGEMENT SYSTEM PAGE NUMBER: 449
PRINT DATE: 01/08/2016 SLD COUNTY/SR - ANNUAL PRINT COUNTY: LACKAWANNA
DIR: E TOTAL LEN: 5.989 MI. DIST: 04-2 SR: 8024
LEFT MUN: DUNMORE B RIGHT MUN: DUNMORE B

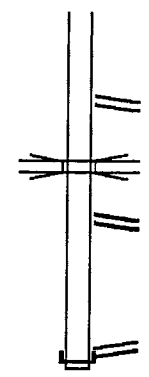
031624 FT



031624 FT
INTER-AHD AMERICAN LEGION MEM HW
0800/3036 (SR0081 SEG 1884/1462)

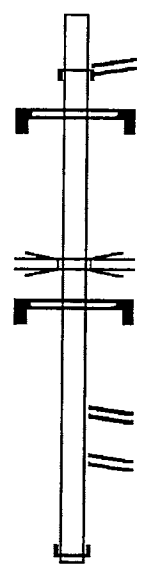
DIR: E TOTAL LEN: 5.989 MI. DIST: 04-2 SR: 8024
 LEFT MUN: DUNMORE B RIGHT MUN: DUNMORE B

028588 FT

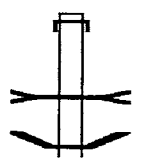


0800/1540 RAMP RD
 (SR8009 SEG 0770/1085)
 SR 0347
 0800/0673 OP ID 35/0347/0020/1097
 RAMP RD
 (SR8009 SEG 0040/0681)
 0800/0439 1 0 0000 0 00 0000+00
 028588 FT RAMP RD
 (SR8009 SEG 0030/0000)
 INTER-BK RAMP RD
 (SR8024 SEG 0790/3687)
 S 0800/0000 LENGTH(AH 3036 BK 3687)

024901 FT




INTER-AHD RAMP RD
 (SR8024 SEG 0800/0000)
 RAMP RD
 0790/3687 (SR8009 SEG 0030/0000)
 SIGN: 4 CHORD TRUSS
 0790/3476 BMSID 35/8024/0790/3476
 SR 2103
 0790/1766 OP ID 35/2103/0010/0000
 SIGN: 4 CHORD TRUSS
 0790/1658 BMSID 35/8024/0790/1658
 RAMP RD
 0790/0625 (SR8024 SEG 0750/1709)
 RAMP RD
 0790/0390 (SR8024 SEG 0780/1791)
 024901 FT 1 0 0000 0 00 0000+00
 INTER-BK SR B4 SH
 (SR0084 SEG 0007/0111)
 S 0790/0000 LENGTH(AH 3687 BK 1791)



INTER-AHD RAMP RD
 0780/1791 (SR8024 SEG 0790/0390)
 DRAINAGE
 STRUCTURE LENGTH 46 FT
 0780/1270 BMSID 35/8024/0750/0722
 0780/0436 BMSEN 35/8024/0780/0092

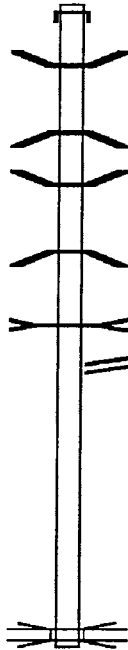
DIR: E TOTAL LEN: 5.989 MI. DIST: 04-2 SR: 8024
 LEFT MUN: DUNMORE B RIGHT MUN: DUNMORE B

023110 FT



0 0 00000 0 00 0000+00
 DUNHAM DRV
 0780/0092 BMSBG 35/8024/0780/0092
 023110 FT 1 0 00000 0 00 0000+00
 NC RAMP RD
 INTER-BK ROBERT P CASEY HW
 (SR0006 SEG 0255/0000)
 0780/0000 LENGTH(AH 1791 BK 3655)

019455 FT

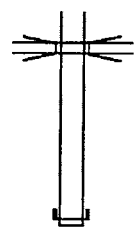


INTER-AHD EXIT 186 DRINKER ST
 0770/3655 (SR2020 SEG 0084/0777)
 0770/3003 BMSEN 35/8024/0770/2887
 1 0 00000 0 00 0000+00
 SR0084 EXIT1
 0770/2887 BMSBG 35/8024/0770/2887
 0770/2232 BMSEN 35/8024/0770/2127
 1 0 00000 0 00 0000+00
 TIGUE STREET
 0770/2127 BMSBG 35/8024/0770/2127
 LIT ROAR BRK
 STRUCTURE LENGTH 21 FT
 0770/1750 BMSID 35/0084/0008/2015
 RAMP RD
 0770/1636 (SR8002 SEG 0014/0000)

019455 FT 1 0 00000 0 00 0000+00
 I-84
 OP ID 35/0084/0008/0671
 NC UNKNOWN
 * REF-BK RAMP RD
 (SR8024 SEG 0760/2920)
 0770/0000 LENGTH(AH 3655 BK 2920)

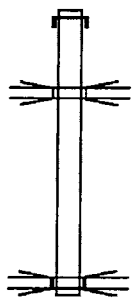
* REF-AHD SR 8024 RAMP RD
 0760/2920 (SR8024 SEG 0770/0000)
 I-84 WB
 0760/2692 OP ID 35/0084/0007/2860
 SR 2100
 0760/2565 OP ID 35/2100/0010/0000
 SR 0006 RAMP
 0760/1663 OP ID 35/0006/0254/0781

DIR: E TOTAL LEN: 5.989 MI. DIST: 04-2 SR: 8024
 LEFT MUN: DUNMORE B RIGHT MUN: DUNMORE B



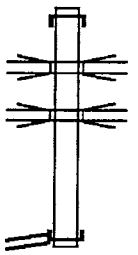
016535 FT

0760/1467 OP ID TR 6 WB
 35/0006/0255/1517
 016535 FT 1 0 00000 0 00 0000+00
 INTER-BK LACK IND HWY
 (SR0006 SEG 0265/1017)
 0760/0000 LENGTH(AH 2920 BK 1709)



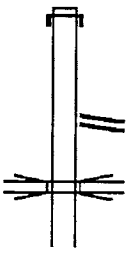
014826 FT

INTER-AHD RAMP RD
 0750/1709 (SRB024 SEG 0790/0625)
 SR 0084
 0750/0919 OP ID 35/8024/0750/0722
 014826 FT 1 0 00000 0 00 0000+00
 SR 8024
 OP ID 35/8024/0510/0800
 INTER-BK AMERICAN LEGION MEM HW
 (SR0081 SEG 1870/1804)
 0750/0000 LENGTH(AH 1709 BK 1485)

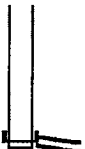
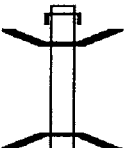

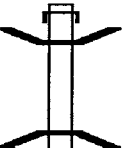

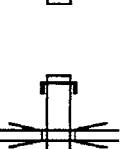



1 0 00000 0 00 0000+00 013341 FT
 SR 84 SH
 (SR0084 SEG 0006/1901) 0600/0000

INTER-AHD AMERICAN LEGION MEM HW
 0600/1485 (SR0081 SEG 1871/1180)
 SR 8024
 0600/1349 OP ID 35/8024/0520/0866
 SR 8024
 0600/1145 OP ID 35/8024/0510/0800
 013341 FT
 INTER-BK RAMP RD
 (SR8009 SEG 0560/1421)
 0600/0000 LENGTH(AH 1485 BK 2547)



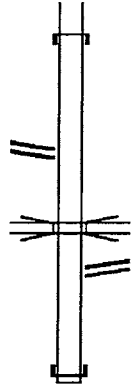
INTER-AHD AMERICAN LEGION MEM HW
 0530/2547 (SR0081 SEG 1865/0617)
 RAMP D
 0530/1637 (SRB007 SEG 0250/0634)
 SR 2020
 0530/0987 OP ID 35/2020/0060/0534

DIR: E	TOTAL LEN: 5.989 MI.	DIST: 04-2	SR: 8024
LEFT MUN: DUNMORE B		RIGHT MUN: DUNMORE B	
010794 FT		010794 FT 1 0 00000 0 00 0000+00 RAMP RD (SR8024 SEG 0510/1817)	
		INTER-BK RAMP RD (SR8024 SEG 0520/1654)	
		0530/0000 LENGTH(AH 2547 BK 1654)	
		INTER-AHD RAMP RD 0520/1654 (SR8024 SEG 0530/0000) 0520/1637 BMSSEN 35/8024/0520/0866	
		0 0 00000 0 00 0000+00 RAMP TO B1SB	
		0520/0866 BMSBG 35/8024/0520/0866	
009140 FT		009140 FT 1 0 00000 0 00 0000+00 INTER-BK SR B4 SH (SR0084 SEG 0007/2171)	
		0520/0000 LENGTH(AH 1654 BK 1817)	
		INTER-AHD RAMP RD 0510/1817 (SR8024 SEG 0530/0000) 0510/1585 BMSSEN 35/8024/0510/0800	
		0 0 00000 0 00 0000+00 SR 8024	
		0510/0800 BMSBG 35/8024/0510/0800	
		0510/0450 BMSSEN 35/8024/0510/0088	
		0 0 00000 0 00 0000+00 I-B4 WB	
		0510/0088 BMSBG 35/8024/0510/0088	
007323 FT		007323 FT 1 0 00000 0 00 0000+00 INTER-BK ROBERT P CASEY HW (SR0006 SEG 0255/0000)	
		0510/0000 LENGTH(AH 1817 BK 0908)	
		INTER-AHD ROBERT P CASEY HW 0500/0908 (SR0006 SEG 0254/0000) SR 2101	
		0500/0906 OP ID 35/2101/0010/0000	
		SR 0084	
		0500/0832 OP ID 35/0084/0007/2523	
006415 FT		006415 FT 1 0 00000 0 00 0000+00 INTER-BK SR B4 SH (SR0084 SEG 0006/3567)	
		0500/0000 LENGTH(AH 0908 BK 2774)	

DIR: E TOTAL LEN: 5.989 MI. DIST: 04-2 SR: 8024
 LEFT MUN: DUNMORE B RIGHT MUN: DUNMORE B

RAMP RD
 (SR8024 SEG 0250/0000) 0260/1543

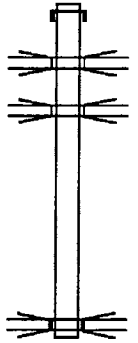
003641 FT



INTER-AHD SR 84 SH
 0260/2774 (SR0084 SEG 0008/0190)

SR 2020
 0260/0876 OP ID 35/2020/0060/0534
 RAMP RD
 0260/0298 (SR8007 SEG 0010/0000)
 003641 FT 1 0 0000 0 00 0000+00
 INTER-BK AMERICAN LEGION MEM HW
 (SR0081 SEG 1864/1441)
 0260/0000 LENGTH(AH 2774 BK 1816)

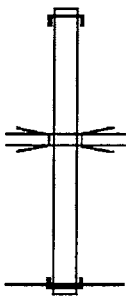
001825 FT



INTER-AHD ROBERT P CASEY HW
 0250/1816 (SR0006 SEG 0254/0000)
 SR 0084
 0250/1748 OP ID 35/0084/0007/2523
 SR 0084
 0250/1232 OP ID 35/0084/0008/0000

001825 FT 1 0 0000 0 00 0000+00
 SR 2101
 OP ID 35/2101/0010/0000
 INTER-BK RAMP RD
 (SR8024 SEG 0260/1543)
 0250/0000 LENGTH(AH 1816 BK 1825)

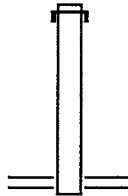
000000 FT



INTER-AHD LACK IND HWY
 0010/1825 (SR0006 SEG 0254/1254)
 SR 2102
 0010/0555 OP ID 35/2102/0010/0000
 000000 FT 1 0 0000 0 00 0000+00
 NC RAMP RD
 INTER-BK SR 0084 SH
 (SR0084 SEG 0009/0723)
 MFC BEGIN = F
 0010/0000 LENGTH(AH 1825 BK 0000)

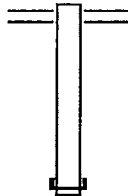
DIR: E TOTAL LEN: .613 MI. DIST: 04-2 SR: 8023
 LEFT MUN: BENTON T RIGHT MUN: BENTON T

003238 FT



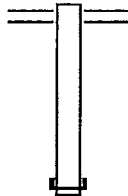
003238 FT
 INTER-AHD SR 0081 SH
 0750/1044 (SR0081 SEG 2020/0377)

002194 FT



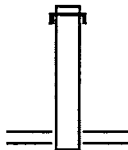
002194 FT 1 0 01001 2 15 0000+00
 NC RAMP B RD
 BENTON RD
 (SR0107 SEG 0130/0217)
 S 0750/0000 LENGTH(AH 1044 BK 1040)

001154 FT



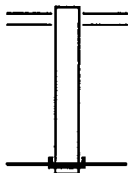
0500/1040 BENTON RD
 (SR0107 SEG 0120/2318)
 001154 FT 1 0 01001 2 14 0000+00
 NC RAMP A RD
 INTER-BK SR 0081 SH
 (SR0081 SEG 2021/0266)
 S 0500/0000 LENGTH(AH 1040 BK 0558)

000596 FT



INTER-AHD SR 0081 SH
 0250/0558 (SR0081 SEG 2015/1387)
 000596 FT 1 0 01001 2 16 0000+00
 NC RAMP D RD
 BENTON RD
 (SR0107 SEG 0120/2318)
 S 0250/0000 LENGTH(AH 0558 BK 0596)

000000 FT



0010/0596 BENTON RD
 (SR0107 SEG 0130/0217)
 000000 FT 1 0 01001 2 17 0000+00
 NC RAMP C RD
 INTER-BK SR 0081 SH
 (SR0081 SEG 2014/1492)
 MFC BEGIN = F
 S 0010/0000 LENGTH(AH 0596 BK 0000)

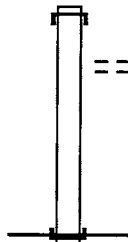
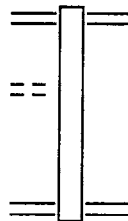
DIR: E TOTAL LEN: .308 MI. DIST: 04-2 SR: 8022
 LEFT MUN: ROARING BROOK T RIGHT MUN: ROARING BROOK T

FROM 0348/0010 SH
 (CONN)

001627 FT

0510/0147
 000770 FT

000000 FT



001627 FT DRINKER PK
 0510/0857 (SR0435 SEG 0260/0074)

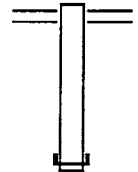
000770 FT 1 0 00951 2 01 0000+00
 NC RAMP B RD
 MT COBB RD
 (SR0348 SEG 0010/0969)
 0510/0000 LENGTH(AH 0857 BK 0770)

INTER-AHD MT COBB RD
 0500/0770 (SR0348 SEG 0010/0846)
 TO 0348/0010 SH
 0500/0601 (CONN)

000000 FT 1 0 00951 2 01 0000+00
 NC RAMP A RD
 INTER-BK DRINKER TPK
 (SR0435 SEG 0250/2263)
 MFC BEGIN = F
 0500/0000 LENGTH(AH 0770 BK 0000)

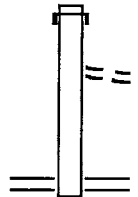
DIR: N TOTAL LEN: .536 MI. DIST: 04-2 SR: 8021
 LEFT MUN: SCOTT T RIGHT MUN: SCOTT T

002831 FT



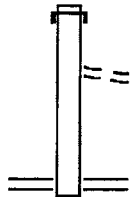
002831 FT WALLSVILLE RD
 0510/0836 (SR0438 SEG 0140/0894)
 001995 FT 1 0 01001 2 16 0000+00
 NC RAMP L RD
 INTER-BK SR 0081 SH
 (SR0081 SEG 2005/1809)
 0510/0000 LENGTH(AH 0836 BK 0650)

001995 FT



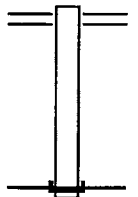
INTER-AHD SR 0081 SH
 0500/0650 (SR0081 SEG 2005/1424)
 FROM 0438/0140 SH
 0500/0150 (CONN)
 001345 FT 1 0 01001 2 15 0000+00
 NC RAMP M RD
 WALLSVILLE RD
 (SR0438 SEG 0140/0912)
 0500/0000 LENGTH(AH 0650 BK 0593)

001345 FT



INTER-AHD SR 0081 SH
 0020/0593 (SR0081 SEG 2004/1093)
 FROM 0438/0150 SH
 0020/0077 (CONN)
 000752 FT 1 0 01001 2 14 0000+00
 NC RAMP K RD
 WALLSVILLE RD
 (SR0438 SEG 0150/0570)
 0020/0000 LENGTH(AH 0593 BK 0752)

000752 FT

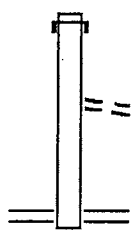


WALLSVILLE RD
 0010/0752 (SR0438 SEG 0150/0592)
 000000 FT 1 0 01001 2 13 0000+00
 NC RAMP J RD
 INTER-BK SR 0081 SH
 (SR0081 SEG 2004/0740)
 MFC BEGIN = F
 0010/0000 LENGTH(AH 0752 BK 0000)

000000 FT

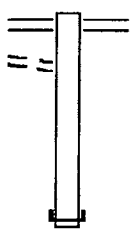
DIR: W TOTAL LEN: .444 MI. DIST: 04-2 SR: 8020
 LEFT MUN: MAYFIELD B RIGHT MUN: MAYFIELD B

002345 FT



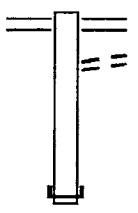
002345 FT
 INTER-AHD SCRANTON CARBONDALE
 0760/0772 (SR6006 SEG 0420/1084)
 FROM 0107/0270 SH
 (CONN)
 0760/0098 1 0 00006 2 03 0000+00
 001573 FT NC RAMP B RD
 RUSHBROOK ST
 (SR0107 SEG 0270/0050)
 0760/0000 LENGTH(AH 0772 BK 0678)

001573 FT



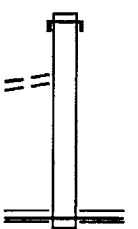
0750/0678 RUSHBROOK ST
 (SR0107 SEG 0270/0027)
 000895 FT 1 0 00006 2 02 0000+00
 NC RAMP A RD
 INTER-BK SCRANTON CARBONDALE HW
 (SR6006 SEG 0420/1008)
 0750/0000 LENGTH(AH 0678 BK 0424)

0750/0606
 000895 FT



0260/0424 RUSHBROOK ST
 (SR0107 SEG 0260/2511)
 TO 0107/0260 SH
 0260/0357 (CONN)
 000471 FT 1 0 00006 2 02 0000+00
 NC RAMP D RD
 INTER-BK SCRANTON CARBONDALE HW
 (SR6006 SEG 0420/0162)
 0260/0000 LENGTH(AH 0424 BK 0471)

000471 FT



INTER-AHD SCRANTON-CARBONDALE HW
 0250/0471 (SR6006 SEG 0420/0000)
 000000 FT 1 0 00006 2 01 0000+00
 NC RAMP C RD
 RUSHBROOK ST
 (SR0107 SEG 0260/2481)
 MFC BEGIN = F
 0250/0000 LENGTH(AH 0471 BK 0000)

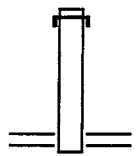
0250/0067
 000000 FT

TO 0107/0270 SH
 (CONN)

FROM 0107/0260 SH
 (CONN)

DIR: E TOTAL LEN: .460 MI. DIST: 04-2 SR: 8019
 LEFT MUN: SCOTT T RIGHT MUN: SCOTT T

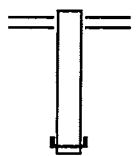
002429 FT



002429 FT
 INTER-AHD SR 0081 SH
 0750/0587 (SR0081 SEG 1990/0798)
 001842 FT 1 0 01001 2 06 0000+00
 NC RAMP H RD
 KENNEDY CR RD
 (SR0524 SEG 0060/2488)
 0750/0000 LENGTH(AH 0587 BK 0519)

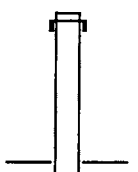
001842 FT

001323 FT



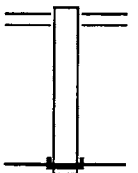
0500/0519 KENNEDY CR RD
 (SR0524 SEG 0060/2060)
 001323 FT 1 0 01001 2 04 0000+00
 NC RAMP G RD
 INTER-BK SR 0081 SH
 (SR0081 SEG 1991/0940)
 0500/0000 LENGTH(AH 0519 BK 0804)

000519 FT



INTER-AHD AMERICAN LEGION MEM HW
 0250/0804 (SR0081 SEG 1985/2239)
 000519 FT 1 0 01001 2 05 0000+00
 NC RAMP E RD
 KENNEDY CR RD
 (SR0524 SEG 0060/2025)
 0250/0000 LENGTH(AH 0804 BK 0519)

000000 FT



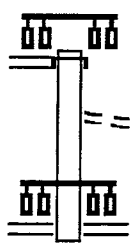
0010/0519 KENNEDY CREEK RD
 (SR0524 SEG 0060/2495)
 000000 FT 1 0 01001 2 07 0000+00
 NC RAMP F RD
 INTER-BK SR 0081 SH
 (SR0081 SEG 1984/2343)
 MFC BEGIN = F
 0010/0000 LENGTH(AH 0519 BK 0000)

DIR: N TOTAL LEN: .222 MI. DIST: 04-2 SR: 8018
 LEFT MUN: BLAKELY B RIGHT MUN: BLAKELY B

001174 FT

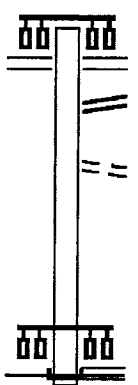
001174 FT INTER-AHD SCOTT RD
 (SR0347 SEG 0144/0742)
 SCOTT RD
 (SR0347 SEG 0144/0742)

000587 FT



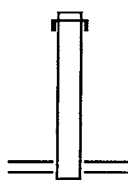
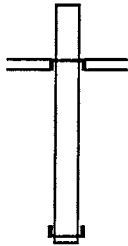
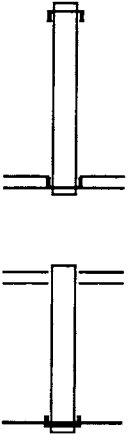
0510/0587 FROM 6006/0321 SH
 0510/0101 (CONN)
 000587 FT 0 0 00000 0 00 0000+00
 SCRANTON CARBONDALE HW
 (SR6006 SEG 0320/0550)
 0510/0000 LENGTH(AH 0587 BK 0587)

000000 FT



0500/0587 SCRANTON CARBONDALE HW
 (SR6006 SEG 0320/0550)
 TO 6006/0321 SH
 0500/0452 (CONN)
 FROM 0347/0144 SH
 0500/0103 (CONN)
 000000 FT 0 0 00000 0 00 0000+00
 NC HULL'S CREEK RD
 SCOTT RD
 (SR0347 SEG 0144/0742)
 INTER-BK SCOTT RD
 (SR0347 SEG 0144/0742)
 MFC BEGIN = F
 0500/0000 LENGTH(AH 0587 BK 0000)

DIR: N TOTAL LEN: .519 MI. DIST: 04-2 SR: 8017
 LEFT MUN: SCOTT T RIGHT MUN: SCOTT T

002744 FT		002744 FT INTER-AHD SR 0081 SH 0750/0827 (SR0081 SEG 1974/1006)
001917 FT		001917 FT 1 0 01001 2 03 0000+00 NC RAMP B RD CARBONDALE RD (SR0632 SEG 0130/0315) 0750/0000 LENGTH(AH 0827 BK 0957)
000960 FT		INTER-AHD RAMP D RD (SR8017 SEG 0250/0000) CARBONDALE RD 0500/0957 (SR0632 SEG 0120/1654)
000509 FT		000960 FT 1 0 01001 2 02 0000+00 NC RAMP A RD INTER-BK SR 0081 SH (SR0081 SEG 1975/1012) 0500/0000 LENGTH(AH 0957 BK 0451)
000000 FT		INTER-AHD SR 0081 SH 0250/0451 (SR0081 SEG 1971/2199) 000509 FT 1 0 01001 2 00 0000+00 NC RAMP D RD CARBONDALE RD (SR0632 SEG 0120/1654) INTER-BK SR 8017 SH (SR8017 SEG 0500/0957) 0250/0000 LENGTH(AH 0451 BK 0509)
000000 FT		CARBONDALE RD 0010/0509 (SR0632 SEG 0130/0283) 000000 FT 1 0 01001 2 01 0000+00 NC RAMP C RD INTER-BK SR 0081 SH (SR0081 SEG 1970/2311) MFC BEGIN = F 0010/0000 LENGTH(AH 0509 BK 0000)

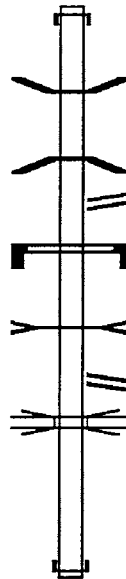
DIR: S TOTAL LEN: .241 MI. DIST: 04-2 SR: 8016
 LEFT MUN: SOUTH ABINGTON T RIGHT MUN: SOUTH ABINGTON T

Location / Description	Start Station	End Station	Length (FT)	Notes
MILL ST (BORO)	001277	0260	133	MAIN ST (SR0632 SEG 0010/0176)
	0260	0259	1	INTER-BK G. A. R. HW (SR0006 SEG 0071/1192)
	000910		0	NC RAMP C-1 RD (SR0006 SEG 0071/1192)
	0260	0000	260	LENGTH(AH 0367 BK 0427)
	0250	0427	177	INTER-AHD G. A. R. HW (SR0006 SEG 0071/1125)
	0250	0285	165	LC FROM MILL ST (CONN)
	0250	0092	158	MILL ST (BORO)
	000483		0	NC RAMP C RD (SR0632 SEG 0010/0206)
	0250	0000	250	LENGTH(AH 0427 BK 0226)
FROM 4014/0050 SH (CONN)	0020	0226	206	INTER-AHD G. A. R. HW (SR0006 SEG 0070/1285)
	0020	0052	172	FROM 4018/0060 SH (CONN)
	000257		0	NC RAMP A-1 RD (SR4018 SEG 0060/3458)
	0020	0000	200	LENGTH(AH 0226 BK 0257)
BANK ST (SR4018 SEG 0060/3427)	0010	0257	247	REF-AHD BANK ST (SR4018 SEG 0060/3427)
TO/FROM 4018/0060 SH (CONN)	0010	0202	192	MAIN ST (SR4014 SEG 0050/3409)
	000000		0	TO/FROM 4014/0050 SH (CONN)
	000000		0	NC RAMP A RD (SR0006 SEG 0070/1184)
	0010	0000	100	MFC BEGIN = F LENGTH(AH 0257 BK 0000)

DIR: S TOTAL LEN: 1.243 MI. DIST: 04-2 SR: 8015
 LEFT MUN: SOUTH ABINGTON T RIGHT MUN: SOUTH ABINGTON T

006566 FT

006566 FT
 INTER-AHD SR 0081 SH
 0760/2666 (SR0081 SEG 1934/1727)

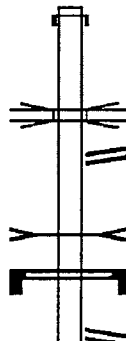


0760/1677 BMS EN 35/8015/0760/1418
 000000000000000000000000+00
 SR 0081 NB
 0760/1466 BMSBG 35/8015/0760/1418
 RAMP L RD
 0760/1332 (SR8015 SEG 0250/0000)
 SIGN: CANTILEVER
 0760/1282 BMSID 35/8015/0760/1259
 LEGETTS CRK
 STRUCTURE LENGTH 32 FT
 0760/1093 BMSID 35/8015/0750/1169
 RAMP J RD
 0760/1013 (SR8015 SEG 0260/0237)
 PA TPK (1-476 RPA)
 0760/0823 OP ID 35/7476/9901/3040

003900 FT

003900 FT 000000000000000000000000+00
 NC RAMP E RD
 INTER-BK TURNPIKE RAMP RD
 (TNPK)
 0760/0000 LENGTH(AH 2666 BK 2535)





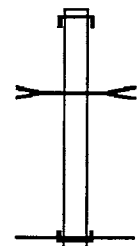
INTER-AHD TURNPIKE RAMP RD
 0750/2535 (TNPK)



0750/1622 OP ID PA TPK (1-476 RPA)
 35/7476/9901/3040
 RAMP K RD
 0750/1326 (SR8015 SEG 0510/0000)
 LEGETTS CRK
 STRUCTURE LENGTH 32 FT
 0750/1227 BMSID 35/8015/0750/1169
 SIGN: CANTILEVER
 0750/1163 BMSID 35/8015/0760/1259
 RAMP M RD
 0750/1034 (SR8015 SEG 0500/0434)

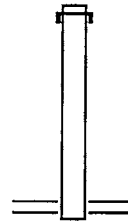
DIR: S TOTAL LEN: 1.243 MI.
 LEFT MUN: SOUTH ABINGTON T

DIST: 04-2 SR: 8015
 RIGHT MUN: SOUTH ABINGTON T

001365 FT		0750/0981 BMS EN 35/8015/0760/141B 0 0 00000 0 00 0000+00 SR 0081 NB 0750/0770 BMSBG 35/8015/0760/141B 001365 FT 0 0 00000 0 00 0000+00 NC RAMP F RD INTER-BK AMERICAN LEGION MEM HW (SR0081 SEG 1934/1335) 0750/0000 LENGTH(AH 2535 BK 0284)
001081 FT		INTER-AHD TURNPIKE RAMP RD 0510/0284 (TNPK) 001081 FT 0 0 00000 0 00 0000+00 NC RAMP K RD INTER-BK RAMP F RD (SR8015 SEG 0750/1326) 0510/0000 LENGTH(AH 0284 BK 0434)
000647 FT		INTER-AHD RAMP F RD 0500/0434 (SR8015 SEG 0750/1034) 000647 FT 1 0 00790 2 29 0000+00 NC RAMP M RD INTER-BK SR 0081 SH (SR0081 SEG 1935/1458) 0500/0000 LENGTH(AH 0434 BK 0237)
000410 FT		INTER-AHD RAMP E RD 0260/0237 (SR8015 SEG 0760/1013) 000410 FT 0 0 00000 0 00 0000+00 NC RAMP J RD INTER-BK TURNPIKE RAMP RD (TNPK) 0260/0000 LENGTH(AH 0237 BK 0410)
000000 FT		INTER-AHD SR 0081 SH 0250/0410 (SR0081 SEG 1935/0575) HALL CREEK STRUCTURE LENGTH 12 FT 0250/0374 BMSID 35/0081/1934/0538 000000 FT 1 0 00790 2 28 0000+00 NC RAMP L RD INTER-BK RAMP E RD (SR8015 SEG 0760/1332) MFC BEGIN = F 0250/0000 LENGTH(AH 0410 BK 0000)

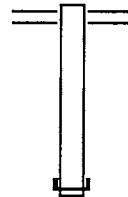
DIR: E TOTAL LEN: .869 MI. DIST: 04-2 SR: 8014
 LEFT MUN: JEFFERSON T RIGHT MUN: JEFFERSON T

004592 FT



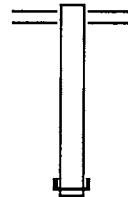
004592 FT
 INTER-AHD SR 0084 SH
 0750/1342 (SR0084 SEG 0084/0709)

003250 FT



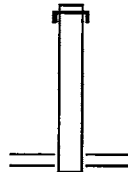
003250 FT 1 0 01012 2 01 0000+00
 NC RAMP B RD
 MOOSIC LAKE RD
 (SR0247 SEG 0010/0061)
 S 0750/0000 LENGTH(AH 1342 BK 1159)

002091 FT



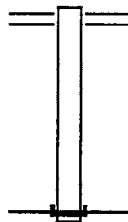
0500/1159 MOOSIC LAKE RD
 (SR0247 SEG 0010/0751)
 002091 FT 1 0 01012 2 02 0000+00
 NC RAMP C RD
 INTER-BK SR 0084 SH
 (SR0084 SEG 0085/0561)
 S 0500/0000 LENGTH(AH 1159 BK 0897)

001194 FT



INTER-AHD SR 0084 SH
 0250/0897 (SR0084 SEG 0081/1440)
 001194 FT 1 0 01012 2 03 0000+00
 NC RAMP D RD
 MOOSIC LAKE RD
 (SR0247 SEG 0010/0773)
 S 0250/0000 LENGTH(AH 0897 BK 1194)

000000 FT



0010/1194 MOOSIC LAKE RD
 (SR0247 SEG 0010/0061)
 000000 FT 1 0 01012 2 00 0000+00
 NC RAMP A RD
 INTER-BK SR 0084 SH
 (SR0084 SEG 0080/0829)
 MFC BEGIN = F
 S 0010/0000 LENGTH(AH 1194 BK 0000)

DIR: E TOTAL LEN: 1.505 MI. DIST: 04-2 SR: 8013
 LEFT MUN: SCRANTON C RIGHT MUN: SCRANTON C

007951 FT



007951 FT
 INTER-AHD SCRANTON CARBONDALE HW
 0760/1028 (SR6006 SEG 0251/0641)

006923 FT

006923 FT 1 0 00790 2 16 0000+00
 NC RAMP U RD
 INTER-BK SR 0081 SH
 (SR0081 SEG 1910/1968)
 0760/0000 LENGTH(AH 1028 BK 1344)

INTER-AHD SR 0081 SH
 0750/1344 (SR0081 SEG 1910/2377)

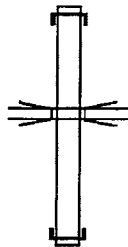
005579 FT



005579 FT 1 0 00790 2 19 0000+00
 NC RAMP V RD
 INTER-BK SCRANTON CARBONDALE HW
 (SR6006 SEG 0251/0989)
 0750/0000 LENGTH(AH 1344 BK 1198)

INTER-AHD SR 0081 SH
 0510/1198 (SR0081 SEG 1911/2007)

004381 FT




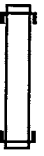




SR 0081 NB
 0510/0232 OP ID 35/0081/1910/1452
 004381 FT 1 0 00790 2 17 0000+00
 NC RAMP AA RD
 INTER-BK SCRANTON CARBONDALE HW
 (SR6006 SEG 0251/0217)
 0510/0000 LENGTH(AH 1198 BK 1508)

INTER-AHD SCRANTON CARBONDALE HW

DIR: E TOTAL LEN: 1.505 MI.
 LEFT MUN: SCRANTON C

DIST: 04-2 SR: 8013
 RIGHT MUN: SCRANTON C

		0500/1508 (SR6006 SEG 0225/0567)
002873 FT		002873 FT 1 0 00790 2 18 0000+00 NC RAMP BB RD INTER-BK SR 0081 SH (SR0081 SEG 1915/0625) S 0500/0000 LENGTH(AH 1508 BK 0710)
002163 FT		INTER-AHD SCRANTON CARBONDALE HW 0260/0710 (SR6006 SEG 0224/1001) 002163 FT 1 0 00790 2 15 0000+00 NC RAMP Z RD INTER-BK SR 0081 SH (SR0081 SEG 1911/1342) S 0260/0000 LENGTH(AH 0710 BK 0862)
001301 FT		INTER-AHD SR 0081 SH 0250/0862 (SR0081 SEG 1911/1073) 001301 FT 1 0 00790 2 14 0000+00 NC RAMP Y RD RAMP F RD (SR8033 SEG 0010/0638) S 0250/0000 LENGTH(AH 0862 BK 0546)
000755 FT		INTER-AHD SR 0081 SH 0020/0546 (SR0081 SEG 1910/1226) 000755 FT 1 0 00790 2 13 0000+00 NC RAMP W RD INTER-BK SCRANTON CARBONDALE HW (SR6006 SEG 0250/0313) S 0020/0000 LENGTH(AH 0546 BK 0755)
000000 FT		INTER-AHD SCRANTON CARBONDALE HW 0010/0755 (SR6006 SEG 0250/0635) 000000 FT 1 0 00790 2 12 0000+00 NC RAMP X RD INTER-BK SR 0081 SH (SR0081 SEG 1910/0872) MFC BEGIN = F S 0010/0000 LENGTH(AH 0755 BK 0000)

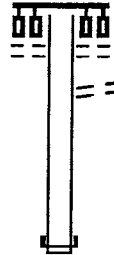
EXTRACT DATE: 12/17/2015 ROADWAY MANAGEMENT SYSTEM PAGE NUMBER: 430
PRINT DATE: 01/08/2016 SLD COUNTY/SR - ANNUAL PRINT COUNTY: LACKAWANNA
DIR: E TOTAL LEN: .612 MI. DIST: 04-2 SR: 8011
LEFT MUN: SCRANTON C RIGHT MUN: SCRANTON C

003235 FT

003235 FT MAIN ST

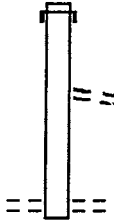
DIR: E TOTAL LEN: .612 MI. DIST: 04-2 SR: 8011
 LEFT MUN: SCRANTON C RIGHT MUN: SCRANTON C

002405 FT



(CNTY)
 0260/0830 LC TO MAIN ST
 0260/0765 (CONN)
 002405 FT 1 0 00790 2 10 0000+00
 NC RAMP R RD
 INTER-BK SR 0081 SH
 (SRO081 SEG 1901/0101)
 0260/0000 LENGTH(AH 0830 BK 0896)

001509 FT



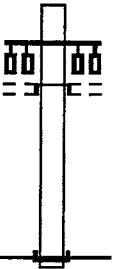
INTER-AHD SR 0081 SH
 0250/0896 (SRO081 SEG 1901/0012)
 LC FROM MAIN ST
 0250/0047 (CONN)
 001509 FT 1 0 00790 2 09 0000+00
 NC RAMP Q RD
 MAIN ST
 (CNTY)
 0250/0000 LENGTH(AH 0896 BK 0737)

000772 FT



INTER-AHD SR 0081 SH
 0020/0737 (SRO081 SEG 1900/0101)
 LC FROM MAIN ST
 0020/0222 (CONN)
 000772 FT 1 0 00790 2 09 0000+00
 NC RAMP N RD
 MAIN ST
 (CNTY)
 INTER-BK VIEWMONT DR
 (PRDR)
 0020/0000 LENGTH(AH 0737 BK 0772)

000000 FT



INTER-AHD VIEWMONT DR
 (PRDR)
 MAIN ST
 (CNTY)
 0010/0772
 000000 FT 1 0 00790 2 08 0000+00
 NC RAMP M RD
 INTER-BK SR 0081 SH
 (SRO081 SEG 1900/0012)
 MFC BEGIN = F
 0010/0000 LENGTH(AH 0772 BK 0000)

EXTRACT DATE: 12/17/2015 ROADWAY MANAGEMENT SYSTEM PAGE NUMBER: 428
PRINT DATE: 01/08/2016 SLD COUNTY/SR - ANNUAL PRINT COUNTY: LACKAWANNA

DIR: N TOTAL LEN: 1.831 MI. DIST: 04-2 SR: 8009
LEFT MUN: DUNMORE B RIGHT MUN: DUNMORE B

009672 FT

009672 FT
INTER-AHD RAMP RD
0770/1085 (SR8024 SEG 0800/1540)

008587 FT

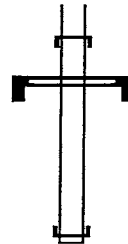
008587 FT 0 0 0000 0 00 0000+00
INTER-BK O'NEILL HW
(SR0347 SEG 0021/1919)
0770/0000 LENGTH(AH 1085 BK 1421)



DIR: N TOTAL LEN: 1.831 MI. DIST: 04-2 SR: 8009
 LEFT MUN: DUNMORE B RIGHT MUN: DUNMORE B

SR 0084 SH
 (SR0084 SEG 0006/0000) 0550/0826

007166 FT



INTER-AHD RAMP RD
 0560/1421 (SR8024 SEG 0600/0000)
 SIGN: 4 CHORD TRUSS
 0560/1092 BMSID 35/0084/0006/1567

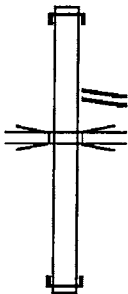
007166 FT 0 0 00000 0 00 0000+00
 INTER-BK RAMP RD
 (SR8009 SEG 0550/1299)
 0560/0000 LENGTH(AH 1421 BK 1299)



INTER-AHD RAMP RD
 (SR8009 SEG 0560/0000)
 SR 2103
 0550/1299 OP ID 35/2103/0010/0000
 SIGN: 4 CHORD TRUSS
 0550/1204 BMSID 35/0084/0006/0806

005867 FT

0550/0050 SIGN: 4 CHORD TRUSS
 005867 FT BMSID 35/8009/0520/0485
 INTER-BK RAMP RD
 (SR8009 SEG 0540/2322)
 0550/0000 LENGTH(AH 1299 BK 2322)



INTER-AHD RAMP RD
 0540/2322 (SR8009 SEG 0550/0000)
 RAMP RD
 0540/1546 (SR8009 SEG 0270/0567)
 SR 0347
 0540/1033 OP ID 35/0347/0020/1097

003545 FT

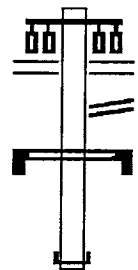


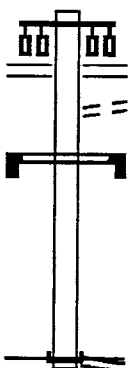
003545 FT 0 0 00000 0 00 0000+00
 INTER-BK O'NEILL HW
 (SR0347 SEG 0021/1018)
 0540/0000 LENGTH(AH 2322 BK 0431)



003114 FT

INTER-AHD O'NEILL HW
 0530/0431 (SR0347 SEG 0021/0539)
 003114 FT 0 0 00000 0 00 0000+00
 INTER-BK RAMP RD
 (SR8009 SEG 0520/0752)

DIR: N TOTAL LEN: 1.831 MI. DIST: 04-2 SR: 8009
 LEFT MUN: DUNMORE B RIGHT MUN: DUNMORE B

	□	0530/0000 LENGTH(AH 0431 BK 1019)
		O'NEILL HW (SR0347 SEG 0020/0872) (SR0347 SEG 0021/0878) 0520/1019 RAMP RD (SR8009 SEG 0530/0000) SIGN: 4 CHORD TRUSS 0520/0485 BMSID 35/8009/0520/0485 002095 FT O 0 0000 0 00 0000+00 INTER-BK AMERICAN LEGION MEM HW (SR0081 SEG 1881/2537) 0520/0000 LENGTH(AH 1019 BK 0567)
002095 FT		INTER-AHD RAMP RD 0270/0567 (SR8009 SEG 0540/1546) 001528 FT O 0 0000 0 00 0000+00 INTER-BK O'NEILL HW (SR0347 SEG 0020/0818) 0270/0000 LENGTH(AH 0567 BK 0681)
001528 FT		INTER-AHD RAMP RD 0040/0681 (SR8024 SEG 0800/0439) 000847 FT O 0 0000 0 00 0000+00 INTER-BK O'NEILL HW (SR0347 SEG 0020/1681) 0040/0000 LENGTH(AH 0681 BK 0847)
000847 FT		O'NEILL HW (SR0347 SEG 0021/1822) (SR0347 SEG 0020/1819) 0030/0847 TO 0347/0020 SH (CONN) SIGN: 4 CHORD TRUSS 0030/0361 BMSID 35/8009/0030/0361 000000 FT O 0 0000 0 00 0000+00 NC RAMP RD RAMP RD (SR8024 SEG 0800/0000) INTER-BK RAMP RD (SR8024 SEG 0790/3687) MFC BEGIN = F 0030/0000 LENGTH(AH 0847 BK 0000)
000000 FT		

DIR: W TOTAL LEN: 1.060 MI. DIST: 04-2 SR: 8008
 LEFT MUN: ROARING BROOK T RIGHT MUN: ROARING BROOK T

005602 FT

005602 FT
 INTER-AHD SR 0084 SH
 0750/2346 (SR0084 SEG 0040/1346)

003256 FT

003256 FT 1 0 01002 2 11 0000+00
 NC RAMP A RD
 INTER-BK SR 0380 SH
 (SR0380 SEG 0234/0587)
 0750/0000 LENGTH(AH 2346 BK 3256)

INTER-AHD SR 0380 SH
 0500/3256 (SR0380 SEG 0235/1235)

MEADOW BROOK
 STRUCTURE LENGTH 10 FT
 0500/2370 BMSID 35/8008/0500/2587
 0500/2058 BMSEN 35/8008/0500/1797
 1 0 01002 2 12 0000+00
 SR 0084
 0500/1745 BMSBG 35/8008/0500/1797

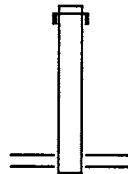
000000 FT

000000 FT 1 0 01002 2 12 0000+00
 NC RAMP D RD
 INTER-BK SR 0084 SH
 (SR0084 SEG 0041/1824)
 MFC BEGIN = F
 0500/0000 LENGTH(AH 3256 BK 0000)



DIR: N TOTAL LEN: .232 MI. DIST: 04-2 SR: 8007
 LEFT MUN: DUNMORE B RIGHT MUN: DUNMORE B

001230 FT

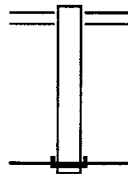


001230 FT
 INTER-AHD RAMP RD
 0250/0634 (SR8024 SEG 0530/1637)

000596 FT

000596 FT 1 0 01005 2 22 0009+38
 NC RAMP D
 DRINKER ST
 (SR2020 SEG 0060/0440)
 0250/0000 LENGTH(AH 0634 BK 0596)

000000 FT



0010/0596 DRINKER ST
 (SR2020 SEG 0060/0953)
 000000 FT 1 0 01005 2 21 0000+00
 NC RAMP B
 INTER-BK SR 8024 SH
 (SR8024 SEG 0260/0298)
 MFC BEGIN = F
 0010/0000 LENGTH(AH 0596 BK 0000)

EXTRACT DATE: 12/17/2015 ROADWAY MANAGEMENT SYSTEM PAGE NUMBER: 423
PRINT DATE: 01/08/2016 SLD COUNTY/SR - ANNUAL PRINT COUNTY: LACKAWANNA

DIR: N TOTAL LEN: 1.075 MI. DIST: 04-2 SR: 8005
LEFT MUN: SCRANTON C RIGHT MUN: SCRANTON C

RAMP A RD 005677 FT
(SR8005 SEG 0010/1402) 0500/0598
005079 FT



TO 0307/0211 SH
(CONN)

0270/0357
004669 FT

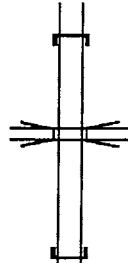


005677 FT
INTER-AHD CENTRAL SCRANTON HW
0500/0598 (SR3022 SEG 0011/3985)
005079 FT 1 0 01005 2 13 0000+00
NC RAMP D RD
INTER-BK SR 0081 SH
(SR0081 SEG 1845/1023)
S 0500/0000 LENGTH(AH 0598 BK 0410)

INTER-AHD MOOSIC ST
0270/0410 (SR0307 SEG 0210/0460)
004669 FT 1 0 01005 2 15 0000+00
NC RAMP F RD
INTER-BK AMERICAN LEGION MEM HW
(SR0081 SEG 1845/0268)
S 0270/0000 LENGTH(AH 0410 BK 1421)

DIR: N TOTAL LEN: 1.075 MI. DIST: 04-2 SR: 8005
 LEFT MUN: SCRANTON C RIGHT MUN: SCRANTON C

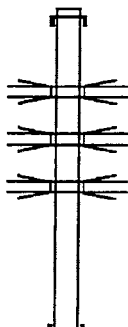
003248 FT



INTER-AHD SR 0081 SH
 0260/1421 (SR0081 SEG 1841/1566)

SR 0307
 0260/0443 OP ID 35/0307/0210/0531
 003248 FT 1 0 01005 2 12 0000+00
 NC RAMP B RD
 INTER-BK CENTRAL SCRANTON EX
 (SR3022 SEG 0010/3782)
 0260/0000 LENGTH(AH 1421 BK 1846)

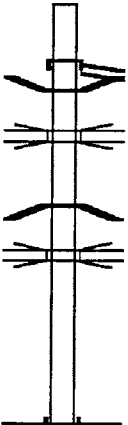
001402 FT



INTER-AHD SR 0081 SH
 0250/1846 (SR0081 SEG 1844/1752)

SR 0081 NB
 0250/1050 OP ID 35/0081/1844/0937
 RAMP A
 0250/0900 OP ID 35/8005/0010/1114
 SR 0081 SB
 0250/0645 OP ID 35/0081/1845/0376
 001402 FT 1 0 01005 2 18 0000+00
 NC RAMP C RD
 INTER-BK CENTRAL SCRANTON EX
 (SR3022 SEG 0010/3882)
 0250/0000 LENGTH(AH 1846 BK 1402)

000000 FT



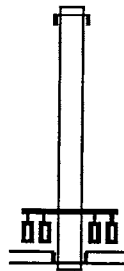
INTER-AHD CENTRAL SCRANTON EX
 (SR3022 SEG 0011/3985)
 RAMP D RD
 0010/1402 (SR8005 SEG 0500/0598)
 0010/1172 BMS EN 35/8005/0010/1114
 SR 0081 SB
 0010/1146 OP ID 35/0081/1845/0376
 1 0 01005 2 10 0011+14
 RAMP C
 0010/1114 BMS BG 35/8005/0010/1114
 SR 0307
 0010/0650 OP ID 35/0307/0210/0000
 000000 FT 1 0 01005 2 10 0000+00
 NC RAMP A RD
 INTER-BK SR 0081 SH
 (SR0081 SEG 1840/2342)
 MFC BEGIN = F
 0010/0000 LENGTH(AH 1402 BK 0000)

EXTRACT DATE: 12/17/2015 ROADWAY MANAGEMENT SYSTEM PAGE NUMBER: 421
PRINT DATE: 01/08/2016 SLD COUNTY/SR - ANNUAL PRINT COUNTY: LACKAWANNA

DIR: N TOTAL LEN: 1.095 MI. DIST: 04-2 SR: 8003
LEFT MUN: MOOSIC B RIGHT MUN: MOOSIC B

005782 FT

005106 FT



005782 FT
INTER-AHD AMERICAN LEGION MEM HW
0752/0676 (SR0081 SEG 1824/0759)

005106 FT 0 0 0000 0 00 0000+00
NC RAMP B RD
DAVIS ST
{SR3016 SEG 0040/1824}
{SR3016 SEG 0041/1853}


INTER-BK MONTAGE MOUNTAIN RD
(CNTY)
0752/0000 LENGTH(AH 0676 BK 0709)

INTER-AHD DAVIS ST

DIR: N TOTAL LEN: 1.095 MI.
 LEFT MUN: MOOSIC B


DIST: 04-2 SR: 8003
 RIGHT MUN: MOOSIC B

004397 FT



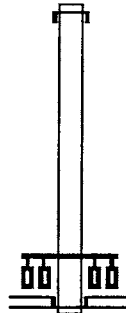
0502/0709 (SR3016 SEG 0041/1116)
 004397 FT 0 0 00000 0 00 0000+00
 NC RAMP C RD
 INTER-BK AMERICAN LEGION MEM HW
 (SR0081 SEG 1815/0080)
 0502/0000 LENGTH(AH 0709 BK 1523)

002874 FT



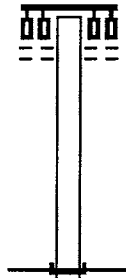
INTER-AHD DAVIS ST
 0262/1523 (SR3016 SEG 0040/0780)
 002874 FT 0 0 00000 0 00 0000+00
 NC RAMP D RD
 INTER-BK AMERICAN LEGION MEM HW
 (SR0081 SEG 1815/1458)
 0262/0000 LENGTH(AH 1523 BK 1451)

001423 FT



INTER-AHD AMERICAN LEGION MEM HW
 0252/1451 (SR0081 SEG 1815/2431)
 001423 FT 0 0 00000 0 00 0000+00
 NC RAMP E RD
 DAVIS ST
 (SR3016 SEG 0041/0425)
 (SR3016 SEG 0040/0409)
 INTER-BK STAFFORD AV
 (CITY)
 0252/0000 LENGTH(AH 1451 BK 1423)

000000 FT



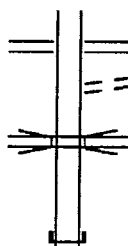
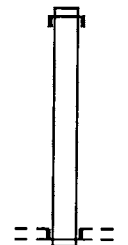
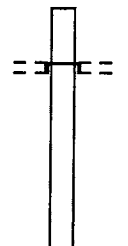
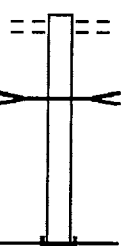
MONTAGE MTN RD
 (CNTY)
 0012/1423
 000000 FT 0 0 00000 0 00 0000+00
 NC RAMP A RD
 INTER-BK AMERICAN LEGION MEM HW
 (SR0081 SEG 1810/1322)
 MFC BEGIN = F
 0012/0000 LENGTH(AH 1423 BK 0000)

EXTRACT DATE: 12/17/2015 ROADWAY MANAGEMENT SYSTEM PAGE NUMBER: 419
PRINT DATE: 01/08/2016 SLD COUNTY/SR - ANNUAL PRINT COUNTY: LACKAWANNA
DIR: S TOTAL LEN: .725 MI. DIST: 04-2 SR: 8002
LEFT MUN: DUNMORE B RIGHT MUN: DUNMORE B

003831 FT

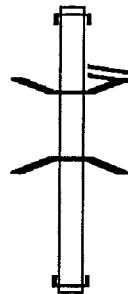
003831 FT DRINKER ST

DIR: S TOTAL LEN: .725 MI. DIST: 04-2 SR: 8002
 LEFT MUN: DUNMORE B RIGHT MUN: DUNMORE B

003353 FT		0750/0478 { SR2020 SEG 7081/0000 } 0750/040B { SR2020 SEG 0084/0000 } TO 2020/0070 (CONN) 0750/0320 SR8024 RAMP OP ID 35/8024/0770/2887 003353 FT 0 0 00000 0 00 0000+00 INTER-BK SR 0084 SH (SR0084 SEG 0008/3284) 0750/0000 LENGTH(AH 0478 BK 1233)
002120 FT		INTER-AHD SR 0084 SH 0510/1233 (SR0084 SEG 0009/2721) 002120 FT 0 0 00000 0 00 0000+00 TIGUE ST (BORO) INTER-BK DUNHAM DR (BORO) 0510/0000 LENGTH(AH 1233 BK 1597)
000523 FT		INTER-AHD DUNHAM DR (BORO) TIGUE ST (BORO) 0500/1597 000523 FT 0 0 00000 0 00 0000+00 INTER-BK SR 0084 SH (SR0084 SEG 0011/0995) 0500/0000 LENGTH(AH 1597 BK 0523)
000000 FT		0014/0523 TIGUE ST (BORO) LIT ROAR BRK STRUCTURE LENGTH 21 FT 0014/0200 BMSID 35/0084/0008/2015 000000 FT 0 0 00000 0 00 0000+00 NC RAMP RD INTER-BK SR 8024 RAMP RD (SR8024 SEG 0770/1636) MFC BEGIN = F 0014/0000 LENGTH(AH 0523 BK 0000)

DIR: N TOTAL LEN: 1.582 MI. DIST: 04-2 SR: 8001
 LEFT MUN: MOOSIC B RIGHT MUN: MOOSIC B

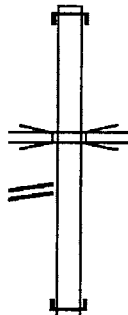
008354 FT



008354 FT
 INTER-AHD SR 0081 SH
 0520/1429 (SR0081 SEG 1791/2206)
 RAMP G RD
 0520/1066 (SR8001 SEG 0250/0289)
 0520/0752 BMSEN 35/8001/0520/0572
 1 0 01005 2 06 0022+22
 SR 0011 NB
 0520/0572 BMSBG 35/8001/0520/0572
 006925 FT 1 0 01005 2 06 0000+00
 NC RAMP B RD
 INTER-BK BIRNEY AV
 (SR0011 SEG 0041/0851)
 0520/0000 LENGTH(AH 1429 BK 2476)

006925 FT

INTER-AHD BIRNEY AV
 0510/2476 (SR0011 SEG 0041/0634)



SR 0011
 0510/1115 OP ID 35/0011/0040/1921

RAMP H RD
 (SR8001 SEG 0500/0840) 0510/0624

004449 FT

004449 FT 1 0 01005 2 04 0000+00
 NC RAMP F RD
 INTER-BK AMERICAN LEGION MEM HW
 (SR0081 SEG 1795/1552)

DIR: N TOTAL LEN: 1.582 MI. DIST: 04-2 SR: 8001
 LEFT MUN: MOOSIC B RIGHT MUN: MOOSIC B


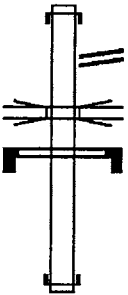
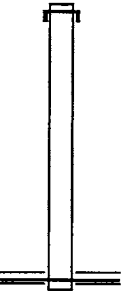

003609 FT     
 0510/0000 LENGTH(AH 2476 BK 0840)

INTER-AHD RAMP F RD
 0500/0840 (SR8001 SEG 0510/0624)

003609 FT 1 0 01005 2 01 0000+00

NC RAMP H RD
 INTER-BK RAMP A RD
 (SR8001 SEG 0020/0893)

0500/0000 LENGTH(AH 0840 BK 0289)

003320 FT   
 0250/0289 (SR8001 SEG 0520/1066)

003320 FT 1 0 01005 2 04 0000+00

NC RAMP G RD
 BIRNEY AV
 (SR0011 SEG 0040/0106)

0250/0000 LENGTH(AH 0289 BK 1349)

0020/1349 (SR0011 SEG 0040/1230)

0020/0893 (SR8001 SEG 0500/0000)

SR 00B1 SB
 0020/0704 OP ID 35/0081/1795/0506
 SIGN: 4 CHORD TRUSS

0020/0455 BMSID 35/8001/0020/0455

001971 FT 1 0 01005 2 00 0000+00

NC RAMP A RD
 INTER-BK SR 00B1 SH
 (SR00B1 SEG 1790/2564)

0020/0000 LENGTH(AH 1349 BK 1971)

0010/1971 (SR00B1 SEG 1794/0842)

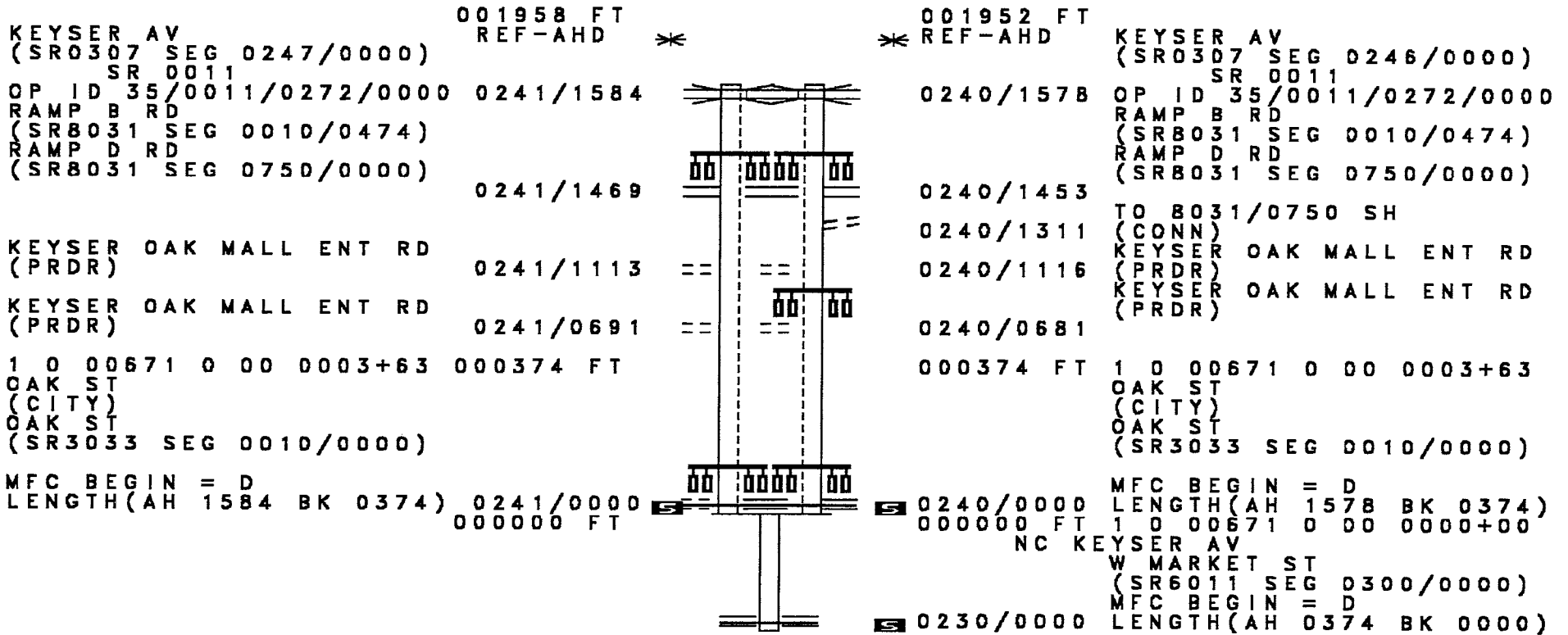
000000 FT 1 0 01005 2 02 0000+00

NC RAMP E RD
 SPRING BROOK AV
 (SR0502 SEG 0020/0333)

MFC BEGIN = F

0010/0000 LENGTH(AH 1971 BK 0000)

DIR: B TOTAL LEN: .370 MI. DIST: 04-2 SR: 6307
 LEFT MUN: SCRANTON C RIGHT MUN: SCRANTON C



DIR: B TOTAL LEN: 5.633 MI. DIST: 04-2 SR: 6011
 LEFT MUN: SCRANTON C RIGHT MUN: SCRANTON C

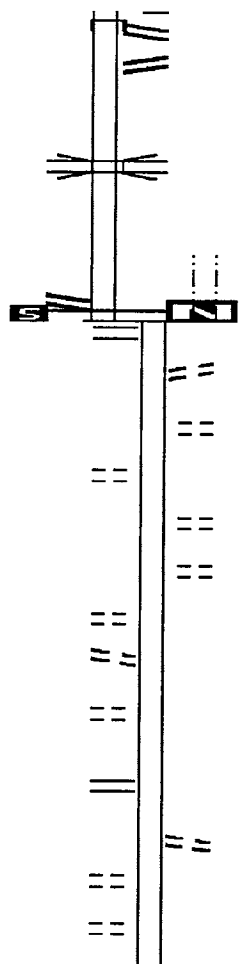
SCRANTON CARBONDALE HW INTER-AHD
 (SR0011 SEG 0301/0823)
 SCRANTON CARBONDALE HW
 (SR0011 SEG 0301/0823) 0311/1882
 RAMP B RD
 (SR8033 SEG 0750/0365) 0311/1324

SR 0011
 OP ID 35/0011/0282/0000 0311/0177
 1 0 01013 2 01 0000+00 027863 FT
 OAK ST
 (SR3033 SEG 0010/2294)
 NC RAMP L RD 029745 FT
 MFC BEGIN = D
 LENGTH(AH 1882 BK 2456) 0311/0000
 (SR3033 SEG 0010/2294) 0300/2456

SENECA ST
 (CITY) 0300/1829

WINONA ST
 (CITY) 0300/1293
 PAWNEE AV
 (CITY) 0300/0706
 HENRY ST
 (CITY) 0300/0438
 1 0 00009 0 00 0035+37 025407 FT
 KEYSER AV
 (SR6307 SEG 0230/0000) 0300/0000

CUSICK AV
 (CITY) 0290/3226
 BLOOM AV
 (CITY) 0290/2919



029187 FT
 027863 FT
 7310/0000 LTH AH 000445 BK 002456
 MARKET ST
 (CITY)
 GRIER ST
 (CITY)
 0300/2145
 0300/1992
 NEARY CT
 (CITY)
 MARY ST
 (CITY)
 0300/1597
 0300/1403
 025407 FT
 0300/0000 LENGTH(AH 2456 BK 3567)
 LEGGETT ST
 (CITY)
 0290/3355

DIR: B TOTAL LEN: 5.633 MI. DIST: 04-2 SR: 6011
 LEFT MUN: SCRANTON C RIGHT MUN: SCRANTON C

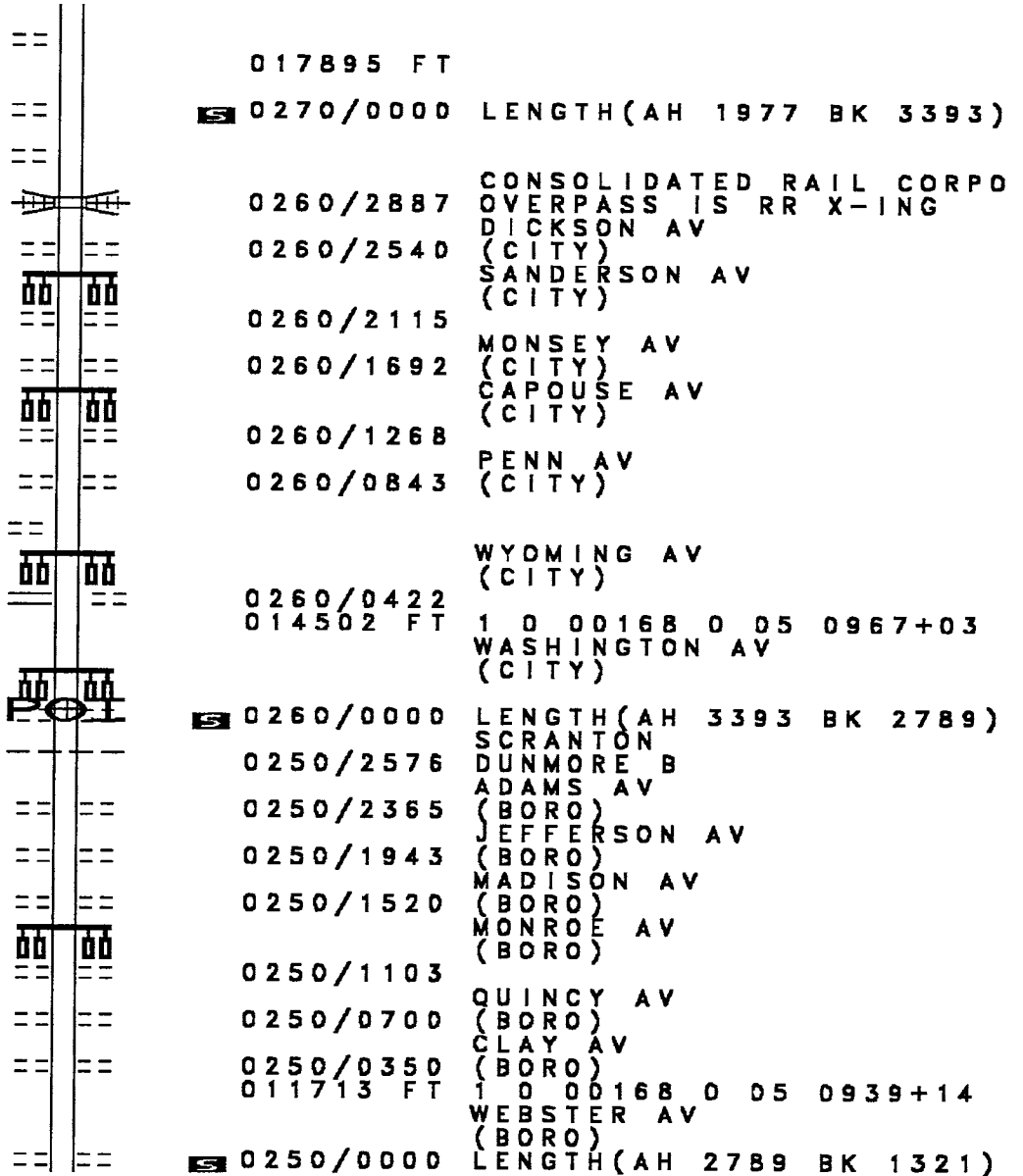
YARD AV (CITY)	0290/2222	==			
CITY AL (CITY)	0290/1987	==			
			==	0290/1794	ROCKWELL AV (CITY)
			==	0290/1456	BRICK AV (CITY)
			==	0290/0865	WAYNE AV (CITY)
CHURCH AV (CITY)	0290/0528	==			
	021840 FT		==	0290/0155	LC FROM MAIN ST (CONN)
				021840 FT	1 0 00009 0 00 0000+00
					MAIN AV (CITY)
					NC MARKET ST
					MARKET ST (CITY)
				0290/0000	MFC BEGIN = D LENGTH(AH 3567 BK 1968)
OAK ST (CITY)	0280/1366	==		0280/1366	
				0280/0994	CITY AL (CITY)
PUTNAM ST (CITY)	0280/0830	==			
FERDINAND ST (CITY)	0280/0509	==			
THEODORE ST (CITY)	0280/0233	==			
	019872 FT			019872 FT	1 0 00168 0 05 1020+78
MAIN AV (SR3013 SEG 0150/1766)	0280/0000				NC MAIN AV
				0280/0000	LENGTH(AH 1968 BK 1977)
				0270/1635	BMSBN 35/6011/0270/1439
					1 0 00168 0 05 1015+82
				0270/1439	LACKA RIVER
				0270/1392	BMSBG 35/6011/0270/1439
					NAY AUG AV (CITY)
					GREEN RIDGE PLAZA ENT R (CITY)
ROSS AV (CITY)	0270/1088	==		0270/1088	
GARDNER AV (CITY)	0270/0740	==			

DIR: B TOTAL LEN: 5.633 MI. DIST: 04-2 SR: 6011
 LEFT MUN: SCRANTON C RIGHT MUN: SCRANTON C

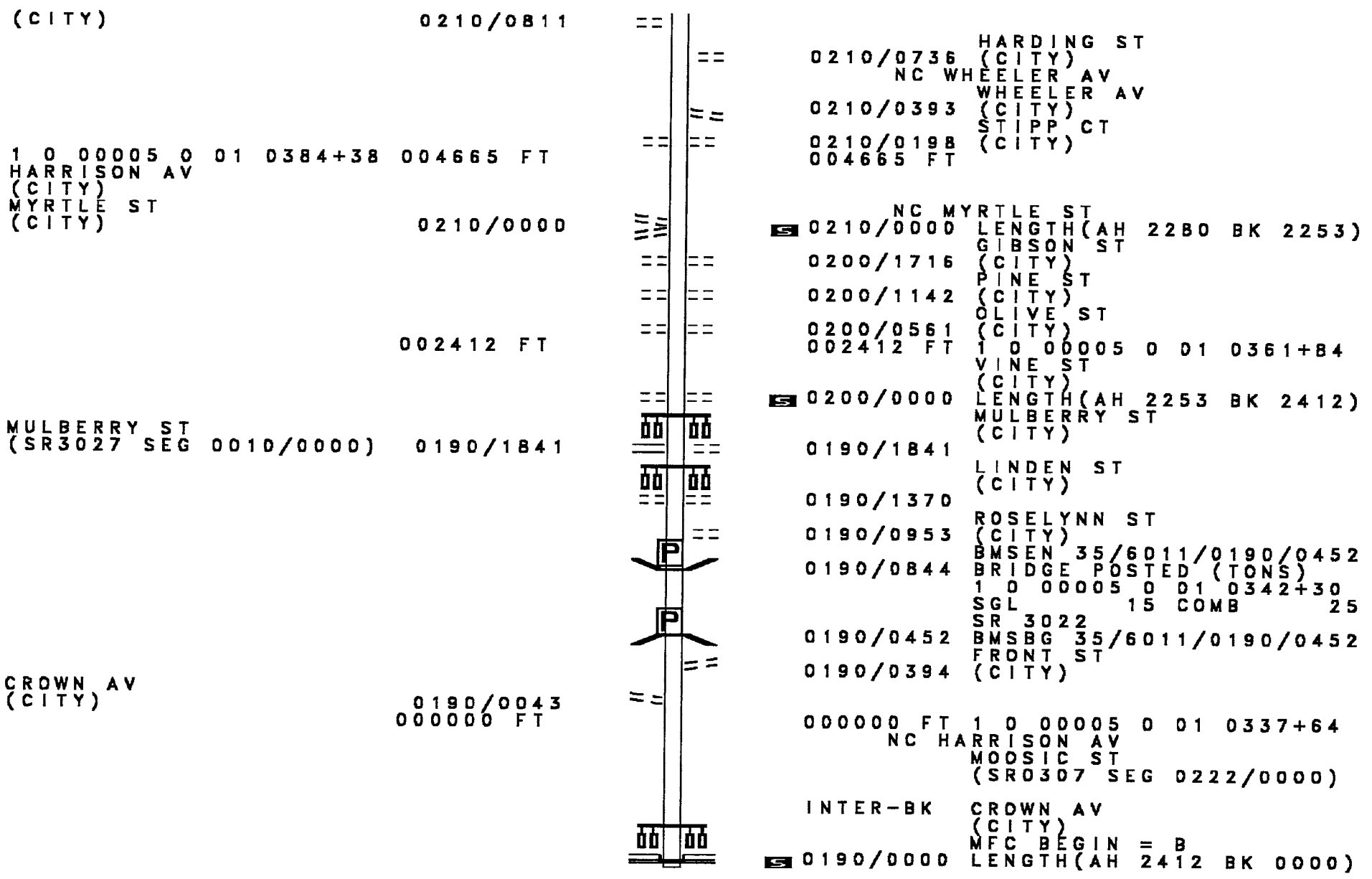
ALBRIGHT AV
 (CITY) 0270/0389
 1 0 00168 0 05 1000+92 017895 FT
 MEYLERT AV
 (CITY) 0270/0000
 VON STORCH AV
 (CITY) 0260/2965

KINGSBURY PL
 (CITY) 0260/0636
 WYOMING AV
 (SR3025 SEG 0050/0690) 0260/0422
 (APRA) PP & L 014502 FT

011713 FT



DIR: B TOTAL LEN: 5.633 MI. DIST: 04-2 SR: 6011
 LEFT MUN: SCRANTON C RIGHT MUN: SCRANTON C



EXTRACT DATE: 12/17/2015 ROADWAY MANAGEMENT SYSTEM PAGE NUMBER: 409
PRINT DATE: 01/08/2016 SLD COUNTY/SR - ANNUAL PRINT COUNTY: LACKAWANNA
DIR: E TOTAL LEN: 14.545 MI. DIST: 04-2 SR: 6006
LEFT MUN: CARBONDALE T RIGHT MUN: CARBONDALE T

076645 FT

076800 FT
REF-AHD PRIVATE DR

DIR: E TOTAL LEN: 14.545 MI. DIST: 04-2 SR: 6006
 LEFT MUN: CARBONDALE T RIGHT MUN: CARBONDALE T

CONN FROM SR 0006/0564
 (CONN) 0536/1266

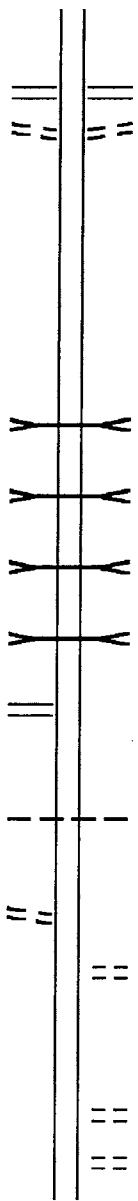
075255 FT

CANAAN ST
 (SR1003 SEG 0010/0000) 0530/0000

071985 FT

BEAVER ST
 (CITY) 0520/1285

068170 FT



*
 (TWP)
 ROBERT P CASEY HW
 (SR0006 SEG 0565/0000)
 (SR0006 SEG 0564/0000)
 CONN TO SR 0006/0565 SH
 (CONN)
 0536/1390
 0536/1266
 075410 FT 0 0 00000 0 00 0000+00
 5 0536/0000 LENGTH(AH 1390 BK 3270)
 TR RACKET BR
 STRUCTURE LENGTH 4 FT
 BMSID 35/6006/0530/1810
 DRAINAGE
 STRUCTURE LENGTH 4 FT
 BMSID 35/6006/0530/1175
 TR RACQUET CR
 STRUCTURE LENGTH 4 FT
 BMSID 35/6006/0530/0924
 TR RACQUET BR
 STRUCTURE LENGTH 5 FT
 BMSID 35/6006/0530/0300
 072140 FT 1 0 00006 0 01 0758+25
 NC ROOSEVELT HW
 5 0530/0000 LENGTH(AH 3270 BK 3815)
 CARBONDALE
 CARBONDALE C
 0520/2335
 MC CABE AV
 (CITY)
 0520/1044
 068325 FT 1 0 00006 0 01 0720+19
 HOWARD AV
 (CITY)
 5 0520/0000 LENGTH(AH 3815 BK 2220)
 MITCHELL AV
 (CITY)
 0510/1725
 GRAVITY AV

DIR: E TOTAL LEN: 14.545 MI. DIST: 04-2 SR: 6006
 LEFT MUN: CARBONDALE C RIGHT MUN: CARBONDALE C

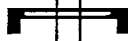


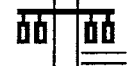


Street Name	Segment	Length (FT)	Stationing	Notes
THORN ST (CITY)	0510/1292			
BELMONT ST (SR0171 SEG 0010/0000)	0510/0000	065950 FT		
			065516 FT	
JOHN ST (CITY)	0490/1896			
SALEM AV (SR0106 SEG 0172/2739)	0490/1478			
			062963 FT	
RIVER ST (CITY)	0482/2385			
			0482/2071	

Stationing	Length (FT)	Notes
0510/1490		(CITY)
066105	00006	0 01 0697+84
0510/0000		LENGTH(AH 2220 BK 0434)
0500/0250		BMSBG 35/6006/0500/0209
		0 0 00000 0 00 0000+00
0500/0209		RACKET BROOK
		BMSBG 35/6006/0500/0209
0500/0125		GARFIELD AV
065671	00006	0 01 0693+47
		CHURCH ST
0500/0000		LENGTH(AH 0434 BK 2553)
		LINCOLN AV
		(CITY)
0490/1896		SALEM AV
		(SR1019 SEG 0110/1897)
0490/1478		PARK PL
		(CITY)
0490/1061		SIXTH AV
		(CITY)
0490/0906		SEVENTH AV
		(CITY)
0490/0417		EIGHTH AV
063118	00006	0 01 0667+74
		(CITY)
		NC MAIN ST
		MAIN ST
		(SR1041 SEG 0030/2962)
0490/0000		LENGTH(AH 2553 BK 2651)
0482/2489		BMSBG 35/6006/0482/2427
		0 0 00000 0 00 0000+00
0482/2427		LACKAWNA RVR
		BMSBG 35/6006/0482/2427
		MILL ST
		(CITY)

DIR: E TOTAL LEN: 14.545 MI. DIST: 04-2 SR: 6006
 LEFT MUN: CARBONDALE C RIGHT MUN: CARBONDALE C

Segment Description	Segment ID	Length	Notes
MILL ST (CITY)	0482/2000		
CONN TO CARBONDALE MALL (CONN)	0482/1478		0482/1663 (AAR 249606K)#TRKS 01
CARBONDALE MALL RD (PRDR)	0482/1372		0482/1372
CONN FROM CARBONDALE MA (CONN)	0482/1295		
WEST SIDE DR (CITY)	0482/0690		0482/0625 BMS EN 35/6006/0482/0587 0 0 00000 0 00 0000+00 FALL BROOK
HIGH SCHOOL ENT RD (GOVT)	060312 FT		0482/0587 BMSBG 35/6006/0482/0587 060467 FT 2 0 35046 0 01 0157+44 NC SC RANTON-CARBONDALE HW
HIGH SCHOOL ENT RD (GOVT)	0482/0000		0482/0000 LENGTH(AH 2651 BK 3801)
HIGH SCHOOL ENT RD (GOVT)	0472/3437		
HIGH SCHOOL ENT RD (GOVT)	0472/2928		
HICKORY ST (CITY)	0472/1919		0472/2681 (CITY)
CRANBERRY AV (CITY)	0472/1496		
GREENFIELD RD (SR1004 SEG 0070/1414)	0472/0785		0472/1347 BRIDGE CT (CITY)
WALKER AV (CITY)	0472/0315		0472/0785 GREENFIELD RD (CITY)
	056511 FT		056666 FT 2 0 35046 0 01 0120+00 PIKE ST (SR1041 SEG 0010/0000)
PHOENIX AV (CITY)	0460/1790		0472/0000 NC BR BROOKLYN ST LENGTH(AH 3801 BK 1825)
BROOKSIDE RD (TWP)	054686 FT		0460/0599 CARBONDALE CARBONDALE T 054841 FT
	0460/0000		0460/0000 LENGTH(AH 1825 BK 3540)

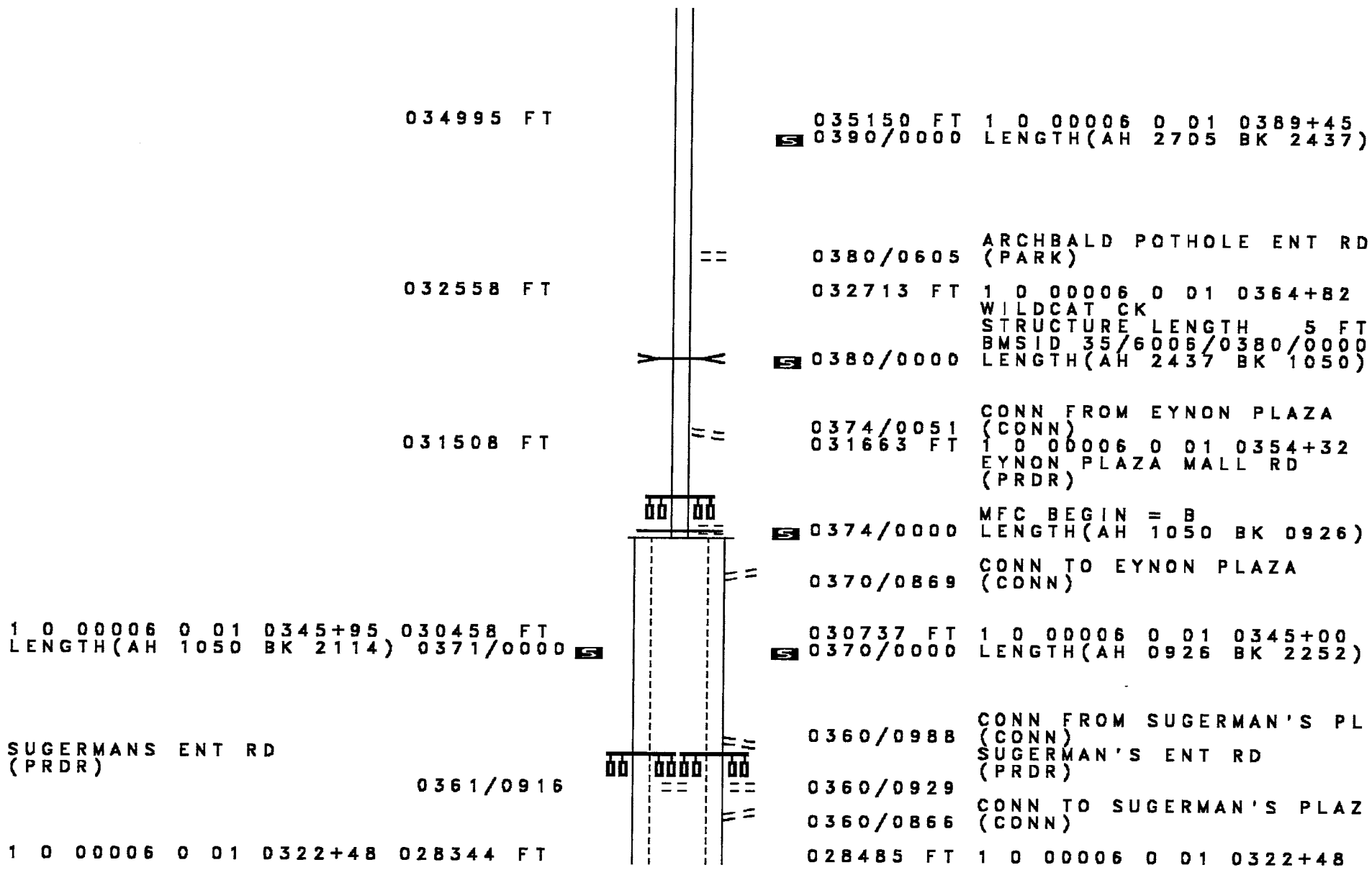
DIR: E TOTAL LEN: 14.545 MI. DIST: 04-2 SR: 6006
 LEFT MUN: CARBONDALE T RIGHT MUN: CARBONDALE T

ORCHARD ST (TWP)	0450/2494	==		
			0450/2398	SIGN: CANTILEVER BMSID 35/6006/0450/1727
(APRA) PP & L RD				
WALKER ST (T475)	0450/1726		0450/1726	MEREDITH ST (SR1039 SEG 0020/1695)
MILL ST (TWP)	0450/1705	==		
		==	0450/1597	TO 1039/0020 SH (CONN) TRPOWDERLYCK
			0450/1462	STRUCTURE LENGTH 5 FT BMSID 35/6006/0450/0565
SCHOOL ST (T473)	0450/1420	==		
UNKNOWN RD (TWP)	0450/1274	==		
MADISON AV (T471)	0450/1141	==		
		---	0450/1093	CARBONDALE MAYFIELD B
	051146 FT	==	0450/0350 051301 FT	PRIVATE DR (PRDR) 1 0 00006 0 01 0558+95 PLANK RD (SR1023 SEG 0134/2655)
			 0450/0000	LENGTH(AH 3540 BK 2172)
	048974 FT		049129 FT  0440/0000	1 0 00006 0 01 0532+89 LENGTH(AH 2172 BK 2999)

DIR: E TOTAL LEN: 14.545 MI. DIST: 04-2 SR: 6006
 LEFT MUN: MAYFIELD B RIGHT MUN: MAYFIELD B

	045975 FT					
				==	046130 FT	1 0 00006 0 01 0501+11
				==	S 0430/0000	LENGTH(AH 2999 BK 2442)
				==	0420/1842	FIFTH ST (BORO)
				==	0420/1084	RAMP B RD (SR8020 SEG 0760/0772)
				==	0420/1008	RAMP A RD (SR8020 SEG 0750/0000)
				==	0420/0482	BMS EN 35/6006/0420/0501 1 0 00006 0 01 0475+42 SR 0107
				==	0420/0374	BMSBG 35/6006/0420/0501
RAMP D RD (SR8020 SEG 0260/0000) 1 0 00006 0 01 0475+42 RAMP C RD (SR8020 SEG 0250/0471)				==	0420/0162	043533 FT
				==	0420/0000	LENGTH(AH 2442 BK 2983)
				==	043688 FT	
				==	S 0420/0000	LENGTH(AH 2442 BK 2983)
				==	040705 FT	1 0 00006 0 01 0445+02 MAYFIELD ARCHBALD B
	040550 FT			--	S 0410/0000	LENGTH(AH 2983 BK 2850)
				--	037855 FT	1 0 00006 0 01 0416+52 DRAINAGE STRUCTURE LENGTH 5 FT
				--	S 0400/0000	BMSID 35/6006/0400/0000 LENGTH(AH 2850 BK 2705)
				--	0390/2600	UNKNOWN STRM STRUCTURE LENGTH 5 FT
	037700 FT			--	BMSID 35/6006/0390/2600	STOCKPILE #5 RD
				--	0390/2571	(GOVT)

DIR: E TOTAL LEN: 14.545 MI. DIST: 04-2 SR: 6006
 LEFT MUN: ARCHBALD B RIGHT MUN: ARCHBALD B



1 0 00006 0 01 0345+95 030458 FT
 LENGTH(AH 1050 BK 2114) 0371/0000

SUGERMANS ENT RD
 (PRDR)

0361/0916

1 0 00006 0 01 0322+48 028344 FT

035150 FT 1 0 00006 0 01 0389+45
 0390/0000 LENGTH(AH 2705 BK 2437)

ARCHBALD POT HOLE ENT RD
 (PARK)

032713 FT 1 0 00006 0 01 0364+82
 WILDCAT CK
 STRUCTURE LENGTH 5 FT
 BMSID 35/6006/0380/0000
 0380/0000 LENGTH(AH 2437 BK 1050)

CONN FROM EYNON PLAZA
 (CONN)
 031663 FT 1 0 00006 0 01 0354+32
 EYNON PLAZA MALL RD
 (PRDR)

MFC BEGIN = B
 0374/0000 LENGTH(AH 1050 BK 0926)

CONN TO EYNON PLAZA
 (CONN)
 0370/0869

030737 FT 1 0 00006 0 01 0345+00
 0370/0000 LENGTH(AH 0926 BK 2252)

CONN FROM SUGERMAN'S PL
 (CONN)
 SUGERMAN'S ENT RD
 (PRDR)
 0360/0988

CONN TO SUGERMAN'S PLAZ
 (CONN)
 0360/0929
 0360/0866

028485 FT 1 0 00006 0 01 0322+48

EXTRACT DATE: 12/17/2015
PRINT DATE: 01/08/2016

ROADWAY MANAGEMENT SYSTEM
SLD COUNTY/SR - ANNUAL PRINT

PAGE NUMBER: 402
COUNTY: LACKAWANNA

DIR: E TOTAL LEN: 14.545 MI.
LEFT MUN: ARCHBALD B

DIST: 04-2 SR: 6006
RIGHT MUN: ARCHBALD B

BETTY ST
(SR1010 SEG 0011/0000)
LENGTH(AH 2114 BK 0824) 0361/0000
TO 0247/0210 SH
(CONN)

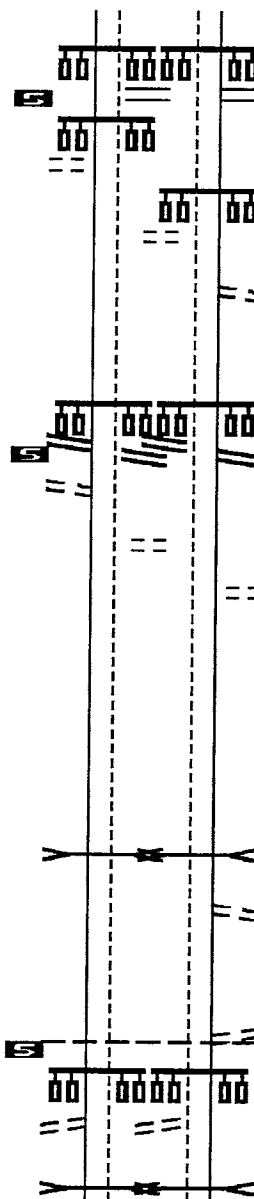
1 0 00006 0 01 0313+93 027520 FT
WILDCAT RD
(SR0247 SEG 0210/0000)

WILDCAT RD
(SR0247 SEG 0210/0000)
LENGTH(AH 0824 BK 3089) 0351/0000
FROM 0247/0210 SH
(CONN)
TO 0247/0210 SH
(CONN)

BR WLDCAT CK
STRUCTURE LENGTH 9 FT
BMSID 35/6006/0340/0086 0341/0041

1 0 00006 0 01 0282+90 024431 FT
ARCHBALD
BLAKELY B
LENGTH(AH 3089 BK 3282) 0341/0000
TERRACE RD
(PRDR)

BR WLDCAT CK
STRUCTURE LENGTH 12 FT
BMSID 35/6006/0330/3189 0331/2880



0360/0000

0350/0465

0350/0112
027531 FT

0350/0000

0340/2818

0340/0100
0340/0076
024442 FT

0340/0000

0330/3209

0330/2905

BETTY ST
(SR1010 SEG 0011/0000)
LENGTH(AH 2252 BK 0954)

TO 0247/0210 SH
(CONN)
CONN FROM 0247/0210 SH
(CONN)
1 0 00006 0 01 0313+93
WILDCAT RD
(SR0247 SEG 0210/0000)

WILDCAT RD
(SR0247 SEG 0210/0000)
LENGTH(AH 0954 BK 3089)

TO 0247/0210 SH
(CONN)

BR WLDCAT CK
STRUCTURE LENGTH 9 FT
BMSID 35/6006/0340/0086
CONN FROM STURGES RD
(CONN)

1 0 00006 0 01 0282+90
STURGES RD
(BORO)
ARCHBALD
BLAKELY B
LENGTH(AH 3089 BK 3282)
TERRACE RD
(PRDR)

BR WLDCAT CK
STRUCTURE LENGTH 12 FT
BMSID 35/6006/0330/3189

DIR: E TOTAL LEN: 14.545 MI. DIST: 04-2 SR: 6006
 LEFT MUN: BLAKELY B RIGHT MUN: BLAKELY B

1 0 00006 0 01 0249+84 021149 FT
 LENGTH(AH 3282 BK 2011) 0331/0000 S

021160 FT 1 0 00006 0 01 0249+84
 S 0330/0000 LENGTH(AH 3282 BK 2011)

TIMBER FALLS ENTRANCE R
 (PRDR) 0325/0266
 1 0 00006 0 01 0232+34 019138 FT
 TIMBER FALLS ENTRANCE R
 (PRDR)
 LENGTH(AH 2011 BK 1821) 0325/0000 S

019149 FT 1 0 00006 0 01 0229+73
 S 0324/0000 TIMBER FALLS ENTRANCE R
 (PRDR)
 LENGTH(AH 2011 BK 1834)
 ALEXANDRIA DR
 (PRDR)
 0320/1297

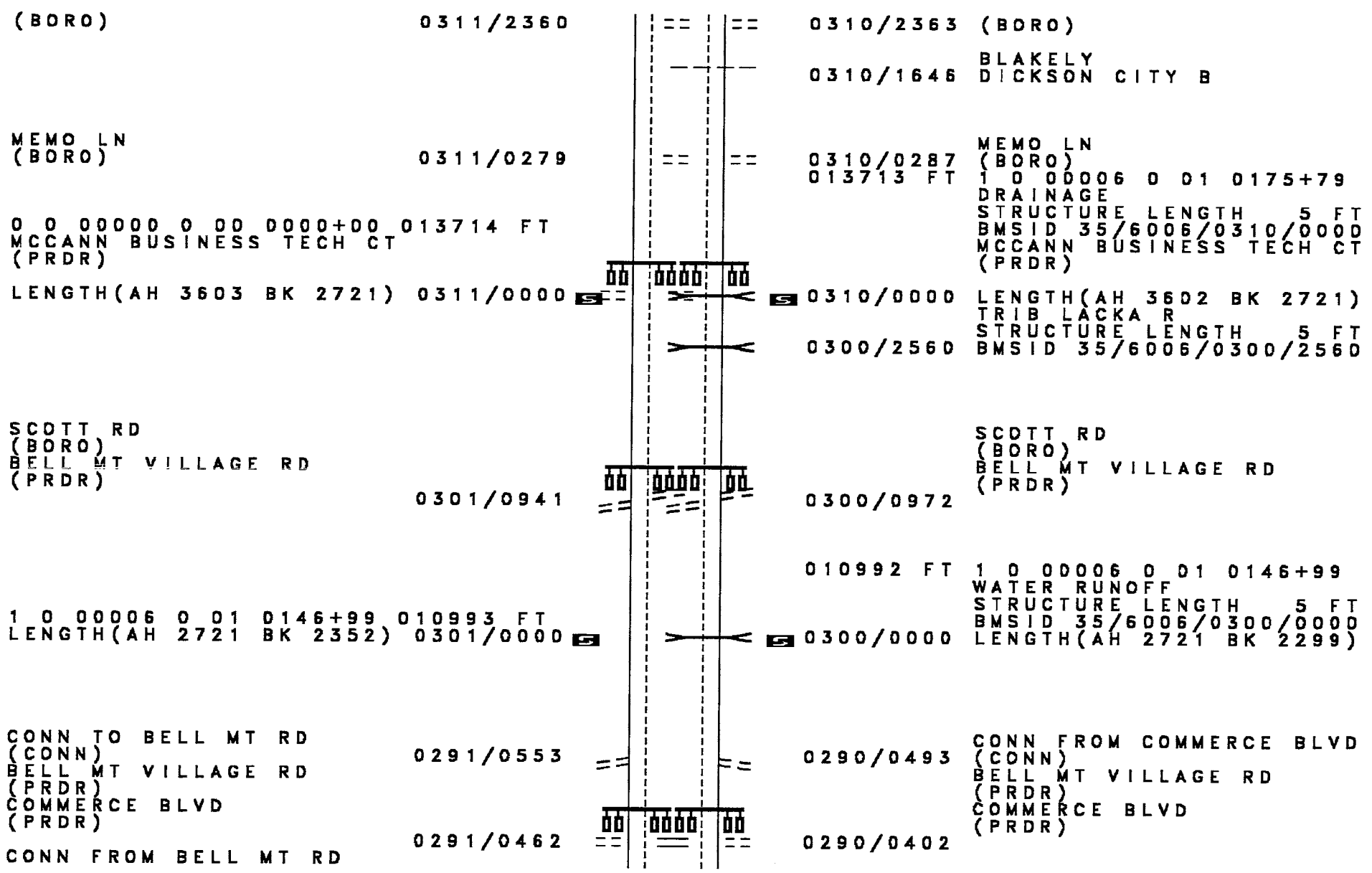
TO 8018/0510 SH
 (CONN) 0321/0682
 RAMP A RD
 (SRB018 SEG 0500/0587) 0321/0550

CEMETERY ENTRANCE RD
 (PRDR)
 HULLS CREEK RD
 (SRB018 SEG 0500/0587)

FROM 8018/0500 SH
 (CONN) 0321/0441
 HULLS CREEK
 STRUCTURE LENGTH 15 FT
 BMSID 35/6006/0320/0223 0321/0341
 BMSEN 35/6006/0320/0000 0321/0184
 0 0 00000 0 00 0000+00
 SR 0347
 BMSBG 35/6006/0320/0000
 BLAKELY
 DICKSON CITY B 0321/0041
 0 0 00000 0 00 0000+00 017317 FT
 LENGTH(AH 1821 BK 3603) 0321/0000 S

0320/0550
 HULLS CREEK
 STRUCTURE LENGTH 15 FT
 BMSID 35/6006/0320/0223 0320/0351
 BMSEN 35/6006/0320/0000 0320/0185
 0 0 00000 0 00 0000+00
 SR 0347
 BMSBG 35/6006/0320/0000
 BLAKELY
 DICKSON CITY B 0320/0042
 0 0 00000 0 00 0000+00 017315 FT
 LENGTH(AH 1834 BK 3602) 0320/0000 S

DIR: E TOTAL LEN: 14.545 MI. DIST: 04-2 SR: 6006
 LEFT MUN: BLAKELY B RIGHT MUN: BLAKELY B



(BORO) 0311/2360

MEMO LN (BORO) 0311/0279

0 0 00000 0 00 0000+00 013714 FT
 MCCANN BUSINESS TECH CT (PRDR)

LENGTH(AH 3603 BK 2721) 0311/0000

SCOTT RD (BORO)
 BELL MT VILLAGE RD (PRDR)
 0301/0941

1 0 00006 0 01 0146+99 010993 FT
 LENGTH(AH 2721 BK 2352) 0301/0000

CONN TO BELL MT RD (CONN)
 BELL MT VILLAGE RD (PRDR)
 COMMERCE BLVD (PRDR)
 0291/0553

CONN FROM BELL MT RD 0291/0462

0310/2363 (BORO)

0310/1646 BLAKELY DICKSON CITY B

MEMO LN (BORO) 0310/0287
 013713 FT

1 0 00006 0 01 0175+79
 DRAINAGE STRUCTURE LENGTH 5 FT
 BMSID 35/6006/0310/0000
 MCCANN BUSINESS TECH CT (PRDR)

LENGTH(AH 3602 BK 2721) 0310/0000

0300/2560
 STRUCTURE LENGTH 5 FT
 BMSID 35/6006/0300/2560

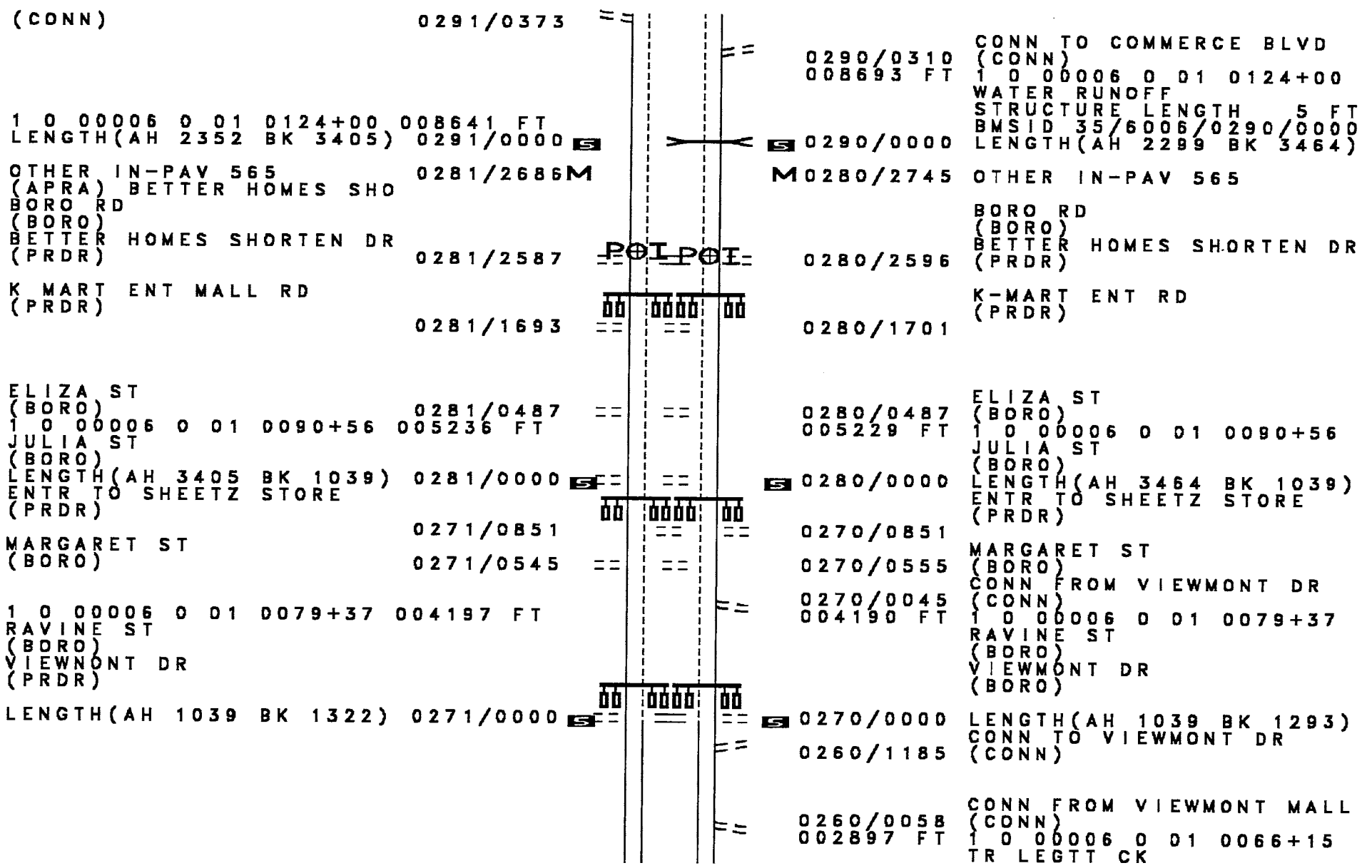
SCOTT RD (BORO)
 BELL MT VILLAGE RD (PRDR)
 0300/0972

010992 FT 1 0 00006 0 01 0146+99
 WATER RUNOFF STRUCTURE LENGTH 5 FT
 BMSID 35/6006/0300/0000
 LENGTH(AH 2721 BK 2299) 0300/0000

CONN FROM COMMERCE BLVD (CONN)
 BELL MT VILLAGE RD (PRDR)
 COMMERCE BLVD (PRDR)
 0290/0493

0290/0402

DIR: E TOTAL LEN: 14.545 MI. DIST: 04-2 SR: 6006
 LEFT MUN: DICKSON CITY B RIGHT MUN: DICKSON CITY B



(CONN) 0291/0373
 1 0 00006 0 01 0124+00 008641 FT
 LENGTH(AH 2352 BK 3405) 0291/0000 S
 OTHER IN-PAY 565 0281/2686M
 (APRA) BETTER HOMES SHO
 BORO RD
 (BORO)
 BETTER HOMES SHORTEN DR
 (PRDR) 0281/2587
 K MART ENT MALL RD
 (PRDR) 0281/1693
 ELIZA ST
 (BORO) 0281/0487
 1 0 00006 0 01 0090+56 005236 FT
 JULIA ST
 (BORO)
 LENGTH(AH 3405 BK 1039) 0281/0000 S
 ENTR TO SHEETZ STORE
 (PRDR)
 MARGARET ST
 (BORO) 0271/0851
 0271/0545
 1 0 00006 0 01 0079+37 004197 FT
 RAVINE ST
 (BORO)
 VIEWMONT DR
 (PRDR)
 LENGTH(AH 1039 BK 1322) 0271/0000 S

0290/0310
 008693 FT
 CONN TO COMMERCE BLVD
 (CONN)
 1 0 00006 0 01 0124+00
 WATER RUNOFF
 STRUCTURE LENGTH 5 FT
 BMSID 35/6006/0290/0000
 LENGTH(AH 2299 BK 3464)
 0290/0000 S
 M0280/2745
 OTHER IN-PAY 565
 BORO RD
 (BORO)
 BETTER HOMES SHORTEN DR
 (PRDR) 0280/2596
 K-MART ENT RD
 (PRDR) 0280/1701
 ELIZA ST
 (BORO) 0280/0487
 1 0 00006 0 01 0090+56
 JULIA ST
 (BORO)
 LENGTH(AH 3464 BK 1039)
 ENTR TO SHEETZ STORE
 (PRDR) 0280/0000 S
 0270/0851
 0270/0555
 0270/0045
 004190 FT
 MARGARET ST
 (BORO)
 CONN FROM VIEWMONT DR
 (CONN)
 1 0 00006 0 01 0079+37
 RAVINE ST
 (BORO)
 VIEWMONT DR
 (BORO)
 LENGTH(AH 1039 BK 1293)
 CONN TO VIEWMONT DR
 (CONN) 0270/0000 S
 0260/1185
 0260/0058
 002897 FT
 CONN FROM VIEWMONT MALL
 (CONN)
 1 0 00006 0 01 0066+15
 TR LEGTT CK

EXTRACT DATE: 12/17/2015
PRINT DATE: 01/08/2016

ROADWAY MANAGEMENT SYSTEM
SLD COUNTY/SR - ANNUAL PRINT

PAGE NUMBER: 398
COUNTY: LACKAWANNA

DIR: E TOTAL LEN: 14.545 MI.
LEFT MUN: DICKSON CITY B

DIST: 04-2 SR: 6006
RIGHT MUN: DICKSON CITY B

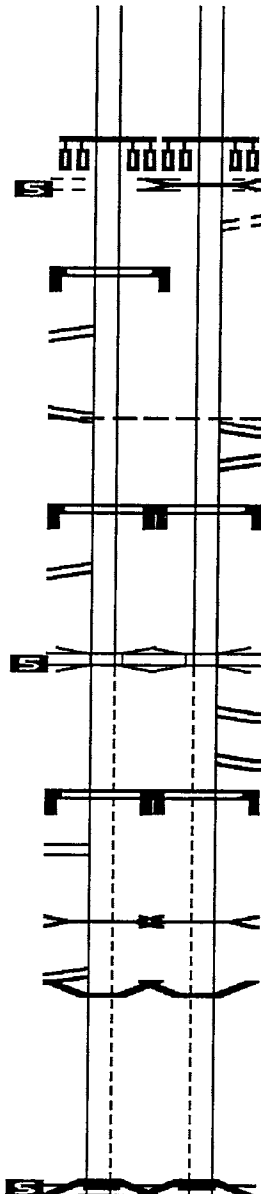
1 0 00006 0 01 0066+15 002875 FT
FASHION MALL ENT RD
(PRDR)
VIEWMONT MALL ENT RD
(PRDR)

LENGTH(AH 1322 BK 1693) 0261/0000

SIGN: CANTILEVER
BMSID 35/6006/0251/1071 0251/1071
RAMP V RD
(SR8013 SEG 0750/0000) 0251/0989
RAMP U RD
(SR8013 SEG 0760/1028)
DICKSON CITY
SCRANTON C 0251/0641

SIGN: 4 CHORD TRUSS
BMSID 35/6006/0250/0223 0251/0221
RAMP AA RD
(SR8013 SEG 0510/0000) 0251/0217
1 0 00006 0 01 0050+46 001182 FT
SR 0081 NB
OP ID 35/0081/1910/1452
LENGTH(AH 1693 BK 1182) 0251/0000

SIGN: 4 CHORD TRUSS
BMSID 35/6006/0224/0720 0225/0664
RAMP BB RD
(SR8013 SEG 0500/1508) 0225/0567
LEGGETTS CRK
STRUCTURE LENGTH 27 FT
BMSID 35/6006/0224/0400 0225/0439
RAMP
(SR8033 SEG 0760/0000) 0225/0328
BMSEN 35/6006/0224/0000 0225/0097
1 0 01013 0 00 0000+00 000000 FT
NC SCRANTON-CARBONDALE HW
RAMP INTER-BK
(SR8033 SEG 0750/0000)
SR 0011
BMSBG 35/6006/0224/0000
MFC BEGIN = B
LENGTH(AH 1182 BK 0000) 0225/0000



STRUCTURE LENGTH 6 FT
BMSID 35/6006/0260/0000
FASHION MALL ENT RD
(PRDR)
VIEWMONT MALL ENT RD
(PRDR)

0260/0000 LENGTH(AH 1293 BK 1688)
0250/1584 CONN TO VIEWMONT MALL E
(CONN)

RAMP X RD
(SR8013 SEG 0010/0755)
DICKSON CITY
SCRANTON C
RAMP W RD
(SR8013 SEG 0020/0000)
SIGN: 4 CHORD TRUSS
BMSID 35/6006/0250/0223

001209 FT 1 0 00006 0 01 0050+46
SR 0081 NB
OP ID 35/0081/1910/1452
LENGTH(AH 1688 BK 1209)

0224/1001 RAMP Z RD
(SR8013 SEG 0260/0710)
0224/0751 RAMP F RD
(SR8033 SEG 0010/0727)
0224/0679 SIGN: 4 CHORD TRUSS
BMSID 35/6006/0224/0720

0224/0407 LEGGETTS CRK
STRUCTURE LENGTH 27 FT
BMSID 35/6006/0224/0400

0224/0097 BMSEN 35/6006/0224/0000
000000 FT 1 0 01013 0 00 0000+00
NC SCRANTON-CARBONDALE HW
INTER-BK RAMP C RD
(SR8033 SEG 0260/0508)
SR 0011
BMSBG 35/6006/0224/0000
MFC BEGIN = B
LENGTH(AH 1209 BK 0000)

EXTRACT DATE: 12/17/2015 ROADWAY MANAGEMENT SYSTEM PAGE NUMBER: 397
PRINT DATE: 01/08/2016 SLD COUNTY/SR - ANNUAL PRINT COUNTY: LACKAWANNA

DIR: B TOTAL LEN: .137 MI. DIST: 04-2 SR: 4038
LEFT MUN: SOUTH ABINGTON T RIGHT MUN: SOUTH ABINGTON T

000727 FT

0 0 00000 0 00 0000+00 000000 FT
VERNARD RD
(SR4030 SEG 0020/1293) 0010/0000



000727 FT PRIVATE RD
0010/0727 (PRDR)

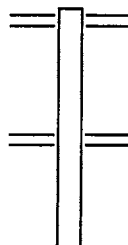
NC PAULINE DR
VERNARD RD
000000 FT (SR4030 SEG 0020/1293)
MFC BEGIN = E
0010/0000 LENGTH(AH 0727 BK 0000)

EXTRACT DATE: 12/17/2015 ROADWAY MANAGEMENT SYSTEM PAGE NUMBER: 396
 PRINT DATE: 01/08/2016 SLD COUNTY/SR - ANNUAL PRINT COUNTY: LACKAWANNA
 DIR: B TOTAL LEN: 2.338 MI. DIST: 04-2 SR: 4036
 LEFT MUN: NEWTON T RIGHT MUN: NEWTON T

012347 FT

011657 FT

010857 FT



012347 FT WINOLA RD
 0060/0690 (SR0307 SEG 0380/1172)
 011657 FT 0 0 0000 0 00 0000+00
 AIRPORT DR
 (SR4027 SEG 0010/2471)
 S 0060/0000 LENGTH(AH 0690 BK 0800)
 010857 FT 2 0 35017 0 00 0109+64
 S 0050/0000 LENGTH(AH 0800 BK 2314)

DIR: B TOTAL LEN: 2.338 MI. DIST: 04-2 SR: 4036
 LEFT MUN: NEWTON T RIGHT MUN: NEWTON T

008543 FT

0040/0025 BMS EN 35/4036/0040/0000
 008543 FT 2 0 35017 0 00 0086+18
 FALLS CREEK
 BMSBG 35/4036/0040/0000
 S 0040/0000 LENGTH(AH 2314 BK 3168)

005375 FT

005375 FT 2 0 35017 0 00 0054+56
 SPRING DR
 (T384)
 S 0030/0000 LENGTH(AH 3168 BK 2989)

002386 FT

002386 FT 2 0 35017 0 00 0024+67
 S 0020/0000 LENGTH(AH 2989 BK 2386)

000000 FT

BR FALLS CRK
 STRUCTURE LENGTH 15 FT
 0010/0703 BMSID 35/4036/0010/0703
 PORT ROYAL RD
 (T401)
 000000 FT 2 0 35017 0 00 0000+00
 NC FALLS RD
 * REF-BK FALLS RD
 (SR2013 SEG 0110/2347)
 MFC BEGIN = D
 BK-WYOMING (65)
 S 0010/0000 LENGTH(AH 2386 BK 0000)

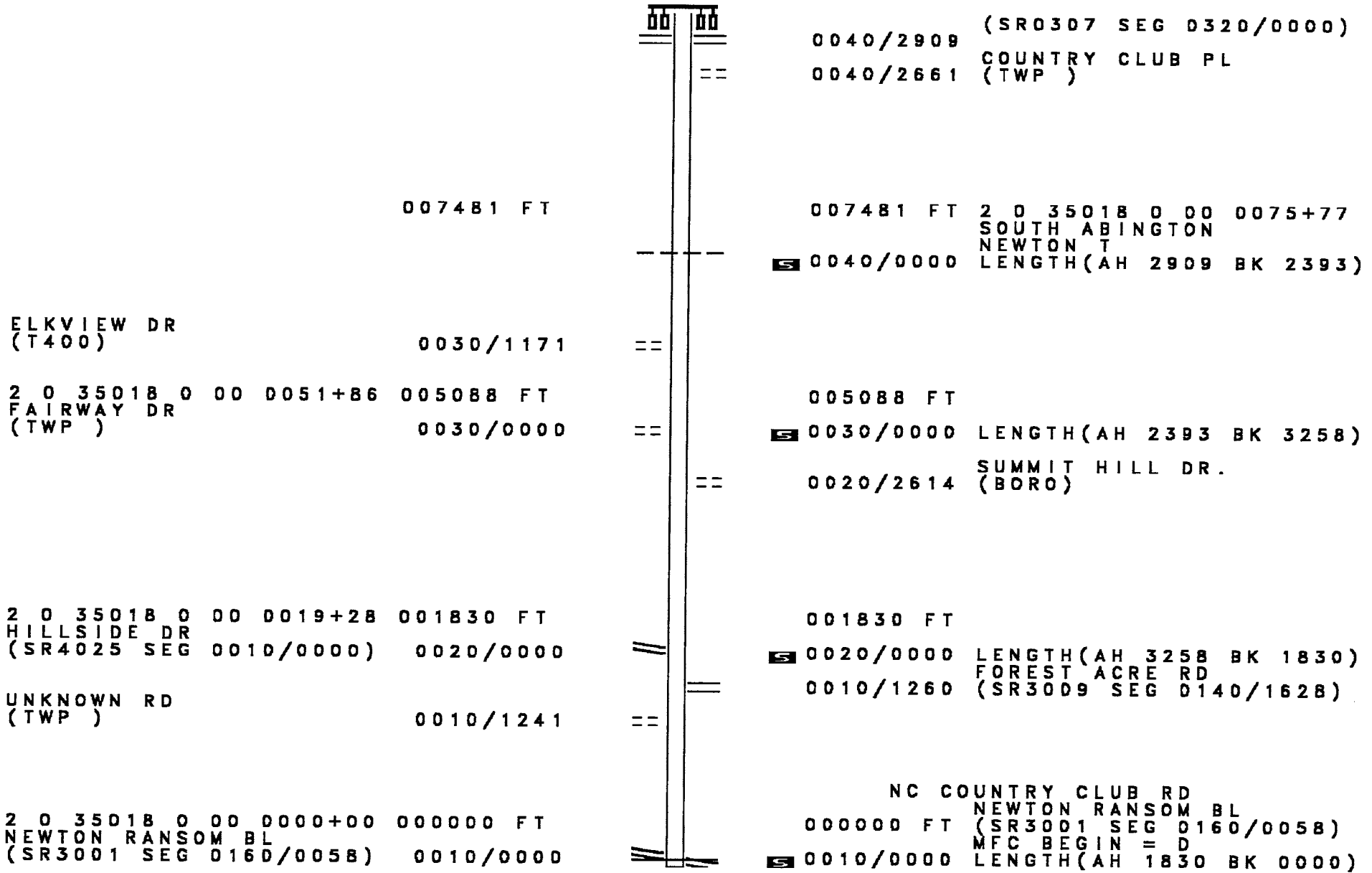
EXTRACT DATE: 12/17/2015 ROADWAY MANAGEMENT SYSTEM PAGE NUMBER: 394
PRINT DATE: 01/08/2016 SLD COUNTY/SR - ANNUAL PRINT COUNTY: LACKAWANNA
DIR: B TOTAL LEN: 1.967 MI. DIST: 04-2 SR: 4034
LEFT MUN: SOUTH ABINGTON T RIGHT MUN: SOUTH ABINGTON T

010390 FT



010390 FT
INTER-AHD COUNTRY CLUB RD
(TWP)
MORGAN HW

DIR: B TOTAL LEN: 1.967 MI. DIST: 04-2 SR: 4034
 LEFT MUN: SOUTH ABINGTON T RIGHT MUN: SOUTH ABINGTON T



ELKVIEW DR
 (T400) 0030/1171

2 0 35018 0 00 0051+86 005088 FT
 FAIRWAY DR (TWP) 0030/0000

2 0 35018 0 00 0019+28 001830 FT
 HILLSIDE DR (SR4025 SEG 0010/0000) 0020/0000

UNKNOWN RD
 (TWP) 0010/1241

2 0 35018 0 00 0000+00 000000 FT
 NEWTON RANSOM BL (SR3001 SEG 0160/0058) 0010/0000

0040/2909 (SR0307 SEG 0320/0000)
 0040/2661 COUNTRY CLUB PL (TWP)

007481 FT 2 0 35018 0 00 0075+77
 SOUTH ABINGTON NEWTON T
 S 0040/0000 LENGTH(AH 2909 BK 2393)

005088 FT
 S 0030/0000 LENGTH(AH 2393 BK 3258)
 0020/2614 SUMMIT HILL DR. (BORO)

001830 FT
 S 0020/0000 LENGTH(AH 3258 BK 1830)
 FOREST ACRE RD (SR3009 SEG 0140/1628)

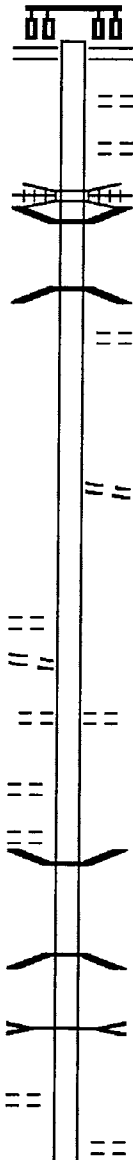
NC COUNTRY CLUB RD
 NEWTON RANSOM BL
 000000 FT (SR3001 SEG 0160/0058)
 MFC BEGIN = D
 S 0010/0000 LENGTH(AH 1830 BK 0000)

DIR: B TOTAL LEN: 3.103 MI.
 LEFT MUN: SOUTH ABINGTON T

DIST: 04-2 SR: 4032
 RIGHT MUN: SOUTH ABINGTON T

016388 FT

016388 FT NORTHERN BL
 (SR0011 SEG 0351/0867)
 (SR0011 SEG 0350/0850)
 0070/3404 UNKNOWN RD
 (T482)
 0070/3267 TRAILER PARK ENTR RD
 (PRDR)
 0070/3017 DELAWARE AND HUDSON RAI
 OVERPASS IS RR X-ING
 0070/2687 BMSEN 35/4032/0070/2682
 0070/2671 2 0 35018 0 00 0176+07
 SUMMIT LAKE
 0070/2650 BMSBG 35/4032/0070/2682
 BAILEY ST
 0070/2589 (TWP)



012984 FT

012984 FT 2 0 35018 0 00 0149+57
 0070/0000 LENGTH(AH 3404 BK 2483)

BAKER LN
 (TWP)
 EDGEWOOD DR
 (T488)

0060/1917

0060/1675

0060/1084 EDGEWOOD DR
 (T488)

SKYLINE DR
 (T572)
 ACKER DRILL RD
 (TWP)

0060/0447

0060/0223

010501 FT

0060/0084 BMSEN 35/4032/0060/0000
 010501 FT 2 0 35018 0 00 0124+74
 PA TURNPIKE
 BMSBG 35/4032/0060/0000
 0060/0000 LENGTH(AH 2483 BK 1934)
 SUMMIT LK CR
 STRUCTURE LENGTH 8 FT
 0050/1495 BMSID 35/4032/0050/1550

LELAND DR
 (T535)

0050/0893

0050/0503 GEORGE ST
 (TWP)

DIR: B TOTAL LEN: 3.103 MI.
 LEFT MUN: SOUTH ABINGTON T

DIST: 04-2 SR: 4032
 RIGHT MUN: SOUTH ABINGTON T

008567 FT

008567 FT 2 0 35018 0 00 0104+96
 NC SHADY LANE RD
 MORGAN HW
 (SR0307 SEG 0310/0000)

0050/0000 LENGTH(AH 1934 BK 2653)

0040/1823 BMS EN 35/4032/0040/1815
 2 0 35104 0 00 0077+80

0040/1815 SUMMIT LAKE
 BMSBG 35/4032/0040/1815
 MFC BEGIN = C

0040/1289 SOUTH ABINGTON
 NEWTON T

005914 FT

005914 FT 2 0 35104 0 00 0059+54
 0040/0000 LENGTH(AH 2653 BK 1930)

WILDFLOWER WAY
 (TWP)
 2 0 35104 0 00
 VALLEY VIEW DR
 (T387)

0040+00 0030/0185
 003984 FT

0030/0000

003984 FT

0030/0000 LENGTH(AH 1930 BK 2162)

0020/1234 COLUMBUS CR
 (TWP)

001822 FT

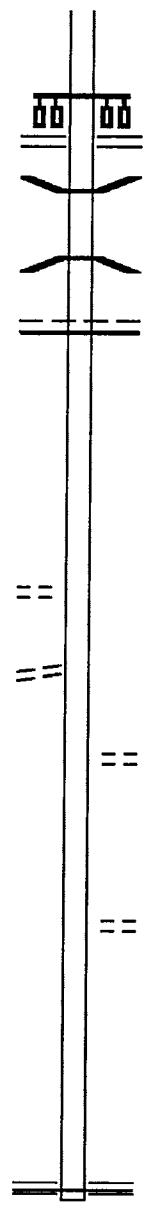
001822 FT 2 0 35104 0 00 0018+15
 COLUMBUS CR
 (TWP)

0020/0000 LENGTH(AH 2162 BK 1822)

000000 FT

000000 FT 2 0 35104 0 00 0000+00
 NC SUMMIT LAKE RD
 FOREST ACRE DR
 (SR3009 SEG 0110/0000)
 MFC BEGIN = D

0010/0000 LENGTH(AH 1822 BK 0000)



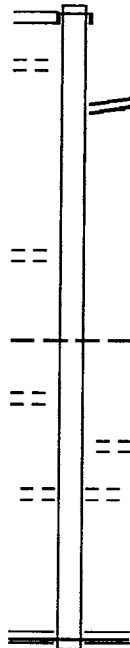
DIR: B TOTAL LEN: .789 MI. DIST: 04-2 SR: 4030
 LEFT MUN: SOUTH ABINGTON T RIGHT MUN: SOUTH ABINGTON T

EDELLA RD 004168 FT
 (SR4019 SEG 0030/1817) 0020/2148
 WHITE BIRCH RD 0020/1834
 (TS15)

2 0 35054 0 00 0020+10 002020 FT
 ELAN GARDENS RD 0020/0000
 (PRDR)

TEDRICK ST 0010/0778
 (BORO)

000000 FT



004168 FT
 INTER-AHD EDELLA RD
 0020/2148 (SR4019 SEG 0030/1817)

0020/1293 PAULINE DR
 (SR4038 SEG 0010/0000)

002020 FT
 S 0020/0000 LENGTH(AH 2148 BK 2020)

0010/0853 SOUTH ABINGTON
 CLARKS GREEN B

0010/0598 EVANS ST
 (BORO)
 0010/0390 CLARK ST
 (BORO)
 000000 FT 2 0 35054 0 00 0000+00
 NC VERNARD RD

S 0010/0000 S ABINGTON RD
 (SR0407 SEG 0016/1312)
 MFC BEGIN = D
 LENGTH(AH 2020 BK 0000)

DIR: B TOTAL LEN: 3.201 MI. DIST: 04-2 SR: 4028
 LEFT MUN: SCOTT T RIGHT MUN: SCOTT T


Left Side	Right Side
016906 FT	016906 FT INTER-AHD MUNDRO RD (T449) JUSTUS RD (SR0347 SEG 0200/0000) TRIB TO GRIFFIN RESEVOI STRUCTURE LENGTH 12 FT BMSID 35/4028/0060/3139
BRAUER RD (T525) 0060/2689	0060/3253 0060/3139
MILLER DR (T521) 0060/1107	SILVER MAPLE LN (T480) 0060/1729 TERRY DR (T521) 0060/1107
2 0 35021 0 00 0137+04 013653 FT JOHNSON RD (SR1031 SEG 0010/0000) 0060/0000	013653 FT S 0060/0000 LENGTH(AH 3253 BK 1692)
EASTVIEW RD (T534) 0050/0275 2 0 35021 0 00 0120+17 011961 FT WEST VIEW RD (T536) 0050/0000	011961 FT S 0050/0000 LENGTH(AH 1692 BK 2417)
GRIFFIN POND RD (T446) 0040/1499	0040/1865 SCOTT SOUTH ABINGTON T GRIFFIN POND RD (T446) 0040/1499
009544 FT	009544 FT 2 0 35021 0 00 0096+25 SR 0081 NB OP ID 35/0081/1960/0000 S 0040/0000 LENGTH(AH 2417 BK 3326) SR 0081 SB OP ID 35/0081/1955/2515 RACQUEL'S WY (T526) EDELLA RD (SR4019 SEG 0060/2168)
MAGGIES RD (T454) 0030/2345	0030/3220 0030/2938 0030/2345

DIR: B TOTAL LEN: 3.201 MI. DIST: 04-2 SR: 4028
 LEFT MUN: SOUTH ABINGTON T RIGHT MUN: SOUTH ABINGTON T

2 0 35021 0 00 0062+41 006218 FT SIMRELL RD (T444)	0030/0000	==	==	006218 FT SIMRELL RD (SR4023 SEG 0050/1603) S 0030/0000 LENGTH(AH 3326 BK 3301)
				0020/1991 BROOKVIEW LN (TWP)
				0020/1356 EPIRUS HILL RD (BORO)
CROSSGATE DR (TWP)	0020/0701	==		
ABBEY DR (TWP)	0020/0228 002917 FT	==		002917 FT 2 0 35021 0 00 0029+37 FAIRFIELD CR (BORO) S 0020/0000 LENGTH(AH 3301 BK 2917) PHEASANT RUN RD (BORO)
ASHBURY DR (BORO)	0010/2266	==		0010/2555
				0010/2207 SOUTH ABINGTON CLARKS GREEN B SQUIRREL RUN RD (BORO)
BUCKNELL DR (BORO)	0010/1894	==		0010/2202
GRAYSON DR (BORO)	0010/1443	==	==	0010/1443 POSSUM WY (BORO)
VASSAR AV (BORO)	0010/1221	==		
				0010/0540 BMS EN 35/4028/0010/0532 0 0 0000 0 00 0000+00 RUNOFF
				0010/0532 BMSBG 35/4028/0010/0532 CLARK ST (BORO)
000000 FT				0010/0524 000000 FT 2 0 35021 0 00 0000+00 NC FAIRVIEW RD ABINGTON RD (SR0407 SEG 0020/0623) MFC BEGIN = D S 0010/0000 LENGTH(AH 2917 BK 0000)

EXTRACT DATE: 12/17/2015 ROADWAY MANAGEMENT SYSTEM PAGE NUMBER: 387
 PRINT DATE: 01/08/2016 SLD COUNTY/SR - ANNUAL PRINT COUNTY: LACKAWANNA
 DIR: B TOTAL LEN: .691 MI. DIST: 04-2 SR: 4027
 LEFT MUN: NEWTON T RIGHT MUN: NEWTON T

WINOLA RD 003652 FT
 (SR0307 SEG 0380/2262) 0010/3652

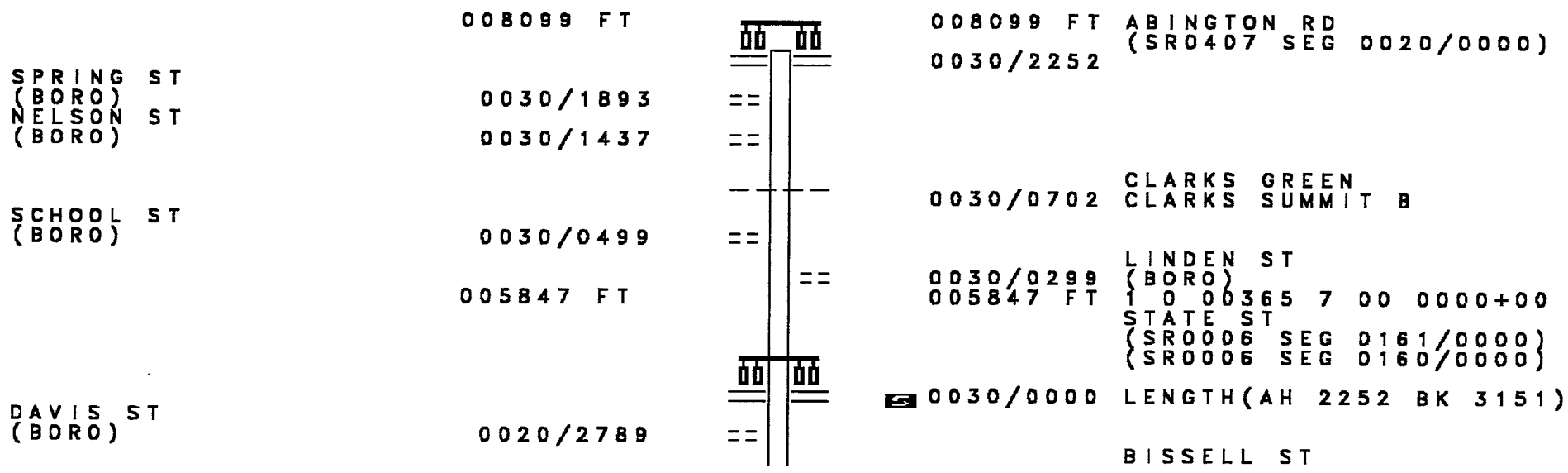


000000 FT

003652 FT WINOLA RD
 0010/3652 (SR0307 SEG 0380/2262)

0010/2471 FALLS RD (SR4036 SEG 0060/0000)
 0010/2061 BMS EN 35/4027/0010/2044
 2 0 35101 0 00 0016+14
 0010/2044 FALLS CREEK
 BMSBG 35/4027/0010/2044

000000 FT 2 0 35101 0 00 0036+89
 NC AIRPORT DR
 NEWTON RANSOM BL
 (SR3001 SEG 0150/0000)
 MFC BEGIN = E
 0010/0000 LENGTH(AH 3652 BK 0000)



EXTRACT DATE: 12/17/2015
PRINT DATE: 01/08/2016

ROADWAY MANAGEMENT SYSTEM
SLD COUNTY/SR - ANNUAL PRINT

PAGE NUMBER: 385
COUNTY: LACKAWANNA

DIR: B TOTAL LEN: 1.533 MI.
LEFT MUN: CLARKS SUMMIT B

DIST: 04-2 SR: 4026
RIGHT MUN: CLARKS SUMMIT B

BEDFORD ST
(BORO)

0020/1847

MARION ST
(BORO)

0020/1133

CENTER ST
(BORO)

0010/2629

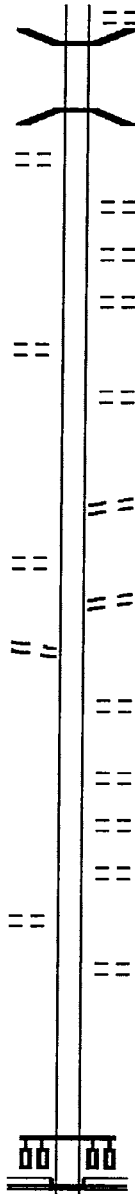
ATHERTON ST
(BORO)

0010/2009

PRIVATE DR
(PRDR)

0010/0639

000000 FT



0020/2516 (BORO)
0020/2242 BMSSEN 35/4026/0020/1981
2 0 35069 0 00 0046+B3
DELAWARE AND HUDSON RR
0020/1981 BMSBG 35/4026/0020/1981

0020/1589 SCHOOL ENTR RD
(BORO)
0020/1424 SCHOOL ENTR RD
(GOVT)
0020/1320 SCHOOL ENTR RD
(GOVT)

0020/0836 LAUREL LN
(BORO)
002696 FT 2 0 35069 0 00 0027+12
GRANDVIEW ST
(BORO)
0020/0000 LENGTH(AH 3151 BK 2696)

0010/2194 WOODSIDE DR
(BORO)

0010/1949 WOODRIDGE
(BORO)

0010/1342 SUNSET ST
(BORO)
0010/0842 VOSBURG ST
(BORO)
0010/0666 MAPLE ST
(BORO)

0010/0444 PENN DOT STOCKPILE
(GOVT)
000000 FT 2 0 35069 0 00 0000+00
NC GROVE ST
MORGAN HW
(SR0307 SEG 0330/0000)

INTER-BK BORO RD
(BORO)
MFC BEGIN = C
0010/0000 LENGTH(AH 2696 BK 0000)

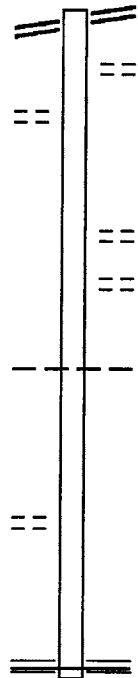
EXTRACT DATE: 12/17/2015 ROADWAY MANAGEMENT SYSTEM PAGE NUMBER: 384
 PRINT DATE: 01/08/2016 SLD COUNTY/SR - ANNUAL PRINT COUNTY: LACKAWANNA
 DIR: B TOTAL LEN: .819 MI. DIST: 04-2 SR: 4025
 LEFT MUN: SOUTH ABINGTON T RIGHT MUN: SOUTH ABINGTON T

WINOLA RD 004325 FT
 (SR0307 SEG 0340/1572) 0020/2480

TO/FROM 0307/0340 SH 0020/2278
 (CONN)

001845 FT

STOCKPILE 03 0010/0254
 (GOVT) 000000 FT



004325 FT WINOLA RD
 0020/2480 (SR0307 SEG 0340/1572)
 0020/2323 GROVE ST
 (T415)

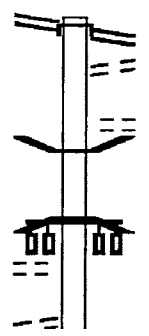
0020/0792 NEWTON CR
 (GOVT)
 0020/0570 NEWTON CR
 (GOVT)
 001845 FT 1 0 00365 1 00 0024+97
 SOUTH ABINGTON
 NEWTON T
 0020/0000 LENGTH(AH 2480 BK 1845)

000000 FT 1 0 00365 1 00 0043+47
 NC HILLSIDE DR
 COUNTRY CLUB RD
 (SR4034 SEG 0020/0000)
 MFC BEGIN = E
 0010/0000 LENGTH(AH 1845 BK 0000)

DIR: B TOTAL LEN: 1.447 MI. DIST: 04-2 SR: 4024
LEFT MUN: CLARKS SUMMIT B RIGHT MUN: CLARKS SUMMIT B

007645 FT
STATE ST
(SR0006 SEG 0150/0000) 0030/2592

OLD LACKAWANNA TRAIL RD
(BORO) 0030/2127
LC TO GRAND AV
(CONN) 0030/2017



007645 FT
INTER-AHD HIGHLAND AV
(BORO)
STATE ST
0030/2592 (SR0006 SEG 0150/0000)
TO 0006/0150 SH
0030/2454 (CONN)
DEPOT ST
0030/2321 (BORO)
0030/2251 BMS EN 35/4024/0030/2202
1 0 00365 0 00 0004+21
0030/2202 DELAWARE AND HUDSON RR
BMSBG 35/4024/0030/2202
0030/2127

DIR: B TOTAL LEN: 1.447 MI. DIST: 04-2 SR: 4024
 LEFT MUN: CLARKS SUMMIT B RIGHT MUN: CLARKS SUMMIT B

(APRA) H B SPROUL
 GRAND AV
 (BORO)

0030/1933

POE

0030/1933

CENTER ST
 (BORO)

GRAND AV
 (BORO)

0030/0580

==

0030/0855

MARION ST
 (BORO)

EARL ST
 (BORO)

0030/0495

==

005053 FT

1 0 00365 0 00 0025+32 005053 FT

HARWOOD AV
 (BORO)

0030/0000

==

0030/0000 LENGTH(AH 2592 BK 2015)
 ELECTRIC ST

0020/1890

(BORO)
 BORO RD

HAVEN LN
 (BORO)

0020/0990

==

0020/1666

(BORO)
 CLARKS SUMMIT

HAVEN LN
 (BORO)

NOBLE RD
 (BORO)

1 0 00365 0 00 0048+63 003038 FT

OLD WINOLA RD
 (T499)

0020/0000

==

0020/1363 SOUTH ABINGTON T
 FLORENCE ST

0020/1285

(BORO)

DRIFTWOOD DR
 (BORO)

0010/0772

==

0010/2112 LAKE VIEW DR
 (BORO)

000000 FT

==

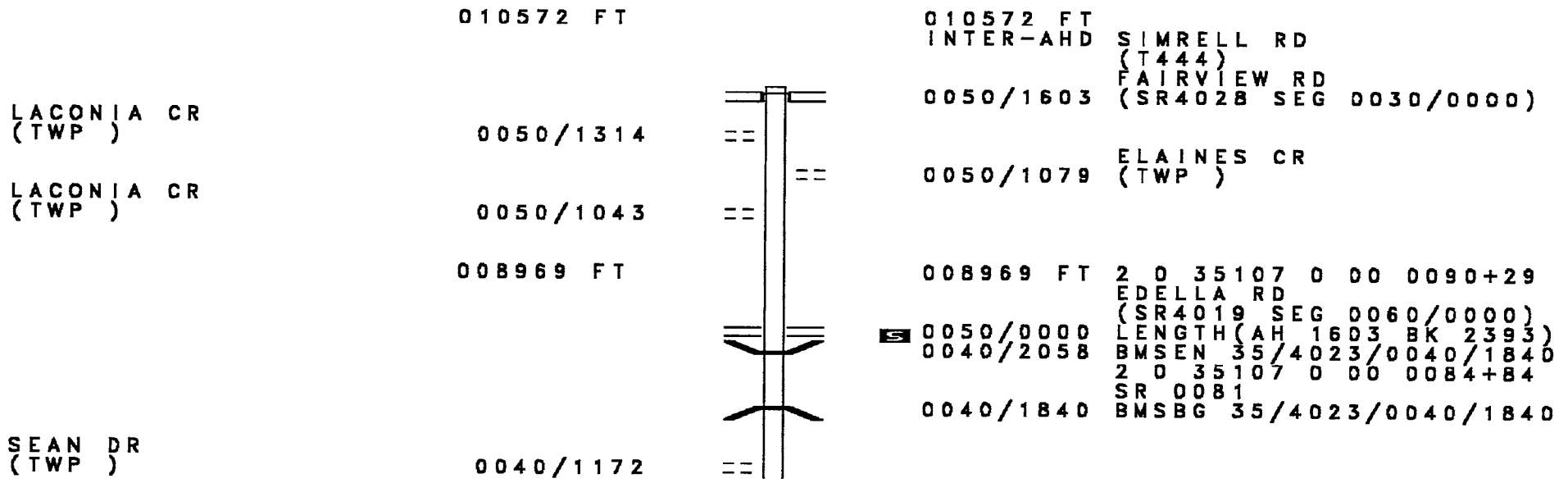
0010/0311 TO/FROM 0307/0340 SH
 (CONN)
 000000 FT 1 0 00365 0 00 0078+30

MORGAN HW
 (SR0307 SEG 0340/0000)

NC WINOLA RD
 INTER-BK WINOLA RD
 (SR0307 SEG 0340/0000)

0010/0000 MFC BEGIN = D
 LENGTH(AH 3038 BK 0000)

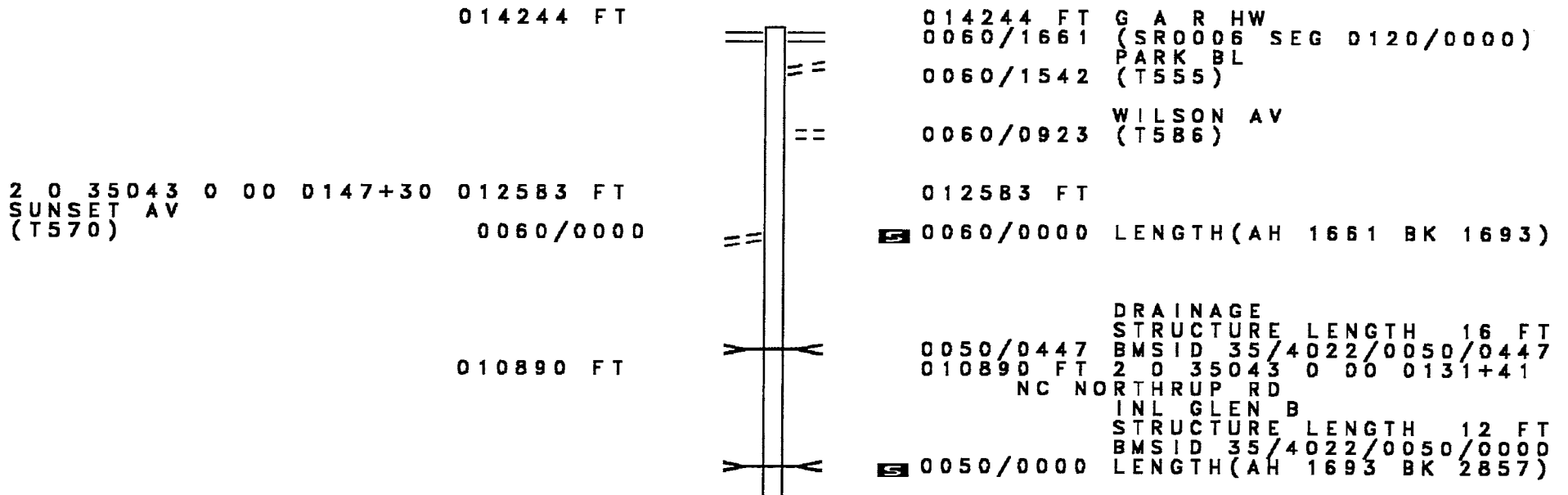
DIR: B TOTAL LEN: 2.002 MI. DIST: 04-2 SR: 4023
 LEFT MUN: SOUTH ABINGTON T RIGHT MUN: SOUTH ABINGTON T



DIR: B TOTAL LEN: 2.002 MI. DIST: 04-2 SR: 4023
 LEFT MUN: SOUTH ABINGTON T RIGHT MUN: SOUTH ABINGTON T

Address	Length	Notes
LEACH HILL RD (T446)	006576 FT	0040/0088 LC FROM GRIFFIN POND RD (CONN) 006576 FT 2 0 35107 0 00 0066+15 GRIFFIN POND RD (TWP)
DELLERT DR (TWP) LC TO T423 RD (CONN)	0030/2260	0040/0000 NC SIMRELL RD LENGTH(AH 2393 BK 2451)
GRIFFEN POND RD (T423)	0030/0366	
	0030/0116	
	004125 FT	004125 FT 2 0 35107 0 00 0041+45 NC GRIFFIN POND RD
	0030/0000	0030/0000 LENGTH(AH 2451 BK 1984) 0020/1801 BMS EN 35/4023/0020/1779 2 0 35107 0 00 0038+14 SPWY GRIF RE
		0020/1779 BMSBG 35/4023/0020/1779 UNKNOWN RD (T425)
		0020/1500
	002141 FT	002141 FT 2 0 35107 0 00 0021+51 0020/0000 LENGTH(AH 1984 BK 2141)
OAKWOOD DR (T516)	0010/0934	
SARAH DR (T518)	0010/0777	
BERNARD AV (T429)	0010/0473	0010/0473 BERNARD PL (T556)
	000000 FT	000000 FT 2 0 35107 0 00 0000+00 NC SCOTT RD LAYTON RD (SR1027 SEG 0030/0659) MFC BEGIN = E
		0010/0000 LENGTH(AH 2141 BK 0000)

DIR: B TOTAL LEN: 2.697 MI. DIST: 04-2 SR: 4022
 LEFT MUN: GLENBURN T RIGHT MUN: GLENBURN T

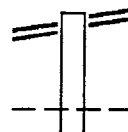


DIR: B TOTAL LEN: 2.697 MI. DIST: 04-2 SR: 4022
 LEFT MUN: GLENBURN T RIGHT MUN: GLENBURN T

OLD TRAIL RD (T571)	0040/1575	==	
CHAPIN DR (PRDR)	0040/0550	==	0040/0701 JULIUS ST (PRDR)
2 0 35043 0 00 0102+60	008033 FT	==	008033 FT
GLENVIEW RD (T557)	0040/0000	==	0040/0000 LENGTH(AH 2857 BK 2754)
CONN TO/FROM HUMPHREY R (CONN)	0030/177B	==	WATER RUNOFF STRUCTURE LENGTH 4 FT
HUMPHREY RD (T559)	0030/1661	==	0030/206B BMSID 35/4022/0030/206B
	005279 FT		005279 FT 2 0 35043 0 00 0074+89
			0030/0000 LENGTH(AH 2754 BK 2636)
	002643 FT		002643 FT 2 0 35043 0 00 0048+27
			GLENBURN WEST ABINGTON T
			0020/0000 LENGTH(AH 2636 BK 2643)
	000000 FT		000000 FT 2 0 35043 0 00 0022+00
			NC NORTHUP RD WILBUR HILL RD (SR4015 SEG 0040/0000)
			MFC BEGIN = E
			0010/0000 LENGTH(AH 2643 BK 0000)

EXTRACT DATE: 12/17/2015 ROADWAY MANAGEMENT SYSTEM PAGE NUMBER: 377
PRINT DATE: 01/08/2016 SLD COUNTY/SR - ANNUAL PRINT COUNTY: LACKAWANNA
DIR: B TOTAL LEN: 1.842 MI. DIST: 04-2 SR: 4020
LEFT MUN: DALTON B RIGHT MUN: DALTON B

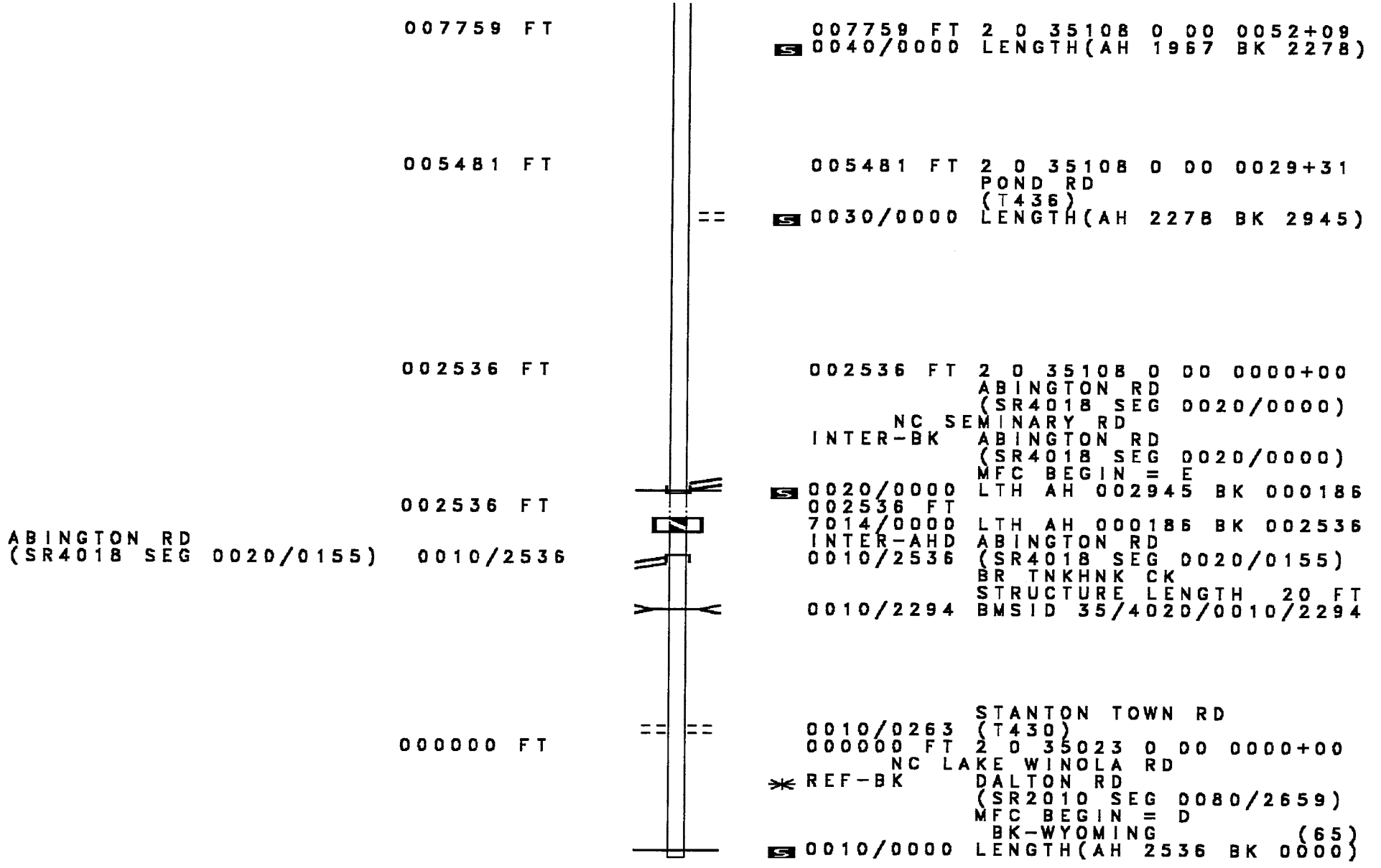
MAIN ST 009726 FT
(SR4014 SEG 0030/1640) 0040/1967



009726 FT MAIN ST
0040/1967 (SR4014 SEG 0030/1640)

DALTON
0040/0820 WEST ABINGTON T

DIR: B TOTAL LEN: 1.842 MI. DIST: 04-2 SR: 4020
 LEFT MUN: DALTON B RIGHT MUN: DALTON B



007759 FT

007759 FT 2 0 35108 0 00 0052+09
 S 0040/0000 LENGTH(AH 1967 BK 2278)

005481 FT

005481 FT 2 0 35108 0 00 0029+31
 POND RD
 (T436)
 S 0030/0000 LENGTH(AH 2278 BK 2945)

002536 FT

002536 FT 2 0 35108 0 00 0000+00
 ABINGTON RD
 (SR4018 SEG 0020/0000)
 NC SEMINARY RD
 INTER-BK ABINGTON RD
 (SR4018 SEG 0020/0000)
 MFC BEGIN = E

002536 FT

ABINGTON RD
 (SR4018 SEG 0020/0155) 0010/2536

S 0020/0000 LTH AH 002945 BK 000186
 002536 FT
 7014/0000 LTH AH 000186 BK 002536
 INTER-AHD ABINGTON RD
 0010/2536 (SR4018 SEG 0020/0155)
 BR TNKHNK CK
 STRUCTURE LENGTH 20 FT
 0010/2294 BMSID 35/4020/0010/2294

000000 FT

0010/0263 STANTON TOWN RD
 (T430)
 000000 FT 2 0 35023 0 00 0000+00
 NC LAKE WINOLA RD
 * REF-BK DALTON RD
 (SR2010 SEG 0080/2659)
 MFC BEGIN = D
 BK-WYOMING (65)
 S 0010/0000 LENGTH(AH 2536 BK 0000)

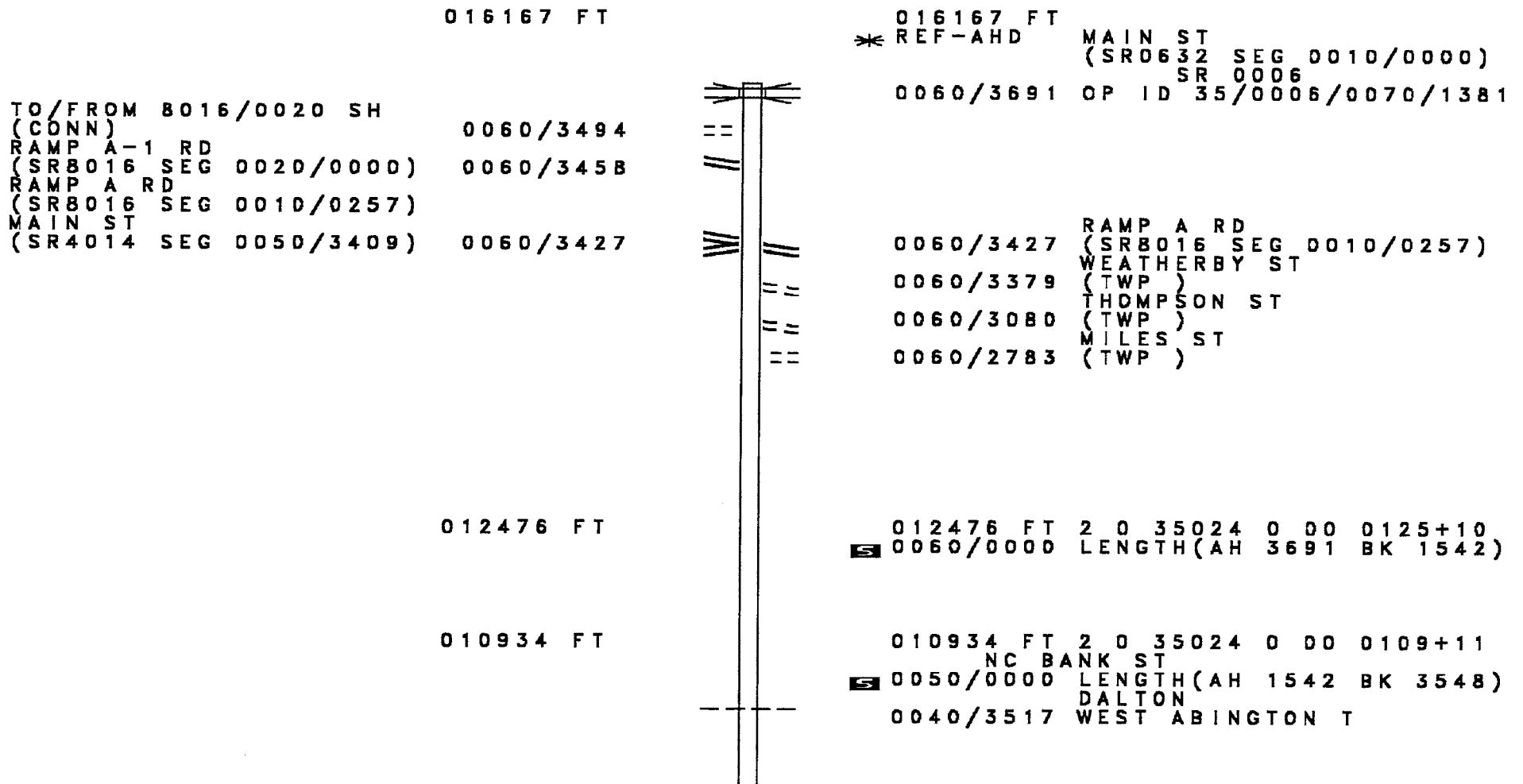
DIR: B TOTAL LEN: 2.537 MI. DIST: 04-2 SR: 4019
 LEFT MUN: SOUTH ABINGTON T RIGHT MUN: SOUTH ABINGTON T

ROADWAY	START	END	LENGTH	DESCRIPTION
	013397		FT	
		013397	FT	INTER-AHD MAGGIES RD (T454) FAIRVIEW RD (SR4028 SEG 0030/2345)
		0060	/1466	RAQUELS WY (TWP)
	011229		FT	
		011229	FT	2 0 35020 0 00 0114+50 SIMRELL RD (SR4023 SEG 0050/0000) LENGTH(AH 2168 BK 1830)
SADDLE LOOP RD (TWP)	0050	0539	009399	FT
				009399 FT 2 0 35020 0 00 0092+91 LENGTH(AH 1830 BK 1554)
WHITEBIRCH RD (TWP)	0040	1255		
				0040/0014 BMS EN 35/4019/0040/0000 2 0 35020 0 00 0077+37 WILLOW CREEK BMSBG 35/4019/0040/0000 LENGTH(AH 1554 BK 2385)
VENARD RD (SR4030 SEG 0020/2148)	0030	1817		
				SR 0081 SB 0030/1544 OP ID 35/0081/1945/1212 SR 0081 NB 0030/1460 OP ID 35/0081/1944/1379 WILLOW CREEK STRUCTURE LENGTH 14 FT BMSID 35/4019/0030/1295
WILLOWBROOK RD (TWP)	0030	1250		
BRIAN DR (TWP)	0030	0780		
				ECHO DR (TWP)
LC TO GRIFFIN POND RD				BEVERLY DR (TWP)

DIR: B TOTAL LEN: 2.537 MI. DIST: 04-2 SR: 4019
 LEFT MUN: SOUTH ABINGTON T RIGHT MUN: SOUTH ABINGTON T

Segment	Start Station	End Station	Length	Notes
(CONN)	0030/0424			LEACH HILL RD (TWP)
FROM SIMRELL RD (CONN)	0030/0062	005460	005460 FT	GRIFFIN POND RD (TWP)
				005460 FT 2 0 35020 0 00 0054+14
				FOX RUN CR (TWP)
				MFC BEGIN = E
				LENGTH(AH 2385 BK 2471)
BRIAN DR (TWP)	0020/1780			FOX RUN CR (TWP)
				0020/1682
				0020/1024
				BMS EN 35/4019/0020/0731
				BRIDGE POSTED (TONS)
				2 0 35020 0 00 0036+81
				SGL 20 COMB 20
				SR 0081 NB
				0020/0731 BMSBG 35/4019/0020/0731
WILLOWBROOK RD (T513)	0020/0349			0020/0198
				BMS EN 35/4019/0020/0176
				2 0 35020 0 00 0033+51
				BR LEGGETTS
				0020/0176 BMSBG 35/4019/0020/0176
				002989 FT 2 0 35020 0 00 0030+94
				PA TPK (RAMP AB)
				OP ID 35/7476/9901/3023
				LENGTH(AH 2471 BK 2989)
SUNNYSIDE AV (T429)	0010/1473			WILLOWBROOK RD (PRDR)
				0010/0729
				000000 FT 2 0 35020 0 00 0000+00
				NC ED
				S ABINGTON RD
				(SR0407 SEG 0004/0567)
				MFC BEGIN = D
				LENGTH(AH 2989 BK 0000)

DIR: B TOTAL LEN: 3.061 MI. DIST: 04-2 SR: 4018
 LEFT MUN: DALTON B RIGHT MUN: DALTON B



DIR: B TOTAL LEN: 3.061 MI. DIST: 04-2 SR: 4018
 LEFT MUN: DALTON B RIGHT MUN: DALTON B

POND RD
(T436)

0040/0826 ==
007386 FT

0040/0826 WILBUR HILL RD
(SR4015 SEG 0040/2224)
007386 FT 2 0 35024 0 00 0073+87
LOWER MILL CITY RD
(SR4013 SEG 0040/2048)
S 0040/0000 LENGTH(AH 3548 BK 3333)

004053 FT

0030/0012 BMS EN 35/4018/0030/0000
004053 FT 2 0 35024 0 00 0040+12
BR TUNKHANNOCK CREEK
S 0030/0000 BMSBG 35/4018/0030/0000
LENGTH(AH 3333 BK 1899)

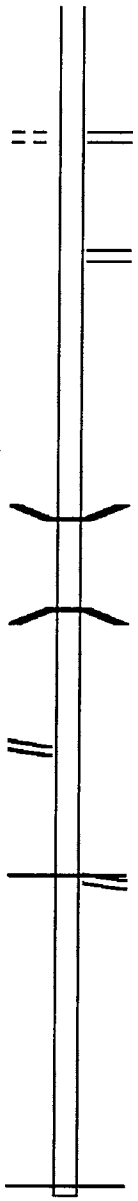
SEMINARY RD
(SR4020 SEG 0010/2536)

0020/0155
002154 FT

002154 FT 2 0 35024 0 00 0020+49
LAKE WINOLA RD
(SR4020 SEG 0020/0000)
MFC BEGIN = D
S 0020/0000 LENGTH(AH 1899 BK 2154)

000000 FT

000000 FT 2 0 35024 0 00 0000+00
NC ABINGTON RD
* REF-BK LAKE WINOLA RD
(SR2014 SEG 0010/0000)
MFC BEGIN = E
BK-WYOMING (65)
S 0010/0000 LENGTH(AH 2154 BK 0000)

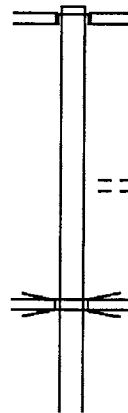


EXTRACT DATE: 12/17/2015 ROADWAY MANAGEMENT SYSTEM PAGE NUMBER: 371
PRINT DATE: 01/08/2016 SLD COUNTY/SR - ANNUAL PRINT COUNTY: LACKAWANNA

DIR: B TOTAL LEN: 2.663 MI. DIST: 04-2 SR: 4017
LEFT MUN: GLENBURN T RIGHT MUN: GLENBURN T

014061 FT

014061 FT
INTER-AHD OLD STATE RD
(SR4011 SEG 0030/2675)
G A R HW
0050/2939 (SR0006 SEG 0110/0000)



011122 FT

0050/0869 SUNSET AV
(TS70)
011122 FT 2 0 35053 0 00 0111+64
SR 4022
OP ID 35/4022/0050/0447
S 0050/0000 LENGTH(AH 2939 BK 2733)

DIR: B TOTAL LEN: 2.663 MI. DIST: 04-2 SR: 4017
 LEFT MUN: GLENBURN T RIGHT MUN: GLENBURN T

FORDS POND RD
(T392)

008389 FT

008389 FT 2 0 35053 0 00 0083+23
 DRAINAGE
 STRUCTURE LENGTH 6 FT
 BMSID 35/4017/0040/0000
 LENGTH(AH 2733 BK 2917)

0030/2817

0040/0000

005472 FT

005472 FT 2 0 35053 0 00 0055+55
 0030/0000 LENGTH(AH 2917 BK 2542)

002930 FT

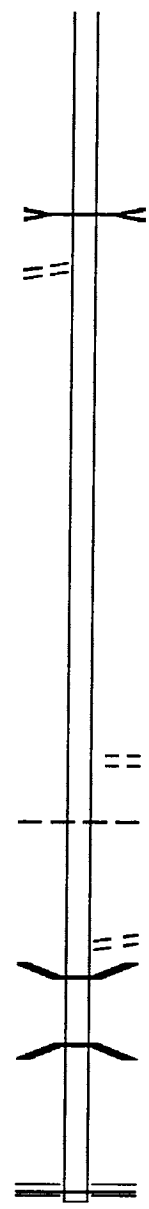
002930 FT 2 0 35053 0 00 0029+61
 GRAVEL POND RD
 (TWP)
 0020/0000 LENGTH(AH 2542 BK 2930)

0010/2151 GLENBURN
 NEWTON T

0010/0808 GROVE ST
 (T393)
 0010/0476 BMSEN 35/4017/0010/0464
 2 0 35053 0 00 0004+74
 BR FALLS CR
 0010/0464 BMSBG 35/4017/0010/0464
 000000 FT 2 0 35053 0 00 0000+00
 NC GRAVEL POND RD
 WINOLA RD
 (SRO307 SEG 0360/0000)
 MFC BEGIN = D

000000 FT

0010/0000 LENGTH(AH 2930 BK 0000)



EXTRACT DATE: 12/17/2015 ROADWAY MANAGEMENT SYSTEM PAGE NUMBER: 369
PRINT DATE: 01/08/2016 SLD COUNTY/SR - ANNUAL PRINT COUNTY: LACKAWANNA

DIR: B TOTAL LEN: .846 MI. DIST: 04-2 SR: 4016
LEFT MUN: LA PLUME T RIGHT MUN: LA PLUME T

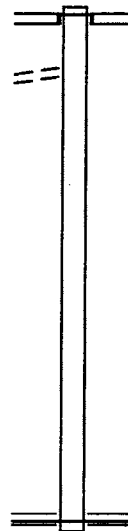
COLLEGE RD
(T347)

004469 FT

0020/2434

001756 FT

000000 FT



004469 FT
INTER-AHD LAPLUME RD
(SR0438 SEG 0010/0000)
GARHW
0020/2713 (SR0006 SEG 0031/0685)

001756 FT 2 0 35056 0 00 0050+25
S 0020/0000 LENGTH(AH 2713 BK 1756)

000000 FT 2 0 35056 0 00 0033+08
NC LA PLUME RD
HICKORY RIDGE RD
(SR4014 SEG 0020/0000)
MFC BEGIN = D
S 0010/0000 LENGTH(AH 1756 BK 0000)

DIR: B TOTAL LEN: 1.745 MI. DIST: 04-2 SR: 4015
 LEFT MUN: WEST ABINGTON T RIGHT MUN: WEST ABINGTON T

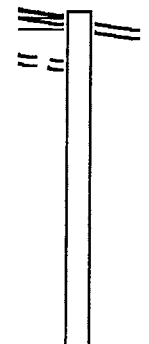
Stationing	Distance (FT)	Notes
009215	009215	INTER-AHD POND RD (T436) W ABINGTON RD (SR4018 SEG 0040/0826)
006991	006991	2 0 35043 0 00 0022+00 NORTHROP HILL RD (SR4022 SEG 0010/0000) LENGTH(AH 2224 BK 2607)
0030/2572	0030/2572	LOCUST ST (T407)
004384	004384	2 0 35105 0 00 0044+51 LENGTH(AH 2607 BK 3002)
001382	001382	2 0 35105 0 00 0014+32 BEECH HILL RD (T405) 0020/0000 LENGTH(AH 3002 BK 1382)
000000	000000	2 0 35105 0 00 0000+00 NC WILBUR HILL RD * REF-BK DIXON CORNERS RD (SR2025 SEG 0030/2914) MFC BEGIN = E BK-WYOMING (65) 0010/0000 LENGTH(AH 1382 BK 0000)

EXTRACT DATE: 12/17/2015 ROADWAY MANAGEMENT SYSTEM PAGE NUMBER: 367
PRINT DATE: 01/08/2016 SLD COUNTY/SR - ANNUAL PRINT COUNTY: LACKAWANNA

DIR: B TOTAL LEN: 2.692 MI. DIST: 04-2 SR: 4014
LEFT MUN: DALTON B RIGHT MUN: DALTON B

ABINGTON RD 014218 FT
(SR4018 SEG 0060/3427) 0050/3409
TO/FROM 8016/0020 SH
(CONN) 0050/3327

RAMP A RD
(SRB016 SEG 0010/0257)
BANK ST
014218 FT (SR4018 SEG 0060/3427)
0050/3409



010809 FT

010809 FT 2 0 35058 0 00 0074+47

DIR: B TOTAL LEN: 2.692 MI. DIST: 04-2 SR: 4014
 LEFT MUN: DALTON B RIGHT MUN: DALTON B

BROOKSIDE RD
 (BORO)

0040/0553
 008154 FT

==

0050/0000 LENGTH(AH 3409 BK 2655)

008154 FT 2 0 35058 0 00 0047+65
 0040/0000 LENGTH(AH 2655 BK 2316)

0030/1640 SEMINARY RD
 (SR4020 SEG 0040/1967)

005838 FT

005838 FT 2 0 35058 0 00 0025+30
 NC W MAIN ST

0030/0000 DALTON
 LA PLUME T
 LENGTH(AH 2316 BK 2530)

2 0 35058 0 00 0000+00 003308 FT
 LA PLUME RD
 (SR4016 SEG 0010/0000) 0020/0000

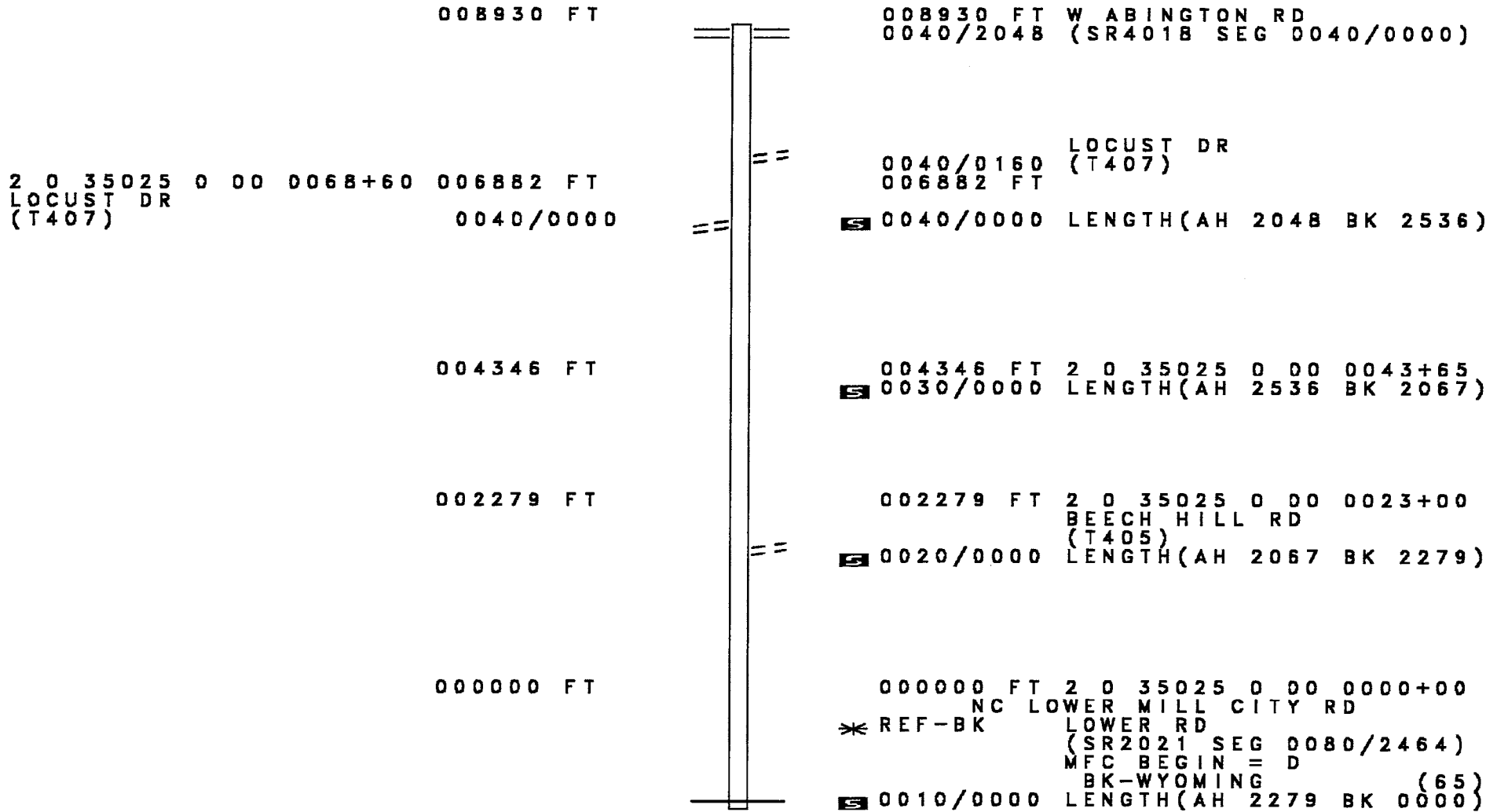
==

003308 FT
 0020/0000 LENGTH(AH 2530 BK 3308)

000000 FT

0010/0681 LA PLUME
 WEST ABINGTON T
 000000 FT 2 0 35056 0 00 0000+00
 NC HICKORY RIDGE RD
 * REF-BK RIVERSIDE DR
 (SR2033 SEG 0010/0000)
 MFC BEGIN = D
 BK-WYOMING (65)
 0010/0000 LENGTH(AH 3308 BK 0000)

DIR: B TOTAL LEN: 1.691 MI. DIST: 04-2 SR: 4013
 LEFT MUN: WEST ABINGTON T RIGHT MUN: WEST ABINGTON T



DIR: B TOTAL LEN: 1.243 MI. DIST: 04-2 SR: 4012
 LEFT MUN: WAVERLY T RIGHT MUN: WAVERLY T

CLINTON ST 006566 FT
 (SR0632 SEG 0060/1252) 0030/1519

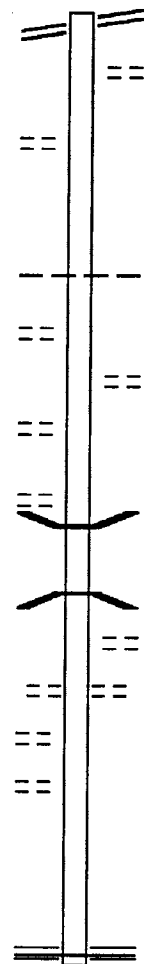
FAIRINGTON LN
 (TWP) 0030/0384
 005047 FT

SUMMER-FIELD ESTATES
 (TWP) 0020/1103

FOREST GLEN RD
 (TWP) 0020/0504
 2 0 35083 0 00 0025+00 002562 FT

WYNDWOOD RD
 (T580) 0020/0000

PINE TREE DR
 (T396) 0010/1182
 GIDEON LN
 (T563) 0010/0637
 000000 FT



006566 FT CLINTON ST
 0030/1519 (SR0632 SEG 0060/1252)
 SCHOOL ST
 (T429) 0030/1156

005047 FT 2 0 35083 0 00 0050+51
 S 0030/0000 LENGTH(AH 1519 BK 2485)

0020/1355 WAVERLY
 GLENBURN T

0020/0742 WINDEMERE CIR
 (TWP)

002562 FT

S 0020/0000 LENGTH(AH 2485 BK 2562)
 0010/2455 BMSBN 35/4012/0010/2395
 2 0 35083 0 00 0023+95
 NO UNDERPASS INFORMATIO

0010/2395 BMSBG 35/4012/0010/2395
 WHITE BIRCH RD

0010/2174 (T588)
 WATERFORD RD

0010/1719 (T565)

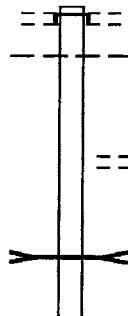
000000 FT 2 0 35083 0 00 0000+00
 NC WAVERLY RD
 ACKERLY RD
 (SR4010 SEG 0010/0073)
 MFC BEGIN = E

S 0010/0000 LENGTH(AH 2562 BK 0000)

DIR: B TOTAL LEN: 3.649 MI. DIST: 04-2 SR: 4011
 LEFT MUN: DALTON B RIGHT MUN: DALTON B

019270 FT

019270 FT
 INTER-AHD TURNPIKE RD
 (T466)
 0070/2286 MAPLE ST
 (BORO)
 0070/1962 LA PLUME
 DALTON B



0070/0772 SHOEMAKER RD
 (BORO)

016984 FT


0070/0122 OT LILLY LK
 STRUCTURE LENGTH 12 FT
 016984 FT BMSID 35/4011/0070/0122
 1 1 00309 0 00 0058+37
 BENTON RD

DIR: B TOTAL LEN: 3.649 MI. DIST: 04-2 SR: 4011
 LEFT MUN: DALTON B RIGHT MUN: DALTON B

MAIN ST
 (SR0632 SEG 0030/0000) 0050/2177

013612 FT

011220 FT



0070/0000 (BORO)
 LENGTH(AH 2286 BK 3372)

0060/0826 FULLER RD
 (BORO)

0060/0568 ORCHARD ST
 (BORO)

0060/0173 CHURCH ST
 (BORO)

013612 FT 1 1 00309 0 00 0024+58
 T S B TNK CK
 STRUCTURE LENGTH 14 FT
 BMSID 35/4011/0060/0000

0060/0000 LENGTH(AH 3372 BK 2392)
 (SR0632 SEG 0030/0000)

0050/2177 MAIN ST
 (SR0632 SEG 0030/0000)

0050/1491 LILY LAKE ST
 (BORO)
 PROSPECT ST
 (BORO)

0050/0044 BMSEN 35/4011/0050/0000
 011220 FT 1 1 00309 0 00 0000+76
 T S BR TNK C

0050/0000 BMSBG 35/4011/0050/0000
 LENGTH(AH 2392 BK 3856)
 DALTON

0040/3522 GLENBURN T

0040/2771 BMSEN 35/4011/0040/2493
 1 1 00308 0 01 0095+75

0040/2754 ACKERLEY CR
 BMSBG 35/4011/0040/2493

DIR: B TOTAL LEN: 3.649 MI.
 LEFT MUN: GLENBURN T

DIST: 04-2 SR: 4011
 RIGHT MUN: GLENBURN T

(CONN) 0040/0336
 1 1 00308 0 01 0071+53 007364 FT
 G A R HW
 (SR0006 SEG 0101/0305) 0040/0000
 GRAVEL POND RD 007364 FT
 (SR4017 SEG 0050/2939)
 G A R HW
 (SR0006 SEG 0111/0000) 0030/2675

0040/0336 (SR4008 SEG 0010/0000)
 NC TURNPIKE RD
 INTER-BK G A R HW
 007364 FT (SR0006 SEG 0101/0305)
 MFC BEGIN = E
 0040/0000 LTH AH 003856 BK 000100
 007364 FT
 7034/0000 LTH AH 000100 BK 002675
 INTER-AHD G A R HW
 0030/2675 (SR0006 SEG 0110/0000)

004689 FT

0030/0015 BMS EN 35/4011/0030/0000
 004689 FT 1 1 00308 0 00 0024+00
 OT GLENBN PD
 BMSBG 35/4011/0030/0000
 0030/0000 LENGTH(AH 2675 BK 2669)

KITTLE ST
 (T569)

0020/0952

002020 FT

0020/0749 GLENBURN
 WAVERLY T
 002020 FT 1 1 00308 0 00 0000+00
 WAVERLY
 SOUTH ABINGTON T
 0020/0000 LENGTH(AH 2669 BK 2020)
 0010/1553 BMS EN 35/4011/0010/1776
 1 1 00005 0 00 0000+00
 RUN OFF
 0010/1544 BMSBG 35/4011/0010/1776

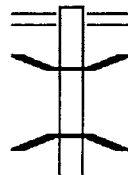
1 1 00005 0 00 0000+00 000000 FT
 STATE ST
 (SR0006 SEG 0140/1125)
 GRAVEL POND RD
 (TWP) 0010/0000

0010/0143 SOUTH ABINGTON
 CLARKS SUMMIT B
 NC OL D STATE RD
 STATE ST
 (SR0006 SEG 0140/1125)
 MFC BEGIN = D
 0010/0000 LENGTH(AH 2020 BK 0000)

EXTRACT DATE: 12/17/2015 ROADWAY MANAGEMENT SYSTEM PAGE NUMBER: 360
PRINT DATE: 01/08/2016 SLD COUNTY/SR - ANNUAL PRINT COUNTY: LACKAWANNA

DIR: B TOTAL LEN: 1.673 MI. DIST: 04-2 SR: 4010
LEFT MUN: WAVERLY T RIGHT MUN: WAVERLY T

008837 FT



008837 FT ABINGTON RD
0030/3273 (SR0407 SEG 0040/0972)
0030/2407 BMS EN 35/4010/0030/2395
2 0 35022 0 01 0077+20
BR ACKERLY
0030/2395 BMSBG 35/4010/0030/2395

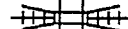
DIR: B TOTAL LEN: 1.673 MI. DIST: 04-2 SR: 4010
 LEFT MUN: WAVERLY T RIGHT MUN: WAVERLY T

OAKFORD GLEN RD
 (PRDR)

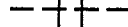
0030/1640 ==

005564 FT

005564 FT 2 0 35022 0 00 0054+08
 NC OAKFORD RD
 DRAINAGE
 STRUCTURE LENGTH 6 FT
 BMSID 35/4010/0030/0000
 GLENBURN RD
 (T458)
 0030/0000 LENGTH(AH 3273 BK 2607)



0020/1613 DELAWARE AND HUDSON RAIL
 OVERPASS IS RR X-ING



0020/0567 WAVERLY
 GLENBURN T
 ARCH AV
 (T574)
 0020/0501 JENNINGS RD
 (T584)
 0020/0306 BMSEN 35/4010/0020/0100
 0020/0145 2 0 35022 0 00 0029+49
 ACKERLY CREEK
 0020/0097 BMSBG 35/4010/0020/0100
 002957 FT

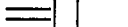


2 0 35022 0 00 0029+49 002957 FT
 WATERFORD RD
 (T565) 0020/0000



0020/0000 LENGTH(AH 2607 BK 2957)

WAVERLY RD
 (SR4012 SEG 0010/0000) 0010/0073
 000000 FT



000000 FT 2 0 35022 0 00 0000+00
 NC ACKERLY RD
 GARHW
 (SR0006 SEG 0100/1720)



MFC BEGIN = E
 0010/0000 LENGTH(AH 2957 BK 0000)

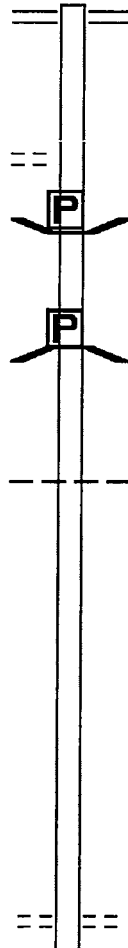
DIR: B TOTAL LEN: 3.750 MI. DIST: 04-2 SR: 4009
 LEFT MUN: LA PLUME T RIGHT MUN: LA PLUME T

MAPLE RD
(T468)

019801 FT

019801 FT LA PLUME RD
 0080/2294 (SR0438 SEG 0020/0000)

0080/0726



017507 FT

0080/0102 BMSGN 35/4009/0080/0000
 017507 FT BRIDGE POSTED (TONS)
 2 0 35071 0 00 0175+81
 SGL 13 COMB
 NO UNDERPASS INFORMATION
 BMSBG 35/4009/0080/0000
 0080/0000 LENGTH(AH 2294 BK 3549)

0070/2028 LA PLUME
 NORTH ABINGTON T

013958 FT

013958 FT 2 0 35071 0 00 0140+00
 0070/0000 LENGTH(AH 3549 BK 2269)

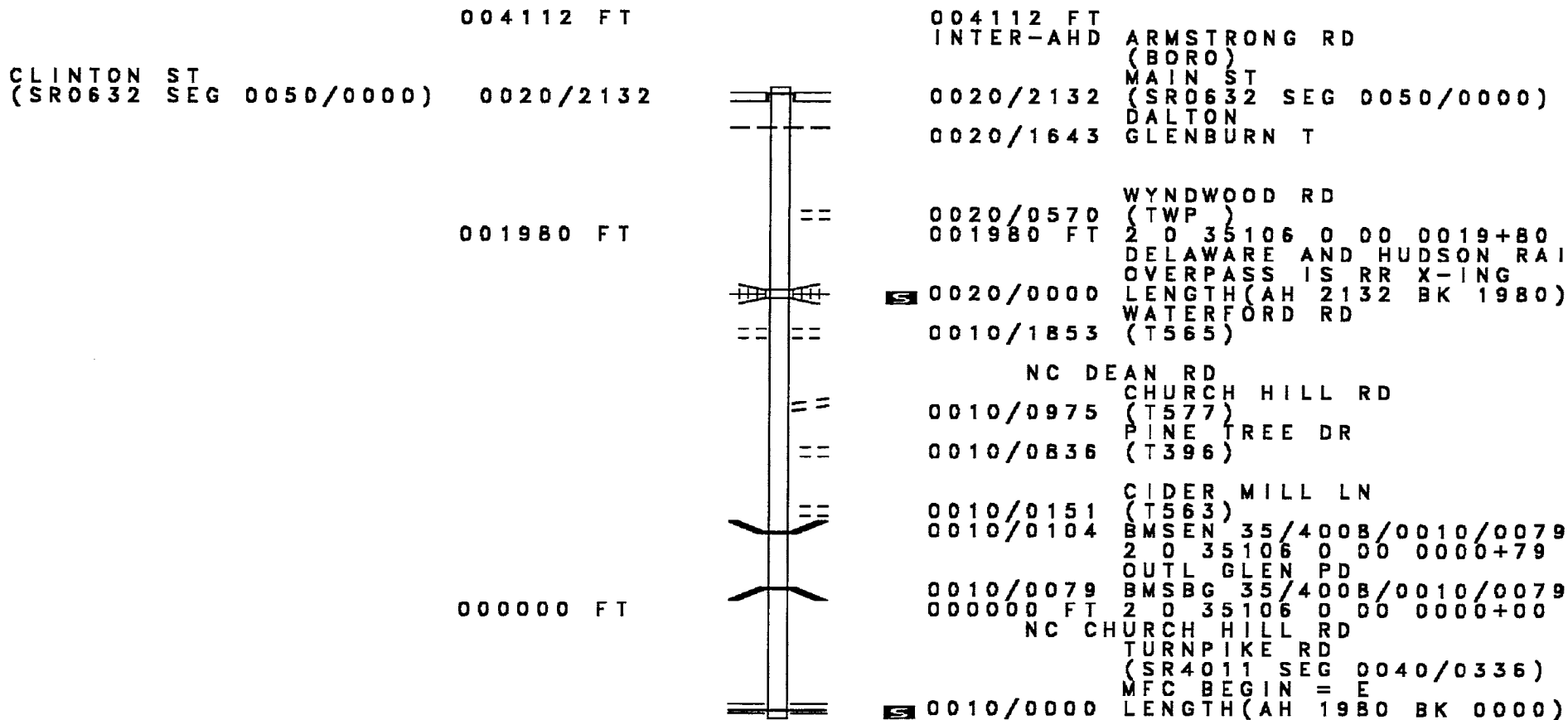
011689 FT

011689 FT 2 0 35071 0 00 0117+53
 NC SUNSET RD
 BENTON RD
 (TWP)
 0060/0000 LENGTH(AH 2269 BK 2279)

DIR: B TOTAL LEN: 3.750 MI. DIST: 04-2 SR: 4009
 LEFT MUN: NORTH ABINGTON T RIGHT MUN: NORTH ABINGTON T

PRIVATE RD (PRDR)	009410 FT	0050/0000	==	==	009410 FT	2 0 35071 0 00	0094+00	PRIVATE RD (PRDR)	0050/0000	LENGTH(AH 2279 BK 1879)
	007531 FT				007531 FT	2 0 35071 0 00	0075+20		0040/0000	LENGTH(AH 1879 BK 2526)
2 0 35071 0 00 PRIVATE RD (PRDR)	005005 FT	0030/0000	==	==	005005 FT				0030/0000	LENGTH(AH 2526 BK 2505)
PRIVATE DR (PRDR)	0020/1412		==	==	0020/1412			NORTH ABINGTON WAVERLY T		
	002500 FT				002500 FT	2 0 35071 0 00	0025+00		0020/0000	LENGTH(AH 2505 BK 2500)
	000000 FT				000000 FT	2 0 35071 0 00	0000+00	NC LILY LAKE RD MAIN ST (SR0407 SEG 0070/0000) MFC BEGIN = E	0010/0000	LENGTH(AH 2500 BK 0000)

DIR: B TOTAL LEN: .778 MI. DIST: 04-2 SR: 4008
 LEFT MUN: DALTON B RIGHT MUN: DALTON B



DIR: B TOTAL LEN: 3.890 MI. DIST: 04-2 SR: 4007
 LEFT MUN: NORTH ABINGTON T RIGHT MUN: NORTH ABINGTON T

Stationing	Structure	Length	Start	End	Notes
020543 FT	KENNEDY RD (SR0524 SEG 0050/2521) KENNEDY CRK	24 FT	0080/2481	0080/2299	BMSID 35/4007/0080/2299
018062 FT			0080/0000	0080+68	LENGTH(AH 2481 BK 2533)
015529 FT			0070/0000	0054+83	LENGTH(AH 2533 BK 2539)
0060/1877					
012990 FT	NC CRAIG RD		0060/0000	0029+26	LENGTH(AH 2539 BK 2616)
0060/0362					
010374 FT	STONE RD (T433)		0050/0000	0105+70	LENGTH(AH 2616 BK 1424)
0050/1020					NORTH ABINGTON WAVERLY T

COMEGYS RD
(TWP)

DECKER RD
(T472)

CRAIG RD
(SR4006 SEG 0010/2909)

DIR: B TOTAL LEN: 3.890 MI. DIST: 04-2 SR: 4007
 LEFT MUN: WAVERLY T RIGHT MUN: WAVERLY T

VICTORIA LN
 (TWP)

008950 FT

008950 FT 2 0 35059 0 00 0089+66
 S 0040/0000 LENGTH(AH 1424 BK 2291)

006659 FT

006659 FT 2 0 35059 0 00 0066+75
 CARBONDALE RD
 (SR0632 SEG 0080/0000)
 S 0030/0000 LENGTH(AH 2291 BK 3269)

0020/1457 BMS EN 35/4007/0020/1446
 2 0 35059 0 00 0048+36
 ACKERLEY CRK
 0020/1446 BMSBG 35/4007/0020/1446

003390 FT

003390 FT 2 0 35059 0 00 0033+95
 STEVENSON RD
 (T444)
 S 0020/0000 LENGTH(AH 3269 BK 3390)

0010/0854

0010/0527 BMS EN 35/4007/0010/0517
 2 0 35059 0 00 0005+19
 BR ACKERY CR

000000 FT

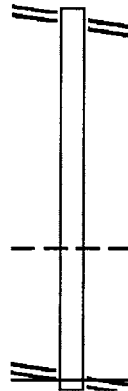
0010/0517 BMSBG 35/4007/0010/0517
 000000 FT 2 0 35059 0 00 0000+00
 NC MILLER RD
 ABINGTON RD
 (SR0407 SEG 0030/1732)
 MFC BEGIN = E
 S 0010/0000 LENGTH(AH 3390 BK 0000)

EXTRACT DATE: 12/17/2015 ROADWAY MANAGEMENT SYSTEM PAGE NUMBER: 353
PRINT DATE: 01/08/2016 SLD COUNTY/SR - ANNUAL PRINT COUNTY: LACKAWANNA

DIR: B TOTAL LEN: .550 MI. DIST: 04-2 SR: 4006
LEFT MUN: NORTH ABINGTON T RIGHT MUN: NORTH ABINGTON T

MILLER RD 002909 FT
(SR4007 SEG 0060/0000) 0010/2909

2 0 35032 0 00 0000+00 000000 FT
ABINGTON RD
(SR0407 SEG 0080/0000) 0010/0000



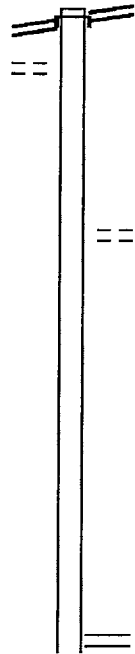
002909 FT MILLER RD
0010/2909 (SR4007 SEG 0060/0000)

0010/0047 NORTH ABINGTON
WAVERLY T
NC CRAIG RD
000000 FT ABINGTON RD
(SR0407 SEG 0080/0000)
MFC BEGIN = E
0010/0000 LENGTH(AH 2909 BK 0000)

DIR: B TOTAL LEN: 3.008 MI. DIST: 04-2 SR: 4005
 LEFT MUN: BENTON T RIGHT MUN: BENTON T

BENTON RD
 (SR0107 SEG 0030/0000)
 TO 0107/0030 SH
 (CONN)

015884 FT
 0070/0380
 0070/0195
 015504 FT



015884 FT
 INTER-AHD EARL CLARK RD
 (T550)
 BENTON RD
 (SR0107 SEG 0030/0000)
 0070/0380
 015504 FT 2 0 35026 1 00 0000+00
 S 0070/0000 LENGTH(AH 0380 BK 3081)

0060/1870 PRIVATE DR
 (PRDR)

012423 FT

012423 FT 2 0 35026 0 00 0123+56
 S 0060/0000 LENGTH(AH 3081 BK 2281)

010142 FT

010142 FT 2 0 35026 0 00 0100+75
 CLARKSON RD
 (SR4004 SEG 0010/0000)
 S 0050/0000 LENGTH(AH 2281 BK 2344)

DIR: B TOTAL LEN: 3.008 MI. DIST: 04-2 SR: 4005
LEFT MUN: BENTON T RIGHT MUN: BENTON T

CONN TO/FROM WINDSOCK L
(CONN) 0040/0907
WINDSOCK LN
(TWP) 0040/0784
2 0 35026 0 00 0077+00 007798 FT
GARNER RD
(T495) 0040/0000



007798 FT
S 0040/0000 LENGTH(AH 2344 BK 2899)

004899 FT
WATER RUNOFF
STRUCTURE LENGTH 4 FT
BMSID 35/4005/0030/0227
NEWCOMB RD
(T493)
0030/0181
0030/0128 BMSEN 35/4005/0030/0000
004899 FT 2 0 35026 0 00 0050+25
NO UNDERPASS INFORMATIO
BMSBG 35/4005/0030/0000
S 0030/0000 LENGTH(AH 2899 BK 2394)

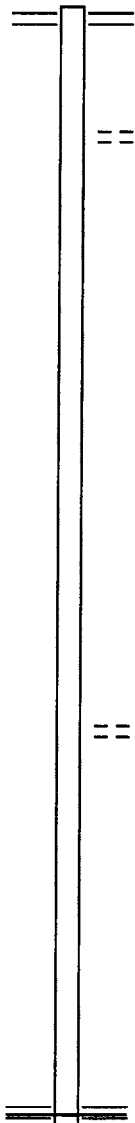
002505 FT
S 0020/0000 LENGTH(AH 2394 BK 2505)

000000 FT 2 0 35026 0 00 0000+00
NC SEAMANS RD
* REF-BK WATKINS ST
(SR1033 SEG 0020/2150)
MFC BEGIN = D
BK-WYOMING (65)
S 0010/0000 LENGTH(AH 2505 BK 0000)

DIR: B TOTAL LEN: 2.075 MI. DIST: 04-2 SR: 4004
 LEFT MUN: BENTON T RIGHT MUN: BENTON T

010958 FT

010958 FT PHILA GREAT BEND PK
 0040/3021 (SR0407 SEG 0160/0000)



0040/1813 DAVISON RD
 (T557)

007937 FT

007937 FT 2 0 35096 0 00 0079+73
 S 0040/0000 LENGTH(AH 3021 BK 2459)

005478 FT

005478 FT 2 0 35096 0 00 0053+97
 S 0030/0000 LENGTH(AH 2459 BK 2097)

003381 FT

003381 FT 2 0 35096 0 00 0033+00
 STANTON RD
 (T538)
 S 0020/0000 LENGTH(AH 2097 BK 3381)

000000 FT

000000 FT 2 0 35096 0 00 0000+00
 NC CLARKSON RD
 SEAMANS RD
 (SR4005 SEG 0050/0000)
 MFC BEGIN = E
 S 0010/0000 LENGTH(AH 3381 BK 0000)

DIR: B TOTAL LEN: 3.550 MI. DIST: 04-2 SR: 4003
 LEFT MUN: BENTON T RIGHT MUN: BENTON T

018746 FT

018746 FT
 INTER-AHD BENTON RD
 (SR0107 SEG 0100/0000)
 BENTON RD
 (SR0107 SEG 0100/0000)
 TO 0107/0100 SH
 (CONN)

1 0 00322 0 00 0550+76 015214 FT
 STATES RD
 (T553) 0070/0000
 COLVIN RD
 (T558) 0060/3413

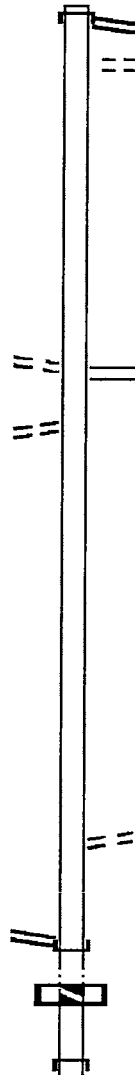
015214 FT SR 1015 SH
 (SR1015 SEG 0010/0000)
 0070/0000 LENGTH(AH 3532 BK 3439)

011775 FT

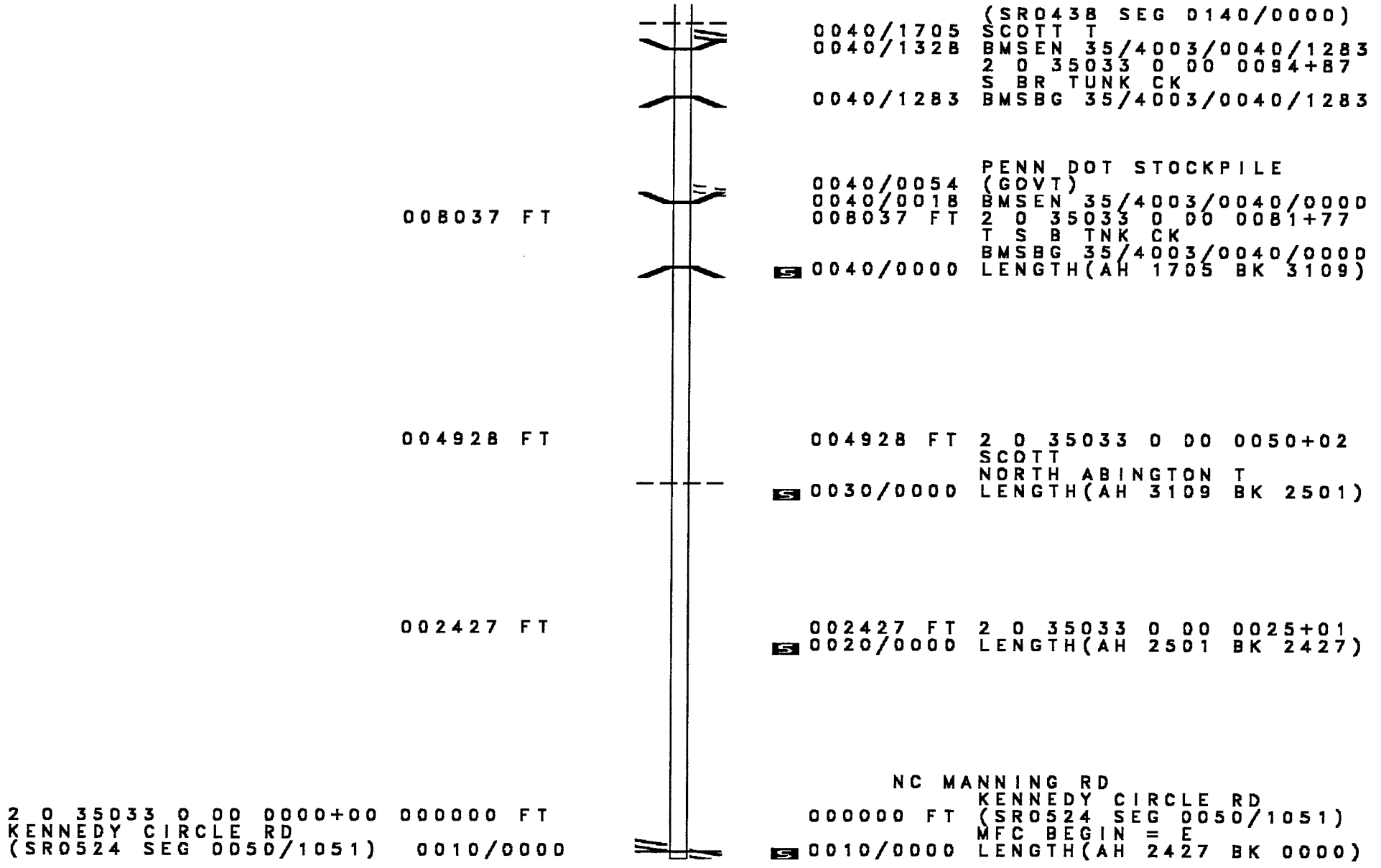
011775 FT 1 0 00322 0 00 0516+08
 0060/0000 LENGTH(AH 3439 BK 2033)

1 0 00322 0 00 0496+00 009742 FT
 WALLSVILLE RD
 (SR0438 SEG 0140/0617) 0050/0000
 009742 FT

0050/0284 FRANKLIN VALLEY RD
 (T445)
 009742 FT RDAN HOLLOW RD
 INTER-BK WALLSVILLE RD
 (SR0438 SEG 0140/0617)
 0050/0000 LTH AH 002033 BK 000100
 009742 FT
 7044/0000 LTH AH 000100 BK 001705
 INTER-AHD MONTDAL RD
 (SR0438 SEG 0140/0000)
 MONTDAL RD



DIR: B TOTAL LEN: 3.550 MI. DIST: 04-2 SR: 4003
 LEFT MUN: SCOTT T RIGHT MUN: SCOTT T



2 0 35033 0 00 0000+00 000000 FT
 KENNEDY CIRCLE RD
 (SR0524 SEG 0050/1051) 0010/0000

NC MANNING RD
 KENNEDY CIRCLE RD
 000000 FT (SR0524 SEG 0050/1051)
 MFC BEGIN = E
 0010/0000 LENGTH(AH 2427 BK 0000)

DIR: B TOTAL LEN: 1.743 MI. DIST: 04-2 SR: 4002
 LEFT MUN: BENTON T RIGHT MUN: BENTON T

BENTON RD 009206 FT
 (SR0107 SEG 0050/0000) 0030/3442

009206 FT BENTON RD
 0030/3442 (SR0107 SEG 0050/0000)

005764 FT

005764 FT 2 0 35027 1 00 0000+00

BAYLORS LAKE RD
 (T561)

0020/3034

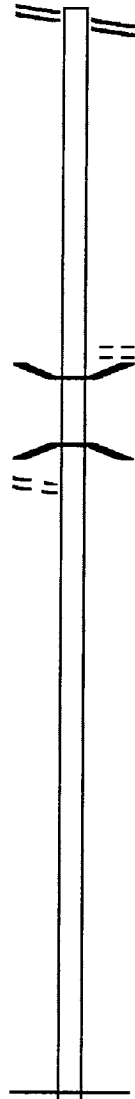
HOLLY RD
 (T550)
 S 0030/0000 LENGTH(AH 3442 BK 3263)
 0020/3104 BMS EN 35/4002/0020/3094
 2 0 35027 0 00 0025+08
 OUTLET BAYLORS POND
 0020/3094 BMSBG 35/4002/0020/3094

002501 FT

S 002501 FT 2 0 35027 0 00 0025+08
 S 0020/0000 LENGTH(AH 3263 BK 2501)

000000 FT

000000 FT 2 0 35027 0 00 0000+00
 NC FARNHAM RD
 * REF-BK SR 1031 SH
 (SR1031 SEG 0010/0000)
 MFC BEGIN = E
 BK-WYOMING (65)
 S 0010/0000 LENGTH(AH 2501 BK 0000)



EXTRACT DATE: 12/17/2015 ROADWAY MANAGEMENT SYSTEM PAGE NUMBER: 346
 PRINT DATE: 01/08/2016 SLD COUNTY/SR - ANNUAL PRINT COUNTY: LACKAWANNA

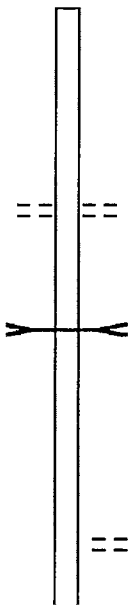
DIR: B TOTAL LEN: 3.162 MI. DIST: 04-2 SR: 4001
 LEFT MUN: BENTON T RIGHT MUN: BENTON T

016700 FT

* 016700 FT AH-SUSQUEHANNA (57)
 REF-AHD SR 2021 SH
 0060/1771 (SR2021 SEG 7010/0000)

014929 FT

014929 FT 2 0 35029 0 00 0149+70
 FINN RD
 (T507)
 S 0060/0000 LENGTH(AH 1771 BK 2990)



011939 FT

0050/1951 TRHANDSOMELK
 STRUCTURE LENGTH 6 FT
 BMSID 35/4001/0050/1805

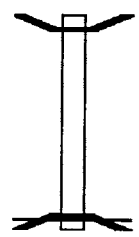
011939 FT 2 0 35029 0 00 0119+70
 GUMAER RD
 (T505)
 S 0050/0000 LENGTH(AH 2990 BK 2957)

DIR: B TOTAL LEN: 3.162 MI. DIST: 04-2 SR: 4001
 LEFT MUN: BENTON T RIGHT MUN: BENTON T

	==	0040/0918	KENNEDY DR (PRDR)
008982 FT		008982 FT	2 0 35029 0 00 0089+99
		0040/0000	LENGTH(AH 2957 BK 2899)
006083 FT		006083 FT	2 0 35029 0 00 0061+00
	==		AMASA RD (T503)
	==	0030/0000	LENGTH(AH 2899 BK 3083)
003000 FT		003000 FT	2 0 35029 0 00 0029+98
		0020/0000	LENGTH(AH 3083 BK 3000)
			PRIVATE RD
	==	0010/2707	(PRDR)
000000 FT		000000 FT	2 0 35029 0 00 0000+00
			NC MARSH BROOK RD BENTON RD (SR0107 SEG 0080/0000)
		INTER-BK	TWP RD (T540)
			MFC BEGIN = E
		0010/0000	LENGTH(AH 3000 BK 0000)

EXTRACT DATE: 12/17/2015 ROADWAY MANAGEMENT SYSTEM PAGE NUMBER: 344
 PRINT DATE: 01/08/2016 SLD COUNTY/SR - ANNUAL PRINT COUNTY: LACKAWANNA
 DIR: B TOTAL LEN: .045 MI. DIST: 04-2 SR: 3102
 LEFT MUN: SCRANTON C RIGHT MUN: SCRANTON C

000238 FT
 000000 FT

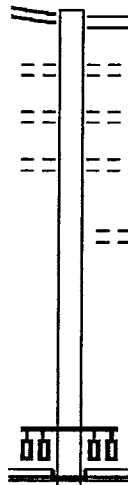


000238 FT BMS EN 35/3102/0010/0000
 * REF-AHD RIVER ST
 0010/0238 (TWP)
 000000 FT 0 0 0000 0 00 0000+00
 NC RIVER ST
 * REF-BK RIVER ST
 (TWP)
 SR 00B1 NB
 BMSBG 35/3102/0010/0000
 MFC BEGIN = C
 0010/0000 LENGTH(AH 0238 BK 0000)

DIR: B TOTAL LEN: .434 MI. DIST: 04-2 SR: 3033
 LEFT MUN: SCRANTON C RIGHT MUN: SCRANTON C

RAMP L RD 002294 FT
 (SR6011 SEG 0311/0000) 0010/2294

000000 FT



002294 FT MARKET ST
 0010/2294 (SR6011 SEG 0300/2456)
 SENECA ST
 0010/1973 (CITY)
 WINONA ST
 0010/1434 (CITY)
 PAWNEE AV
 0010/1117 (CITY)
 HENRY ST
 0010/0365 (CITY)
 000000 FT 1 0 00006 0 00 0000+00
 NC OAK ST
 KEYSER AV
 (SR6307 SEG 0241/0000)
 (SR6307 SEG 0240/0000)
 INTER-BK OAK ST
 (CITY)
 MFC BEGIN = D
 0010/0000 LENGTH(AH 2294 BK 0000)

DIR: B TOTAL LEN: 1.591 MI. DIST: 04-2 SR: 3031
 LEFT MUN: MOOSIC B RIGHT MUN: MOOSIC B

	008403 FT		008403 FT	INTER-AHD	OAK HILL RD (BORO) BIRNEY AV (SR0011 SEG 0070/0000)
TRAILER PARK ENT RD (BORO)	0030/1433	==			
	005788 FT			005788 FT	2 0 35089 0 01 0059+98
				0030/0000	LENGTH(AH 2615 BK 2503)
				0020/1556	GLEASON RD (BORO)
KANE ST (BORO) WISTERIA DR (BORO)	0020/1243	==			
	0020/0689	==			
	003285 FT			0020/0377	OP ID 35/0081/SB 1801/1488
				003285 FT	2 0 35089 0 01 0034+81
				0020/0000	OP ID 35/0081/NB 1800/1503
					LENGTH(AH 2503 BK 3285)
				0010/0828	BMS EN 35/3031/0010/0801
					2 0 35089 0 00 0008+00
				0010/0801	BR SPRING BR
					BMS BG 35/3031/0010/0801
	000000 FT			000000 FT	2 0 35089 0 00 0000+00
				NC RO	ROCKY GLEN RD
					SPRING BROOK AV
					(SR0502 SEG 0040/0000)
					MFC BEGIN = E
				0010/0000	LENGTH(AH 3285 BK 0000)

DIR: N TOTAL LEN: 1.376 MI. DIST: 04-2 SR: 3029
 LEFT MUN: SCRANTON C RIGHT MUN: SCRANTON C

007269 FT
 MAIN AV (SR3013 SEG 0150/0729) 0020/1774

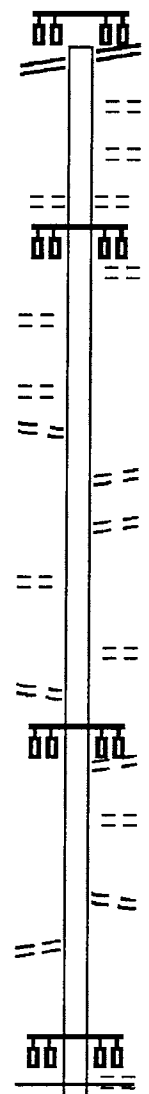
TRIPP ST (CITY) 0020/0388
 2 0 35072 0 01 0090+15 005495 FT
 STERLING ST (CITY) 0020/0000
 RAVINE ST (CITY) 0010/3176

DIAMOND AV (CITY) 0010/2573

BATTLE AV (CITY) 0010/1722

LC TO MIKE MUNCHAK WY (CONN) 0010/0126
 001978 FT

MIKE MUNCHAK WY



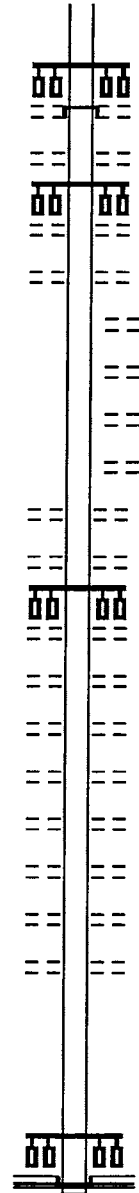
007255 FT MAIN AV (SR3013 SEG 0150/0729)
 0020/1774
 0020/1638 RUDDY PL (CITY)
 0020/1239 PHILO ST (CITY)
 0020/1018 HAWKS PL (CITY)
 COURT ST (CITY)
 0020/0543
 005481 FT
 S 0020/0000 LENGTH(AH 1774 BK 3517)
 0010/3119 COOPER AV (CITY)
 0010/2799 DIAMOND AV (CITY)
 0010/1923 LANGSTAFF PL (CITY)
 0010/1529 ALBRIGHT AV (CITY)
 0010/1029 GILLIGAN ST (CITY)
 0010/0182 LC FROM OLIVE ST (CONN)
 001964 FT 2 0 35072 0 01 0056+02
 NC PROVIDENCE RD
 OLIVE ST (CITY)
 MFC BEGIN = C

DIR: N TOTAL LEN: 1.376 MI. DIST: 04-2 SR: 3029
 LEFT MUN: SCRANTON C RIGHT MUN: SCRANTON C

(CITY)	0010/0000		0010/0000	LENGTH(AH 3517 BK 1964)
CONN FROM MIKE MUNCHAK (CONN)	0007/1885	==	0006/1852	CONN TO OLIVE ST (CONN)
TO 8027/0750 SH (CONN)	0007/1023	==		
RAMP B RD (SR8027 SEG 0750/0000)				RAMP B RD (SR8027 SEG 0750/0000)
RAMP A RD (SR8027 SEG 0010/0537)				RAMP A RD (SR8027 SEG 0010/0537)
	0007/0917		0006/0893	
TR 11 OP ID 35/0011/0224/0473 TO 8027/0510 SH (CONN)	0007/0735		0006/0723	TR 11 OP ID 35/0011/0224/0473
	0007/0596	==		
RAMP C RD (SR8027 SEG 0510/0000)				
	0007/0450		0006/0504	CONN FROM LINDEN PLACE (CONN)
RAMP D RD (SR8027 SEG 0500/1053)				
	0007/0436			
			0006/0440	RAMP C RD (SR8027 SEG 0510/0000)
			0006/0430	RAMP D RD (SR8027 SEG 0500/1053) LINDEN PLACE PLAZA (PRDR)
LINDEN PLACE PLAZA (PRDR)				
	0007/0415	==		
FROM 8027/0500 SH (CONN)	0007/0363	==		
			0006/0336	CONN TO LINDEN PLACE (CONN)
TO 3020/0010 SH (CONN)	0007/0117	==		
			0006/0077	FROM 3020/0010 SH (CONN)
0 0 00000 0 00 0000+00 000000 FT NC SEVENTH ST			000000 FT	0 0 00000 0 00 0000+00 NC SEVENTH ST
LINDEN ST (SR3020 SEG 0010/1703)				LINDEN ST (SR3020 SEG 0010/1703)
MFC BEGIN = C LENGTH(AH 1978 BK 0000)	0007/0000		0006/0000	MFC BEGIN = C LENGTH(AH 1964 BK 0000)

EXTRACT DATE: 12/17/2015 ROADWAY MANAGEMENT SYSTEM PAGE NUMBER: 339
PRINT DATE: 01/08/2016 SLD COUNTY/SR - ANNUAL PRINT COUNTY: LACKAWANNA
DIR: B TOTAL LEN: .676 MI. DIST: 04-2 SR: 3027
LEFT MUN: SCRANTON C RIGHT MUN: SCRANTON C

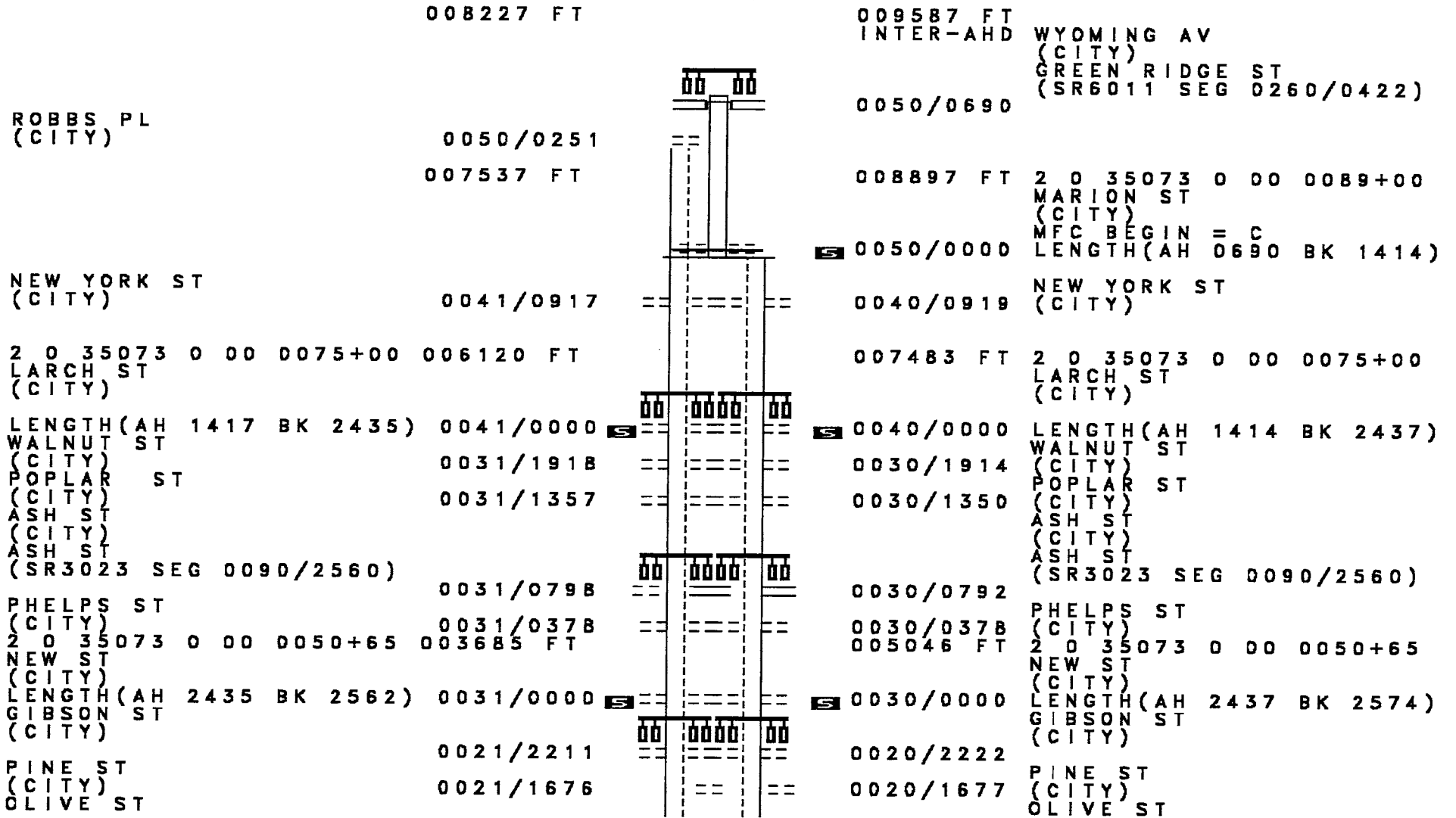
DIR: B TOTAL LEN: .676 MI. DIST: 04-2 SR: 3027
 LEFT MUN: SCRANTON C RIGHT MUN: SCRANTON C




000000 FT

INTER-AHD MULBERRY ST
 (SRO011 SEG 0192/0000)
 JEFFERSON AV
 (CITY)
 0010/3571
 MOIR CT
 (CITY)
 0010/3385
 MADISON AV
 (CITY)
 0010/3188
 MCKENNA CT
 (CITY)
 0010/2990
 MONROE AV
 (CITY)
 0010/2792
 HITCHCOCK CT
 (CITY)
 0010/2593
 QUINCY AV
 (CITY)
 0010/2396
 COSTELLO AV
 (CITY)
 0010/2191
 CLAY AV
 (CITY)
 0010/1995
 MAHON CT
 (CITY)
 0010/1797
 WEBSTER AV
 (CITY)
 0010/1598
 KELLUM CT
 (CITY)
 0010/1399
 TAYLOR AV
 (CITY)
 0010/1198
 BUENZLI CT
 (CITY)
 0010/1001
 IRVING AV
 (CITY)
 0010/0803
 FARBER CT
 (CITY)
 0010/0602
 PRESCOTT AV
 (CITY)
 0010/0406
 SCHULTZ CT
 (CITY)
 0010/0205
 (CITY)
 000000 FT 2 0 35072 1 00 0000+00
 NC MU
 LBERRY ST
 HARRISON AV
 (SR6011 SEG 0190/1841)
 INTER-BK MULBERRY ST
 (CITY)
 MFC BEGIN = C
 0010/0000 LENGTH(AH 3571 BK 0000)

DIR: N TOTAL LEN: 1.815 MI. DIST: 04-2 SR: 3025
 LEFT MUN: SCRANTON C RIGHT MUN: SCRANTON C



DIR: N TOTAL LEN: 1.815 MI. DIST: 04-2 SR: 3025
 LEFT MUN: SCRANTON C RIGHT MUN: SCRANTON C

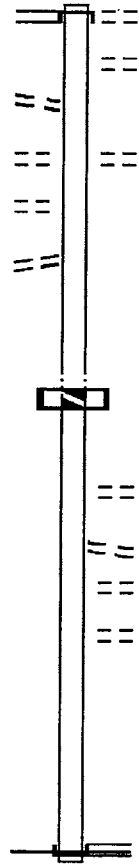


LTH AH 001506 BK 000000 7011/0000

000000 FT
 MFC BEGIN = C
 LENGTH(AH 1353 BK 0000)

DIR: B TOTAL LEN: .536 MI. DIST: 04-2 SR: 3024
 LEFT MUN: MOOSIC B RIGHT MUN: MOOSIC B

002832 FT
 THIRD ST
 (SR3015 SEG 0010/0827) 0020/1211
 DUPONT ST
 (BORO) 0020/0520
 RIVER ST
 (BORO) 0020/0326
 ORCHARD ST
 (BORO) 0020/0217
 PARK ST
 (BORO) 0020/001B
 001621 FT
 001621 FT
 000000 FT



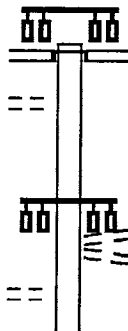
002832 FT
 INTER-AHD MAIN ST
 (SR3015 SEG 0010/0827)
 THIRD ST
 (BORO)
 BORO ST
 (BORO)
 PRIVATE RD
 (PRDR)
 001621 FT 0 0 00000 0 00 0000+00
 * REF-BK MAIN ST
 (BORO)
 S 0020/0000 LTH AH 001211 BK 000111
 001621 FT
 7014/0000 LTH AH 000111 BK 001621
 * REF-AHD MAIN ST
 (BORO)
 ELM ST
 (BORO)
 WALNUT ST
 (BORO)
 SPRUCE ST
 (BORO)
 MONTGOMERY ST
 (BORO)
 000000 FT 0 0 00000 0 00 0000+00
 NC MAIN ST
 SPRING ST
 (SR3019 SEG 0010/2180)
 INTER-BK MAIN ST
 (SR3019 SEG 0010/2180)
 MFC BEGIN = C
 S 0010/0000 LENGTH(AH 1621 BK 0000)

DIR: B TOTAL LEN: 3.115 MI. DIST: 04-2 SR: 3023
 LEFT MUN: SCRANTON C RIGHT MUN: SCRANTON C

013295 FT

WYOMING AV
 (SR3025 SEG 0031/0798)
 (SR3025 SEG 0031/0798) 0090/2560
 FOREST CT
 (CITY) 0090/2263

PHELPS ST
 (CITY) 0090/1708



016448 FT
 INTER-AHD

ASH ST
 (CITY)
 WYOMING AV
 (SR3025 SEG 0031/0798)
 (SR3025 SEG 0030/0792)
 0090/2560

WASHINGTON AV
 (CITY)
 NC ASH ST

ASH ST
 (CITY)
 0090/2067

MYRTLE ST

DIR: B TOTAL LEN: 3.115 MI. DIST: 04-2 SR: 3023
 LEFT MUN: SCRANTON C RIGHT MUN: SCRANTON C

GIBSON ST
(CITY)

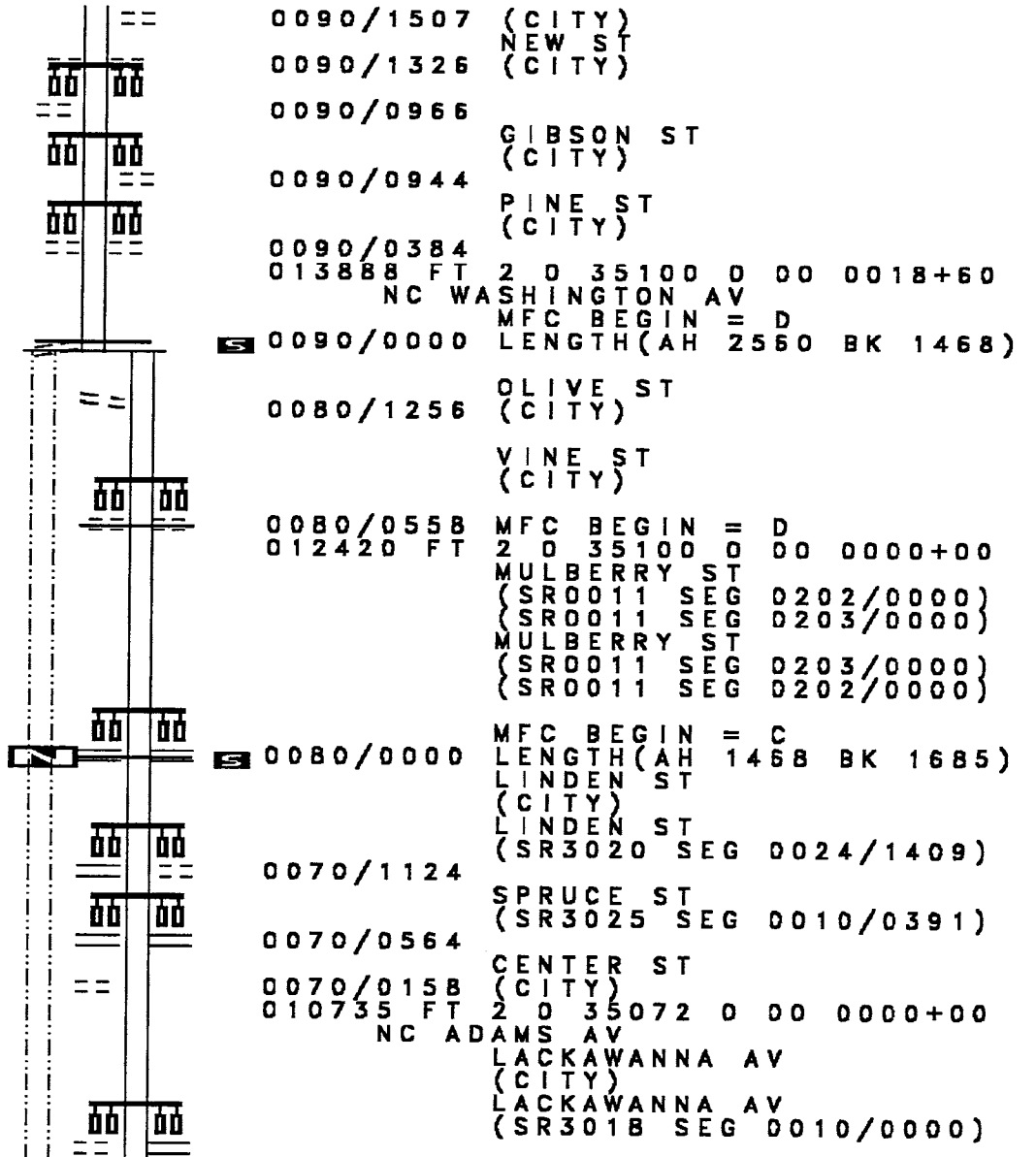
0090/0966

WASHINGTON AV
(CITY)

010735 FT

0090/0000

LTH AH 001852 BK 001685 010735 FT
 7081/0000



0090/1507 (CITY)
 NEW ST
 (CITY)
 0090/1326 (CITY)
 0090/0966 GIBSON ST
 (CITY)
 0090/0944 PINE ST
 (CITY)
 0090/0384
 013888 FT 2 0 35100 0 00 0018+60
 NC WASHINGTON AV
 MFC BEGIN = D
 0090/0000 LENGTH(AH 2560 BK 1468)
 0080/1256 OLIVE ST
 (CITY)
 VINE ST
 (CITY)
 0080/0558 MFC BEGIN = D
 012420 FT 2 0 35100 0 00 0000+00
 MULBERRY ST
 (SR0011 SEG 0202/0000)
 (SR0011 SEG 0203/0000)
 MULBERRY ST
 (SR0011 SEG 0203/0000)
 (SR0011 SEG 0202/0000)
 0080/0000 MFC BEGIN = C
 LENGTH(AH 1468 BK 1685)
 LINDEN ST
 (CITY)
 LINDEN ST
 (SR3020 SEG 0024/1409)
 0070/1124 SPRUCE ST
 (SR3025 SEG 0010/0391)
 0070/0564 CENTER ST
 (CITY)
 0070/0158 010735 FT 2 0 35072 0 00 0000+00
 NC ADAMS AV
 LACKAWANNA AV
 (CITY)
 LACKAWANNA AV
 (SR3018 SEG 0010/0000)

DIR: B TOTAL LEN: 3.115 MI. DIST: 04-2 SR: 3023
 LEFT MUN: SCRANTON C RIGHT MUN: SCRANTON C

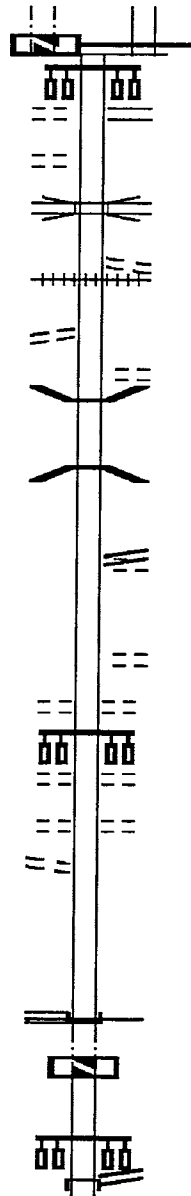
LTH AH 001685 BK 001585 010735 FT
 7071/0000
 LACKAWANNA AVE
 (CITY) 0060/1585
 BOGART PL (CITY) 0060/1478

MATTES ST (CITY) 0060/0831

009150 FT

BIRCH ST (CITY) 0050/0155
 007399 FT

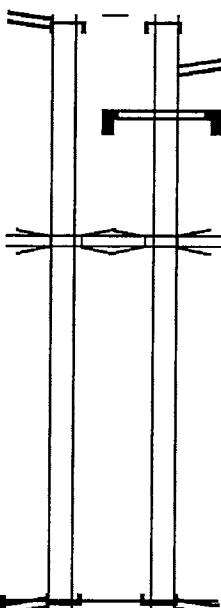
CEDAR AV (SR0011 SEG 0160/2035) 0050/0000
 007399 FT



0070/0000 MFC BEGIN = B
 LENGTH(AH 1685 BK 1585)
 LACKAWANNA AV
 (SR301B SEG 0010/0000)
 0060/1585
 0060/1430 OTHER
 OP ID 35/3023/0060/1430
 LAUREL LINE DR
 (CITY)
 0060/1256
 0060/1210 (AAR 264083V)#TRKS 01
 0060/0776 IRON FURNACES ENT RD
 (PARK)
 0060/0555 BMS EN 35/3023/0060/0469
 1 0 00005 3 00 0300+32
 ROARING BRK
 0060/0469 BMSBG 35/3023/0060/0469
 RAMP D RD
 (SR8025 SEG 0250/0000)
 ORCHARD ST
 0060/0391 (CITY)
 009150 FT 1 0 00005 3 00 0295+24
 RIVER ST
 (CITY)
 0060/0000 LENGTH(AH 1585 BK 1751)
 HICKORY ST
 0050/1359 (CITY)
 ALDER ST
 (CITY)
 0050/0955
 0050/0557 WILLOW ST
 (CITY)
 NC CEDAR AV
 007399 FT 1 0 00005 3 00 0277+48
 NC BIRCH ST
 INTER-BK BIRCH ST
 (SR0011 SEG 0160/2035)
 MFC BEGIN = B
 0050/0000 LTH AH 001751 BK 000100
 007399 FT
 7034/0000 LTH AH 000100 BK 001595
 INTER-AHD BIRCH ST
 (SR0011 SEG 0170/0235)
 PITTSTON AV
 (SR0011 SEG 0170/0235)

EXTRACT DATE: 12/17/2015 ROADWAY MANAGEMENT SYSTEM PAGE NUMBER: 330
 PRINT DATE: 01/08/2016 SLD COUNTY/SR - ANNUAL PRINT COUNTY: LACKAWANNA
 DIR: E TOTAL LEN: .754 MI. DIST: 04-2 SR: 3022
 LEFT MUN: SCRANTON C RIGHT MUN: SCRANTON C

RAMP A RD INTER-AHD
 (SR8005 SEG 0010/1402) 003985 FT
 RAMP D RD
 (SR8005 SEG 0500/0598) 0011/3985



003882 FT
 INTER-AHD RAMP C RD
 0010/3882 (SR8005 SEG 0250/0000)
 RAMP B
 0010/3782 (SR8005 SEG 0260/0000)
 SIGN: 4 CHORD TRUSS
 0010/3693 BMSID 35/3022/0010/3750

SR 6011
 OP ID 35/6011/0190/0452 0011/2112

SR 6011
 0010/2345 OP ID 35/6011/0190/0452

OTHER IN-PAV 724 0011/1260M

M0010/1300 OTHER IN-PAV 724

2 0 35009 3 00 0000+00 000000 FT
 RAMP E RD
 (SR8025 SEG 0750/0000)
 NC CENTRAL SCRANTON EX
 RAMP F RD INTER-BK
 (SR8025 SEG 0010/0000)
 MFC BEGIN = B
 LENGTH(AH 3985 BK 0000) 0011/0000

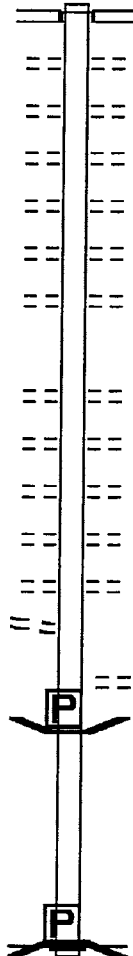
000000 FT 2 0 35009 3 00 0000+00
 NC CENTRAL SCRANTON EX
 RAMP D RD
 (SR8025 SEG 0250/1442)
 INTER-BK RAMP C RD
 (SR8025 SEG 0510/0495)
 MFC BEGIN = B
 LENGTH(AH 3882 BK 0000)

DIR: B TOTAL LEN: .978 MI. DIST: 04-2 SR: 3021
 LEFT MUN: SCRANTON C RIGHT MUN: SCRANTON C

005169 FT

005169 FT
 INTER-AHD

STAFFORD AV
 (CITY)
 MOOSIC ST
 (SR0307 SEG 0220/0635)
 HEMLOCK ST
 (CITY)
 ORCHARD ST
 (CITY)
 RIVER ST
 (CITY)
 HICKORY ST
 (CITY)
 ALDER ST
 (CITY)
 WILLOW ST
 (CITY)
 2 0 35109 0 00 0024+00
 BIRCH ST
 (CITY)
 0020/0000 LENGTH(AH 2794 BK 2375)
 BEECH ST
 (CITY)
 MAPLE ST
 (CITY)
 ELM ST
 (CITY)
 LOCUST ST
 (CITY)
 CITY ST
 (CITY)
 BMS EN 35/3021/0010/0000
 BRIDGE POSTED (TONS)
 000000 FT 2 0 35109 0 00 0000+00
 NC ST AFFORD AV
 INTER-BK PRIVATE RD
 (PRDR)
 SGL 20 COMB 2B
 STAP MED BR
 BMSBG 35/3021/0010/0000
 MFC BEGIN = E
 0010/0000 LENGTH(AH 2375 BK 0000)



002375 FT

0020/0399
 002375 FT

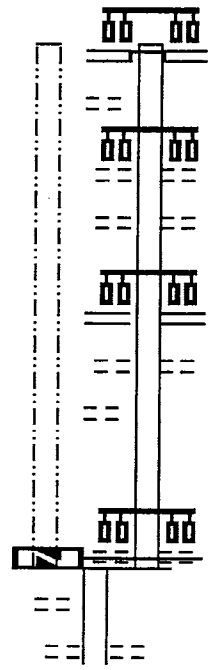
BROOK ST
 (CITY)

0010/0336

000000 FT

DIR: B TOTAL LEN: .965 MI. DIST: 04-2 SR: 3020
 LEFT MUN: SCRANTON C RIGHT MUN: SCRANTON C

LTH AH 000100 BK 000858 003689 FT
 RAYMOND CT 7025/0000
 (CITY) 0020/0642



005098 FT INTER-AHD LINDEN ST (CITY)
 ADAMS AV (SR3023 SEG 0070/1124)
 0024/1409 DIX CT (CITY)
 0024/1142 WASHINGTON AV (CITY)
 0024/0940 FOREST CT (CITY)
 0024/0652 WYOMING AV (SR3025 SEG 0014/0562)
 (SR3025 SEG 0015/0559)
 0024/0438 OAKFORD CT (CITY)
 0024/0215 HAWLEY CT (CITY)
 0024/0144 PENN AV (CITY)
 003689 FT 1 0 35098 0 00 0036+97
 MFC BEGIN = C
 0024/0000 LENGTH(AH 1409 BK 0858)
 FRANKLIN AV (CITY)

DIR: B TOTAL LEN: .965 MI. DIST: 04-2 SR: 3020
 LEFT MUN: SCRANTON C RIGHT MUN: SCRANTON C

HALLSTEAD CT
 (CITY)

0020/0216
 002831 FT

BMSEN 35/3020/0014/0000 0015/0636

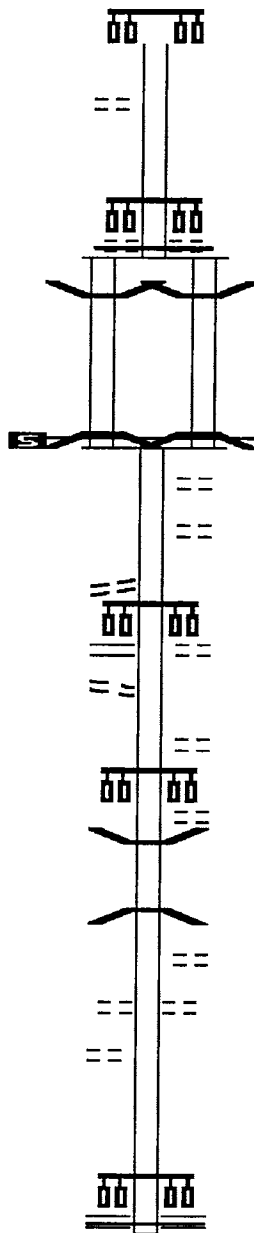
0 0 00000 0 00 0000+00 002122 FT
 LACK RIVER
 BMSBG 35/3020/0014/0000
 MFC BEGIN = C
 LENGTH(AH 0709 BK 2122) 0015/0000

CONN TO 3029/0007 SH
 (CONN)
 PROVIDENCE RD
 (SR3029 SEG 0006/0000)
 (SR3029 SEG 0006/0000)
 CONN RD
 (CONN)

0010/1804
 0010/1703
 0010/1589

PLEASANT AV
 (CITY)

0010/0307
 000000 FT



0020/0427

002831 FT 2 0 35098 0 00 0028+30
 MIFFLIN AV
 (CITY)

0020/0000 MFC BEGIN = C
 LENGTH(AH 0858 BK 0709)

0014/0636 BMSEN 35/3020/0014/0000

002122 FT 2 0 35098 0 00 0008+18
 LACK RIVER
 BMSBG 35/3020/0014/0000
 MFC BEGIN = C

0014/0000 LENGTH(AH 0709 BK 2122)

0010/2081 SIXTH AV
 (CITY)
 0010/1884 BLICKENS CT
 (CITY)

0010/1703 N. SEVENTH AV
 (CITY)

0010/1504 WRIGHT CT
 (CITY)
 0010/1318 N EIGHTH ST
 (CITY)

0010/0888 BMSEN 35/3020/0010/0813
 2 0 35098 0 00 0008+18
 DELAWARE AND HUDSON RR

0010/0813 BMSBG 35/3020/0010/0813
 NINETH ST
 (CITY)

0010/0475 ST FRAN CABRINI AV
 (CITY)

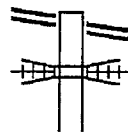
000000 FT 2 0 35098 0 00 0000+00
 NC LINDEN ST
 N MAIN ST
 (SR3013 SEG 0110/2520)

0010/0000 MFC BEGIN = C
 LENGTH(AH 2122 BK 0000)

EXTRACT DATE: 12/17/2015 ROADWAY MANAGEMENT SYSTEM PAGE NUMBER: 326
PRINT DATE: 01/08/2016 SLD COUNTY/SR - ANNUAL PRINT COUNTY: LACKAWANNA

DIR: B TOTAL LEN: .902 MI. DIST: 04-2 SR: 3019
LEFT MUN: OLD FORGE B RIGHT MUN: OLD FORGE B

MAIN ST 004764 FT
(SR3013 SEG 0010/2294) 0030/0683

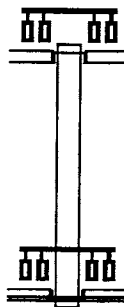


004764 FT MAIN ST
0030/0683 (SR3013 SEG 0010/2294)
0030/0605 CONSOLIDATED RAIL CORPD
OVERPASS IS RR X-ING
MAIN ST

EXTRACT DATE: 12/17/2015 ROADWAY MANAGEMENT SYSTEM PAGE NUMBER: 324
PRINT DATE: 01/08/2016 SLD COUNTY/SR - ANNUAL PRINT COUNTY: LACKAWANNA

DIR: B TOTAL LEN: .153 MI. DIST: 04-2 SR: 3018
LEFT MUN: SCRANTON C RIGHT MUN: SCRANTON C

000813 FT
SPRUCE ST
(SR3025 SEG 0010/0000) 0010/0813
000000 FT
ADAMS AV
(SR3023 SEG 0070/0000) 0010/0000



000813 FT
INTER-AHD JEFFERSON AV
(CITY)
SPRUCE ST
(SR0011 SEG 0182/1397)
(SR0011 SEG 0183/1340)
0010/0813
000000 FT 1 0 00005 3 00 0310+85
NC LACKAWANNA AV
CEDAR AV
(SR3023 SEG 0060/1585)
INTER-BK LACKAWANNA AV
(CITY)
MFC BEGIN = C
0010/0000 LENGTH(AH 0813 BK 0000)

DIR: B TOTAL LEN: .685 MI. DIST: 04-2 SR: 3017
 LEFT MUN: OLD FORGE B RIGHT MUN: OLD FORGE B

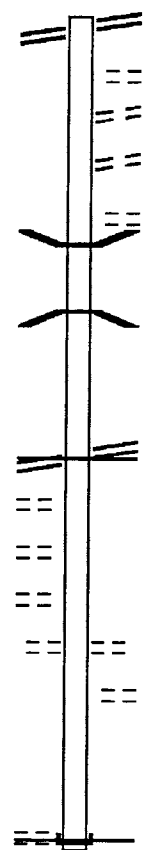
MAIN ST 003619 FT
 (SR3013 SEG 0020/1286) 0020/1304

LONESOME RD
 (SR3019 SEG 0030/0000) 0020/0000
 MILLARD ST 0010/1840
 (BORO)
 UNKNOWN ALLEY 0010/1648
 (BORO)
 BROADHEAD ST 0010/1419
 (BORO)

HILL ST
 (BORO) 0010/0000

002315 FT

000000 FT

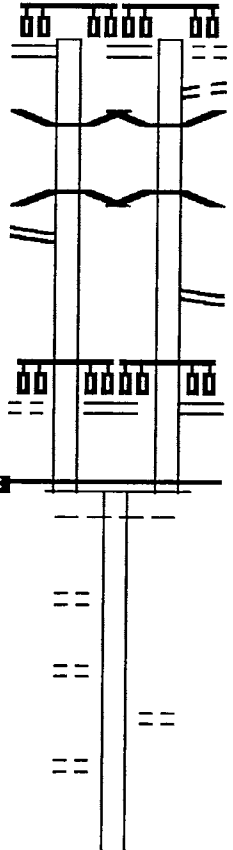


003619 FT MAIN ST
 0020/1304 (SR3013 SEG 0020/1286)
 ORCHARD ST
 0020/1175 (BORO)
 BORO RD
 0020/0771 (BORO)
 FORGE ST
 0020/0674 (BORO)
 HOWARD ST
 0020/0251 (BORO)
 0020/0212 BMS EN 35/3017/0020/0053
 2 0 40103 1 00 0000+62
 LACKAWANNA
 0020/0053 BMSBG 35/3017/0020/0053
 002315 FT 2 0 40103 1 00 0000+00
 LONESOME RD
 (SR3019 SEG 0030/0000)
 NC MAIN ST
 MFC BEGIN = C
 0020/0000 LENGTH(AH 1304 BK 2315)

0010/0866 DRAKE ST
 (BORO)
 EVERHART ST
 0010/0337 (BORO)
 000000 FT 2 0 40103 6 00 0000+00
 NC BRIDGE ST
 INTER-BK FOOTE AV
 (SR2032 SEG 0070/2083)
 MFC BEGIN = D
 0010/0000 LENGTH(AH 2315 BK 0000)

DIR: B TOTAL LEN: 1.738 MI. DIST: 04-2 SR: 3016
 LEFT MUN: MOOSIC B RIGHT MUN: MOOSIC B

	009178 FT				009149 FT	
	REF-AHD *				* REF-AHD	PREATE DR
PREATE DR						(CITY)
(CITY)						RAMP B RD
RAMP B RD						(SRB003 SEG 0752/0000)
(SRB003 SEG 0752/0000)						MONTAGE MTN RD
	0041/1853				0040/1824	(CNTY)
						CONN TO MONTAGE MTN RD
BMSEN 35/3016/0040/1327	0041/1623				0040/1681	(CONN)
0 0 00000 0 00 0000+00					0040/1574	BMSEN 35/3016/0040/1327
SR 0081						0 0 00000 0 00 0000+00
BMSBG 35/3016/0040/1327	0041/1347				0040/1298	SR 0081
RAMP C RD						BMSBG 35/3016/0040/1327
(SRB003 SEG 0502/0709)	0041/1116					
					0040/0780	RAMP D RD
RAMP E RD						(SRB003 SEG 0262/1523)
(SRB003 SEG 0252/0000)						RAMP E RD
STAFFORD AV						(SRB003 SEG 0252/0000)
(CITY)						STAFFORD AV
	0041/0425				0040/0409	(CITY)
0 0 00000 0 00 0000+00	007325 FT				007325 FT	0 0 00000 0 00 0000+00
MFC BEGIN = B						MFC BEGIN = B
LENGTH(AH 1853 BK 0703)	0041/0000				0040/0000	LENGTH(AH 1824 BK 0703)
						MOOSIC
2 0 35078 0 00 0039+78	006622 FT				0030/0317	SCRANTON C
CEMETARY ST					006622 FT	
(CITY)	0030/0000					0030/0000
						LENGTH(AH 0703 BK 1320)
PRIVATE DR	0020/0661					
(PRDR)						WINFIELD AV
					0020/0569	(CITY)
HAMM CT	0020/0194					
(CITY)	005302 FT				005302 FT	2 0 35078 0 00 0026+80
						PITTSO AV
						(SR0011 SEG 0101/0000)



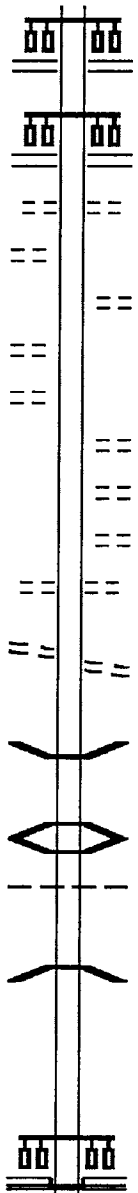
DIR: B TOTAL LEN: 1.738 MI. DIST: 04-2 SR: 3016
 LEFT MUN: SCRANTON C RIGHT MUN: SCRANTON C

CEDAR AV
 (CITY) 0010/1923

 CITY AL
 (CITY) 0010/1722
 COLLIERY AV
 (CITY) 0010/1535

 2 0 35078 0 00 0000+00 002626 FT
 JONES ST
 (CITY) 0010/0000

000000 FT



(SR0011 SEG 0100/0000)
 S 0020/0000 LENGTH(AH 1320 BK 2676)
 BIRNEY AV
 (SR0011 SEG 0100/0000)
 (SR0011 SEG 0101/0000)
 0010/2308
 0010/2107 MURPHY CT
 (CITY)

 0010/1895 CEDAR AV
 (CITY)

 0010/1355 EAGEN AV
 (CITY)
 0010/0980 GRIMES AV
 (CITY)
 0010/0770 LANGAN CT
 (CITY)
 0010/0580 MC CARTHY ST
 (CITY)
 002626 FT JONES ST
 (CITY)
 S 0010/0000 LENGTH(AH 2676 BK 2626)

 0004/1338 BMS EN 35/3016/0004/1126
 0 0 0000 0 00 0000+00
 DELAWARE AND HUDSON RR
 0004/1126 BMSBG 35/3016/0004/1126
 0004/0908 BMS EN 35/3016/0004/0300
 SCRANTON
 0004/0604 TAYLOR B
 0 0 0000 0 00 0000+00
 LACKA RIVER
 0004/0300 BMSBG 35/3016/0004/0300
 000000 FT 0 0 0000 0 00 0000+00
 NC DAVIS ST
 MAIN AV
 (SR3013 SEG 0060/2103)

 INTER-BK UNION ST
 (SR3010 SEG 0030/2037)
 MFC BEGIN = B
 S 0004/0000 LENGTH(AH 2626 BK 0000)

EXTRACT DATE: 12/17/2015 ROADWAY MANAGEMENT SYSTEM PAGE NUMBER: 320
PRINT DATE: 01/08/2016 SLD COUNTY/SR - ANNUAL PRINT COUNTY: LACKAWANNA

DIR: B TOTAL LEN: 2.421 MI. DIST: 04-2 SR: 3015
LEFT MUN: OLD FORGE B RIGHT MUN: OLD FORGE B

012785 FT

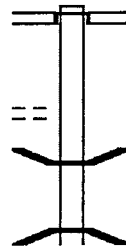
012785 FT
INTER-AHD

OAK ST
(BORO)
KEYSER AV
(SR3011 SEG 0060/0000)

0060/3177

DISIMONI AV
(BORO)

0060/2229



0060/1612

BMS EN 35/3015/0060/1596
2 0 35050 0 00 0036+91
ST JOHNS CRK

0060/1596

BMSBG 35/3015/0060/1596

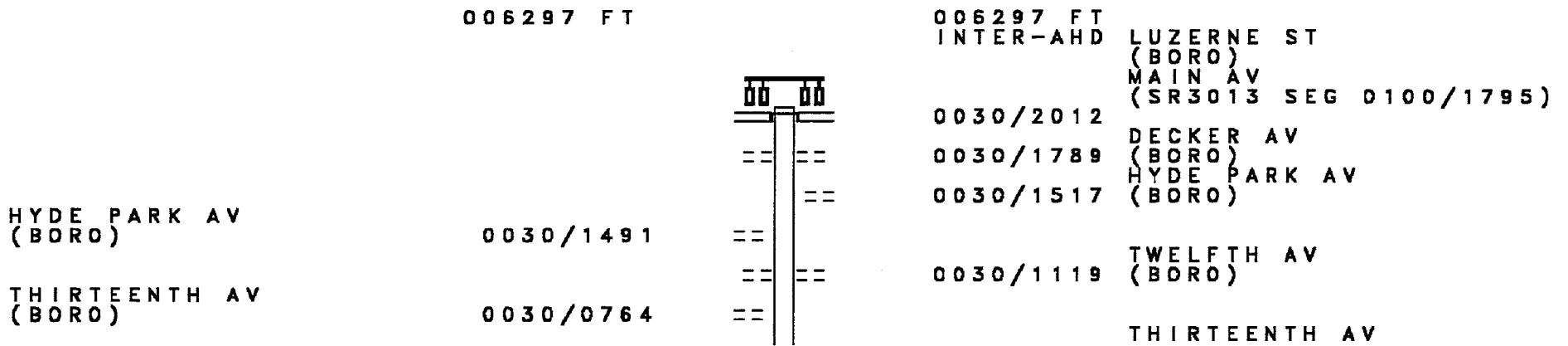
DIR: B TOTAL LEN: 2.421 MI. DIST: 04-2 SR: 3015
 LEFT MUN: OLD FORGE B RIGHT MUN: OLD FORGE B

Street Name	Segment	Length (FT)	Notes
BLUFF ST (BORO)	0060/0263		
THOMAS ST (BORO)	0060/0000	009608 FT	2 0 35050 0 00 0020+95
MARION ST (BORO)	0050/1094		
PANNS CT (BORO)	0050/0546		
BORO AL (BORO)	0050/0240	007513 FT	
MAIN ST (SR3013 SEG 0030/2816)	0040/1800	007513 FT	
PINE ST (BORO)	0040/1467		
FIRST ST (BORO)	0040/1225		
MAXSON DR (BORO)	0040/0864		
MAPLE ST (BORO)	0060/1049		
ST STEPHEN ST (BORO)	0060/0241	009608 FT	
ALBION ST (BORO)	0050/1973		LENGTH (AH 3177 BK 2095)
CENTER ST (BORO)	0050/1717		
WILLIAM ST (BORO)	0050/1542		
CHURCH ST (BORO)	0050/1271		
SANDERSON ST (BORO)	0050/0822		
STEWART ST (BORO)	0050/0361		
CAPPY CT (BORO)	0050/0161	007513 FT	2 0 35050 0 00 0000+00
NC OAK ST			(SR3013 SEG 0040/0000)
MAIN ST (SR3013 SEG 0040/0000)			
LTH AH 002095 BK 000134	0050/0000	007513 FT	
INTER-AHD MAIN ST (SR3013 SEG 0030/2816)	0040/1800		
FIRST ST (BORO)	0040/1188		

DIR: B TOTAL LEN: 2.421 MI. DIST: 04-2 SR: 3015
 LEFT MUN: OLD FORGE B RIGHT MUN: OLD FORGE B

Property/Address	Length (FT)	Right of Way / Notes	Street Name	Address	Length (FT)	Notes
			RACE ST	0040/0597		(BORO)
			JAMES ST	0040/0497		(BORO)
	005713			005713		2 0 35064 0 00 0057+19
			SMULL ST			(BORO)
			LENGTH (AH 1800 BK 3118)	0040/0000		[S]
			HOOVER ST	0030/2523		(BORO)
			MONROE ST	0030/2115		(BORO)
OLD FORGE WAREHOUSE INC (PRDR)	0030/1816					
			CARBON ST	0030/1158		(BORO)
INDUSTRIAL DR (BORO)	0030/0442		QUARRY RD	0030/0442		(BORO)
	002595			002595		2 0 35064 0 00 0025+78
			(AAR 266115F) #TRKS 01	0030/0000		[S]
			LENGTH (AH 3118 BK 1050)			
			HONEY LN	0020/0586		(BORO)
	001545		BMS EN 35/3015/0020/0000	0020/0148		
			2 0 35064 0 00 0015+29	001545		
			LACKAWANNA			
			BMSBG 35/3015/0020/0000			
			OLD FORGE			
			MOOSIC B	0020/0000		[S]
			LENGTH (AH 1050 BK 1545)			
			MINOOKA AV	0010/1203		(BORO)
			HAMLIN CT	0010/1018		(BORO)
BORO AL (BORO) MAIN ST (SR3024 SEG 0020/1211) THIRD ST (BORO)	0010/0827					
	000000		NC MOOSIC RD	0010/0320		(BORO)
			FOURTH ST	000000		2 0 35064 0 00 0000+00
			NC MAIN ST			
			BIRNEY AV			{SRD011 SEG 0031/0391}
			{SRD011 SEG 0030/0395}			
			MFC BEGIN = C	0010/0000		[S]
			LENGTH (AH 1545 BK 0000)			

EXTRACT DATE: 12/17/2015 ROADWAY MANAGEMENT SYSTEM PAGE NUMBER: 317
 PRINT DATE: 01/08/2016 SLD COUNTY/SR - ANNUAL PRINT COUNTY: LACKAWANNA
 DIR: B TOTAL LEN: 1.192 MI. DIST: 04-2 SR: 3014
 LEFT MUN: SCRANTON C RIGHT MUN: SCRANTON C



HYDE PARK AV
(BORO)

 THIRTEENTH AV
(BORO)

006297 FT

 0030/1491

 0030/0764

006297 FT
 INTER-AHD LUZERNE ST
 (BORO)
 MAIN AV
 (SR3013 SEG 0100/1795)
 0030/2012 DECKER AV
 0030/1789 (BORO)
 0030/1517 HYDE PARK AV
 (BORO)
 0030/1119 TWELFTH AV
 (BORO)
 THIRTEENTH AV

DIR: B TOTAL LEN: 1.192 MI. DIST: 04-2 SR: 3014
 LEFT MUN: SCRANTON C RIGHT MUN: SCRANTON C

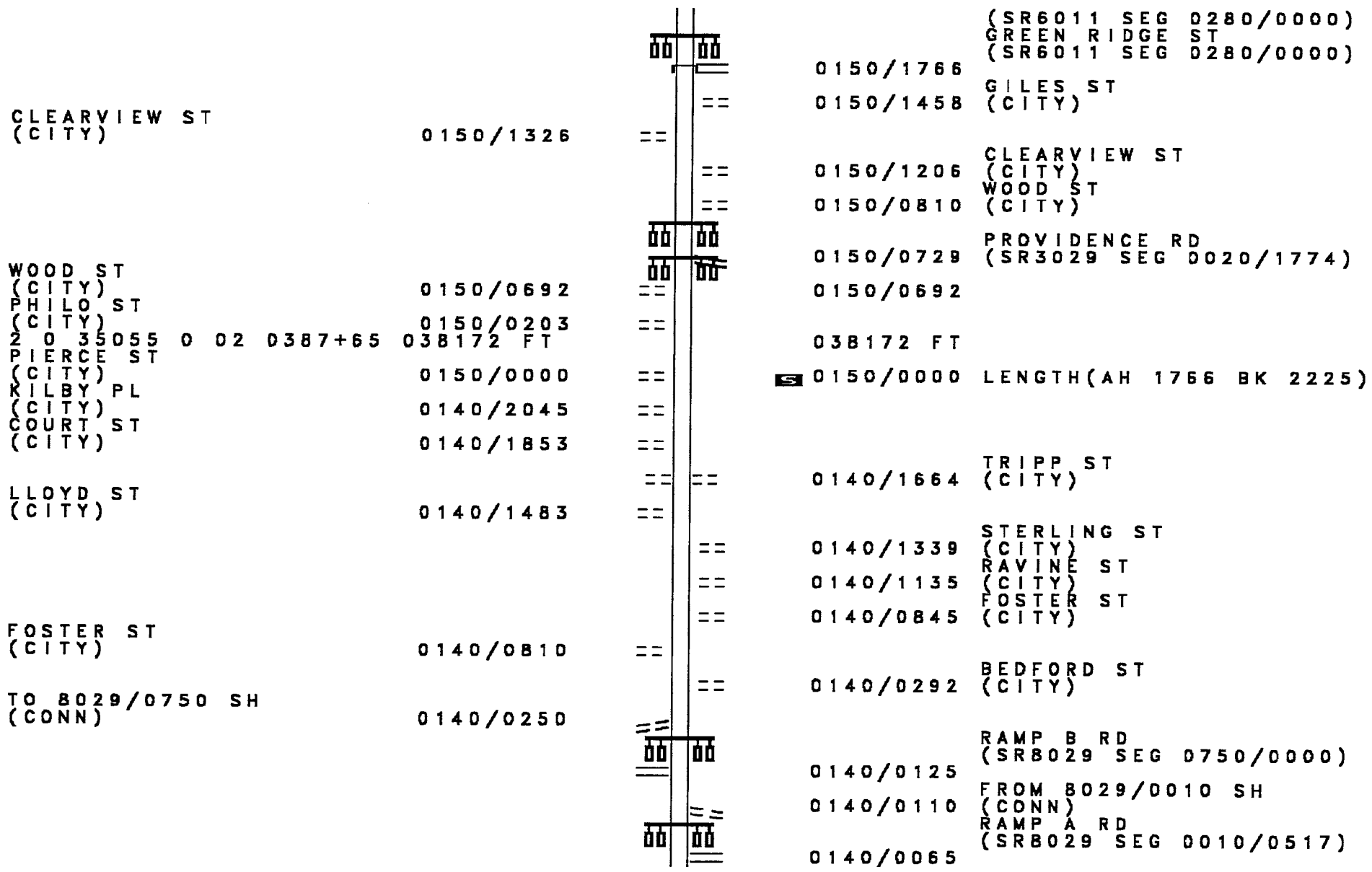
Left Side Description	Left Side ID	Right Side Description	Right Side ID
FOURTEENTH AV (BORO)	0030/0495	0030/0698 (BORO)	
FIFTEENTH AV (BORO)	0030/0140 004285 FT	0030/0351 FOURTEENTH AV (BORO)	
SIXTEENTH AV (BORO)	0020/1822	004285 FT 2 0 35097 0 00 0041+97 FIFTEENTH AV (BORO)	
SEVENTEENTH AV (BORO)	0020/1474	0030/0000 LENGTH(AH 2012 BK 2023)	
EIGHTEENTH AV (BORO)	0020/1122	0020/1675 SIXTEENTH AV (BORO)	
		0020/1328 SEVETEENTH AV (BORO)	
		0020/1071 EIGHTEENTH AV (BORO)	
		0020/0771 NINETEENTH AV (BORO)	
	002262 FT	0020/0425 TWENTIETH AV (BORO)	
		002262 FT 2 0 35097 0 00 0021+73 NC LUZERNE ST	
SHERMAN AV (BORO)	0010/1913	0020/0000 LENGTH(AH 2023 BK 2262)	
		0010/1846 KEYSER CREEK STRUCTURE LENGTH 16 FT BMSID 35/3014/0010/1813	
		0010/1440 (AAR 264097D)*TRKS 00	
	000000 FT	000000 FT 2 0 35097 0 00 0000+00 KEYSER AV (SR3011 SEG 0120/2535)	
		NC DALTON ST	
KEYSER AV (SR3011 SEG 0120/2535)	0010/0000	INTER-BK DIVISION ST (BORO)	
		MFC BEGIN = D	
		0010/0000 LENGTH(AH 2262 BK 0000)	

EXTRACT DATE: 12/17/2015 ROADWAY MANAGEMENT SYSTEM PAGE NUMBER: 315
PRINT DATE: 01/08/2016 SLD COUNTY/SR - ANNUAL PRINT COUNTY: LACKAWANNA
DIR: B TOTAL LEN: 7.564 MI. DIST: 04-2 SR: 3013
LEFT MUN: SCRANTON C RIGHT MUN: SCRANTON C

039938 FT

039938 FT
INTER-AHD MAIN AV

DIR: B TOTAL LEN: 7.564 MI. DIST: 04-2 SR: 3013
 LEFT MUN: SCRANTON C RIGHT MUN: SCRANTON C



2 0 35055 0 02 0387+65 038172 FT

038172 FT
 0150/0000 LENGTH(AH 1766 BK 2225)

DIR: B TOTAL LEN: 7.564 MI.
 LEFT MUN: SCRANTON C

DIST: 04-2 SR: 3013
 RIGHT MUN: SCRANTON C

	035947 FT		035947 FT	2 0 35055 0 02 0365+44
				SR 0011
			0140/0000	OP ID 35/0011/0242/0000
				LENGTH(AH 2225 BK 1560)
			0130/1480	RAMP D RD
				(SRB029 SEG 0500/0499)
			0130/1468	RAMP C RD
				(SRB029 SEG 0250/0000)
FROM 8029/0500 SH				
(CONN)	0130/1443			
			0130/1409	TO 8029/0250 SH
				(CONN)
			0130/1332	CONSOLIDATED RAIL CORPO
				OVERPASS IS RR X-ING
DOROTHY ST				
(CITY)	0130/1264			
FARR ST				
(CITY)	0130/1055			
W GIBSON ST				
(CITY)	0130/0704			
2 0 35055 0 02 0349+48	034387 FT		034387 FT	
ORAM ST				
(CITY)	0130/0000		0130/0000	LENGTH(AH 1560 BK 2048)
				ORAM ST
SCHLAGER ST			0120/1804	(CITY)
(CITY)	0120/1334			
			0120/1168	MEARS ST
				(CITY)
PETTIBONE ST				
(CITY)	0120/0625			
			0120/0322	HOWELL ST
2 0 35055 0 02 0329+00	032339 FT		032339 FT	(CITY)
SWETLAND ST				
(CITY)	0120/0000		0120/0000	LENGTH(AH 2048 BK 2675)
				LINDEN ST
				(SR3020 SEG 0010/0000)
GREGORY PL			0110/2520	
(CITY)	0110/2229			
				W LACKAWANNA AV
			0110/2020	(CITY)
LAFAYETTE ST			0110/1746	LAFAYETTE ST
				(CITY)

DIR: B TOTAL LEN: 7.564 MI. DIST: 04-2 SR: 3013
 LEFT MUN: SCRANTON C RIGHT MUN: SCRANTON C

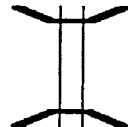


(CITY)	0110/1733	==	==	0110/1324	PRICE ST (CITY)
PRICE ST (CITY)	0110/1304	==	==		
WYMBBS PL (CITY)	0110/1007	==	==		
		==	==		JACKSON ST (CITY)
		==	==	0110/0801	
		==	==	0110/0607	SCRANTON ST (CITY)
	029664 FT			029664 FT	2 0 35055 0 02 0302+20 NC N MAIN ST WASHBURN ST (CITY)
		==	==	0110/0000	LENGTH(AH 2675 BK 2892)
DIVISION ST (CITY)	0100/2411	==	==	0100/2209	OXFORD ST (CITY)
		==	==		LUZERNE ST (CITY)
LUZERNE ST (SR3014 SEG 0030/2012)	0100/1795	==	==	0100/1795	
ROCK ST (CITY)	0100/1462	==	==		
		==	==	0100/1176	FELLOWS ST (CITY)
		==	==	0100/1006	HAMPTON ST (CITY)
		==	==		EYNON ST (CITY)
		==	==	0100/0678	
		==	==	0100/0503	REGAN PL (CITY)
		==	==	0100/0331	ELM ST (CITY)
		==	==	0100/0166	APGAR ST (CITY)
	026772 FT			026772 FT	2 0 35055 0 02 0273+14 LOCUST ST (CITY)
		==	==	0100/0000	LENGTH(AH 2892 BK 2950)
		==	==	0090/2796	ROUNDWOODS PL (CITY)
DARTMOUTH ST (CITY)	0090/2629	==	==		ARCHBALD ST

DIR: B TOTAL LEN: 7.564 MI. DIST: 04-2 SR: 3013
 LEFT MUN: SCRANTON C RIGHT MUN: SCRANTON C

BRYN MAWR ST (CITY)	0090/2299	==	0090/2383 (CITY)
ST ANNES ST (CITY)	0090/1954	==	0090/2053 (CITY) ST
CORNELL ST (CITY)	0090/1594	==	0090/1954 (CITY) ST
AMHERST ST (CITY)	0090/1262	==	0090/1326 SMITH ST (CITY)
SLOAN ST (CITY)	0090/1085	==	
SMITH PL (CITY)	0090/0905	==	
WATSON ST (CITY)	0090/0722	==	
GARRET PL (CITY)	0090/0540	==	0090/0647 COLAN CT (CITY)
RUNDLE ST (CITY)	0090/0356	==	0090/0528 SCRANTON TAYLOR B
ALBERT PL (CITY)	0090/0173	==	
REYNOLDS AV (CITY)	023822 FT	==	023822 FT 2 0 35055 0 01 0243+09
LOOMIS AV (BORO)	0090/0000	==	0090/0000 NC S MAIN ST LENGTH(AH 2950 BK 3460)
KERSTETTER PL (BORO)	0080/3145	==	
CONN TO PRICE CHOPPER R (CONN)	0080/2979	==	
APRA PRICE CHOPPER (PRDR)	0080/2960	==	
	0080/2830	==	0080/2830
ROCK LEDGE TER DR (BORO)	0080/1192	==	
OAK ST (SR3012 SEG 0030/1398)	0080/0301	==	0080/0301

DIR: B TOTAL LEN: 7.564 MI.
 LEFT MUN: TAYLOR B

DIST: 04-2 SR: 3013
 RIGHT MUN: TAYLOR B

	020362 FT		0080/0142 BMS EN 35/3013/0080/0000 020362 FT 2 0 35055 0 01 0208+33 NO UNDERPASS INFORMATIO BMSBG 35/3013/0080/0000
			0080/0000 LENGTH(AH 3460 BK 3380)
			0070/2146 OLD MAIN ST (BORO)
			KEYSER CREEK STRUCTURE LENGTH 16 FT
			0070/1499 BMSID 35/3013/0070/1499
BORO ST (BORO)	0070/1130		0070/1130 OLD MAIN ST (BORO)
BORO ST (BORO)	0070/0702		
CHAMBERS ST (BORO)	0070/0344		
	016982 FT		016982 FT 2 0 35055 0 01 0174+02 CHURCH ST (BORO)
			0070/0000 LENGTH(AH 3380 BK 2543) DAVIS ST (SR3016 SEG 0004/0000)
UNION ST (SR3010 SEG 0030/2037)	0060/2103		0060/2103
MIDDLE ST (BORO)	0060/1791		
TARLEY HUGES CT (BORO)	0060/1297		0060/1579 HIGH ST (BORO)
			0060/1084 GROVE ST (BORO)
			0060/0715 TAYLOR ST (BORO)
			0060/0349 E ATHERTON ST (BORO)
W ATHERTON ST (BORO)	0060/0200		
	014439 FT		014439 FT 2 0 35055 0 01 0148+61 VETERANS DR (BORO)
DAVIS ST (BORO)	0050/2934		0060/0000 LENGTH(AH 2543 BK 3283)

DIR: B TOTAL LEN: 7.564 MI.
 LEFT MUN: TAYLOR B

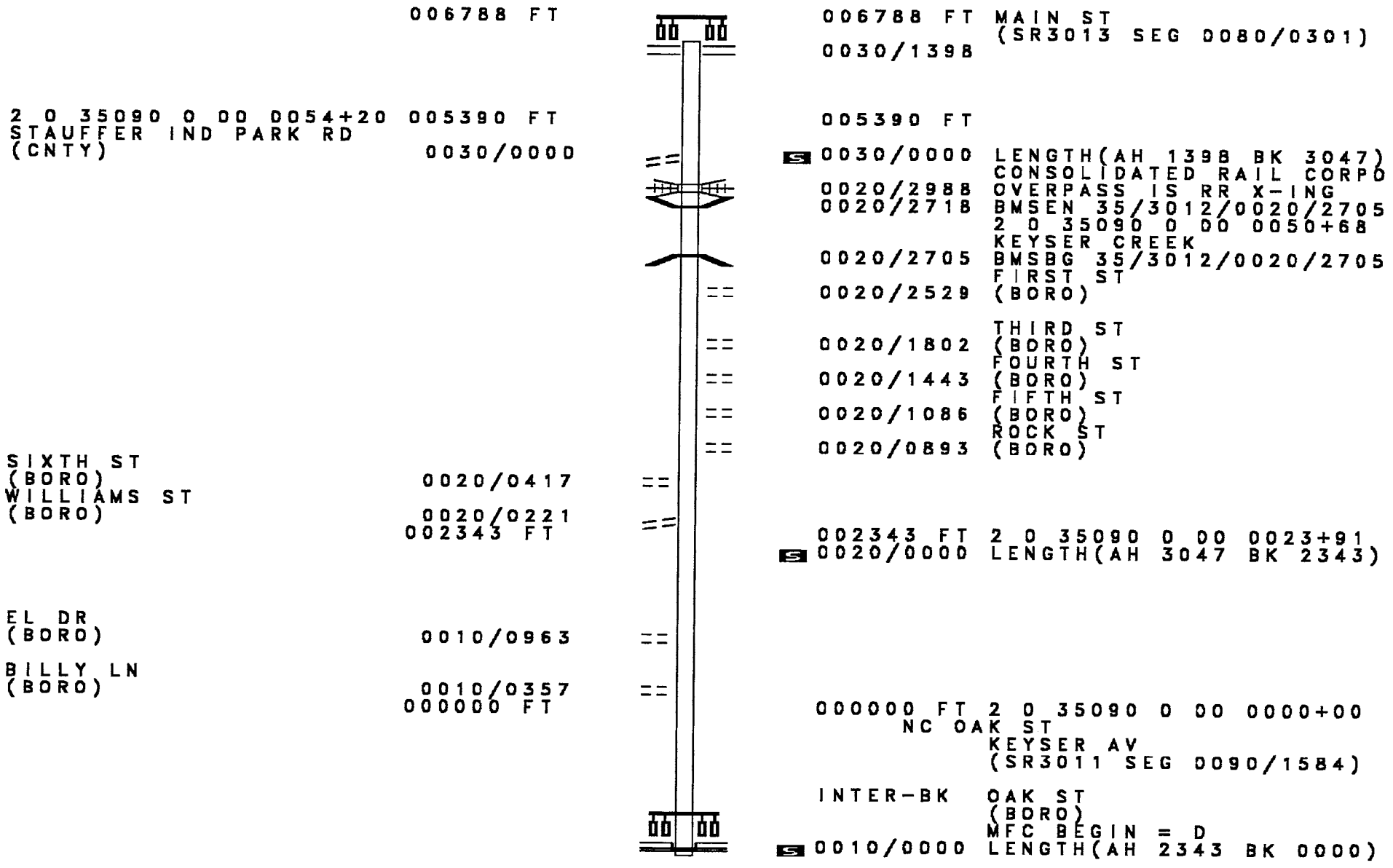
DIST: 04-2 SR: 3013
 RIGHT MUN: TAYLOR B

Street Name	Segment ID	Length (FT)	Stationing	Notes
ROSEDALE DR (BORO)	0050/1086			
		011156 FT		
SIBLEY AV (SR3008 SEG 0030/1808)	0050/0000			
VINE ST (BORO)	0040/0695			
OAK ST (SR3015 SEG 0050/0000)	0040/0000	008047 FT	2 0 35055 0 01 0085+47	
SUSSEX ST (BORO)	0030/2642			
BRADLEY ST (BORO)	0030/1144			
	0050/1570			BMS EN 35/7476/9901/2068 2 0 35055 0 01 0115+62 PA TPK (1-476)
	0050/1480			BMSBG 35/7476/9901/2068
	0050/0705			HOSPITAL ST (BORO)
	0050/0347			CENTER AV (BORO)
	011156 FT			2 0 35055 0 01 0115+62 NC N
	0050/0000			MAIN ST TAYLOR OLD FORGE B LENGTH(AH 3283 BK 3109) MCCLURE AV (BORO)
	0040/2750			DUNN AV (BORO)
	0040/2355			RIVER ST (BORO)
	0040/1771			BUTLER ST (BORO)
	0040/1611			POWELL ST (BORO)
	0040/1095			
	0040/0051			BARBER ST (BORO)
	008047 FT			
	0040/0000			LENGTH(AH 3109 BK 2946) MOOSIC RD (SR3015 SEG 0040/1800)
	0030/2816			
	0030/2320			RAILROAD ST (BORO)
	0030/1976			MILES ST (BORO)
	0030/1323			GRACE ST (BORO)
	0030/0983			ALICIA ST (BORO)

DIR: B TOTAL LEN: 7.564 MI. DIST: 04-2 SR: 3013
 LEFT MUN: OLD FORGE B RIGHT MUN: OLD FORGE B

Street Name (BORO)	Segment ID	Length (FT)	Notes
MARY ST (BORO)	0030/0681		
	005101 FT		MARY ST (BORO) 2 0 35055 0 01 0055+52 HENDERSON ST (BORO)
FOSTER ST (BORO)	0020/2242		0030/0000 LENGTH(AH 2946 BK 2586)
DRAKES LN (SR3011 SEG 0010/0000)	0020/2028		TAROLI AL (BORO) 0020/2028 TAROLI ST (BORO)
HARRISON ST (BORO)	0020/1586		0020/1917
			MORTON ST (BORO) MAIN ST (SR3017 SEG 0020/1304) ORCHARD ST (BORO)
MILWAUKEE AV (BORO)	0020/0916		
	002515 FT		0020/0164 BMS EN 35/3013/0020/0000 002515 FT 2 0 35055 0 00 0025+43 NO UNDERPASS INFORMATION BMSBG 35/3013/0020/0000
			0020/0000 LENGTH(AH 2586 BK 2515) LONESOME RD (SR3019 SEG 0030/0683)
BABB ST (BORO)	0010/1726		
UNION ST (BORO)	0010/1077		
	000000 FT		000000 FT 2 0 35055 0 00 0000+00 NC MAIN ST * REF-BK MAIN ST (SR2006 SEG 0060/3120) MFC BEGIN = C BK-LUZERNE (40)
			0010/0000 LENGTH(AH 2515 BK 0000)

DIR: B TOTAL LEN: 1.285 MI. DIST: 04-2 SR: 3012
 LEFT MUN: TAYLOR B RIGHT MUN: TAYLOR B

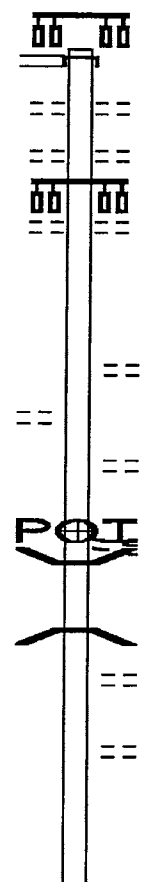


DIR: B TOTAL LEN: 7.437 MI. DIST: 04-2 SR: 3011
 LEFT MUN: SCRANTON C RIGHT MUN: SCRANTON C

039270 FT
 MORGAN HW
 (SR0307 SEG 0250/0445) 0170/1835

OAKWOOD DR
 (CITY) 0160/2414
 (APRA) STANDARD IRON WD

034438 FT



039270 FT
 INTER-AHD KEYSER AV
 (SR0307 SEG 0250/0445)
 0170/1835
 0170/1621 FULTON ST
 (CITY)
 0170/1313 STANTON ST
 (CITY)
 0170/0958 FERDINAND ST
 (CITY)
 037435 FT
 0170/0000 2 0 35013 0 00 0539+88
 LENGTH(AH 1835 BK 2997)
 WOOD ST
 (CITY)
 0160/2425
 0160/2000 PHILO ST
 (CITY)
 0160/1911 NORTH RD
 (CITY)
 0160/1882 BMSBN 35/3011/0160/1870
 2 0 35013 0 00 0509+97
 NO UNDERPASS INFORMATION
 0160/1870 BMSBG 35/3011/0160/1870
 LC TO NORTH RD
 0160/1693 (CONN)
 0160/0902 LOOP ST
 (CITY)
 034438 FT
 0160/0000 2 0 35013 0 00 0509+97
 LENGTH(AH 2997 BK 2428)

DIR: B TOTAL LEN: 7.437 MI. DIST: 04-2 SR: 3011
 LEFT MUN: SCRANTON C RIGHT MUN: SCRANTON C

Location / Description	Segment ID	Length (FT)	Notes
GRAHAM ST (TWP)	0150/0498	032010 FT	
(APRA) SIMPLEX HOMES IN	0150/0000		BMS EN 35/3011/0150/0000 2 0 35013 0 00 0485+49 KEYSER CREEK BMSBG 35/3011/0150/0000 LENGTH(AH 2428 BK 2348)
FLUME ST (CITY)	0140/1530		SIMPLEX DR (CITY)
SWETLAND ST (CITY)	0140/0436		PETTIBONE ST (CITY)
BRIGGS ST (CITY)	0140/0119		SWETLAND ST (CITY)
	029662 FT		FIELD CT (CITY)
BYRON LN (CITY)	0130/1355		BRIGGS ST (CITY) LENGTH(AH 2348 BK 1510)
LAFAYETTE ST (CITY)	0130/1157		LAFAYETTE ST (CITY)
PRICE ST (CITY)	0130/0760		PRICE ST (CITY)
JACKSON ST (SR3003 SEG 0010/0000)	0130/0352		JACKSON ST (CITY)
FRINK ST (CITY)	0130/0131		
			BMS EN 35/3011/0120/3510 2 0 35013 0 00 0447+47 NO UNDERPASS INFORMATION BMSBG 35/3011/0120/3510

DIR: B TOTAL LEN: 7.437 MI.
 LEFT MUN: SCRANTON C

DIST: 04-2 SR: 3011
 RIGHT MUN: SCRANTON C

028152 FT

028152 FT 2 0 35013 0 00 0447+47
 S 0130/0000 LENGTH(AH 1510 BK 3475)

DIVISION ST
 (CITY)

0120/2535



0120/2535 DALTON ST
 (SR3014 SEG 0010/0000)

LUZERNE ST
 (CITY)

0120/1906



HUNTINGTON ST
 (CITY)
 HUNTINGTON ST
 (CITY)
 GLINKO ST
 (CITY)

0120/0757



0120/0621



0120/0283

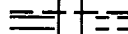


0120/0274 BMS EN 35/3011/0120/0259
 2 0 35013 0 00 0414+72
 LUCKY RUN CREEK

024677 FT

0120/0259 BMSBG 35/3011/0120/0259
 024677 FT 2 0 35013 0 00 0412+17

RANSOM RD
 (SR3002 SEG 0150/2193) 0120/0000



S 0120/0000 CONTINENTAL ST
 (CITY)
 SCRANTON
 TAYLOR B
 LENGTH(AH 3475 BK 2537)

022140 FT

(APRA) MJ SPOTT CONST I

022140 FT 2 0 35049 0 01 0224+98
 S 0110/0000 LENGTH(AH 2537 BK 2331)



0100/2016 MJ SPOTT CONST INC DR
 (PRDR)
 SPOTT ST
 0100/1566 (BORO)

019809 FT



0100/0365 PRINCE ST
 (BORO)
 019809 FT 2 0 35049 0 01 0202+11
 WILLIAM ST
 (BORO)

DIR: B TOTAL LEN: 7.437 MI. DIST: 04-2 SR: 3011
 LEFT MUN: TAYLOR B RIGHT MUN: TAYLOR B

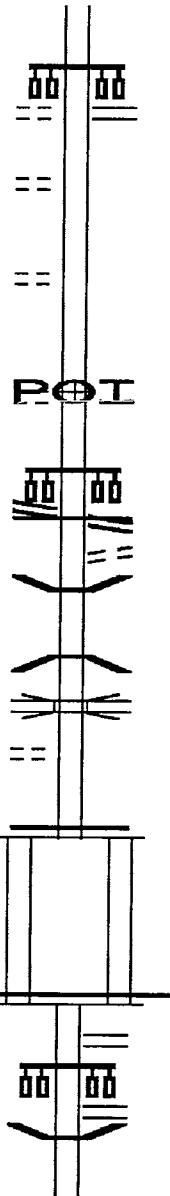
OAK ST (BORO) 0090/1584
 BICHLER LN (BORO) 0090/0873
 2 0 35049 0 01 0177+61 017356 FT
 WALNUT ST (BORO) 0090/0000

PYNE FREIGHT ENTR RD (APRA) PYNE FREIGHT 0080/1614

TURNPIKE RAMP RD (TNPK) 0080/0750

ENTR TO LANDFILL (BORO) 0080/0050
 014334 FT

2 0 00000 0 00 0000+00 012890 FT
 MFC BEGIN = C
 LENGTH(AH 1444 BK 3391) 0071/0000



0100/0000 LENGTH(AH 2331 BK 2453)
 OAK ST (SR3012 SEG 0010/0000)
 0090/1584

017356 FT
 0090/0000 LENGTH(AH 2453 BK 3022)

0080/1614

UNION ST (SR3010 SEG 0008/0000)
 MFC BEGIN = B
 TO 3010/0008 SH
 (CONN)
 0080/0750
 0080/0597
 0080/0455 BMSSEN 35/3011/0080/0432
 0 0 00000 0 00 0000+00
 ST JOHNS CRK
 0080/0432 BMSBG 35/3011/0080/0432
 PA TPK (1-476)
 0080/0271 OP ID 35/7476/9901/2204

014334 FT 2 0 35049 0 01 0152+55
 MFC BEGIN = C
 0080/0000 LENGTH(AH 3022 BK 1444)

012890 FT 2 0 35049 0 01 0123+67
 MFC BEGIN = C
 0070/0000 LENGTH(AH 1444 BK 3391)
 0060/3381 TURNPIKE RAMP RD (TNPK)
 TURNPIKE RAMP RD (TNPK)

0060/3357
 0060/3146 BMSSEN 35/3011/0060/3132
 2 0 35049 0 01 0130+62
 TRIB ST. JOHN

DIR: B TOTAL LEN: 7.437 MI. DIST: 04-2 SR: 3011
 LEFT MUN: TAYLOR B RIGHT MUN: TAYLOR B

				0060/3132	BMSBG 35/3011/0060/3132
SIBLEY AV (BORO)	0060/2140	==			
		---	==	0060/2076	SIBLEY AV (SR3008 SEG 0010/0000) TAYLOR OLD FORGE B UNKNOWN ST (BORO)
			==	0060/1861	(BORO)
KEYSER ST (BORO)	0060/0731	==			
	009499 FT			009499 FT	2 0 35049 0 01 0098+10 DRAINAGE STRUCTURE LENGTH 6 FT BMSID 35/3011/0060/0000 OAK ST (SR3015 SEG 0060/3177) MFC BEGIN = C LENGTH(AH 3391 BK 1970)
OAK ST (BORO)	0050/1939	==	---	0060/0000	
			==	0050/1787	CASPER ST (BORO)
SPRING ST (BORO)	0050/1538	==			
KELLY DR (BORO)	0050/1283	==			
LORI DR (BORO)	0050/1002	==			
MOWRY ST (BORO)	0050/0721	==			
			==	0050/0479	REESE ST (BORO)
MINE ST (BORO)	0050/0424	==		007529 FT	
2 0 35049 0 01 0078+42	007529 FT				
FRANKLIN ST (BORO)	0050/0000	==		0050/0000	NC KEYSER AV LENGTH(AH 1970 BK 2704)
BENNET ST (BORO)	0040/2319	==			
			==	0040/1905	RAY ST (BORO)
PITTSTON AV (BORO)	0040/1856	==			

DIR: B TOTAL LEN: 7.437 MI. DIST: 04-2 SR: 3011
 LEFT MUN: OLD FORGE B RIGHT MUN: OLD FORGE B

Left Side	Right Side
ANGELA DR (BORO) 0040/0707	0040/1159 WYALUSING AV (BORO)
MOUNTAIN RD (BORO) 0040/0075 004825 FT	0040/0026 BMS EN 35/3011/0040/0000 004825 FT 2 0 35049 0 01 0051+33 ST JOHN'S CK BMSBG 35/3011/0040/0000 LENGTH(AH 2704 BK 2554)
VILLA DR (BORO) 0030/0296 002271 FT	0030/1586 MAPLE LEAF DR (BORO) 0030/1238 MAPLE LEAF DR (BORO)
CONNELL ST (BORO) 0020/0047 001351 FT	002271 FT 2 0 35049 0 01 0025+47 OLIVIA ST (BORO) LENGTH(AH 2554 BK 0920) BORO AL 0020/0591 (BORO) ALLEY RD 0020/0518 (BORO) SEAMANS LN 0020/0144 (BORO)
MILWAUKEE AV (BORO) 0020/0000	001351 FT 2 0 35049 0 01 0015+17 NC MILWAUKEE AV LENGTH(AH 0920 BK 1351) HARD ST 0010/1163 (BORO) MORSE ST 0010/0615 (BORO) ELM ST 0010/0338 (BORO) LENAPE ST 0010/0200 (BORO) NC DRAKES LN MAIN ST 000000 FT (SR3013 SEG 0020/2028) MFC BEGIN = D LENGTH(AH 1351 BK 0000)
2 0 35049 0 00 0000+00 000000 FT MAIN ST (SR3013 SEG 0020/2028) 0010/0000	

EXTRACT DATE: 12/17/2015 ROADWAY MANAGEMENT SYSTEM PAGE NUMBER: 300
PRINT DATE: 01/08/2016 SLD COUNTY/SR - ANNUAL PRINT COUNTY: LACKAWANNA
DIR: B TOTAL LEN: 1.411 MI. DIST: 04-2 SR: 3010
LEFT MUN: TAYLOR B RIGHT MUN: TAYLOR B

007453 FT



007453 FT
INTER-AHD DAVIS ST
(SR3016 SEG 0004/0000)
MAIN AV
(SR3013 SEG 0060/2103)
0030/2037
BORO RD

DIR: B TOTAL LEN: 1.411 MI. DIST: 04-2 SR: 3010
 LEFT MUN: TAYLOR B RIGHT MUN: TAYLOR B

DPW LN
(BORO)

0030/0258
005416 FT

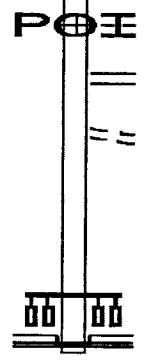
(APRA) TAYLOR STRUCTURE

002486 FT

001399 FT

000000 FT

==	==	0030/1850	(BORO)					
			POND ST					
==	==	0030/1497	(BORO)					
			RIDGE ST					
==	==	0030/1097	(BORO)					
			WASHINGTON ST					
==	==	0030/0738	(BORO)					
			STORRS ST					
	==	0030/0366	(BORO)					
	==	005416 FT	2 0 35051 0 00	0054+30				
			HARRISON ST					
	==	0030/0000	(BORO)	LENGTH(AH 2037 BK 2930)				
	==	0020/2558	(BORO)	LINCOLN ST				
	==	0020/2199	(BORO)	JEFFERSON AV				
	==	0020/1494	(BORO)	SCHULTHEIST LN				
		002486 FT	2 0 35051 0 00	0024+99				
	==	0020/0000	(BORO)	LENGTH(AH 2930 BK 1087)				
		001399 FT	2 0 35051 0 00	0013+99				
			(PRDR)	AMITY LANDFILL ENTR RD				
	==	0010/0000	(BORO)	LENGTH(AH 1087 BK 1399)				
		0008/0764	(PRDR)	METKOTE LAMINATED PRODU				
	==	0008/0510	(TNPK)	TURNPIKE RAMP RD				
	==	0008/0133	(CONN)	FROM SR 3011/0080 SH				
		000000 FT	2 0 35051 0 00	0000+00				
			(SR3011)	NC UNION ST				
			(SR3011)	KEYSER AV				
			(SR3011)	SEG 0080/0750				
		INTER-BK	(TNPK)	TURNPIKE ENTR RD				
			(TNPK)	MFC BEGIN = B				
	==	0008/0000	(BORO)	LENGTH(AH 1399 BK 0000)				



EXTRACT DATE: 12/17/2015 ROADWAY MANAGEMENT SYSTEM PAGE NUMBER: 298
PRINT DATE: 01/08/2016 SLD COUNTY/SR - ANNUAL PRINT COUNTY: LACKAWANNA
DIR: B TOTAL LEN: 5.716 MI. DIST: 04-2 SR: 3009
LEFT MUN: NEWTON T RIGHT MUN: NEWTON T

030184 FT



030184 FT
INTER-AHD UNKNOWN RD
(TWP)
COUNTRY CLUB RD
0140/1628 (SR4034 SEG 0010/1260)

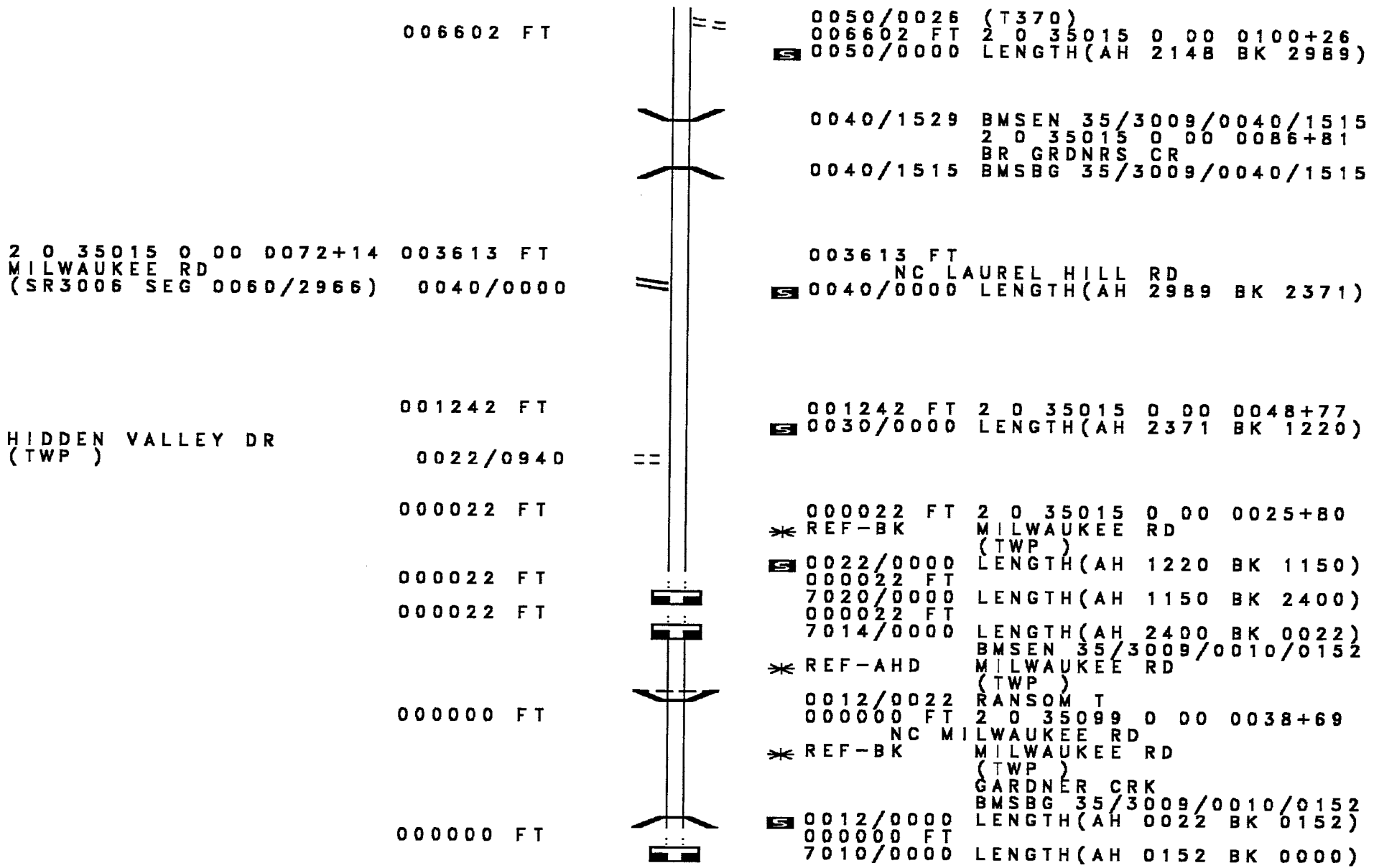
DIR: B TOTAL LEN: 5.716 MI. DIST: 04-2 SR: 3009
 LEFT MUN: NEWTON T RIGHT MUN: NEWTON T

2 0 35070 0 00 0026+50 028556 FT BEAVER POND RD (T382)	0140/0000	==	028556 FT S 0140/0000 LENGTH(AH 1628 BK 2635)
2 0 35070 0 00 0000+00 025921 FT VALLEY VIEW DR (T388)	0130/0000	==	0130/0037 VALLEY VIEW DR 025921 FT (T387) S 0130/0000 LENGTH(AH 2635 BK 2751)
PEDLEY DR (T404) SALLY DR (T405)	0120/1153 0120/0607	== ==	023170 FT S 0120/0000 LENGTH(AH 2751 BK 2775) 023170 FT 1 0 00952 0 00 0024+11
020395 FT		==	0110/0416 LISA LN 020395 FT (TWP) 1 0 00952 0 00 0050+92 SUMMIT LAKE RD (SR4032 SEG 0010/0000) S 0110/0000 LENGTH(AH 2775 BK 1205)
019190 FT			019190 FT 1 0 00952 0 00 0067+43 MFC BEGIN = D S 0100/0000 LENGTH(AH 1205 BK 3544)
			NC FOREST ACRE DR NEWTON RD

DIR: B TOTAL LEN: 5.716 MI. DIST: 04-2 SR: 3009
 LEFT MUN: NEWTON T RIGHT MUN: NEWTON T

Stationing	Structure	Length	Notes
0090/2511			(SR3003 SEG 0090/2296)
015646 FT			
015646 FT	TIMBER LN (T378)	2 0 35015 0 00 0190+65	
0090/0000	STONY CREEK STRUCTURE LENGTH 13 FT	LENGTH(AH 3544 BK 1772)	
0080/1632	BMSID 35/3009/0080/1632		
013874 FT			
0080/0024	BMS EN 35/3009/0080/0000	2 0 35015 0 00 0173+08	
013874 FT	BR GARDNER		
0080/0000	BMSBG 35/3009/0080/0000	LENGTH(AH 1772 BK 1983)	
2 0 35015 0 00 0151+50	BRIDGE LN (T383)		
011891 FT			
0070/0000		LENGTH(AH 1983 BK 3141)	
008750 FT			
008750 FT		2 0 35015 0 00 0119+78	
0060/0000		LENGTH(AH 3141 BK 2148)	

DIR: B TOTAL LEN: 5.716 MI. DIST: 04-2 SR: 3009
 LEFT MUN: NEWTON T RIGHT MUN: NEWTON T



006602 FT

0050/0026 (T370)
 006602 FT 2 0 35015 0 00 0100+26
 0050/0000 LENGTH(AH 2148 BK 2989)

0040/1529 BMS EN 35/3009/0040/1515
 2 0 35015 0 00 0086+81
 BR GRDNRS CR
 0040/1515 BMSBG 35/3009/0040/1515

2 0 35015 0 00 0072+14 003613 FT
 MILWAUKEE RD
 (SR3006 SEG 0060/2966) 0040/0000

003613 FT
 NC LAUREL HILL RD
 0040/0000 LENGTH(AH 2989 BK 2371)

001242 FT

001242 FT 2 0 35015 0 00 0048+77
 0030/0000 LENGTH(AH 2371 BK 1220)

HIDDEN VALLEY DR
 (TWP) 0022/0940

000022 FT

000022 FT 2 0 35015 0 00 0025+80
 * REF-BK MILWAUKEE RD
 (TWP)

000022 FT

0022/0000 LENGTH(AH 1220 BK 1150)

000022 FT

000022 FT
 7020/0000 LENGTH(AH 1150 BK 2400)

000000 FT

000022 FT
 7014/0000 LENGTH(AH 2400 BK 0022)

000000 FT

* REF-AHD BMS EN 35/3009/0010/0152
 MILWAUKEE RD
 (TWP)

0012/0022 RANSOM T
 000000 FT 2 0 35099 0 00 0038+69

* REF-BK NC MI LWAUKEE RD
 MILWAUKEE RD
 (TWP)

GARDNER CRK
 BMSBG 35/3009/0010/0152

0012/0000 LENGTH(AH 0022 BK 0152)

000000 FT
 7010/0000 LENGTH(AH 0152 BK 0000)

DIR: B TOTAL LEN: 1.075 MI. DIST: 04-2 SR: 3008
 LEFT MUN: TAYLOR B RIGHT MUN: OLD FORGE B

	005681 FT		005681 FT	INTER-AHD	SIBLEY AV (BORO)
		==	0030/1808		MAIN AV (SR3013 SEG 0050/0000)
		==	0030/1583		CZERW CT (BORO)
		==	0030/1399		SAMPSON ST (BORO)
		==	0030/1046		RILEY ST (BORO)
		==	0030/0697		BAKER ST (BORO)
		==	0030/0349		PHILLIPS ST (BORO)
	003873 FT		003873 FT		2 0 35099 0 00 0038+69
		==	0030/0000	5	VON BERGEN ST (BORO) LENGTH(AH 1808 BK 2276)
		==	0020/2040		CHURCH ST (BORO)
WATKINS ST (BORO)	0020/1927	==			
CLAIRE AV (BORO)	0020/1759	==			
		==	0020/0639		DPW DR (BORO)
TAYLOR OLD FORGE B	0020/0070	---			
	001597 FT		0020/0014		BMS EN 35/3008/0020/0000
			001597 FT		2 0 35099 0 00 0016+07
					ST JOHNS CRK
			0020/0000	5	BMSBG 35/3008/0020/0000
					LENGTH(AH 2276 BK 1597)
		==	0010/0190		BORO ALLEY (BORO)
FLOWER ST (BORO)	0010/0364	==	000000 FT		2 0 35099 0 00 0000+00
	000000 FT				NC SIBLEY AV
					KEYSER AV
					(SR3011 SEG 0060/2076)
					MFC BEGIN = E
			0010/0000	5	LENGTH(AH 1597 BK 0000)

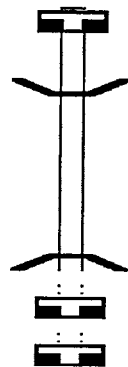
EXTRACT DATE: 12/17/2015 ROADWAY MANAGEMENT SYSTEM PAGE NUMBER: 293
 PRINT DATE: 01/08/2016 SLD COUNTY/SR - ANNUAL PRINT COUNTY: LACKAWANNA
 DIR: B TOTAL LEN: .016 MI. DIST: 04-2 SR: 3007
 LEFT MUN: RANSOM T RIGHT MUN: RANSOM T

000089 FT

000000 FT

000000 FT

000000 FT

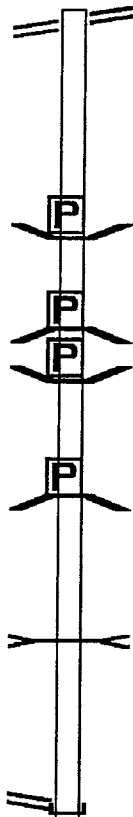


000089 FT
 7024/0000 LENGTH(AH 0182 BK 0089)
 BMSBN 35/3007/0022/0000
 * REF-AHD EVERGREEN DR
 0022/0089 (TWP)
 000000 FT 2 0 35016 0 00 0128+14
 NC EV ERGREEN DR
 * REF-BK EVERGREEN DR
 (TWP)
 GARDNER CRK
 BMSBG 35/3007/0022/0000
 S 0022/0000 LENGTH(AH 0089 BK 2361)
 000000 FT
 7020/0000 LENGTH(AH 2361 BK 2485)
 000000 FT
 7010/0000 LENGTH(AH 2485 BK 0000)

DIR: B TOTAL LEN: 2.917 MI. DIST: 04-2 SR: 3006
 LEFT MUN: NEWTON T RIGHT MUN: NEWTON T

LAUREL HILL RD 015404 FT
 (SR3009 SEG 0040/0000) 0060/2966

015404 FT MILWAUKEE RD
 0060/2966 (SR3009 SEG 0040/0000)



012438 FT

0060/0485 BMS EN 35/3006/0060/0446
 BRIDGE POSTED (TONS)
 2 0 35016 0 00 0128+14
 SGL 17 COMB 22
 BR GARDNER C
 0060/0446 BMSBG 35/3006/0060/0446
 BMS EN 35/3006/0060/0000
 0060/0032 BRIDGE POSTED (TONS)
 012438 FT 2 0 35016 0 00 0125+61
 SGL 32 COMB 40
 GARDNER CRK
 BMSBG 35/3006/0060/0000
 0060/0000 LENGTH(AH 2966 BK 2558)

BR GRDNRS CK
 STRUCTURE LENGTH 11 FT
 0050/1309 BMSID 35/3006/0050/1309

2 0 35016 0 00 0098+71 009880 FT
 NEWTON RANSOM BL
 (SR3001 SEG 0100/0000) 0050/0000

009880 FT LWAUKEE RD
 INTER-BK NEWTON RANSOM BL
 (SR3001 SEG 0100/0000)
 0050/0000 LTH AH 002558 BK 000100

DIR: B TOTAL LEN: 2.917 MI. DIST: 04-2 SR: 3006
 LEFT MUN: NEWTON T RIGHT MUN: NEWTON T

009880 FT

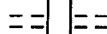


009880 FT
 7044/0000 LTH AH 000100 BK 001908
 INTER-AHD NEWTON RANSOM BL
 (SR3001 SEG 0090/2122)
 0040/1908 (SR3001 SEG 0090/2122)
 NEWTON RANSOM BL

007972 FT

007972 FT 2 0 35016 0 00 0079+52
 S 0040/0000 LENGTH(AH 1908 BK 2498)

005474 FT



005474 FT 2 0 35016 0 00 0054+54
 PORT ROYAL RD
 (T374)
 S 0030/0000 LENGTH(AH 2498 BK 3498)

001976 FT



001976 FT 2 0 35016 0 00 0019+54
 CHERRY HILL RD
 (T360)
 S 0020/0000 LENGTH(AH 3498 BK 1976)
 WILLOW DR
 (T380)

000000 FT

000000 FT 2 0 35016 0 00 0000+00
 NC CHURCH HILL RD
 * REF-BK SR 2029 SH
 (SR2029 SEG 0010/0000)
 MFC BEGIN = E
 BK-WYOMING (65)
 S 0010/0000 LENGTH(AH 1976 BK 0000)

EXTRACT DATE: 12/17/2015 ROADWAY MANAGEMENT SYSTEM PAGE NUMBER: 290
PRINT DATE: 01/08/2016 SLD COUNTY/SR - ANNUAL PRINT COUNTY: LACKAWANNA

DIR: B TOTAL LEN: 5.052 MI. DIST: 04-2 SR: 3005
LEFT MUN: NEWTON T RIGHT MUN: NEWTON T

026677 FT

026677 FT AH-WYOMING (65)
* REF-AHD SR 2013 SH
0110/2691 (SR2013 SEG 0010/0000)

023986 FT

023986 FT 2 0 35082 0 00 0125+77
S 0110/0000 LENGTH(AH 2691 BK 2497)

DIR: B TOTAL LEN: 5.052 MI. DIST: 04-2 SR: 3005
 LEFT MUN: NEWTON T RIGHT MUN: NEWTON T

021489 FT

021489 FT 2 0 35082 0 00 0100+05
 S 0100/0000 LENGTH(AH 2497 BK 2533)

018956 FT

018956 FT 2 0 35082 0 00 0075+11
 S 0090/0000 LENGTH(AH 2533 BK 2507)

016449 FT

016449 FT 2 0 35082 0 00 0050+04
 NEWTON
 RANSOM T
 S 0080/0000 LENGTH(AH 2507 BK 2502)

013947 FT

013947 FT 2 0 35082 0 00 0025+02
 S 0070/0000 LENGTH(AH 2502 BK 2502)
 QUARRY LN
 == 0060/2133 (PRDR)

UNKNOWN RD
 (TWP)

0060/1157

NC RIVER RD

011445 FT

011445 FT 2 0 35082 0 00 0000+00
 NEWTON RANSOM BL
 (SR3001 SEG 0010/0000)
 MFC BEGIN = E
 S 0060/0000 LENGTH(AH 2502 BK 1359)

EXTRACT DATE: 12/17/2015
PRINT DATE: 01/08/2016

ROADWAY MANAGEMENT SYSTEM
SLD COUNTY/SR - ANNUAL PRINT

PAGE NUMBER: 288
COUNTY: LACKAWANNA

DIR: B TOTAL LEN: 5.052 MI.
LEFT MUN: RANSOM T

DIST: 04-2 SR: 3005
RIGHT MUN: RANSOM T

010086 FT

0050/0086 BMS EN 35/3005/0050/0000
010086 FT 2 0 35011 0 00 0099+82
GARDNERS CREEK
BMSBG 35/3005/0050/0000
LENGTH(AH 1359 BK 2622)

0040/1485 EVERGREEN DR
(TBC)

007464 FT

007464 FT 2 0 35011 0 00 0074+28
LENGTH(AH 2622 BK 2078)

005386 FT

0030/0014 BMS EN 35/3005/0030/0000
005386 FT 2 0 35011 0 00 0054+26
BR SUSQUE RV
BMSBG 35/3005/0030/0000
LENGTH(AH 2078 BK 2837)

002549 FT

002549 FT 2 0 35011 0 00 0024+97
LENGTH(AH 2837 BK 2549)

000000 FT

000000 FT 2 0 35011 0 00 0000+00
NC MAIN ST
* REF-BK COXTON RD
(SR2033 SEG 0060/3525)
MFC BEGIN = D
BK-LUZERNE (40)
LENGTH(AH 2549 BK 0000)

EXTRACT DATE: 12/17/2015 ROADWAY MANAGEMENT SYSTEM PAGE NUMBER: 287
 PRINT DATE: 01/08/2016 SLD COUNTY/SR - ANNUAL PRINT COUNTY: LACKAWANNA

DIR: B TOTAL LEN: 2.546 MI. DIST: 04-2 SR: 3004
 LEFT MUN: RANSOM T RIGHT MUN: RANSOM T

ROCK DR
 (T366)

013445 FT
 013445 FT
 013445 FT
 013445 FT
 0060/3465



013445 FT
 7100/0000 LENGTH(AH 2719 BK 2308)
 013445 FT
 7090/0000 LENGTH(AH 2308 BK 2465)
 013445 FT
 7080/0000 LENGTH(AH 2465 BK 1647)
 013445 FT
 7070/0000 LENGTH(AH 1647 BK 3465)
 INTER-AHD RANSOM RD
 0060/3465 (TWP)

DIR: B TOTAL LEN: 2.546 MI. DIST: 04-2 SR: 3004
 LEFT MUN: RANSOM T RIGHT MUN: RANSOM T

009980 FT

009980 FT 2 0 35013 0 00 0100+03
 S 0060/0000 LENGTH(AH 3465 BK 2435)

007545 FT

007545 FT 2 0 35013 0 00 0075+32
 PRIVATE DR
 (PRDR)
 S 0050/0000 LENGTH(AH 2435 BK 2540)

005005 FT

005005 FT 2 0 35013 0 00 0049+99
 S 0040/0000 LENGTH(AH 2540 BK 2524)

002481 FT

002481 FT 2 0 35013 0 00 0025+03
 S 0030/0000 LENGTH(AH 2524 BK 2481)

2 0 35013 0 00 0000+00 000000 FT
 EVERGREEN DR
 (TBC) 0020/0000
 000000 FT

NC RANSOM RD
 INTER-BK EVERGREEN DR
 000000 FT (TWP)
 MFC BEGIN = E
 S 0020/0000 LENGTH(AH 2481 BK 1532)
 000000 FT
 7010/0000 LENGTH(AH 1532 BK 0000)

DIR: B TOTAL LEN: 3.923 MI. DIST: 04-2 SR: 3003
 LEFT MUN: NEWTON T RIGHT MUN: NEWTON T

LAUREL HILL RD 020716 FT
 (SR3009 SEG 0090/2511) 0090/2296

020716 FT
 INTER-AHD FOREST ACRE DR
 0090/2296 (SR3009 SEG 0090/2511)

018420 FT

018420 FT 2 0 35015 0 00 0248+56
 0090/0000 LENGTH(AH 2296 BK 3176)

CUMMING'S POND RD
 (PRDR) 0080/1959

015244 FT

015244 FT 2 0 35015 0 00 0283+65
 0080/0000 LENGTH(AH 3176 BK 2733)

0070/1447 CHERRY RIDGE BLVD
 (BORO)

012511 FT

012511 FT 1 0 00952 0 00 0094+56
 0070/0000 LENGTH(AH 2733 BK 2580)

009931 FT

009931 FT 1 0 00952 0 00 0120+66
 NEWTON

WEST MOUNT QUARRY ENT R
 (APRA) WEST MOUNT QUARR 0050/2459

0060/0000 RANSOM T
 LENGTH(AH 2580 BK 2983)
 0050/2459



WEST MOUNT STONE ENT RD

DIR: B TOTAL LEN: 3.923 MI. DIST: 04-2 SR: 3003
 LEFT MUN: RANSOM T RIGHT MUN: RANSOM T

WEST MOUNTAIN RD
 (TWP)

006948 FT

0040/0319
 005670 FT

1 0 00952 0 00 D182+B1 003741 FT
 GARDIER RD
 (TWP)

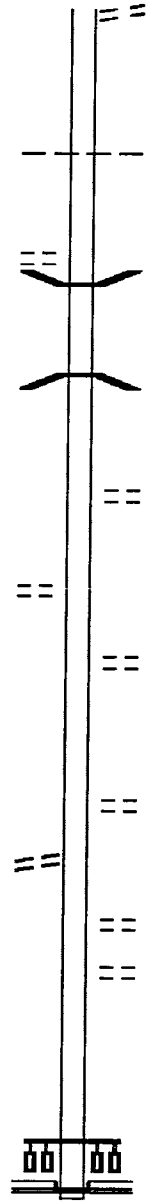
0030/0000

002155 FT

CRISP AV
 (CITY)

0010/1760

000000 FT



0050/1077 (PRDR)

006948 FT 1 0 00952 0 00 0149+93

RANSOM
 SCRANTON C
 S 0050/0000 LENGTH(AH 2983 BK 1278)

0040/0126 BMSBN 35/7476/9901/2529
 005670 FT 1 0 00952 0 00 0163+37

PA TPK (1-476)
 BMSBG 35/7476/9901/2529
 S 0040/0000 LENGTH(AH 1278 BK 1929)

0030/0673 FAWNWOOD DR
 (TWP)

003741 FT

S 0030/0000 LENGTH(AH 1929 BK 1586)

0020/0826 BRIGGS ST
 (TWP)

002155 FT 1 0 00952 0 00 0198+33

NC NEWTON RD
 PRICE ST
 (TWP)
 S 0020/0000 LENGTH(AH 1586 BK 2155)

0010/1156 QUAY AV
 (CITY)

0010/0597 HORATIO AV
 (CITY)

000000 FT 1 0 00952 0 00 0219+88

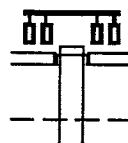
NC JACKSON ST
 W KEYSER AV
 (SR3011 SEG 0130/0352)

INTER-BK JACKSON ST
 (CITY)

S 0010/0000 MFC BEGIN = D
 LENGTH(AH 2155 BK 0000)

EXTRACT DATE: 12/17/2015 ROADWAY MANAGEMENT SYSTEM PAGE NUMBER: 283
PRINT DATE: 01/08/2016 SLD COUNTY/SR - ANNUAL PRINT COUNTY: LACKAWANNA
DIR: B TOTAL LEN: 5.790 MI. DIST: 04-2 SR: 3002
LEFT MUN: SCRANTON C RIGHT MUN: SCRANTON C

030576 FT



030576 FT
INTER-AHD CONTINENTAL ST
(CITY)
KEYSER AV
(SR3011 SEG 0120/0000)
0150/2193
SCRANTON
0150/1552 TAYLOR B

DIR: B TOTAL LEN: 5.790 MI. DIST: 04-2 SR: 3002
 LEFT MUN: SCRANTON C RIGHT MUN: SCRANTON C

PARK EDGE DEV RD (PRDR)	0150/1522	==	
PARK MC DADE PARK RD (TWP)	0150/0863	==	
	028383 FT		028383 FT 2 0 35013 0 00 0390+24 S 0150/0000 LENGTH(AH 2193 BK 2733)
MC DADE PARK RD (PARK)	0140/2476	==	
	025650 FT		ST. JOHNS CK STRUCTURE LENGTH 11 FT BMSID 35/3002/0140/0291 BMSEN 35/3002/0140/0000 2 0 35013 0 00 0361+44 I-476 BMSBG 35/3002/0140/0000 S 0140/0000 LENGTH(AH 2733 BK 2462)
	023188 FT		MFC BEGIN = C TAYLOR RANSOM T 0130/0085 023188 FT 2 0 35013 0 00 0334+33 BR ST. JOHNS STRUCTURE LENGTH 8 FT BMSID 35/3002/0130/0000 S 0130/0000 LENGTH(AH 2462 BK 2089)
	021099 FT		021099 FT 2 0 35013 0 00 0313+44 S 0120/0000 LENGTH(AH 2089 BK 2529)

DIR: B TOTAL LEN: 5.790 MI. DIST: 04-2 SR: 3002
 LEFT MUN: RANSOM T RIGHT MUN: RANSOM T

2 0 35013 0 00 0288+15 018570 FT
 CEMETARY ENT RD
 (PRDR) 0110/0000 ==

018570 FT
 S 0110/0000 LENGTH(AH 2529 BK 2553)

016017 FT

016017 FT 2 0 35013 0 00 0262+09
 NC BALD MOUNTAIN RD
 S 0100/0000 LENGTH(AH 2553 BK 1396)

014621 FT

014621 FT 2 0 35013 0 00 0247+98
 S 0090/0000 LENGTH(AH 1396 BK 2173)

SKYLINE DR
 (TWP)

0080/1066 ==

012448 FT

012448 FT 2 0 35013 0 00 0226+25
 NC RANSOM RD
 RANSOM RD
 (TBC)
 S 0080/0000 LENGTH(AH 2173 BK 1945)

010503 FT

010503 FT 2 0 35014 0 00 0139+97
 S 0070/0000 LENGTH(AH 1945 BK 2398)

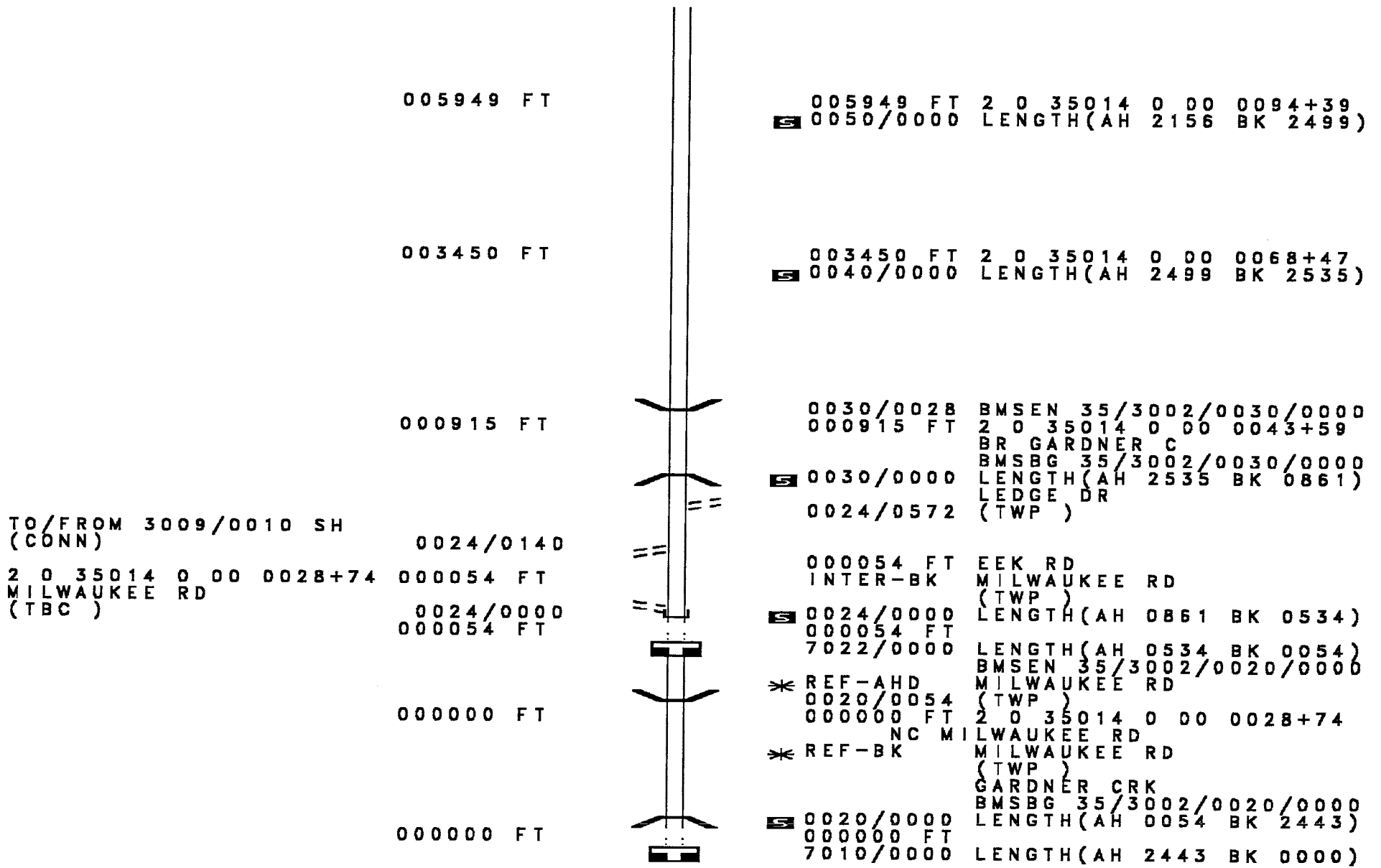
008105 FT

008105 FT 2 0 35014 0 00 0115+64
 BALD MOUNTAIN RD
 (T370)
 S 0060/0000 LENGTH(AH 2398 BK 2156)

BALD MOUNTAIN RD
 (T370)

0050/1893 ==

DIR: B TOTAL LEN: 5.790 MI. DIST: 04-2 SR: 3002
LEFT MUN: RANSOM T RIGHT MUN: RANSOM T



005949 FT

005949 FT 2 0 35014 0 00 0094+39
S 0050/0000 LENGTH(AH 2156 BK 2499)

003450 FT

003450 FT 2 0 35014 0 00 0068+47
S 0040/0000 LENGTH(AH 2499 BK 2535)

000915 FT

0030/0028 BMSBG 35/3002/0030/0000
000915 FT 2 0 35014 0 00 0043+59
BR GARDNER C
S 0030/0000 BMSBG 35/3002/0030/0000
LENGTH(AH 2535 BK 0861)
LEDGE DR
0024/0572 (TWP)

TO/FROM 3009/0010 SH
(CONN)

0024/0140

2 0 35014 0 00 0028+74
MILWAUKEE RD
(TBC)

000054 FT

0024/0000
000054 FT

000054 FT EEK RD
INTER-BK MILWAUKEE RD
(TWP)
S 0024/0000 LENGTH(AH 0861 BK 0534)
000054 FT
7022/0000 LENGTH(AH 0534 BK 0054)
BMSBG 35/3002/0020/0000

000000 FT

* REF-AHD
0020/0054 (TWP)
000000 FT 2 0 35014 0 00 0028+74
NC MI LWAUKEE RD

000000 FT

* REF-BK
(TWP)
GARDNER CRK
S 0020/0000 BMSBG 35/3002/0020/0000
LENGTH(AH 0054 BK 2443)
000000 FT
7010/0000 LENGTH(AH 2443 BK 0000)

DIR: B TOTAL LEN: 8.100 MI. DIST: 04-2 SR: 3001
 LEFT MUN: NEWTON T RIGHT MUN: NEWTON T

WINOLA RD 042772 FT
 (SR0307 SEG 0350/0000) 0170/2150
 TO 0307/0350 SH
 (CONN) 0170/1762

040622 FT

038805 FT

1 0 00440 0 00 0359+64 035991 FT
 AIRPORT DR
 (SR4027 SEG 0010/0000) 0150/0000

UNKNOWN RD
 (TWP) 0140/0991

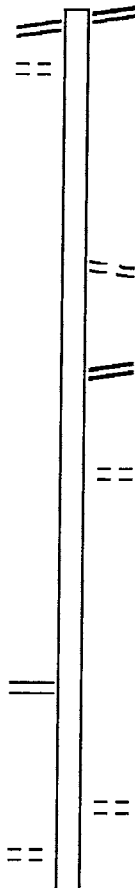
042772 FT WINOLA RD
 0170/2150 (SR0307 SEG 0350/0000)

040622 FT 1 0 00440 0 00 0407+63
 S 0170/0000 LENGTH(AH 2150 BK 1817)
 FOREST ACRE DR
 0160/1429 (TWP)

0160/0058 COUNTRY CLUB RD
 (SR4034 SEG 0010/0000)
 S 038805 FT 1 0 00440 0 00 0386+65
 0160/0000 LENGTH(AH 1817 BK 2814)
 A.H. MIDDLE SCHOOL ENT
 0150/2258 (TWP)

035991 FT
 S 0150/0000 LENGTH(AH 2814 BK 2530)

0140/1305 SYCAMORE LN
 (T416)



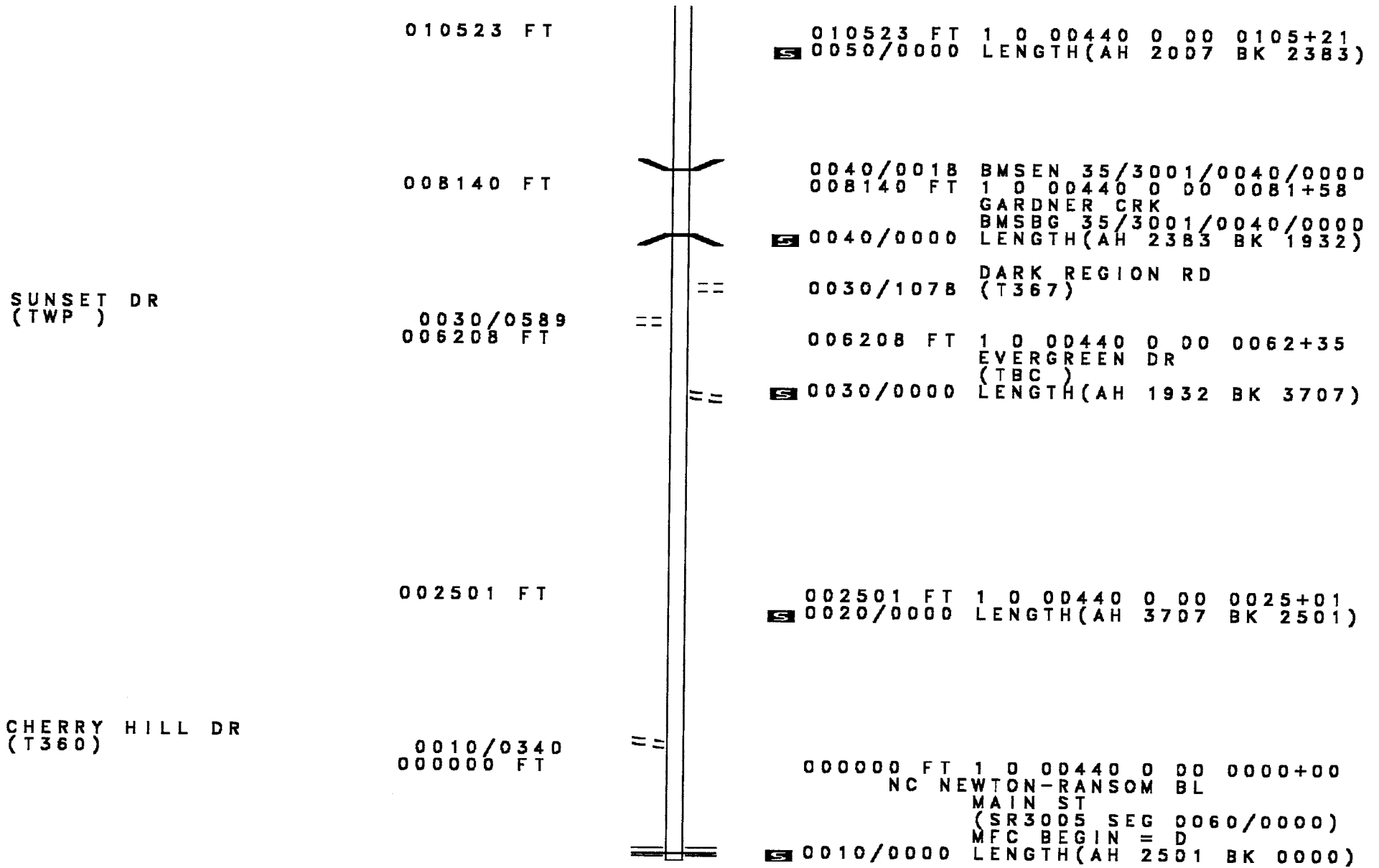
DIR: B TOTAL LEN: 8.100 MI. DIST: 04-2 SR: 3001
 LEFT MUN: NEWTON T RIGHT MUN: NEWTON T

UNKNOWN RD (TWP)	0140/0148 033461 FT	==	0140/0375 SILVER FOX LN (T413)
			033461 FT 1 0 00440 0 00 0334+31 S 0140/0000 LENGTH(AH 2530 BK 2026)
	031435 FT		031435 FT 1 0 00440 0 00 0314+30 S 0130/0000 LENGTH(AH 2026 BK 2954)
1 0 00440 0 00 0284+40 028481 FT SPRING DR (T384)	0120/0000	==	028481 FT S 0120/0000 LENGTH(AH 2954 BK 2934)
ORCHARD DR (T381)	0110/1194	==	0110/1732 VALLEY VIEW DR (T381)
			0110/0930 RED BARN VILLAGE RD (PRDR)
1 0 00440 0 00 0255+33 025547 FT SCHOOL ENT RD (GOVT)	0110/0000	==	0110/0083 SCHOOL ST (TWP) 025547 FT
			S 0110/0000 LENGTH(AH 2934 BK 2948)
UPPER MAPLE DR (T402)	0100/1132	==	0100/0914 LOWER MAPLE DR (T382)

DIR: B TOTAL LEN: 8.100 MI. DIST: 04-2 SR: 3001
 LEFT MUN: NEWTON T RIGHT MUN: NEWTON T

Stationing	Description	Stationing	Description
022599 FT		022599 FT	1 0 00440 0 00 0225+42 MILWAUKEE RD (SR3006 SEG 0050/0000) LENGTH(AH 2948 BK 3116)
CHURCH HILL RD (SR3006 SEG 0040/1908)	0090/2122		
019483 FT		019483 FT	1 0 00440 0 00 0194+02 LENGTH(AH 3116 BK 2563)
016920 FT		016920 FT	1 0 00440 0 00 0168+50 HICKORY LN (T376) LENGTH(AH 2563 BK 2504)
		0070/1386	NEWTON RANSOM T
014416 FT		014416 FT	1 0 00440 0 00 0141+28 MILWALKEE RD (TBC) LENGTH(AH 2504 BK 1886)
012530 FT		012530 FT	1 0 00440 0 00 0124+79 LENGTH(AH 1886 BK 2007)
PORT ROYAL RD (TWP)	0050/1018		

DIR: B TOTAL LEN: 8.100 MI. DIST: 04-2 SR: 3001
 LEFT MUN: RANSOM T RIGHT MUN: RANSOM T



010523 FT

010523 FT 1 0 00440 0 00 0105+21
 0050/0000 LENGTH(AH 2007 BK 2383)

008140 FT

0040/0018 BMS EN 35/3001/0040/0000
 008140 FT 1 0 00440 0 00 0081+58
 GARDNER CRK
 0040/0000 LENGTH(AH 2383 BK 1932)

SUNSET DR
 (TWP)

0030/0589
 006208 FT

0030/107B DARK REGION RD
 (T367)
 006208 FT 1 0 00440 0 00 0062+35
 EVERGREEN DR
 (TBC)
 0030/0000 LENGTH(AH 1932 BK 3707)

002501 FT

002501 FT 1 0 00440 0 00 0025+01
 0020/0000 LENGTH(AH 3707 BK 2501)

CHERRY HILL DR
 (T360)

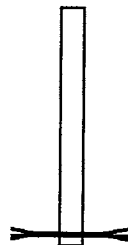
0010/0340
 000000 FT

000000 FT 1 0 00440 0 00 0000+00
 NC NEWTON-RANSOM BL
 MAIN ST
 (SR3005 SEG 0060/0000)
 MFC BEGIN = D
 0010/0000 LENGTH(AH 2501 BK 0000)

EXTRACT DATE: 12/17/2015 ROADWAY MANAGEMENT SYSTEM PAGE NUMBER: 275
 PRINT DATE: 01/08/2016 SLD COUNTY/SR - ANNUAL PRINT COUNTY: LACKAWANNA
 DIR: B TOTAL LEN: .003 MI. DIST: 04-2 SR: 2111
 LEFT MUN: SCRANTON C RIGHT MUN: SCRANTON C

000019 FT

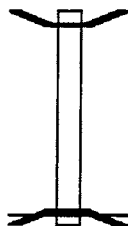
000000 FT



000019 FT
 * REF-AHD OLYPHANT AV
 0010/0019 (BORO)
 000000 FT 0 0 00000 0 00 0000+00
 NC OL YPHANT AV
 TRIB LACK RI
 STRUCTURE LENGTH 19 FT
 BMSID 35/2111/0010/0000
 * REF-BK OLYPHANT AV
 (BORO)
 MFC BEGIN = E
 0010/0000 LENGTH(AH 0019 BK 0000)

EXTRACT DATE: 12/17/2015 ROADWAY MANAGEMENT SYSTEM PAGE NUMBER: 274
 PRINT DATE: 01/08/2016 SLD COUNTY/SR - ANNUAL PRINT COUNTY: LACKAWANNA
 DIR: B TOTAL LEN: .043 MI. DIST: 04-2 SR: 2109
 LEFT MUN: SOUTH ABINGTON T RIGHT MUN: SOUTH ABINGTON T

000231 FT
 000000 FT

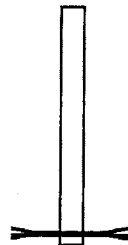


000231 FT BMS EN 35/2109/0010/0000
 * REF-AHD GRIFFIN POND RD
 0010/0231 (T446)
 000000 FT 0 0 0000 0 00 0000+00
 NC GRIFFIN POND RD
 * REF-BK GRIFFIN POND RD
 (T446)
 SR 0081
 BMSBG 35/2109/0010/0000
 MFC BEGIN = E
 0010/0000 LENGTH(AH 0231 BK 0000)

EXTRACT DATE: 12/17/2015 ROADWAY MANAGEMENT SYSTEM PAGE NUMBER: 273
 PRINT DATE: 01/08/2016 SLD COUNTY/SR - ANNUAL PRINT COUNTY: LACKAWANNA
 DIR: B TOTAL LEN: .003 MI. DIST: 04-2 SR: 2105
 LEFT MUN: SCRANTON C RIGHT MUN: SCRANTON C

000020 FT

000000 FT

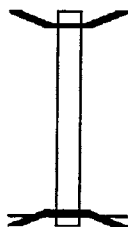


000020 FT
 * REF-AHD BOULEVARD AV
 0010/0020 (TWP)
 000000 FT 0 0 00000 0 00 0000+00
 NC BOULEVARD AV
 TRIB LACKAWANNA RVR
 STRUCTURE LENGTH 20 FT
 BMSID 35/2105/0010/0000
 * REF-BK BOULEVARD AV
 (TWP)
 MFC BEGIN = C
 S 0010/0000 LENGTH(AH 0020 BK 0000)

EXTRACT DATE: 12/17/2015 ROADWAY MANAGEMENT SYSTEM PAGE NUMBER: 272
 PRINT DATE: 01/08/2016 SLD COUNTY/SR - ANNUAL PRINT COUNTY: LACKAWANNA
 DIR: B TOTAL LEN: .047 MI. DIST: 04-2 SR: 2103
 LEFT MUN: DUNMORE B RIGHT MUN: DUNMORE B

000249 FT

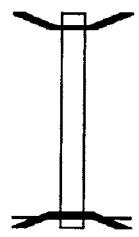
000000 FT



000249 FT BMS EN 35/2103/0010/0000
 * REF-AHD REEVES ST
 0010/0249 (TWP)
 000000 FT 0 0 0000 0 00 0000+00
 NC REEVES ST
 * REF-BK REEVES ST
 (TWP)
 RAMP
 BMSBG 35/2103/0010/0000
 MFC BEGIN = E
 0010/0000 LENGTH(AH 0249 BK 0000)

EXTRACT DATE: 12/17/2015 ROADWAY MANAGEMENT SYSTEM PAGE NUMBER: 271
 PRINT DATE: 01/08/2016 SLD COUNTY/SR - ANNUAL PRINT COUNTY: LACKAWANNA
 DIR: B TOTAL LEN: .025 MI. DIST: 04-2 SR: 2102
 LEFT MUN: DUNMORE B RIGHT MUN: DUNMORE B

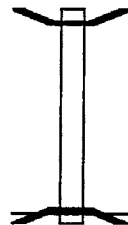
000133 FT
 000000 FT



000133 FT BMS EN 35/2102/0010/0000
 * REF-AHD DUNHAM DR
 0010/0133 (TWP)
 000000 FT 0 0 00000 0 00 0000+00
 NC DU NHAM DR
 * REF-BK DUNHAM DR
 (TWP)
 SR 8024
 BMS BG 35/2102/0010/0000
 MFC BEGIN = E
 0010/0000 LENGTH(AH 0133 BK 0000)

EXTRACT DATE: 12/17/2015 ROADWAY MANAGEMENT SYSTEM PAGE NUMBER: 270
 PRINT DATE: 01/08/2016 SLD COUNTY/SR - ANNUAL PRINT COUNTY: LACKAWANNA
 DIR: B TOTAL LEN: .027 MI. DIST: 04-2 SR: 2101
 LEFT MUN: DUNMORE B RIGHT MUN: DUNMORE B

000147 FT
 000000 FT



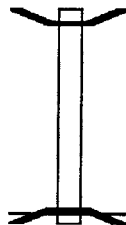
000147 FT BMS EN 35/2101/0010/0000
 * REF-AHD DUNHAM DR
 0010/0147 (TWP)
 000000 FT 0 0 00000 0 00 0000+00
 NC DUNHAM DR
 * REF-BK DUNHAM DR
 (TWP)
 RAMP ELN
 BMSBG 35/2101/0010/0000
 MFC BEGIN = E
 S 0010/0000 LENGTH(AH 0147 BK 0000)

EXTRACT DATE: 12/17/2015 ROADWAY MANAGEMENT SYSTEM PAGE NUMBER: 269
 PRINT DATE: 01/08/2016 SLD COUNTY/SR - ANNUAL PRINT COUNTY: LACKAWANNA

DIR: B TOTAL LEN: .035 MI. DIST: 04-2 SR: 2100
 LEFT MUN: DUNMORE B RIGHT MUN: DUNMORE B

000189 FT

000000 FT

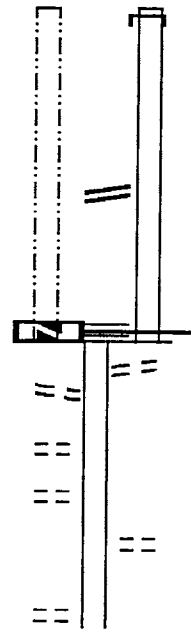


000189 FT BMS EN 35/2100/0010/0000
 * REF-AHD DUNHAM DR
 0010/0189 (TWP)
 000000 FT 0 0 00000 0 00 0000+00
 NC DU NHAM DR
 * REF-BK DUNHAM DR
 (TWP)
 SRB024 (RAMP)
 BMSBG 35/2100/0010/0000
 MFC BEGIN = E
 0010/0000 LENGTH(AH 0189 BK 0000)

DIR: B TOTAL LEN: 2.226 MI. DIST: 04-2 SR: 2020
 LEFT MUN: DUNMORE B RIGHT MUN: DUNMORE B

LTH AH 002539 BK 002556 010520 FT 7081/0000
 FROM 8002/0750 SH
 (CONN) 0070/2483
 MILLETT ST (BORO) 0070/1916
 TIGUE ST (BORO) 0070/1759

 OLD TIGUE ST (BORO) 0070/0685



011755 FT
 INTER-AHD SR 0084 SH
 0084/1235 (SR0084 SEG 0010/1269)

0084/0777 RAMP RD
 (SR8024 SEG 0770/3655)

010520 FT 0 0 0000 0 00 0000+00
 RAMP RD
 (SR8002 SEG 0750/0478)

0084/0000 MFC BEGIN = D
 LENGTH(AH 1235 BK 2556)
 DRINKER ST (BORO)

0070/2484

0070/1457 ROSE DR
 (BORO)

DIR: B TOTAL LEN: 2.226 MI. DIST: 04-2 SR: 2020
 LEFT MUN: DUNMORE B RIGHT MUN: DUNMORE B

Left Side	Right Side
	0050/0746 (BORO) SMITH ST
003502 FT	0050/0181 (BORO) 003502 FT 1 0 00168 0 04 0875+00 MARCUS ST
REEVES ST (BORO)	0050/0000 LENGTH(AH 2180 BK 1394)
TRUMAN ST (BORO)	
	0040/1034 FRANKLIN ST (BORO)
	0040/0775 HARRISON ST (BORO)
FRANK ST (BORO)	
MUMFESSIEAD ST (BORO)	
1 0 00168 0 04 0888+76 002108 FT	002108 FT
RILEY ST (BORO)	
HARPER ST (SR2014 SEG 0010/1001)	0040/0000 LENGTH(AH 1394 BK 0968)
WARD ST (BORO)	
	0030/0411 APPLE ST (BORO)
	001140 FT 1 0 00168 0 04 0899+99 CHESTNUT ST
	0030/0000 LENGTH(AH 0968 BK 1140)
BLAKELY ST (SR0347 SEG 0010/0000)	
DRINKER ST (BORO)	NC DRINKER ST 0010/1019 MFC BEGIN = D
DELAWARE ST (BORO)	
	0010/0400 SHOEMAKER ST (BORO)
RIGG ST (BORO)	
	000000 FT 1 0 00168 0 05 0925+92 NC BLAKELY ST
	POTTER ST (BORO)
	INTER-BK BLAKELY ST (SR6011 SEG 0240/0000)
GREEN RIDGE ST (SR6011 SEG 0240/0000)	MFC BEGIN = B 0010/0000 LENGTH(AH 1140 BK 0000)

DIR: B TOTAL LEN: 2.016 MI.
 LEFT MUN: ROARING BROOK T

DIST: 04-2 SR: 2019
 RIGHT MUN: ROARING BROOK T

SCRANTON DALEVILLE HW 010646 FT
 (SR0307 SEG 0111/2952)
 (SR0307 SEG 0111/2952) 0040/3134
 HILLCREST RD
 (T345) 0040/2538
 HILLCREST RD
 (T345) 0040/2285

010646 FT SCRANTON DALEVILLE HW
 (SR0307 SEG 0111/2952)
 0040/3134 (SR0307 SEG 0110/2975)

0040/1906 ROARING BROOK
 SPRING BROOK T

007512 FT

007512 FT 2 0 35102 0 00 0076+25
 S 0040/0000 LENGTH(AH 3134 BK 2512)

CHRISTMAS LN
 (PRDR) 0030/0713

005000 FT

005000 FT 2 0 35102 0 00 0051+13
 S 0030/0000 LENGTH(AH 2512 BK 2484)

MISLINSKI RD
 (TWP) 0020/1125

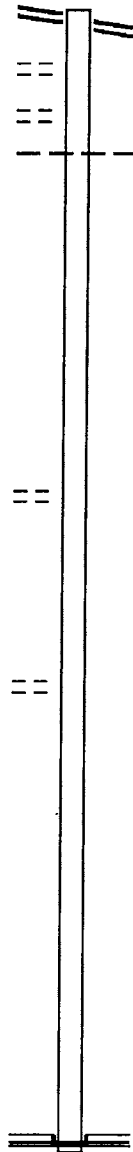
002516 FT

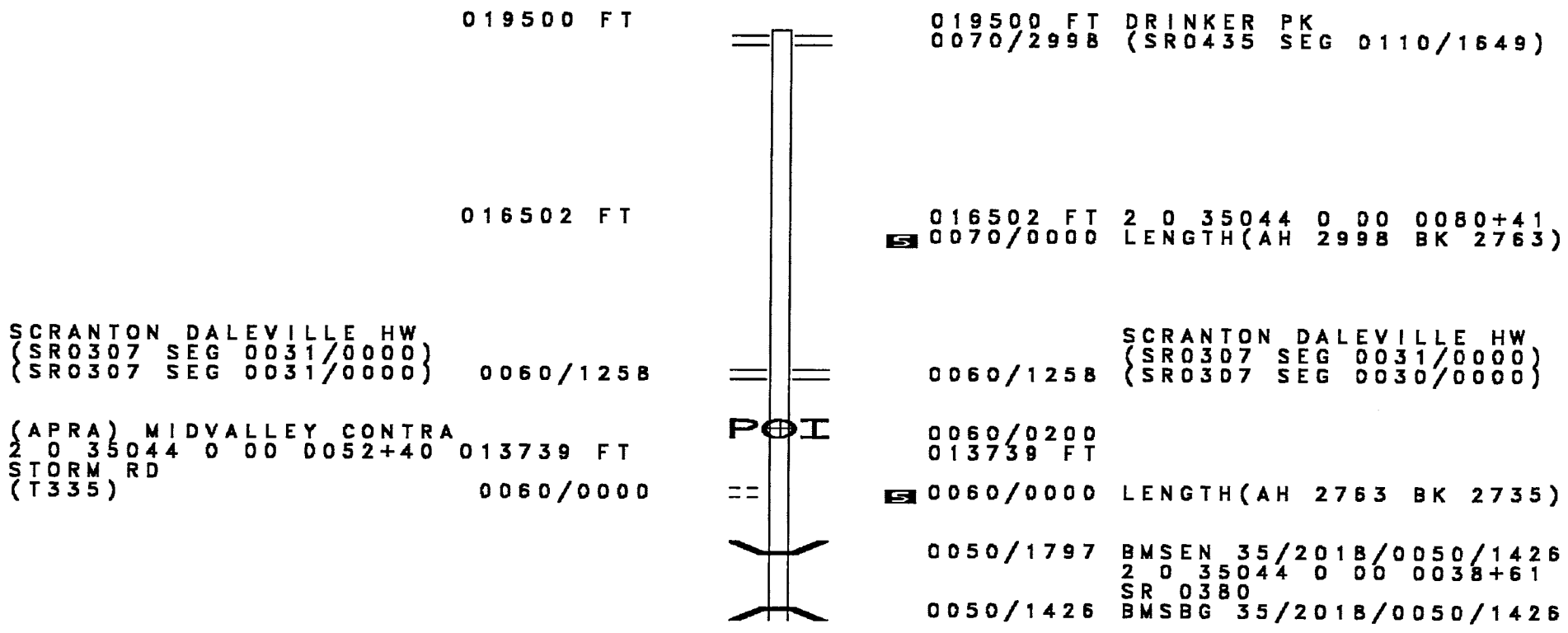
002516 FT 2 0 35102 0 00 0025+16
 S 0020/0000 LENGTH(AH 2484 BK 2516)

000000 FT

000000 FT 2 0 35102 0 00 0000+00
 NC O' HARA RD

SR 0690 SH
 (SR0690 SEG 0040/2632)
 INTER-BK MATTHEW RD
 (T314)
 MFC BEGIN = E
 S 0010/0000 LENGTH(AH 2516 BK 0000)





DIR: B TOTAL LEN: 3.693 MI. DIST: 04-2 SR: 2018
 LEFT MUN: COVINGTON T RIGHT MUN: COVINGTON T

EUREKA STONE QUARRY
 (APRA) JAMES D. MORRIS 0050/0537
 011004 FT

POI

0050/0537
 011004 FT 2 0 35044 0 00 0024+71
 S 0050/0000 LENGTH(AH 2735 BK 2470)

2 0 35044 0 00 0000+00 008534 FT
 OLD SCHOOL HOUSE RD
 (T336) 0040/0000

==

008534 FT SANDY BEACH RD
 (SR2017 SEG 0090/2487)
 S 0040/0000 LENGTH(AH 2470 BK 2514)

006020 FT

006020 FT 2 0 35045 0 00 0374+77
 S 0030/0000 LENGTH(AH 2514 BK 2504)

003516 FT

003516 FT 2 0 35045 0 00 0399+91
 S 0020/0000 LENGTH(AH 2504 BK 3516)

000000 FT

<—

SPRING BROOK
 STRUCTURE LENGTH 15 FT
 0010/0864 BMSID 35/2018/0010/0864
 000000 FT 2 0 35045 0 00 0435+38
 NC DO RANTOWN RD
 SPRING BROOK AV
 (SR0502 SEG 0230/0000)
 MFC BEGIN = E
 S 0010/0000 LENGTH(AH 3516 BK 0000)

EXTRACT DATE: 12/17/2015 ROADWAY MANAGEMENT SYSTEM PAGE NUMBER: 262
 PRINT DATE: 01/08/2016 SLD COUNTY/SR - ANNUAL PRINT COUNTY: LACKAWANNA
 DIR: B TOTAL LEN: 4.065 MI. DIST: 04-2 SR: 2017
 LEFT MUN: COVINGTON T RIGHT MUN: COVINGTON T

Stationing	Length	Description
021467 FT		
YOSTVILLE RD (SR2018 SEG 0040/0000) 0090/2487	0090/2487	021467 FT INTER-AHD OLD SCHOOL HOUSE RD (T336) DORANTOWN RD (SR2018 SEG 0040/0000)
018980 FT		
2 0 35045 0 00 0304+00 MACKENZIE RD (T333) 016928 FT 0080/0000	016928 FT 0080/0000	018980 FT 2 0 35045 0 00 0324+68 LENGTH(AH 2487 BK 2052)
014479 FT		
0070/0000	0070/0000	016928 FT LENGTH(AH 2052 BK 2449)
0060/3155	0060/3155	014479 FT 2 0 35045 0 00 0273+39 LENGTH(AH 2449 BK 3174) COVINGTON CLIFTON T

DIR: B TOTAL LEN: 4.065 MI. DIST: 04-2 SR: 2017
 LEFT MUN: COVINGTON T RIGHT MUN: COVINGTON T

011305 FT

011305 FT 2 0 35045 0 00 0249+73
 S 0060/0000 LENGTH(AH 3174 BK 2286)

009019 FT

009019 FT 2 0 35045 0 00 0224+73
 S 0050/0000 LENGTH(AH 2286 BK 2511)

ASH CAP RD
 (PRDR)

0040/0193
 006508 FT

=

006508 FT 2 0 35045 0 00 0199+62
 S 0040/0000 LENGTH(AH 2511 BK 2489)

004019 FT

004019 FT 2 0 35045 0 00 0176+04
 S 0030/0000 LENGTH(AH 2489 BK 2500)

001519 FT

001519 FT 2 0 35045 0 00 0151+04
 S 0020/0000 LENGTH(AH 2500 BK 1519)

000000 FT

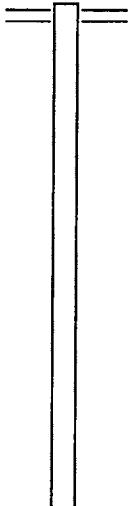
000000 FT 2 0 35045 0 00 0135+85
 CLIFTON BEACH RD
 (SR2013 SEG 0160/0000)

CLIFTON BEACH RD
 (SR2013 SEG 0160/0000) 0010/0000

NC SANDY BEACH RD
 MFC BEGIN = E
 S 0010/0000 LENGTH(AH 1519 BK 0000)

EXTRACT DATE: 12/17/2015 ROADWAY MANAGEMENT SYSTEM PAGE NUMBER: 260
 PRINT DATE: 01/08/2016 SLD COUNTY/SR - ANNUAL PRINT COUNTY: LACKAWANNA
 DIR: B TOTAL LEN: 5.249 MI. DIST: 04-2 SR: 2016
 LEFT MUN: THORNHURST T RIGHT MUN: THORNHURST T

027717 FT



027717 FT OLD RIVER RD
 0110/2487 (SR2013 SEG 0050/0000)

025230 FT

025230 FT 1 0 00665 0 00 0025+01
 S 0110/0000 LENGTH(AH 2487 BK 2499)

022731 FT

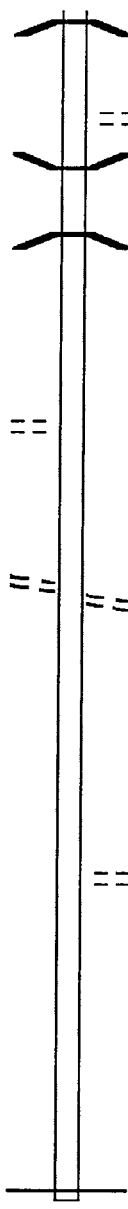
022731 FT 1 0 00665 0 00 0050+00
 S 0100/0000 LENGTH(AH 2489 BK 2000)

MELVIN RD

DIR: B TOTAL LEN: 5.249 MI. DIST: 04-2 SR: 2016
 LEFT MUN: THORNHURST T RIGHT MUN: THORNHURST T

		==	0090/1383 (PRDR)
	020731 FT		020731 FT 1 0 00665 0 00 0070+00 S 0090/0000 LENGTH(AH 2000 BK 2395)
1 0 00665 0 00 0093+95 PINEGROVE RD (T301)	018336 FT	==	018336 FT
	0080/0000	==	S 0080/0000 LENGTH(AH 2395 BK 2591) TANNERY RD (TWP)
	015745 FT		015745 FT 1 0 00665 0 00 0120+00 S 0070/0000 LENGTH(AH 2591 BK 2136)
JUNE BERRY DR (PRDR)	0060/1707	==	
	013609 FT	==	0060/0471 THORNHURST STATE PARK R (PARK) == 0060/0129 THORNHURST STATE PARK R (PARK) 0060/0019 BMSSEN 35/2016/0060/0000 013609 FT 1 0 00665 0 00 0141+30 POND CREEK BMSBG 35/2016/0060/0000 S 0060/0000 LENGTH(AH 2136 BK 3249)
	0050/1573	==	
MAPLE DR (PRDR)		==	0050/1178 COUNTY ESTATES RD (PRDR)
		==	0050/0514 BMSSEN 35/2016/0050/0500 1 0 00665 0 00 0173+74 STEIGMEIERS POND

DIR: B TOTAL LEN: 5.249 MI. DIST: 04-2 SR: 2016
 LEFT MUN: THORNHURST T RIGHT MUN: THORNHURST T

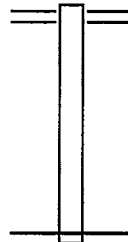
010360 FT		0050/0500 BMSBG 35/2016/0050/0500 010360 FT 1 0 00665 0 00 0173+92 S 0050/0000 LENGTH(AH 3249 BK 3047) COUNTRY CLUB DR 0040/2717 (PRDR)
		0040/2006 BMSBN 35/2016/0040/1992 1 0 00665 0 00 0184+48 POND CREEK 0040/1992 BMSBG 35/2016/0040/1992
1 0 00665 0 00 0204+40 007313 FT PITTSTON RD (TWP)		007313 FT S 0040/0000 LENGTH(AH 3047 BK 1732)
1 0 00665 0 00 0221+75 005581 FT PINCKOT TR (TWP)		005581 FT PINCHOT TR (TWP) S 0030/0000 LENGTH(AH 1732 BK 1762)
003819 FT		003819 FT 1 0 00665 0 00 0240+03 S 0020/0000 LENGTH(AH 1762 BK 3819)
		0010/2273 TANNERY RD (TWP)
000000 FT		000000 FT 1 0 00665 0 00 0277+81 NC BEAR LAKE RD * REF-BK THORNHURT RD (SR2035 SEG 0010/0000) MFC BEGIN = D BK-LUZERNE (40) S 0010/0000 LENGTH(AH 3819 BK 0000)

EXTRACT DATE: 12/17/2015 ROADWAY MANAGEMENT SYSTEM PAGE NUMBER: 257
PRINT DATE: 01/08/2016 SLD COUNTY/SR - ANNUAL PRINT COUNTY: LACKAWANNA

DIR: B TOTAL LEN: .189 MI. DIST: 04-2 SR: 2015
LEFT MUN: THORNHURST T RIGHT MUN: THORNHURST T

001001 FT

000000 FT



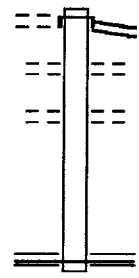
001001 FT OLD RIVER RD
0010/1001 (SR2013 SEG 0040/0000)

000000 FT 2 0 45039 6 00 0000+00
* REF-BK NC LOCUST RIDGE RD
LOCUST RIDGE RD
(SR4003 SEG 0100/2607)
MFC BEGIN = E
BK-MONROE (45)
S 0010/0000 LENGTH(AH 1001 BK 0000)

DIR: B TOTAL LEN: .189 MI. DIST: 04-2 SR: 2014
 LEFT MUN: DUNMORE B RIGHT MUN: DUNMORE B

REILLEY ST
 (BORO)

001001 FT
 0010/1001
 000000 FT



001001 FT
 INTER-AHD DRINKER ST
 (SR2020 SEG 0040/0000)
 DRINKER ST
 0010/1001 (SR2020 SEG 0040/0000)
 WARD ST
 0010/0794 (BORO)
 APPLE ST
 0010/0431 (BORO)
 000000 FT 1 0 00168 1 00 0010+00
 NC HARPER ST
 BLAKELY ST
 (SR0347 SEG 0010/0349)
 MFC BEGIN = E
 0010/0000 LENGTH(AH 1001 BK 0000)

EXTRACT DATE: 12/17/2015 ROADWAY MANAGEMENT SYSTEM PAGE NUMBER: 255
PRINT DATE: 01/08/2016 SLD COUNTY/SR - ANNUAL PRINT COUNTY: LACKAWANNA

DIR: B TOTAL LEN: 9.222 MI. DIST: 04-2 SR: 2013
LEFT MUN: CLIFTON T RIGHT MUN: CLIFTON T

048693 FT

048693 FT
INTER-AHD

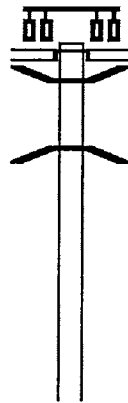
PHILLIPS RD
(T308)
DRINKER TPK
(SR0435 SEG 0031/0000)
(SR0435 SEG 0030/0000)

0190/3744
0190/3172

BMS EN 35/2013/0190/3129
2 0 35045 0 00 0005+72

0190/3129

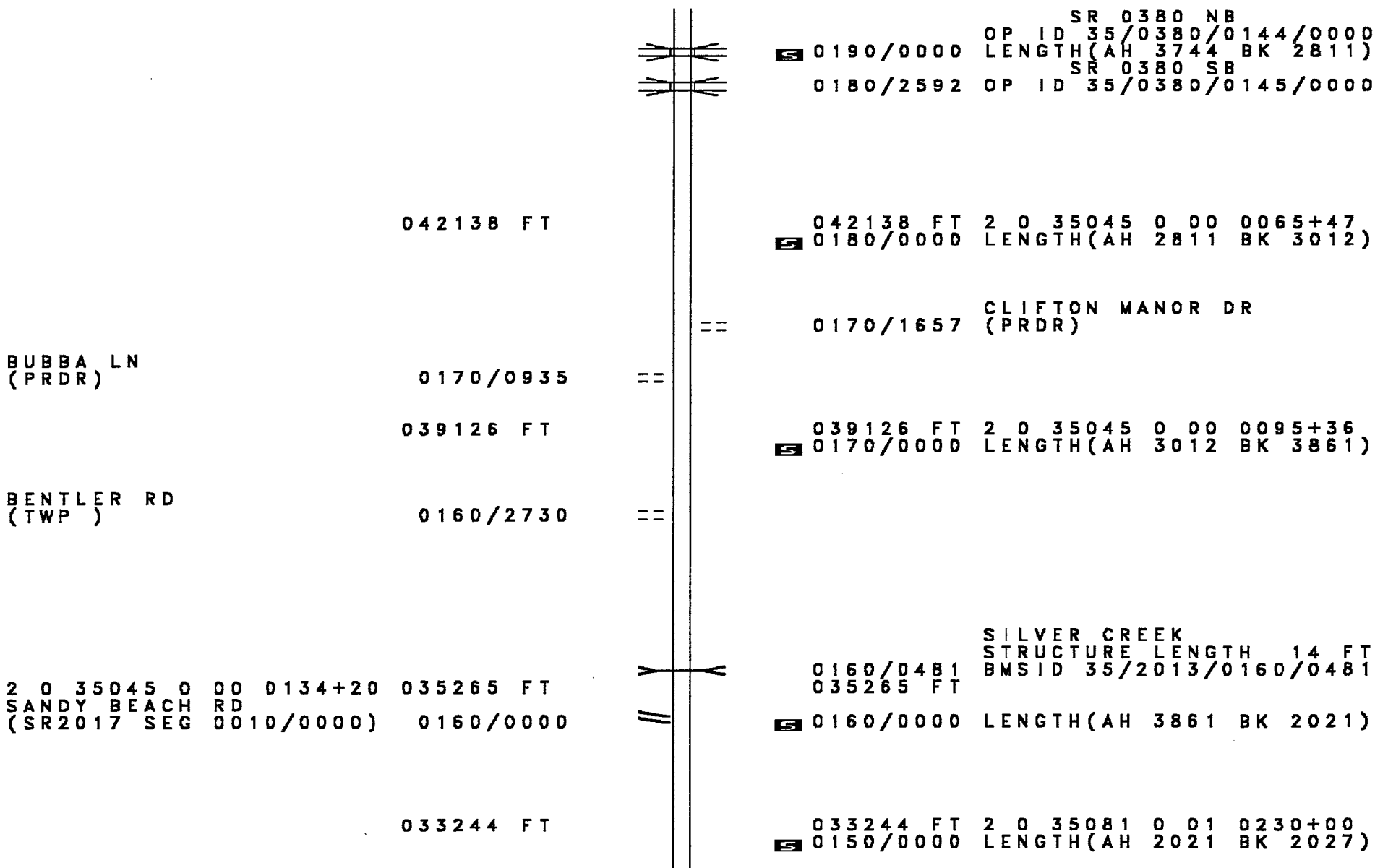
MEADOW BROOK
BMSBG 35/2013/0190/3129



044949 FT

044949 FT 2 0 35045 0 00 0037+76

DIR: B TOTAL LEN: 9.222 MI. DIST: 04-2 SR: 2013
 LEFT MUN: CLIFTON T RIGHT MUN: CLIFTON T



SR 0380 NB
 OP ID 35/0380/0144/0000
 S 0190/0000 LENGTH(AH 3744 BK 2811)
 SR 0380 SB
 0180/2592 OP ID 35/0380/0145/0000

042138 FT
 S 0180/0000 042138 FT 2 0 35045 0 00 0065+47
 LENGTH(AH 2811 BK 3012)

== 0170/1657 CLIFTON MANOR DR (PRDR)

BUBBA LN (PRDR) 0170/0935 ==

039126 FT
 S 0170/0000 039126 FT 2 0 35045 0 00 0095+36
 LENGTH(AH 3012 BK 3861)

BENTLER RD (TWP) 0160/2730 ==

SILVER CREEK STRUCTURE LENGTH 14 FT
 BMSID 35/2013/0160/0481
 2 0 35045 0 00 0134+20 035265 FT
 SANDY BEACH RD (SR2017 SEG 0010/0000) 0160/0000
 S 0160/0000 0160/0481 035265 FT
 LENGTH(AH 3861 BK 2021)

033244 FT
 S 0150/0000 033244 FT 2 0 35081 0 01 0230+00
 LENGTH(AH 2021 BK 2027)

DIR: B TOTAL LEN: 9.222 MI. DIST: 04-2 SR: 2013
 LEFT MUN: CLIFTON T RIGHT MUN: CLIFTON T

031217 FT

031217 FT 2 0 35081 0 01 0209+30
 PLANK RD WEST
 (T303)
 S 0140/0000 LENGTH(AH 2027 BK 2130)

029087 FT

0130/0033 BMSID 35/2013/0130/0000
 029087 FT 2 0 35081 0 01 0187+99
 ASH CREEK
 S 0130/0000 LENGTH(AH 2130 BK 2269)

026818 FT

026818 FT 2 0 35081 0 01 0165+04
 S 0120/0000 LENGTH(AH 2269 BK 1921)

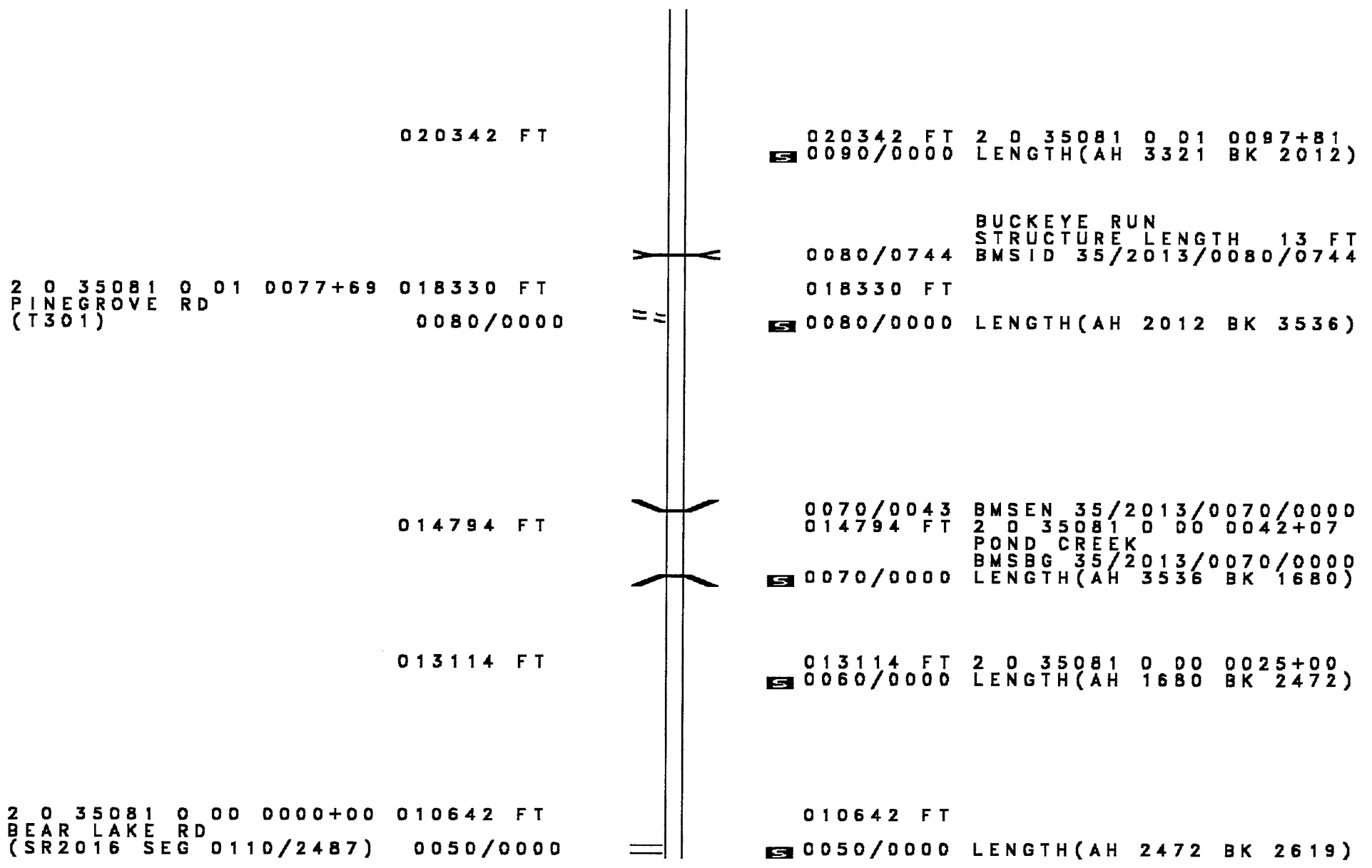
024897 FT

024897 FT 2 0 35081 0 01 0145+20
 QUICK ISLAND RD
 (T303)
 S 0110/0000 LENGTH(AH 1921 BK 1234)
 NC CLIFTON BEACH RD
 LC TO T303 RD
 0100/1142 (CONN)

023663 FT

023663 FT 2 0 35081 0 01 0133+61
 SPRUCE RUN
 STRUCTURE LENGTH 15 FT
 BMSID 35/2013/0100/0000
 CLIFTON
 THORNHURST T
 S 0100/0000 LENGTH(AH 1234 BK 3321)

DIR: B TOTAL LEN: 9.222 MI. DIST: 04-2 SR: 2013
 LEFT MUN: THORNHURST T RIGHT MUN: THORNHURST T



020342 FT

020342 FT 2 0 35081 0 01 0097+81
 S 0090/0000 LENGTH(AH 3321 BK 2012)

2 0 35081 0 01 0077+69 018330 FT
 PINEGROVE RD
 (T301) 0080/0000

BUCKEYE RUN
 STRUCTURE LENGTH 13 FT
 0080/0744 BMSID 35/2013/0080/0744

018330 FT
 S 0080/0000 LENGTH(AH 2012 BK 3536)

014794 FT

0070/0043 BMS EN 35/2013/0070/0000
 014794 FT 2 0 35081 0 00 0042+07
 POND CREEK
 S 0070/0000 BMSBG 35/2013/0070/0000
 LENGTH(AH 3536 BK 1680)

013114 FT

013114 FT 2 0 35081 0 00 0025+00
 S 0060/0000 LENGTH(AH 1680 BK 2472)

2 0 35081 0 00 0000+00 010642 FT
 BEAR LAKE RD
 (SR2016 SEG 0110/2487) 0050/0000

010642 FT
 S 0050/0000 LENGTH(AH 2472 BK 2619)

DIR: B TOTAL LEN: 9.222 MI. DIST: 04-2 SR: 2013
 LEFT MUN: THORNHURST T RIGHT MUN: THORNHURST T

008023 FT

008023 FT 2 0 45039 6 00 0010+43
 LOCUST RIDGE RD
 (SR2015 SEG 0010/1001)
 0040/0000 LENGTH(AH 2619 BK 2987)

005036 FT

0030/0647 BMS EN 35/2013/0030/0619
 2 0 35086 0 00 0056+36
 SAND SPRG CK
 0030/0619 BMSBG 35/2013/0030/0619
 005036 FT 2 0 35086 0 00 0049+99
 0030/0000 LENGTH(AH 2987 BK 2511)

002525 FT

002525 FT 2 0 35086 0 00 0025+25
 0020/0000 LENGTH(AH 2511 BK 2525)

000000 FT

0010/0045 BMS EN 35/2013/0010/0000
 000000 FT 2 0 35086 0 00 0000+00
 NC OLD RIVER RD
 * REF-BK THORNHURST ST
 (SR2040 SEG 0060/3086)
 CHOKE CREEK
 BMSBG 35/2013/0010/0000
 MFC BEGIN = D
 BK-LUZERNE (40)
 0010/0000 LENGTH(AH 2525 BK 0000)

EXTRACT DATE: 12/17/2015 ROADWAY MANAGEMENT SYSTEM PAGE NUMBER: 250
PRINT DATE: 01/08/2016 SLD COUNTY/SR - ANNUAL PRINT COUNTY: LACKAWANNA

DIR: B TOTAL LEN: .631 MI. DIST: 04-2 SR: 2012
LEFT MUN: ROARING BROOK T RIGHT MUN: ROARING BROOK T

RESERVOIR RD 003332 FT
(SR2004 SEG 0020/0000) 0020/3332

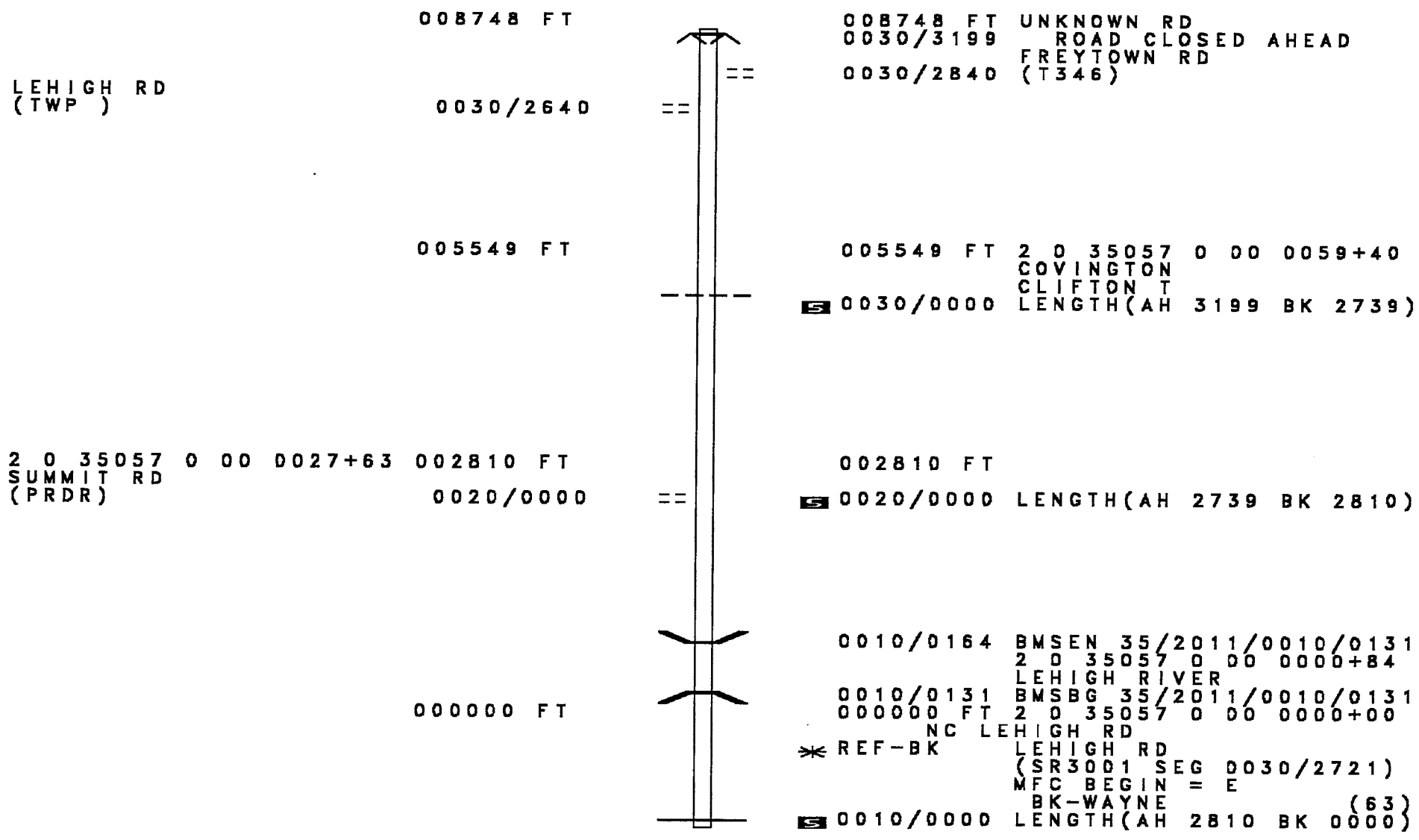
003332 FT
INTER-AHD RESERVOIR RD
0020/3332 (SR2004 SEG 0020/0000)

000000 FT

000000 FT 2 0 35004 0 00 0019+62
NC SR 2012 SH
SR 2012 SH
ROAD CLOSED BACK
0020/0000 LENGTH(AH 3332 BK 0000)



DIR: B TOTAL LEN: 1.656 MI. DIST: 04-2 SR: 2011
 LEFT MUN: COVINGTON T RIGHT MUN: COVINGTON T



LEHIGH RD
(TWP)

008748 FT

0030/2640

005549 FT

2 0 35057 0 00 0027+63 002810 FT
 SUMMIT RD
 (PRDR)

0020/0000

000000 FT

008748 FT UNKNOWN RD
 0030/3199 ROAD CLOSED AHEAD
 0030/2840 FREYTOWN RD
 (T346)

005549 FT 2 0 35057 0 00 0059+40
 COVINGTON
 CLIFTON T
 S 0030/0000 LENGTH(AH 3199 BK 2739)

002810 FT
 S 0020/0000 LENGTH(AH 2739 BK 2810)

0010/0164 BMS EN 35/2011/0010/0131
 2 0 35057 0 00 0000+84
 LEHIGH RIVER
 0010/0131 BMSBG 35/2011/0010/0131
 000000 FT 2 0 35057 0 00 0000+00
 NC LEHIGH RD
 * REF-BK LEHIGH RD
 (SR3001 SEG 0030/2721)
 MFC BEGIN = E
 BK-WAYNE (63)
 S 0010/0000 LENGTH(AH 2810 BK 0000)

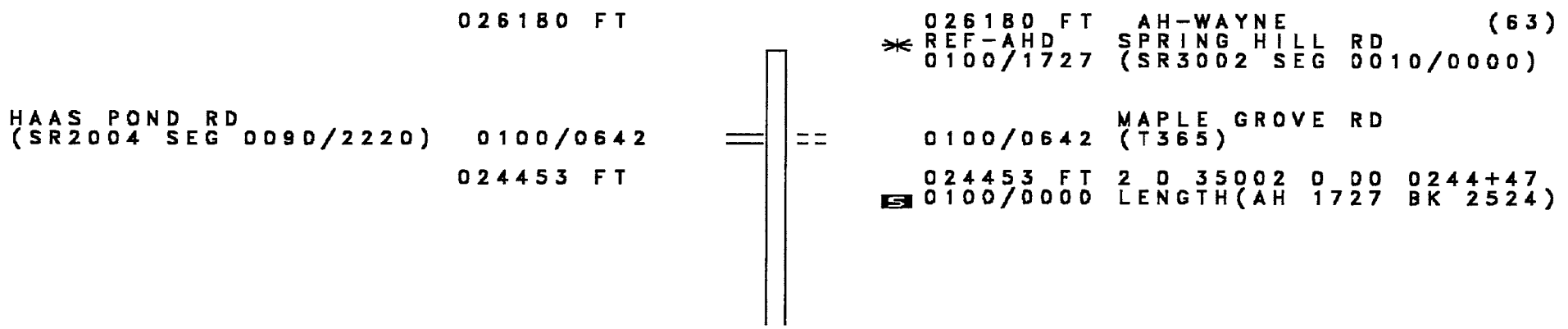
DIR: B TOTAL LEN: 3.374 MI. DIST: 04-2 SR: 2010
 LEFT MUN: ELMHURST T RIGHT MUN: ELMHURST T

Stationing	Segment	Length	Street Name	Notes
017819 FT	0090/2119	0090/2119	DRINKER PK	(SR0435 SEG 0210/1457)
015700 FT		0090/1242	MEMORIAL DR	(T717)
014583 FT		015700 FT	2 0 35008 0 00 0153+52	GARDNER RD (T330) ELMHURST ROARING BROOK T
011632 FT		0090/0000	LENGTH(AH 2119 BK 1117)	
009156 FT	0060/0000	014583 FT	2 0 35008 0 00 0142+56	SHADY DR (T337)
0088+71	0060/0000	0080/0000	LENGTH(AH 1117 BK 2951)	
009156 FT	0060/0000	0070/2063	EDGEBROOK DR	(T340)
009156 FT	0060/0000	0070/0430	BEECHWOOD DR	(T341)
009156 FT	0060/0000	011632 FT	2 0 35008 0 00 0113+47	
009156 FT	0060/0000	0070/0000	LENGTH(AH 2951 BK 2476)	
009156 FT	0060/0000	0060/0748	WILSON DR	(T343)
009156 FT	0060/0000	009156 FT		
009156 FT	0060/0000	0060/0000	LENGTH(AH 2476 BK 1114)	
009156 FT	0060/0000	0050/1026	WOODCREST DR	(T342)

DIR: B TOTAL LEN: 3.374 MI. DIST: 04-2 SR: 2010
 LEFT MUN: ROARING BROOK T RIGHT MUN: ROARING BROOK T

Left Side Address	Left Side Length	Right Side Address	Right Side Length
CIRCLE DR (T362)	0050/0093 008042 FT	008042 FT	2 0 3500B 0 00 0078+86
SAINT MARYS VILLA RD (TWP)	0040/0991	0050/0000 LENGTH(AH 1114 BK 1380) VELVIEW RD (T375)	SR 0380 NB
	006662 FT	0040/0820 OP ID 35/0380/0230/0396	SR 0380 SB
ELMHURST BL (T328)	0030/2581	0040/0710 OP ID 35/0380/0231/0401	
BERRY HILL RD (T370)	0030/1870	006662 FT	2 0 3500B 0 00 0064+91
		0040/0000 LENGTH(AH 1380 BK 3111)	
		0030/2102 BIRCH DR (T364)	
		0030/1227 SUGAR MAPLE LN (T365)	
2 0 3500B 0 00 0033+80	003551 FT	003551 FT	
SIMERSON RD (T364)	0030/0000	0030/0000 LENGTH(AH 3111 BK 3381)	
	000170 FT	000170 FT	2 0 3500B 0 00 0000+00
	000000 FT	0020/0000 LENGTH(AH 3381 BK 0170)	
		000000 FT	2 0 3500B 1 00 0000+00
		NC BLUE SHUTTER RD	
		SCRANTON DALEVILLE HW	
		(SR0307 SEG 0120/1137)	
		(SR0307 SEG 0121/1073)	
		INTER-BK GREENRUN RD	
		(T320)	
		MFC BEGIN = D	
		0010/0000 LENGTH(AH 0170 BK 0000)	

DIR: B TOTAL LEN: 4.958 MI. DIST: 04-2 SR: 2009
 LEFT MUN: MADISON T RIGHT MUN: MADISON T



DIR: B TOTAL LEN: 4.958 MI. DIST: 04-2 SR: 2009
LEFT MUN: MADISON T RIGHT MUN: MADISON T

021929 FT

021929 FT 2 0 35002 0 00 0219+78
S 0090/0000 LENGTH(AH 2524 BK 3000)

018929 FT

018929 FT 2 0 35002 0 00 0189+94
S 0080/0000 LENGTH(AH 3000 BK 2547)

2 0 35002 0 00 0164+31 016382 FT
BLOOMINGTON RD
(T353) 0070/0000 ==

016382 FT
S 0070/0000 LENGTH(AH 2547 BK 2437)

013945 FT

0060/0290 MADISON
013945 FT 2 0 35002 0 00 0139+94
S 0060/0000 LENGTH(AH 2437 BK 2461)
COVINGTON T

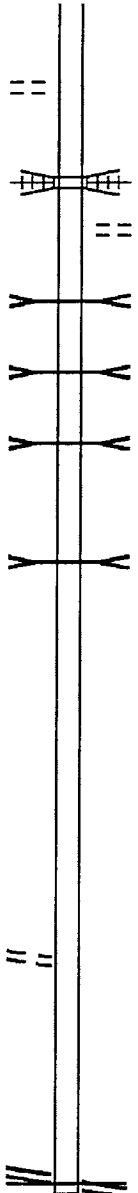
2 0 35002 0 00 0115+25 011484 FT
KOSINSKI RD
(T349) 0050/0000 ==

011484 FT
S 0050/0000 LENGTH(AH 2461 BK 2266)

== 0040/1261 FREYTOWN RD
(T347)

DIR: B TOTAL LEN: 4.958 MI. DIST: 04-2 SR: 2009
 LEFT MUN: COVINGTON T RIGHT MUN: COVINGTON T

2 0 35002 0 00 0092+60 009218 FT
 HAVENSTRITE LN
 (T345) 0040/0000



009218 FT
 0040/0000 LENGTH(AH 2266 BK 2701)

0030/1709 CONSOLIDATED RAIL CORPO
 OVERPASS IS RR X-ING
 LEHIGH RD
 (TWP)
 E BR ROARING
 STRUCTURE LENGTH 18 FT
 BMSID 35/2009/0030/1167
 0030/1435
 HOLSTR RS DM
 STRUCTURE LENGTH 13 FT
 BMSID 35/2009/0030/0606
 0030/0606
 HOLLISTER RV
 STRUCTURE LENGTH 13 FT
 BMSID 35/2009/0030/0206
 0030/0206
 2 0 35002 0 00 0065+59
 HOLLISTER RSV
 STRUCTURE LENGTH 10 FT
 BMSID 35/2009/0030/0000
 006517 FT
 0030/0000 LENGTH(AH 2701 BK 3517)

006517 FT

003000 FT


003000 FT 2 0 35002 0 00 0030+01
 0020/0000 LENGTH(AH 3517 BK 3000)

CENTER ST
 (T342) 0010/1591

2 0 35002 0 00 0000+00 000000 FT
 DRINKER PK
 (SR0435 SEG 0100/0997) 0010/0000

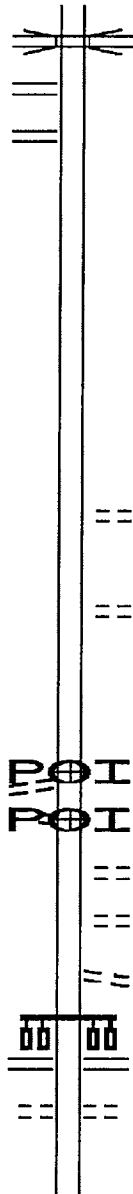
NC JUBILEE RD
 DRINKER PK
 000000 FT (SR0435 SEG 0100/0997)
 MFC BEGIN = D
 0010/0000 LENGTH(AH 3000 BK 0000)

DIR: B TOTAL LEN: 4.910 MI. DIST: 04-2 SR: 2008
 LEFT MUN: OLYPHANT B RIGHT MUN: OLYPHANT B

MOOSIC LAKE RD (SR0247 SEG 0090/0000) TO/FROM 0247/0090 SH (CONN)	025930 FT 0110/2407 0110/2071		025930 FT INTER-AHD MOOSIC LAKE RD 0110/2407 (SR0247 SEG 0090/0000)
	023523 FT		023523 FT 2 0 35052 0 00 0185+95 S 0110/0000 LENGTH(AH 2407 BK 3601)
	019922 FT		019922 FT 2 0 35052 0 00 0149+30 S 0100/0000 LENGTH(AH 3601 BK 2313)
	017609 FT		017609 FT 2 0 35052 0 00 0126+06 OLYPHANT THROOP B S 0090/0000 LENGTH(AH 2313 BK 2591)
	015018 FT		015018 FT 2 0 35052 0 00 0100+14 S 0080/0000 LENGTH(AH 2591 BK 2453) RAMP RD 0070/1953 (SR8026 SEG 0750/0000) RAMP RD 0070/1918 (SR8026 SEG 0010/1921) SR 0006 0070/1731 OP ID 35/0006/0304/1065

DIR: B TOTAL LEN: 4.910 MI. DIST: 04-2 SR: 2008
 LEFT MUN: THROOP B RIGHT MUN: THROOP B

CONN TO/FROM UNDERWOOD
 (APRA) MID VALLEY IND P 0040/1752
 UNDERWOOD RD
 (APRA) MID VALLEY IND P 0040/1549



012565 FT

SR 0006
 0070/1611 OP ID 35/0006/0305/1141
 RAMP RD
 0070/1083 (SR8026 SEG 0250/0000)
 RAMP RD
 0070/1051 (SR8026 SEG 0500/1887)
 012565 FT 2 0 35052 0 00 0074+76
 S 0070/0000 LENGTH(AH 2453 BK 2188)

010377 FT

010377 FT 2 0 35052 0 00 0052+95
 S 0060/0000 LENGTH(AH 2188 BK 3356)

== 0050/2171 KEYSTONE INDUSTRIAL RD
 (BORO)

== 0050/1177 BERT COLLINS DR
 (BORO)

007021 FT

007021 FT 2 0 35052 0 00 0020+00
 NC MARSHWOOD RD
 S 0050/0000 LENGTH(AH 3356 BK 1981)

POI 0040/1752

POI 0040/1549

== 0040/1082

HALL ST
 (BORO)

== 0040/0887

HALL ST
 (BORO)

== 0040/0502

FROM 0347/0050 SH
 (CONN)

0040/0409

CYPRESS ST
 (SR0347 SEG 0051/1647)
 (SR0347 SEG 0050/1606)

005040 FT

== 0040/0205 BORO RD
 (BORO)
 005040 FT 2 0 35052 0 00 0000+00
 DUNMORE ST
 (SR0347 SEG 0050/1606)

DIR: B TOTAL LEN: 4.910 MI. DIST: 04-2 SR: 2008
 LEFT MUN: THROOP B RIGHT MUN: THROOP B

(SR0347 SEG 0051/1647)

GREEN ST
 (BORO) 0030/1527

GEORGE ST
 (TBC) 0030/0851

CHARLES ST
 (BORO) 0030/0387

2 0 35077 0 00 0043+85 003238 FT
 HAVERLY ST
 (BORO) 0030/0000

DEWEY ST
 (BORO) 0020/1873
 SANDERSON ST
 (BORO) 0020/1617

EMERALD DR
 (PRDR) 0020/0878

2 0 35077 0 00 0021+40 001020 FT
 BELLMAN ST
 (BORO)
 OLECKNA ST
 (BORO) 0020/0000

000000 FT



0040/0000 LENGTH(AH 19B1 BK 1802)

0030/0851 GEORGE ST
 (BORO)
 0030/0612 HULSE ST
 (BORO)
 0030/0425 CHARLES ST
 (BORO)

0030/0217 BORO RD
 (BORO)
 003238 FT

0030/0000 LENGTH(AH 1802 BK 2218)
 0020/1873 MEMORIAL DR
 (BORO)

NC SANDERSON ST

0020/0514 REBECCA ST
 (BORO)
 001020 FT

0020/0000 NC OLECKNA ST
 LENGTH(AH 2218 BK 1020)
 REBECCA ST
 (BORO)

0010/0813 NC BELLMAN ST
 (BORO)
 0010/0601 BELLMAN ST
 (BORO)
 0010/0365 HARRIET ST
 (BORO)
 0010/0134 PINE ST
 (BORO)
 000000 FT BRICK ST
 (BORO)

0010/0000 NC REBECCA ST
 2 0 35077 0 00 0011+18
 BOULEVARD AV
 (SR2006 SEG 0020/0000)
 MFC BEGIN = C
 LENGTH(AH 1020 BK 0000)

EXTRACT DATE: 12/17/2015 ROADWAY MANAGEMENT SYSTEM PAGE NUMBER: 240
PRINT DATE: 01/08/2016 SLD COUNTY/SR - ANNUAL PRINT COUNTY: LACKAWANNA

DIR: B TOTAL LEN: .000 MI. DIST: 04-2 SR: 2007
LEFT MUN: DICKSON CITY B RIGHT MUN: DICKSON CITY B

000000 FT



000000 FT
7010/0000 LENGTH(AH 3290 BK 0000)

EXTRACT DATE: 12/17/2015 ROADWAY MANAGEMENT SYSTEM PAGE NUMBER: 239
PRINT DATE: 01/08/2016 SLD COUNTY/SR - ANNUAL PRINT COUNTY: LACKAWANNA

DIR: B TOTAL LEN: 1.083 MI. DIST: 04-2 SR: 2006
LEFT MUN: DICKSON CITY B RIGHT MUN: DICKSON CITY B

MAIN AV
(BORO)

005719 FT
0030/2274



005719 FT MAIN AV
0030/2274 (BORO)

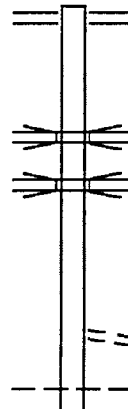
DIR: B TOTAL LEN: 1.083 MI. DIST: 04-2 SR: 2006
 LEFT MUN: DICKSON CITY B RIGHT MUN: DICKSON CITY B

Location	Segment ID	Length	Start Station	End Station	Notes
WILSON CT (BORO)	0030/2061				
MORGAN ST (BORO)	0030/1820				
LUKASIK DR (BORO)	0030/1494				0030/1671 (AAR 249629S) #TRKS 01
CHERRY ST (BORO)	0030/0961				ENTERPRISE ST (BORO)
0AK ST (BORO)	0030/0180				
	003445 FT				003445 FT 2 0 35087 0 00 0023+25
MAPLE ST (BORO)	0020/2145				BRIDGE ST (BORO)
UNNAMED ALLEY (BORO)	0020/1615				5 0030/0000 LENGTH(AH 2274 BK 2327)
POPLAR ST (BORO)	0020/1439				0020/1784 BOWMAN ST (BORO)
BASEBALL FIELD ACCESS R (BORO)	0020/0596				0020/1071 ELM ST (BORO)
					0020/0568 BMS EN 35/2006/0020/0435
					DICKSON CITY
					0020/0502 THROOP B
					2 0 35087 0 00 0004+32
					LACKAWANNA RVR
					0020/0435 BMSBG 35/2006/0020/0435
					OLECKNA ST (BORO)
	001118 FT				0020/0239 001118 FT 2 0 35087 0 00 0000+00
					REBECCA ST (SR2008 SEG 0010/0000)
					5 0020/0000 LENGTH(AH 2327 BK 1118)
	000000 FT				000000 FT 2 0 35077 0 00 0000+00
					NC BOULEVARD AV
					PANCOAST ST (BORO)
					INTER-BK BOULEVARD AV (CNTY)
					MFC BEGIN = C
					5 0010/0000 LENGTH(AH 1118 BK 0000)

EXTRACT DATE: 12/17/2015 ROADWAY MANAGEMENT SYSTEM PAGE NUMBER: 237
 PRINT DATE: 01/08/2016 SLD COUNTY/SR - ANNUAL PRINT COUNTY: LACKAWANNA

DIR: B TOTAL LEN: 4.857 MI. DIST: 04-2 SR: 2005
 LEFT MUN: JEFFERSON T RIGHT MUN: JEFFERSON T

025648 FT



025648 FT MAIN ST
 0100/2700 (SR0590 SEG 0110/0000)

SR 0084
 0100/1259 OP ID 35/0084/0105/0787
 SR 0084
 0100/1101 OP ID 35/0084/0104/0780

022948 FT

022948 FT 2 0 35005 0 00 0230+62
 MITCHELL RD
 (T395)
 0100/0000 LENGTH(AH 2700 BK 3526)
 JEFFERSON
 0090/2658 MADISON T

DIR: B TOTAL LEN: 4.857 MI. DIST: 04-2 SR: 2005
 LEFT MUN: JEFFERSON T RIGHT MUN: JEFFERSON T

Stationing / Description	Length (FT)	Structure / Details
		DRAINAGE STRUCTURE LENGTH 3 FT BMSID 35/2005/0090/1486
019422 FT	019422 FT	2 0 35005 0 00 0195+55 QUICKTOWN RD (T354)
	0090/0000	LENGTH(AH 3526 BK 3320)
MEADOWLARK DR (BORO)	0080/1602	
2 0 35005 0 00 0162+15 016102 FT	016102 FT	
MOTICHKA RD (T364)	0080/0000	LENGTH(AH 3320 BK 1217)
014885 FT	014885 FT	2 0 35005 0 00 0149+71
	0070/0000	LENGTH(AH 1217 BK 2486)
012399 FT	012399 FT	2 0 35005 0 00 0124+71
	0060/0000	LENGTH(AH 2486 BK 2522)
009877 FT	009877 FT	2 0 35005 0 00 0099+64
	0050/0000	RESERVOIR RD (SR2004 SEG 0040/0000) LENGTH(AH 2522 BK 2515)

DIR: B TOTAL LEN: 4.857 MI. DIST: 04-2 SR: 2005
 LEFT MUN: MADISON T RIGHT MUN: MADISON T

SEWER PLANT ENT RD
 (PRDR)

007362 FT

007362 FT 2 0 35005 0 00 0074+49
 S 0040/0000 LENGTH(AH 2515 BK 2459)

004903 FT

004903 FT 2 0 35005 0 00 0049+43
 S 0030/0000 LENGTH(AH 2459 BK 2501)
 SUNSHINE RD
 0020/2192 (T401)
 MADISON
 0020/2023 MOSCOW B

002402 FT

002402 FT 2 0 35005 0 00 0024+42
 NC ABERDEEN RD
 S 0020/0000 LENGTH(AH 2501 BK 2402)

0010/0960

==

WILLOW ST
 0010/0807 (BORO)
 0010/0793 BMSBN 35/2005/0010/0713
 2 0 35005 0 00 0007+23
 ROARING BRK
 0010/0713 BMSBG 35/2005/0010/0713

000000 FT

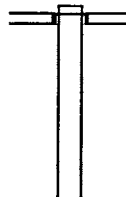
000000 FT 2 0 35005 0 00 0000+00
 NC MARKET ST
 BROOK ST
 (SR0680 SEG 0130/1084)
 INTER-BK MARKET ST
 (SR0680 SEG 0130/1084)
 MFC BEGIN = D
 S 0010/0000 LENGTH(AH 2402 BK 0000)

EXTRACT DATE: 12/17/2015 ROADWAY MANAGEMENT SYSTEM PAGE NUMBER: 234
PRINT DATE: 01/08/2016 SLD COUNTY/SR - ANNUAL PRINT COUNTY: LACKAWANNA

DIR: B TOTAL LEN: 4.620 MI. DIST: 04-2 SR: 2004
LEFT MUN: MADISON T RIGHT MUN: MADISON T

024395 FT

024395 FT
INTER-AHD MAPLE GROVE RD
(T365)
JUBILEE RD
0090/2220 (SR2009 SEG 0100/0642)



2 0 35004 0 00 0246+00 022175 FT

022175 FT MAJOR RD

DIR: B TOTAL LEN: 4.620 MI. DIST: 04-2 SR: 2004
 LEFT MUN: MADISON T RIGHT MUN: MADISON T

NASHOTKA RD (T344)	0090/0000	==	==	0090/0000 (T405) LENGTH(AH 2220 BK 2063)
	020112 FT			020112 FT 2 0 35004 0 00 0225+03 0080/0000 LENGTH(AH 2063 BK 2415)
HORNBAKER CEMETARY RD (T363)	0070/1178	=	=	
2 0 35004 0 00 0201+16 MADISON RD (T352)	017697 FT 0070/0000	=	=	017697 FT 0070/0000 LENGTH(AH 2415 BK 2434)
	015263 FT			015263 FT 2 0 35004 0 00 0176+81 NC HAAS POND RD MADISONVILLE RD (SR0690 SEG 0190/0000) 0060/0000 LENGTH(AH 2434 BK 3747)
	011516 FT			011516 FT 2 0 35004 0 00 0139+27 0050/0000 LENGTH(AH 3747 BK 2527)

DIR: B TOTAL LEN: 4.620 MI. DIST: 04-2 SR: 2004
 LEFT MUN: MADISON T RIGHT MUN: MADISON T

Stationing	Structure	Length	Notes
008989 FT	ABERDEEN RD	0040/0000	(SR2005 SEG 0050/0000) LENGTH(AH 2527 BK 2811)
	KELLUM CREEK	0030/2610	STRUCTURE LENGTH 16 FT BMSID 35/2004/0030/2610
2 0 35004 0 00 0085+95 006178 FT	FIELD RD	0030/0000	LENGTH(AH 2811 BK 3270)
(T350)			
MOTICHKA RD		0020/0332	
(T364)	YEDINAK LN	0020/0000	(SR2012 SEG 0020/3332) MFC BEGIN = D LENGTH(AH 3270 BK 2908)
	WHITE OAK RN	0010/0263	BMS EN 35/2004/0010/0239 2 0 35094 0 00 0026+69
	BMSBG 35/2004/0010/0239	0010/0239	
000000 FT	NC RESERVOIR RD	000000 FT	2 0 35094 0 00 0029+08
	MAIN ST	0010/0000	(SR0590 SEG 0050/0000) MFC BEGIN = E LENGTH(AH 2908 BK 0000)

DIR: B TOTAL LEN: 5.171 MI. DIST: 04-2 SR: 2003
 LEFT MUN: JEFFERSON T RIGHT MUN: JEFFERSON T

	027304 FT		027304 FT	AH-WAYNE	(63)
			* REF-AHD	CORTEZ RD	
			0110/2457	(SR3019 SEG 0140/2591)	
TALL OAKS RD (SR1012 SEG 0160/2949)	0110/0492 024847 FT	==	024847 FT	2 0 35006 0 00 0249+84	
		==	0110/0000	BENJAMIN RD (T430)	
QUEENS RD (BORO)	0100/1714	==	0100/0000	LENGTH(AH 2457 BK 2419)	
		==	0100/1569	MAPLEWOOD RD	
			0100/1569	(SR2001 SEG 0030/2960)	
	022428 FT		022428 FT	2 0 35006 0 00 0225+00	
			0100/0000	LENGTH(AH 2419 BK 2288)	

DIR: B TOTAL LEN: 5.171 MI. DIST: 04-2 SR: 2003
 LEFT MUN: JEFFERSON T RIGHT MUN: JEFFERSON T

Stationing	Description	Length	Notes
0050/0946	(PRDR)		
0050/0118	O'HARA RD (TWP)		
008989 FT			WALLNPARK CR STRUCTURE LENGTH 42 FT BMSID 35/2003/0050/0000 2 0 35006 0 00 0090+60 5 0050/0000 LENGTH(AH 2456 BK 2161)
006828 FT			006828 FT 2 0 35006 0 00 0068+42 SPAGENBERG RD (T399) 5 0040/0000 LENGTH(AH 2161 BK 1878)
004950 FT			PRIVATE RD (PRDR) 004950 FT 2 0 35006 0 00 0049+99 5 0030/0000 LENGTH(AH 1878 BK 2510) BRUNDAGE DR (PRDR) 0020/2377
002440 FT	2 0 35006 0 00 0024+40 BUTTLERHILL RD (PRDR)		002440 FT 5 0020/0000 LENGTH(AH 2510 BK 2440)
0010/1914	YOUNGS RD (PRDR)		
000000 FT			000000 FT 2 0 35006 0 00 0000+00 MT COBB RD (SR0348 SEG 0080/0778) NC CO RTEZ RD MFC BEGIN = D 5 0010/0000 LENGTH(AH 2440 BK 0000)

EXTRACT DATE: 12/17/2015 ROADWAY MANAGEMENT SYSTEM PAGE NUMBER: 228
PRINT DATE: 01/08/2016 SLD COUNTY/SR - ANNUAL PRINT COUNTY: LACKAWANNA

DIR: B TOTAL LEN: 2.182 MI. DIST: 04-2 SR: 2002
LEFT MUN: JEFFERSON T RIGHT MUN: JEFFERSON T

TRAILER PARK RD
(PRDR)

011522 FT
0050/2123



011522 FT HAMLIN RD
0050/2431 (SR0590 SEG 0100/1152)

0050/1368 BMS EN 35/2002/0050/1349
2 0 35003 0 00 0010+60

DIR: B TOTAL LEN: 2.182 MI. DIST: 04-2 SR: 2002
 LEFT MUN: JEFFERSON T RIGHT MUN: JEFFERSON T

ARNOLD DR
(T442)

ARNOLD DR
(T443)

009091 FT

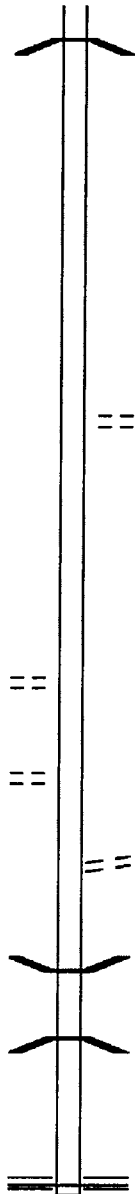
006519 FT

004145 FT

0020/1389

0020/0369
002113 FT

000000 FT



0050/1349 B W B WLNP C
BMSBG 35/2002/0050/1349

009091 FT 2 0 35003 0 00 0024+09
S 0050/0000 LENGTH(AH 2431 BK 2572)

006519 FT 2 0 35003 0 00 0050+50
MARTINI RD
(T404)
S 0040/0000 LENGTH(AH 2572 BK 2374)

004145 FT 2 0 35003 0 00 0074+76
S 0030/0000 LENGTH(AH 2374 BK 2032)

002113 FT 2 0 35003 0 00 0095+01
S 0020/0000 LENGTH(AH 2032 BK 2113)
WOODRUFF LN
(PRDR)

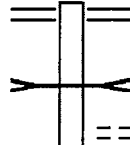
0010/0328 BMS EN 35/2002/0010/0300
2 0 35003 0 00 0113+05
WALLENPUK CR

0010/0300 BMSBG 35/2002/0010/0300
000000 FT 2 0 35003 0 00 0116+14
NC WIMMERS RD

MT COBB RD
(SR0348 SEG 0080/0000)
MFC BEGIN = D
S 0010/0000 LENGTH(AH 2113 BK 0000)

DIR: B TOTAL LEN: 1.700 MI. DIST: 04-2 SR: 2001
 LEFT MUN: JEFFERSON T RIGHT MUN: JEFFERSON T

008981 FT



008981 FT CORTEZ RD
 0030/2960 (SR2003 SEG 0100/1569)
 KIZER POND
 STRUCTURE LENGTH 14 FT
 0030/2427 BMSID 35/2001/0030/2427
 COLLINS AV
 0030/1878 (T430)

006021 FT



006021 FT 2 0 35079 0 00 0030+00
 SWOYER RD
 (T401)
 S 0030/0000 LENGTH(AH 2960 BK 3022)
 LC TO T401 RD
 0020/2938 (CONN)

002999 FT

S 002999 FT 2 0 35079 0 00 0060+03
 LENGTH(AH 3022 BK 2999)

000000 FT

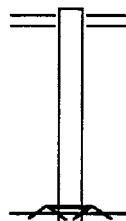
000000 FT 2 0 35079 0 00 0090+00
 NC MA PLEWOOD RD
 * REF-BK LAKE HENRY RD
 (SR3017 SEG 0060/2612)
 MFC BEGIN = D
 BK-WAYNE (63)
 S 0010/0000 LENGTH(AH 2999 BK 0000)

EXTRACT DATE: 12/17/2015 ROADWAY MANAGEMENT SYSTEM PAGE NUMBER: 225
PRINT DATE: 01/08/2016 SLD COUNTY/SR - ANNUAL PRINT COUNTY: LACKAWANNA

DIR: B TOTAL LEN: .193 MI. DIST: 04-2 SR: 1102
LEFT MUN: BENTON T RIGHT MUN: BENTON T

001020 FT

000000 FT



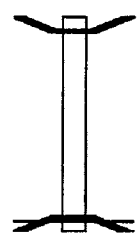
001020 FT WORTH CHURCH RD
0010/1020 (SR1015 SEG 0020/0323)

000000 FT 0 0 00000 0 00 0000+00
NC CREAMERY RD
MFC BEGIN = E
ROAD CLOSED
ROAD CLOSED BACK
0010/0000 LENGTH(AH 1020 BK 0000)

EXTRACT DATE: 12/17/2015 ROADWAY MANAGEMENT SYSTEM PAGE NUMBER: 224
PRINT DATE: 01/08/2016 SLD COUNTY/SR - ANNUAL PRINT COUNTY: LACKAWANNA

DIR: B TOTAL LEN: .059 MI. DIST: 04-2 SR: 1101
LEFT MUN: GREENFIELD T RIGHT MUN: GREENFIELD T

000315 FT
000000 FT



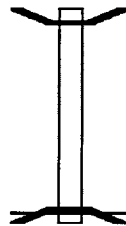
000315 FT BMS EN 35/1101/0010/0000
* REF-AHD DECKER RD
0010/0315 (T562)
000000 FT 0 0 00000 0 00 0000+00
NC DECKER RD
* REF-BK DECKER RD
(T562)
SR 00B1 NB
BMSBG 35/1101/0010/0000
MFC BEGIN = E
0010/0000 LENGTH(AH 0315 BK 0000)

EXTRACT DATE: 12/17/2015 ROADWAY MANAGEMENT SYSTEM PAGE NUMBER: 223
PRINT DATE: 01/08/2016 SLD COUNTY/SR - ANNUAL PRINT COUNTY: LACKAWANNA

DIR: B TOTAL LEN: .048 MI. DIST: 04-2 SR: 1100
LEFT MUN: GREENFIELD T RIGHT MUN: GREENFIELD T

000255 FT

000000 FT



000255 FT BMS EN 35/1100/0010/0000
* REF-AHD SPEDDING RD
0010/0255 (T507)
000000 FT 0 0 00000 0 00 0000+00
NC FINN RD
* REF-BK SPEDDING RD
(T507)
SR 00B1 NB
BMSBG 35/1100/0010/0000
MFC BEGIN = E
0010/0000 LENGTH(AH 0255 BK 0000)

DIR: B TOTAL LEN: 1.152 MI. DIST: 04-2 SR: 1041
 LEFT MUN: CARBONDALE C RIGHT MUN: CARBONDALE C

	006084 FT		006084 FT	
SCRANTON-CARBONDALE HW (SR6006 SEG 0490/0000)	0030/2962		INTER-AHD MAIN ST (SR6006 SEG 0490/0000) EIGHTH AV (CITY)	
			0030/2962	
			0030/2849	SOUTH MAIN ST (CITY)
			0030/2431	LORENSON PL (CITY)
			0030/2097	SAND ST (CITY)
			0030/1061	CLAY AV (CITY)
			0030/0791	MANNON AV (CITY)
	003122 FT		0030/0177	BATTLE AV (CITY)
			003122 FT	1 0 00006 0 01 0638+38 (TBK) GORDON AV (CITY)
			0030/0000	LENGTH(AH 2962 BK 2302)
			0020/2228	(AAR 249607S)#TRKS 01
MANCUSO DR (CITY)	0020/1052			
			0020/0644	TRICHILO RD (CITY)
			0020/0580	BMS EN 35/1041/0020/0481 0 0 00000 0 00 0000+00
			0020/0481	LACKA RIVER BMSBG 35/1041/0020/0481
BRIDGE CT (CITY)	0020/0467		000820 FT	1 0 00006 0 01 0615+13
GREENFIELD RD (CITY)	0020/0000		0020/0000	NC PIKE ST LENGTH(AH 2302 BK 0820)
				NC COTTAGE ST
1 0 00006 0 01 0607+13	000000 FT		000000 FT	SCRANTON CARBONDALE HW (SR6006 SEG 0472/0000)
BROOKLYN ST (SR6006 SEG 0472/0000)	0010/0000		0010/0000	MFC BEGIN = B LENGTH(AH 0820 BK 0000)

EXTRACT DATE: 12/17/2015 ROADWAY MANAGEMENT SYSTEM PAGE NUMBER: 221
PRINT DATE: 01/08/2016 SLD COUNTY/SR - ANNUAL PRINT COUNTY: LACKAWANNA
DIR: B TOTAL LEN: .942 MI. DIST: 04-2 SR: 1039
LEFT MUN: CARBONDALE T RIGHT MUN: CARBONDALE T

004976 FT

004976 FT

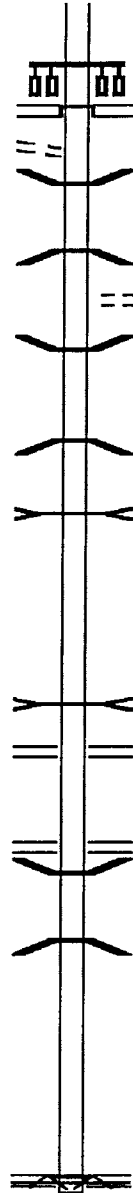
DIR: B TOTAL LEN: .942 MI. DIST: 04-2 SR: 1039
 LEFT MUN: CARBONDALE T RIGHT MUN: CARBONDALE T

FROM 0006/0450 SH
 (CONN)

0020/1562

003281 FT

000000 FT



INTER-AHD WALKER ST
 (T475)
 SCRANTON CARBONDALE HW
 (SR6006 SEG 0450/1726)

0020/1695

0020/1191 BMS EN 35/1039/0020/1065
 0 0 00000 0 00 0000+00

0020/1065 BMSBG 35/1039/0020/1065
 LACKAWANNA RV

0020/0980

0020/0336 BMS EN 35/1039/0020/0000
 0 0 00000 0 00 0000+00

0020/0000 BMSBG 35/1039/0020/0000
 LENGTH(AH 1695 BK 3281)

0010/2786 POWDERLY CRK
 STRUCTURE LENGTH 11 FT

BMSID 35/1039/0010/2830

0010/0940 DRAINAGE
 STRUCTURE LENGTH 11 FT
 BMSID 35/1039/0010/0940

0010/0787 PARK & RIDE RD
 (SR9403 SEG 0011/0000)

RAMP CBSB RD
 (SR8036 SEG 0250/0000)

0010/0400 RAMP SBCB RD
 (SR8036 SEG 0500/0908)

0010/0341 BMS EN 35/1039/0010/0095
 0 0 00000 0 00 0000+00

0010/0095 SR 0006
 BMSBG 35/1039/0010/0095
 0 0 00000 0 00 0000+00

000000 FT NC ME REDITH ST

RAMP NBCB RD
 (SR8036 SEG 0010/1226)

RAMP CBNB RD
 (SR8036 SEG 0750/0000)

MFC BEGIN = C
 CLOSED RD

0010/0000 ROAD CLOSED BACK
 LENGTH(AH 3281 BK 0000)

DIR: B TOTAL LEN: .770 MI. DIST: 04-2 SR: 1037
 LEFT MUN: DICKSON CITY B RIGHT MUN: DICKSON CITY B

	004069 FT		004069 FT	
			INTER-AHD	LACKAWANNA AV
				(SR0347 SEG 0130/0000)
				LACKAWANNA AV
			0020/2045	(SR0347 SEG 0130/0000)
HUNTINGTON DR				
(BORO)	0020/2019	==		
				DAVITT ST
				(BORO)
BANK ST			0020/1712	MILES AV
(BORO)	0020/1587	==		(BORO)
				KENWOOD DR
			0020/1060	(BORO)
				BEECHWOOD DR
			0020/0743	(BORO)
1 0 00533 0 00 0020+42	002024 FT		002024 FT	
PANCOAST ST				
(BORO)	0020/0000	==	5 0020/0000	LENGTH(AH 2045 BK 2024)
UPPER DUNDAFF ST				
(BORO)	0010/1553	==		
LINK ST				
(BORO)	0010/1326	==		
			0010/1170	HAMILTON ST
SCOTT RD				(BORO)
(BORO)	0010/0819	==		
ALBERT ST				
(BORO)	0010/0695	==		
LINCOLN ST				
(BORO)	0010/0438	==		
GRANT CT				
(BORO)	0010/0200	==		
	000000 FT			
			000000 FT	1 0 00533 0 00 0000+00
				MAIN ST
				(BORO)
				NC DUNDAFF ST
MAIN ST			INTER-BK	DUNDAFF ST
(BORO)	0010/0000	==		(BORO)
				MFC BEGIN = C
			5 0010/0000	LENGTH(AH 2024 BK 0000)

EXTRACT DATE: 12/17/2015 ROADWAY MANAGEMENT SYSTEM PAGE NUMBER: 218
PRINT DATE: 01/08/2016 SLD COUNTY/SR - ANNUAL PRINT COUNTY: LACKAWANNA
DIR: B TOTAL LEN: .000 MI. DIST: 04-2 SR: 1035
LEFT MUN: SCOTT T RIGHT MUN: SCOTT T

000000 FT



000000 FT
7010/0000 LENGTH(AH 0635 BK 0000)

EXTRACT DATE: 12/17/2015 ROADWAY MANAGEMENT SYSTEM PAGE NUMBER: 217
PRINT DATE: 01/08/2016 SLD COUNTY/SR - ANNUAL PRINT COUNTY: LACKAWANNA

DIR: B TOTAL LEN: 1.088 MI. DIST: 04-2 SR: 1031
LEFT MUN: SCOTT T RIGHT MUN: SCOTT T

005748 FT

005748 FT CARBONDALE RD
0020/3244 (SR0632 SEG 0120/0601)

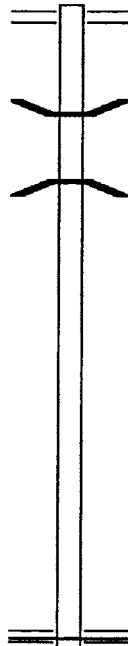
0020/2023 BMS EN 35/1031/0020/1796
2 0 35103 0 00 0042+98
SR 00B1
0020/1796 BMSBG 35/1031/0020/1796

002504 FT

002504 FT 2 0 35103 0 00 0025+02
S 0020/0000 LENGTH(AH 3244 BK 2504)

000000 FT

000000 FT 2 0 35103 0 00 0000+00
NC JOHNSON RD
FAIRVIEW RD
(SR4028 SEG 0060/0000)
MFC BEGIN = E
S 0010/0000 LENGTH(AH 2504 BK 0000)

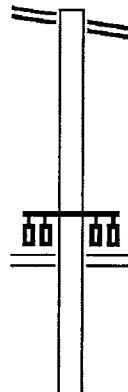


EXTRACT DATE: 12/17/2015 ROADWAY MANAGEMENT SYSTEM PAGE NUMBER: 216
PRINT DATE: 01/08/2016 SLD COUNTY/SR - ANNUAL PRINT COUNTY: LACKAWANNA

DIR: B TOTAL LEN: 2.820 MI. DIST: 04-2 SR: 1029
LEFT MUN: SCOTT T RIGHT MUN: SCOTT T

WILDCAT RD 014891 FT
(SR0247 SEG 0260/1394) 0050/2072

012819 FT



014891 FT WILDCAT RD
0050/2072 (SR0247 SEG 0260/1394)

012819 FT 1 0 00954 0 00 0128+70
COMMERCE DR
(SR0632 SEG 0180/0000)

0050/0000 LENGTH(AH 2072 BK 3907)

GROVE RD

DIR: B TOTAL LEN: 2.820 MI. DIST: 04-2 SR: 1029
 LEFT MUN: SCOTT T RIGHT MUN: SCOTT T

Stationing	Description	Length	Notes
(T537) 0040/2177		==	
1 0 00954 0 00 0089+70 008912 FT	ROVINSKY RD	008912 FT	
(T449) 0040/0000		==	0040/0000 LENGTH(AH 3907 BK 3029)
005883 FT			
		==	005883 FT 1 0 00954 0 00 0059+72
			0030/0000 LENGTH(AH 3029 BK 2688)
			0020/1796 RUSTIC LN (PRDR)
1 0 00954 0 00 0032+27 003195 FT	NOVITSKY RD	003195 FT	
(T484) 0020/0000		==	0020/0000 LENGTH(AH 2688 BK 3195)
			0010/2819 BMSEN 35/1029/0010/2800
			1 0 00954 0 00 0028+70
			HULLS CREEK
			0010/2800 BMSBG 35/1029/0010/2800
000000 FT		---	
			SCOTT
			0010/0389 BLAKELY B
			000000 FT 1 0 00954 0 00 0000+00
			NC GREEN GROVE RD
			JUSTUS RD
			(SR0347 SEG 0150/1199)
			MFC BEGIN = D
			0010/0000 LENGTH(AH 3195 BK 0000)

DIR: B TOTAL LEN: 5.188 MI. DIST: 04-2 SR: 1027
 LEFT MUN: SCOTT T RIGHT MUN: SCOTT T

MUNDRO RD
(T449)

027394 FT

027394 FT CARBONDALE RD
 0110/3869 (SR0632 SEG 0170/0000)

023525 FT

023525 FT 2 0 35068 0 00 0070+84
 ROVINSKY RD
 (T449)

0110/0000

0110/0000 LENGTH(AH 3869 BK 2084)
 NOVITSKY RD
 (T484)

021441 FT

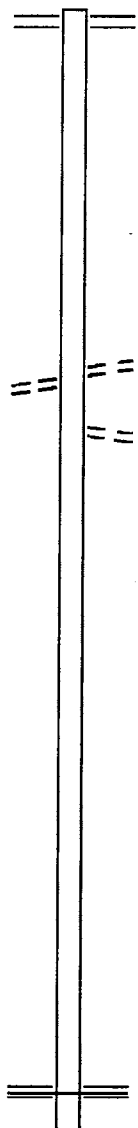
021441 FT 2 0 35068 0 00 0050+00
 0100/0000 LENGTH(AH 2084 BK 2554)

018887 FT

018887 FT 2 0 35068 0 00 0024+46
 NC SR 1027 SH
 0090/0000 LENGTH(AH 2554 BK 2446)

016441 FT

016441 FT 2 0 35068 0 00 0000+00
 JUSTUS BL
 (SR0347 SEG 0180/0000)
 MFC BEGIN = E
 0080/0000 LENGTH(AH 2446 BK 1372)



DIR: B TOTAL LEN: 5.188 MI. DIST: 04-2 SR: 1027
 LEFT MUN: SCOTT T RIGHT MUN: SCOTT T

2 0 35019 0 00 0150+00 015069 FT ACKERLY RD (T427)	0070/0000	==	==	015069 FT UNKNOWN RD (TWP) S 0070/0000 LENGTH(AH 1372 BK 2034)
	013035 FT			S 013035 FT 2 0 35019 0 00 0129+90 S 0060/0000 LENGTH(AH 2034 BK 1805)
WHITEVIEW DR (T532)	0050/0719	==	---	0050/0719 MFC BEGIN = D
HARVEST DR (T533)	0050/0342	==		
2 0 35019 0 00 0112+60 011230 FT MOUNT BETHEL DR (T478)	0050/0000	==	==	011230 FT PEACEFUL VALLEY RD (T478) S 0050/0000 LENGTH(AH 1805 BK 2606) SUNSET DR (T515)
POND RD (TWP)	0040/1367	==	==	0040/2145 (T515)
	008624 FT		==	0040/1040 SAMANTHA LN (TWP)
			==	008624 FT 2 0 35019 0 00 0085+00 MEADOW DR (T518) S 0040/0000 LENGTH(AH 2606 BK 2688)
			---	0030/2489 SCOTT SOUTH ABINGTON T
			==	0030/2377 LYNDON DR (T520)
			==	0030/1582 BARRY DR (TWP)
			==	0030/0974 ALAN DR (TWP)
SCOTT RD (SR4023 SEG 0010/0000)	0030/0659	==	==	0030/0659 SCOTT RD (T483)
2 0 35019 0 00 0058+12 005936 FT CAMINS PY (T493)	0030/0000	==	==	005936 FT S 0030/0000 LENGTH(AH 2688 BK 3301)

DIR: B TOTAL LEN: 5.188 MI. DIST: 04-2 SR: 1027
 LEFT MUN: SOUTH ABINGTON T RIGHT MUN: SOUTH ABINGTON T

MARION RD (TWP)	0020/2936	==			
STANTON DR (T496)	0020/243B	==	==	0020/2576	STANTON DR (TWP)
MEADOWCREEK RD (TWP)	0020/1626	==	==	0020/1941	CAMP HILL DR (TWP)
					BR LEGGETS C STRUCTURE LENGTH 14 FT BMSID 35/1027/0020/1000
PARK ST (T507)	0020/0272 002635 FT	==		002635 FT	2 0 35019 0 00 0026+55 HILL ST (T428)
CHURCH ST (T419)	0010/2322	==	==	0020/0000	LENGTH(AH 3301 BK 2635)
WELLS ST (T419)	0010/1580	==	==	0010/1808	SNYDER AV (T419)
			==	0010/1425	THORPE DR (TWP)
			==	0010/1218	ROBINSON ST (T417)
WILLIAMS ST (T469)	0010/0532	==			
				0010/0390	OP ID SR B1 NB 35/0081/1930/0244
				0010/0300	OP ID SR 0081 SB 35/0081/1931/0208
				0010/0113	BMSEN 35/1027/0010/0045 2 0 35019 0 00 0000+53 NO UNDERPASS INFORMATION
	000000 FT			0010/0045	BMSBG 35/1027/0010/0045 000000 FT 2 0 35019 0 00 0000+00 NC LA YTON RD NORTHERN BL {SR0011 SEG 0351/0000} {SR0011 SEG 0350/0000}
				0010/0000	MFC BEGIN = C LENGTH(AH 2635 BK 0000)

EXTRACT DATE: 12/17/2015 ROADWAY MANAGEMENT SYSTEM PAGE NUMBER: 211
PRINT DATE: 01/08/2016 SLD COUNTY/SR - ANNUAL PRINT COUNTY: LACKAWANNA

DIR: B TOTAL LEN: 1.946 MI. DIST: 04-2 SR: 1025
LEFT MUN: SCOTT T RIGHT MUN: SCOTT T

010279 FT

010279 FT SR 0524 SH
0040/3010 (SR0524 SEG 0080/0000)

007269 FT

007269 FT 2 0 35034 0 00 0175+17
S 0040/0000 LENGTH(AH 3010 BK 2169)

0030/0991 CLUB HOUSE LN
(PRDR)

005100 FT

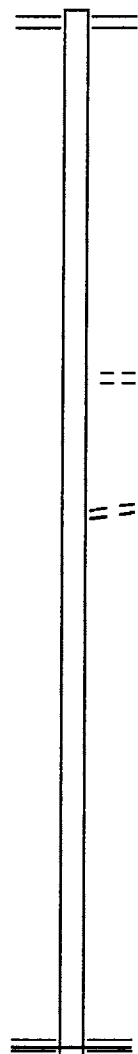
005100 FT 2 0 35034 0 00 0153+18
STRACHAM RD
(T496)
S 0030/0000 LENGTH(AH 2169 BK 2803)

002297 FT

002297 FT 2 0 35034 0 00 0125+15
S 0020/0000 LENGTH(AH 2803 BK 2297)

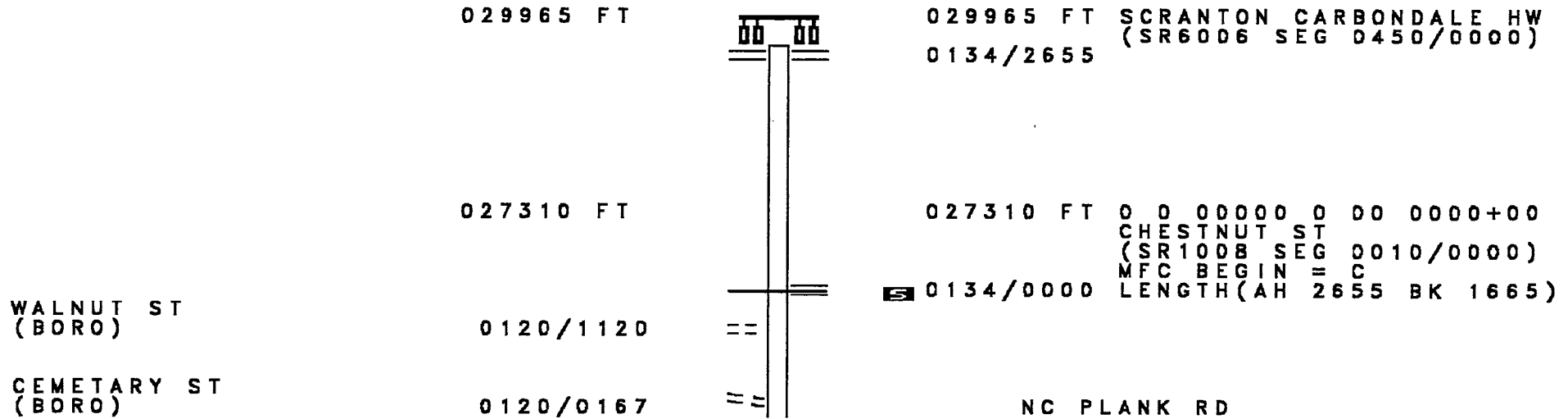
000000 FT

000000 FT 2 0 35034 0 00 0102+04
NC SR 1025 SH
CARBONDALE RD
(SR0632 SEG 0160/0000)
MFC BEGIN = E
S 0010/0000 LENGTH(AH 2297 BK 0000)



EXTRACT DATE: 12/17/2015 ROADWAY MANAGEMENT SYSTEM PAGE NUMBER: 210
 PRINT DATE: 01/08/2016 SLD COUNTY/SR - ANNUAL PRINT COUNTY: LACKAWANNA

DIR: B TOTAL LEN: 5.675 MI. DIST: 04-2 SR: 1023
 LEFT MUN: MAYFIELD B RIGHT MUN: MAYFIELD B



DIR: B TOTAL LEN: 5.675 MI. DIST: 04-2 SR: 1023
 LEFT MUN: MAYFIELD B RIGHT MUN: MAYFIELD B

Left Side	Stationing	Right Side	Stationing
	025645 FT	025645 FT	2 0 35046 0 00 0023+16
		PINE ST	
		(BORO)	
		0120/0000	LENGTH(AH 1665 BK 2311)
		NC CEMETARY ST	
		POPLAR ST	
		(BORO)	
COYLE ST	0110/1423		
(BORO)			
		GLENWOOD ST	
		(BORO)	
		MAYFIELD	
		JERMYN B	
DIVISION ST	0110/0389		
(BORO)			
UNKNOWN AL	0110/015B		
(BORO)	023334 FT	NC DEPEW AV	
MADISON AV			
(BORO)			
		023334 FT	2 0 35046 0 00 0000+00
		WASHINGTON AV	
		(BORO)	
		NC DIVISION ST	
		INTER-BK WASHINGTON AV	
		(BORO)	
		MFC BEGIN = D	
		LTH AH 002311 BK 000100	
		0110/0000	
		023334 FT	
		7104/0000	LTH AH 000100 BK 000809
		INTER-AHD	WASHINGTON AV
		(BORO)	
		RUSHBROOK ST	
		(SR0107 SEG 0280/0000)	
		0100/0809	
		0100/066B	BMS EN 35/1023/0100/064B
			1 0 0064B 7 00 0213+37
			RUSHBROOK CR
		0100/064B	BMSBG 35/1023/0100/064B
		022525 FT	
		022525 FT	1 0 0064B 7 00 0206+88
			FRANKLIN ST
			(BORO)
		0100/0000	LENGTH(AH 0809 BK 3154)
BACON ST	0090/2249		
(BORO)			
		JERMYN ST	
		(BORO)	
GIBSON ST		0090/1753	

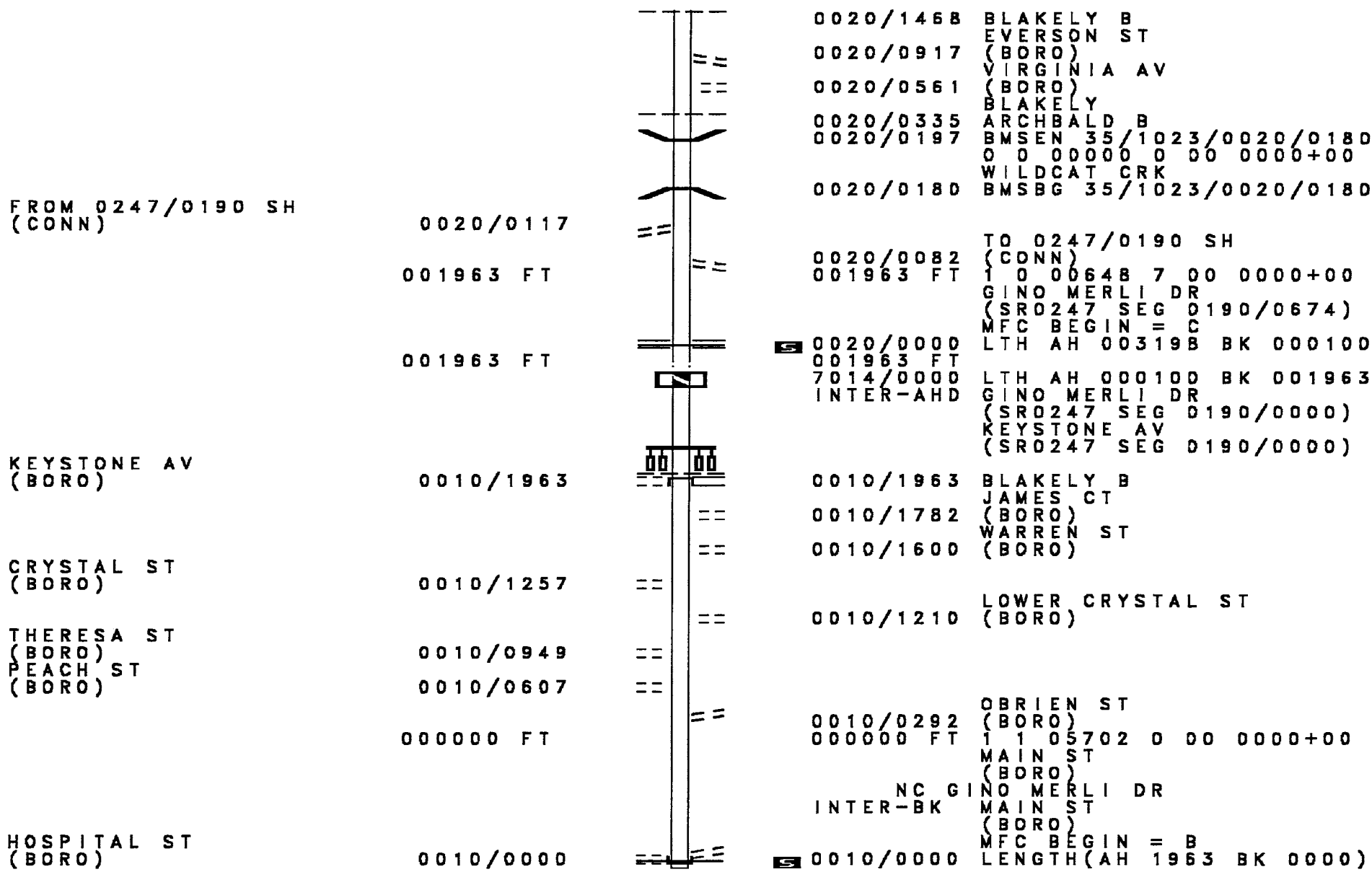
DIR: B TOTAL LEN: 5.675 MI. DIST: 04-2 SR: 1023
 LEFT MUN: JERMYN B RIGHT MUN: JERMYN B

(BORO)	0090/1315	==						
			==	0090/1071	MAPLE ST			
			==		(BORO)			
LACKAWANNA ST	0090/0619	==		0090/0667	LACKAWANNA ST			
(BORO)					(BORO)			
	019371 FT			019371 FT	1 0 00648 7 00	0175+00		
					WASHINGTON AVE			
			==	0090/0000	LENGTH(AH 3154 BK 2533)			
					NC WASHINGTON AV			
			---		JERMYN			
				0080/2386	ARCHBALD B			
EAST VALLEY RD	0080/1585	==						
(BORO)								
CENTER VALLEY RD	0080/1471	==						
(BORO)								
WEST VALLEY RD	0080/1200	==						
(BORO)								
	016838 FT			016838 FT	1 0 00648 7 00	0149+24		
				0080/0000	LENGTH(AH 2533 BK 2475)			
	014363 FT			014363 FT	1 0 00648 7 00	0123+91		
				0070/0000	LENGTH(AH 2475 BK 3019)			
			00		COLUMBUS DR			
			00		(BORO)			
			==	0060/1561				
			==	0060/0350	KEN-LIN ESTATES RD			
					(BORO)			
	011344 FT			011344 FT	1 0 00648 7 00	0093+72		
				0060/0000	LENGTH(AH 3019 BK 2307)			

DIR: B TOTAL LEN: 5.675 MI. DIST: 04-2 SR: 1023
 LEFT MUN: ARCHBALD B RIGHT MUN: ARCHBALD B

Location	Segment	Length	Notes
GRUBY ST (BORO)	0050/0522	009037 FT	KENNEDY DR (SR1012 SEG 0010/0000)
1 0 00648 7 00 0070+65	009037 FT		
JONES ST (BORO)	0050/0000	0050/0000	LENGTH(AH 2307 BK 1680) TO 1012/0010 SH (CONN)
PIERCE ST (BORO)	0040/0871		
EDWARDS CT (BORO)	0040/0721		
COUZEN ST (BORO)	0040/0385		
BETTY ST (SR1010 SEG 0020/2180)	0040/0000	007357 FT	007357 FT 1 0 00648 7 00 0053+81 NC MAIN ST LENGTH(AH 1680 BK 2196) CHURCH ST (BORO)
HANDLEY ST (BORO)	0030/1781		
EAST ST (BORO)	0030/1411		
REAR MAIN ST (BORO)	0030/1233		
SOUTH ST (BORO)	0030/0359	005161 FT	0030/1049 WEST ST (BORO)
BORO RD (BORO)	0020/2940		0030/0412 DIANE ST (BORO)
LUCAS DR (TWP)	0020/1575		005161 FT 1 0 00648 7 00 0031+85 LENGTH(AH 2196 BK 3198)
			0020/2643 ARNOLD DR (BORO)
			0020/2239 HILLTOP RD (BORO)
			0020/1630 CAROL ST (BORO)
			ARCHBALD

DIR: B TOTAL LEN: 5.675 MI. DIST: 04-2 SR: 1023
 LEFT MUN: ARCHBALD B RIGHT MUN: ARCHBALD B



FROM 0247/0190 SH
(CONN)

KEYSTONE AV
(BORO)

CRYSTAL ST
(BORO)

THERESA ST
(BORO)
PEACH ST
(BORO)

HOSPITAL ST
(BORO)

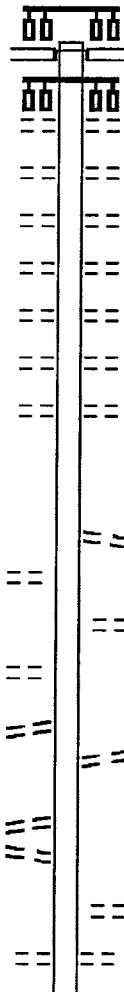
S

S

DIR: B TOTAL LEN: 5.112 MI. DIST: 04-2 SR: 1019
 LEFT MUN: CARBONDALE C RIGHT MUN: CARBONDALE C

026995 FT

026995 FT
 INTER-AHD



SALEM AV
 (SR0106 SEG 0172/2739)
 MAIN ST
 (SR6006 SEG 0490/1478)

0110/1897

CHURCH ST
 (CITY)

0110/1531

TERRACE ST
 (CITY)

0110/1332

WYOMING AV
 (CITY)

0110/1141

WASHINGTON ST
 (CITY)

0110/0951

SPRING ST
 (CITY)

0110/0762

PARK ST
 (CITY)

0110/0570

HIGH ST
 (CITY)

0110/0381

025098 FT

025098 FT 2 0 35037 0 00 0253+15
 NC SA

SALEM AV
 (CITY)

5 0110/0000

LENGTH(AH 1897 BK 2225)

SEVENTH AV
 (CITY)

0100/2098

EASTERN AV
 (CITY)

0100/1996

EIGHTH AV
 (CITY)
 OLIVE ST
 (CITY)

0100/1611

CORTLAND ST
 (CITY)

0100/1305

0100/1172

CORTLAND ST
 (CITY)
 10TH AV
 (CITY)

0100/1159

0100/0870

10TH AV
 (CITY)
 HARLEM AV
 (CITY)

0100/0888

0100/0552

FAIRLAWN AV

DIR: B TOTAL LEN: 5.112 MI. DIST: 04-2 SR: 1019
 LEFT MUN: CARBONDALE C RIGHT MUN: CARBONDALE C

FERN AV
 (CITY)

0100/0128
 022873 FT

0100/0349 (CITY)

022873 FT 2 0 35037 0 00 0229+95
 0100/0000 LENGTH(AH 2225 BK 2971)
 CAREY AV
 0090/2383 (CITY)

0090/1511 CARBONDALE T

019902 FT

0090/0539 BMS EN 35/1019/0090/0724
 2 0 35037 0 00 0199+70
 SR 0006
 0090/0166 BMSBG 35/1019/0090/0724
 019902 FT 2 0 35037 0 00 0199+70
 0090/0000 LENGTH(AH 2971 BK 2558)
 NC WAYNE ST

017344 FT

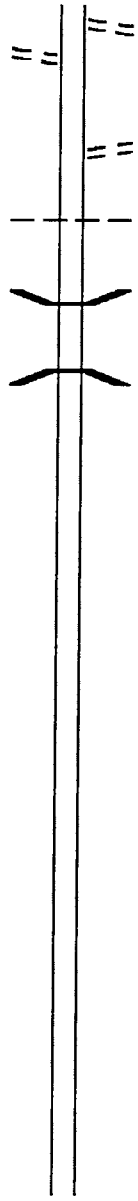
017344 FT 2 0 35037 0 00 0174+70
 0080/0000 LENGTH(AH 2558 BK 2521)

014823 FT

014823 FT 2 0 35037 0 00 0149+36
 0070/0000 LENGTH(AH 2521 BK 2481)

012342 FT

012342 FT 2 0 35037 0 00 0124+55
 0060/0000 LENGTH(AH 2481 BK 2498)



DIR: B TOTAL LEN: 5.112 MI. DIST: 04-2 SR: 1019
 LEFT MUN: CARBONDALE T RIGHT MUN: CARBONDALE T

009844 FT

009844 FT 2 0 35037 0 00 0099+57
 S 0050/0000 LENGTH(AH 2498 BK 2500)

007344 FT

007344 FT 2 0 35037 0 00 0074+57
 S 0040/0000 LENGTH(AH 2500 BK 2706)

004638 FT

004638 FT 2 0 35037 0 00 0047+37
 CARBONDALE
 JEFFERSON T
 S 0030/0000 LENGTH(AH 2706 BK 2235)

002403 FT

002403 FT 2 0 35037 0 00 0024+57
 S 0020/0000 LENGTH(AH 2235 BK 2403)

=

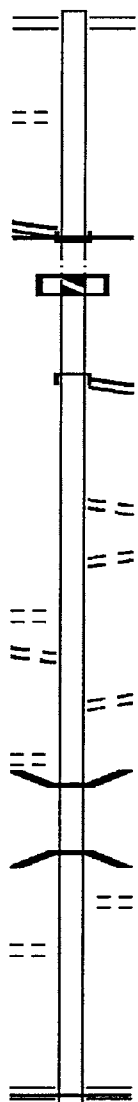
0010/1367 ROBINSON RD
 (T428)

000000 FT

0010/0226 ROBINSON CRK
 STRUCTURE LENGTH 10 FT
 BMSID 35/1019/0010/0226
 000000 FT 2 0 35037 0 00 0000+00
 NC SR 1019 SH
 * REF-BK SR 3022 SH
 (SR 3022 SEG 0010/0000)
 MFC BEGIN = D
 BK-WAYNE (63)
 S 0010/0000 LENGTH(AH 2403 BK 0000)

DIR: B TOTAL LEN: .965 MI. DIST: 04-2 SR: 1018
 LEFT MUN: JESSUP B RIGHT MUN: JESSUP B

	005096 FT		005096 FT HILL ST 0020/1393 (SR1014 SEG 0020/0000)
BORO AL (BORO)	0020/0489	==	
2 0 35062 1 00 0037+00 CHURCH ST (SR0247 SEG 0140/2318)	003703 FT 0020/0000 003703 FT	==	NC ERIE ST INTER-BK CHURCH ST 003703 FT (SR0247 SEG 0140/2318) MFC BEGIN = E 0020/0000 LTH AH 001393 BK 000100 003703 FT 7014/0000 LTH AH 000100 BK 003703 INTER-AHD CHURCH ST (SR0247 SEG 0140/2275) CHURCH ST 0010/3703 (SR0247 SEG 0140/2275)
		==	
SECOND ST (BORO)	0010/1505	==	0010/2228 MULLEN ST (BORO)
THIRD AV (BORO)	0010/1077	==	0010/1607 BARRET ST (BORO)
		==	
FOURTH AV (BORO)	0010/0778	==	0010/0792 GALLAGHER RD (BORO)
		==	
		==	0010/0565 BMSEN 35/1018/0010/0542 0 0 00000 0 00 0000+00 STERRY CREEK 0010/0542 BMSBG 35/1018/0010/0542 POWDER MILL RD 0010/0390 (BORO)
		==	
WALSH ST (BORO)	0010/0320 000000 FT	==	000000 FT 2 0 35062 1 00 0000+00 NC LANE ST CONSTITUTION AV (SR1016 SEG 0040/0000) MFC BEGIN = D 0010/0000 LENGTH(AH 3703 BK 0000)



DIR: B TOTAL LEN: 6.035 MI. DIST: 04-2 SR: 1017
 LEFT MUN: FELL T RIGHT MUN: FELL T

PETRILAK RD
 (T513)
 LC TO T513 RD
 (CONN)

031867 FT

031867 FT FALLBROOK ST
 0130/2102 (SR0106 SEG 0102/1824)

029765 FT

0130/0246 MERLI SARNOSKI PARK RD
 (PARK)
 029765 FT 2 0 35093 0 00 0154+95
 S 0130/0000 LENGTH(AH 2102 BK 2501)

0120/0176

0120/0988 FELL
 GREENFIELD T

0120/0029

027264 FT

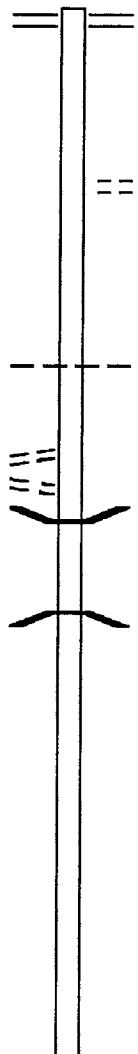
0120/0013 BMS EN 35/1017/0120/0000
 027264 FT 2 0 35093 0 00 0129+84
 BR FALL BRK
 BMSBG 35/1017/0120/0000
 S 0120/0000 LENGTH(AH 2501 BK 3125)

024139 FT

024139 FT 2 0 35093 0 00 0098+59
 S 0110/0000 LENGTH(AH 3125 BK 2324)

021815 FT

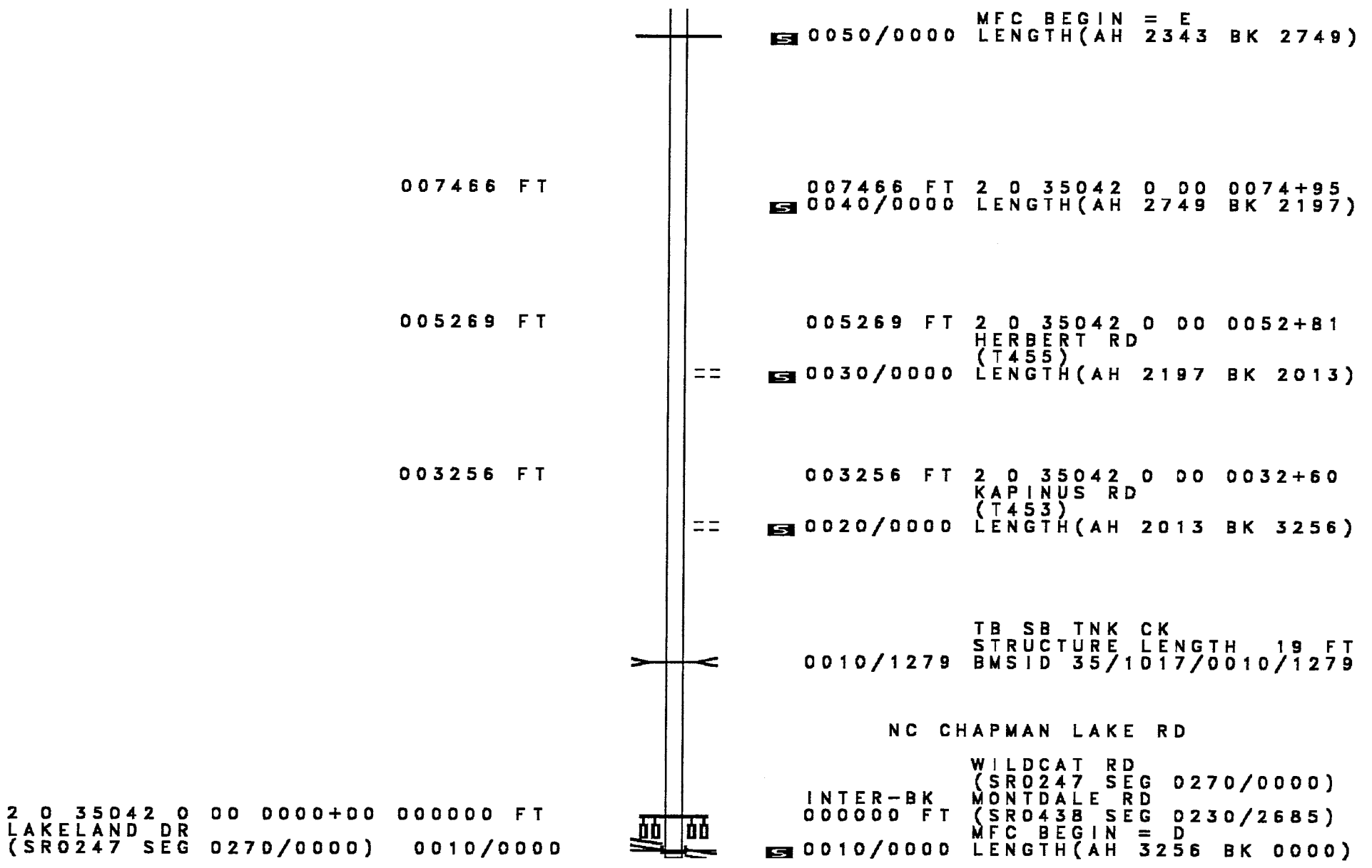
021815 FT 2 0 35093 0 00 0074+98



DIR: B TOTAL LEN: 6.035 MI. DIST: 04-2 SR: 1017
LEFT MUN: GREENFIELD T RIGHT MUN: GREENFIELD T

Stationing	Segment	Length	Start	End	Notes
019358 FT	0100/0000	LENGTH	2324	2457	(AH BK 2457)
016798 FT	0090/0000	LENGTH	2457	2560	(AH BK 2560)
016798 FT	0080/0000	LENGTH	2560	2478	(AH BK 2478)
014320 FT	0070/0000	LENGTH	2478	1762	(AH BK 1762)
012558 FT	0060/0000	LENGTH	1762	2343	(AH BK 2343)
010215 FT	010215 FT	2 0 35042	0 00 0102+45		GIBSON BURN HUB COR PK (SR1006 SEG 0060/0000)

DIR: B TOTAL LEN: 6.035 MI. DIST: 04-2 SR: 1017
 LEFT MUN: SCOTT T RIGHT MUN: SCOTT T



2 0 35042 0 00 0000+00 000000 FT
 LAKELAND DR
 (SR0247 SEG 0270/0000) 0010/0000

0050/0000 MFC BEGIN = E
 LENGTH(AH 2343 BK 2749)

007466 FT
 007466 FT 2 0 35042 0 00 0074+95
 0040/0000 LENGTH(AH 2749 BK 2197)

005269 FT
 005269 FT 2 0 35042 0 00 0052+81
 HERBERT RD
 (T455)
 0030/0000 LENGTH(AH 2197 BK 2013)

003256 FT
 003256 FT 2 0 35042 0 00 0032+60
 KAPINUS RD
 (T453)
 0020/0000 LENGTH(AH 2013 BK 3256)

TB SB TNK CK
 STRUCTURE LENGTH 19 FT
 0010/1279 BMSID 35/1017/0010/1279

NC CHAPMAN LAKE RD

WILDCAT RD
 (SR0247 SEG 0270/0000)
 INTER-BK MONTDAL E RD
 000000 FT (SR0438 SEG 0230/2685)
 MFC BEGIN = D
 0010/0000 LENGTH(AH 3256 BK 0000)

EXTRACT DATE: 12/17/2015 ROADWAY MANAGEMENT SYSTEM PAGE NUMBER: 198
PRINT DATE: 01/08/2016 SLD COUNTY/SR - ANNUAL PRINT COUNTY: LACKAWANNA
DIR: B TOTAL LEN: 2.161 MI. DIST: 04-2 SR: 1016
LEFT MUN: JESSUP B RIGHT MUN: JESSUP B

011415 FT

=-F=-

011415 FT
INTER-AHD BRIDGE ST
(BORO)
MAIN ST
0060/0902 (BORO)

DIR: B TOTAL LEN: 2.161 MI. DIST: 04-2 SR: 1016
 LEFT MUN: JESSUP B RIGHT MUN: JESSUP B

Location / Segment	Segment ID	Length (FT)	Start Station	End Station	Notes
RIVERVIEW DR (BORO)	0060/0212	010513			
MAPLE ST (BORO)	0050/1181				
PALMER DR (BORO)	0050/0829				
BUTTONWOOD ST (BORO)	0050/0460				
RIVER ST (BORO)	0050/0091	008992			
BRIDGE ST (SR0247 SEG 0150/1738)	0040/1251				
FLYNN ST (BORO)	0040/1006				
	007741				
	0060/0847				BMS EN 35/1016/0060/0721 2 0 35061 0 00 0001+83 LACKA RIVER
	0060/0721				BMSBG 35/1016/0060/0721 HIGH ST
	0060/0577				(BORO) OLGA ST
	0060/0445				(BORO) BASALYGA ST
	0060/0212	010513			(BORO) 2 0 35061 0 00 0008+92 NC HILL ST HILL ST (SR1014 SEG 0010/0000) HILL ST (SR1014 SEG 0010/0000)
	0060/0000				LENGTH(AH 0902 BK 1521)
	008992				FT 2 0 35041 1 00 0000+00 CHURCH ST (SR0247 SEG 0160/0000)
	INTER-BK				CONSTITUTION AV (SR0247 SEG 0160/0000)
	0050/0000	008992			LTH AH 001521 BK 000100
	7044/0000				LTH AH 000100 BK 001251
	INTER-AHD				CONSTITUTION AV
	0040/1251				(SR0247 SEG 0150/1738)
	0040/0941				MCLAUGHIN METALS OVERPASS IS RR X-ING DELAWARE ST (BORO) CHERRY ST
	0040/0798				(BORO)
	0040/0673				BMS EN 35/1016/0040/0655 2 0 35062 0 01 0083+69 STERRY CREEK
	0040/0655				BMSBG 35/1016/0040/0655
	007741				FT 2 0 35062 0 01 0077+13 NC CONSTITUTION AV

DIR: B TOTAL LEN: 2.161 MI. DIST: 04-2 SR: 1016
 LEFT MUN: JESSUP B RIGHT MUN: JESSUP B

Stationing	Segment Description	Stationing	Segment Description
		0040/0000	LANE ST (SR1018 SEG 0010/0000) LENGTH(AH 1251 BK 3074)
		0030/2299	JESSUP OLYPHANT B
		0030/1810	MOOSIC ST (BORO)
POPLAR ST (BORO) 0030/1574		0030/1550	POPLAR ST (BORO)
		0030/0520	SWALLOW ST (BORO)
004667 FT		004667 FT	2 0 35062 0 01 0046+39
		0030/0000	SANKO DR (BORO) LENGTH(AH 3074 BK 2114)
VALLEY AV (BORO) TO/FROM VALLEY AV (CONN) 0020/1581			NC VALLEY AV
0020/1341			
002553 FT		002553 FT	2 0 35062 0 00 0024+79
		0020/0000	LENGTH(AH 2114 BK 2553)
		0010/1283	PARK ST (BORO)
GRANT ST (BORO) 0010/0995		0010/0888	GRANT ST (BORO)
		0010/0508	LACKAWANNA AV (BORO)
		0010/0307	PINE ST (BORO)
			NC GARFIELD AV
			VALLEY AV (SR0347 SEG 0090/1443)
2 0 35062 0 00 0000+00 000000 FT		INTER-BK 000000 FT	SCOTT RD (BORO)
VALLEY AV (SR0347 SEG 0090/1443) 0010/0000		0010/0000	MFC BEGIN = C LENGTH(AH 2553 BK 0000)

DIR: B TOTAL LEN: 5.101 MI. DIST: 04-2 SR: 1015
LEFT MUN: GREENFIELD T RIGHT MUN: GREENFIELD T

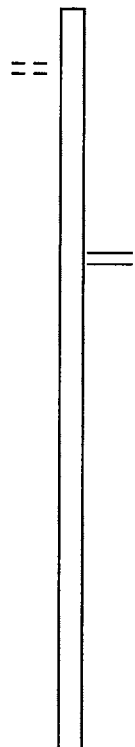
STEEBEING RD
(T507)

026936 FT

0110/1537

024863 FT

021545 FT



026936 FT AH-SUSQUEHANNA (57)
* REF-AHD SR 2008 SH
0110/2073 (SR2008 SEG 0010/0000)

024863 FT 1 0 00322 0 00 0843+43
HICKORY RIDGE RD
(SR1002 SEG 0010/0000)
S 0110/0000 LENGTH(AH 2073 BK 3318)

021545 FT 1 0 00322 0 00 0810+25
S 0100/0000 LENGTH(AH 3318 BK 3073)

DIR: B TOTAL LEN: 5.101 MI. DIST: 04-2 SR: 1015
 LEFT MUN: GREENFIELD T RIGHT MUN: GREENFIELD T

018472 FT

018472 FT 1 0 00322 0 00 0779+52
 S 0090/0000 LENGTH(AH 3073 BK 2427)

016045 FT

016045 FT 1 0 00322 0 00 0755+78
 S 0080/0000 LENGTH(AH 2427 BK 2784)

013261 FT

0070/0122 CONN TO/FROM STILLMEADO
 (CONN)
 013261 FT 1 0 00322 0 00 0727+94
 STILLMEADOW RD
 (TWP)
 S 0070/0000 LENGTH(AH 2784 BK 1498)

011763 FT

011763 FT 1 0 00322 0 00 0711+97
 BR TNKHNK CK
 STRUCTURE LENGTH 16 FT
 BMSID 35/1015/0060/0000
 S 0060/0000 LENGTH(AH 1498 BK 2416)

0050/1061 BMS EN 35/1015/0050/0849
 1 0 00322 0 00 0695+88
 SR 0081

0050/0849 BMSBG 35/1015/0050/0849
 009347 FT

1 0 00322 0 00 0687+69 009347 FT
 NORTHERN CHURCH RD
 (T568)
 AMASA RD
 (T503)
 0050/0000

NC CREAMERY RD
 S 0050/0000 LENGTH(AH 2416 BK 2715)

DIR: B TOTAL LEN: 5.101 MI. DIST: 04-2 SR: 1015
 LEFT MUN: GREENFIELD T RIGHT MUN: GREENFIELD T

Segment Description	Start Station	End Station	Length (FT)	Notes
	006632	006632	0	
	00440	00440	0	GREENFIELD BENTON T LENGTH(AH 2715 BK 2502)
	004130	004130	0	
	0030	0030	0	LENGTH(AH 2502 BK 1945)
CREAMERY RD (SR1102 SEG 0010/1020)	0020	0020	0	
	002185	002185	0	
	002185	002185	0	BENTON RD (SR0107 SEG 0120/1138) INTER-BK BENTON RD (SR0107 SEG 0120/1138)
	002185	002185	0	LTH AH 001945 BK 000100
BENTON RD (SR0107 SEG 0120/0000)	0010	0010	0	
	0010	0010	0	BENTON RD (SR0107 SEG 0120/0000) BMSBN 35/1015/0010/1934 1 0 00322 0 00 0604+97 BR TUNKHANNOCK CRK
	0010	0010	0	BMSBG 35/1015/0010/1934 FRANKLIN VALLEY RD (T445)
	0010	0010	0	
GRITMAN RD (T501)	0010	0010	0	
	000000	000000	0	
	000000	000000	0	NC WHITES RD JORDON HOLLOW RD (SR4003 SEG 0070/0000) MFC BEGIN = E
STATES RD (T553)	0010	0010	0	
	0010	0010	0	LENGTH(AH 2185 BK 0000)

DIR: B TOTAL LEN: .832 MI. DIST: 04-2 SR: 1014
 LEFT MUN: JESSUP B RIGHT MUN: JESSUP B

Location	Segment	Length (FT)	Notes
	004394	004394	FT INTER-AHD HILL ST (SR0247 SEG 0130/1286)
	0030/0872	0030/0872	GRASSY ISLAND AV (SR0247 SEG 0130/1286)
	0030/0265	0030/0265	POWELL AV (BORO) 2 0 35061 0 00 0044+35
	003522	003522	FT CENTER ST (BORO)
MACK ST (BORO)	0020/0960	0020/0960	LENGTH(AH 0872 BK 1172)
BREAKER ST (BORO)	0020/0616	0020/0616	CLARKSON AV (BORO)
	0020/0319	0020/0319	FRONT ST (BORO) 2 0 35061 0 00 0032+63
	002350	002350	FT ERIE ST (SR1018 SEG 0020/1393)
LENA LN (BORO)	0010/2058	0010/2058	LENGTH(AH 1172 BK 2350)
	0010/1821	0010/1821	NEW PARK ST (BORO)
	0010/1275	0010/1275	SECOND AV (BORO)
VASS ST (BORO)	0010/1024	0010/1024	(AAR 249622U)#TRKS 01
	0010/0590	0010/0590	BRENNAN ST (BORO)
SAXON ST (BORO)	0010/0545	0010/0545	
	0010/0340	0010/0340	MC DERMOTT ST (BORO) 2 0 35061 0 00 0008+92
	000000	000000	FT CONSTITUTION AV (SR1016 SEG 0060/0000)
CONSTITUTION AV (SR1016 SEG 0060/0000)	0010/0000	0010/0000	NC HILL ST MFC BEGIN = C LENGTH(AH 2350 BK 0000)

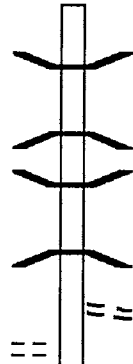
DIR: B TOTAL LEN: 5.824 MI. DIST: 04-2 SR: 1013
 LEFT MUN: GREENFIELD T RIGHT MUN: GREENFIELD T

WELLS RD
(T519)

030754 FT

* 030754 FT AH-SUSQUEHANNA (57)
 REF-AHD SR 2012 SH
 0120/3786 (SR2012 SEG 0010/0000)
 0120/3114 BMS EN 35/1013/0120/3072
 1 0 00615 0 00 0300+83
 DUNDAFF CRK
 0120/3072 BMSBG 35/1013/0120/3072
 0120/2175 BMS EN 35/1013/0120/2156
 1 0 00615 0 00 0291+67
 TR S B TNK C
 0120/2156 BMSBG 35/1013/0120/2156
 UNKNOWN RD
 0120/1890 (TWP)

0120/1585



026968 FT

026968 FT 1 0 00615 0 00 0270+05
 0120/0000 LENGTH(AH 3786 BK 2925)

024043 FT

024043 FT 1 0 00615 0 00 0240+75
 HICKORY RIDGE RD
 (SR1002 SEG 0040/0000)
 0110/0000 LENGTH(AH 2925 BK 3016)

021027 FT

021027 FT 1 0 00615 0 00 0210+68
 NC CLIFFORD RD

DIR: B TOTAL LEN: 5.824 MI. DIST: 04-2 SR: 1013 /
 LEFT MUN: GREENFIELD T RIGHT MUN: GREENFIELD T

Stationing	Distance (FT)	Segment	Description
		0100/0000	ARNOLD RD (T566) LENGTH(AH 3016 BK 1844)
019183	FT	0090/0000	019183 FT 1 0 00615 0 00 0192+86 LENGTH(AH 1844 BK 2535)
016648	FT	0080/0000	016648 FT 1 0 00615 0 00 0165+51 STICKLER POND RD (T511) LENGTH(AH 2535 BK 2053)
014595	FT	0070/0026	BMS EN 35/1013/0070/0000 014595 FT 1 0 00615 0 00 0146+03 DAVISON CR BMSBG 35/1013/0070/0000 LENGTH(AH 2053 BK 2067)
		0070/0000	WHITE RD (T509)
		0060/1581	TO/FROM T509 WHITE RD
		0060/1478	(CONN)
012528	FT	0060/0000	012528 FT 1 0 00615 0 00 0124+93 LENGTH(AH 2067 BK 2010)
EDWARDS LN (T467)		0050/0048	
010518	FT	010518	010518 FT 1 0 00615 0 00 0105+17 SR 0107 SH (SR0107 SEG 0170/0000)

DIR: B TOTAL LEN: 5.824 MI. DIST: 04-2 SR: 1013
 LEFT MUN: GREENFIELD T RIGHT MUN: GREENFIELD T

SR 0107 SH
 (SR0107 SEG 0170/0000) 0050/0000

MFC BEGIN = D
 GREENFIELD
 SCOTT T
 0050/0000 LENGTH(AH 2010 BK 2850)

007668 FT

0040/0016 BMS EN 35/1013/0040/0000
 007668 FT 1 0 00615 0 00 0076+67
 ELM BROOK
 0040/0000 BMSBG 35/1013/0040/0000
 LENGTH(AH 2850 BK 3508)

1 0 00615 0 00 0041+59 004160 FT
 TAYLOR RD
 (T506) 0030/0000

004160 FT SR 1006 SH
 (SR1006 SEG 0010/0000)
 0030/0000 LENGTH(AH 3508 BK 1557)

002603 FT

002603 FT 1 0 00615 0 00 0024+98
 0020/0000 LENGTH(AH 1557 BK 2603)

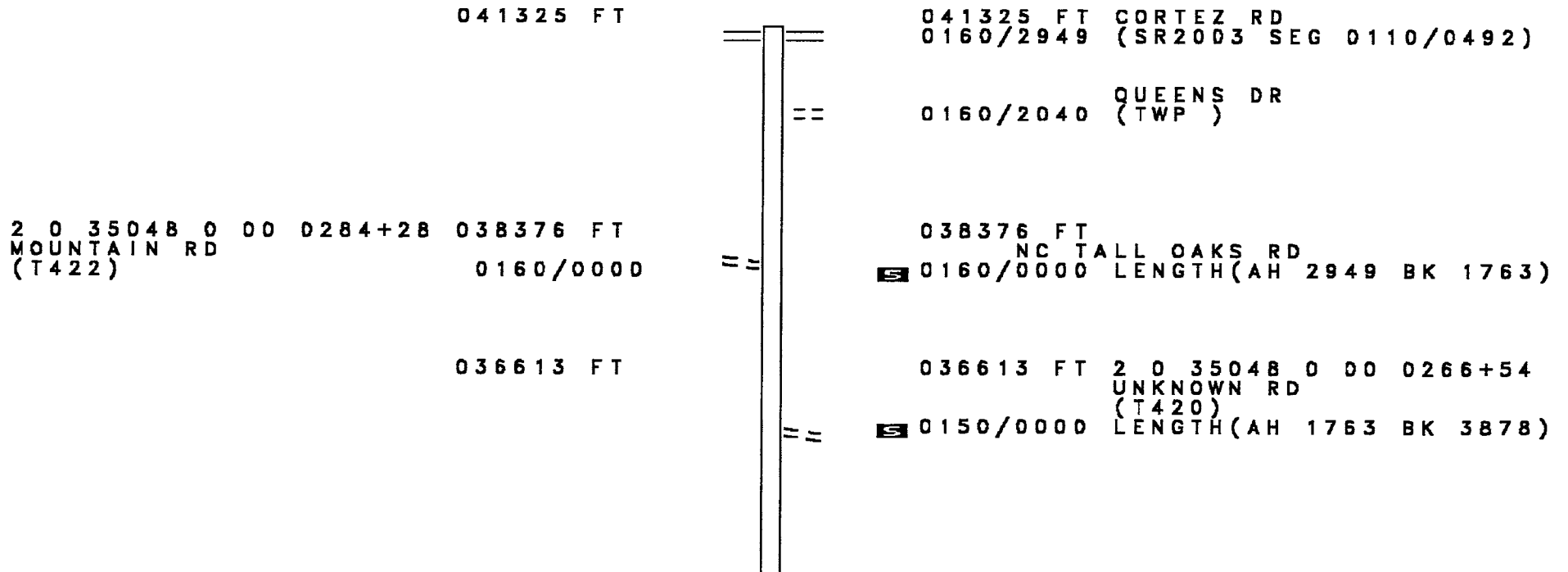
000000 FT

0010/0233 BOYARSKY RD
 (T498)
 000000 FT 1 0 00615 0 00 0000+00
 SR 0438 SH
 (SR0438 SEG 0170/2288)
 NC TOMPKINSVILLE RD
 MFC BEGIN = E
 0010/0000 LENGTH(AH 2603 BK 0000)

SR 0438 SH
 (SR0438 SEG 0170/2288) 0010/0000

EXTRACT DATE: 12/17/2015 ROADWAY MANAGEMENT SYSTEM PAGE NUMBER: 188
PRINT DATE: 01/08/2016 SLD COUNTY/SR - ANNUAL PRINT COUNTY: LACKAWANNA

DIR: B TOTAL LEN: 7.826 MI. DIST: 04-2 SR: 1012
LEFT MUN: JEFFERSON T RIGHT MUN: JEFFERSON T



DIR: B TOTAL LEN: 7.826 MI. DIST: 04-2 SR: 1012
LEFT MUN: JEFFERSON T RIGHT MUN: JEFFERSON T

032735 FT

032735 FT 2 0 35048 0 00 0227+95
S 0140/0000 LENGTH(AH 3878 BK 2056)

030679 FT

030679 FT 2 0 35048 0 00 0209+41
S 0130/0000 LENGTH(AH 2056 BK 3464)

027215 FT

027215 FT 2 0 35048 0 00 0175+04
S 0120/0000 LENGTH(AH 3464 BK 2537)

024678 FT

024678 FT 2 0 35048 0 00 0149+56
S 0110/0000 LENGTH(AH 2537 BK 2450)
PRIVATE RD
0100/2323 (PRDR)

022228 FT

022228 FT 2 0 35048 0 00 0125+06
S 0100/0000 LENGTH(AH 2450 BK 2499)

0090/1693 JEFFERSON
ARCHBALD B

DIR: B TOTAL LEN: 7.826 MI. DIST: 04-2 SR: 1012
 LEFT MUN: JEFFERSON T RIGHT MUN: JEFFERSON T

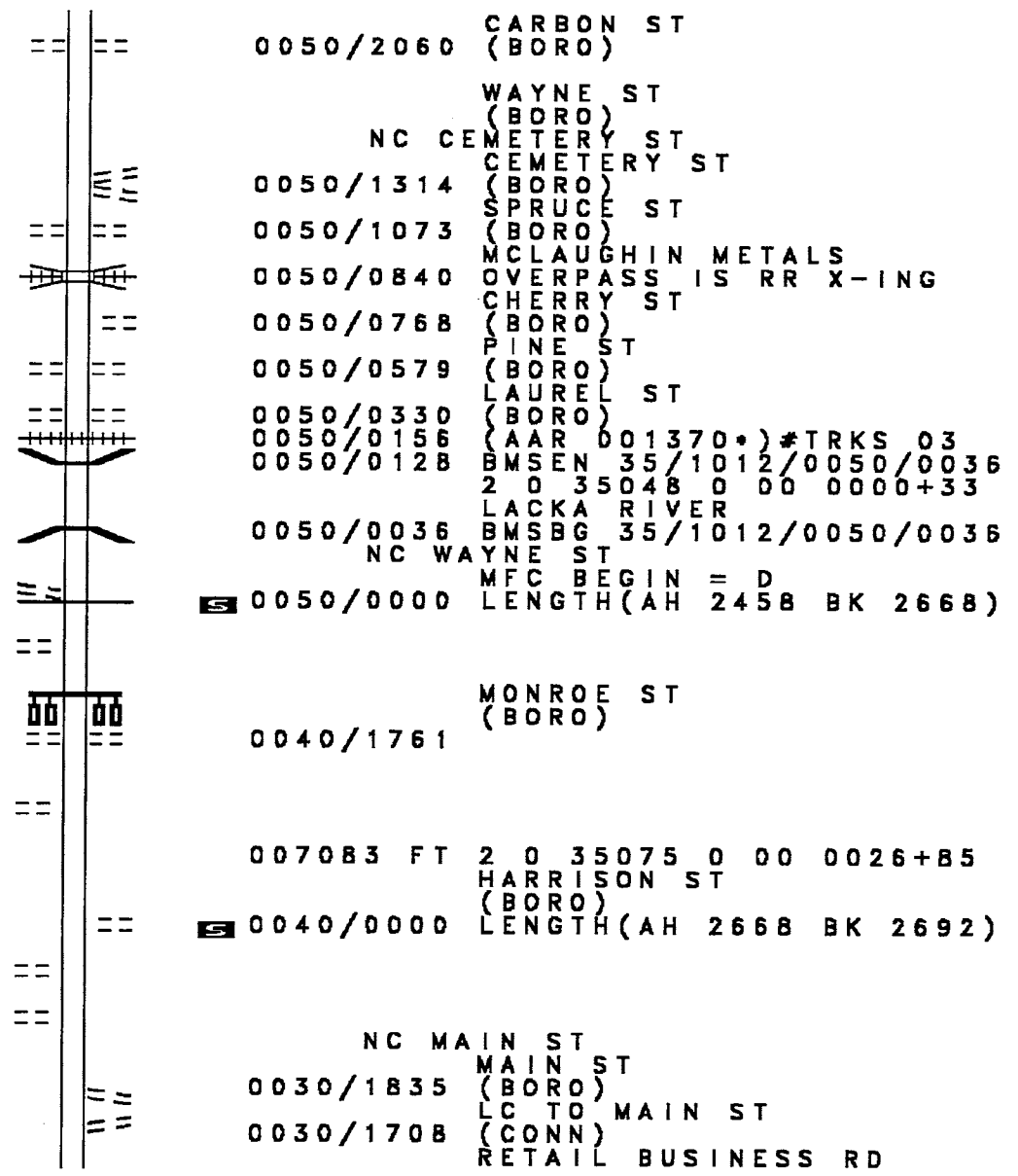
019729 FT		019729 FT 2 0 35048 0 00 0099+95
		0090/0000 LENGTH(AH 2499 BK 2498)
	==	0080/1241 SHOOTING RANGE ENT RD (GOVT)
017231 FT		017231 FT 2 0 35048 0 00 0074+97
		0080/0000 LENGTH(AH 2498 BK 2077)
	==	0070/0315 BORO RD (PRDR)
015154 FT		015154 FT 2 0 35048 0 00 0053+96
		0070/0000 LENGTH(AH 2077 BK 2945)
		RAMP D RD (SRB032 SEG 0750/0000)
	==	RAMP A RD (SRB032 SEG 0010/1125)
	==	SR 0006
	==	0060/2228 OP ID 35/0006/0414/0684
	==	SR 0006
	==	0060/2147 OP ID 35/0006/0415/0653
		RAMP C RD (SRB032 SEG 0500/1584)
	==	RAMP B RD (SRB032 SEG 0250/0000)
(APRA) LEEWARD CONSTR C	==	0060/1858
	⊕	0060/1500 PEI POWER PARK RD (PRDR)
	==	0060/0594 POPLAR ST (BORO)
	==	0060/0420 CHESTNUT ST (BORO)
GOERS HILL RD (BORO)	==	0060/0234
	==	012209 FT
	==	012209 FT 2 0 35048 0 00 0024+60
		ASH ST (BORO)
	==	0060/0000 LENGTH(AH 2945 BK 2458)
SALEM RD (BORO)	==	0050/2188
	==	NC SALEM RD

DIR: B TOTAL LEN: 7.826 MI. DIST: 04-2 SR: 1012
 LEFT MUN: ARCHBALD B RIGHT MUN: ARCHBALD B

2 0 35048 0 00 0000+00 009751 FT
 MAIN ST
 (CNTY) 0050/0000
 BANK ST
 (BORO) 0040/2468

OLD RIDGE RD
 (BORO) 0040/0891
 007083 FT

HIGH ST
 (BORO) 0030/2504
 CHARLES ST
 (BORO) 0030/2053



0050/2060 CARBON ST
 (BORO)
 WAYNE ST
 (BORO)
 NC CEM METERY ST
 CEMETERY ST
 0050/1314 (BORO)
 0050/1073 (BORO)
 0050/0840 MCLAUGHIN METALS
 OVERPASS IS RR X-ING
 0050/0768 (BORO)
 CHERRY ST
 PINE ST
 0050/0579 (BORO)
 LAUREL ST
 (BORO)
 0050/0330 (BORO)
 0050/0156 (AAR 001370*) #TRKS 03
 0050/0128 BMS EN 35/1012/0050/0036
 2 0 35048 0 00 0000+33
 LACKA RIVER
 0050/0036 BMS BG 35/1012/0050/0036
 NC WAYNE ST
 MFC BEGIN = D
 0050/0000 LENGTH(AH 2458 BK 2668)
 MONROE ST
 (BORO)
 0040/1761
 007083 FT 2 0 35075 0 00 0026+85
 HARRISON ST
 (BORO)
 0040/0000 LENGTH(AH 2668 BK 2692)
 NC MAIN ST
 MAIN ST
 0030/1835 (BORO)
 LC TO MAIN ST
 0030/1708 (CONN)
 RETAIL BUSINESS RD

DIR: B TOTAL LEN: 7.826 MI. DIST: 04-2 SR: 1012
 LEFT MUN: ARCHBALD B RIGHT MUN: ARCHBALD B

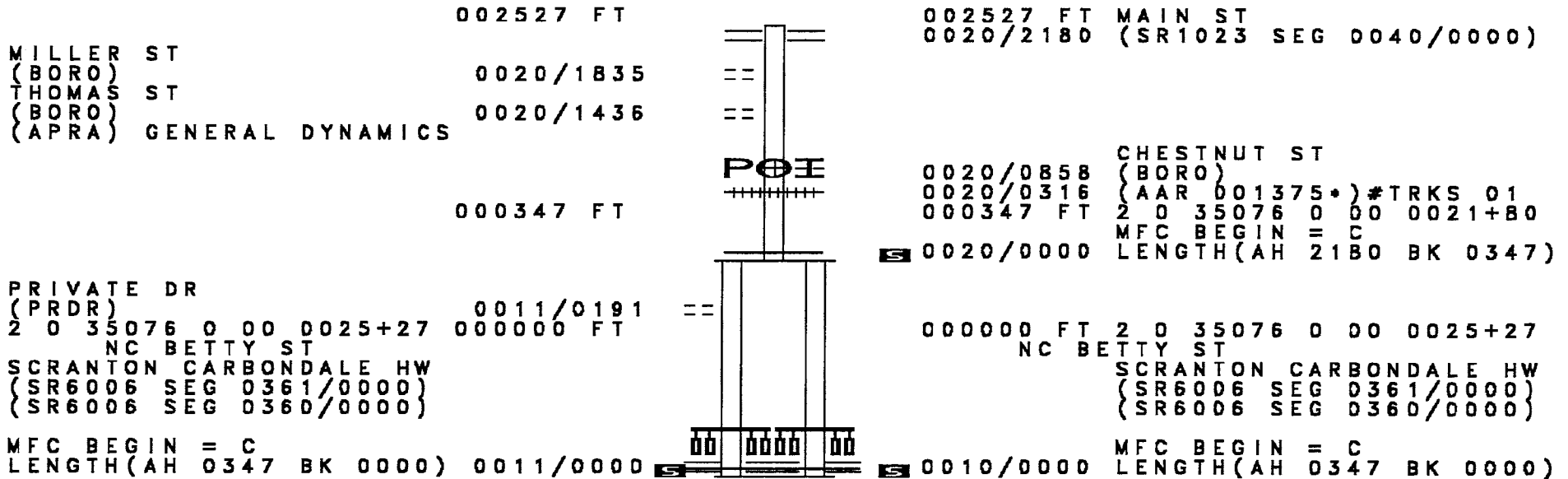
		==	0030/1126	(PRDR)	
		==	0030/0971	MONICA DR (BORO)	
MARY ST (BORO)	0030/0374	==			
2 0 35075 0 00 0047+00 004391 FT		==	0030/0161	MARGARET AV (BORO)	
JOYCE ST (BORO)	0030/0000	==	004391 FT		
		==	0030/0000	LENGTH(AH 2692 BK 2809)	
COLUMBUS DR (BORO)	0020/2268	==	0020/2667	GIARDINA DR (BORO)	
		==	0020/2268	ALTIER DR (BORO)	
		==	0020/1878	MARIA BL (BORO)	
		==			
LC TO FOURTH ST (CONN)	0020/0074 001582 FT	==	0020/0338	OAK HILL DR (BORO)	
		==	001582 FT	2 0 35075 0 00 0075+00 FOURTH ST (BORO)	
LOCKHEED MARTIN RD (PRDR)	0010/1460	==	0020/0000	LENGTH(AH 2809 BK 1582)	
		==	0010/1222	THIRD ST (BORO)	
		==	0010/0854	SECOND ST (BORO)	
		==	0010/0486	FIRST ST (BORO)	
		==	0010/0136	WILDCAT CRK STRUCTURE LENGTH 10 FT BMSID 35/1012/0010/0136 FROM 1023/0040 SH	
	000000 FT	==	0010/0114	(CONN)	
		==	000000 FT	2 0 35075 0 00 0098+00 NC KE NEDDY DR MAIN ST (SR1023 SEG 0050/0000)	
		==		INTER-BK JONES RD (BORO)	
		==	0010/0000	MFC BEGIN = C LENGTH(AH 1582 BK 0000)	



DIR: B TOTAL LEN: 1.746 MI. DIST: 04-2 SR: 1011
 LEFT MUN: FELL T RIGHT MUN: FELL T

CRYSTAL LAKE RD (SR1007 SEG 0070/0000)	009220 FT 0040/1742		009220 FT CRYSTAL LAKE RD 0040/1742 (SR1007 SEG 0070/0000)
	007478 FT		007478 FT 2 0 35084 0 00 0074+78 S 0040/0000 LENGTH(AH 1742 BK 2508)
	004970 FT		004970 FT 2 0 35084 0 00 0049+70 S 0030/0000 LENGTH(AH 2508 BK 2500)
	002470 FT		002470 FT 2 0 35084 0 00 0024+70 S 0020/0000 LENGTH(AH 2500 BK 2470)
CARBON ST (TWP)	0010/0685	==	
	000000 FT	==	0010/0133 FROM 0171/0040 SH 000000 FT (CONN) 2 0 35084 0 00 0000+00 MAIN ST (SR0171 SEG 0040/0791) NC CRYSTAL LAKE RD MFC BEGIN = E
MAIN ST (SR0171 SEG 0040/0791)	0010/0000		S 0010/0000 LENGTH(AH 2470 BK 0000)

DIR: E TOTAL LEN: .478 MI. DIST: 04-2 SR: 1010
 LEFT MUN: ARCHBALD B RIGHT MUN: ARCHBALD B

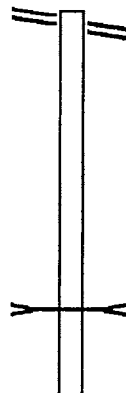


EXTRACT DATE: 12/17/2015 ROADWAY MANAGEMENT SYSTEM PAGE NUMBER: 181
PRINT DATE: 01/08/2016 SLD COUNTY/SR - ANNUAL PRINT COUNTY: LACKAWANNA

DIR: B TOTAL LEN: 2.669 MI. DIST: 04-2 SR: 1009
LEFT MUN: FELL T RIGHT MUN: FELL T

CRYSTAL LAKE RD 014097 FT
(SR1007 SEG 0100/0000) 0060/2402

011695 FT



014097 FT CRYSTAL LAKE RD
0060/2402 (SR1007 SEG 0100/0000)

011695 FT 2 0 35036 0 00 0117+01
FALL BROOK
STRUCTURE LENGTH 28 FT
BMSID 35/1009/0060/0000
LENGTH(AH 2402 BK 2345)

DIR: B TOTAL LEN: 2.669 MI. DIST: 04-2 SR: 1009
 LEFT MUN: FELL T RIGHT MUN: FELL T

2 0 35036 0 00 0093+56 009350 FT
 BAKER RD
 (T624) 0050/0000

009350 FT

0050/0000 LENGTH(AH 2345 BK 1844)

007506 FT

007506 FT 2 0 35036 0 00 0075+00
 0040/0000 LENGTH(AH 1844 BK 1817)

2 0 35036 0 00 0056+70 005689 FT
 WALLIS RD
 (T541) 0030/0000

0030/0733

BMSEN 35/1009/0030/0722
 2 0 35036 0 00 0064+14
 BR FALL BRK
 BMSBG 35/1009/0030/0722

0030/0722

005689 FT

0030/0000 LENGTH(AH 1817 BK 3205)

002484 FT

002484 FT 2 0 35036 0 00 0024+99
 0020/0000 LENGTH(AH 3205 BK 2484)

000000 FT

0010/0088

BMSEN 35/1009/0010/0050
 2 0 35036 0 00 0000+66
 FALL BROOK

0010/0050

BMSBG 35/1009/0010/0050
 000000 FT 2 0 35036 0 00 0000+00
 NC SR 1009 SH

000000 FT

FALLBROOK ST
 (SR0106 SEG 0132/0000)

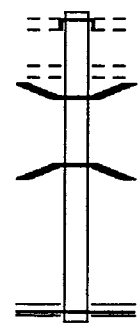
0010/0000 LENGTH(AH 2484 BK 0000)

DIR: B TOTAL LEN: .203 MI. DIST: 04-2 SR: 1008
 LEFT MUN: MAYFIELD B RIGHT MUN: MAYFIELD B

001074 FT

001074 FT
 INTER-AHD CHESTNUT ST
 (BORO)
 LACKAWANNA AV
 0010/1074 (BORO)
 PENN AV
 0010/0714 (BORO)
 0010/0429 BMS EN 35/1008/0010/0353
 2 0 35088 0 00 0003+53
 LACKA RIVER
 0010/0353 BMSBG 35/1008/0010/0353
 000000 FT 2 0 35088 0 00 0000+00
 NC CHESTNUT ST
 PLANK RD
 (SR1023 SEG 0134/0000)
 MFC BEGIN = C
 0010/0000 LENGTH(AH 1074 BK 0000)

000000 FT



EXTRACT DATE: 12/17/2015 ROADWAY MANAGEMENT SYSTEM PAGE NUMBER: 178
PRINT DATE: 01/08/2016 SLD COUNTY/SR - ANNUAL PRINT COUNTY: LACKAWANNA

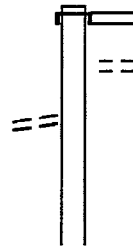
DIR: B TOTAL LEN: 4.858 MI. DIST: 04-2 SR: 1007
LEFT MUN: FELL T RIGHT MUN: FELL T

025653 FT

025653 FT
INTER-AHD WILDCAT RD
(SR0247 SEG 0430/0393)
WILDCAT RD
0100/2846 (SR0247 SEG 0430/0393)
WHITMORE RD
0100/2512 (TWP)

CRYSTAL LAKE BL
(TWP)

0100/1953



DIR: B TOTAL LEN: 4.858 MI.
LEFT MUN: FELL T

DIST: 04-2 SR: 1007
RIGHT MUN: FELL T

2 0 35036 0 00 0140+42 022807 FT
SR 1009 SH
(SR1009 SEG 0060/2402) 0100/0000

022807 FT
S 0100/0000 LENGTH(AH 2846 BK 2296)

020511 FT

020511 FT 2 0 35060 0 00 0179+23
S 0090/0000 LENGTH(AH 2296 BK 3069)

017442 FT

017442 FT 2 0 35060 0 00 0149+22
S 0080/0000 LENGTH(AH 3069 BK 1960)

015482 FT

015482 FT 2 0 35060 0 00 0129+62
CRYSTAL LAKE RD
(SR1011 SEG 0040/1742)
S 0070/0000 LENGTH(AH 1960 BK 3102)

012380 FT

012380 FT 2 0 35060 0 00 0099+22
S 0060/0000 LENGTH(AH 3102 BK 2476)

009904 FT

009904 FT 2 0 35060 0 00 0074+52

DIR: B TOTAL LEN: 3.598 MI. DIST: 04-2 SR: 1006
 LEFT MUN: CARBONDALE T RIGHT MUN: CARBONDALE T

SR 0107 SH 019002 FT
 (SR0107 SEG 0250/0000) 0080/3253

019002 FT SR 0107 SH
 0080/3253 (SR0107 SEG 0250/0000)

0080/2381 CARBONDALE
 SCOTT T

015749 FT

015749 FT 1 0 00956 0 00 0081+81
 TRRUSHBROOK
 STRUCTURE LENGTH 4 FT
 BMSID 35/1006/0080/0000
 S 0080/0000 LENGTH(AH 3253 BK 1441)

014308 FT

014308 FT 1 0 00956 0 00 0067+50
 CAREY RD
 (T494)
 S 0070/0000 LENGTH(AH 1441 BK 2155)

ANDREW DR
 { TWP }
 { APRA } LONGSPAN INC

0060/1667

POE

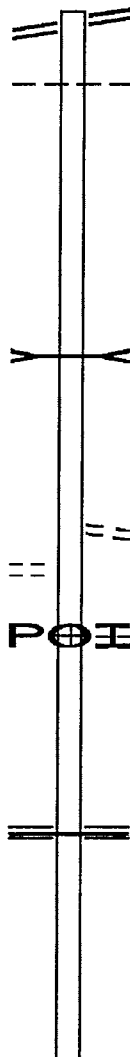
0060/1206 LONGSPAN INC
 (PRDR)

012153 FT

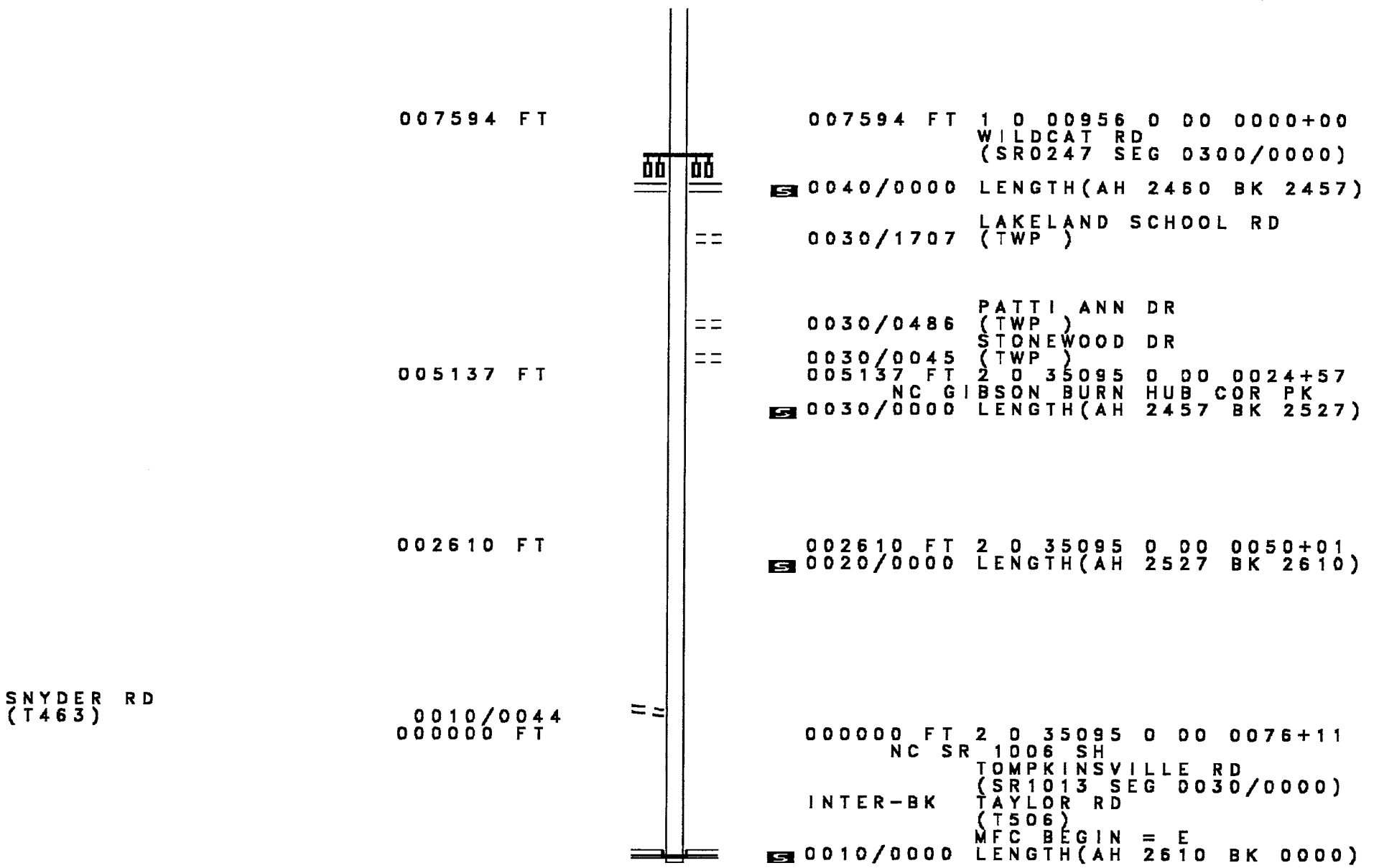
012153 FT 1 0 00956 0 00 0045+60
 SANDY BANK RD
 (SR1017 SEG 0050/0000)
 MFC BEGIN = D
 S 0060/0000 LENGTH(AH 2155 BK 2099)

010054 FT

010054 FT 1 0 00956 0 00 0024+99
 S 0050/0000 LENGTH(AH 2099 BK 2460)



DIR: B TOTAL LEN: 3.598 MI. DIST: 04-2 SR: 1006
 LEFT MUN: SCOTT T RIGHT MUN: SCOTT T



007594 FT

007594 FT 1 0 00956 0 00 0000+00
 WILDCAT RD
 (SR0247 SEG 0300/0000)

S 0040/0000 LENGTH(AH 2460 BK 2457)

0030/1707 LAKELAND SCHOOL RD
 (TWP)

0030/0486 PATTI ANN DR
 (TWP)

005137 FT

0030/0045 STONEWOOD DR
 (TWP)

005137 FT 2 0 35095 0 00 0024+57
 NC GIBSON BURN HUB COR PK
 S 0030/0000 LENGTH(AH 2457 BK 2527)

002610 FT

002610 FT 2 0 35095 0 00 0050+01
 S 0020/0000 LENGTH(AH 2527 BK 2610)

SNYDER RD
 (T463)

0010/0044
 000000 FT

000000 FT 2 0 35095 0 00 0076+11
 NC SR 1006 SH
 TOMPKINSVILLE RD
 (SR1013 SEG 0030/0000)

INTER-BK TAYLOR RD
 (T506)

S 0010/0000 MFC BEGIN = E
 LENGTH(AH 2610 BK 0000)

DIR: B TOTAL LEN: 1.301 MI. DIST: 04-2 SR: 1005
 LEFT MUN: CARBONDALE T RIGHT MUN: CARBONDALE T

006872 FT		006872 FT INTER-AHD	CANAAN ST (SR1003 SEG 0010/1091)
		0030/1583	CANAAN ST (SR1003 SEG 0010/1091)
		0030/1484	GRAVITY RD (TWP)
005289 FT		005289 FT	2 0 35092 0 00 0052+04 NUMBER SEVEN RD (TWP)
		0030/0000	LENGTH(AH 1583 BK 2818)
		0020/2148	OLD ORCHARD RD (TWP)
002471 FT		002471 FT	2 0 35092 0 00 0024+12 PRIVATE DR (PRDR)
		0020/0000	LENGTH(AH 2818 BK 2471)
		0010/0778	UNKNOWN RD (TWP)
2 0 35092 0 00 0000+00 000000 FT ROOSEVELT HW (SR0006 SEG 0574/1670) 0010/0000		000000 FT	NC HONESDALE RD ROOSEVELT HW (SR0006 SEG 0574/1670) MFC BEGIN = E
	0010/0000	LENGTH(AH 2471 BK 0000)	

DIR: B TOTAL LEN: 4.105 MI. DIST: 04-2 SR: 1004
 LEFT MUN: CARBONDALE C RIGHT MUN: CARBONDALE C

HEMLOCK ST
 (CITY)

021678 FT

021678 FT
 INTER-AHD GREENFIELD RD
 (CITY)
 BROOKLYN ST
 0070/1414 (SR6006 SEG 0472/0785)

0070/1207

020264 FT

0070/0172 CARBONDALE
 CARBONDALE T
 020264 FT 2 0 35074 0 00 0000+00
 S 0070/0000 LENGTH(AH 1414 BK 3677)

016587 FT

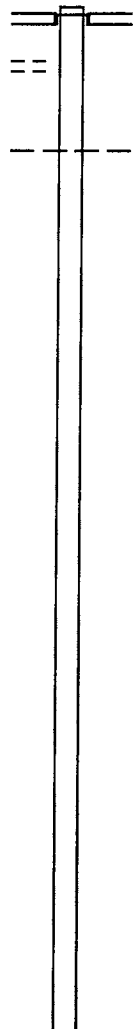
016587 FT 2 0 35080 0 00 0160+03
 S 0060/0000 LENGTH(AH 3677 BK 1010)

015577 FT

015577 FT 2 0 35080 0 00 0149+93
 S 0054/0000 LENGTH(AH 1010 BK 2890)

012687 FT

012687 FT 2 0 35080 0 00 0125+38
 S 0050/0000 LENGTH(AH 2890 BK 2992)



DIR: B TOTAL LEN: 4.105 MI. DIST: 04-2 SR: 1004
 LEFT MUN: CARBONDALE T RIGHT MUN: CARBONDALE T

JUSTINA DR
 (TWP)

009695 FT

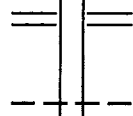
0030/3200



009695 FT 2 0 35080 0 00 0095+46
 S 0040/0000 LENGTH(AH 2992 BK 3831)

0030/3200 JERMYN FARM RD
 (T514)
 CARBONDALE
 0030/3149 SCOTT T

005864 FT



005864 FT 2 0 35080 0 00 0057+15
 SANDY BANKS RD
 (SR1017 SEG 0090/0000)
 S 0030/0000 LENGTH(AH 3831 BK 2559)

0020/1464 SCOTT
 GREENFIELD T

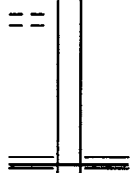
003305 FT



003305 FT 2 0 35080 0 00 0034+00
 DRAINAGE
 STRUCTURE LENGTH 4 FT
 BMSID 35/1004/0020/0000
 S 0020/0000 LENGTH(AH 2559 BK 3305)

MILLER RD
 (PRDR)

0010/0064
 000000 FT

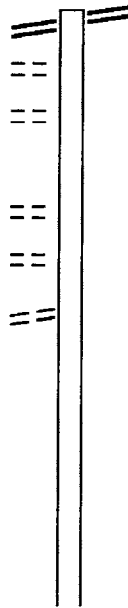


000000 FT 2 0 35080 0 00 0000+00
 NC GREENFIELD RD
 WILDCAT RD
 (SR0247 SEG 0330/1316)
 MFC BEGIN = E
 S 0010/0000 LENGTH(AH 3305 BK 0000)

DIR: B TOTAL LEN: 4.168 MI. DIST: 04-2 SR: 1003
LEFT MUN: VANDLING B RIGHT MUN: VANDLING B

MAIN ST 022008 FT
(SR0171 SEG 0100/0000) 0090/1371
ELM ST
(BORO) 0090/1038
VINE ST
(BORO) 0090/0649
2 0 35039 0 00 0161+70 020637 FT
PINE ST
(BORO) 0090/0000
OAK ST
(BORO) 0080/1950
CLINTON ST
(BORO) 0080/1876

018118 FT



022008 FT MAIN ST
0090/1371 (SR0171 SEG 0100/0000)

020637 FT
S 0090/0000 LENGTH(AH 1371 BK 2519)

NC CLINTON ST

018118 FT 2 0 35039 0 00 0136+23
S 0080/0000 LENGTH(AH 2519 BK 2215)

DIR: B TOTAL LEN: 4.168 MI. DIST: 04-2 SR: 1003
 LEFT MUN: VANDLING B RIGHT MUN: VANDLING B

Stationing	Segment	Length	Right of Way	Notes
015903 FT	NC NORTHWEST RD VANDLING FELL T	0070/0000	2 0 35039 0 00 0113+64	LENGTH(AH 2215 BK 2365)
013538 FT		0060/0000	2 0 35039 0 00 0089+78	LENGTH(AH 2365 BK 2601)
2 0 35039 0 00 0066+00 010937 FT NORTHWEST ST (TWP)	UNKNOWN RD (T620)	0050/0000	0050/0386 010937 FT	LENGTH(AH 2601 BK 3190)
DAY ST (T620)		0040/025B 007747 FT	2 0 35039 0 00 0032+57	RIVER ST (T620)
DAY ST (T620)		0030/2769	0040/0000	LENGTH(AH 3190 BK 3230)
OWEGO ST (T614)		0030/1204		
			004517 FT	

DIR: B TOTAL LEN: 4.168 MI. DIST: 04-2 SR: 1003
 LEFT MUN: FELL T RIGHT MUN: FELL T

2 0 35039 0 00 0000+00 004517 FT
 MAIN ST
 (SR0171 SEG 0030/1360)
 MIDLAND ST
 (TWP)

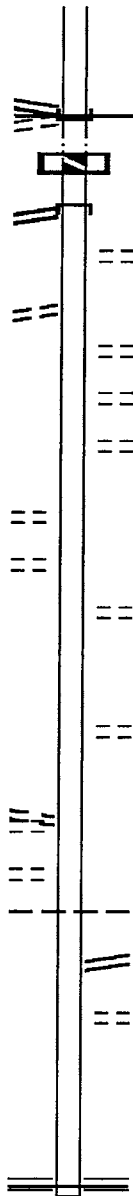
0030/0000
 004517 FT
 MAIN ST
 (SR0171 SEG 0030/0549) 0020/2280

TUTTLE ST
 (T600) 0020/2018

LC TO MORSS AV
 (CONN) 0020/0565
 DELAWARE ST
 (TWP) 0020/0251

002237 FT
 MORSS AV
 (T533)
 ATLAS ST
 (TWP) 0010/1683
 MURPHY ST
 (TWP) 0010/1308

000000 FT



NC JEFFERSON ST
 INTER-BK MAIN ST
 (SR0171 SEG 0030/1360)
 MFC BEGIN = D
 0030/0000 LTH AH 003230 BK 000100
 004517 FT
 7024/0000 LTH AH 000100 BK 002280
 INTER-AHD MAIN ST
 0020/2280 (SR0171 SEG 0030/0549)
 HOMESTEAD ST
 (TWP)

0020/2227
 0020/1977 TUTTLE ST
 (T600)
 0020/1673 GEORGE ST
 (T602)
 0020/1313 FRIEDER ST
 (T695)

DELAWARE ST
 (T592)
 0020/0236 2 0 35038 0 01 0024+00
 002237 FT NC RE SERVOIR RD
 CAMERON ST
 (T574)
 0020/0000 LENGTH(AH 2280 BK 2237)

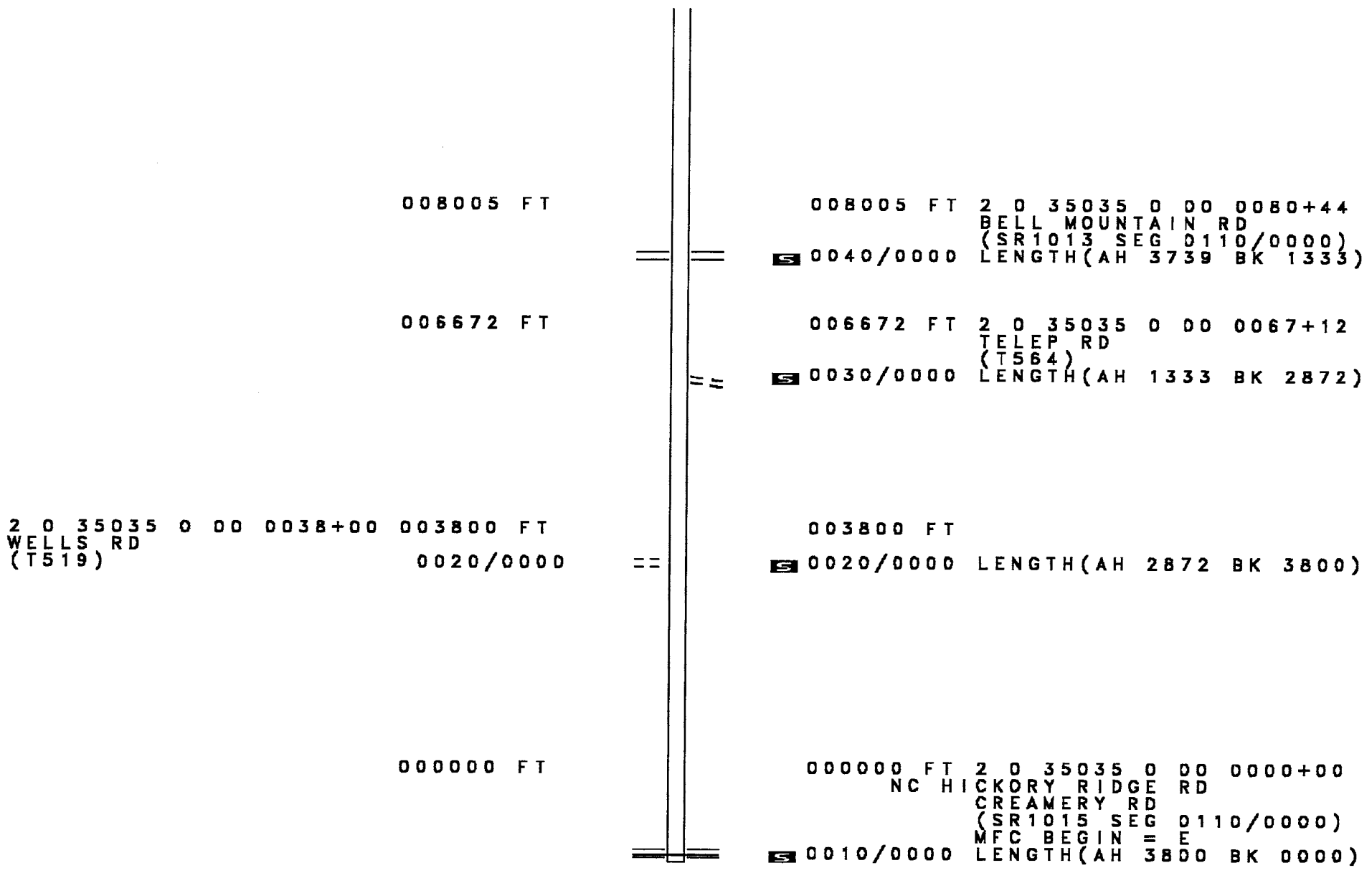
0010/1102 FELL
 CARBONDALE T
 HONESDALE RD
 0010/1091 (SR1005 SEG 0030/1583)
 RAILROAD ST
 (TWP)
 0010/0794

000000 FT 2 0 35038 0 00 0000+00
 NC CANAAN ST
 RODSEVELT HW
 (SR6006 SEG 0530/0000)
 MFC BEGIN = C
 0010/0000 LENGTH(AH 2237 BK 0000)

DIR: B TOTAL LEN: 3.855 MI. DIST: 04-2 SR: 1002
 LEFT MUN: GREENFIELD T RIGHT MUN: GREENFIELD T

Stationing	Segment	Length	Notes
020359 FT	INTER-AHD	0080/2061	HICKORY RIDGE RD (T515) WILDCAT RD (SR0247 SEG 0370/0000)
018298 FT	POOR FARM RD	0080/0000	2 0 35035 0 00 0183+55 (T568) LENGTH(AH 2061 BK 2280)
0070/1050			
016018 FT		0070/0000	2 0 35035 0 00 0160+00 LENGTH(AH 2280 BK 2429)
013589 FT	MAILE RD	0060/0000	2 0 35035 0 00 0136+53 (T574) LENGTH(AH 2429 BK 1845)
011744 FT	LEE RD	0050/0000	2 0 35035 0 00 0118+00 (T572) LENGTH(AH 1845 BK 3739)

DIR: B TOTAL LEN: 3.855 MI. DIST: 04-2 SR: 1002
 LEFT MUN: GREENFIELD T RIGHT MUN: GREENFIELD T



008005 FT

008005 FT 2 0 35035 0 00 0080+44
 BELL MOUNTAIN RD
 (SR1013 SEG 0110/0000)
 S 0040/0000 LENGTH(AH 3739 BK 1333)

006672 FT

006672 FT 2 0 35035 0 00 0067+12
 TELEP RD
 (T564)
 S 0030/0000 LENGTH(AH 1333 BK 2872)

2 0 35035 0 00 0038+00 003800 FT
 WELLS RD
 (T519) 0020/0000

003800 FT
 S 0020/0000 LENGTH(AH 2872 BK 3800)

000000 FT

000000 FT 2 0 35035 0 00 0000+00
 NC HICKORY RIDGE RD
 CREAMERY RD
 (SR1015 SEG 0110/0000)
 MFC BEGIN = E
 S 0010/0000 LENGTH(AH 3800 BK 0000)

DIR: B TOTAL LEN: 1.120 MI. DIST: 04-2 SR: 1001
 LEFT MUN: VANDLING B RIGHT MUN: VANDLING B

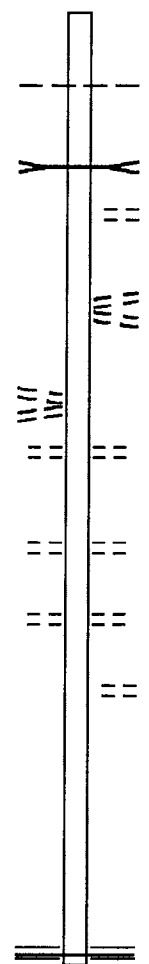
MAIN ST
 (T547)
 WOOD ST
 (T640)

005914 FT

0020/1037

003349 FT

000000 FT



* 005914 FT AH-SUSQUEHANNA (57)
 REF-AHD HUDSON ST
 0020/2565 (SR2025 SEG 0010/0000)

0020/1937 VANDLING
 FELL T
 DRAINAGE
 STRUCTURE LENGTH 5 FT
 0020/1836 BMSID 35/1001/0020/1836
 HILLSIDE ST

0020/1563 (T642)
 MAIN ST
 (T545)
 FIRST ST

0020/1243 (T540)

0020/0526 UNKNOWN RD
 (T638)
 003349 FT 2 0 35040 0 00 0032+89
 UNKNOWN RD
 (T636)
 S 0020/0000 LENGTH(AH 2565 BK 3349)

0010/2598 UNKNOWN RD
 (T634)
 NC MAIN ST
 MINERS RD

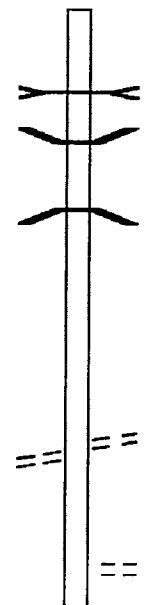
0010/2090 (T632)

000000 FT 2 0 35040 0 00 0000+00
 NC VALLEY VIEW TE
 MAIN ST
 (SR0171 SEG 0080/0000)
 MFC BEGIN = D
 S 0010/0000 LENGTH(AH 3349 BK 0000)

DIR: B TOTAL LEN: 10.935 MI. DIST: 04-2 SR: 690
 LEFT MUN: MADISON T RIGHT MUN: MADISON T

057742 FT

* 057742 FT AH-WAYNE (63)
 REF-AHD SR 0690 SH
 0210/3066 (SR0690 SEG 0010/0000)
 POTTER CREEK
 STRUCTURE LENGTH 23 FT
 0210/2979 BMSID 35/0690/0210/2979
 0210/2373 BMSEN 35/0690/0210/2101
 1 0 00172 0 02 0247+22
 SR 00B4
 0210/2101 BMSBG 35/0690/0210/2101



054676 FT

054676 FT 1 0 00172 0 02 0226+54
 QUICKTOWN RD
 (T354)
 0210/0000 LENGTH(AH 3066 BK 3237)

QUICKTOWN RD
 (T354)

0210/0000

0200/1779 IVES PARK
 (PRDR)

DIR: B TOTAL LEN: 10.935 MI. DIST: 04-2 SR: 690
 LEFT MUN: MADISON T RIGHT MUN: MADISON T

1 0 00172 0 02 0194+16 051439 FT HENRY DRINKER RD (T352)	0200/0000	==	051439 FT HENRY DRINKER RD (T352)	0200/0000	==	0200/0000 LENGTH(AH 3237 BK 3344)
LEE DR (TWP)	0190/1090	==				
1 0 00172 0 02 0160+42 048095 FT RESERVOIR RD (SR2004 SEG 0060/0000)	0190/0000	==	048095 FT HAAS POND RD (SR2004 SEG 0060/0000)	0190/0000	==	0190/0000 LENGTH(AH 3344 BK 2142)
	045953 FT					045953 FT 1 0 00172 0 02 0139+00 0180/0000 LENGTH(AH 2142 BK 1666)
	044287 FT					0170/0702 BIRD RD (T355)
						044287 FT 1 0 00172 0 01 0118+40 BECKS CROSSING RD (T342)
						0170/0000 LENGTH(AH 1666 BK 3776)
BEARBROOK ACRES DR (T404)	0160/177B	==				
KEARNEY PARK (PRDR)	0160/0730	==				
	040511 FT					040511 FT 1 0 00172 0 01 0083+81 BEAR BROOK RD

DIR: B TOTAL LEN: 10.935 MI. DIST: 04-2 SR: 690
 LEFT MUN: MADISON T RIGHT MUN: MADISON T

KEARNEY PARK
 (PRDR)

0150/2926

== [S] 0160/0000 (T366)
 LENGTH(AH 3776 BK 3675)
 ==
 == 0150/2491 UNKNOWN RD
 (TWP)

036836 FT

036836 FT 1 0 00172 0 01 0047+10
 LITTLE LEAGUE RD
 (T351)

STEPHENS ST
 (BORO)

0140/1101

== [S] 0150/0000 NC MA D I S O N V I L L E R D
 LENGTH(AH 3675 BK 2233)
 MADISON
 0140/1677 MOSCOW B
 DAWN ACRES DR
 == 0140/1424 (T398)

WILLOW ST
 (BORO)

0140/0284

== 0140/0284 FOUNDRY RD
 (BORO)
 SCANLON LN
 (BORO)
 0140/0096 B M S E N 35 / 0690 / 0140 / 0000
 0140/0026 1 0 00172 0 01 0024+73
 034603 FT BEAR BROOK
 B M S B G 35 / 0690 / 0140 / 0000

034603 FT

[S] 0140/0000 LENGTH(AH 2233 BK 2452)
 BRYANT LN

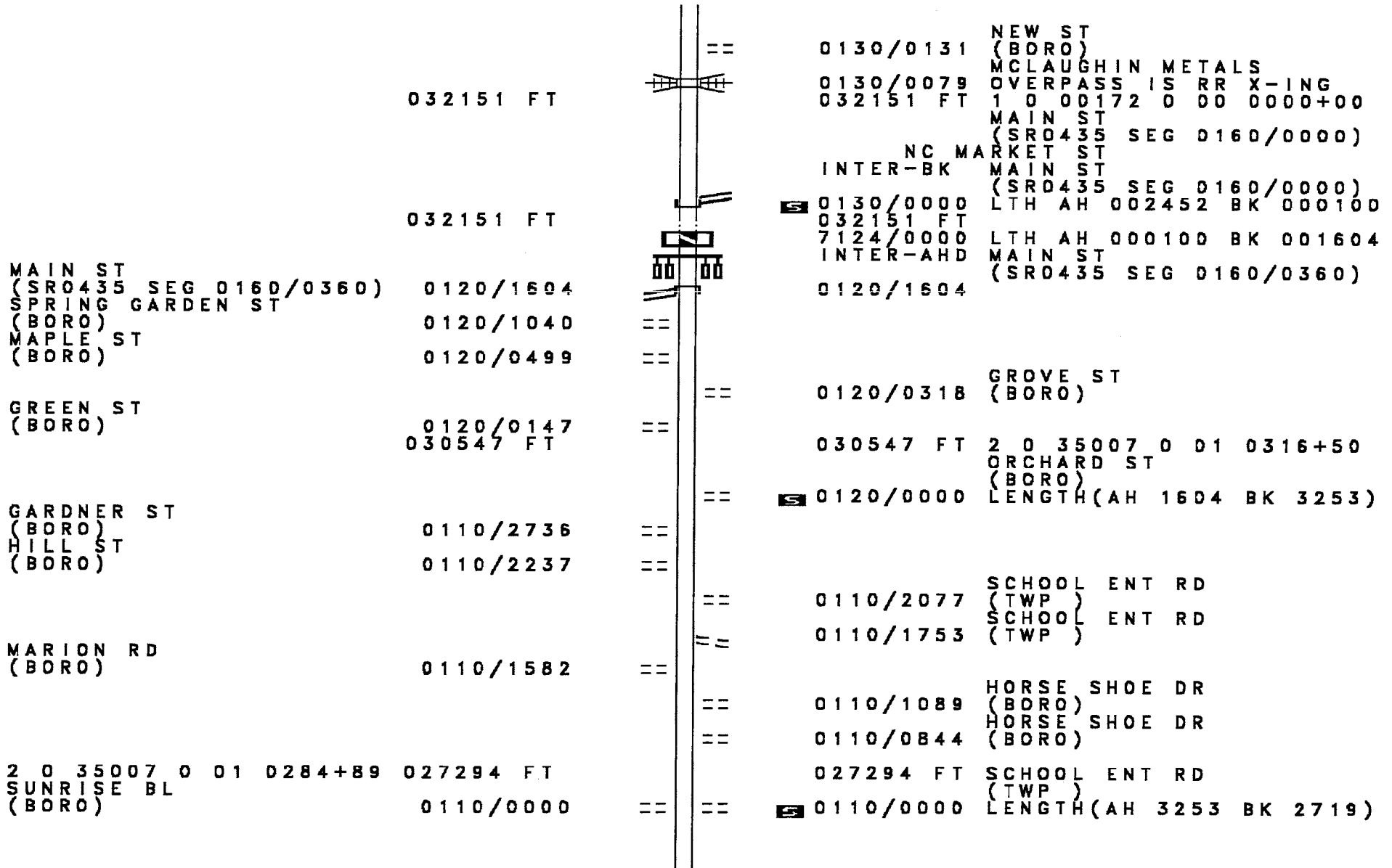
MARKET ST
 (SR2005 SEG 0010/0000)

0130/1084

== 0130/2101 (BORO)
 0130/1940 B M S E N 35 / 0690 / 0130 / 1874
 1 0 00172 0 00 0017+99
 ROARING BRK
 0130/1874 B M S B G 35 / 0690 / 0130 / 1874
 LINCOLN ST
 == 0130/1792 (BORO)
 0130/1424 B M S E N 35 / 0690 / 0130 / 1400
 1 0 00172 0 00 0013+75
 VAN BRUNDT CREEK
 0130/1400 B M S B G 35 / 0690 / 0130 / 1400

NC BROOK ST

DIR: B TOTAL LEN: 10.935 MI. DIST: 04-2 SR: 690
 LEFT MUN: MOSCOW B RIGHT MUN: MOSCOW B



DIR: B TOTAL LEN: 10.935 MI. DIST: 04-2 SR: 690
 LEFT MUN: MOSCOW B RIGHT MUN: MOSCOW B

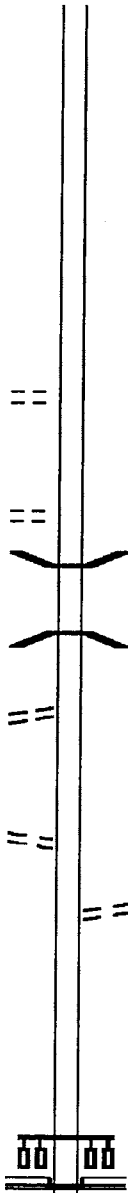
Stationing	Distance	Notes	Stationing	Distance	Notes
			0100/1257		BMSBN 35/0690/0100/1236 BRIDGE POSTED (TONS) 2 0 35007 0 01 0268+73 SGL 2B COMB 3B VANBRUNT CK
			0100/1236		BMSBG 35/0690/0100/1236
GARDNER RD (T330)	024575 FT 0100/0000	==	024575 FT	2 0 35007 0 01 0257+70	NC CHURCH ST
		==	0100/0000		LENGTH(AH 2719 BK 2286)
		---	0090/0613		MOSCOW SPRING BROOK T
	022289 FT	---	022289 FT	2 0 35007 0 01 0234+02	SPRING BROOK MOSCOW B
		---	0090/0000		LENGTH(AH 2286 BK 1503)
TO 8045/0750 SH (CONN)	0080/0560	==	0080/0419		UNION MILL RD (T339)
		==	0080/0409		RAMP B RD (SR8045 SEG 0750/0000)
		==	0080/0271		SR 0380 NB OP ID 35/0380/0210/0106
		==	0080/0199		SR 0380 SB OP ID 35/0380/0211/0102
2 0 35007 0 01 0218+19 FROM 8045/0500 SH (CONN) RAMP A RD (SR8045 SEG 0500/0772)	020786 FT 0080/0000 0070/3182	==	0080/0000		LENGTH(AH 1503 BK 3235)
		---	0070/3091		MOSCOW SPRING BROOK T
SHCLITTLER RD (T322)	0070/2896	==	0070/2920		LAUREL RD (T330)

DIR: B TOTAL LEN: 10.935 MI. DIST: 04-2 SR: 690
 LEFT MUN: SPRING BROOK T RIGHT MUN: SPRING BROOK T

STREET NAME	ADDRESS	TYPE	LENGTH	RIGHT-OF-WAY	DESCRIPTION
FIRST ST (T337)	0070/1304	==			
MARYS LN (T338)	0070/0826	==			
	017551 FT	==	017551 FT		BROOK LN (T332) SPRING LN (T332) 2 0 35007 0 01 0187+35 SCRANTON DALEVILLE HW (SR0307 SEG 0090/0000) (SR0307 SEG 0091/0000)
		==			0070/0000 LENGTH(AH 3235 BK 2250) SWARTZ VALLEY RD
		==			0064/1931 (T318)
		==			0064/1120 HARRIET DR (TWP)
	015301 FT	==	015301 FT		CARTEL LN (PRDR) 2 0 35007 0 01 0164+63 JONI DR (TWP)
WILDERNEST DR (TWP)	0060/1424	==			0064/0000 LENGTH(AH 2250 BK 1874)
2 0 35007 0 01 0145+70 MAPLE LAKE RD (T324)	013427 FT	==	013427 FT		
	0060/0000	==			0060/0000 LENGTH(AH 1874 BK 1637)
	011790 FT	==	011790 FT		2 0 35007 0 01 0129+33 0050/0000 LENGTH(AH 1637 BK 3312)
O'HARA RD (SR2019 SEG 0010/0000)	0040/2632	==			RATTLESNAKE STRUCTURE LENGTH 9 FT BMSID 35/0690/0040/2632 MATTHEWS RD (T314)

DIR: B TOTAL LEN: 10.935 MI. DIST: 04-2 SR: 690
 LEFT MUN: SPRING BROOK T RIGHT MUN: SPRING BROOK T

	008478 FT			008478 FT 2 0 35007 0 01 0096+49
				0040/0000 LENGTH(AH 3312 BK 3056)
2 0 35007 0 01 0065+01	005422 FT			005422 FT
JONES RD				0030/0000 LENGTH(AH 3056 BK 2201)
(PRDR)	0030/0000	==		
THOMAS RD				
(T319)	0020/0985	==		
				0020/0357 BMS EN 35/0690/0020/0321
				2 0 35007 0 00 0035+42
				RATTLESNAKE
2 0 35007 0 00 0032+25	003221 FT			0020/0321 BMSBG 35/0690/0020/0321
BOWENS RD				003221 FT
(T321)	0020/0000	==		0020/0000 LENGTH(AH 2201 BK 3221)
BEECH RD				
(T333)	0010/1703	==		
				0010/1005 BEECH RD
				(T333)
	000000 FT	==		
				000000 FT 2 0 35007 0 00 0000+00
				NC SR 0690 SH
				SR 0502 SH
				(SR0502 SEG 0160/0000)
				INTER-BK HORSESHOE DR
				(T313)
				MFC BEGIN = D
				0010/0000 LENGTH(AH 3221 BK 0000)



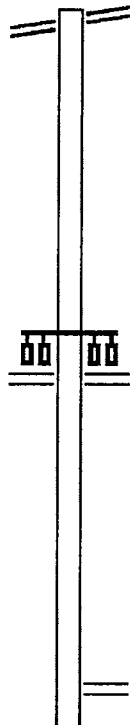
DIR: B TOTAL LEN: 7.811 MI. DIST: 04-2 SR: 632
LEFT MUN: SCOTT T RIGHT MUN: SCOTT T

WILDCAT RD 041243 FT
(SR0247 SEG 0250/0000) 0180/3457

037786 FT

034525 FT

MOSTOWSKI RD



041243 FT WILDCAT RD
0180/3457 (SR0247 SEG 0250/0000)

037786 FT 2 0 35034 0 00 0035+00
BROWN HOLLOW PK
(SR1029 SEG 0050/0000)

0180/0000 LENGTH(AH 3457 BK 3261)

034525 FT 2 0 35034 0 00 0067+79
SR 1027 SH

0170/0000 LENGTH(AH 3261 BK 3459)

DIR: B TOTAL LEN: 7.811 MI. DIST: 04-2 SR: 632
 LEFT MUN: SCOTT T RIGHT MUN: SCOTT T

Stationing	Description	Length	Notes
(T486) 0160/3190			
SCOTT TECH PARK ENT RD (PRDR)			
CONN TO/FROM SCOTT TECH (CONN) 0160/2242			
0160/2127			
	LIFE SCIENCE RD (PRDR)	0160/1308	
2 0 35034 0 00 0102+04 031066 FT		031066 FT	
SR 1025 SH (SR1025 SEG 0010/0000) 0160/0000		0160/0000	LENGTH(AH 3459 BK 3288)
027778 FT		027778 FT	2 0 35031 0 01 0188+48 NC COMMERCE RD QUINTON RD (T451)
		0150/0000	LENGTH(AH 3288 BK 1058)
026720 FT		026720 FT	2 0 35031 0 01 0178+08 SCOTT RD (SR0347 SEG 0220/0000)
		0140/0000	LENGTH(AH 1058 BK 1948)
SAM'S RD (T516) 0130/1767			
	RAMP B RD (SRB017 SEG 0750/0000)	0130/0315	
	RAMP C RD (SRB017 SEG 0010/0509)	0130/0283	
	BMS EN 35/0632/0130/0000	0130/0139	
024772 FT		024772 FT	2 0 35031 0 00 0155+26 SR 00B1 BMSBG 35/0632/0130/0000

DIR: B TOTAL LEN: 7.811 MI. DIST: 04-2 SR: 632
 LEFT MUN: SCOTT T RIGHT MUN: SCOTT T

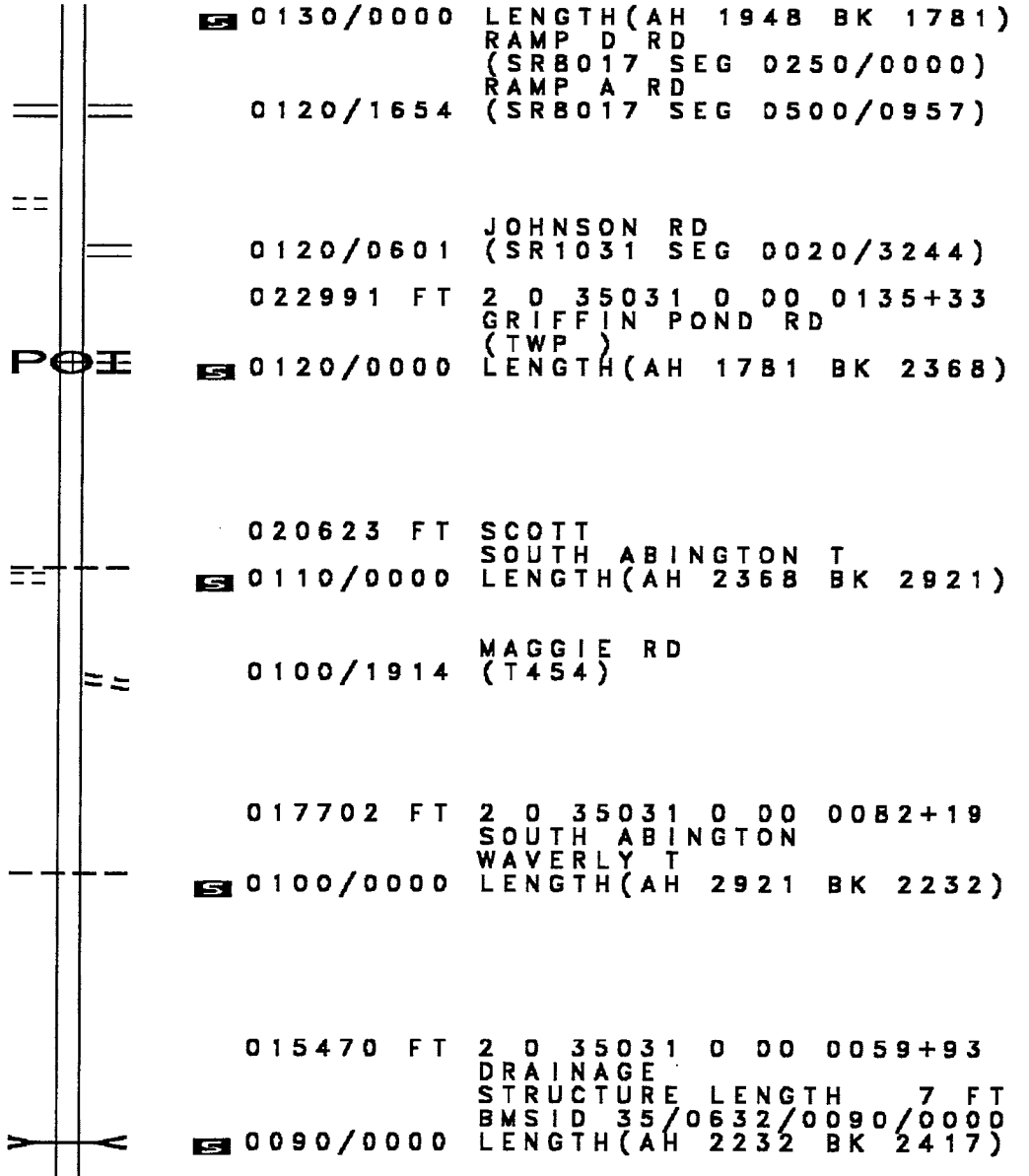
GRZYBOWSKI RD
 (T488) 0120/0645

(APRA) IVY IND PARK RD 022991 FT


2 0 35031 0 00 0111+40 020623 FT
 REYNOLDS RD
 (T456) 0110/0000

017702 FT

015470 FT



DIR: B TOTAL LEN: 7.811 MI. DIST: 04-2 SR: 632
 LEFT MUN: WAVERLY T RIGHT MUN: WAVERLY T



013053 FT

ACKERLY CRK
 STRUCTURE LENGTH 14 FT
 BMSID 35/0632/0080/1305
 ACKERLY CREEK
 STRUCTURE LENGTH 10 FT
 BMSID 35/0632/0080/0950

013053 FT 2 0 35031 0 00 0035+56
 MILLER RD
 (SR4007 SEG 0030/0000)
 LENGTH(AH 2417 BK 3535)

0070/1210 MADISON LN
 (TWP)

FROM 0407/0060 SH
 (CONN) 0070/0074
 2 0 35031 0 00 0000+00 009518 FT
 MAIN ST
 (SR0407 SEG 0060/0000) 0070/0000
 009518 FT

009518 FT RBONDALE RD
 INTER-BK MAIN ST
 (SR0407 SEG 0060/0000)
 LTH AH 003535 BK 000100
 009518 FT
 7064/0000 LTH AH 000100 BK 002136

BEECH ST
 (T466) 0060/1722

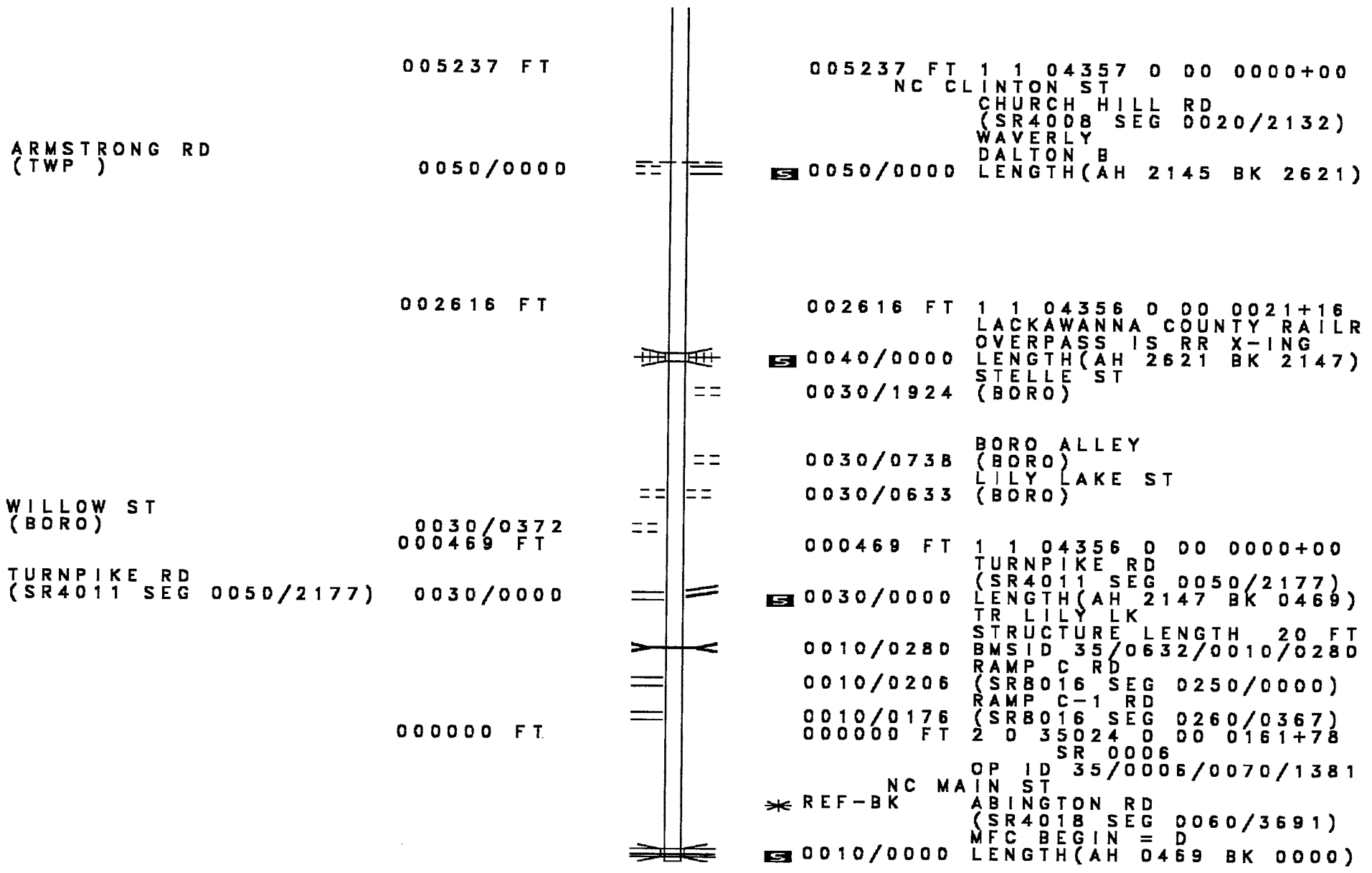
0060/2136 ACADEMY ST
 (T462)
 MAIN ST
 (SR0407 SEG 0050/3021)
 CHURCH ST
 (T431)
 WAVERLY RD
 (SR4012 SEG 0030/1519)

DEARBORN ST
 (T465) 0060/0962
 LYNNWOOD RD
 (TWP) 0060/0644

1 1 04357 0 00 0021+45 007382 FT
 EVERGREEN DR
 (T484) 0060/0000

007382 FT
 LENGTH(AH 2136 BK 2145)

DIR: B TOTAL LEN: 7.811 MI. DIST: 04-2 SR: 632
 LEFT MUN: WAVERLY T RIGHT MUN: WAVERLY T



005237 FT
 ARMSTRONG RD
 (TWP)
 0050/0000

002616 FT
 0030/0372
 000469 FT

WILLOW ST
 (BORO)
 TURNPIKE RD
 (SR4011 SEG 0050/2177)
 0030/0000

000000 FT

005237 FT 1 1 04357 0 00 0000+00
 NC CLINTON ST
 CHURCH HILL RD
 (SR4008 SEG 0020/2132)
 WAVERLY
 DALTON B
 0050/0000 LENGTH(AH 2145 BK 2621)

002616 FT 1 1 04356 0 00 0021+16
 LACKAWANNA COUNTY RAILR
 OVERPASS IS RR X-ING
 0040/0000 LENGTH(AH 2621 BK 2147)
 STELLE ST
 (BORO)
 0030/1924

0030/0738 BORO ALLEY
 (BORO)
 LILY LAKE ST
 (BORO)
 0030/0633

000469 FT 1 1 04356 0 00 0000+00
 TURNPIKE RD
 (SR4011 SEG 0050/2177)
 0030/0000 LENGTH(AH 2147 BK 0469)
 TR LILY LK
 STRUCTURE LENGTH 20 FT
 0010/0280 BMSID 35/0632/0010/0280
 RAMP C RD
 0010/0206 (SRB016 SEG 0250/0000)
 RAMP C-1 RD
 0010/0176 (SRB016 SEG 0260/0367)
 000000 FT 2 0 35024 0 00 0161+78
 SR 0006

OP ID 35/0006/0070/1381
 NC MAIN ST
 * REF-BK ABINGTON RD
 (SR4018 SEG 0060/3691)
 MFC BEGIN = D
 0010/0000 LENGTH(AH 0469 BK 0000)

EXTRACT DATE: 12/17/2015 ROADWAY MANAGEMENT SYSTEM PAGE NUMBER: 152
PRINT DATE: 01/08/2016 SLD COUNTY/SR - ANNUAL PRINT COUNTY: LACKAWANNA
DIR: E TOTAL LEN: 6.581 MI. DIST: 04-2 SR: 590
LEFT MUN: JEFFERSON T RIGHT MUN: JEFFERSON T

034750 FT

034553 FT AH-WAYNE (63)
* REF-AHD SR 0590 SH
0120/3154 (SR0590 SEG 0010/0000)

031596 FT

031399 FT 1 0 00335 0 01 0304+77
S 0120/0000 LENGTH(AH 3154 BK 2459)

DIR: E TOTAL LEN: 6.581 MI. DIST: 04-2 SR: 590
 LEFT MUN: JEFFERSON T RIGHT MUN: JEFFERSON T

Location / Segment	Start Station	End Station	Length (FT)	Notes
	029137		FT	
PUMPHOUSE RD (T406)	0100	2227		
LOG RD (PRDR)	0100	1714		
GRAYLA RD (SR2002 SEG 0050/2431)	0100	1152		
	026598		FT	
	028940		FT	1 0 00335 0 01 0280+18 ABERDEEN RD (SR2005 SEG 0100/2700) LENGTH(AH 2459 BK 2539)
	0110	0000		
	026401		FT	1 0 00335 0 01 0254+50 LENGTH(AH 2539 BK 2507)
	0100	0000		
MARTINI RD (T404)	0090	0468		
	024091		FT	
	0090	0410		BMS EN 35/0590/0090/0000 023894 FT 1 0 00335 0 01 0228+85 SR 0084
	0090	0000		BMS BG 35/0590/0090/0000 LENGTH(AH 2507 BK 3047)
BICYCLE RD (T404)	0080	2766		
	020847		FT	
	0080	0000		LENGTH(AH 3047 BK 3292)
1 0 00335 0 01 0199+00	021044		FT	
GRACE RD (T404)	0080	0000		
LAKE LEWIS RD (T456)	0070	2314		
PARRY RD				

DIR: E TOTAL LEN: 6.581 MI. DIST: 04-2 SR: 590
 LEFT MUN: JEFFERSON T RIGHT MUN: JEFFERSON T

(T469)
 EQUITY DR
 (T470)

0070/1311 ==
 0070/1248 ==

NC HAMLIN RD

017752 FT

017555 FT 1 0 00335 0 01 0166+45
 S 0070/0000 LENGTH(AH 3292 BK 2922)

LINE RD
 (T402)

0060/1166 ==

014830 FT

014633 FT 1 0 00335 0 01 0137+08
 S 0060/0000 LENGTH(AH 2922 BK 3054)
 JEFFERSON
 0050/2991 MADISON T

011776 FT

011579 FT 1 0 00335 0 01 0106+30
 RESERVOIR RD
 (SR2004 SEG 0010/0000)
 S 0050/0000 LENGTH(AH 3054 BK 3419)
 MADISON
 0040/3161 ROARING BROOK T

GOLF CLUB RD
 (T334)

0040/1976 ==

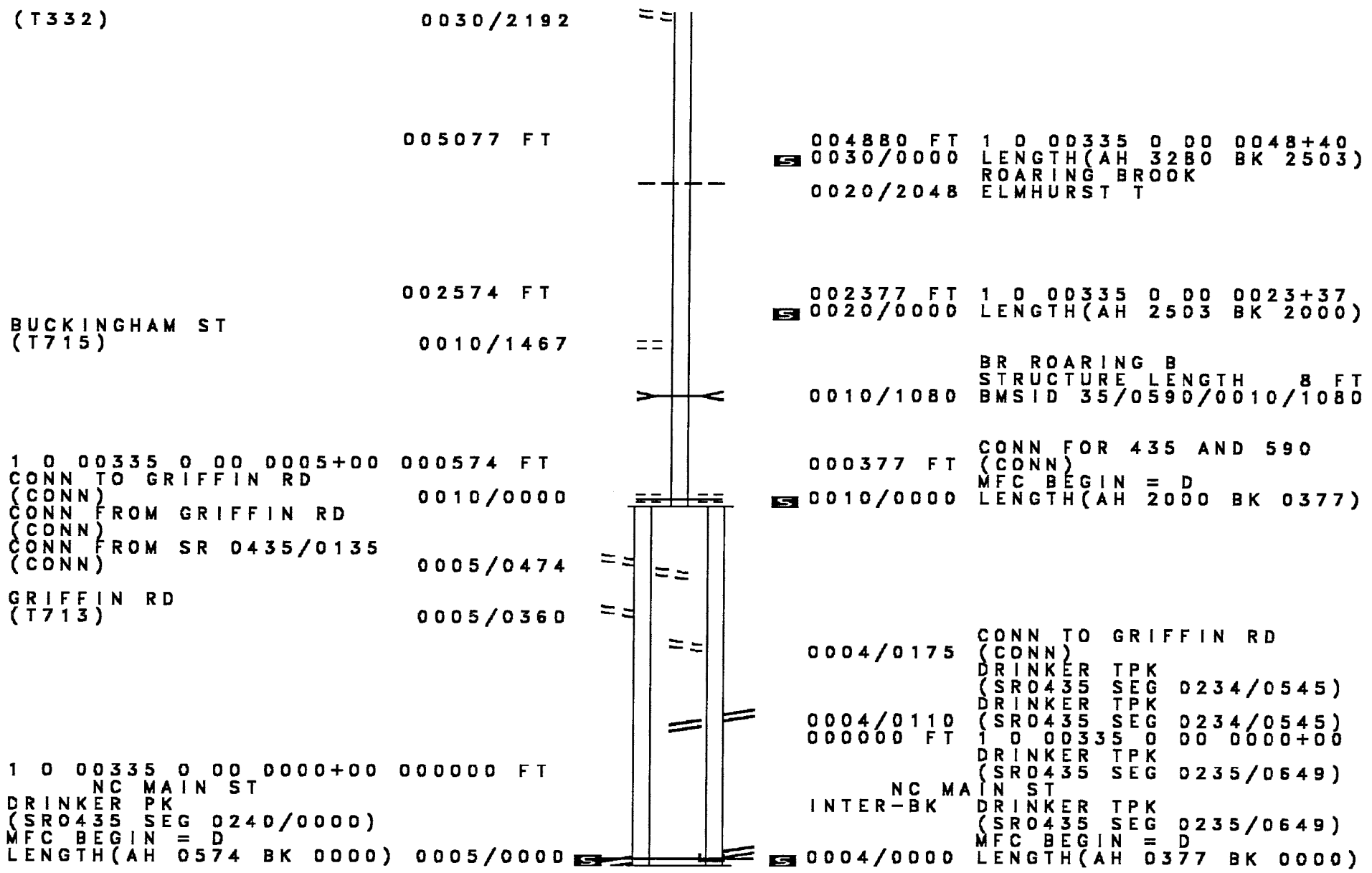
008357 FT

008160 FT 1 0 00335 0 01 0072+11
 S 0040/0000 LENGTH(AH 3419 BK 3280)

BOMERSHEIM RD

== 0030/2316 UNKNOWN RD
 (GOVT)

DIR: E TOTAL LEN: 6.581 MI. DIST: 04-2 SR: 590
 LEFT MUN: ROARING BROOK T RIGHT MUN: ROARING BROOK T



(T332) 0030/2192

005077 FT

004880 FT 1 0 00335 0 00 0048+40
 S 0030/0000 LENGTH(AH 3280 BK 2503)
 ROARING BROOK
 0020/2048 ELMHURST T

002574 FT

BUCKINGHAM ST
 (T715)

0010/1467

S 002377 FT 1 0 00335 0 00 0023+37
 0020/0000 LENGTH(AH 2503 BK 2000)

BR ROARING B
 STRUCTURE LENGTH 8 FT
 0010/1080 BMSID 35/0590/0010/1080

1 0 00335 0 00 0005+00 000574 FT
 CONN TO GRIFFIN RD
 (CONN)
 CONN FROM GRIFFIN RD
 (CONN)
 CONN FROM SR 0435/0135
 (CONN)
 0010/0000
 0005/0474

000377 FT CONN FOR 435 AND 590
 (CONN)
 S 0010/0000 MFC BEGIN = D
 LENGTH(AH 2000 BK 0377)

GRIFFIN RD
 (T713)
 0005/0360

0004/0175 CONN TO GRIFFIN RD
 (CONN)
 DRINKER TPK
 (SR0435 SEG 0234/0545)
 DRINKER TPK
 (SR0435 SEG 0234/0545)
 0004/0110 DRINKER TPK
 000000 FT (SR0435 SEG 0235/0649)

1 0 00335 0 00 0000+00 000000 FT
 NC MAIN ST
 DRINKER PK
 (SR0435 SEG 0240/0000)
 MFC BEGIN = D
 LENGTH(AH 0574 BK 0000) 0005/0000

INTER-BK MAIN ST DRINKER TPK
 (SR0435 SEG 0235/0649)
 MFC BEGIN = D
 S 0004/0000 LENGTH(AH 0377 BK 0000)

DIR: B TOTAL LEN: 4.732 MI. DIST: 04-2 SR: 524
 LEFT MUN: SCOTT T RIGHT MUN: SCOTT T

LICK RD
 (T502)

024990 FT

024990 FT SR 0438 SH
 0090/3465 (SR0438 SEG 0180/0000)

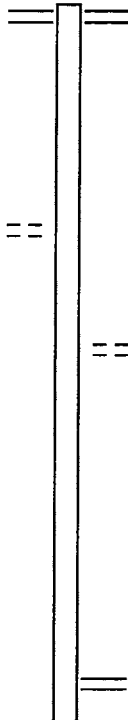
0090/0892

021525 FT


021525 FT 2 0 35034 0 00 0240+93
 SHIELDS RD
 (T457)
 S 0090/0000 LENGTH(AH 3465 BK 3542)

017983 FT

017983 FT 2 0 35034 0 00 0205+32
 SR 1025 SH
 (SR1025 SEG 0040/3010)
 S 0080/0000 LENGTH(AH 3542 BK 0408)
 017575 FT 2 0 35034 1 00 0000+00



DIR: B TOTAL LEN: 4.732 MI. DIST: 04-2 SR: 524
 LEFT MUN: SCOTT T RIGHT MUN: SCOTT T



014463 FT

010787 FT

NC KRAKY RD
 SCOTT RD
 (SR0347 SEG 0250/1656)
 LENGTH(AH 0408 BK 3112)
 TO 0347/0250 SH
 (CONN)
 RAMP F RD
 0060/2495 (SR8019 SEG 0010/0519)
 RAMP H RD
 0060/2488 (SR8019 SEG 0750/0000)
 SR 0081 NB
 0060/2306 OP ID 35/0081/1990/0250
 SR 0081 SB
 0060/2216 OP ID 35/0081/1991/0293
 RAMP G RD
 0060/2060 (SR8019 SEG 0500/0519)
 RAMP E RD
 0060/2025 (SR8019 SEG 0250/0000)
 SOUTH SIDE LN
 (T488)
 0060/1776
 STONE RD
 (T433)
 0060/1711

 0060/0560 BMSEN 35/0524/0060/0538
 1 0 00533 0 02 0402+65
 KENNEDY CRK
 0060/0538 BMSBG 35/0524/0060/0538
 0060/0024 BMSEN 35/0524/0060/0000
 SCOTT
 0060/0014 NORTH ABINGTON T
 014463 FT 1 0 00533 0 02 0407+83
 KENNEDY CR
 BMSBG 35/0524/0060/0000
 MFC BEGIN = E
 0060/0000 LENGTH(AH 3112 BK 3676)

 CRAIG RD
 0050/2521 (SR4007 SEG 0080/2481)

 MANNING RD
 (SR4003 SEG 0010/0000) 0050/1051

 010787 FT 1 0 00533 0 02 0444+93
 DRAINAGE
 STRUCTURE LENGTH 7 FT

DIR: B TOTAL LEN: 4.732 MI. DIST: 04-2 SR: 524
LEFT MUN: NORTH ABINGTON T RIGHT MUN: NORTH ABINGTON T

Stationing	Description	Length (FT)	Segment	Notes
000000			0050/0000	BMSID 35/0524/0050/0000 LENGTH(AH 3676 BK 2835)
007952		007952	0040/0000	1 0 00533 0 02 0472+05 LENGTH(AH 2835 BK 2472)
008252	GRIST MILL RD (T476)	0030	0030/1461	==
008552		005480	0030/0000	1 0 00533 0 02 0496+92 LENGTH(AH 2472 BK 3193)
009032		002287	0020/0000	002287 FT LENGTH(AH 3193 BK 2287)
009260	ROWLANDS RD (T474)	0020	0010/2180	BMSEN 35/0524/0010/2147 1 0 00533 0 02 0530+16 KENNEDY CRK
009460		0010	0010/2147	BMSBG 35/0524/0010/2147
009560	PARK OFFICE ENTRANCE RD (PARK)	0010	0010/0931	==
009660	TO/FROM 0407/0120 SH (CONN)	0010	0010/015B	==
009760		000000	0010/0000	NC KENNEDY CR RD PHILA & GREAT BEND PK 000000 FT (SR0407 SEG 0120/0000) MFC BEGIN = D
009760	PHILA & GREAT BEND PK (SR0407 SEG 0120/0000)	0010	0010/0000	LENGTH(AH 2287 BK 0000)

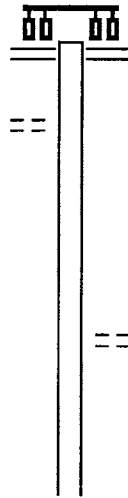
EXTRACT DATE: 12/17/2015 ROADWAY MANAGEMENT SYSTEM PAGE NUMBER: 145
 PRINT DATE: 01/08/2016 SLD COUNTY/SR - ANNUAL PRINT COUNTY: LACKAWANNA
 DIR: B TOTAL LEN: 12.185 MI. DIST: 04-2 SR: 502
 LEFT MUN: COVINGTON T RIGHT MUN: COVINGTON T

MALL ENT RD
 (PRDR)

064341 FT

0270/2088

061589 FT



064341 FT SR 0435
 0270/2752 (SR0435 SEG 0120/0000)

061589 FT 1 0 00439 0 02 0614+96
 BAY DR
 (TWP)
 0270/0000 LENGTH(AH 2752 BK 2931)

DIR: B TOTAL LEN: 12.185 MI. DIST: 04-2 SR: 502
 LEFT MUN: COVINGTON T RIGHT MUN: COVINGTON T

	058658 FT				
SCRANTON DALEVILLE HW {SR0307 SEG 0051/0000} {SR0307 SEG 0051/0000}	0260/0000				058658 FT 1 0 00439 0 02 0586+67 SCRANTON DALEVILLE HW {SR0307 SEG 0051/0000} {SR0307 SEG 0050/0000} NC DALEVILLE HW
RICHLIND RD (T351)	0250/0974	==	==	==	0260/0000 LENGTH(AH 2931 BK 1840)
{APRA} JAMES T O'HARA (T351)	1056818 FT 0250/0000				056818 FT 1 0 00439 0 02 0567+50 0250/0000 LENGTH(AH 1840 BK 1815) 0240/1489 BMSSEN 35/0502/0240/1214 1 0 00439 0 02 0562+20 SR 0380
					0240/1214 BMSBG 35/0502/0240/1214
	055003 FT	==	==	==	0240/0545 OLD SCHOOL HOUSE RD (T336) 055003 FT 1 0 00439 0 02 0550+47 0240/0000 LENGTH(AH 1815 BK 2928)
	052075 FT				052075 FT 1 0 00439 0 02 0521+19 YOSTVILLE RD (SR2018 SEG 0010/0000) COVINGTON SPRING BROOK T
					0230/0000 LENGTH(AH 2928 BK 3104) 0220/2531 BMSSEN 35/0502/0220/2517 1 0 00439 0 02 0515+29
LAUREL RD (T330)	0220/2076	==	==	==	0220/2517 SPRINGBROOK CREEK BMSBG 35/0502/0220/2517

DIR: B TOTAL LEN: 12.185 MI. DIST: 04-2 SR: 502
 LEFT MUN: SPRING BROOK T RIGHT MUN: SPRING BROOK T

1 0 00439 0 02 0490+00 048971 FT SWARTZ VALLEY RD (T318)	0220/0000	==	048971 FT S 0220/0000 LENGTH(AH 3104 BK 2017)
MEMORY LN (TWP)	0210/0353 046954 FT	==	0210/0380 SLESH RD (TWP)
1 0 00439 0 02 0452+76 045238 FT MATTHEWS RD (T314)	0200/0000	==	046954 FT 1 0 00439 0 02 0469+92 S 0210/0000 LENGTH(AH 2017 BK 1716)
	043232 FT	==	045238 FT ASH GAP RD (T314)
BEECH RD (T333)	0180/1092	==	S 0200/0000 LENGTH(AH 1716 BK 2006)
LC TO T333 RD (CONN)	0180/0320 040750 FT	==	043232 FT 1 0 00439 0 02 0430+92 PRIVATE DR (PRDR)
	038028 FT	==	S 0190/0000 LENGTH(AH 2006 BK 2482)
		==	0180/1813 WATRES RD (T313)
		==	0180/0320 LAZY J RANCH RD (PRDR)
		==	S 0180/0000 LENGTH(AH 2482 BK 2722)
		==	040750 FT 1 0 00439 0 02 0407+10
		==	S 0180/0000 LENGTH(AH 2482 BK 2722)
		==	038028 FT 1 0 00439 0 02 0380+00 HORSE SHOE DR

DIR: B TOTAL LEN: 12.185 MI. DIST: 04-2 SR: 502
 LEFT MUN: SPRING BROOK T RIGHT MUN: SPRING BROOK T

			==		0170/0000	(T315) LENGTH(AH 2722 BK 1795)
	036233 FT				036233 FT	1 0 00439 0 02 0362+64 HORSE SHOE DR
SR 0690 SH (SR0690 SEG 0010/0000)	0160/0000		==	==	0160/0000	(T315) LENGTH(AH 1795 BK 2322)
HICKORY RD (APRA) B ASTON EXC INC	0150/0113 033911 FT			POI	0150/0113 033911 FT	1 0 00439 0 02 0339+42
					0150/0000	LENGTH(AH 2322 BK 2988)
ELIAS RD (T312)	0140/2263		==			
SHORT DR (PRDR)	0140/0690 030923 FT		==		030923 FT	1 0 00439 0 02 0308+51
					0140/0000	LENGTH(AH 2988 BK 2434)
	028489 FT				028489 FT	1 0 00439 0 02 0284+17 ASTON MT RD
			==	==	0130/0000	(T310) LENGTH(AH 2434 BK 2461)
					0120/0092	BMSEN 35/0502/0120/0000

DIR: B TOTAL LEN: 12.185 MI.
LEFT MUN: SPRING BROOK T

DIST: 04-2 SR: 502
RIGHT MUN: SPRING BROOK T

026028 FT

026028 FT 1 0 00439 0 02 0261+07

NESBIT RESV
BMSBG 35/0502/0120/0000
LENGTH(AH 2461 BK 3595)

0120/0000

022433 FT

022433 FT 1 0 00439 0 02 0225+07

KILMER RD
(T308)
LENGTH(AH 3595 BK 1626)

0110/0000

020807 FT

020807 FT 1 0 00439 0 02 0205+39

LENGTH(AH 1626 BK 2030)

0100/0000

018777 FT

018777 FT 1 0 00439 0 02 0185+09

LENGTH(AH 2030 BK 2503)

0090/0000

016274 FT

016274 FT 1 0 00439 0 02 0160+01

LENGTH(AH 2503 BK 2479)

0080/0000

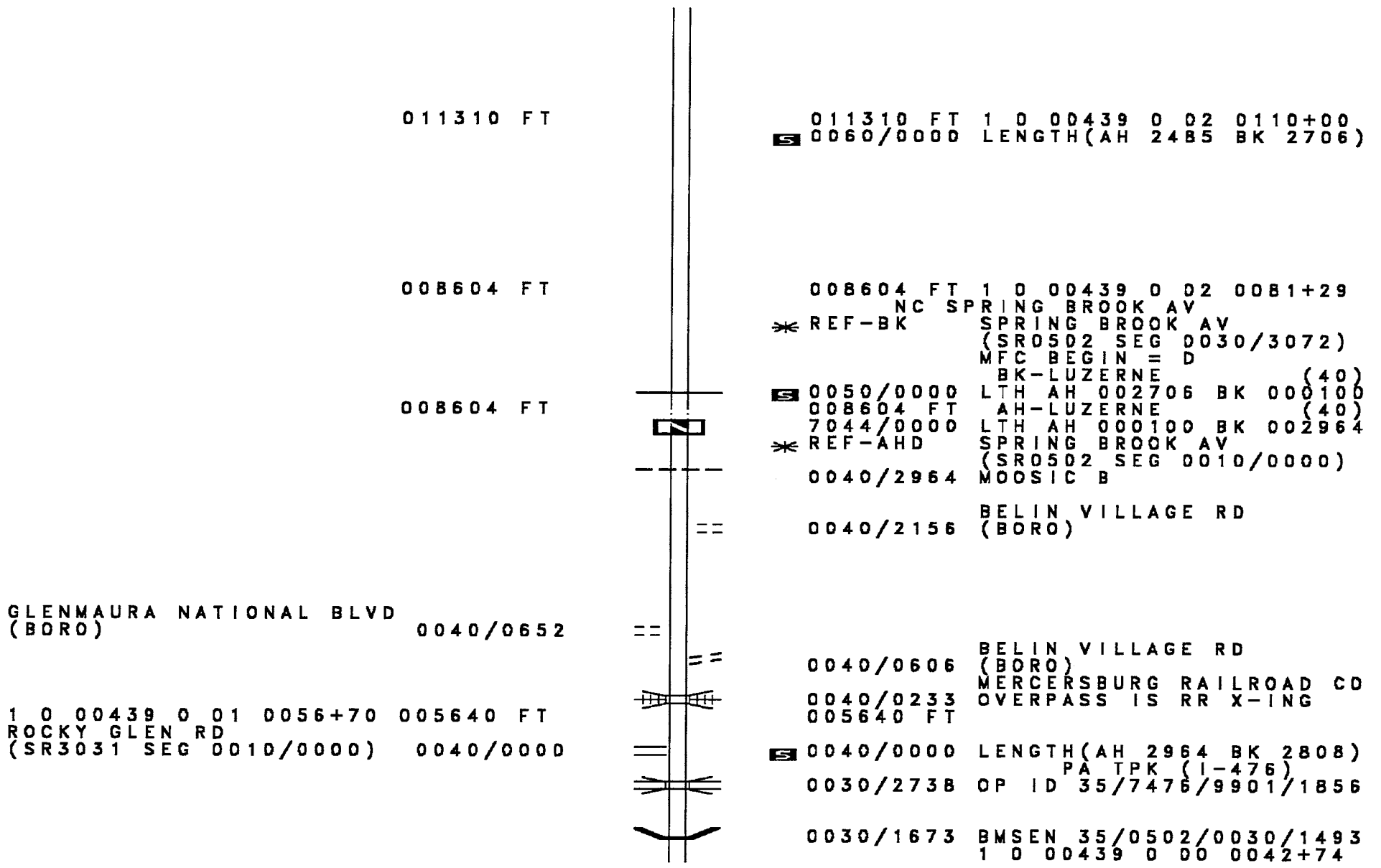
013795 FT

013795 FT 1 0 00439 0 02 0135+01

LENGTH(AH 2479 BK 2485)

0070/0000

DIR: B TOTAL LEN: 12.185 MI. DIST: 04-2 SR: 502
 LEFT MUN: SPRING BROOK T RIGHT MUN: SPRING BROOK T



011310 FT

011310 FT 1 0 00439 0 02 0110+00
 S 0060/0000 LENGTH(AH 2485 BK 2706)

008604 FT

008604 FT 1 0 00439 0 02 0081+29
 NC SP
 * REF-BK SPRING BROOK AV
 SPRING BROOK AV
 (SR0502 SEG 0030/3072)
 MFC BEGIN = D

008604 FT



S 0050/0000 LTH AH 002706 BK 000100
 008604 FT AH-LUZERNE (40)
 7044/0000 LTH AH 000100 BK 002964
 * REF-AHD SPRING BROOK AV
 (SR0502 SEG 0010/0000)
 0040/2964 MOOSIC B

GLENMAURA NATIONAL BLVD (BORO) 0040/0652

0040/2156 BELIN VILLAGE RD (BORO)

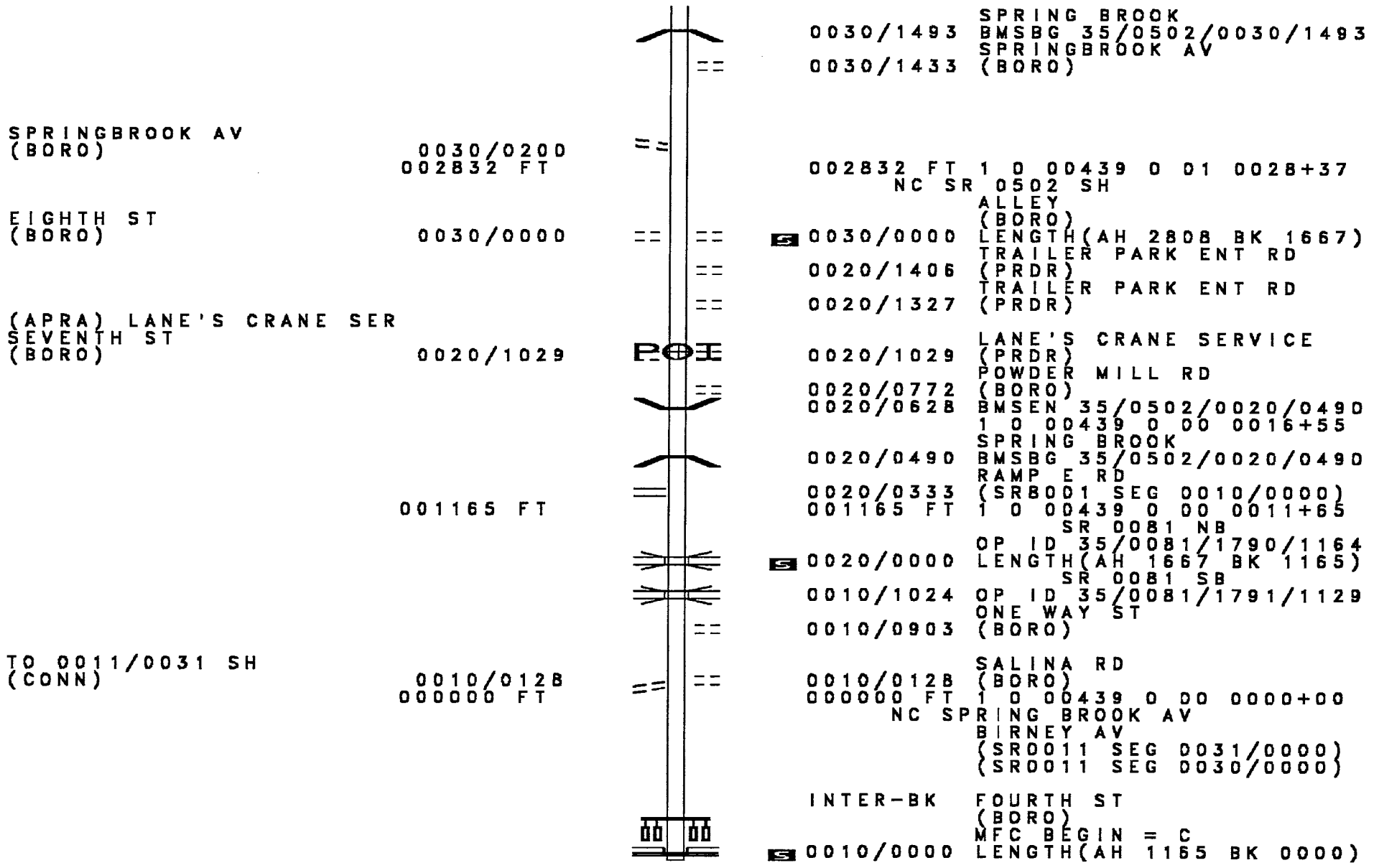
1 0 00439 0 01 0056+70 005640 FT
 ROCKY GLEN RD
 (SR3031 SEG 0010/0000) 0040/0000

0040/0606 BELIN VILLAGE RD (BORO)
 0040/0233 MERCERSBURG RAILROAD CO
 005640 FT OVERPASS IS RR X-ING

S 0040/0000 LENGTH(AH 2964 BK 2808)
 PA TPK (1-476)
 0030/2738 OP ID 35/7476/9901/1856

0030/1673 BMS EN 35/0502/0030/1493
 1 0 00439 0 00 0042+74

DIR: B TOTAL LEN: 12.185 MI. DIST: 04-2 SR: 502
 LEFT MUN: MOOSIC B RIGHT MUN: MOOSIC B



SPRINGBROOK AV
(BORO)

0030/0200
002832 FT

EIGHTH ST
(BORO)

0030/0000

(APRA) LANE'S CRANE SER
SEVENTH ST
(BORO)

0020/1029

TO 0011/0031 SH
(CONN)

0010/0128
000000 FT

0030/1493 SPRING BROOK
BMSBG 35/0502/0030/1493
0030/1433 SPRINGBROOK AV
(BORO)

002832 FT 1 0 00439 0 01 0028+37
NC SR 0502 SH

0030/0000 LENGTH(AH 2808 BK 1667)
TRAILER PARK ENT RD
0020/1406 (PRDR)
0020/1327 TRAILER PARK ENT RD
(PRDR)

0020/1029 LANE'S CRANE SERVICE
(PRDR)
POWDER MILL RD

0020/0772 (BORO)
0020/0628 BMSEN 35/0502/0020/0490
1 0 00439 0 00 0016+55

0020/0490 SPRING BROOK
RAMP E RD
0020/0333 (SRB001 SEG 0010/0000)
001165 FT 1 0 00439 0 00 0011+65
SR 0081 NB

0020/0000 OP ID 35/0081/1790/1164
LENGTH(AH 1667 BK 1165)
SR 0081 SB

0010/1024 OP ID 35/0081/1791/1129
ONE WAY ST
0010/0903 (BORO)

0010/0128 SALINA RD
(BORO)
000000 FT 1 0 00439 0 00 0000+00
NC SP RING BROOK AV
BIRNEY AV
(SR0011 SEG 0031/0000)
(SR0011 SEG 0030/0000)

INTER-BK FOURTH ST
(BORO)
MFC BEGIN = C
0010/0000 LENGTH(AH 1165 BK 0000)

DIR: B TOTAL LEN: 10.316 MI. DIST: 04-2 SR: 438
 LEFT MUN: SCOTT T RIGHT MUN: SCOTT T

054469 FT

054469 FT
 INTER-AHD SANDY BANK RD
 (SR1017 SEG 0010/0000)
 WILDCAT RD
 (SR0247 SEG 0270/0000)
 0230/2685
 0230/2165 BMS EN 35/0438/0230/2140
 1 0 00322 0 00 0270+92
 TR S BR TUNK
 0230/2140 BMSBG 35/0438/0230/2140
 0230/1516 BALL RD
 (T511)

051784 FT

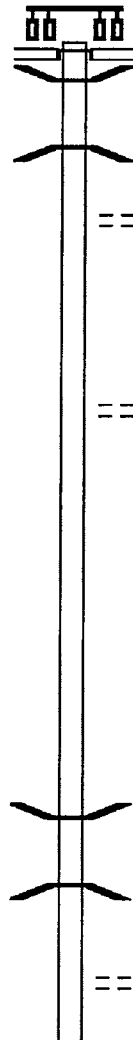
051784 FT 1 0 00322 0 00 0292+32
 MOSTOWSKI RD
 (T486)
 0230/0000 LENGTH(AH 2685 BK 2177)

049607 FT

049607 FT 1 0 00322 0 00 0314+21
 0220/0000 LENGTH(AH 2177 BK 3090)

046517 FT

0210/0348 BMS EN 35/0438/0210/0312
 1 0 00322 0 00 0342+11
 S B TUNKHK C
 0210/0312 BMSBG 35/0438/0210/0312
 046517 FT 1 0 00322 0 00 0343+43
 SHIELDS RD
 (T457)
 0210/0000 LENGTH(AH 3090 BK 1918)



DIR: B TOTAL LEN: 10.316 MI. DIST: 04-2 SR: 438
 LEFT MUN: SCOTT T RIGHT MUN: SCOTT T

1 0 00322 0 00 0363+00 044599 FT
 BOYARSKY RD
 (T498) 0200/0000

044599 FT
 S 0200/0000 LENGTH(AH 1918 BK 3342)
 DEMMING DR
 0190/2814 (PRDR)

041257 FT

041257 FT 1 0 00322 0 00 0397+75
 PRIVATE DR
 (PRDR)
 S 0190/0000 LENGTH(AH 3342 BK 1452)

039805 FT

039805 FT 1 0 00322 0 00 0412+30
 SR 0524 SH
 (SR0524 SEG 0090/3465)
 S 0180/0000 LENGTH(AH 1452 BK 2699)
 BMSEN 35/0438/0170/2593
 1 0 00322 0 00 0413+16
 S B TUNKH CR
 0170/2593 BMSBG 35/0438/0170/2593

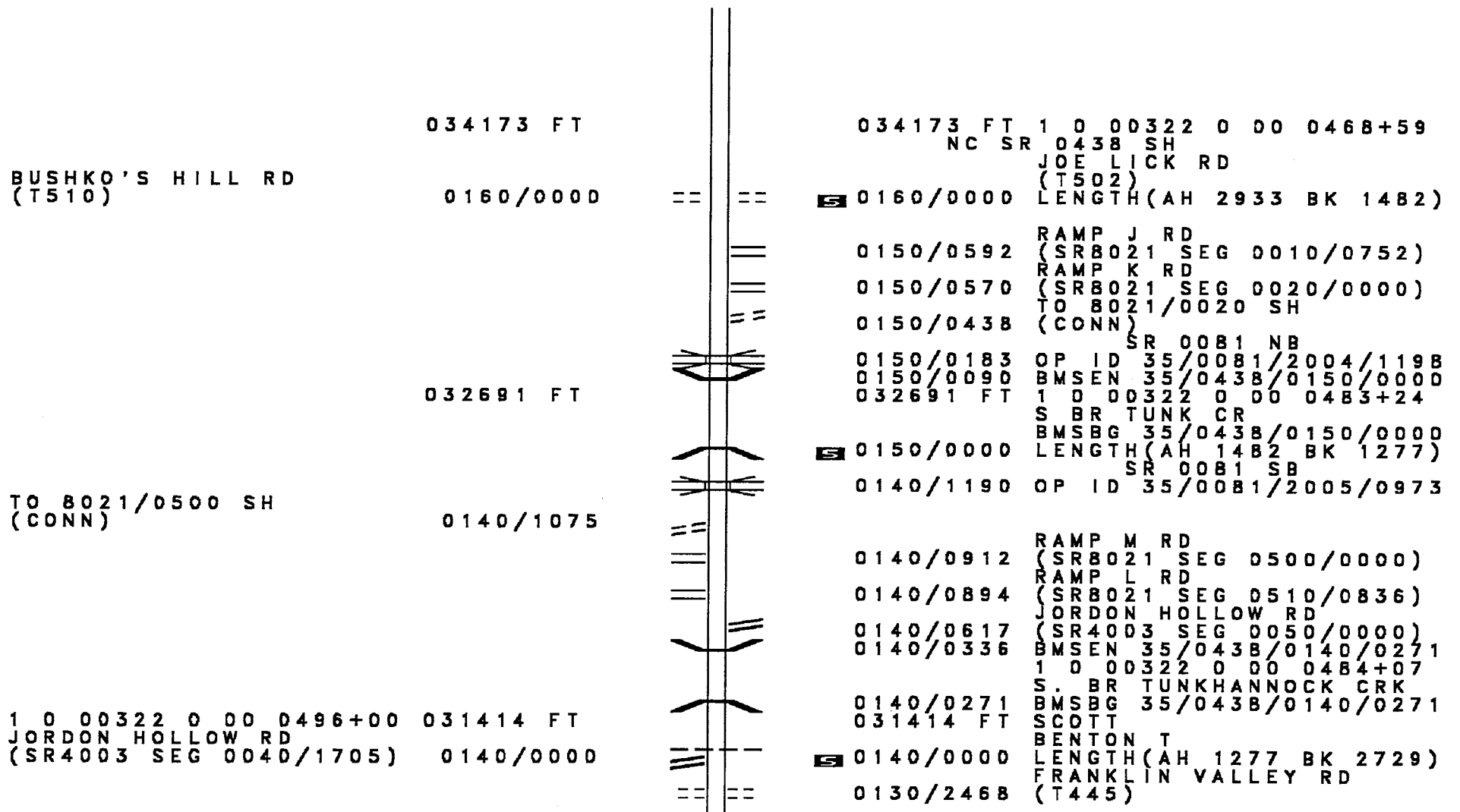
TOMPKINSONVILLE RD
 (SR1013 SEG 0010/0000) 0170/2288

0170/0191 BMSEN 35/0438/0170/0164
 1 0 00322 0 00 0437+65
 ELM BROOK
 0170/0164 BMSBG 35/0438/0170/0164
 037106 FT

1 0 00322 0 00 0439+22 037106 FT
 HOPFER RD
 (T504) 0170/0000

S 0170/0000 LENGTH(AH 2699 BK 2933)
 0160/2219 BMSEN 35/0438/0160/2141
 1 0 00322 0 00 0447+19
 S BR TUNK CR
 0160/2141 BMSBG 35/0438/0160/2141

DIR: B TOTAL LEN: 10.316 MI. DIST: 04-2 SR: 438
 LEFT MUN: SCOTT T RIGHT MUN: SCOTT T



034173 FT

034173 FT 1 0 00322 0 00 0468+59

BUSHKO'S HILL RD
(T510)

0160/0000

== ==

0160/0000 LENGTH(AH 2933 BK 1482)

0150/0592 (SR8021 SEG 0010/0752)

0150/0570 (SR8021 SEG 0020/0000)

0150/0438 (CONN)

032691 FT

0150/0183 OP ID 35/0081/2004/1198

0150/0090 BMS EN 35/0438/0150/0000

032691 FT 1 0 00322 0 00 0483+24

TO 8021/0500 SH
(CONN)

0140/1075

== ==

0150/0000 LENGTH(AH 1482 BK 1277)

0140/1190 OP ID 35/0081/2005/0973

0140/0912 (SR8021 SEG 0500/0000)

0140/0894 (SR8021 SEG 0510/0836)

0140/0617 (SR4003 SEG 0050/0000)

0140/0336 BMS EN 35/0438/0140/0271

1 0 00322 0 00 0496+00 031414 FT
 JORDON HOLLOW RD
 (SR4003 SEG 0040/1705) 0140/0000

0140/0271 BMSBG 35/0438/0140/0271

031414 FT SCOTT BENTON T

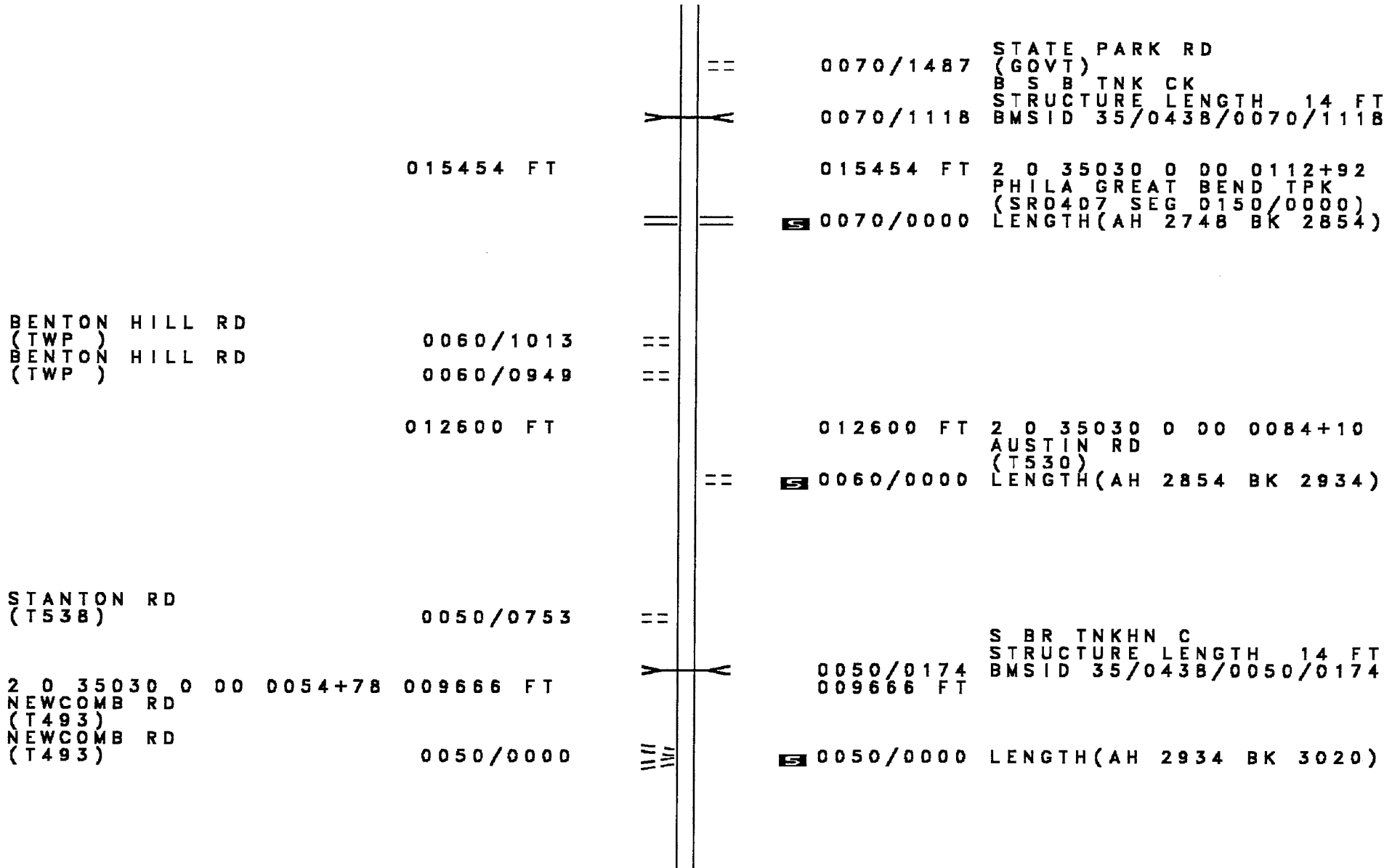
0140/0000 LENGTH(AH 1277 BK 2729)

0130/2468 (T445)

DIR: B TOTAL LEN: 10.316 MI. DIST: 04-2 SR: 438
 LEFT MUN: BENTON T RIGHT MUN: BENTON T

Stationing / Description	Distance (FT)	Alignment	Stationing / Description	Distance (FT)	Notes
	028685 FT			028685 FT	2 0 35030 0 00 0245+01
				0130/0000	LENGTH(AH 2729 BK 2573)
COLVIN RD (T476)	0120/1437	== ==	COLVIN RD (T558)	0120/1437	
	026112 FT			026112 FT	2 0 35030 0 00 0219+79
				0120/0000	LENGTH(AH 2573 BK 2336)
LC TO T559 RD (CONN)	0110/0152	==		023776 FT	
2 0 35030 0 00 0196+43	023776 FT			0110/0000	LENGTH(AH 2336 BK 2002)
STATES RD (T559)	0110/0000	==			
HACK RD (T544)	0100/0329	==		0100/0029	BMS EN 35/0438/0100/0000
	021774 FT			021774 FT	2 0 35030 0 00 0176+40
					BR TNKHNK CK
				0100/0000	BMSBG 35/0438/0100/0000
					LENGTH(AH 2002 BK 1154)
	020620 FT			020620 FT	2 0 35030 0 00 0164+00
					COLE RD (T474)
		==		0090/0000	LENGTH(AH 1154 BK 2418)
	018202 FT			018202 FT	2 0 35030 0 00 0140+40
				0080/0000	LENGTH(AH 2418 BK 2748)

DIR: B TOTAL LEN: 10.316 MI. DIST: 04-2 SR: 438
 LEFT MUN: BENTON T RIGHT MUN: BENTON T



EXTRACT DATE: 12/17/2015 ROADWAY MANAGEMENT SYSTEM PAGE NUMBER: 132
PRINT DATE: 01/08/2016 SLD COUNTY/SR - ANNUAL PRINT COUNTY: LACKAWANNA

DIR: N TOTAL LEN: 14.337 MI. DIST: 04-2 SR: 435
LEFT MUN: DUNMORE B RIGHT MUN: DUNMORE B

SR 0084 SH 075201 FT INTER-AHD SR 0084 SH
(SR0084 SEG 0014/1643) INTER-AHD (SR0084 SEG 0015/0833)

DIR: N TOTAL LEN: 14.337 MI. DIST: 04-2 SR: 435
 LEFT MUN: DUNMORE B RIGHT MUN: DUNMORE B

SR 0084 SH (SR0084 SEG 0014/1643) 0311/1978 = = 0310/2069 SR 0084 SH (SR0084 SEG 0015/0833)

OP ID SR 0084 35/0084/0015/1839 0311/1066 ~~==~~

1 0 01002 2 00 0043+30 073223 FT 073633 FT 1 0 01002 2 00 0044+00
 LENGTH(AH 1978 BK 1607) 0311/0000 [S] 0310/0000 LENGTH(AH 2069 BK 1004)

TO 435/290 SH (CONN) SILVERLAKE RD (BORO) 0301/0372 = = →
 DUNMORE ROARING BROOK T 0301/0144
 1 0 00168 0 01 0719+25 071616 FT 072629 FT 1 0 00168 3 00 0727+67
 LENGTH(AH 1607 BK 1367) 0301/0000 [S] 0300/0000 LENGTH(AH 1004 BK 2340)

← 0290/1366 TO 0435/0301 SH (CONN)

1 0 00168 0 01 0705+16 070249 FT 070289 FT 1 0 00168 3 00 0704+47
 ROARING BROOK DUNMORE B 0290/0000 [S] 0290/0000 LENGTH(AH 2340 BK 2731)

0280/1903 DUNMORE ROARING BROOK T

1 0 00168 0 01 0678+62 067526 FT 067558 FT 1 0 00168 3 00 0677+16
 DUNMORE ROARING BROOK T 0280/0000 [S] 0280/0000 LENGTH(AH 2731 BK 3856)

DIR: N TOTAL LEN: 14.337 MI. DIST: 04-2 SR: 435
 LEFT MUN: ROARING BROOK T RIGHT MUN: ROARING BROOK T

1 0 00168 0 01 0638+27 063591 FT
 LENGTH(AH 3935 BK 3149) 0271/0000

063702 FT 1 0 00168 3 00 0637+22
 0270/0000 LENGTH(AH 3856 BK 3023)

1 0 00168 0 01 0606+41 060442 FT
 MT COBB RD
 (SR0348 SEG 0010/0000)
 MFC BEGIN = C
 LENGTH(AH 3149 BK 2068) 0261/0000

0260/0074 RAMP B RD
 (SR8022 SEG 0510/0857)

060679 FT 1 0 00168 3 00 0604+00
 0260/0000 LENGTH(AH 3023 BK 2376)
 RAMP A RD
 (SR8022 SEG 0500/0000)
 MFC BEGIN = C
 0250/2263
 0250/2260
 0250/2082 BMS EN 35/0435/0250/2029
 1 0 00168 3 00 0603+75
 SR 348

ROCK BOTTOM
 STRUCTURE LENGTH 18 FT
 BMSID 35/0435/0250/1764 0251/1738

0250/2029 BMSBG 35/0435/0250/2029
 ROCK BOTTOM
 STRUCTURE LENGTH 18 FT
 0250/1764 BMSID 35/0435/0250/1764

BMS EN 35/0435/0250/0759 0251/0929
 1 0 00168 0 01 0590+96
 SR 0084
 BMSBG 35/0435/0250/0759 0251/0678
 CONN TO MAIN ST
 (CONN) 0251/0270
 JUG HANDLE RD
 (SR9402 SEG 0010/0266)
 MAIN ST
 (T716) 0251/0149

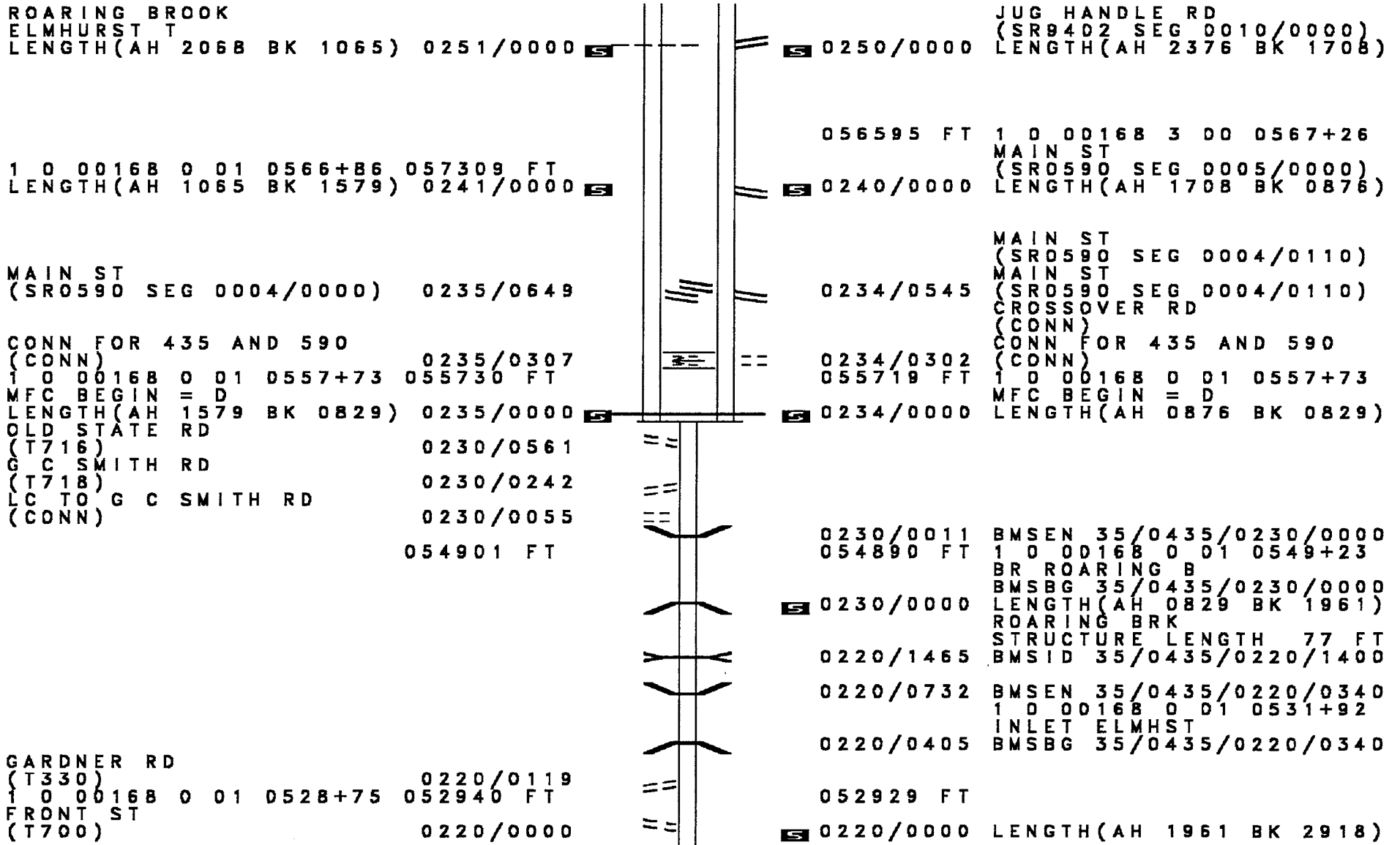
0250/1010 BMS EN 35/0435/0250/0759
 1 0 00168 0 01 0590+96
 SR 0084
 0250/0759 BMSBG 35/0435/0250/0759

CONN FROM MAIN ST
 (CONN) 0251/0066
 1 0 00168 0 01 0577+51 058374 FT

JUG HANDLE RD
 (SR9402 SEG 0010/0266)
 MAIN ST
 (T716)
 0250/0197 ROARING BROOK
 0250/0186 ELMHURST T

058303 FT 1 0 00168 3 00 0584+18

DIR: N TOTAL LEN: 14.337 MI. DIST: 04-2 SR: 435
 LEFT MUN: ELMHURST T RIGHT MUN: ELMHURST T



DIR: N TOTAL LEN: 14.337 MI. DIST: 04-2 SR: 435
 LEFT MUN: MOSCOW B RIGHT MUN: MOSCOW B

(BORO)	0160/1115	==	
ELEANOR ST			
(BORO)	0160/0750	==	
CHURCH ST			
(SR0690 SEG 0120/1604)	0160/0360	==	0160/0360
VAN BRUNT ST			
(BORO)	0160/0119	==	
	037783 FT		
			037782 FT 1 0 00168 0 01 0377+73
			NC N MAIN ST
			MARKET ST
			(SR0690 SEG 0130/0000)
			LENGTH(AH 3219 BK 3254)
			0150/3010 BMSEN 35/0435/0150/2987
			1 0 00168 0 01 0375+09
			VAN BRNDT CK
			0150/2987 BMSBG 35/0435/0150/2987
			0150/1400 MOSCOW
			COVINGTON T
			034528 FT
1 0 00168 0 01 0345+03	034539 FT	==	
MOFFAT DR			
(PRDR)	0150/0000	==	0150/0000 LENGTH(AH 3254 BK 2439)
	032100 FT		
			032089 FT 1 0 00168 0 01 0320+78
			CENTER ST
			(T343)
			0140/0000 LENGTH(AH 2439 BK 2578)
BUENA VISTA DR		==	
(T350)	0130/2514	==	
LANGAN RD			
(T337)	0130/0017	==	

DIR: N TOTAL LEN: 14.337 MI.
LEFT MUN: COVINGTON T

DIST: 04-2 SR: 435
RIGHT MUN: COVINGTON T

Stationing	Structure	Length	Notes
029522 FT			
029511 FT	BR ROARING B	11 FT	1 0 00168 0 01 0295+02
0130/0000	STRUCTURE LENGTH		BMSID 35/0435/0130/0000
	LENGTH(AH 2578 BK 2541)		
026970 FT			
0120/0000			LENGTH(AH 2541 BK 2536)
026981 FT			
024445 FT			
0110/0349	SUNSET DR		(TWP)
024434 FT	SKYLINE DR		1 0 00168 0 00 0244+23
0110/0000	LENGTH(AH 2536 BK 2974)		(TWP)
021471 FT			
0100/0997	JUBILEE RD		(SR2009 SEG 0010/0000)
021460 FT	A M HUGHES BL		1 0 00168 0 00 0214+34
0100/0000	LENGTH(AH 2974 BK 3128)		(T341)
0090/2429	EMERSON RUN	10 FT	STRUCTURE LENGTH
	BMSID 35/0435/0090/2429		

DIR: N TOTAL LEN: 14.337 MI. DIST: 04-2 SR: 435
 LEFT MUN: COVINGTON T RIGHT MUN: COVINGTON T

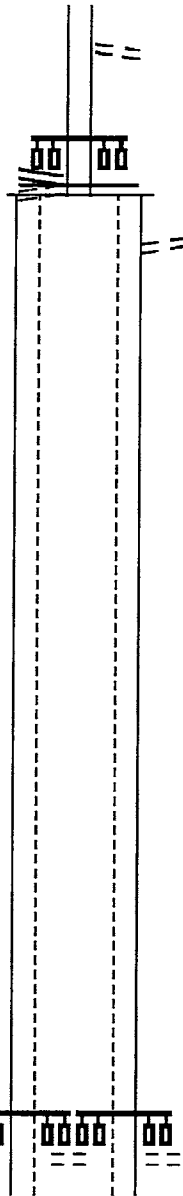
1 0 00168 0 00 0181+12 018343 FT
 SCRANTON DALEVILLE HW
 (SRO307 SEG 0011/0000)
 (SRO307 SEG 0011/0000)
 DOUGLAS RD
 (TWP) 0090/0000

1 0 00168 0 00 0163+92 016513 FT
 LENGTH(AH 1830 BK 3001) 0071/0000

1 0 00168 0 00 0133+91 013512 FT
 LENGTH(AH 3001 BK 2404) 0061/0000

1 0 00168 0 00 0114+43 011108 FT
 LENGTH(AH 2404 BK 2593) 0051/0000

1 0 00168 0 00 0085+60 008515 FT
 COVINGTON INDUSTRIAL PL
 (PRDR)
 LENGTH(AH 2593 BK 2492) 0041/0000



0090/0077 LEG TO SR 0435/0070
 018332 FT (CONN)

0090/0000 MFC BEGIN = D
 LENGTH(AH 3128 BK 1885)

0070/1686 LEG TO SR 0435/0090
 (CONN)

016447 FT 1 0 00168 0 00 0164+07
 0070/0000 LENGTH(AH 1885 BK 2956)

013491 FT 1 0 00168 0 00 0133+75
 0060/0000 LENGTH(AH 2956 BK 2487)

011004 FT 1 0 00168 0 00 0110+29
 0050/0000 LENGTH(AH 2487 BK 2518)

008486 FT 1 0 00168 0 00 0085+67
 COVINGTON INDUSTRIAL PL
 (PRDR)
 0040/0000 LENGTH(AH 2518 BK 2497)

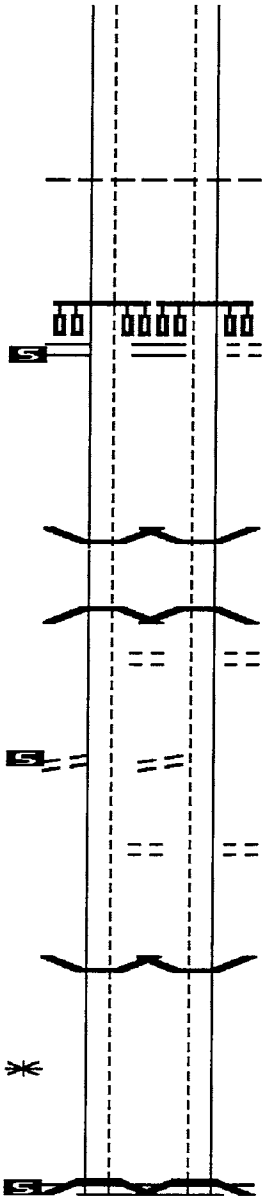
DIR: N TOTAL LEN: 14.337 MI. DIST: 04-2 SR: 435
 LEFT MUN: COVINGTON T RIGHT MUN: COVINGTON T

COVINGTON
 CLIFTON T
 1 0 00168 0 00 0060+27 0031/0051
 PHILLIPS RD
 (T308)
 CLIFTON BEACH RD
 (SR2013 SEG 0190/3744)
 LENGTH(AH 2492 BK 3259) 0031/0000

BMSEN 35/0435/0020/0746 0021/0782
 1 0 00168 0 00 0038+71
 TR MEADOW BK
 BMSBG 35/0435/0020/0746 0021/0767
 POCONO MANOR DR
 (PRDR)
 1 0 00168 0 00 0026+50 0021/0529
 KEYSTONE RD
 (T306)
 LENGTH(AH 3259 BK 2764) 0021/0000

ROBIN LN
 (PRDR) 0011/1641

BMSEN 35/0435/0010/0000 0011/0038
 1 0 00168 0 00 0000+00 000000 FT
 NC DRINKER TPK
 DRINKER PK REF-BK *
 (SR0435 SEG 0011/1859)
 LEHIGH RIVER
 BMSBG 35/0435/0010/0000
 MFC BEGIN = D
 LENGTH(AH 2764 BK 0000) 0011/0000



0030/0113
 005989 FT
 0030/0000

0020/0761
 0020/0746
 0020/0526
 002733 FT
 0020/0000

0010/0038
 000000 FT
 * REF-BK
 0010/0000

COVINGTON
 CLIFTON T
 1 0 00168 0 00 0060+27
 PHILLIPS RD
 (T308)
 CLIFTON BEACH RD
 (SR2013 SEG 0190/3744)
 LENGTH(AH 2497 BK 3256)

BMSEN 35/0435/0020/0746
 1 0 00168 0 00 0038+71
 TR MEADOW BK
 BMSBG 35/0435/0020/0746
 POCONO MANOR DR
 (PRDR)
 1 0 00168 0 00 0026+50
 KEYSTONE RD
 (T306)
 LENGTH(AH 3256 BK 2733)

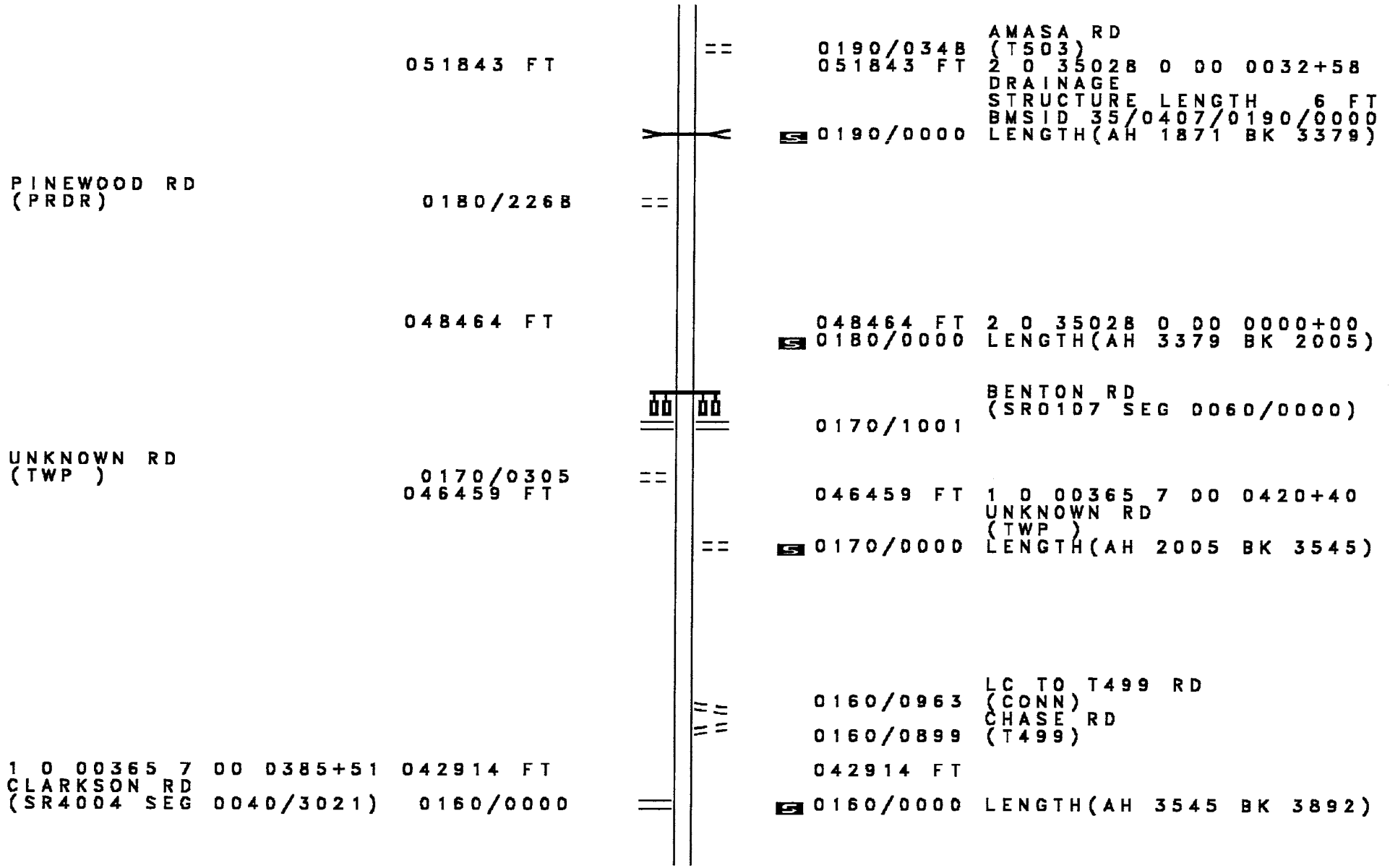
ROBIN LN
 (PRDR) 0010/1627

0010/0038 BMSEN 35/0435/0010/0000
 000000 FT 1 0 00168 0 00 0000+00
 NC DRINKER TPK
 * REF-BK DRINKER PK
 (SR0435 SEG 0010/1874)
 LEHIGH RIVER
 BMSBG 35/0435/0010/0000
 MFC BEGIN = D
 BK-WAYNE (63)
 LENGTH(AH 2733 BK 0000)

DIR: B TOTAL LEN: 12.096 MI. DIST: 04-2 SR: 407
LEFT MUN: BENTON T RIGHT MUN: BENTON T

Stationing	Length (FT)	Notes	Stationing	Length (FT)	Notes
	063869	FT		063869	FT AH-SUSQUEHANNA (57) * REF-AHD PHILLA GREAT BEND PK 0230/1767 (SR0407 SEG 0010/0000)
2 0 35028 0 00 0135+18	062102	FT		0230/0171	FINN RD (T507)
PINE HILL RD (T555)	0230/0000			062102	FT
				0230/0000	LENGTH(AH 1767 BK 2612)
PINE HILL RD (T555)	0220/1674				
	059490	FT		059490	FT 2 0 35028 0 00 0109+10
				0220/0000	LENGTH(AH 2612 BK 3044)
	056446	FT		056446	FT 2 0 35028 0 00 0078+66
				0210/0000	LENGTH(AH 3044 BK 2732)
	053714	FT		053714	FT 2 0 35028 0 00 0051+29
BAYLOR RD (T561)	0190/1430			0200/0000	LENGTH(AH 2732 BK 1871)

DIR: B TOTAL LEN: 12.096 MI. DIST: 04-2 SR: 407
 LEFT MUN: BENTON T RIGHT MUN: BENTON T



051843 FT == 0190/0348 AMASA RD
 051843 FT (T503)
 2 0 35028 0 00 0032+58
 DRAINAGE
 STRUCTURE LENGTH 6 FT
 BMSID 35/0407/0190/0000
 LENGTH(AH 1871 BK 3379)

PINEWOOD RD
 (PRDR) 0180/2268 ==

048464 FT 048464 FT 2 0 35028 0 00 0000+00
 0180/0000 LENGTH(AH 3379 BK 2005)

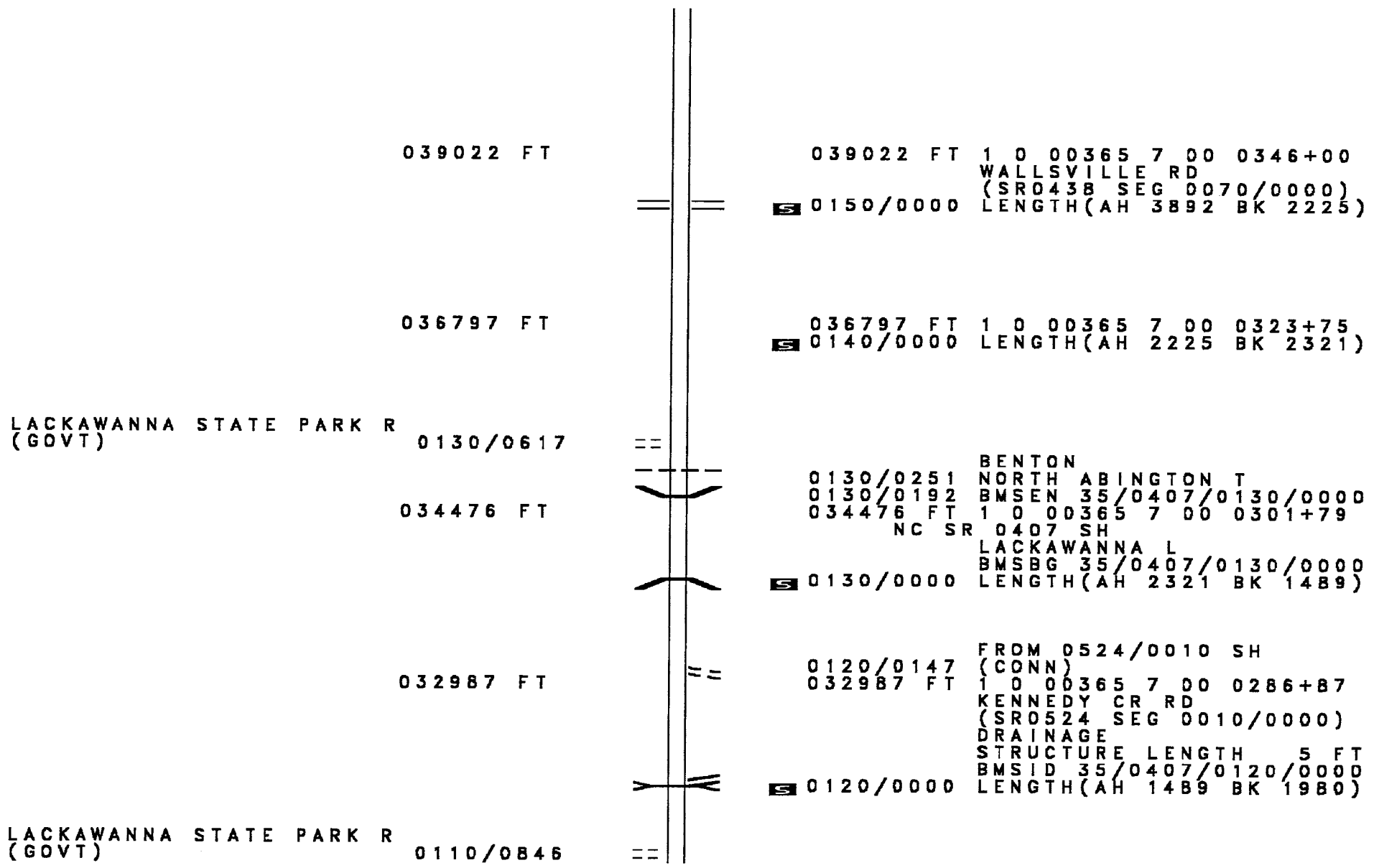
UNKNOWN RD
 (TWP) 0170/0305 ==
 046459 FT

0170/1001 BENTON RD
 (SR0107 SEG 0060/0000)
 046459 FT 1 0 00365 7 00 0420+40
 UNKNOWN RD
 (TWP)
 0170/0000 LENGTH(AH 2005 BK 3545)

1 0 00365 7 00 0385+51 042914 FT
 CLARKSON RD
 (SR4004 SEG 0040/3021) 0160/0000

0160/0963 LC TO T499 RD
 (CONN)
 0160/0899 CHASE RD
 (T499)
 042914 FT
 0160/0000 LENGTH(AH 3545 BK 3892)

DIR: B TOTAL LEN: 12.096 MI. DIST: 04-2 SR: 407
 LEFT MUN: BENTON T RIGHT MUN: BENTON T



039022 FT

039022 FT 1 0 00365 7 00 0346+00
 WALLSVILLE RD
 (SR0438 SEG 0070/0000)
 S 0150/0000 LENGTH(AH 3892 BK 2225)

036797 FT

036797 FT 1 0 00365 7 00 0323+75
 S 0140/0000 LENGTH(AH 2225 BK 2321)

LACKAWANNA STATE PARK R
 (GOVT) 0130/0617

034476 FT

0130/0251 BENTON
 0130/0192 NORTH ABINGTON T
 034476 FT 1 0 00365 7 00 0301+79
 NC SR 0407 SH
 LACKAWANNA L
 BMSBG 35/0407/0130/0000
 S 0130/0000 LENGTH(AH 2321 BK 1489)

032987 FT

0120/0147 FROM 0524/0010 SH
 (CONN)
 032987 FT 1 0 00365 7 00 0286+87
 KENNEDY CR RD
 (SR0524 SEG 0010/0000)
 DRAINAGE
 STRUCTURE LENGTH 5 FT
 BMSID 35/0407/0120/0000
 S 0120/0000 LENGTH(AH 1489 BK 1980)

LACKAWANNA STATE PARK R
 (GOVT) 0110/0846

DIR: B TOTAL LEN: 12.096 MI.
LEFT MUN: NORTH ABINGTON T

DIST: 04-2 SR: 407
RIGHT MUN: NORTH ABINGTON T

Stationing	Description	Stationing	Description
031007 FT		031007 FT 1 0 00365 7 00 0265+32	
LACKAWANNA STATE PARK R (GOVT)	0100/1475	0110/0000 LENGTH(AH 1980 BK 2197)	
028810 FT		028810 FT 1 0 00365 7 00 0243+35	
		SULLIVAN RD	
		(T443)	
		0100/0000 LENGTH(AH 2197 BK 2261)	
		0090/2209 BMSLN 35/0407/0090/2187	
		1 0 00365 7 00 0242+12	
		TRIB TO LACK RIVER	
		0090/2187 BMSBG 35/0407/0090/2187	
026549 FT		026549 FT 1 0 00365 7 00 0220+16	
		0090/0000 LENGTH(AH 2261 BK 2666)	
023883 FT		023883 FT 1 0 00365 7 00 0193+50	
		CRAIG RD	
		(SR4006 SEG 0010/0000)	
		NORTH ABINGTON	
		WAVERLY T	
		0080/0000 LENGTH(AH 2666 BK 2238)	
1 0 00365 7 00 0171+30 021645 FT		021645 FT	
LILY LAKE RD		0070/0000 LENGTH(AH 2238 BK 3091)	
(SR4009 SEG 0010/0000) 0070/0000			

DIR: B TOTAL LEN: 12.096 MI. DIST: 04-2 SR: 407
 LEFT MUN: WAVERLY T RIGHT MUN: WAVERLY T

LAKE HENRY DR (TWP)	0060/0930	==		
	018554 FT	==		FROM 0632/0070 SH (CONN)
FOUNDRY AL (TWP)	0060/0000	==	==	1 0 00365 7 00 0140+15
COLE ST (T478)	0050/3411	==	==	CARBONDALE RD (SR0632 SEG 0070/0000)
CLINTON ST (SR0632 SEG 0060/2136)	0050/3021	==	==	LENGTH(AH 3091 BK 3609)
CHURCH ST (T431)	0050/2557	==		MFC BEGIN = D ACADEMY ST (T462)
				HILL TOP RD (T485)
	014945 FT	==		LC FROM T444 RD (CONN)
				1 0 00365 7 00 0110+28
				STEVENSON RD (T444)
				LENGTH(AH 3609 BK 2202)
				0040/1855 BMSEN 35/0407/0040/1837
				1 0 00365 7 00 0100+21
				ACKERLY CREEK
				0040/1837 BMSBG 35/0407/0040/1837
				MEADOWSIDE RD
				0040/1379 (T489)
OAKFORD RO (SR4010 SEG 0030/3273)	0040/0972	==		PURITAN RD (TWP)
	012743 FT	==		012743 FT 1 0 00365 7 00 0083+00
				LONGVIEW TE (T483)
				LENGTH(AH 2202 BK 2954)
				0040/0000 DRAINAGE
				STRUCTURE LENGTH 4 FT
				0030/2950 BMSID 35/0407/0340/0000

DIR: B TOTAL LEN: 12.096 MI. DIST: 04-2 SR: 407
 LEFT MUN: WAVERLY T RIGHT MUN: WAVERLY T

OLD FIELD RD (TWP)	0030/2527	==							
			==	0030/1732	MILLER RD (SR4007 SEG 0010/0000)				
			==	0030/1404	PARK DR (T491)				
			==	0030/1115	PEQUEST DR (T479)				
			--	0030/0518	WAVERLY CLARKS GREEN B				
OLD WINDMILL RD (T481)	0030/0517 009789 FT	==	==	0030/0517 009789 FT	OLD ORCHARD RD (T481)	1 0 00365 7 00	0052+00		
			==	0030/0000	SENECA AV (BORO)				
			==	0020/2067	YALE BL (BORO)				
HIGHLAND AV (BORO)	0020/1810	==							
MAPLE AV (BORO)	0020/0902	==							
			==	0020/0623	FAIRVIEW RD (SR4028 SEG 0010/0000)				
			==	0020/0477	COOK ST (BORO)				
GLENBURN RD (BORO)	0020/0015 006816 FT	==							
GROVE ST (SR4026 SEG 0030/2252)	0020/0000	==	==	006816 FT	1 0 00365 7 00	0022+63			
			==	0020/0000	NC ABINGTON RD (SR4030 SEG 0010/0000)				
			==	0016/1533	HALL AV (BORO)				
			==	0016/1312	VENARD RD (SR4030 SEG 0010/0000)				
SHORT HILL DR (BORO)	0016/1149	==							
			==	0016/0425	ARMSTRONG AV (BORO)				
			==	0016/0021	HILL ST (BORO)				
	004905 FT			004905 FT	1 0 00953 0 01	0053+80			
					WATER RUNOFF STRUCTURE LENGTH		4 FT		

DIR: B TOTAL LEN: 12.096 MI.
 LEFT MUN: CLARKS GREEN B

DIST: 04-2 SR: 407
 RIGHT MUN: CLARKS GREEN B

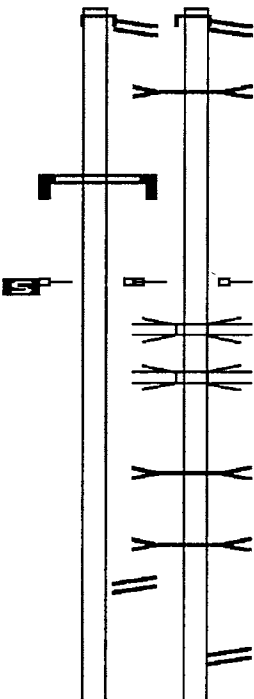
ROADWAY NAME (BORO)	START POINT	END POINT	STRUCTURE / NOTES
PARK AV (BORO)	0016/0000	0016/0000	BMSID 35/0407/0016/0000 LENGTH(AH 1911 BK 2190) CLARKS GREEN
LANSDOWNE AV (BORO)	0008/1500	0008/1641	CLARKS SUMMIT B
		0008/1372	WATER RUNOFF STRUCTURE LENGTH 6 FT BMSID 35/0407/0008/1372 LEGGETS CRK
PINE TREE DR (BORO)	0008/0802	0008/1365	STRUCTURE LENGTH 4 FT BMSID 35/0407/0008/1365
ALIDA ST (T510)	0008/0474	0008/0706	CLARKS SUMMIT SOUTH ABINGTON T
MAPLE AV (T510)	0008/0331	0008/0441	MAPLE AV (T510)
	002715 FT	002715 FT	1 0 00953 0 01 0031+65 SUMNER AV (T421)
PARKWOOD DR (T477)	0004/2371	0008/0000	LENGTH(AH 2190 BK 2715)
		0004/1538	PA TPK (I-476) OP ID 35/7476/9901/2970
		0004/0873	SUNNYSIDE AV (T429)
		0004/0567	EDELLA RD (SR4019 SEG 0010/0000)
		0004/0445	OLD SOUTH ABINGTON RD (T479)
		0004/0108	FROM 0006/0181 SH (CONN)
	000000 FT	000000 FT	1 0 00953 0 00 0000+00 NC SOUTH ABINGTON RD NORTHERN BL (SR0006 SEG 0181/0000) (SR0006 SEG 0180/0000)
		0004/0000	INTER-BK COMFORT INN RD (PRDR) MFC BEGIN = C LENGTH(AH 2715 BK 0000)

DIR: N TOTAL LEN: 10.912 MI. DIST: 04-2 SR: 380
 LEFT MUN: ROARING BROOK T RIGHT MUN: ROARING BROOK T

SR 0084 SH INTER-AHD
 (SR0084 SEG 0034/0000)
 SR 0084 SH
 (SR0084 SEG 0035/0000)
 (SR0084 SEG 0034/0000) 0241/1096

SIGN: 4 CHORD TRUSS
 BMSID 35/0380/0241/0769 0241/0769
 1 0 01002 0 00 0547+40 055812 FT
 MILEPOST 024.00
 LENGTH(AH 1096 BK 2643) 0241/0000

RAMP B RD
 (SR8008 SEG 0500/3256) 0235/1235



057617 FT INTER-AHD
 0240/2305
 0240/1805
 SR 0084 SH
 (SR0084 SEG 0035/0000)
 SR 0084 SH
 (SR0084 SEG 0035/0000)
 DRAINAGE
 STRUCTURE LENGTH 7 FT
 BMSID 35/0380/0240/1805

055312 FT 1 0 01002 0 00 0545+96
 MILEPOST 024.00
 0240/0000 LENGTH(AH 2305 BK 2641)
 SR 0084
 OP ID 35/0084/0034/142B
 SR 8008
 OP ID 35/8008/0500/1797
 DRAINAGE
 STRUCTURE LENGTH 5 FT
 0234/1689 BMSID 35/0380/0234/1689
 MEADOW BROOK
 STRUCTURE LENGTH 8 FT
 0234/1666 BMSID 35/0380/0234/1666

0234/0587 RAMP A RD
 (SR8008 SEG 0750/0000)
 SIGN: 4 CHORD TRUSS

DIR: N TOTAL LEN: 10.912 MI. DIST: 04-2 SR: 380
 LEFT MUN: ROARING BROOK T RIGHT MUN: ROARING BROOK T

1 0 01002 0 00 0519+79 053169 FT 0234/0296 BMSID 35/0380/0234/0296
 LENGTH(AH 2643 BK 2636) 0235/0000 S 052671 FT 1 0 01002 0 00 0516+52
 S 0234/0000 LENGTH(AH 2641 BK 2645)

CROSSOVER RD (CONN) 0231/1010 0230/0991 CROSSOVER RD (CONN)
 BMSEN 35/0380/0231/0401 0231/0563 0230/0545 BMSEN 35/0380/0230/0396
 0 0 00000 0 00 0000+00 0 0 00000 0 00 0000+00
 SR 2010 SR 2010
 BMSBG 35/0380/0231/0401 0231/0401 0230/0396 BMSBG 35/0380/0230/0396
 1 0 01002 0 00 0494+47 050533 FT 050026 FT 1 0 01002 0 00 0494+41
 MILEPOST 023.00 S 0230/0000 LENGTH(AH 2645 BK 2638)
 LENGTH(AH 2636 BK 2679) 0231/0000 S

1 0 01002 0 00 0468+07 047854 FT 047388 FT 1 0 01002 0 00 0469+01
 LENGTH(AH 2679 BK 2659) 0225/0000 S 0224/0000 LENGTH(AH 2638 BK 2643)

0220/1970 SIGN: 4 CHORD TRUSS
 BMSID 35/0380/0220/1970

MILEPOST 022.00 0221/0019 044745 FT 1 0 01002 0 00 0442+51
 1 0 01002 0 00 0442+00 045195 FT MILEPOST 022.00
 LENGTH(AH 2659 BK 2621) 0221/0000 S 0220/0000 LENGTH(AH 2643 BK 2642)

ROARING BROOK MOSCOW B 0215/0899

1 0 01002 0 00 0415+60 042574 FT 042103 FT 1 0 01002 0 00 0415+58
 LENGTH(AH 2621 BK 2587) 0215/0000 S 0214/0000 ROARING BROOK MOSCOW B
 LENGTH(AH 2642 BK 2646)

DIR: N TOTAL LEN: 10.912 MI. DIST: 04-2 SR: 380
 LEFT MUN: MOSCOW B RIGHT MUN: MOSCOW B

VAN BRUNT CK
 STRUCTURE LENGTH 16 FT
 BMSID 35/0380/0210/1092 0211/124B
 RAMP A RD
 (SR8045 SEG 0500/0000) 0211/0863

BMSEN 35/0380/0211/0102 0211/0215
 0 0 00000 0 00 0000+00
 SR 0690
 BMSBG 35/0380/0211/0102 0211/0102

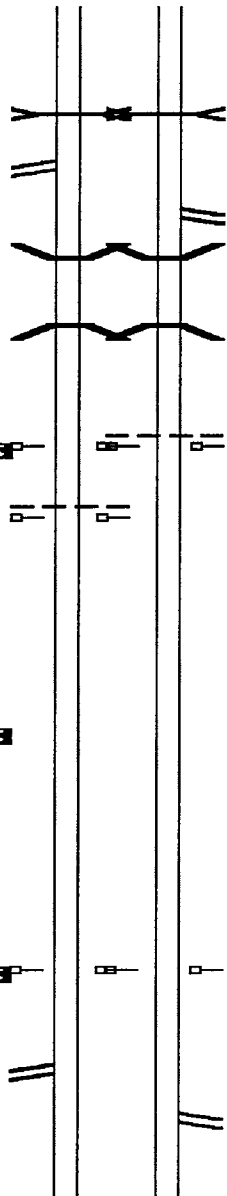
1 0 01002 0 00 0389+30 039987 FT
 MILEPOST 021.00
 LENGTH(AH 2587 BK 2739) 0211/0000
 MOSCOW
 COVINGTON T
 MILEPOST 021.00 0205/2640

1 0 01002 0 00 0362+90 037248 FT
 LENGTH(AH 2739 BK 2630) 0205/0000

1 0 01002 0 00 0337+55 034618 FT
 MILEPOST 020.00
 LENGTH(AH 2630 BK 2348) 0201/0000

RAMP D RD
 (SR8043 SEG 0500/0000) 0195/1494

1 0 01002 0 00 0310+99 032270 FT



VAN BRUNT CK
 STRUCTURE LENGTH 16 FT
 BMSID 35/0380/0210/1092 0210/1092
 RAMP B RD
 (SR8045 SEG 0750/0570) 0210/0827

0210/0213 BMSEN 35/0380/0210/0106
 0 0 00000 0 00 0000+00
 SR 0690
 0210/0106 BMSBG 35/0380/0210/0106
 039457 FT 1 0 01002 0 00 0389+12

MOSCOW
 COVINGTON T
 MILEPOST 021.00
 LENGTH(AH 2646 BK 2636) 0210/0000

036821 FT 1 0 01002 0 00 0362+02
 0204/0000 LENGTH(AH 2636 BK 2642)

034179 FT 1 0 01002 0 00 0337+44
 MILEPOST 020.00
 LENGTH(AH 2642 BK 2554) 0200/0000

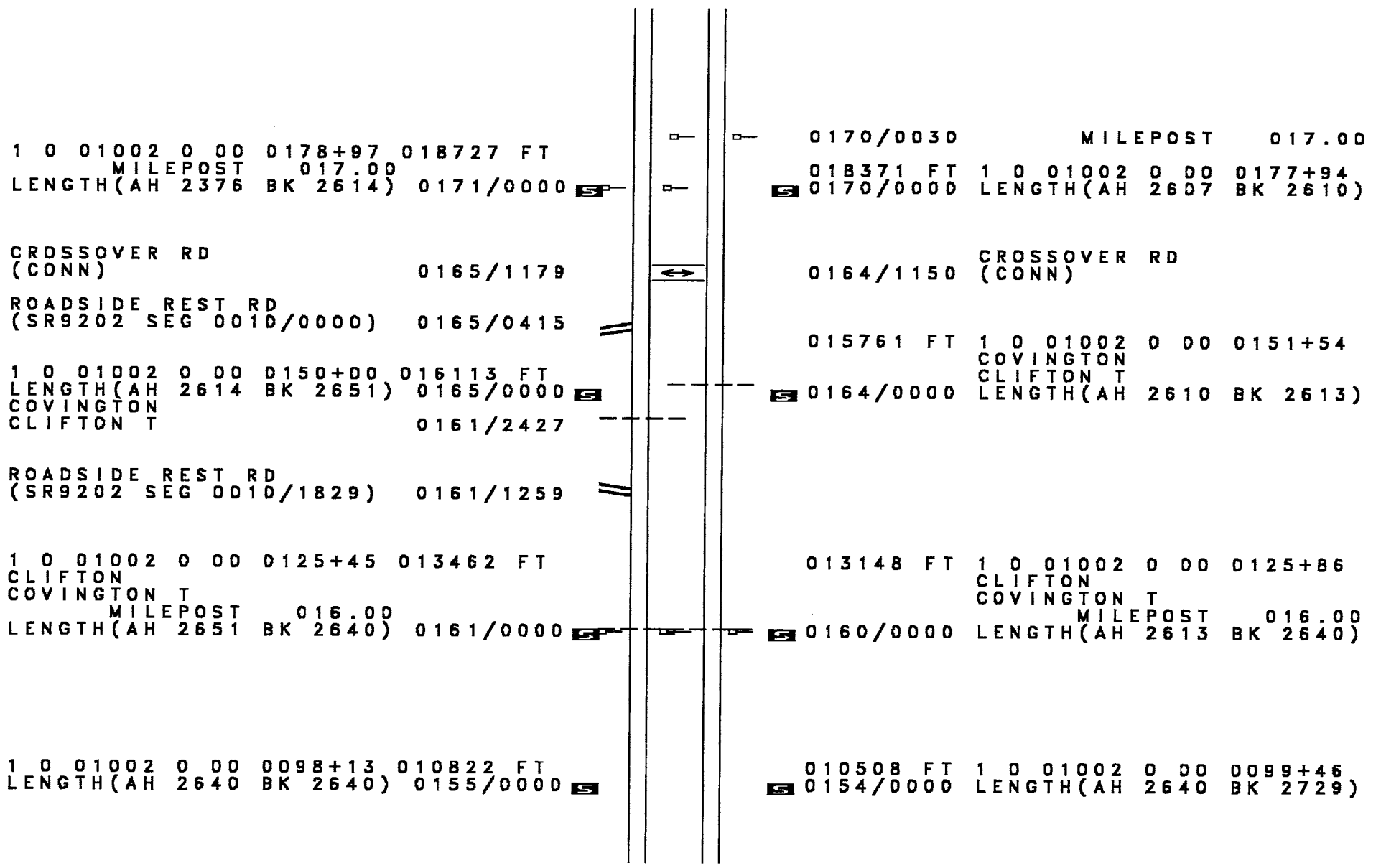
0194/0915 RAMP C RD
 (SR8043 SEG 0750/1297)

W0194/0050 RWIS SITE/EXIT 20
 031625 FT 1 0 01002 0 00 0311+04

DIR: N TOTAL LEN: 10.912 MI. DIST: 04-2 SR: 380
LEFT MUN: COVINGTON T RIGHT MUN: COVINGTON T

SR	OP ID	LENGTH (AH BK)	START	END	FT	SR	OP ID	LENGTH (AH BK)	START	END	FT
0307	35/0307/0064/0886	0195/0000	0195+00	0195+00		0307	35/0307/0064/0886	0194/0000	0194+00	0194+00	
	RAMP A RD (SR8043 SEG 0250/1029)		0191+2172				RAMP B RD (SR8043 SEG 0010/0000)		0190+1328		
1 0	01002 0 00		0285+35	029350	FT		01002 0 00		028893	FT	1 0
	MILEPOST 019.00						MILEPOST 019.00				
	LENGTH(AH 2920 BK 2407)	0191/0000					LENGTH(AH 2732 BK 2302)	0190/0000			
1 0	01002 0 00		0258+93	026943	FT		01002 0 00		026591	FT	1 0
	SR 0502						SR 0502				
	OP ID 35/0502/0240/1214						OP ID 35/0502/0240/1214				
	LENGTH(AH 2407 BK 2992)	0185/0000					LENGTH(AH 2302 BK 2980)	0184/0000			
1 0	01002 0 00		0231+53	023951	FT		01002 0 00		023611	FT	1 0
	MILEPOST 018.00						MILEPOST 018.00				
	LENGTH(AH 2992 BK 2848)	0181/0000					LENGTH(AH 2980 BK 2633)	0180/0000			
							VMS SIGN STRUCTURE		0174/1850		
							BMSID 35/0380/0174/1850				
1 0	01002 0 00		0205+37	021103	FT		01002 0 00		020978	FT	1 0
	SR 2018						SR 2018				
	OP ID 35/2018/0050/1426						OP ID 35/2018/0050/1426				
	LENGTH(AH 2848 BK 2376)	0175/0000					LENGTH(AH 2633 BK 2607)	0174/0000			

DIR: N TOTAL LEN: 10.912 MI. DIST: 04-2 SR: 380
 LEFT MUN: COVINGTON T RIGHT MUN: COVINGTON T



1 0 01002 0 00 0178+97 018727 FT
 MILEPOST 017.00
 LENGTH(AH 2376 BK 2614) 0171/0000

CROSSOVER RD
 (CONN) 0165/1179

ROADSIDE REST RD
 (SR9202 SEG 0010/0000) 0165/0415

1 0 01002 0 00 0150+00 016113 FT
 LENGTH(AH 2614 BK 2651) 0165/0000
 COVINGTON T
 CLIFTON T 0161/2427

ROADSIDE REST RD
 (SR9202 SEG 0010/1829) 0161/1259

1 0 01002 0 00 0125+45 013462 FT
 CLIFTON
 COVINGTON T
 MILEPOST 016.00
 LENGTH(AH 2651 BK 2640) 0161/0000

1 0 01002 0 00 0098+13 010822 FT
 LENGTH(AH 2640 BK 2640) 0155/0000

0170/0030 MILEPOST 017.00
 018371 FT 1 0 01002 0 00 0177+94
 0170/0000 LENGTH(AH 2607 BK 2610)

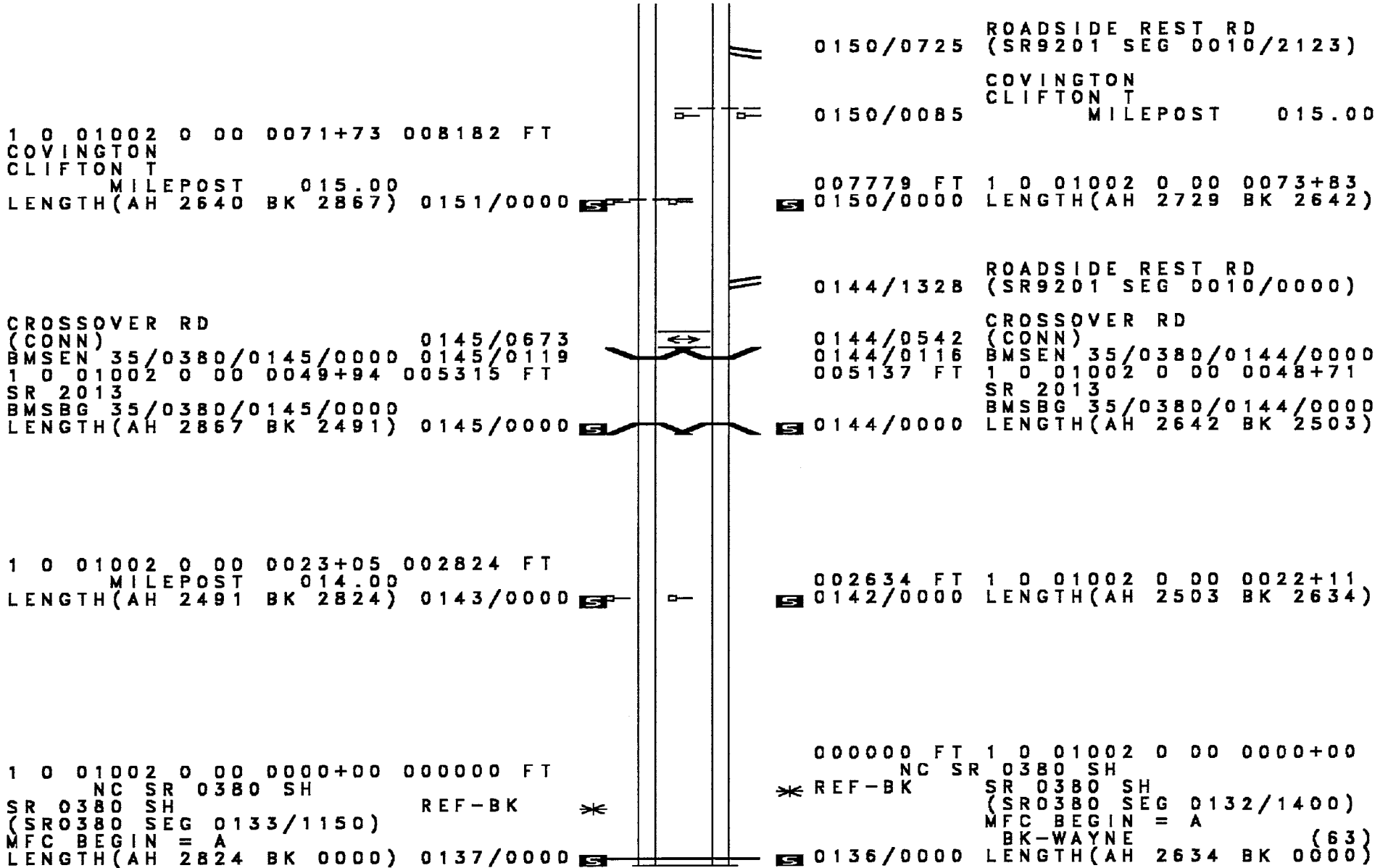
0164/1150 CROSSOVER RD
 (CONN)

015761 FT 1 0 01002 0 00 0151+54
 COVINGTON T
 CLIFTON T
 0164/0000 LENGTH(AH 2610 BK 2613)

013148 FT 1 0 01002 0 00 0125+86
 CLIFTON
 COVINGTON T
 MILEPOST 016.00
 0160/0000 LENGTH(AH 2613 BK 2640)

010508 FT 1 0 01002 0 00 0099+46
 0154/0000 LENGTH(AH 2640 BK 2729)

DIR: N TOTAL LEN: 10.912 MI. DIST: 04-2 SR: 380
 LEFT MUN: COVINGTON T RIGHT MUN: COVINGTON T



1 0 01002 0 00 0071+73 008182 FT
 COVINGTON
 CLIFTON T
 MILEPOST 015.00
 LENGTH(AH 2640 BK 2867) 0151/0000

CROSSOVER RD
 (CONN) 0145/0673
 BMSSEN 35/0380/0145/0000 0145/0119
 1 0 01002 0 00 0049+94 005315 FT
 SR 2013
 BMSBG 35/0380/0145/0000
 LENGTH(AH 2867 BK 2491) 0145/0000

1 0 01002 0 00 0023+05 002824 FT
 MILEPOST 014.00
 LENGTH(AH 2491 BK 2824) 0143/0000

1 0 01002 0 00 0000+00 000000 FT
 NC SR 0380 SH
 SR 0380 SH REF-BK *
 (SR0380 SEG 0133/1150)
 MFC BEGIN = A
 LENGTH(AH 2824 BK 0000) 0137/0000

0150/0725 ROADSIDE REST RD
 (SR9201 SEG 0010/2123)
 COVINGTON
 CLIFTON T
 MILEPOST 015.00

007779 FT 1 0 01002 0 00 0073+83
 0150/0000 LENGTH(AH 2729 BK 2642)

0144/1328 ROADSIDE REST RD
 (SR9201 SEG 0010/0000)

0144/0542 CROSSOVER RD
 (CONN)
 0144/0116 BMSSEN 35/0380/0144/0000
 005137 FT 1 0 01002 0 00 0048+71
 SR 2013
 BMSBG 35/0380/0144/0000
 0144/0000 LENGTH(AH 2642 BK 2503)

002634 FT 1 0 01002 0 00 0022+11
 0142/0000 LENGTH(AH 2503 BK 2634)

000000 FT 1 0 01002 0 00 0000+00
 NC SR 0380 SH
 * REF-BK SR 0380 SH
 (SR0380 SEG 0132/1400)
 MFC BEGIN = A
 BK-WAYNE (63)
 0136/0000 LENGTH(AH 2634 BK 0000)

EXTRACT DATE: 12/17/2015 ROADWAY MANAGEMENT SYSTEM PAGE NUMBER: 110
PRINT DATE: 01/08/2016 SLD COUNTY/SR - ANNUAL PRINT COUNTY: LACKAWANNA

DIR: B TOTAL LEN: 6.008 MI. DIST: 04-2 SR: 348
LEFT MUN: JEFFERSON T RIGHT MUN: JEFFERSON T

031727 FT

LAKE HENRY RD
(SR3017 SEG 0010/0000) 0120/2557



031727 FT AH-WAYNE (63)
INTER-AHD MT COBB RD
(SR0348 SEG 0010/0000)
SHEERER RD
0120/2557 (T408)

DIR: B TOTAL LEN: 6.008 MI. DIST: 04-2 SR: 348
 LEFT MUN: JEFFERSON T RIGHT MUN: JEFFERSON T

OLD MILL RD
(T429)

0120/0745

029170 FT

0120/0024 BMS EN 35/0348/0120/0000
 029170 FT 1 0 00951 0 01 0297+47
 W B WLNPK C

0120/0000 BMSBG 35/0348/0120/0000
 LENGTH(AH 2557 BK 2361)

OLD MILL RDD
(T429)

0110/1495

0110/1473 PUMPHOUSE RD
(T406)

1 0 00951 0 01 0273+92 026809 FT
 HITCHCOCK RD
(T410)

0110/0000

026809 FT MOORE DR
(PRDR)
 0110/0000 LENGTH(AH 2361 BK 3362)

0100/1304 LAKE RD
(T436)

023447 FT

023447 FT 1 0 00951 0 01 0240+00
 0100/0000 LENGTH(AH 3362 BK 2727)

0090/0886 DEBBIE DR
(T455)
 SANDRA DR
(T453)

020720 FT

0090/0016 BMS EN 35/0348/0090/0000
 020720 FT 1 0 00951 0 01 0212+88
 NO UNDERPASS INFORMATIO
 BMSBG 35/0348/0090/0000
 0090/0000 LENGTH(AH 2727 BK 2275)

DIR: B TOTAL LEN: 6.008 MI. DIST: 04-2 SR: 348
 LEFT MUN: JEFFERSON T RIGHT MUN: JEFFERSON T

CORTEZ RD
 (SR2003 SEG 0010/0000) 0080/0778
 DUSTY LN
 (PRDR) 0080/0404
 018445 FT

OAKLANE AV
 (T437) 0070/2354

CLIFF DR
 (T43B) 0070/1725
 LIONS RD
 (T457) 0070/1377

015695 FT


014446 FT

UNKNOWN RD
 (T431) 0050/0260
 012352 FT

ELLIOT FARM RD
 (T433) 0040/2276

SCOTT RD
 (T431) 0040/1622

GORDON DR
 (T433) 0040/0877



018445 FT 1 0 00951 0 01 0190+00
 WIMMERS RD
 (SR2002 SEG 0010/0000)
 S 0080/0000 LENGTH(AH 2275 BK 2750)

0070/1274 BMS EN 35/0348/0070/1257
 1 0 00951 0 01 0175+06
 B W B WALLENPAUPACK CRK
 0070/1257 BMSBG 35/0348/0070/1257

015695 FT 1 0 00951 0 01 0165+14
 MODSIC LAKE RD
 (SR0247 SEG 0020/0000)
 S 0070/0000 LENGTH(AH 2750 BK 1249)

014446 FT 1 0 00951 0 00 0144+84
 S 0060/0000 LENGTH(AH 1249 BK 2094)

012352 FT 1 0 00951 0 00 0123+90
 S 0050/0000 LENGTH(AH 2094 BK 2820)

0040/1622 GOLF CLUB RD
 (T334)

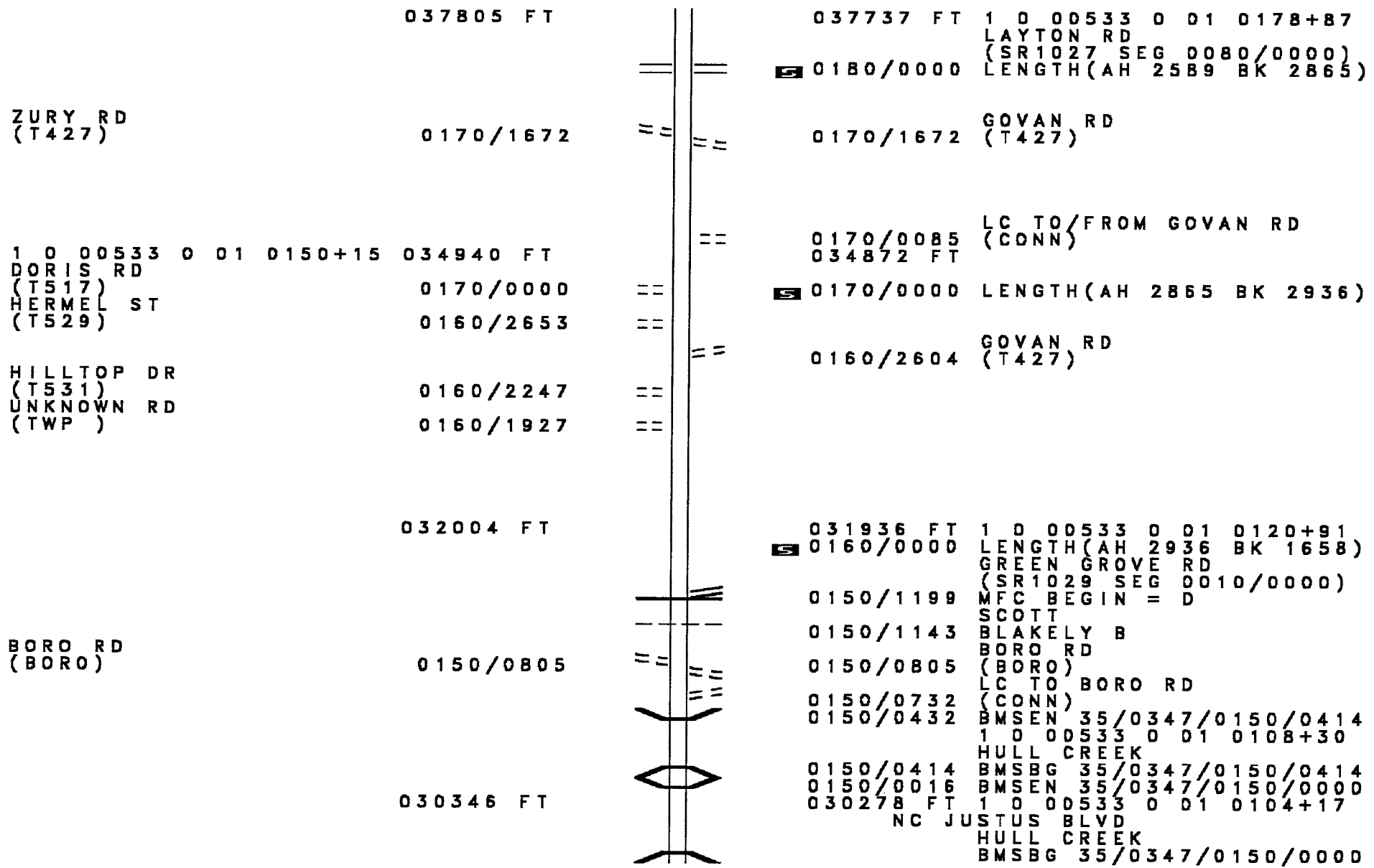
DIR: B TOTAL LEN: 6.008 MI. DIST: 04-2 SR: 348
 LEFT MUN: JEFFERSON T RIGHT MUN: JEFFERSON T

	009532 FT		009532 FT	1 0 00951 0 00 0095+65
				JEFFERSON
				ROARING BROOK T
			5 0040/0000	LENGTH(AH 2820 BK 3597)
MOBILE WAY PL				
(PRDR)	0030/2944	==		
MOBILE WAY PL				
(PRDR)	0030/2426	==		
WINDSOR WY				
(PRDR)	0030/1248	==		
WINDSOR WY				
(PRDR)	0030/0556	==		
	005935 FT		5 005935 FT	1 0 00951 0 00 0059+35
			5 0030/0000	LENGTH(AH 3597 BK 2961)
REICH BUILDERS RD				
(PRDR)	0020/1466	==		
	002974 FT		5 002974 FT	1 0 00951 0 00 0029+74
			5 0020/0000	LENGTH(AH 2961 BK 2974)
RAMP B RD				
(SR8022 SEG 0510/0000)	0010/0969	==		
RAMP A RD				
(SR8022 SEG 0500/0770)	0010/0846	==		
TO 8022/0510 SH				
(CONN)	0010/0680	==		
FROM 8022/0500 SH				
(CONN)	0010/0676	==		
	000000 FT		5 0010/0181	OP ID SR 435
			000000 FT	1 0 00951 0 00 0000+00
				NC MT COBB RD
				DRINKER PK
				(SR0435 SEG 0261/0000)
			5 0010/0000	MFC BEGIN = C
				LENGTH(AH 2974 BK 0000)

DIR: B TOTAL LEN: 10.816 MI. DIST: 04-2 SR: 347
 LEFT MUN: SCOTT T RIGHT MUN: SCOTT T

ROAD NAME	SEGMENT	START	END	LENGTH	DESCRIPTION
MALL ENT RD (PRDR)	0210/2517				MFC BEGIN = E LENGTH(AH 1741 BK 2862)
				045884 FT	CHRISTY LN (T541) 045816 FT 1 0 00533 0 01 0260+17 LENGTH(AH 2862 BK 2500)
BRAUER RD (T525)	0200/0885				KITA RD (T492) 0200/0342 1 0 00533 0 01 0235+17 043384 FT MONDRO RD (T449) LENGTH(AH 2500 BK 2990)
FAIRVIEW RD (SR402B SEG 0060/3253)	0200/0000				040326 FT 1 0 00533 0 01 0204+99 LENGTH(AH 2990 BK 2589)
				040394 FT	LEGGETTS CRK STRUCTURE LENGTH 20 FT 0180/1879 BMSID 35/0347/0180/1879 0180/1416 BMSSEN 35/0347/0180/1401 1 0 00533 0 01 0193+05 LEGETTS CK 0180/1401 BMSBG 35/0347/0180/1401
FIELDSTONE DR (T543)	0180/0905				
POWELL'S SALES & SERV D (APRA) POWELL'S SALES &	0180/0193				POI 0180/0193

DIR: B TOTAL LEN: 10.816 MI. DIST: 04-2 SR: 347
 LEFT MUN: SCOTT T RIGHT MUN: SCOTT T



037805 FT

037737 FT 1 0 00533 0 01 0178+87
 LAYTON RD
 (SR1027 SEG 0080/0000)
 LENGTH(AH 2589 BK 2865)

ZURY RD
 (T427)
 0170/1672

0170/1672 GOVAN RD
 (T427)

1 0 00533 0 01 0150+15 034940 FT
 DORIS RD
 (T517)
 HERMEL ST
 (T529)
 0170/0000
 0160/2653

0170/0085 LC TO/FROM GOVAN RD
 034872 FT (CONN)
 0170/0000 LENGTH(AH 2865 BK 2936)

HILLTOP DR
 (T531)
 UNKNOWN RD
 (TWP)
 0160/2247
 0160/1927

0160/2604 GOVAN RD
 (T427)

032004 FT

031936 FT 1 0 00533 0 01 0120+91
 0160/0000 LENGTH(AH 2936 BK 1658)
 GREEN GROVE RD
 (SR1029 SEG 0010/0000)
 MFC BEGIN = D

BORO RD
 (BORO)
 0150/0805

0150/1199 SCOTT
 0150/1143 BLAKELY B
 0150/0805 BORO RD
 (BORO)
 LC TO BORO RD
 (CONN)
 0150/0732 BMSSEN 35/0347/0150/0414
 0150/0432 1 0 00533 0 01 0108+30
 HULL CREEK

030346 FT

0150/0414 BMSBG 35/0347/0150/0414
 0150/0016 BMSSEN 35/0347/0150/0000
 030278 FT 1 0 00533 0 01 0104+17
 NC JUSTUS BLVD
 HULL CREEK
 BMSBG 35/0347/0150/0000

DIR: B TOTAL LEN: 10.816 MI. DIST: 04-2 SR: 347
 LEFT MUN: BLAKELY B RIGHT MUN: BLAKELY B

Left Side	Right Side	Notes
MAPLEWOOD DR (BORO) 0120/0000	0120/0000	DICKSON CITY B LENGTH(AH 1403 BK 1618) THIRD ST
HILLCREST DR (BORO) 0110/0915	0110/1275	(BORO) SECOND ST
HILLCREST DR (BORO) 0110/0603	0110/0915	(BORO) FIRST ST
EDWARDS LA (BORO) 0110/0359	0110/0553	(BORO)
020867 FT	0110/0264	DICKSON CITY BLAKELY B 1 0 00168 7 01 0212+07 MAIN ST (BORO)
	020799 FT	
	0110/0000	MFC BEGIN = C LENGTH(AH 1618 BK 1382) LC TO MAIN ST
	0100/1140	(CONN)
	0100/1092	BMS EN 35/0347/0100/0932 BLAKELY
	0100/0982	OLYPHANT B 1 0 00168 7 01 0207+20 LACKAWANNA RVR
	0100/0932	BMSBG 35/0347/0100/0932 RIVER ST (BORO)
HULL AV (BORO) 0100/0694	0100/0862	
LAFAYETTE AV (BORO) 0100/0286	0100/0517	WILLOW AV (BORO)
019485 FT	0100/0176	SUSQUEHANNA AV (BORO)
	019417 FT	1 0 00168 7 01 0198+08 NC LA LACKAWANNA AV DELAWARE AV (BORO)
	0100/0000	LENGTH(AH 1382 BK 2028) LACKAWANNA AV (BORO)
	0090/1808	(BORO) VALLEY AV
LAFAYETTE ST	0090/1654	(BORO)

DIR: B TOTAL LEN: 10.816 MI. DIST: 04-2 SR: 347
 LEFT MUN: THROOP B RIGHT MUN: THROOP B

Street Name	Segment ID	Length (FT)	Start Stationing	End Stationing	Notes
EDDY ST (BORO)	0070/0298	012257			MARION CR (BORO)
DUNMORE ST (TBC)	0070/0000				012189 FT 1 0 00168 7 00 0119+21 NC VALLEY AV MFC BEGIN = B
LC FROM (CONN) (APRA) SCRANTON CRAFTSM	0061/2542				0070/0000 LENGTH(AH 2985 BK 2653)
DELAWARE ST (BORO)	0061/2343				SCRANTON CRAFTSMAN DR (PRDR)
DUDLEY ST (BORO)	0061/2296				TO 0347/0061 SH
MURRAY ST (BORO)	0061/2081				0060/2456 (CONN)
ADAMS ST (BORO)	0061/1782				DUDLEY ST (BORO)
CLARK ST (BORO)	0061/1296				MURRAY ST (BORO)
CENTER ST (BORO)	0061/0542				0060/1963 (BORO)
1 0 00168 7 00 0095+04 009476 FT					ADAMS CT (BORO)
MEADE ST (BORO)					GOODMAN ST (BORO)
THROOP DUNMORE B					CLARK ST (BORO)
LENGTH(AH 2781 BK 2055)	0061/0000				WASHINGTON ST (BORO)
SANDERSON ST (SR2008 SEG 0040/0000)					0060/0950 (BORO)
UNKNOWN AL (BORO)	0051/1647				0060/0550 (BORO)
SIMPSON ST (BORO)	0051/1255				0060/0199 (BORO)
					009536 FT 1 0 00168 8 00 0095+60
					MEADE ST (BORO)
					0060/0000 LENGTH(AH 2653 BK 2116)
					SANDERSON ST (SR2008 SEG 0040/0409)
					0050/1606
					TO 2008/0040 SH
					0050/1479 (CONN)
					SIMPSON ST (BORO)
					0050/1320 (BORO)
					NC CYPRESS ST

DIR: B TOTAL LEN: 10.816 MI. DIST: 04-2 SR: 347
 LEFT MUN: DUNMORE B RIGHT MUN: DUNMORE B

BMS EN 35/0347/0020/1097 0021/1288
 SIGN: CANTILEVER
 BMS ID 35/0347/0021/1159 0021/1159
 RAMP RD
 (SR8009 SEG 0540/0000) 0021/1018
 0 0 00000 0 00 0000+00
 RAMP NB (SR 8024)
 BMSBG 35/0347/0020/1097 0021/0982
 RAMP RD
 (SR8009 SEG 0520/1019) 0021/0878

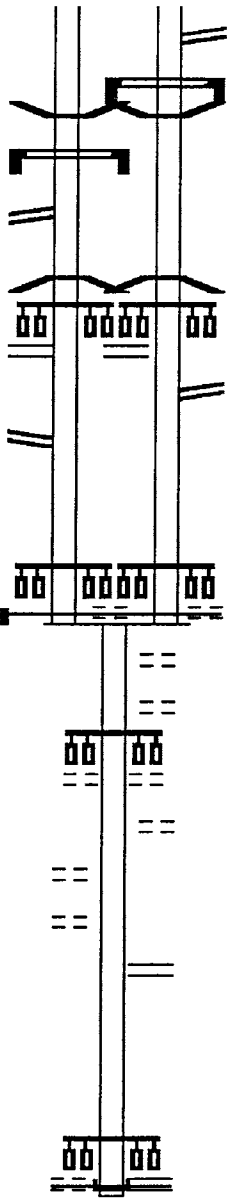
RAMP RD
 (SR8009 SEG 0530/0431) 0021/0539
 1 0 00168 7 00 0026+84 002684 FT
 NC O'NEILL HW
 JESSUP ST
 (BORO)

MFC BEGIN = B
 LENGTH(AH 2577 BK 2684) 0021/0000

SWARTZ ST
 (BORO) 0010/0801
 ELECTRIC ST
 (BORO) 0010/045B

000000 FT

DRINKER ST
 (BORO) 0010/0000



0020/1681 RAMP RD
 (SR8009 SEG 0040/0000)
 SIGN: CANTILEVER
 0020/1460 BMS ID 35/0347/0020/1460
 0020/1403 BMS EN 35/0347/0020/1097

0 0 00000 0 00 0000+00
 RAMP NB (SR 8024)
 0020/1097 BMSBG 35/0347/0020/1097
 RAMP RD
 (SR8009 SEG 0520/1019)

0020/0872
 0020/0818 RAMP RD
 (SR8009 SEG 0270/0000)

002684 FT 1 0 00168 7 00 0026+84
 NC O'NEILL HW
 JESSUP ST
 (BORO)

0020/0000 MFC BEGIN = B
 LENGTH(AH 2579 BK 2684)

0010/2176 SHERWOOD AV
 (BORO)
 0010/1669 E THROOP ST
 (BORO)
 WARREN ST
 (BORO)
 0010/1203
 0010/0839 ANDREW ST
 (BORO)

0010/0349 HARPER ST
 (SR2014 SEG 0010/0000)
 000000 FT 1 0 00168 7 00 0000+00
 NC BLAKELY ST
 DRINKER ST
 (SR2020 SEG 0010/1019)

INTER-BK BLAKELY ST
 (SR2020 SEG 0010/1019)
 MFC BEGIN = B
 0010/0000 LENGTH(AH 2684 BK 0000)

EXTRACT DATE: 12/17/2015 ROADWAY MANAGEMENT SYSTEM PAGE NUMBER: 97
 PRINT DATE: 01/08/2016 SLD COUNTY/SR - ANNUAL PRINT COUNTY: LACKAWANNA

DIR: N TOTAL LEN: 20.151 MI. DIST: 04-2 SR: 307
 LEFT MUN: NEWTON T RIGHT MUN: NEWTON T

106363 FT

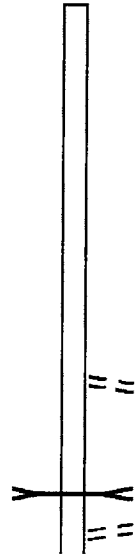
106400 FT AH-WYOMING (65)
 * REF-AHD WINOLA RD
 0400/2316 (SR0307 SEG 0010/0000)

104047 FT

104084 FT 1 0 00365 0 01 0230+38
 S 0400/0000 LENGTH(AH 2316 BK 2108)

101939 FT

0390/0149 SOUTH ST (T389)
 101976 FT 1 0 00365 0 01 0209+06
 FORD LK CRK
 STRUCTURE LENGTH 8 FT
 BMSID 35/0307/0390/0000
 S 0390/0000 LENGTH(AH 2108 BK 3111)
 AIRPORT DR
 0380/2887 (T389)



DIR: N TOTAL LEN: 20.151 MI. DIST: 04-2 SR: 307
 LEFT MUN: NEWTON T RIGHT MUN: NEWTON T

COLUMBO TRANSP LINES
 (PRDR)
 AIRPORT DR
 (APRA) COLUMBO TRANSP L 0380/2262

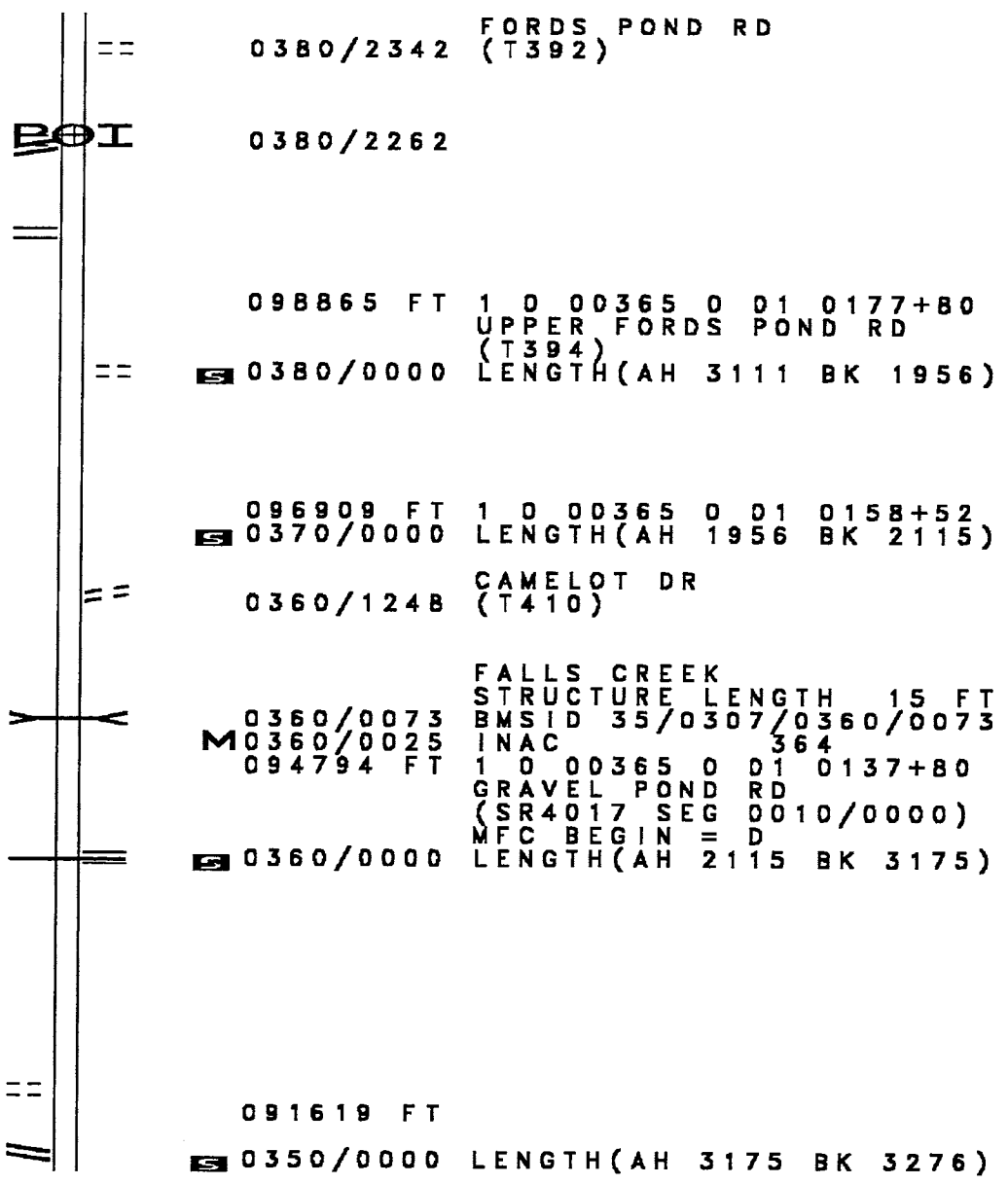
FALLS RD
 (SR4036 SEG 0060/0690) 0380/1172

098828 FT

096872 FT

094757 FT

TO 3001/0170 SH
 (CONN) 0350/0403
 1 0 00365 0 01 0106+00 091582 FT
 NEWTON-RANSOM BL
 (SR3001 SEG 0170/2150) 0350/0000



== 0380/2342 FORDS POND RD
 (T392)

BOI 0380/2262

== 098865 FT 1 0 00365 0 01 0177+80
 UPPER FORDS POND RD
 (T394)
 == 0380/0000 LENGTH(AH 3111 BK 1956)

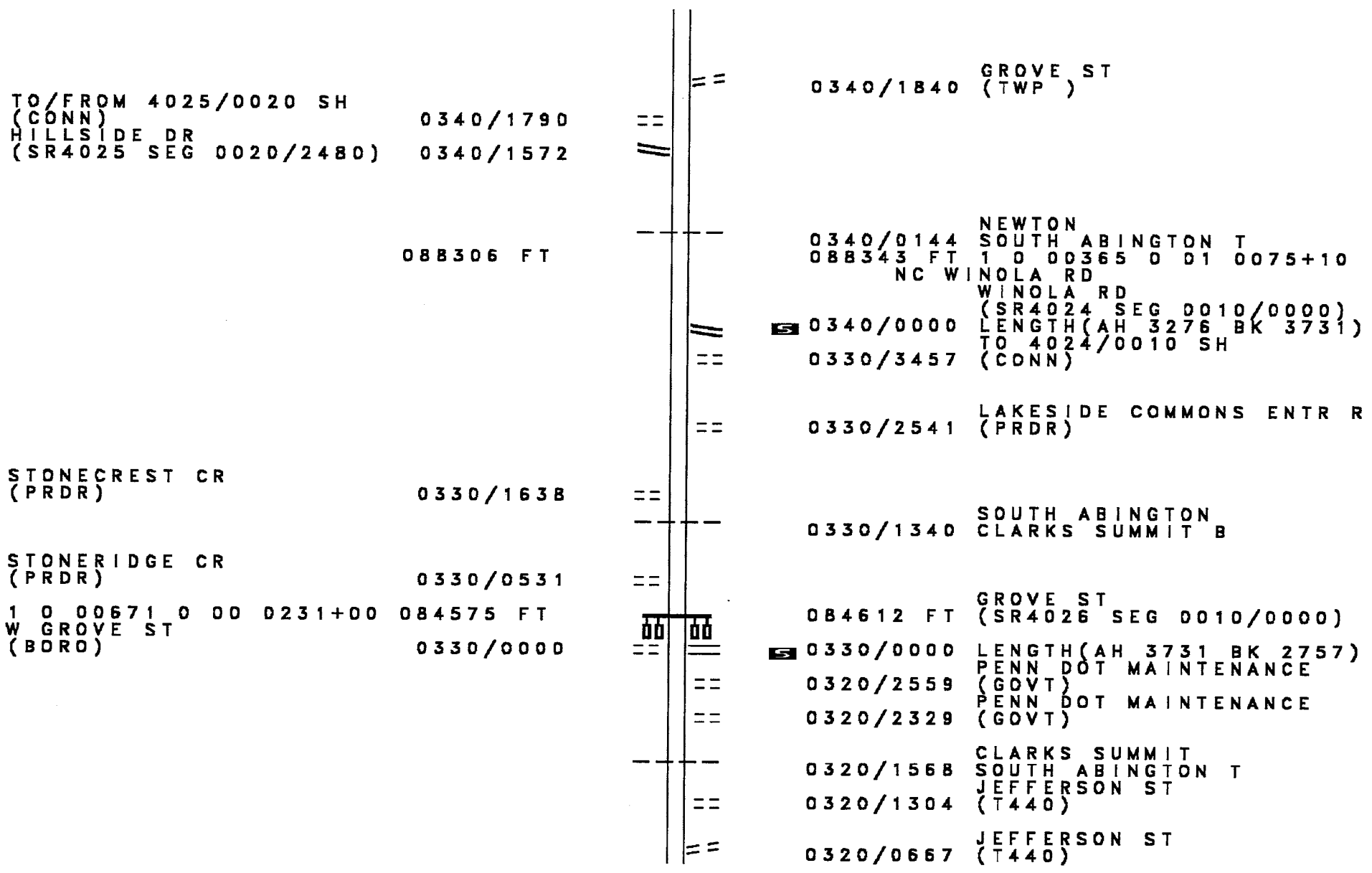
096909 FT 1 0 00365 0 01 0158+52
 0370/0000 LENGTH(AH 1956 BK 2115)

= 0360/1248 CAMELOT DR
 (T410)

0360/0073 FALLS CREEK
 STRUCTURE LENGTH 15 FT
 BMSID 35/0307/0360/0073
 M 0360/0025 INAC 364
 094794 FT 1 0 00365 0 01 0137+80
 GRAVEL POND RD
 (SR4017 SEG 0010/0000)
 MFC BEGIN = D
 0360/0000 LENGTH(AH 2115 BK 3175)

== 091619 FT
 0350/0000 LENGTH(AH 3175 BK 3276)

DIR: N TOTAL LEN: 20.151 MI. DIST: 04-2 SR: 307
 LEFT MUN: NEWTON T RIGHT MUN: NEWTON T



DIR: N TOTAL LEN: 20.151 MI. DIST: 04-2 SR: 307
 LEFT MUN: SOUTH ABINGTON T RIGHT MUN: SOUTH ABINGTON T

Stationing	Description	Stationing	Description
081818 FT		081855 FT	1 0 00671 0 00 0203+28 ABINGTON EXECUTIVE PK R (TWP)
COUNTY CLUB RD (SR4034 SEG 0040/2909)	0320/0000	0320/0000	LENGTH(AH 2757 BK 2568) TO ABINGTON EXECUTIVE P (CONN)
079250 FT		079287 FT	SHADY LANE RD (SR4032 SEG 0050/0000)
1 0 00671 0 00 0178+59 SUMMIT LAKE RD (SR4032 SEG 0050/0000)	0310/0000	0310/0000	LENGTH(AH 2568 BK 1241) OUTLET LAKE STRUCTURE LENGTH 12 FT BMSID 35/0307/0300/1106
078009 FT		0300/0365	GEORGE ST (TWP)
		078046 FT	1 0 00671 0 00 0162+90 PA TPK (1-476)
		0300/0000	OP ID 35/7476/9901/2858 LENGTH(AH 1241 BK 3020)
074989 FT		075026 FT	1 0 00671 0 00 0132+48
		0290/0000	LENGTH(AH 3020 BK 2566)
072423 FT		072460 FT	1 0 00671 0 00 0106+82
		0280/0000	LENGTH(AH 2566 BK 1950)

DIR: N TOTAL LEN: 20.151 MI. DIST: 04-2 SR: 307
 LEFT MUN: SOUTH ABINGTON T RIGHT MUN: SOUTH ABINGTON T

MORGAN MANOR DR
 (PRDR)

070473 FT
 0260/2960 ==

SMALLACOMBE DR
 (CITY)
 MOFFAT DR
 (CITY)

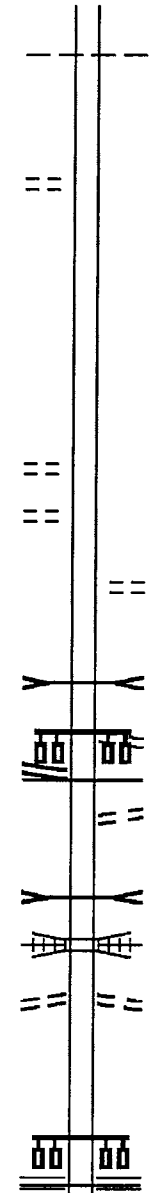
067062 FT
 0250/3166 ==
 0250/2608 ==

KEYSER AV
 (SR3011 SEG 0170/1835)

0250/0445

TO 8031/0250 SH
 (CONN)

0250/0092
 063442 FT ==



0270/0732 SOUTH ABINGTON
 SCRANTON C
 070510 FT 1 0 00671 0 00 0087+88
 0270/0000 LENGTH(AH 1950 BK 3411)

 067099 FT 1 0 00671 0 00 0057+27
 0260/0000 LENGTH(AH 3411 BK 3620)

 0250/1851 PIKE ST
 (CITY)

 0250/1015 LEACH CREEK
 STRUCTURE LENGTH 28 FT
 BMSID 35/0307/0250/1015
 FROM 0307/0250 SH
 0250/0606 (CONN)
 0250/0445 MFC BEGIN = C
 TO 0307/0250 SH
 0250/0300 (CONN)
 LEACH CREEK
 STRUCTURE LENGTH 12 FT
 0250/0276 BMSID 35/0307/0250/0276
 LACKAWANNA COUNTY RAILR
 OVERPASS IS RR X-ING
 FROM 8031/0500 SH
 0250/0269 (CONN)
 0250/0092
 063479 FT 1 0 00671 0 00 0021+13
 RAMP A RD
 (SR8031 SEG 0250/0000)
 RAMP C RD
 (SR8031 SEG 0500/0583)
 0250/0000 MFC BEGIN = B
 LENGTH(AH 3620 BK 0112)

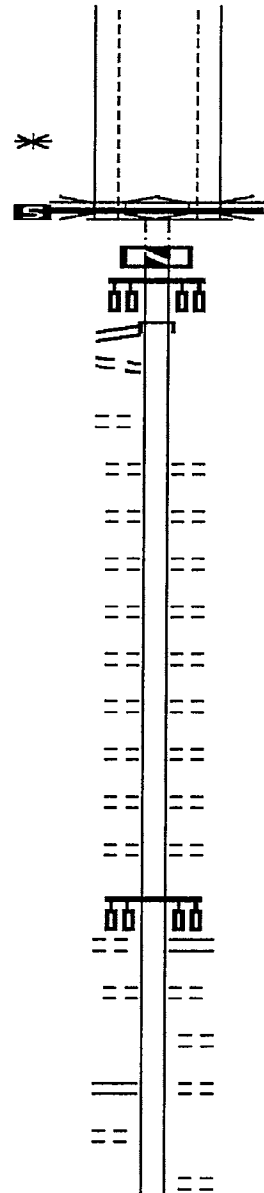
DIR: N TOTAL LEN: 20.151 MI. DIST: 04-2 SR: 307
 LEFT MUN: SCRANTON C RIGHT MUN: SCRANTON C

1 0 00671 0 00 0019+67 063329 FT
 SR 0011
 OP ID 35/0011/0272/0000
 NC MORGAN HW
 KEYSER AV REF-BK *
 (SR6307 SEG 0241/1584)
 MFC BEGIN = B
 LTH AH 000113 BK 000100 0247/0000
 063329 FT

FRONT ST
 (SR0011 SEG 0182/0000)
 (SR0011 SEG 0182/0000) 0222/2311
 FRONT ST 0222/2278
 (CITY)
 LAVELLE CT 0222/2105
 (CITY)

1 0 00005 0 01 0337+64 061018 FT
 CROWN AV
 (CITY) 0222/0000

STAFFORD AV
 (SR3021 SEG 0020/2794) 0220/0635
 BOLAND CT
 (CITY) 0220/0448



063367 FT 1 0 00671 0 00 0019+67
 SR 0011
 OP ID 35/0011/0272/0000
 NC MORGAN HW
 KEYSER AV
 (SR6307 SEG 0240/1578)
 MFC BEGIN = B
 LTH AH 000112 BK 000100 0246/0000
 063367 FT
 7224/0000
 INTER-AHD 0222/2311

PROSPECT AV
 (CITY) 0222/1927
 DONNELLY CT
 (CITY) 0222/1744
 HERZ CT
 (CITY) 0222/1454
 WEBSTER AV
 (CITY) 0222/1273
 GALLAGHER CT
 (CITY) 0222/1087
 GRIMES CT
 (CITY) 0222/0828
 IRVING AV
 (CITY) 0222/0640
 MORGAN CT
 (CITY) 0222/0454
 SCHMIDT CT
 (CITY) 0222/0199
 HARRISON AV
 (SR6011 SEG 0190/0000) 061056 FT
 0222/0000 LENGTH(AH 2311 BK 1246)
 MCGUINNESS CT
 (CITY) 0220/1083
 MAX CT
 (CITY) 0220/0826
 STAFFORD AV
 (CITY) 0220/0635
 KEASTNER CT
 (CITY) 0220/0192

DIR: N TOTAL LEN: 20.151 MI. DIST: 04-2 SR: 307
 LEFT MUN: SCRANTON C RIGHT MUN: SCRANTON C

HOSP ENT RD
 (PRDR)

0190/1075

052610 FT


2 0 35009 0 00 0293+92 050312 FT
 MFC BEGIN = B
 SCRANTON
 DUNMORE B
 LENGTH(AH 229B BK 2536) 0181/0000
 DUNMORE
 ROARING BROOK T
 0171/2392

LAKE SCRANTON PARK RD
 (PARK)

0171/1416

2 0 35009 0 00 0268+B1 047776 FT
 LENGTH(AH 2536 BK 2525) 0171/0000

BMSEN 35/0307/0160/0000 0161/0011
 2 0 35009 0 00 0243+51 045251 FT
 WILMS BR RSV
 BMSBG 35/0307/0160/0000
 LENGTH(AH 2525 BK 3377) 0161/0000



0190/1298 (CITY)

0190/0930 LAUREL DR
 (CITY)

052636 FT 2 0 35009 0 00 0317+10
 NC MOOSIC ST
 LAKE SCRANTON RD
 (CITY)

0190/0000 MFC BEGIN = B
 LENGTH(AH 3207 BK 2343)

0180/1253 SCRANTON
 DUNMORE B








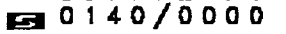
050293 FT 2 0 35009 0 00 0293+92
 MFC BEGIN = B
 DUNMORE
 ROARING BROOK T
 0180/0000 LENGTH(AH 2343 BK 2395)

0170/1266 LAKE SCRANTON PARK RD
 (PARK)

047898 FT 2 0 35009 0 00 0270+00
 0170/0000 LENGTH(AH 2395 BK 2651)

0160/0011 BMSEN 35/0307/0160/0000
 045247 FT 2 0 35009 0 00 0243+51
 WILMS BR RSV
 BMSBG 35/0307/0160/0000
 0160/0000 LENGTH(AH 2651 BK 3392)

DIR: N TOTAL LEN: 20.151 MI. DIST: 04-2 SR: 307
 LEFT MUN: ROARING BROOK T RIGHT MUN: ROARING BROOK T

BMSEN 35/0307/0150/2450 0151/2424		0150/2476	BMSEN 35/0307/0150/2450
2 0 35009 0 00 0233+58			2 0 35009 0 00 0233+58
STFFD MEDW B			STFFD MEDW B
BMSBG 35/0307/0150/2450 0151/2398		0150/2450	BMSBG 35/0307/0150/2450
SMITH RD (T326)	0151/0630	== ==	SMITH RD (T326)
BMSEN 35/0307/0150/0000 0151/0030		0150/0030	BMSEN 35/0307/0150/0000
2 0 35009 0 00 0209+56 041874 FT		041855 FT	2 0 35009 0 00 0209+56
STFFD MEADW			STFFD MEADW
BMSBG 35/0307/0150/0000			BMSBG 35/0307/0150/0000
LENGTH(AH 3377 BK 1178) 0151/0000			LENGTH(AH 3392 BK 1221)
2 0 35009 0 00 0197+37 040696 FT		040634 FT	2 0 35009 0 00 0197+37
LENGTH(AH 1178 BK 2766) 0145/0000		==	UNKNOWN RD (T325)
TOWNSHIP RD (T325)	0141/2701	==	LENGTH(AH 1221 BK 2862)
2 0 35009 0 00 0169+82 037930 FT		037772 FT	2 0 35009 0 00 0169+56
LENGTH(AH 2766 BK 3636) 0141/0000			LENGTH(AH 2862 BK 3483)
HOMESTEAD DR (T336)	0131/1268	== ==	HOMESTEAD DR (T336)
ISAAC RD (T340)	0131/0698	== ==	ISAAC RD (T340)
2 0 35009 0 00 0135+00 034294 FT		034289 FT	2 0 35009 0 00 0135+00

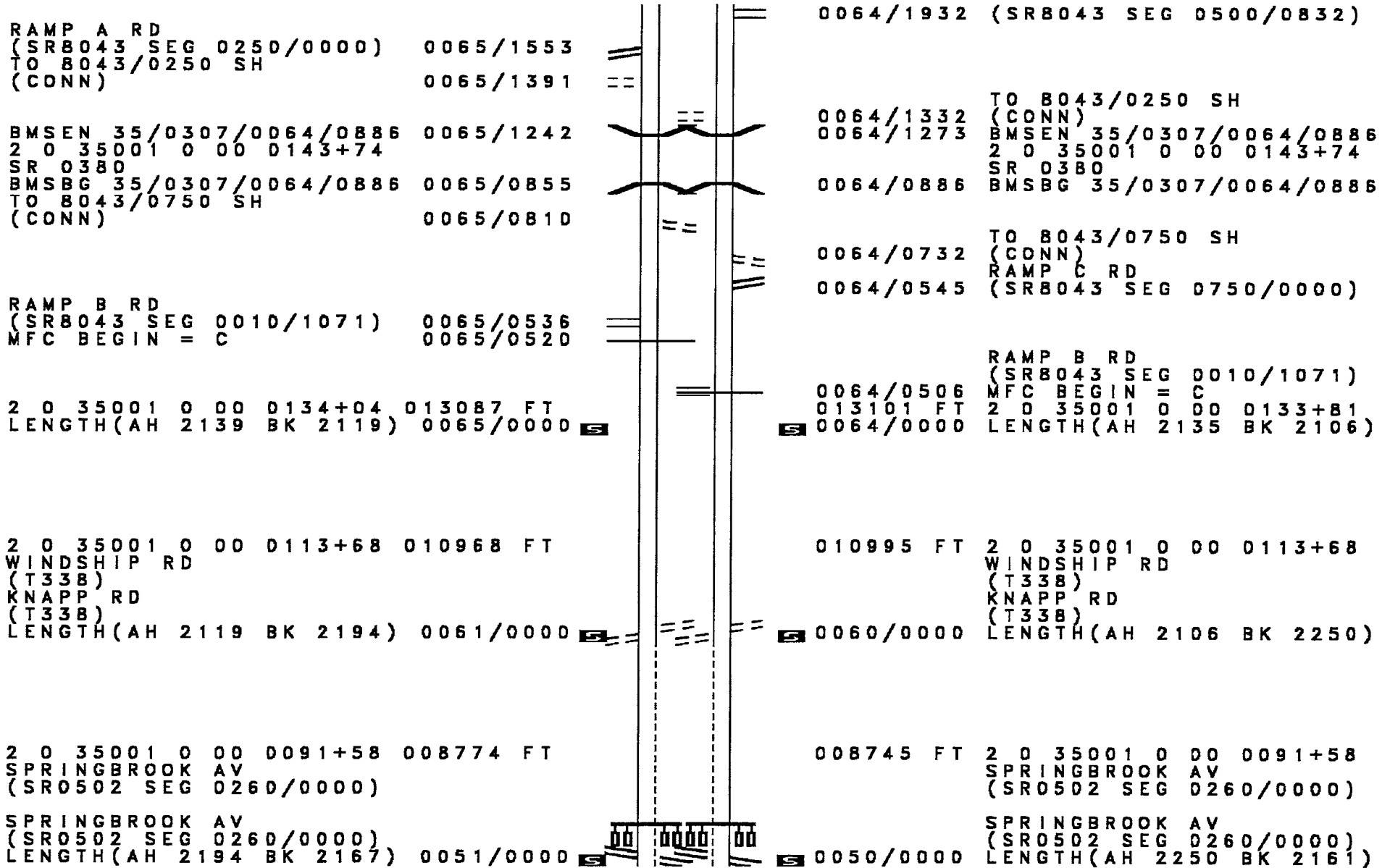
DIR: N TOTAL LEN: 20.151 MI. DIST: 04-2 SR: 307
 LEFT MUN: ROARING BROOK T RIGHT MUN: ROARING BROOK T

Left Side	Center	Right Side
ISAAC RD (T340) LENGTH(AH 3636 BK 3718) 0131/0000	==	ISAAC RD (T340) LENGTH(AH 3483 BK 3741) 0130/0000
GREEN RUN RD (T320) BLUE SHUTTER RD (SR2010 SEG 0010/0000) 0121/1073	==	GREEN RUN RD (T320) BLUE SHUTTER RD (SR2010 SEG 0010/0000) 0120/1137
2 0 35009 0 00 0097+63 030576 FT GREEN RUN STRUCTURE LENGTH 12 FT BMSID 35/0307/0120/0000 LENGTH(AH 3718 BK 3062) 0121/0000 O'HARA RD (SR2019 SEG 0040/3134) 0111/2952	==	030548 FT 2 0 35009 0 00 0097+63 GREEN RUN STRUCTURE LENGTH 12 FT BMSID 35/0307/0120/0000 LENGTH(AH 3741 BK 3030) 0120/0000 O'HARA RD (SR2019 SEG 0040/3134) 0110/2975
ULYSSES DR (T353) 0111/2332 DONNY DR (T354) 0111/2070 ROARING BROOK SPRING BROOK T 0111/1639	==	ULYSSES DR (T353) 0110/2337 DONNY DR (T354) 0110/2085 ROARING BROOK SPRING BROOK T 0110/1771
2 0 35009 0 00 0066+09 027514 FT MAPLE LAKE RD (T324) LENGTH(AH 3062 BK 3679) 0111/0000 TERION DR (T343) 0101/3650	==	027518 FT 2 0 35009 0 00 0066+09 MAPLE LAKE RD (T324) LENGTH(AH 3030 BK 3543) 0110/0000 TERION DR (TWP) 0100/3483
FARISCHON RD (T334) 0101/2721	==	FARISCHON RD (T334) 0100/2559
BLUMER RD (PRDR) 0101/1548	==	BLUMER RD (PRDR) 0100/1419


DIR: N TOTAL LEN: 20.151 MI. DIST: 04-2 SR: 307
 LEFT MUN: SPRING BROOK T RIGHT MUN: SPRING BROOK T

Station	Description	Length (AH)	Length (BK)	Station	Description	Length (AH)	Length (BK)
0101+00	BEECH ST (PRDR)	0101	0420	0100+00	BEECH ST (PRDR)	0100	0276
0238+35	2 0 35009 0 00 0030+05 023835 FT	0238	3835	0239+75	2 0 35009 0 00 0030+09	0239	3975
0101+00	LENGTH(AH 3679 BK 2915) 0101/0000	0101	0000	0100+00	LENGTH(AH 3543 BK 3054)	0100	0000
0091+00	PRIVATE RD (PRDR) 0091/2836	0091	2836	0090+00	MAPLE ST (PRDR) 0090/2835	0090	2835
0000+00	2 0 35009 0 00 0000+00 020920 FT	0000	0209	0209+21	2 0 35009 0 00 0000+00	0209	0221
0000+00	SR 0690 SH (SR0690 SEG 0070/0000)	0000	0000	0000+00	SR 0690 SH (SR0690 SEG 0070/0000)	0000	0000
0091+00	LENGTH(AH 2915 BK 3037) 0091/0000	0091	0000	0090+00	LENGTH(AH 3054 BK 3007)	0090	0000
0183+30	2 0 35001 0 00 0183+30 017883 FT	0183	7883	0179+14	2 0 35001 0 00 0183+30	0179	14
0183+30	LAUREL RD (T330)	0183	30	0183+30	LAUREL RD (T330)	0183	30
0183+30	LAUREL RD (T330)	0183	30	0183+30	LAUREL RD (T330)	0183	30
0183+30	SPRING BROOK COVINGTON T	0183	30	0183+30	SPRING BROOK COVINGTON T	0183	30
0081+00	LENGTH(AH 3037 BK 2657) 0081/0000	0081	0000	0080+00	LENGTH(AH 3007 BK 2678)	0080	0000
0071+00	PRIVATE RD (PRDR) 0071/0230	0071	0230	0070+00	PRIVATE RD (PRDR) 0070/0209	0070	0209
0152+26	2 0 35001 0 00 0155+43 015226 FT	0152	26	0152+36	2 0 35001 0 00 0155+16	0152	36
0071+00	LENGTH(AH 2657 BK 2139) 0071/0000	0071	0000	0070+00	LENGTH(AH 2678 BK 2135)	0070	0000
0065+00	RAMP D RD (SR8043 SEG 0500/0832) 0065/1968	0065	1968		RAMP D RD		

DIR: N TOTAL LEN: 20.151 MI. DIST: 04-2 SR: 307
 LEFT MUN: COVINGTON T RIGHT MUN: COVINGTON T



DIR: N TOTAL LEN: 20.151 MI. DIST: 04-2 SR: 307
 LEFT MUN: COVINGTON T RIGHT MUN: COVINGTON T



DIR: B TOTAL LEN: 21.000 MI. DIST: 04-2 SR: 247
 LEFT MUN: FELL T RIGHT MUN: FELL T

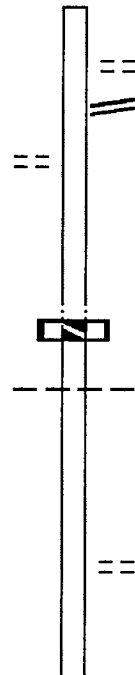
MAPLE ST
 (TWP)

110882 FT

0430/0165
 109991 FT

109991 FT

108614 FT



* 110882 FT	AH-SUSQUEHANNA (57)
REF-AHD	SR 0247 SH
0430/0891	(SR0247 SEG 0060/0000)
	EVERGREEN ST
0430/0734	(TWP)
	CRYSTAL LAKE RD
0430/0393	(SR1007 SEG 0100/2846)
109991 FT	1 0 00296 0 00 0000+00
* REF-BK	SR 0247 SH
	(SR0247 SEG 0050/1191)
	BK-SUSQUEHANNA (57)
0430/0000	LTH AH 000891 BK 000100
109991 FT	AH-SUSQUEHANNA (57)
7424/0000	LTH AH 000100 BK 001377
* REF-AHD	SR 0247 SH
	(SR0247 SEG 0010/0000)
0420/1377	GREENFIELD T
108614 FT	1 0 00615 7 00 0419+50
	LAKEVIEW AV
	(T575)
0420/0000	LENGTH(AH 1377 BK 1564)

DIR: B TOTAL LEN: 21.000 MI. DIST: 04-2 SR: 247
 LEFT MUN: GREENFIELD T RIGHT MUN: GREENFIELD T

107050 FT

107050 FT 1 0 00615 7 00 0403+86
 SUNSET ST
 (T525)
 S 0410/0000 LENGTH(AH 1564 BK 2504)

0400/1644 BATES PATCH
 (TWP)
 0400/1346 AMELIA AV
 (TWP)

104546 FT

0400/0345 MORGAN ST
 (TWP)
 104546 FT 1 0 00615 7 00 0380+35
 FRANKLIN AV
 (T525)
 S 0400/0000 LENGTH(AH 2504 BK 1539)

0390/0910 WAGNER BL
 (TWP)

103007 FT

103007 FT 1 0 00615 7 00 0364+85
 PIERCE RD
 (T521)
 S 0390/0000 LENGTH(AH 1539 BK 3668)

099339 FT

0380/0742 HIGH POINT ST
 (TWP)
 099339 FT 1 0 00615 7 00 0327+89
 FALLBROOK ST
 (SR0106 SEG 0082/0000)
 S 0380/0000 LENGTH(AH 3668 BK 3407)

DIR: B TOTAL LEN: 21.000 MI. DIST: 04-2 SR: 247
 LEFT MUN: GREENFIELD T RIGHT MUN: GREENFIELD T

	095932 FT		095932 FT	1 0 00615 7 00 0293+82
HICKORY RIDGE RD				RIDGE RD
(SR1002 SEG 0080/2061)	0370/0000	==	0370/0000	(T515) LENGTH(AH 3407 BK 3124)
			0360/1159	ALESANDRA DR (TWP)
	092808 FT		092808 FT	1 0 00615 7 00 0262+50
				PETRILAK RD
			0360/0000	(T513) LENGTH(AH 3124 BK 1800)
1 0 00615 7 00 0244+45	091008 FT		091008 FT	
ARNOLD RD				
(T556)	0350/0000	==	0350/0000	LENGTH(AH 1800 BK 3301)
1 0 00615 7 00 0211+36	087707 FT		087707 FT	
WHITE RD				
(T509)	0340/0000	==	0340/0000	LENGTH(AH 3301 BK 3362)
			0330/1333	GREENFIELD SCOTT T
			0330/1316	GREENFIELD RD (SR1004 SEG 0010/0000)

DIR: B TOTAL LEN: 21.000 MI. DIST: 04-2 SR: 247
 LEFT MUN: SCOTT T RIGHT MUN: SCOTT T

1 0 00615 7 00 0177+65 084345 FT
 SR 0107 SH
 (SR0107 SEG 0200/0000) 0330/0000

NC SR 0247 SH
 084345 FT SR 0107 SH
 (SR0107 SEG 0200/0000)
 S 0330/0000 LENGTH(AH 3362 BK 2294)

082051 FT

S 082051 FT 1 0 00615 7 00 0155+03
 S 0320/0000 LENGTH(AH 2294 BK 2508)

079543 FT

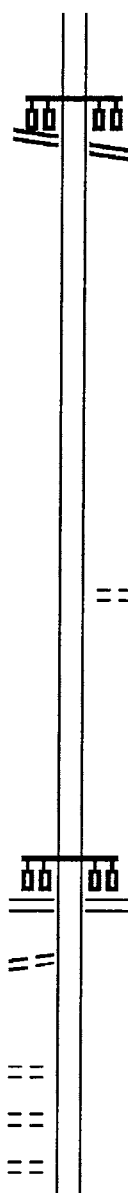
079543 FT 1 0 00615 7 00 0129+60
 YANKOVICH RD
 (T459)
 S 0310/0000 LENGTH(AH 2508 BK 2744)

076799 FT

076799 FT 1 0 00615 7 00 0101+90
 GIBSON BURN HUB COR PK
 (SR1006 SEG 0040/0000)
 S 0300/0000 LENGTH(AH 2744 BK 3941)

SCHOOL EXIT RD
 (GOVT) 0290/3735

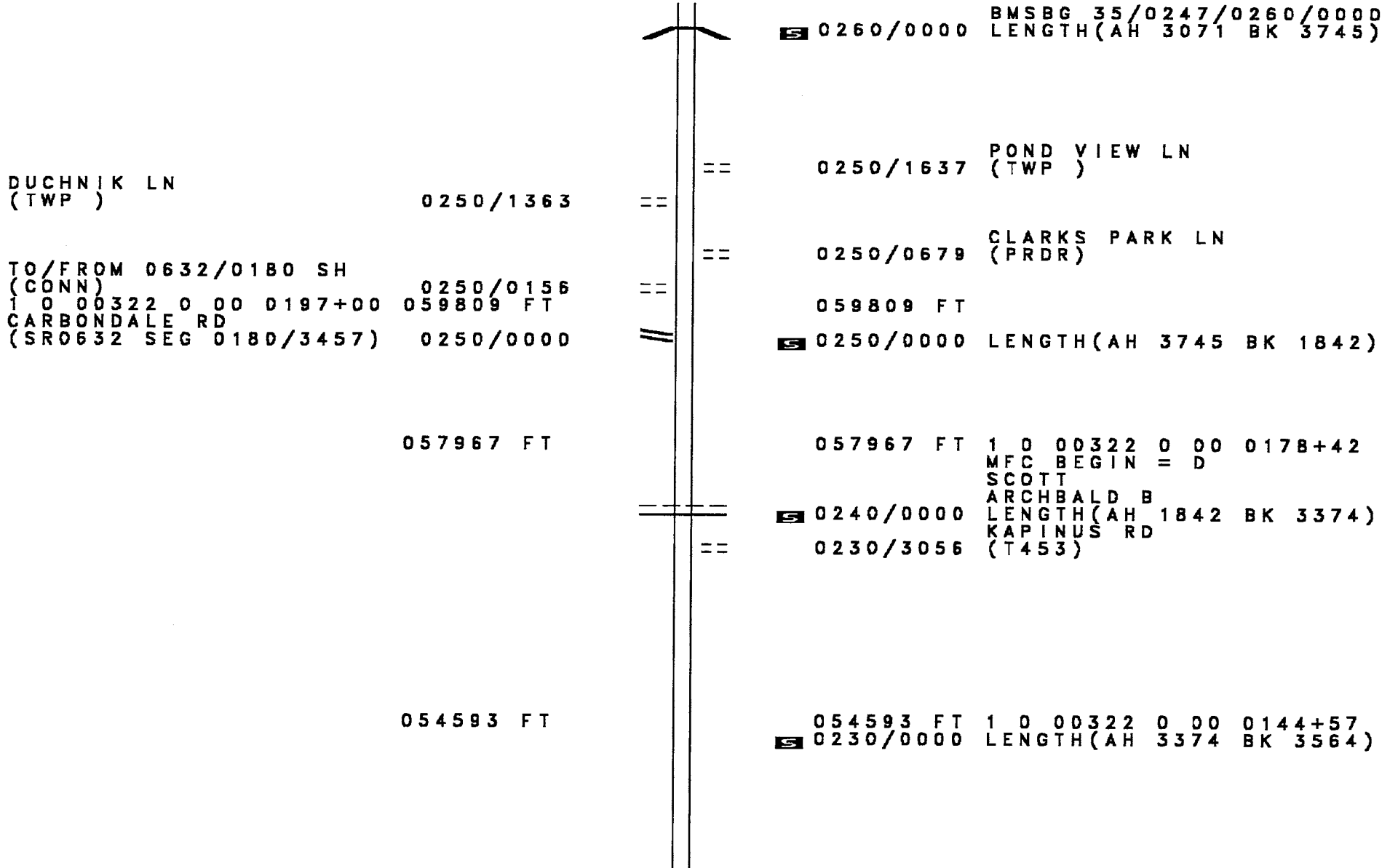
SCHOOL ENTR RD 0290/2434
 (GOVT)
 SCHOOL ENT RD 0290/1961
 (GOVT)
 LAKELAND ESTATES RD 0290/1921
 (PRDR)



DIR: B TOTAL LEN: 21.000 MI. DIST: 04-2 SR: 247
 LEFT MUN: SCOTT T RIGHT MUN: SCOTT T

Stationing / Description	Stationing	Stationing	Description
072858 FT	072858 FT	072858 FT	1 0 00615 7 00 0063+00 CHAPMAN LAKE ENT RD (PRDR) S 0290/0000 LENGTH(AH 3941 BK 3199)
069659 FT	069659 FT	069659 FT	1 0 00615 7 00 0030+03 S 0280/0000 LENGTH(AH 3199 BK 3034) PRIVATE DR 0270/2313 (PRDR)
UNKNOWN RD (TWP)	0270/0591	0270/0270	BMS EN 35/0247/0270/0243 1 0 00615 7 00 0002+45 TRIB S BR TUNK CR
SR 043B SH (SR043B SEG 0230/2685)	066625 FT 0270/0000	0270/0243 066625 FT	BMSBG 35/0247/0270/0243 1 0 00615 7 00 0000+00 SANDY BANK RD (SR1017 SEG 0010/0000) S 0270/0000 LENGTH(AH 3034 BK 3071)
BROWN HOLLOW PK (SR1029 SEG 0050/2072)	0260/1394	0260/1980 0260/1958	BMS EN 35/0247/0260/1958 1 0 00322 0 00 0254+25 S BR TUNK CR BMSBG 35/0247/0260/1958
063554 FT	063554 FT	0260/0014 063554 FT	BMS EN 35/0247/0260/0000 1 0 00322 0 00 0234+57 BR TUNKHN CR

DIR: B TOTAL LEN: 21.000 MI. DIST: 04-2 SR: 247
 LEFT MUN: SCOTT T RIGHT MUN: SCOTT T



0260/0000 BMSBG 35/0247/0260/0000
 LENGTH(AH 3071 BK 3745)

DUCHNIK LN
 (TWP) 0250/1363

TO/FROM 0632/0180 SH
 (CONN) 0250/0156
 1 0 00322 0 00 0197+00 059809 FT
 CARBONDALE RD
 (SR0632 SEG 0180/3457) 0250/0000

057967 FT

054593 FT

0250/1637 POND VIEW LN
 (TWP)

0250/0679 CLARKS PARK LN
 (PRDR)

059809 FT

0250/0000 LENGTH(AH 3745 BK 1842)

057967 FT 1 0 00322 0 00 0178+42
 MFC BEGIN = D

0240/0000 SCOTT ARCHBALD B
 LENGTH(AH 1842 BK 3374)

0230/3056 KAPINUS RD
 (T453)

054593 FT 1 0 00322 0 00 0144+57
 0230/0000 LENGTH(AH 3374 BK 3564)

DIR: B TOTAL LEN: 21.000 MI. DIST: 04-2 SR: 247
 LEFT MUN: ARCHBALD B RIGHT MUN: ARCHBALD B

Stationing / Description	Stationing / Description	Stationing / Description	Stationing / Description
	051029 FT		051029 FT 1 0 00322 0 00 0109+57 S 0220/0000 LENGTH(AH 3564 BK 2505)
TO 0006/0350 SH (CONN)		==	0210/0454 TO 0006/0351 SH (CONN)
	0210/0180 048524 FT	==	048524 FT 1 0 00322 0 00 0083+63 SCRANTON CARBONDALE HW (SR6006 SEG 0351/0000) (SR6006 SEG 0350/0000)
SCRANTON CARBONDALE HW (SR6006 SEG 0351/0000) (SR6006 SEG 0351/0000)	0210/0000	==	S 0210/0000 MFC BEGIN = C LENGTH(AH 2505 BK 2552) TO 0006/0350 SH
LC TO IRVING ST (CONN) IRVING ST (BORO)	0200/2237 0200/2014	==	0200/2441 (CONN)
HOLLY LN (BORO) LC TO HOLLY LN (CONN)	0200/1503 0200/1169	==	0200/1537 MAIN ST (BORO)
WOOD ST (BORO)	0200/0675	==	0200/0981 MAIN ST (BORO)
	045972 FT	==	0200/009B LC TO BORO ST (CONN) 045972 FT 1 0 00322 0 00 0058+67 BORO ST (BORO)
		==	S 0200/0000 NC WI LDCAT RD LENGTH(AH 2552 BK 3163) ARCHBALD 0190/2788 BLAKELY B
TERRANCE DR (BORO)	0190/2643	==	

DIR: B TOTAL LEN: 21.000 MI. DIST: 04-2 SR: 247
 LEFT MUN: BLAKELY B RIGHT MUN: BLAKELY B

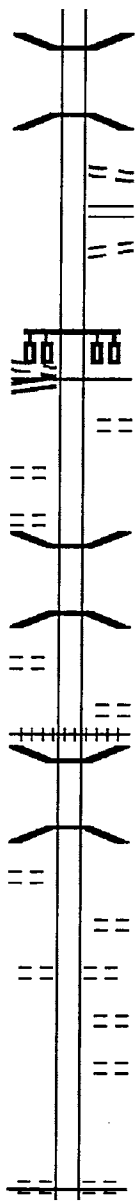
1 0 00322 0 00 0027+04 042809 FT
 KEYSTONE AV
 (BORO)
 GINO MERLI DR
 (SR1023 SEG 0010/1963) 0190/0000

ACADEMY ST
 (BORO) 0180/2244
 BROOK ST
 (BORO) 0180/2008

MAPLE ST
 (BORO) 0180/1457

BRUNDAGE ST
 (BORO) 0180/0812

040122 FT



0190/1349 BMS EN 35/0247/0190/1328
 0 0 00000 0 00 0000+00
 TR WILDCAT C
 0190/1328 BMSBG 35/0247/0190/1328
 FROM 1023/0020 SH
 0190/0740 (CONN)
 MAIN ST
 0190/0674 (SR1023 SEG 0020/0000)
 TO 1023/0020 SH
 0190/0506 (CONN)
 042809 FT
 NC GINO MERLI DR
 S 0190/0000 MFC BEGIN = B
 LENGTH(AH 3163 BK 2687)
 BELL ST
 0180/2342 (BORO)
 0180/2003 BMS EN 35/0247/0180/1986
 1 0 00322 0 00 0019+94
 WILDCAT CRK
 0180/1986 BMSBG 35/0247/0180/1986
 MAPLE ST
 (BORO)
 0180/1417 (AAR 001360*) *TRKS 01
 0180/1386 BMS EN 35/0247/0180/0909
 0180/0927 1 0 00322 0 00 0009+23
 TINKLPUH CR
 0180/0909 BMSBG 35/0247/0180/0909
 ROSE ST
 (BORO)
 GRAVITY RD
 0180/0588 (BORO)
 0180/0420 (BORO) AL
 BORO AL
 (BORO)
 0180/0320 HICKORY ST
 (BORO)
 0180/0188 (BORO)
 040122 FT
 1 0 00322 0 00 0000+00
 MAIN ST
 (BORO)
 MFC BEGIN = C
 S 0180/0000 LENGTH(AH 2687 BK 2023)

DIR: B TOTAL LEN: 21.000 MI.
 LEFT MUN: BLAKELY B

DIST: 04-2 SR: 247
 RIGHT MUN: BLAKELY B

SEN B MELLOW REC ENT RD
 (GOVT) 0170/1284

038099 FT

2 0 35041 0 01 0372+32 036959 FT
 CONSTITUTION AV
 (SR1016 SEG 0050/0000) 0160/0000

DELAWARE ST
 (BORO) 0150/1316
 FOURTH ST
 (BORO) 0150/1061

034963 FT

LANE ST
 (SR1018 SEG 0010/3703) 0140/2275
 FRONT ST

==	0170/1837	(BORO)	BORO AL
==	0170/1644	(BORO)	PLEASANT AV
==	0170/1455	(BORO)	BORO AL
==			(BORO)
==			NC KEYSTONE AV
==	0170/0511	(BORO)	ERIE ST
==	038099 FT	1 0 00322 7 00 0020+49	DEPOT ST
==			(TBC)
==			NC RIVER ST
==	0170/0000	LENGTH(AH 2023 BK 1140)	
==	0160/1019	BMSSEN 35/0247/0160/0893	
==			BLAKELY
==	0160/0952	JESSUP B	
==		2 0 35041 0 01 0381+37	LACKA RIVER
==	0160/0893	BMSBG 35/0247/0160/0893	KINBACK ST
==	0160/0488	(BORO)	
==	036959 FT		
==			NC BRIDGE ST
==	0160/0000	LENGTH(AH 1140 BK 1996)	
==			NC CONSTITUTION AV
==	0150/1738	(SR1016 SEG 0040/1251)	
==			BORO AL
==	0150/1547	(BORO)	
==	0150/1404	(AAR 249621M)#TRKS 01	
==			DELAWARE ST
==	0150/1316	(BORO)	
==			
==	0150/0714	(BORO)	THIRD AV
==			SECOND AV
==	0150/0361	(BORO)	
==	034963 FT	2 0 35041 0 01 0352+24	FIRST AV
==			(BORO)
==	0150/0000	LENGTH(AH 1996 BK 2812)	
==			ERIE ST
==	0140/2318	(SR1018 SEG 0020/0000)	

DIR: B TOTAL LEN: 21.000 MI. DIST: 04-2 SR: 247
 LEFT MUN: JESSUP B RIGHT MUN: JESSUP B

(BORO) 0140/1900

GRASSY ISLAND AV
 (BORO)
 CHURCH ST
 (BORO)

0140/0254
 032151 FT

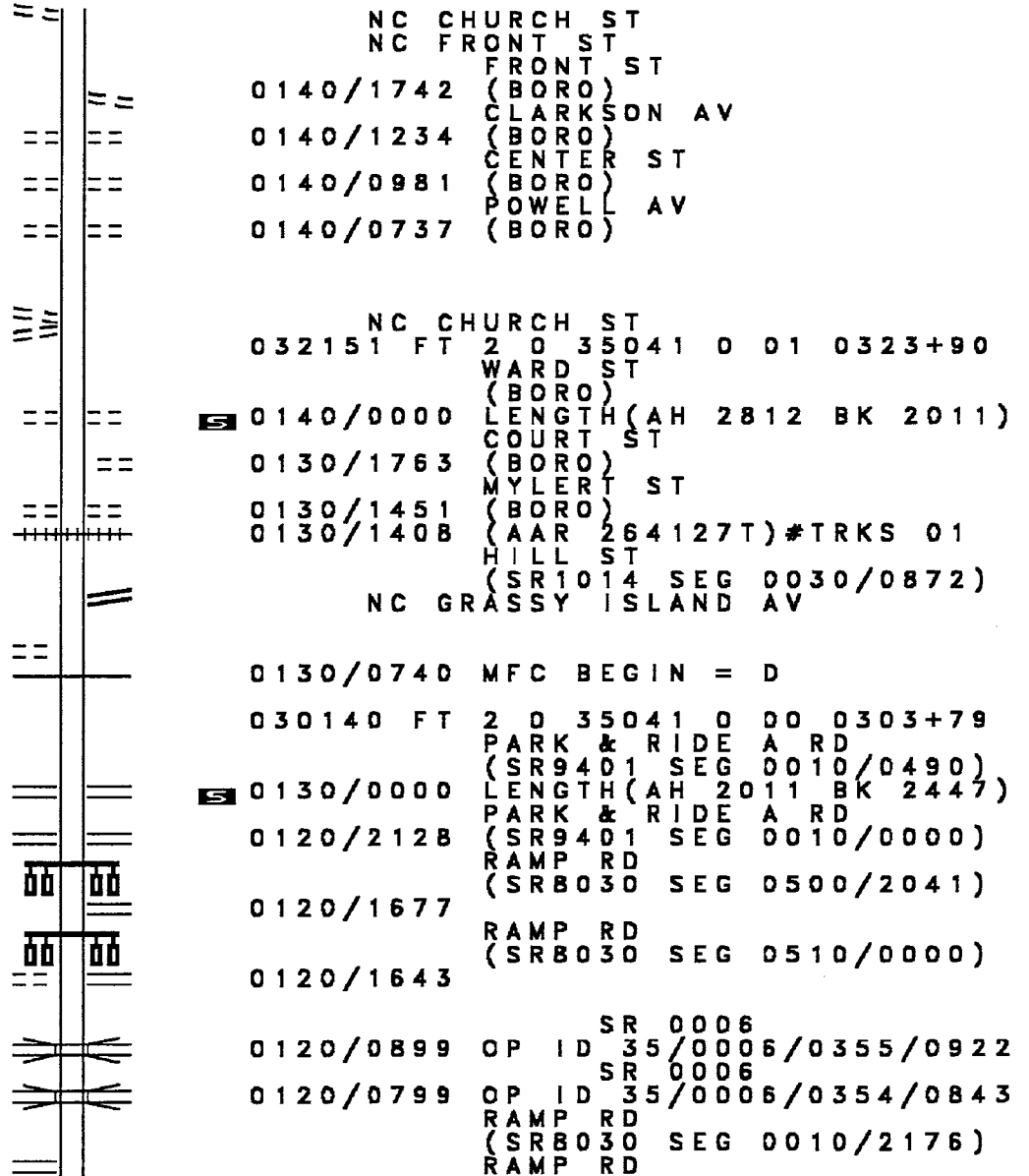
BORO RD
 (BORO)

0130/1025

030140 FT

MID VALLEY DR
 (BORO)

0120/1643



NC CHURCH ST
 NC FRONT ST
 FRONT ST
 0140/1742 (BORO)
 CLARKSON AV
 0140/1234 (BORO)
 CENTER ST
 0140/0981 (BORO)
 POWELL AV
 0140/0737 (BORO)
 NC CHURCH ST
 032151 FT 2 0 35041 0 01 0323+90
 WARD ST
 (BORO)
 S 0140/0000 LENGTH (AH 2812 BK 2011)
 COURT ST
 0130/1763 (BORO)
 MYLERT ST
 0130/1451 (BORO)
 0130/1408 (AAR 264127T) #TRKS 01
 HILL ST
 (SR1014 SEG 0030/0872)
 NC GRASSY ISLAND AV
 0130/0740 MFC BEGIN = D
 030140 FT 2 0 35041 0 00 0303+79
 PARK & RIDE A RD
 (SR9401 SEG 0010/0490)
 S 0130/0000 LENGTH (AH 2011 BK 2447)
 PARK & RIDE A RD
 0120/2128 (SR9401 SEG 0010/0000)
 RAMP RD
 (SR8030 SEG 0500/2041)
 0120/1677
 RAMP RD
 (SR8030 SEG 0510/0000)
 0120/1643
 SR 0006
 0120/0899 OP ID 35/0006/0355/0922
 SR 0006
 0120/0799 OP ID 35/0006/0354/0843
 RAMP RD
 (SR8030 SEG 0010/2176)
 RAMP RD

DIR: B TOTAL LEN: 21.000 MI. DIST: 04-2 SR: 247
 LEFT MUN: JESSUP B RIGHT MUN: JESSUP B

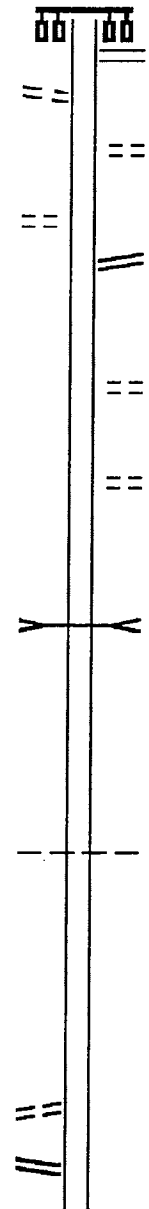
FROM SR 8030/0010
 (CONN) 0120/0368

2 0 35041 0 00 0263+17 027693 FT
 CEMETARY ENT RD
 (PRDR) 0120/0000

024462 FT

022320 FT

TO 2008/0110 SH
 (CONN) 0090/0321
 2 0 35041 0 00 0176+72 019170 FT
 MARSHWOOD RD
 (SR2008 SEG 0110/2407) 0090/0000



0120/0460 (SRB030 SEG 0750/0000)
 0120/0255 REDEVELOP'T AUTH. LACK
 027693 FT (BORO)
 0120/0000 LENGTH(AH 2447 BK 3231)
 TRUCK ESCAPE RAMP
 0110/3098 (SR9301 SEG 0010/0000)
 0110/1645 JESSUP SMALL BUSINESS C
 (PRDR)
 0110/0714 VALLEY VIEW BUSINESS PK
 (PRDR)
 024462 FT 2 0 35041 0 00 0229+64
 STERRY CREEK
 STRUCTURE LENGTH 8 FT
 BMSID 35/0247/0110/0000
 0110/0000 LENGTH(AH 3231 BK 2142)
 022320 FT 2 0 35041 0 00 0208+22
 0100/0000 LENGTH(AH 2142 BK 3150)
 JESSUP
 0090/3052 OLYPHANT B
 019170 FT
 0090/0000 LENGTH(AH 3150 BK 3219)

DIR: B TOTAL LEN: 21.000 MI. DIST: 04-2 SR: 247
 LEFT MUN: OLYPHANT B RIGHT MUN: OLYPHANT B

PRIVATE RD
 (PRDR)

			0080/1868	OLYPHANT JESSUP B
015951 FT			0080/0468	JESSUP JEFFERSON T
			015951 FT	2 0 35041 0 00 0144+66
			0080/0000	LENGTH(AH 3219 BK 2499)
0070/203B	==			
013452 FT			013452 FT	2 0 35041 0 00 0119+67
			0070/0000	MFC BEGIN = C LENGTH(AH 2499 BK 2492)
010960 FT			010960 FT	2 0 35041 0 00 0095+00
			0060/0000	LENGTH(AH 2492 BK 2429)
	==		0050/2120	LC TO LAKE RD (PRDR)
	==		0050/1056	UNKNOWN RD (TWP)
008531 FT			008531 FT	2 0 35041 0 00 0070+55
			0050/0000	OLDLAKERD (PRDR) LENGTH(AH 2429 BK 2572)
	==		0040/0965	LAUREL RIDGE DR (BORO)


DIR: B TOTAL LEN: 5.783 MI. DIST: 04-2 SR: 171
 LEFT MUN: VANDLING B RIGHT MUN: VANDLING B


	030537 FT		030537 FT	AH-SUSQUEHANNA (57)
			* REF-AHD	MAIN ST
			0100/1916	(SR0171 SEG 0010/0000)
KELLEY ST (BORO)	0100/1171	==		
KELLEY ST (BORO)		==		
HILLSIDE ST (BORO)	0100/0826	==		
		==		
	028621 FT	==	0100/0201	NELSON BL (BORO)
		==	028621 FT	2 0 35047 0 01 0288+55
		==	NC RE	SERVOIR RD
		==		CLINTON ST
		==	0100/0000	(SR1003 SEG 0090/1371)
		==		LENGTH(AH 1916 BK 2535)
		==	0090/2231	ELM ST (BORO)

DIR: B TOTAL LEN: 5.783 MI. DIST: 04-2 SR: 171
 LEFT MUN: VANDLING B RIGHT MUN: VANDLING B

		==	==	0090/1850	VINE ST (BORO)
		==	==	0090/1203	PINE ST (BORO)
		==	==	0090/0603	OAK ST (BORO)
	026086 FT			026086 FT	2 0 35047 0 01 0263+57 ASH ST (BORO)
		==	==	0090/0000	LENGTH(AH 2535 BK 3220)
HILLSIDE ST (BORO)	0080/2616	==	==		
ASH BL (BORO)	0080/2324	==	==		
SECOND ST (BORO)	0080/2039	==	==		
		---	---	0080/0751	VANDLING FELL T
		==	==	0080/0583	BUTLER DR (BORO)
2 0 35047 0 00 0229+66 022866 FT				022866 FT	
VALLEY VIEW TERRACE (SR1001 SEG 0010/0000)	0080/0000	==	==	0080/0000	LENGTH(AH 3220 BK 2636)
				020230 FT	
2 0 35047 0 00 0203+20 020230 FT		==	==	0070/0000	LENGTH(AH 2636 BK 3252)
BUFFALO RD (T630)	0070/0000				


DIR: B TOTAL LEN: 5.783 MI. DIST: 04-2 SR: 171
 LEFT MUN: FELL T RIGHT MUN: FELL T

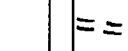
016978 FT  0060/0149 (PRDR)
 0060/0018 BMS EN 35/0171/0060/0000
 016978 FT 2 0 35047 0 00 0170+73
 ELK CREEK
 BMSBG 35/0171/0060/0000
 0060/0000 LENGTH(AH 3252 BK 3413)

013565 FT 
 013565 FT 2 0 35047 0 00 0135+02
 0050/0000 LENGTH(AH 3413 BK 3460)

TO/FROM 1011/0010 SH (CONN) 0040/0932  0040/0838 BMS EN 35/0171/0040/0791

2 0 35047 0 00 0109+12
 CRYSTAL LAKE RD (SR1011 SEG 0010/0000) 0040/0791  0040/0791 ELK CREEK
 BMSBG 35/0171/0040/0791
 GEARY ST

010105 FT  0040/0776 (T616)
 010105 FT 2 0 35047 0 00 0101+00
 OWEGO ST
 (T614)
 0040/0000 LENGTH(AH 3460 BK 3009)

MIDLAND ST (T604) 0030/1360 
 0030/1632 FROBLE ST
 (T610)
 JEFFERSON ST
 (SR1003 SEG 0030/0000)
 0030/1129 BMS EN 35/0171/0030/0664
 2 0 35047 0 00 0077+88
 LACKA RIVER
 0030/0664 BMSBG 35/0171/0030/0664
 RESERVOIR RD

DIR: B TOTAL LEN: 5.783 MI. DIST: 04-2 SR: 171
 LEFT MUN: FELL T RIGHT MUN: FELL T

Stationing	Right of Way	Segment	Length	Block
007096 FT	0030/0549	(SR1003 SEG 0020/2280)	2 0 35047 0 00	0070+73
	007096 FT	MORSE AVE (TWP)		
	0030/0000	LENGTH(AH 3009 BK 3515)		
	0020/2603	RAILROAD ST (T5B2)		
	0020/1806	CRAWFORD AV (T527)		
	0020/0716	FELL CARBONDALE C		
003581 FT	003581 FT	2 0 35047 0 00	0036+05	
	0020/0000	NC MAIN ST LENGTH(AH 3515 BK 3581)		
	0010/3225	LATHROP ST (CITY)		
	0010/2824	REYNOLDS AV (CITY)		
	0010/2598	CLARK AV (CITY)		
CEDAR AV (CITY)	0010/2211	DRUMMOND AV (CITY)		
CHESTNUT ST (CITY)	0010/1800	CHERRY AV (CITY)		
	0010/1392	OAK AV (CITY)		
	0010/1057	MAPLE AV (CITY)		
	0010/0641	COPELAND AV (CITY)		
ROBINSON AV (CITY)	0010/0227	SAGE CT (CITY)		
000000 FT	0010/0095	2 0 35047 0 00	0000+00	
	000000 FT	NC BELMONT ST CANAAN ST (SR6006 SEG 0510/0000)		
	0010/0000	MFC BEGIN = C LENGTH(AH 3581 BK 0000)		

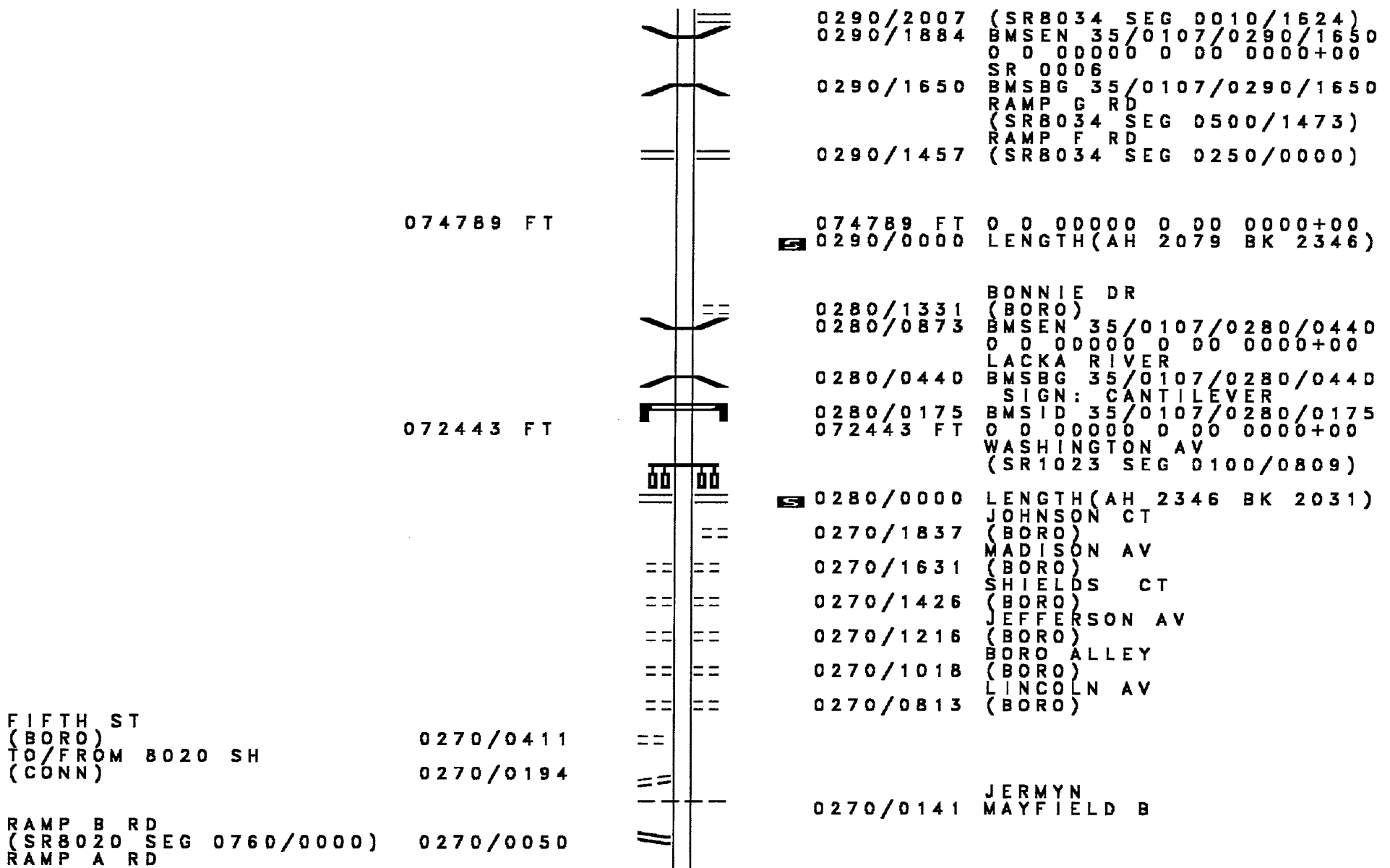
EXTRACT DATE: 12/17/2015 ROADWAY MANAGEMENT SYSTEM PAGE NUMBER: 67
PRINT DATE: 01/08/2016 SLD COUNTY/SR - ANNUAL PRINT COUNTY: LACKAWANNA
DIR: B TOTAL LEN: 14.558 MI. DIST: 04-2 SR: 107
LEFT MUN: JERMYN B RIGHT MUN: JERMYN B

076868 FT



076868 FT ROAD CLOSED
0290/2079 ROAD CLOSED AHEAD
RAMP H RD
(SR8034 SEG 0750/0000)
RAMP E RD

DIR: B TOTAL LEN: 14.558 MI. DIST: 04-2 SR: 107
 LEFT MUN: JERMYN B RIGHT MUN: JERMYN B



074789 FT

0290/2007 (SRB034 SEG 0010/1624)
 0290/1884 BMS EN 35/0107/0290/1650
 O 0 00000 0 00 0000+00
 SR 0006
 0290/1650 BMSBG 35/0107/0290/1650
 RAMP G RD
 (SRB034 SEG 0500/1473)
 RAMP F RD
 0290/1457 (SRB034 SEG 0250/0000)

074789 FT O 0 00000 0 00 0000+00
 0290/0000 LENGTH(AH 2079 BK 2346)

072443 FT

0280/1331 BONNIE DR
 (BORO)
 0280/0873 BMS EN 35/0107/0280/0440
 O 0 00000 0 00 0000+00
 LACKA RIVER
 0280/0440 BMSBG 35/0107/0280/0440
 SIGN: CANTILEVER
 0280/0175 BMSID 35/0107/0280/0175
 072443 FT O 0 00000 0 00 0000+00
 WASHINGTON AV
 (SR1023 SEG 0100/0809)

0280/0000 LENGTH(AH 2346 BK 2031)
 JOHNSON CT
 0270/1837 (BORO)
 MADISON AV
 0270/1631 (BORO)
 SHIELDS CT
 0270/1426 (BORO)
 JEFFERSON AV
 0270/1216 (BORO)
 BORO ALLEY
 0270/1018 (BORO)
 LINCOLN AV
 0270/0813 (BORO)

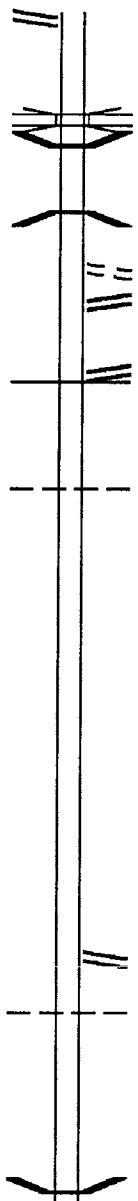
FIFTH ST
 (BORO) 0270/0411
 TO/FROM 8020 SH
 (CONN) 0270/0194

RAMP B RD
 (SRB020 SEG 0760/0000) 0270/0050
 RAMP A RD

0270/0141 JERMYN
 MAYFIELD B

DIR: B TOTAL LEN: 14.558 MI. DIST: 04-2 SR: 107
 LEFT MUN: MAYFIELD B RIGHT MUN: MAYFIELD B

(SR8020 SEG 0750/0678) 0270/0027
 070412 FT



070412 FT 1 0 00648 0 00 0709+40
 SR 6006
 OP ID 35/6006/0420/0501
 0270/0000 LENGTH(AH 2031 BK 2836)
 0260/2635 BMSEN 35/0107/0260/2598
 1 0 00648 0 00 0706+93
 RUSHBROOK CK
 0260/2598 BMSBG 35/0107/0260/2598
 FROM B020 SH
 0260/2578 (CONN)
 RAMP D RD
 0260/2511 (SRB020 SEG 0260/0424)
 RAMP C RD
 (SRB020 SEG 0250/0000)
 0260/2481 MFC BEGIN = C

0260/1098 MAYFIELD
 CARBONDALE T

067576 FT 1 0 00648 0 00 0680+75
 0260/0000 LENGTH(AH 2836 BK 3525)

064051 FT 1 0 00648 0 00 0645+55
 NC RUSHBROOK ST
 GIBSON BURN HUB COR PK
 (SR1006 SEG 0080/3253)
 0250/0000 LENGTH(AH 3525 BK 3029)

0240/2319 CARBONDALE
 SCOTT T

0240/0030 BMSEN 35/0107/0240/0000

067576 FT

064051 FT

DIR: B TOTAL LEN: 14.558 MI. DIST: 04-2 SR: 107
 LEFT MUN: SCOTT T RIGHT MUN: SCOTT T

Left Side	Distance	Right Side	Distance	Notes
	061022 FT		061022 FT	1 0 00648 0 00 0615+04
JERMYN FARM RD (T514)	0230/2185		0240/0000	RUSHBROOK CK BMSBG 35/0107/0240/0000 LENGTH(AH 3029 BK 2237)
	058785 FT		0230/1791	OUT HEART CR STRUCTURE LENGTH 10 FT BMSID 35/0107/0230/1791
	058785 FT		058785 FT	1 0 00648 0 00 0592+53
CHAPMAN LAKE RD (SR1017 SEG 0070/0000)	0220/1507		0230/0000	LENGTH(AH 2237 BK 3714)
	055071 FT		0220/1507	CHAPMAN LAKE RD (SR1017 SEG 0070/0000)
FRISBEE RD (T459)	0220/0000		0220/1235	BMSEN 35/0107/0220/1213 1 0 00648 0 00 0567+71
	055071 FT		0220/1213	RUSH BROOK BMSBG 35/0107/0220/1213
	052834 FT		055071 FT	1 0 00648 0 00 0555+43
	052834 FT		0220/0000	YANKOVICH RD (T459) LENGTH(AH 3714 BK 2237)
			0210/1922	RUSHBROOK CK STRUCTURE LENGTH 8 FT BMSID 35/0107/0210/1922
			052834 FT	1 0 00648 0 00 0533+02
			0210/0000	LENGTH(AH 2237 BK 2704)

DIR: B TOTAL LEN: 14.558 MI. DIST: 04-2 SR: 107
 LEFT MUN: SCOTT T RIGHT MUN: SCOTT T

LAKELAND DR
 (SR0247 SEG 0330/0000) 0200/0000

050130 FT

050130 FT 1 0 00648 0 00 0505+80
 LAKELAND DR
 (SR0247 SEG 0330/0000)

0200/0000 LENGTH(AH 2704 BK 3275)
 CURE RD
 0190/3161 (T508)

046855 FT

046855 FT 1 0 00648 0 00 0470+18
 CURE RD
 (T508)

DRAINAGE
 STRUCTURE LENGTH 6 FT
 BMSID 35/0107/0190/0000
 0190/0000 LENGTH(AH 3275 BK 2109)
 BR ELM CREEK
 STRUCTURE LENGTH 8 FT
 BMSID 35/0107/0180/1919

0180/1919

044746 FT

044746 FT 1 0 00648 0 00 0450+00
 0180/0000 LENGTH(AH 2109 BK 2955)

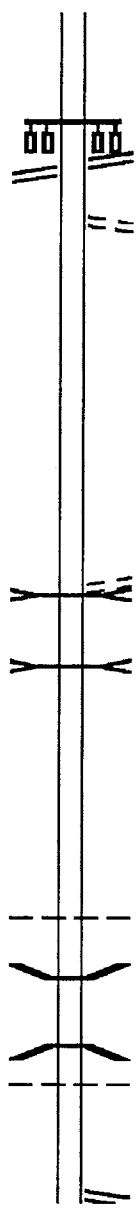
0170/1972 SCOTT
 GREENFIELD T

0170/1135 BMSEN 35/0107/0170/1115
 1 0 00648 0 00 0431+47

0170/1115 ELM CREEK
 BMSBG 35/0107/0170/1115
 GREENFIELD
 0170/0989 SCOTT T

1 0 00648 0 00 0420+27 041791 FT
 BELL MOUNTAIN RD

041791 FT TOMPKINSVILLE RD
 (SR1013 SEG 0050/0000)



DIR: B TOTAL LEN: 14.558 MI.
 LEFT MUN: SCOTT T

DIST: 04-2 SR: 107
 RIGHT MUN: SCOTT T

(SR1013 SEG 0050/0000) 0170/0000

0170/0000 LENGTH(AH 2955 BK 1624)

EDWARDS RD
 (T467)
 1 0 00648 0 00 0404+16 040167 FT
 OPEIL RD
 (T506) 0160/0000

040167 FT MATECHAK RD
 (T506)
 0160/0000 LENGTH(AH 1624 BK 3455)

036712 FT

036712 FT 1 0 00648 0 00 0368+56
 STILL MEADOW RD
 (TWP)
 0150/0000 LENGTH(AH 3455 BK 2458)

STILLMEADOW RD
 (T461) 0140/0871
 1 0 00648 0 00 0343+85 034254 FT
 HOHENSEE RD
 (T510) 0140/0000

034254 FT HOHENSEE RD
 (T510)
 0140/0000 LENGTH(AH 2458 BK 2696)


0130/0387 BMS EN 35/0107/0130/0322
 1 0 00648 0 00 0319+67
 S BR TUNK CK
 0130/0322 BMSBG 35/0107/0130/0322
 SCOTT
 0130/0220 BENTON T
 RAMP C RD
 (SRB023 SEG 0750/0000)
 RAMP B RD
 0130/0217 (SRB023 SEG 0010/0596)
 031558 FT 1 0 00648 0 00 0316+45
 SR 0081 NB

031558 FT

DIR: B TOTAL LEN: 14.558 MI. DIST: 04-2 SR: 107
 LEFT MUN: BENTON T RIGHT MUN: BENTON T

Segment Description	Segment ID	Start Station	End Station	Length (FT)	Notes
RAMP A RD (SR8023 SEG 0500/1040)	0120/2318	0120/2318	0120/2318		OP ID 35/0081/2014/1985 NC HEARTLAKE RD LENGTH(AH 2696 BK 2640) SR 0081 SB
SR 1015 SH (SR1015 SEG 0020/0000)	0120/1138	0120/1138	0120/2318	028918 FT	OP ID 35/0081/2015/1933 RAMP D RD (SR8023 SEG 0250/0000)
				028918 FT	1 0 00648 0 00 0289+43 WHITES RD (SR1015 SEG 0010/2185)
				027336 FT	LENGTH(AH 2640 BK 1582) BR TNKHNK CK STRUCTURE LENGTH 10 FT BMSID 35/0107/0110/1117
WESCOTT RD (T502)	0100/2406	0100/2406	0100/2406	027336 FT	1 0 00648 0 00 0273+50 GRITMAN RD (T501)
				024668 FT	LENGTH(AH 1582 BK 2668)
WESCOTT RD (T502)	0100/0035	0100/0035	0100/0035	024668 FT	1 0 00648 0 00 0246+48 JORDAN HOLLOW RD (SR4003 SEG 0070/3532)
				0090/1709	LENGTH(AH 2668 BK 2114) BR TUNK CRK STRUCTURE LENGTH 8 FT BMSID 35/0107/0090/1709
				022554 FT	HACK RD (T544)
				0090/0430	1 0 00648 0 00 0225+75
				0090/0000	LENGTH(AH 2114 BK 3686)

DIR: B TOTAL LEN: 14.558 MI. DIST: 04-2 SR: 107
 LEFT MUN: BENTON T RIGHT MUN: BENTON T

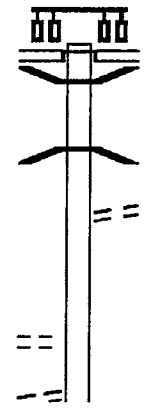


EXTRACT DATE: 12/17/2015 ROADWAY MANAGEMENT SYSTEM PAGE NUMBER: 58
 PRINT DATE: 01/08/2016 SLD COUNTY/SR - ANNUAL PRINT COUNTY: LACKAWANNA

DIR: B TOTAL LEN: 7.725 MI. DIST: 04-2 SR: 106
 LEFT MUN: CARBONDALE C RIGHT MUN: CARBONDALE C

040790 FT

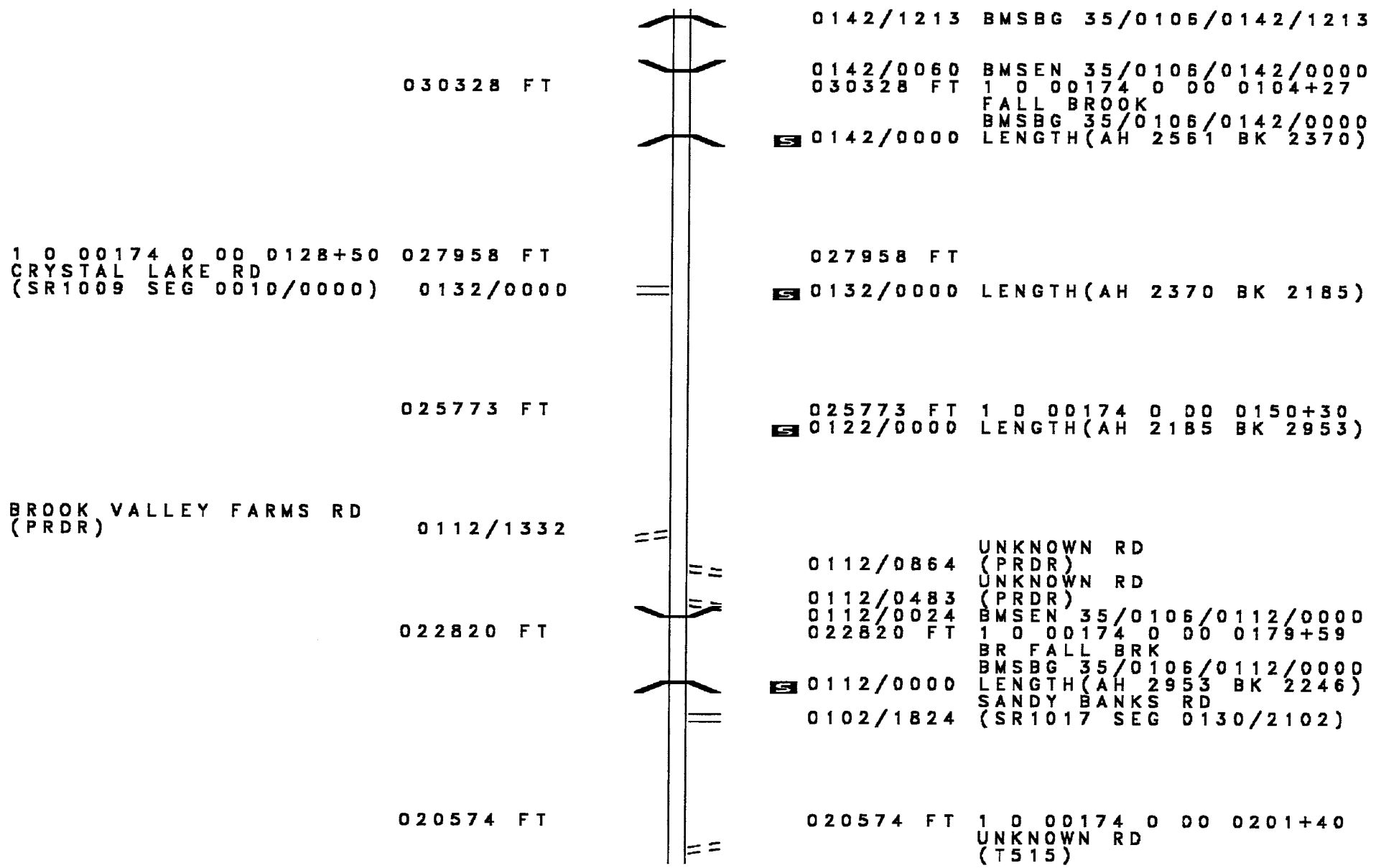
040790 FT
 INTER-AHD SALEM AV
 (SR1019 SEG 0110/1897)
 MAIN ST
 (SR6006 SEG 0490/1478)
 0172/2739
 0172/2385 BMS EN 35/0106/0172/2329
 1 0 00174 0 00 0027+48
 LACKAWANNA RIVER
 0172/2329 BMSBG 35/0106/0172/2329
 RIVER ST
 (CITY)
 NC SALEM AV



ELECTRIC ALLEY
 (CITY)
 ENTERPRISE DR
 (CITY)

0172/0907
 0172/0845

DIR: B TOTAL LEN: 7.725 MI. DIST: 04-2 SR: 106
 LEFT MUN: FELL T RIGHT MUN: FELL T



030328 FT

0142/1213 BMSBG 35/0106/0142/1213

0142/0060 BMSBG 35/0106/0142/0000
 030328 FT 1 0 00174 0 00 0104+27
 FALL BROOK
 BMSBG 35/0106/0142/0000
 LENGTH(AH 2561 BK 2370)

1 0 00174 0 00 0128+50 027958 FT
 CRYSTAL LAKE RD
 (SR1009 SEG 0010/0000) 0132/0000

027958 FT

0132/0000 LENGTH(AH 2370 BK 2185)

025773 FT

025773 FT 1 0 00174 0 00 0150+30
 0122/0000 LENGTH(AH 2185 BK 2953)

BROOK VALLEY FARMS RD
 (PRDR) 0112/1332

0112/0864 UNKNOWN RD
 (PRDR)
 UNKNOWN RD
 (PRDR)
 0112/0483 BMSBG 35/0106/0112/0000
 0112/0024 1 0 00174 0 00 0179+59
 BR FALL BRK
 BMSBG 35/0106/0112/0000
 LENGTH(AH 2953 BK 2246)
 SANDY BANKS RD
 (SR1017 SEG 0130/2102)

022820 FT

0102/1824

020574 FT

020574 FT 1 0 00174 0 00 0201+40
 UNKNOWN RD
 (T515)

DIR: B TOTAL LEN: 7.725 MI. DIST: 04-2 SR: 106
 LEFT MUN: FELL T RIGHT MUN: FELL T

MCDONNELL LN.
 (TWP)

0092/0948

==

1 0 00174 0 00 0231+81 017638 FT
 SHUST RD
 (T570)

0092/0000

==

HANEY AV
 (TWP)

0082/0853

==

015431 FT

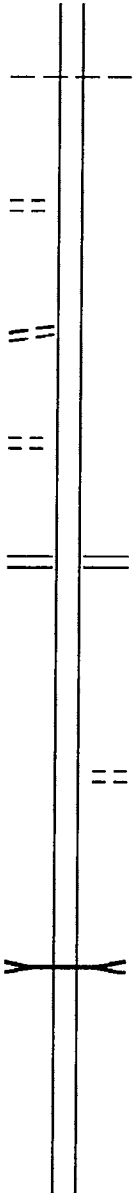
015431 FT 1 0 00174 0 00 0253+82
 WILDCAT RD
 (SR0247 SEG 0380/0000)
 0082/0000 LENGTH(AH 2207 BK 1951)

013480 FT

013480 FT 1 0 00174 0 00 0273+60
 POOR FARM RD
 (T568)
 0072/0000 LENGTH(AH 1951 BK 2697)

010783 FT

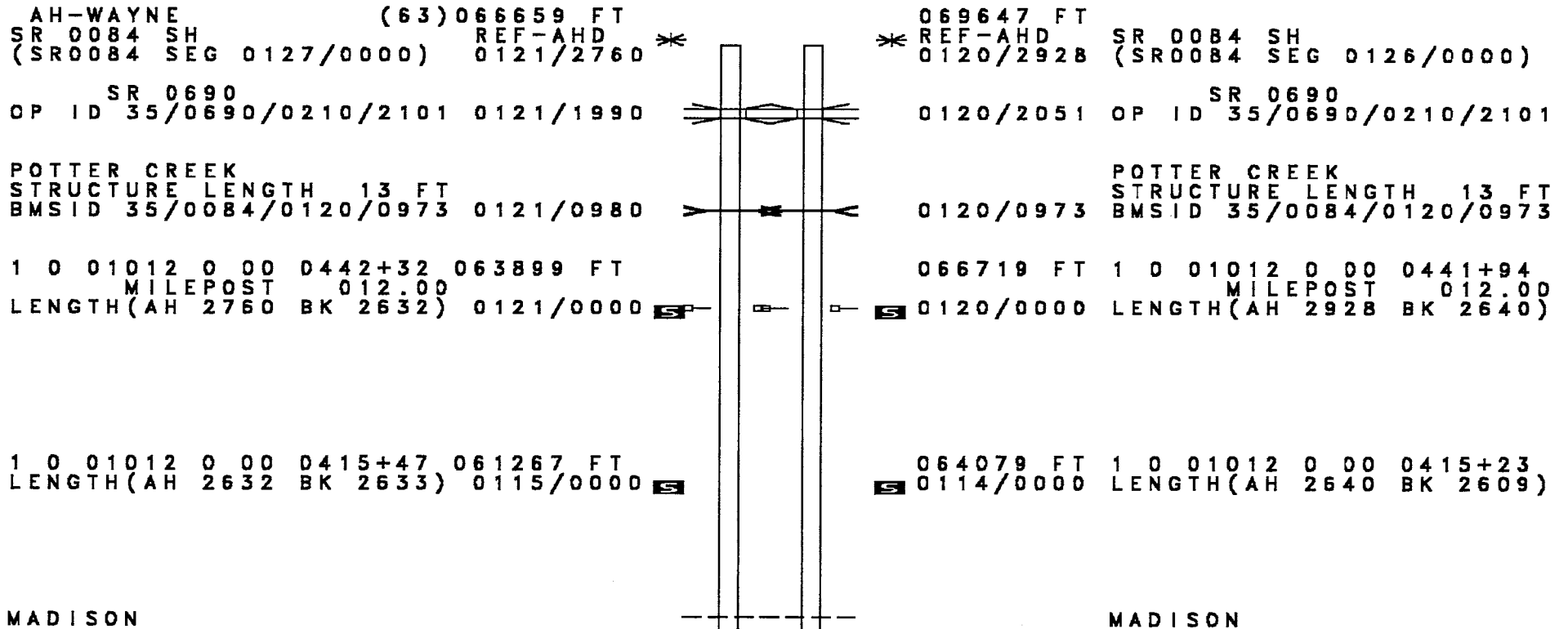
BR TUNKNK CR
 STRUCTURE LENGTH 10 FT
 BMSID 35/0106/0062/0879
 010783 FT 1 0 00174 0 00 0299+65
 0062/0000 LENGTH(AH 2697 BK 2269)



DIR: B TOTAL LEN: 7.725 MI. DIST: 04-2 SR: 106
 LEFT MUN: GREENFIELD T RIGHT MUN: GREENFIELD T

Stationing	Notes	Stationing	Notes
008514 FT		008514 FT	1 0 00174 0 00 0322+40
		0052/0000	LENGTH(AH 2269 BK 2391)
		0042/1477	MAILE RD (TWP)
		0042/1419	LC TO MAILE RD (CONN)
FLOSSIE RD (CITY)		0042/1207	
		006123 FT	0042/0038 BMS EN 35/0106/0042/0000
		006123 FT	1 0 00174 0 00 0346+21
			BR TUNKHANNOCK CRK
		0042/0000	BMSBG 35/0106/0042/0000
			LENGTH(AH 2391 BK 1996)
		0032/0447	
		0032/0409	LEE RD (TWP)
		0032/0061	BMS EN 35/0106/0032/0000
		004127 FT	1 0 00174 0 00 0366+11
			DUNDAFF CRK
		0032/0000	BMSBG 35/0106/0032/0000
			LENGTH(AH 1996 BK 2770)
		001357 FT	001357 FT 1 0 00174 0 00 0394+77
		0022/0000	LENGTH(AH 2770 BK 1357)
		000000 FT	000000 FT 1 0 00174 0 00 0408+12
			NC FALLBROOK RD
		* REF-BK	SR 0106 SH (SR0106 SEG 0252/3474)
			MFC BEGIN = C
		0012/0000	BK-SUSQUEHANNA (57)
			LENGTH(AH 1357 BK 0000)

DIR: E TOTAL LEN: 13.190 MI. DIST: 04-2 SR: 84
 LEFT MUN: MADISON T RIGHT MUN: MADISON T



DIR: E TOTAL LEN: 13.190 MI. DIST: 04-2 SR: 84
 LEFT MUN: MADISON T RIGHT MUN: MADISON T

Left Side Data	Right Side Data
JEFFERSON T 0111/0318 1 0 01012 0 00 0389+14 058634 FT MILEPOST 011.00 LENGTH(AH 2633 BK 2720) 0111/0000	0110/0318 JEFFERSON T 061470 FT 1 0 01012 0 00 0389+14 MILEPOST 011.00 LENGTH(AH 2609 BK 2628) 0110/0000
BMSBG 35/0084/0105/0787 0105/0896 1 0 01012 0 00 0371+55 SR 2005 BMSBG 35/0084/0105/0787 0105/0787	0104/0893 BMSBG 35/0084/0104/0780 1 0 01012 0 00 0367+91 SR 2005 BMSBG 35/0084/0104/0780
1 0 01012 0 00 0362+69 055914 FT LENGTH(AH 2720 BK 2667) 0105/0000 CROSSOVER RD (CONN) 0101/2650 VMS SIGN STRUCTURE BMSID 35/0084/0101/2181 0101/2181	058842 FT 1 0 01012 0 00 0362+20 0104/0000 LENGTH(AH 2628 BK 2639) CROSSOVER RD (CONN) 0100/2628
1 0 01012 0 00 0336+95 053247 FT MILEPOST 010.00 LENGTH(AH 2667 BK 2606) 0101/0000 SR 0590 OP ID 35/0590/0090/0000 0095/2096	056203 FT 1 0 01012 0 00 0333+73 MILEPOST 010.00 LENGTH(AH 2639 BK 2639) 0100/0000 SR 0590 OP ID 35/0590/0090/0000
DRAINAGE STRUCTURE LENGTH 21 FT BMSID 35/0084/0094/0899 0095/0984	DRAINAGE STRUCTURE LENGTH 21 FT BMSID 35/0084/0094/0899
1 0 01012 0 00 0310+89 050641 FT LENGTH(AH 2606 BK 2694) 0095/0000	053564 FT 1 0 01012 0 00 0307+34 0094/0000 LENGTH(AH 2639 BK 2541)
CROSSOVER RD (CONN) 0091/0342 1 0 01012 0 00 0284+17 047947 FT	0090/0222 CROSSOVER RD (CONN)

DIR: E TOTAL LEN: 13.190 MI. DIST: 04-2 SR: 84
 LEFT MUN: JEFFERSON T RIGHT MUN: JEFFERSON T

Left Side Data	Right Side Data
MILEPOST 009.00 LENGTH(AH 2694 BK 2540) 0091/0000	051023 FT 1 0 01012 0 00 0281+00 0090/0000 LENGTH(AH 2541 BK 2622) 0084/2516 MILEPOST 009.00
RAMP C RD (SR8014 SEG 0500/0000) 0085/0561 1 0 01012 0 00 0258+77 045407 FT LENGTH(AH 2540 BK 2725) 0085/0000 SR 0247 OP ID 35/0247/0010/0295 0081/2192	0084/0709 RAMP B RD (SR8014 SEG 0750/1342) 048401 FT 1 0 01012 0 00 0255+84 0084/0000 LENGTH(AH 2622 BK 2652) SR 0247 OP ID 35/0247/0010/0295
RAMP D RD (SR8014 SEG 0250/0897) 0081/1440	0080/0829 RAMP A RD (SR8014 SEG 0010/0000)
1 0 01012 0 00 0231+52 042682 FT MILEPOST 008.00 LENGTH(AH 2725 BK 2823) 0081/0000 CROSSOVER RD (CONN) 0075/2754	045749 FT 1 0 01012 0 00 0229+32 MILEPOST 008.00 0080/0000 LENGTH(AH 2652 BK 2778) CROSSOVER RD (CONN) 0074/2680
BMSEN 35/0084/0075/0687 0075/0866 1 0 01012 0 00 0210+70 TWP ROAD 334 BMSBG 35/0084/0075/0687 0075/0749	0074/0826 BMSEN 35/0084/0074/0713 1 0 01012 0 00 0208+36 TWP RD 334 BMSBG 35/0084/0074/0713
1 0 01012 0 00 0204+05 039859 FT LENGTH(AH 2823 BK 2549) 0075/0000	042971 FT 1 0 01012 0 00 0204+34 0074/0000 LENGTH(AH 2778 BK 2586)
JEFFERSON ROARING BROOK T 0071/0666	JEFFERSON ROARING BROOK T 0070/0666
1 0 01012 0 00 0177+94 037310 FT MILEPOST 007.00 LENGTH(AH 2549 BK 2640) 0071/0000	040385 FT 1 0 01012 0 00 0177+94 MILEPOST 007.00 LENGTH(AH 2586 BK 2647) 0070/0000

DIR: E TOTAL LEN: 13.190 MI. DIST: 04-2 SR: 84
 LEFT MUN: ROARING BROOK T RIGHT MUN: ROARING BROOK T

1 0 01012 0 00 0151+54 034670 FT
 LENGTH(AH 2640 BK 2620) 0065/0000

037738 FT 1 0 01012 0 00 0151+47
 0064/0000 LENGTH(AH 2647 BK 2691)

1 0 01012 0 00 0124+51 032050 FT
 LENGTH(AH 2620 BK 2785) 0061/0000
 MILEPOST 006.00 0055/2650

035047 FT 1 0 01012 0 00 0123+00
 0060/0000 LENGTH(AH 2691 BK 2632)

BOTTOM CREEK
 STRUCTURE LENGTH 14 FT
 BMSID 35/0084/0055/1406 0055/1406

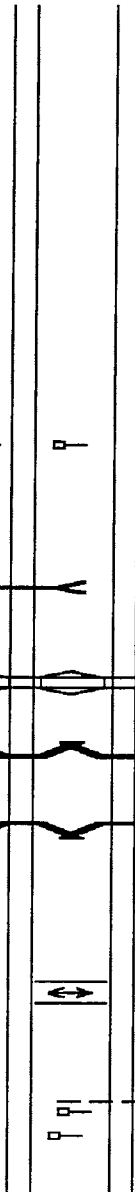
SR 0435
 OP ID 35/0435/0250/0759 0055/0319
 1 0 01012 0 00 0098+01 029265 FT
 LENGTH(AH 2785 BK 2728) 0055/0000
 BMSEN 35/0084/0051/1987 0051/2437
 1 0 01012 0 00 0089+55
 PRIVATE RD
 BMSBG 35/0084/0051/1987 0051/1964

SR 0435
 0054/0415 OP ID 35/0435/0250/0759
 032415 FT 1 0 01012 0 00 0096+68
 0054/0000 LENGTH(AH 2632 BK 2553)
 0050/2404 BMSEN 35/0084/0050/1919
 1 0 01012 0 00 0088+84
 PRIVATE ROAD
 BMSBG 35/0084/0050/1919


CROSSOVER RD
 (CONN) 0051/0124

0050/0150 CROSSOVER RD
 029862 FT (CONN)
 1 0 01012 0 00 0072+34
 ROARING BROOK
 ELMHURST T
 MILEPOST 005.00
 0050/0000 LENGTH(AH 2553 BK 2688)

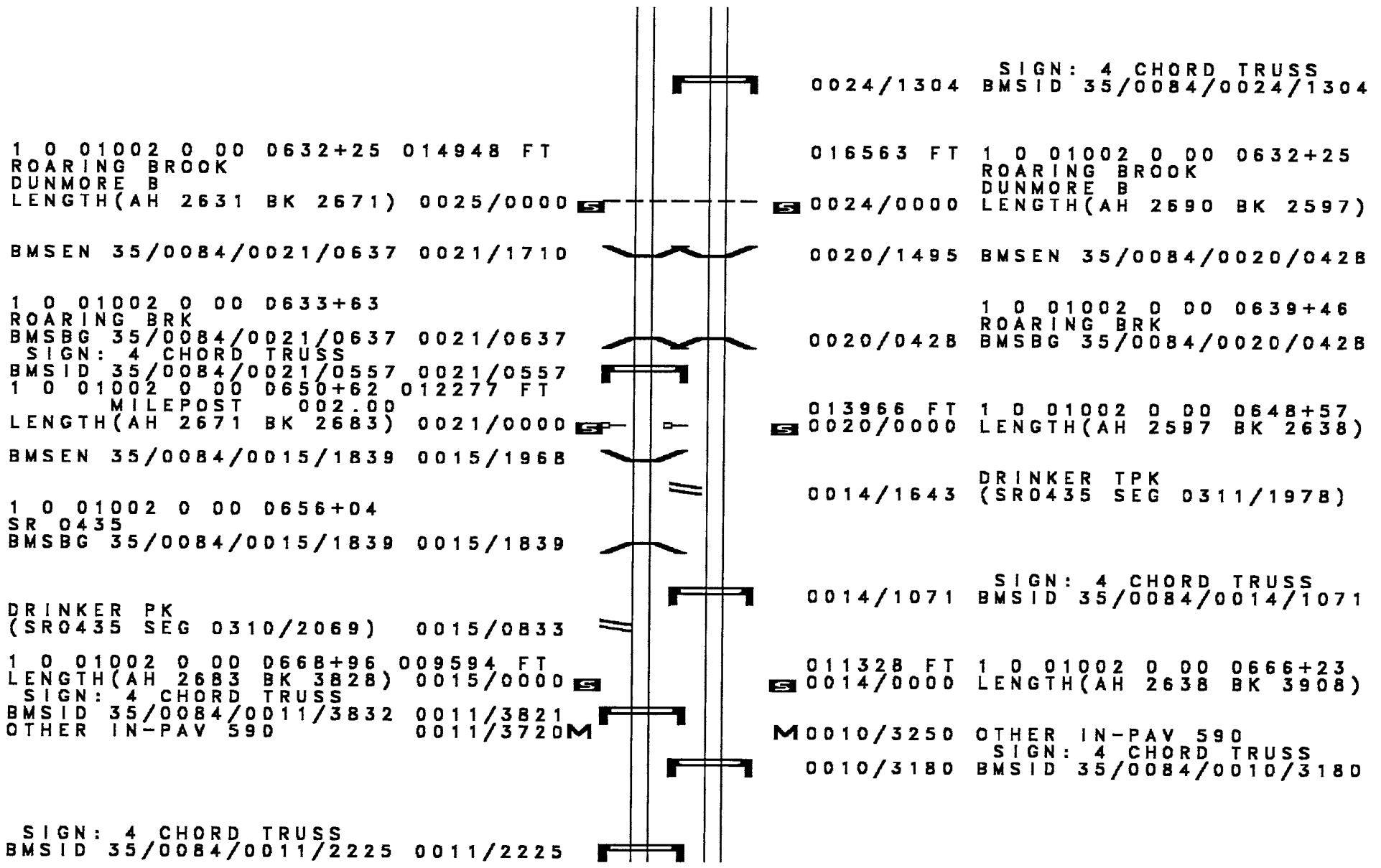
1 0 01012 0 00 0072+34 026537 FT
 LENGTH(AH 2728 BK 2623) 0051/0000
 MILEPOST 005.00 0045/2600



DIR: E TOTAL LEN: 13.190 MI. DIST: 04-2 SR: 84
 LEFT MUN: ELMHURST T RIGHT MUN: ELMHURST T



DIR: E TOTAL LEN: 13.190 MI. DIST: 04-2 SR: 84
 LEFT MUN: ROARING BROOK T RIGHT MUN: ROARING BROOK T



1 0 01002 0 00 0632+25 014948 FT
 ROARING BROOK
 DUNMORE B
 LENGTH(AH 2631 BK 2671) 0025/0000

BMSEN 35/0084/0021/0637 0021/1710

1 0 01002 0 00 0633+63
 ROARING BRK
 BMSBG 35/0084/0021/0637 0021/0637
 SIGN: 4 CHORD TRUSS
 BMSID 35/0084/0021/0557 0021/0557
 1 0 01002 0 00 0650+62 012277 FT
 MILEPOST 002.00
 LENGTH(AH 2671 BK 2683) 0021/0000

BMSEN 35/0084/0015/1839 0015/1968

1 0 01002 0 00 0656+04
 SR 0435
 BMSBG 35/0084/0015/1839 0015/1839

DRINKER PK
 (SR0435 SEG 0310/2069) 0015/0833

1 0 01002 0 00 0668+96 009594 FT
 LENGTH(AH 2683 BK 3828) 0015/0000
 SIGN: 4 CHORD TRUSS
 BMSID 35/0084/0011/3832 0011/3821
 OTHER IN-PAV 590 0011/3720M

SIGN: 4 CHORD TRUSS
 BMSID 35/0084/0011/2225 0011/2225

0024/1304 SIGN: 4 CHORD TRUSS
 BMSID 35/0084/0024/1304

016563 FT 1 0 01002 0 00 0632+25
 ROARING BROOK
 DUNMORE B
 LENGTH(AH 2690 BK 2597) 0024/0000

0020/1495 BMSEN 35/0084/0020/0428

1 0 01002 0 00 0639+46
 ROARING BRK
 BMSBG 35/0084/0020/0428 0020/0428

013966 FT 1 0 01002 0 00 0648+57
 LENGTH(AH 2597 BK 2638) 0020/0000

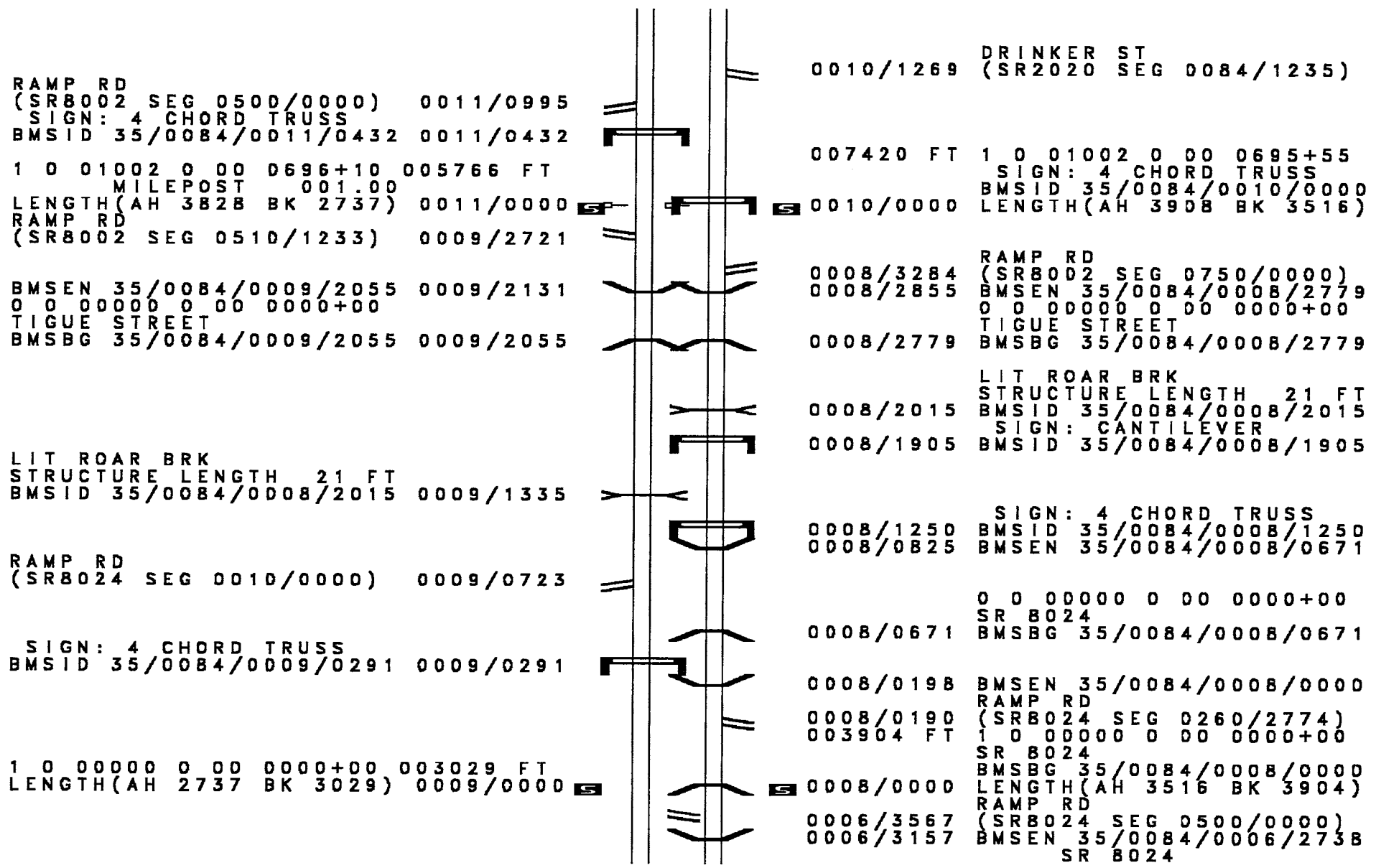
0014/1643 DRINKER TPK
 (SR0435 SEG 0311/1978)

0014/1071 SIGN: 4 CHORD TRUSS
 BMSID 35/0084/0014/1071

011328 FT 1 0 01002 0 00 0666+23
 LENGTH(AH 2638 BK 3908) 0014/0000

M0010/3250 OTHER IN-PAV 590
 SIGN: 4 CHORD TRUSS
 BMSID 35/0084/0010/3180 0010/3180

DIR: E TOTAL LEN: 13.190 MI. DIST: 04-2 SR: 84
 LEFT MUN: DUNMORE B RIGHT MUN: DUNMORE B



RAMP RD
 (SR8002 SEG 0500/0000) 0011/0995
 SIGN: 4 CHORD TRUSS
 BMSID 35/0084/0011/0432 0011/0432
 1 0 01002 0 00 0696+10 005766 FT
 MILEPOST 001.00
 LENGTH(AH 3828 BK 2737) 0011/0000
 RAMP RD
 (SR8002 SEG 0510/1233) 0009/2721

BMS EN 35/0084/0009/2055 0009/2131
 0 0 00000 0 00 0000+00
 TIGUE STREET
 BMSBG 35/0084/0009/2055 0009/2055

LIT ROAR BRK
 STRUCTURE LENGTH 21 FT
 BMSID 35/0084/0008/2015 0009/1335

RAMP RD
 (SR8024 SEG 0010/0000) 0009/0723

SIGN: 4 CHORD TRUSS
 BMSID 35/0084/0009/0291 0009/0291

1 0 00000 0 00 0000+00 003029 FT
 LENGTH(AH 2737 BK 3029) 0009/0000

0010/1269 DRINKER ST
 (SR2020 SEG 0084/1235)

007420 FT 1 0 01002 0 00 0695+55
 SIGN: 4 CHORD TRUSS
 BMSID 35/0084/0010/0000
 LENGTH(AH 3908 BK 3516)

RAMP RD
 (SR8002 SEG 0750/0000)
 BMS EN 35/0084/0008/2779
 0 0 00000 0 00 0000+00
 TIGUE STREET
 BMSBG 35/0084/0008/2779

LIT ROAR BRK
 STRUCTURE LENGTH 21 FT
 BMSID 35/0084/0008/2015
 SIGN: CANTILEVER
 BMSID 35/0084/0008/1905

SIGN: 4 CHORD TRUSS
 BMSID 35/0084/0008/1250
 BMS EN 35/0084/0008/0671

0 0 00000 0 00 0000+00
 SR 8024
 BMSBG 35/0084/0008/0671

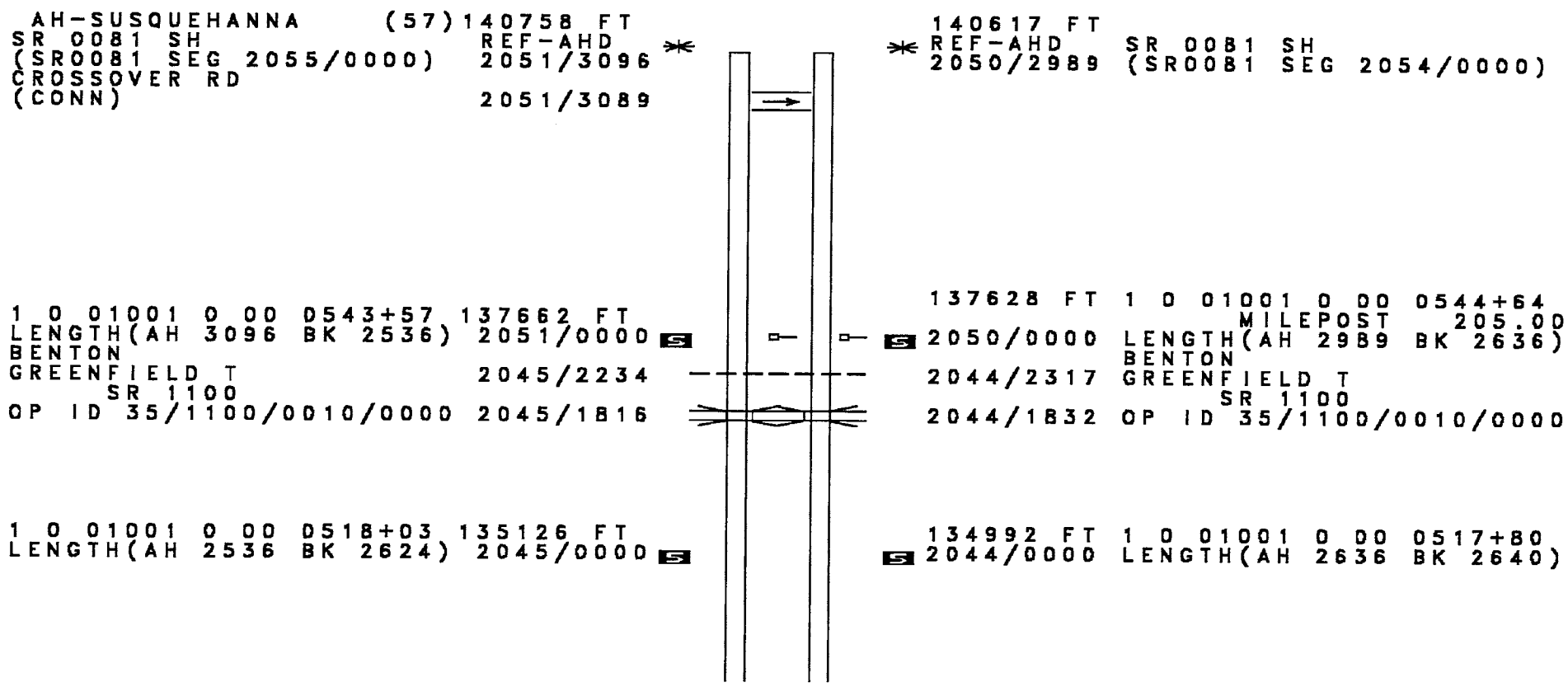
BMS EN 35/0084/0008/0000
 RAMP RD
 (SR8024 SEG 0260/2774)
 1 0 00000 0 00 0000+00
 SR 8024

BMSBG 35/0084/0008/0000
 LENGTH(AH 3516 BK 3904)
 RAMP RD
 (SR8024 SEG 0500/0000)
 BMS EN 35/0084/0006/2738
 SR 8024

DIR: E TOTAL LEN: 13.190 MI. DIST: 04-2 SR: 84
 LEFT MUN: DUNMORE B RIGHT MUN: DUNMORE B

BMS EN 35/0084/0007/2860	0007/3021		0006/3133	OP ID 35/8024/0520/0866
0 0 00000 0 00 0000+00				SR 8024
SR 8024			0006/2950	OP ID 35/8024/0510/0800
BMS BG 35/0084/0007/2860	0007/2840			0 0 00000 0 00 0000+00
				SR 0081
BMS EN 35/0084/0007/2523	0007/2695		0006/2738	BMS BG 35/0084/0006/2738
0 0 00000 0 00 0000+00				
RAMP LN-1				
BMS BG 35/0084/0007/2523	0007/2523			
				SIGN: 4 CHORD TRUSS
SIGN: 4 CHORD TRUSS			0006/2400	BMS ID 35/0084/0006/2400
BMS ID 35/0084/0007/2396	0007/2396			
RAMP RD				
(SR8024 SEG 0520/0000)	0007/2171			
				RAMP RD
SIGN: CANTILEVER			0006/1901	(SR8024 SEG 0600/0000)
BMS ID 35/0084/0007/1700	0007/1700			
SR 8024 RAMP				
OP ID 35/8024/0510/0088	0007/1649			
				SIGN: 4 CHORD TRUSS
SIGN: 4 CHORD TRUSS			0006/1567	BMS ID 35/0084/0006/1567
BMS ID 35/0084/0007/0958	0007/0958			
DRAINAGE				
STRUCTURE LENGTH 46 FT				
BMS ID 35/8024/0750/0722	0007/0730			
				SR 2103
SIGN: CANTILEVER			0006/0475	OP ID 35/2103/0010/0000
BMS ID 35/0084/0007/0196	0007/0196			SIGN: 4 CHORD TRUSS
RAMP RD			0006/0382	BMS ID 35/0084/0006/0806
(SR8024 SEG 0790/0000)	0007/0111			
				000000 FT 1 0 00000 0 00 0000+00
1 0 00000 0 00 0000+00	000000 FT			NC FALLEN TROOPER MEM HWY
NC FALLEN TROOPER MEM HWY				RAMP RD
AMERICAN LEGION MEM HWY INTER-BK				(SR8009 SEG 0550/0826)
(SRO081 SEG 1874/0645)				AMERICAN LEGION MEM HWY
MFC BEGIN = A				(SRO081 SEG 1875/1667)
LENGTH(AH 3029 BK 0000)	0007/0000			MFC BEGIN = A
			0006/0000	LENGTH(AH 3904 BK 0000)

DIR: N TOTAL LEN: 26.658 MI. DIST: 04-2 SR: 81
 LEFT MUN: BENTON T RIGHT MUN: BENTON T



AH-SUSQUEHANNA (57) 140758 FT
 SR 0081 SH REF-AHD *
 (SR0081 SEG 2055/0000) 2051/3096 *
 CROSSOVER RD
 (CONN) 2051/3089

140617 FT
 * REF-AHD SR 0081 SH
 2050/2989 (SR0081 SEG 2054/0000)

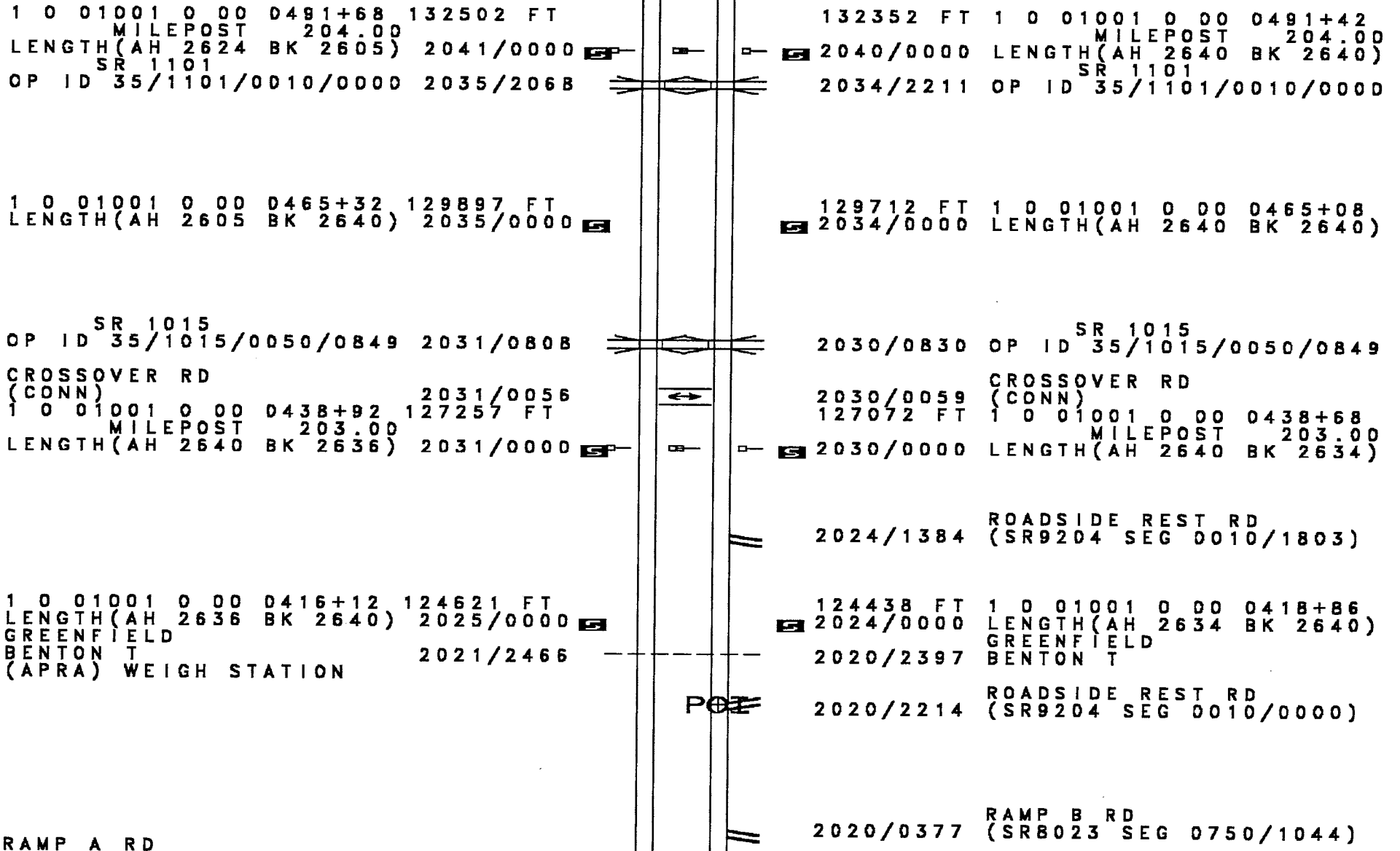
1 0 01001 0 00 0543+57 137662 FT
 LENGTH(AH 3096 BK 2536) 2051/0000 S
 BENTON
 GREENFIELD T 2045/2234
 SR 1100
 OP ID 35/1100/0010/0000 2045/1816

137628 FT 1 0 01001 0 00 0544+64
 MILEPOST 205.00
 S 2050/0000 LENGTH(AH 2989 BK 2636)
 BENTON
 GREENFIELD T
 SR 1100
 OP ID 35/1100/0010/0000 2044/2317
 2044/1832

1 0 01001 0 00 0518+03 135126 FT
 LENGTH(AH 2536 BK 2624) 2045/0000 S

134992 FT 1 0 01001 0 00 0517+80
 S 2044/0000 LENGTH(AH 2636 BK 2640)

DIR: N TOTAL LEN: 26.658 MI. DIST: 04-2 SR: 81
 LEFT MUN: GREENFIELD T RIGHT MUN: GREENFIELD T



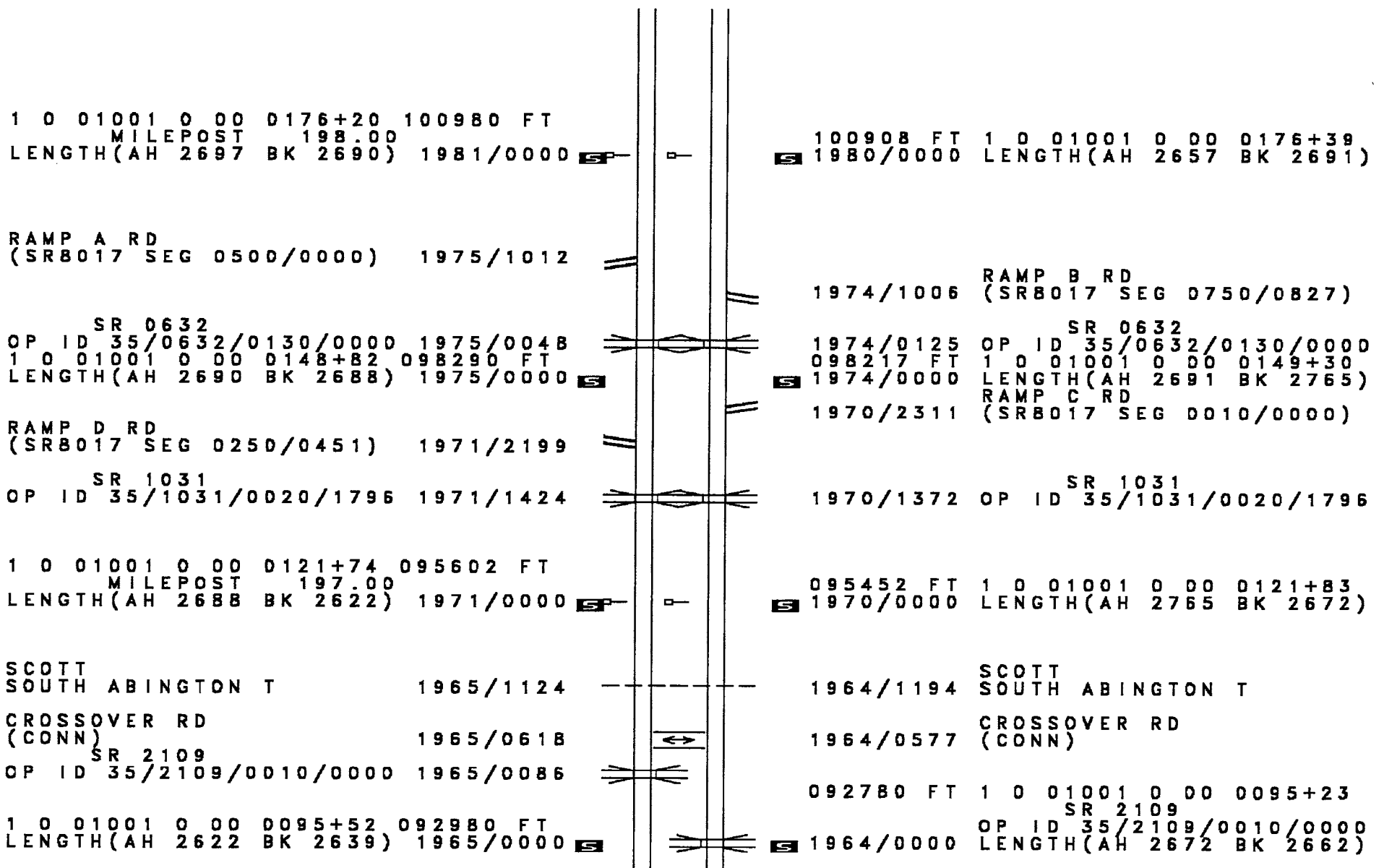
DIR: N TOTAL LEN: 26.658 MI. DIST: 04-2 SR: 81
 LEFT MUN: BENTON T RIGHT MUN: BENTON T

Segment ID	Segment Description	Year	Start Station	End Station	Length (FT)	Segment ID	Segment Description	Year	Start Station	End Station	Length (FT)	
(SR8023 SEG 0500/0000)		2021	0266									
1 0 01001 0 00	0389+72		121981	FT					121798	FT	1 0 01001 0 00	0392+46
	MILEPOST 202.00											MILEPOST 202.00
LENGTH(AH 2640 BK 2723)		2021	/0000			2020	/0000		LENGTH(AH 2640 BK 2746)			
BMSSEN 35/0081/2015/1933		2015	/2051			2014	/2103		BMSSEN 35/0081/2014/1985			
1 0 01001 0 00	0378+15								1 0 01001 0 00	0378+17		
SR 0107									SR 0107			
BMSBG 35/0081/2015/1933		2015	/1933			2014	/1985		BMSBG 35/0081/2014/1985			
									RAMP C RD			
									(SR8023 SEG 0010/0000)			
RAMP D RD												
(SR8023 SEG 0250/0558)		2015	/1387									
BMSSEN 35/0081/2015/1300		2015	/1358			2014	/1430		BENTON			
BENTON						2014	/1402		SCOTT T			
SCOTT T									BMSSEN 35/0081/2014/1344			
1 0 01001 0 00	0371+91								1 0 01001 0 00	0371+85		
S BR TUNK CK									S BR TUNKHANNOCK CRK			
BMSBG 35/0081/2015/1300		2015	/1300			2014	/1344		BMSBG 35/0081/2014/1344			
1 0 01001 0 00	0358+79		119258	FT					119052	FT	1 0 01001 0 00	0358+39
LENGTH(AH 2723 BK 2389)		2015	/0000			2014	/0000		LENGTH(AH 2746 BK 2323)			
1 0 01001 0 00	0334+27		116869	FT					116729	FT	1 0 01001 0 00	0335+22
	MILEPOST 201.00											MILEPOST 201.00
LENGTH(AH 2389 BK 2631)		2011	/0000			2010	/0000		LENGTH(AH 2323 BK 2631)			
RAMP L RD												
(SR8021 SEG 0510/0000)		2005	/1809									
RAMP M RD												
(SR8021 SEG 0500/0650)		2005	/1424									
BMSSEN 35/0081/2005/0973		2005	/1223			2004	/1435		BMSSEN 35/0081/2004/1198			
1 0 01001 0 00	0319+09								1 0 01001 0 00	0319+98		
SR 0438									SR 0438			
BMSBG 35/0081/2005/0973		2005	/0973			2004	/1198		BMSBG 35/0081/2004/1198			
									RAMP K RD			
									(SR8021 SEG 0020/0593)			
									RAMP J RD			
									(SR8021 SEG 0010/0000)			
1 0 01001 0 00	0307+96		114238	FT					114098	FT	1 0 01001 0 00	0308+91
LENGTH(AH 2631 BK 2640)		2005	/0000			2004	/0000		LENGTH(AH 2631 BK 2640)			

DIR: N TOTAL LEN: 26.658 MI. DIST: 04-2 SR: 81
 LEFT MUN: SCOTT T RIGHT MUN: SCOTT T

Structure / Feature	Length (FT)	Start Station	End Station	Notes
BR TUNK CRK	17 FT	2001/1450	2000/1350	
STRUCTURE LENGTH	17 FT			
BMSID	35/0081/2000/1350			
1 0 01001 0 00	0281+39	111598 FT	111458 FT	
MILEPOST	200.00			
LENGTH(AH 2640 BK 2687)		2001/0000	2000/0000	
1 0 01001 0 00	0254+91	108911 FT	108832 FT	
LENGTH(AH 2687 BK 2625)		1995/0000	1994/0000	
CROSSOVER RD (CONN)		1991/1749	1990/1748	
RAMP G RD (SR8019 SEG 0500/0000)		1991/0940	1990/0798	
BMSEN 35/0081/1991/0293		1991/0406	1990/0363	
1 0 01001 0 00	0231+95			
SR 0524				
BMSBG 35/0081/1991/0293		1991/0293	1990/0250	
1 0 01001 0 00	0228+41	106286 FT	106192 FT	
MILEPOST	199.00			
LENGTH(AH 2625 BK 2609)		1991/0000	1990/0000	
RAMP E RD (SR8019 SEG 0250/0804)		1985/2239	1984/2343	
KENNEDY CRK	17 FT	1985/1398	1984/1020	
STRUCTURE LENGTH	17 FT			
BMSID	35/0081/1984/1020			
1 0 01001 0 00	0202+32	103677 FT	103565 FT	
LENGTH(AH 2609 BK 2697)		1985/0000	1984/0000	
1 0 01001 0 00	0282+39			
MILEPOST	200.00			
LENGTH(AH 2640 BK 2626)				
1 0 01001 0 00	0255+50			
LENGTH(AH 2626 BK 2640)				
RAMP H RD (SR8019 SEG 0750/0587)				
BMSEN 35/0081/1990/0250				
1 0 01001 0 00	0232+02			
SR 0524				
BMSBG 35/0081/1990/0250				
1 0 01001 0 00	0229+31			
MILEPOST	199.00			
LENGTH(AH 2640 BK 2627)				
RAMP F RD (SR8019 SEG 0010/0000)				
KENNEDY CRK	17 FT			
STRUCTURE LENGTH	17 FT			
BMSID	35/0081/1984/1020			
1 0 01001 0 00	0202+79			
LENGTH(AH 2627 BK 2657)				

DIR: N TOTAL LEN: 26.658 MI. DIST: 04-2 SR: B1
 LEFT MUN: SCOTT T RIGHT MUN: SCOTT T



1 0 01001 0 00 0176+20 100980 FT
 MILEPOST 198.00
 LENGTH(AH 2697 BK 2690) 1981/0000

100908 FT 1 0 01001 0 00 0176+39
 1980/0000 LENGTH(AH 2657 BK 2691)

RAMP A RD
 (SR8017 SEG 0500/0000) 1975/1012

1974/1006 RAMP B RD
 (SR8017 SEG 0750/0827)

SR 0632
 OP ID 35/0632/0130/0000 1975/0048
 1 0 01001 0 00 0148+82 098290 FT
 LENGTH(AH 2690 BK 2688) 1975/0000

1974/0125 SR 0632
 OP ID 35/0632/0130/0000
 098217 FT 1 0 01001 0 00 0149+30
 1974/0000 LENGTH(AH 2691 BK 2765)

RAMP D RD
 (SR8017 SEG 0250/0451) 1971/2199

1970/2311 RAMP C RD
 (SR8017 SEG 0010/0000)

SR 1031
 OP ID 35/1031/0020/1796 1971/1424

1970/1372 SR 1031
 OP ID 35/1031/0020/1796

1 0 01001 0 00 0121+74 095602 FT
 MILEPOST 197.00
 LENGTH(AH 2688 BK 2622) 1971/0000

095452 FT 1 0 01001 0 00 0121+83
 1970/0000 LENGTH(AH 2765 BK 2672)

SCOTT SOUTH ABINGTON T 1965/1124

1964/1194 SCOTT SOUTH ABINGTON T

CROSSOVER RD (CONN) 1965/0618

1964/0577 CROSSOVER RD (CONN)

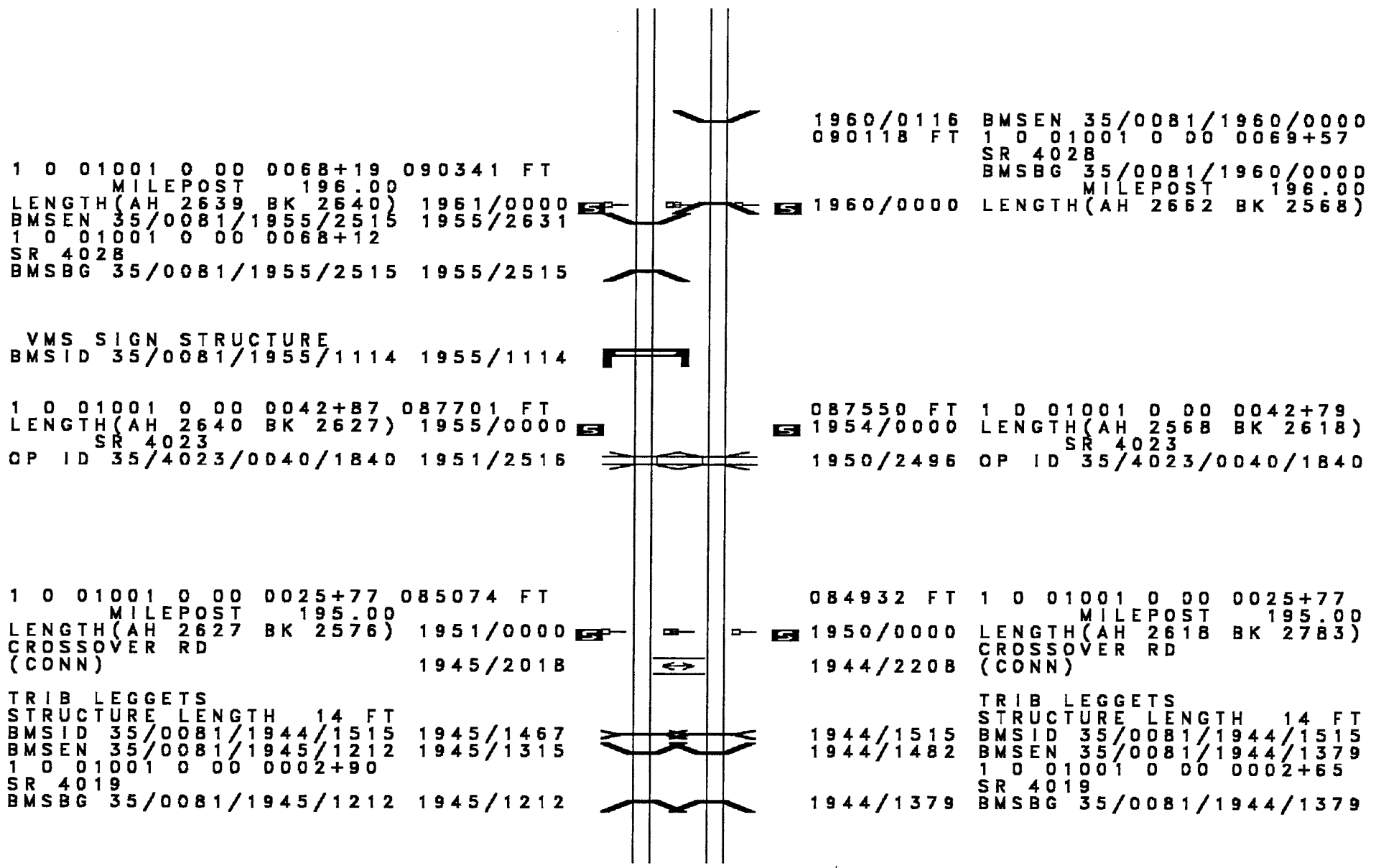
SR 2109
 OP ID 35/2109/0010/0000 1965/0086

092780 FT 1 0 01001 0 00 0095+23

1 0 01001 0 00 0095+52 092980 FT
 LENGTH(AH 2622 BK 2639) 1965/0000

SR 2109
 OP ID 35/2109/0010/0000
 1964/0000 LENGTH(AH 2672 BK 2662)

DIR: N TOTAL LEN: 26.658 MI. DIST: 04-2 SR: 81
 LEFT MUN: SOUTH ABINGTON T RIGHT MUN: SOUTH ABINGTON T



1 0 01001 0 00 0068+19 090341 FT
 MILEPOST 196.00
 LENGTH(AH 2639 BK 2640) 1961/0000
 BMSEN 35/0081/1955/2515 1955/2631
 1 0 01001 0 00 0068+12
 SR 4028
 BMSBG 35/0081/1955/2515 1955/2515

VMS SIGN STRUCTURE
 BMSID 35/0081/1955/1114 1955/1114

1 0 01001 0 00 0042+87 087701 FT
 LENGTH(AH 2640 BK 2627) 1955/0000
 SR 4023
 OP ID 35/4023/0040/1840 1951/2516

1 0 01001 0 00 0025+77 085074 FT
 MILEPOST 195.00
 LENGTH(AH 2627 BK 2576) 1951/0000
 CROSSOVER RD
 (CONN) 1945/2018

TRIB LEGGETS
 STRUCTURE LENGTH 14 FT
 BMSID 35/0081/1944/1515 1945/1467
 BMSEN 35/0081/1945/1212 1945/1315
 1 0 01001 0 00 0002+90
 SR 4019
 BMSBG 35/0081/1945/1212 1945/1212

1960/0116 BMSEN 35/0081/1960/0000
 090118 FT 1 0 01001 0 00 0069+57
 SR 4028
 BMSBG 35/0081/1960/0000
 MILEPOST 196.00
 LENGTH(AH 2662 BK 2568)

1960/0000

087550 FT 1 0 01001 0 00 0042+79
 1954/0000 LENGTH(AH 2568 BK 2618)
 SR 4023
 OP ID 35/4023/0040/1840

084932 FT 1 0 01001 0 00 0025+77
 MILEPOST 195.00
 LENGTH(AH 2618 BK 2783)
 CROSSOVER RD
 (CONN) 1944/2208

TRIB LEGGETS
 STRUCTURE LENGTH 14 FT
 BMSID 35/0081/1944/1515 1944/1515
 BMSEN 35/0081/1944/1379 1944/1482
 1 0 01001 0 00 0002+65
 SR 4019
 BMSBG 35/0081/1944/1379

DIR: N TOTAL LEN: 26.658 MI. DIST: 04-2 SR: 81
 LEFT MUN: SOUTH ABINGTON T RIGHT MUN: SOUTH ABINGTON T

BMS EN 35/0081/1925/2291 1925/2412 1924/2443 BMS EN 35/0081/1924/2322
 1 0 00790 0 00 0356+24 1 0 00790 0 00 0356+66
 TWP RD 442 TWP RD 442
 BMS BG 35/0081/1925/2291 1925/2291 1924/2322 BMS BG 35/0081/1924/2322

1 0 00790 0 00 0333+86 072011 FT 071965 FT 1 0 00790 0 00 0333+38
 LENGTH(AH 2467 BK 2574) 1925/0000 1924/0000 LENGTH(AH 2450 BK 2640)
 BMS EN 35/0081/1921/2082 1921/2258 1920/2525 BMS EN 35/0081/1920/2357
 1 0 00790 0 00 0328+52 1 0 00790 0 00 0330+61
 TWP RD 444 TWP RD 444
 BMS BG 35/0081/1921/2082 1921/2082 1920/2357 BMS BG 35/0081/1920/2357

1 0 00790 0 00 0307+72 069437 FT 069325 FT 1 0 00790 0 00 0304+02
 MILEPOST 192.00 MILEPOST 192.00
 LENGTH(AH 2574 BK 2620) 1921/0000 1920/0000 LENGTH(AH 2640 BK 2364)
 SOUTH ABINGTON SOUTH ABINGTON
 SCRANTON C SCRANTON C
 1915/2074 1914/2190

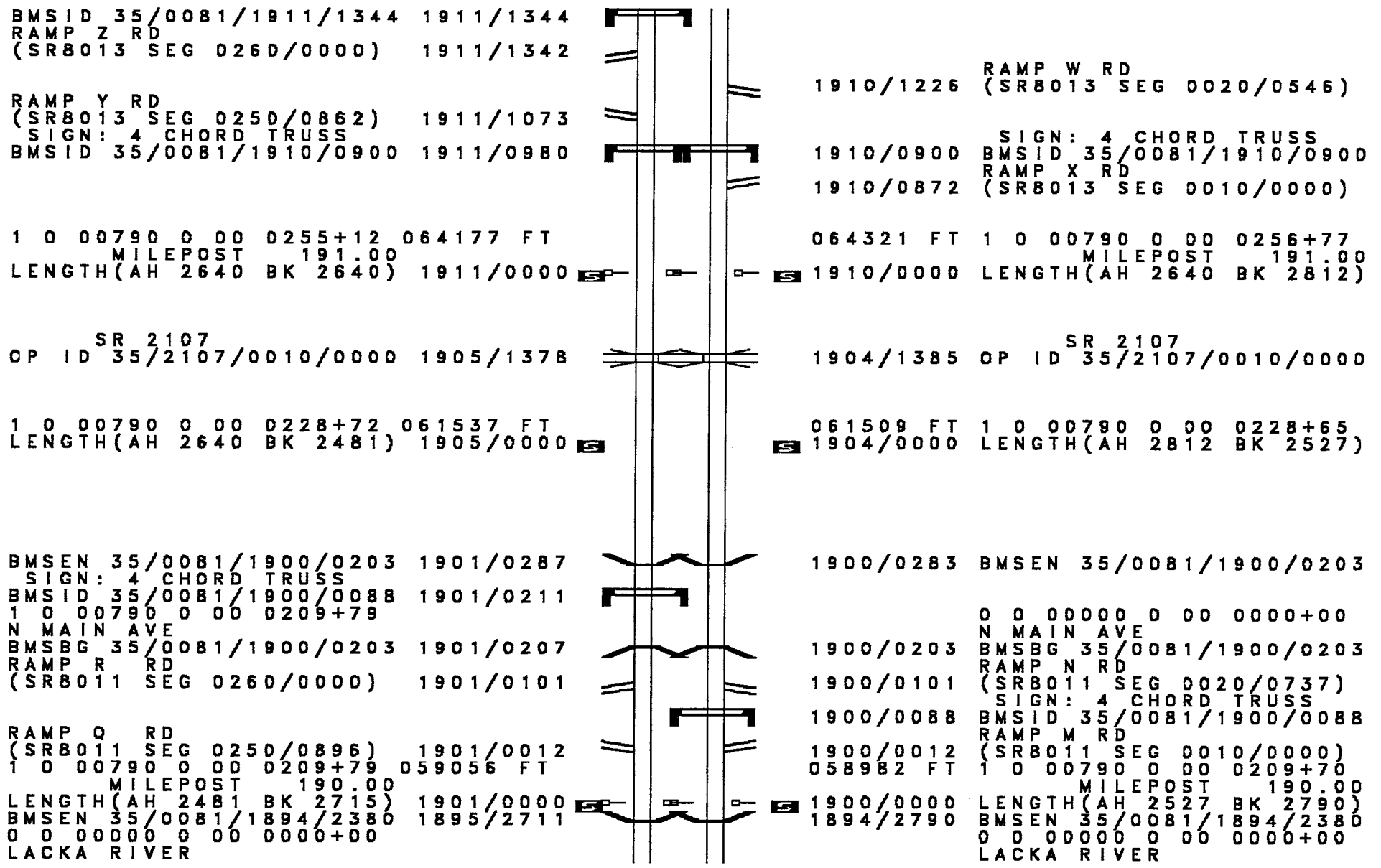
SIGN: 4 CHORD TRUSS SIGN: 4 CHORD TRUSS
 BMS ID 35/0081/1914/0700 1915/0950 1914/0700 BMS ID 35/0081/1914/0700
 RAMP BB RD
 (SRB013 SEG 0500/0000) 1915/0625

1 0 00790 0 00 0282+25 066817 FT 066961 FT 1 0 00790 0 00 0283+17
 LENGTH(AH 2620 BK 2640) 1915/0000 1914/0000 LENGTH(AH 2364 BK 2640)
 RAMP V RD
 (SRB013 SEG 0750/1344)
 RAMP U RD
 (SRB013 SEG 0760/0000)
 1910/2377
 1910/1968




RAMP AA RD
 (SRB013 SEG 0510/1198) 1911/2007

BMS EN 35/0081/1910/1452 1911/1797 1910/1800 SIGN: CANTILEVER
 1 0 00790 0 00 0271+42 1910/1611 BMS ID 35/0081/1910/1800
 RAMP SB BMS EN 35/0081/1910/1452
 1 0 00790 0 00 0271+42
 BMS BG 35/0081/1910/1452 1911/1638 1910/1452 BMS BG 35/0081/1910/1452




DIR: N TOTAL LEN: 26.658 MI. DIST: 04-2 SR: 81
 LEFT MUN: SCRANTON C RIGHT MUN: SCRANTON C






DIR: N TOTAL LEN: 26.658 MI. DIST: 04-2 SR: 81
 LEFT MUN: SCRANTON C RIGHT MUN: SCRANTON C



BMSBG 35/0081/1894/2380	1895/2301		1894/2380	BMSBG 35/0081/1894/2380
SIGN: 4 CHORD TRUSS				SIGN: 4 CHORD TRUSS
BMSID 35/0081/1894/2053	1895/1953		1894/2053	BMSID 35/0081/1894/2053
BMSEN 35/0081/1894/1510	1895/1558		1894/1646	BMSEN 35/0081/1894/1510
			M 1894/1520	OTHER IN-PAV 581
1 0 00790 0 00 0190+72				1 0 00790 0 00 0190+72
BOULEVARD AV				BOULEVARD AV
BMSBG 35/0081/1894/1510	1895/1422		1894/1510	BMSBG 35/0081/1894/1510



1 0 00790 0 00 0175+76	056341 FT		056192 FT	1 0 00790 0 00 0174+74
LENGTH(AH 2715 BK 2640)	1895/0000			LENGTH(AH 2790 BK 2557)

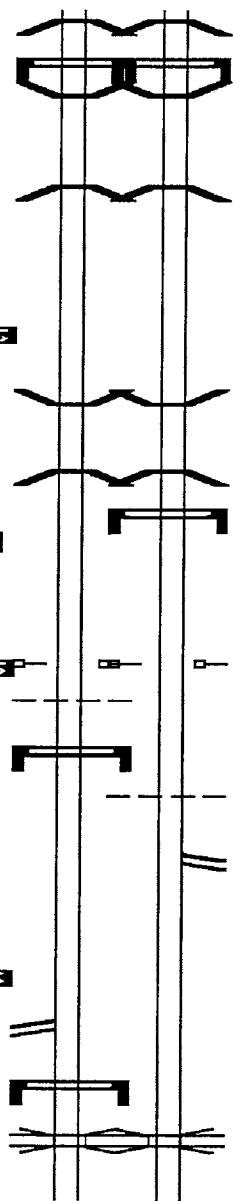
BMSEN 35/0081/1890/1750	1891/1720		1890/1804	BMSEN 35/0081/1890/1750
0 0 00000 0 00 0000+00				0 0 00000 0 00 0000+00
OLYPHANT AVE				OLYPHANT AVE
BMSBG 35/0081/1890/1750	1891/1666		1890/1750	BMSBG 35/0081/1890/1750
			1890/1230	SIGN: 4 CHORD TRUSS
				BMSID 35/0081/1890/1230
OTHER IN-PAV 581	1891/1130			

1 0 00790 0 00 0150+27	053701 FT		053635 FT	1 0 00790 0 00 0152+93
MILEPOST 189.00				MILEPOST 189.00
LENGTH(AH 2640 BK 2727)	1891/0000			LENGTH(AH 2557 BK 2608)
SCRANTON				
DUNMORE B	1885/2642			
SIGN: 4 CHORD TRUSS				
BMSID 35/0081/1885/2300	1885/2300			

			1884/1946	SCRANTON
			1884/1462	DUNMORE B
				RAMP RD
				(SR8024 SEG 0800/3036)

1 0 00790 0 00 0123+00	050974 FT		051027 FT	1 0 00790 0 00 0126+85
LENGTH(AH 2727 BK 2613)	1885/0000			LENGTH(AH 2608 BK 2614)
RAMP RD				
(SR8009 SEG 0520/0000)	1881/2537			

SIGN: 4 CHORD TRUSS				
BMSID 35/0081/1881/2120	1881/1791			
SR 0347				
OP ID 35/0347/0020/1097	1881/1670		1880/1690	OP ID 35/0347/0020/1097



DIR: N TOTAL LEN: 26.658 MI. DIST: 04-2 SR: 81
 LEFT MUN: DUNMORE B RIGHT MUN: DUNMORE B

SIGN: 4 CHORD TRUSS
 BMSID 35/0081/1881/0493 1881/0493

1 0 00790 0 00 0097+10 048361 FT
 MILEPOST 188.00
 LENGTH(AH 2613 BK 2087) 1881/0000

SR 84 SH
 (SR0084 SEG 0006/0000) 1875/1667

OP ID SR 2103
 35/2103/0010/0000 1875/0800

1 0 00790 0 00 0076+00 046274 FT
 LENGTH(AH 2087 BK 3070) 1875/0000

OP ID SR 0084 EB
 35/0084/0006/2738 1871/1812

OP ID SR 8024
 35/8024/0510/0800 1871/1663

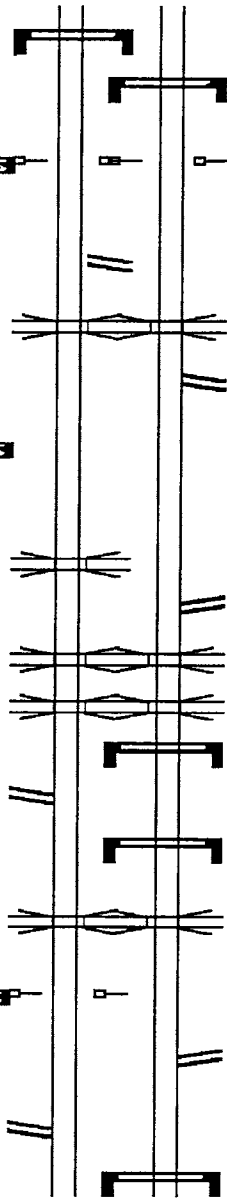
OP ID SR 8024
 35/8024/0520/0866 1871/1442

RAMP RD
 (SR8024 SEG 0600/1485) 1871/1180

OP ID SR 2020
 35/2020/0060/0534 1871/0015

1 0 01005 0 00 0432+15 043204 FT
 MILEPOST 187.00
 LENGTH(AH 3070 BK 2212) 1871/0000

RAMP RD
 (SR8024 SEG 0530/2547) 1865/0617



SIGN: CANTILEVER
 BMSID 35/0081/1880/0423
 1880/0423 048413 FT 1 0 00790 0 00 0100+71
 MILEPOST 188.00
 LENGTH(AH 2614 BK 2797)

OP ID SR 2103
 35/2103/0010/0000 1874/0800
 SR 84 SH
 (SR0084 SEG 0007/0000) 1874/0645

045616 FT 1 0 00790 0 00 0079+88
 LENGTH(AH 2797 BK 2491)

RAMP RD
 (SR8024 SEG 0750/0000) 1870/1804
 OP ID SR 0084 EB
 35/0084/0006/2738 1870/1762
 SR 8024
 OP ID 35/8024/0520/0866 1870/1526
 SIGN: 4 CHORD TRUSS
 BMSID 35/0081/1870/1388 1870/1388

SIGN: CANTILEVER
 BMSID 35/0081/1870/0701

OP ID SR 2020
 35/2020/0060/0534 1870/0027
 043125 FT 1 0 01005 0 00 0432+03
 LENGTH(AH 2491 BK 2301) 1870/0000





















RAMP RD
 (SR8024 SEG 0260/0000) 1864/1441

SIGN: CANTILEVER
 BMSID 35/0081/1864/0573

DIR: N TOTAL LEN: 26.658 MI. DIST: 04-2 SR: 81
 LEFT MUN: DUNMORE B RIGHT MUN: DUNMORE B

Stationing	Segment Description	Length (FT)	Sign Type	Sign ID	Stationing	Segment Description	Length (FT)	Sign Type	Sign ID
0409+79 - 040992	DUNMORE SCRANTON C	1865/0000	4 CHORD TRUSS	35/0081/1861/1360	040824 - 040839	DUNMORE SCRANTON C	1864/0000	4 CHORD TRUSS	35/0081/1860/2350
0382+78 - 038352	DUNMORE B	1861/0000	4 CHORD TRUSS	35/0081/1861/1360	038198 - 038213	DUNMORE B	1860/0000	4 CHORD TRUSS	35/0081/1860/0832
0000+00 - 000000	MILL STREET	1855/1448	4 CHORD TRUSS	35/0081/1855/1448	0000+00 - 000000	MILL STREET	1854/1670	4 CHORD TRUSS	35/0081/1854/1670
0355+20 - 035343	ASH STREET	1855/0857	4 CHORD TRUSS	35/0081/1855/0857	035241 - 035209	ASH STREET	1854/0000	4 CHORD TRUSS	35/0081/1854/0111
0329+30 - 032703		1851/2615	CANTILEVER	35/0081/1851/0819	032703 - 032703		1850/0138	4 CHORD TRUSS	35/0081/1850/0138

DIR: N TOTAL LEN: 26.658 MI. DIST: 04-2 SR: 81
 LEFT MUN: SCRANTON C RIGHT MUN: SCRANTON C

MILEPOST 185.00					032601 FT 1 0 01005 0 00 0328+69
LENGTH(AH 2640 BK 2289)	1851/0000				1850/0000 LENGTH(AH 2640 BK 2721)
SIGN: 4 CHORD TRUSS					1844/1752 RAMP C RD
BMSID 35/0081/1845/1632	1845/1632				(SRB005 SEG 0250/1846)
RAMP D RD					
(SRB005 SEG 0500/0000)	1845/1023				1844/1018 BMSEN 35/0081/1844/0937
OTHER IN-PAV 579	1845/0950				1 0 01005 0 00 0309+10
					SR 8005
SIGN: 4 CHORD TRUSS					1844/0937 BMSBG 35/0081/1844/0937
BMSID 35/0081/1845/0619	1845/0619				1844/0870 OTHER IN-PAV 579
BMSEN 35/0081/1845/0376	1845/0574				
1 0 01005 0 00 0306+71					1844/0396 OP ID SR 0307
RAMP C					35/0307/0210/0000
BMSBG 35/0081/1845/0376	1845/0376				
RAMP F RD					
(SRB005 SEG 0270/0000)	1845/0268				
1 0 01005 0 00 0302+62	030414 FT				029880 FT 1 0 01005 0 00 0299+00
LENGTH(AH 2289 BK 2699)	1845/0000				1844/0000 LENGTH(AH 2721 BK 2640)
BMSEN 35/0081/1841/2516	1841/2685				
1 0 01005 0 00 0300+93					
SR 0307 NB					
BMSBG 35/0081/1841/2516	1841/2516				
					1840/2365 RAMP E RD
					(SRB039 SEG 0750/0833)
					1840/2342 RAMP A RD
					(SRB005 SEG 0010/0000)
RAMP B RD					1840/2100 SIGN: 4 CHORD TRUSS
(SRB005 SEG 0260/1421)	1841/1566				BMSID 35/0081/1840/2100
SR 3102					
OP ID 35/3102/0010/0000	1841/1204				1840/1476 OP ID SR 3102
					35/3102/0010/0000
					1840/0880 RAMP H RD
					(SRB039 SEG 0010/0000)
RAMP G RD					1840/0727 SIGN: 4 CHORD TRUSS
(SRB039 SEG 0250/0589)	1841/0613				BMSID 35/0081/1840/0727

DIR: N TOTAL LEN: 26.658 MI. DIST: 04-2 SR: 81
 LEFT MUN: SCRANTON C RIGHT MUN: SCRANTON C

Segment ID	Start Station	End Station	Length (FT)	Notes	Segment ID	Start Station	End Station	Length (FT)	Notes
1 0 01005 0 00	0275+60	027715	184.00	1841/0000	1 0 01005 0 00	0271+17	027240	184.00	1840/0000
LENGTH(AH 2699 BK 2097)					LENGTH(AH 2640 BK 2511)				
SIGN: 4 CHORD TRUSS					SIGN: 4 CHORD TRUSS				
BMSID 35/0081/1831/1629					BMSID 35/0081/1834/2171				
CROSSOVER RD (CONN) 1831/0633					CROSSOVER RD (CONN) 1830/1446				
1 0 01005 0 00	0254+63	025618	183.00	1835/0000	1 0 01005 0 00	0246+06	024729	183.00	1834/0000
LENGTH(AH 2097 BK 2640)					LENGTH(AH 2511 BK 2763)				
BMSEN 35/0081/1831/1629 1831/1915					BMSEN 35/0081/1830/2267				
STAFFORD MEADOW BROOK					STAFFORD MEADOW BROOK				
BMSBG 35/0081/1831/1629 1831/1629					BMSBG 35/0081/1830/2267				
CROSSOVER RD (CONN) 1831/0633					CROSSOVER RD (CONN) 1830/2031				
1 0 01005 0 00	0229+78	022978	183.00	1831/0000	1 0 01005 0 00	0219+66	021966	183.00	1830/0000
LENGTH(AH 2640 BK 3111)					LENGTH(AH 2763 BK 2429)				
SR B003 SH (SRB003 SEG 0752/0676)					SR B003 SH (SRB003 SEG 0752/0676)				
1 0 01005 0 00	0198+67	019867	182.00	1825/0000	1 0 01005 0 00	0200+01	019537	182.00	1824/0000
LENGTH(AH 3111 BK 2640)					LENGTH(AH 2429 BK 2623)				
SIGN: 4 CHORD TRUSS					SIGN: 4 CHORD TRUSS				
BMSID 35/0081/1821/1780 1821/1780					BMSID 35/0081/1821/1780 1821/1780				
1 0 01005 0 00	0172+27	017227	182.00	1821/0000	1 0 01005 0 00	0169+14	016914	182.00	1820/0000
LENGTH(AH 2640 BK 2645)					LENGTH(AH 2623 BK 2666)				

DIR: N TOTAL LEN: 26.658 MI. DIST: 04-2 SR: 81
 LEFT MUN: SCRANTON C RIGHT MUN: SCRANTON C

SR 8003 SH (SR8003 SEG 0252/1451)	1815/2431	==							
SCRANTON MOOSIC B	1815/2040	-----						SCRANTON MOOSIC B	
SR 3016 OP ID 35/3016/0040/1327	1815/1848	=====						SR 3016 OP ID 35/3016/0040/1327	
SR 8003 SH (SR8003 SEG 0262/0000)	1815/1458	==							
SR 8003 SH (SR8003 SEG 0502/0000)	1815/0080	==							
1 0 01005 0 00 0145+46	014582 FT								
LENGTH(AH 2645 BK 2467)	1815/0000	S						014248 FT 1 0 01005 0 00 0142+83	
BMSEN 35/0081/1811/2067	1811/2174							LENGTH(AH 2666 BK 2665)	
1 0 01005 0 00 0141+51								BMSEN 35/0081/1810/2348	
OTHER RR								1 0 01005 0 00 0139+99	
BMSBG 35/0081/1811/2067	1811/2067							OTHER RR	
								BMSBG 35/0081/1810/2348	
								SR 8003 SH (SR8003 SEG 0012/0000)	
								1810/1322	
								SIGN: CANTILEVER	
								BMSID 35/0081/1810/0650	
1 0 01005 0 00 0120+81	012115 FT								
MILEPOST 181.00									
LENGTH(AH 2467 BK 2643)	1811/0000	S						011583 FT 1 0 01005 0 00 0115+83	
								1810/0000 LENGTH(AH 2665 BK 2645)	
OTHER IN-PAV 577	1805/0967M								
								M 1804/0840 OTHER IN-PAV 577	
1 0 01005 0 00 0094+08	009472 FT								
LENGTH(AH 2643 BK 2632)	1805/0000	S						008938 FT 1 0 01005 0 00 0090+61	
								1804/0000 LENGTH(AH 2645 BK 2640)	
BMSEN 35/0081/1801/1488	1801/1612							1800/1654 BMSEN 35/0081/1800/1503	
1 0 01005 0 00 0082+83								1 0 01005 0 00 0078+76	
SR 3031								SR 3031	
BMSBG 35/0081/1801/1488	1801/1488							BMSBG 35/0081/1800/1503	

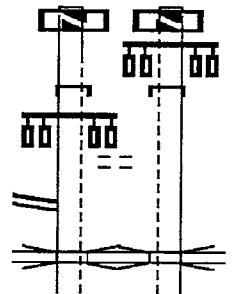
DIR: N TOTAL LEN: 26.658 MI. DIST: 04-2 SR: B1
 LEFT MUN: MOOSIC B RIGHT MUN: MOOSIC B

Segment	Start Station	End Station	Length (AH/BK)	Notes	Segment	Start Station	End Station	Length (AH/BK)	Notes
1 0 01005 0 00 D068+01	006840 FT				006298 FT	1 0 01005 0 00	0062+98		
MILEPOST 180.00					1800/0000	LENGTH(AH 2640 BK 2648)			
LENGTH(AH 2632 BK 3072)	1801/0000								
BMSEN 35/0081/1795/1964	1795/2054				1794/1966	BMSEN 35/0081/1794/1879			
1 0 01005 0 00 D056+68						1 0 01005 0 00 D055+93			
TURNPIKE						TURNPIKE			
BMSBG 35/0081/1795/1964	1795/1964				1794/1879	BMSBG 35/0081/1794/1879			
SIGN: 4 CHORD TRUSS									
BMSID 35/0081/1795/1686	1795/1686								
RAMP F RD									
(SR8001 SEG 0510/0000)	1795/1552								
BMSEN 35/0081/1795/0506	1795/0701				1794/0842	RAMP E RD			
1 0 01005 0 00 D042+17						(SR8001 SEG 0010/1971)			
SR 8001 (OFF RAMP)									
BMSBG 35/0081/1795/0506	1795/0506								
1 0 01005 0 00 D037+68	003768 FT								
LENGTH(AH 3072 BK 2693)	1795/0000								
RAMP B RD									
(SR8001 SEG 0520/1429)	1791/2206								
BMSEN 35/0081/1791/1129	1791/1368				1790/1432	BMSEN 35/0081/1790/1164			
1 0 01005 0 00 D022+03						1 0 01005 0 00 D022+12			
SR 0502						SR 0502			
BMSBG 35/0081/1791/1129	1791/1129				1790/1164	BMSBG 35/0081/1790/1164			
BMSEN 35/0081/1791/0327	1791/0722				1790/0779	BMSEN 35/0081/1790/0365			
1 0 01005 0 00 D013+72						1 0 01005 0 00 D014+01			
SPR BROOK CK						SPRING BROOK			
BMSBG 35/0081/1791/0327	1791/0327				1790/0365	BMSBG 35/0081/1790/0365			
1 0 01005 0 00 D015+21	001075 FT				001010 FT	1 0 01005 0 00 D015+21			
MILEPOST 179.00						MILEPOST 179.00			
LENGTH(AH 2693 BK 1075)	1791/0000				1790/0000	LENGTH(AH 2640 BK 1010)			
						SIGN: 4 CHORD TRUSS			
					1786/0680	BMSID 35/0081/1786/0680			
1 0 01005 0 00 D000+00	000000 FT				000000 FT	1 0 01005 0 00 D000+00			
NC AMERICAN LEGION MEM HW						NC AMERICAN LEGION MEM HW			
(SRO081 SEG 1785/1561)					* REF-BK	AMERICAN LEGION MEM HW			
MFC BEGIN = A						(SRO081 SEG 1784/1605)			
LENGTH(AH 1075 BK 0000)	1787/0000				1786/0000	MFC BEGIN = A			
						BK-LUZERNE (40)			
						LENGTH(AH 1010 BK 0000)			

EXTRACT DATE: 12/17/2015 ROADWAY MANAGEMENT SYSTEM PAGE NUMBER: 29
 PRINT DATE: 01/08/2016 SLD COUNTY/SR - ANNUAL PRINT COUNTY: LACKAWANNA

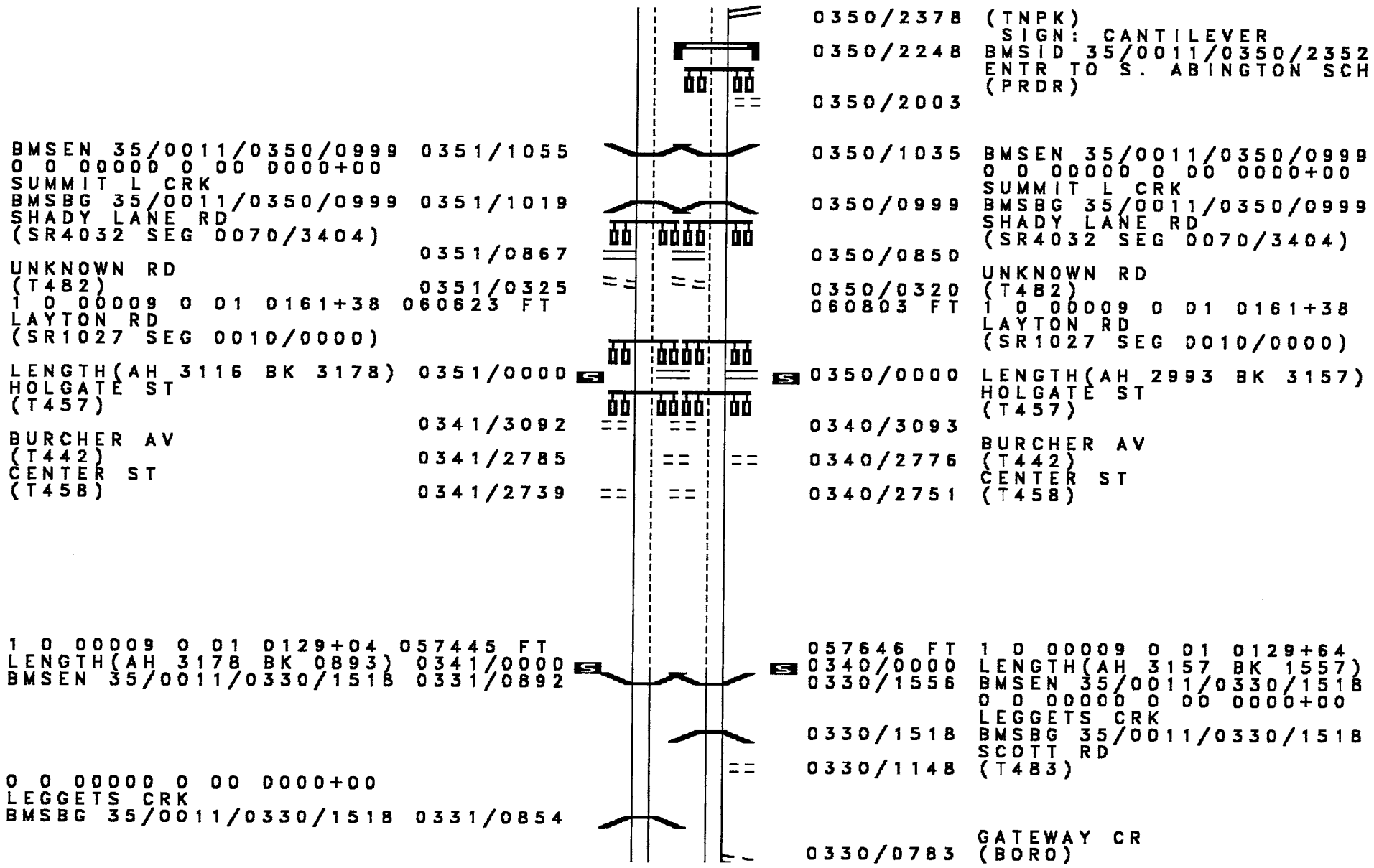
DIR: B TOTAL LEN: 12.082 MI. DIST: 04-2 SR: 11
 LEFT MUN: SOUTH ABINGTON T RIGHT MUN: SOUTH ABINGTON T

AH-WYOMING (65)
 LTH AH 000100 BK 003116 7361/0000
 NORTHERN BL INTER-AHD
 (SR0006 SEG 0180/0461) 0351/3116
 ENTR TO S. ABINGTON SCH
 (PRDR) 0351/3032
 RAMP E RD
 (SR8041 SEG 0020/0965) 0351/2853
 TURNPIKE RAM
 OP ID 35/8041/0010/0900 0351/2614



063796 FT
 7360/0000 LTH AH 000100 BK 002993
 INTER-AHD NORTHERN BL
 0350/2993 (SR0006 SEG 0181/0594)
 0350/2609 OP ID 35/8041/0010/0900
 TURNPIKE RAM
 TURNPIKE RAMP RD

DIR: B TOTAL LEN: 12.082 MI. DIST: 04-2 SR: 11
 LEFT MUN: SOUTH ABINGTON T RIGHT MUN: SOUTH ABINGTON T



BMSEN 35/0011/0350/0999 0351/1055
 0 0 00000 0 00 0000+00
 SUMMIT L CRK
 BMSBG 35/0011/0350/0999 0351/1019
 SHADY LANE RD
 (SR4032 SEG 0070/3404)

UNKNOWN RD 0351/0867
 (T482)
 1 0 00009 0 01 0161+38 060623 FT
 LAYTON RD
 (SR1027 SEG 0010/0000)

LENGTH(AH 3116 BK 3178) 0351/0000
 HOLGATE ST
 (T457)

BURCHER AV
 (T442)
 CENTER ST
 (T458)

1 0 00009 0 01 0129+04 057445 FT
 LENGTH(AH 3178 BK 0893) 0341/0000
 BMSEN 35/0011/0330/1518 0331/0892

0 0 00000 0 00 0000+00
 LEGGETS CRK
 BMSBG 35/0011/0330/1518 0331/0854

0350/2378 (TNPK)
 SIGN: CANTILEVER
 0350/2248 BMSID 35/0011/0350/2352
 ENTR TO S. ABINGTON SCH
 (PRDR)
 0350/2003

0350/1035 BMSEN 35/0011/0350/0999
 0 0 00000 0 00 0000+00
 0350/0999 SUMMIT L CRK
 BMSBG 35/0011/0350/0999
 SHADY LANE RD
 (SR4032 SEG 0070/3404)

0350/0850 UNKNOWN RD
 (T482)
 0350/0320 1 0 00009 0 01 0161+38
 060803 FT LAYTON RD
 (SR1027 SEG 0010/0000)


0350/0000 LENGTH(AH 2993 BK 3157)
 HOLGATE ST
 (T457)

0340/3093 BURCHER AV
 (T442)
 0340/2776 CENTER ST
 (T458)
 0340/2751

057646 FT 1 0 00009 0 01 0129+64
 0340/0000 LENGTH(AH 3157 BK 1557)
 0330/1556 BMSEN 35/0011/0330/1518
 0 0 00000 0 00 0000+00
 LEGGETS CRK
 0330/1518 BMSBG 35/0011/0330/1518
 SCOTT RD
 (T483)
 0330/1148

0330/0783 GATEWAY CR
 (BORO)

DIR: B TOTAL LEN: 12.082 MI. DIST: 04-2 SR: 11
 LEFT MUN: SOUTH ABINGTON T RIGHT MUN: SOUTH ABINGTON T



SCOTT RD (T483) 0331/0497

GATEWAY CR (BORO) 0331/0140
 1 0 00009 0 01 0120+11 056552 FT
 LENGTH(AH 0893 BK 2029) 0331/0000

SOUTH ABINGTON SCRANTON C 0321/1450

1 0 00009 0 01 0100+11 054523 FT
 LENGTH(AH 2029 BK 1926) 0321/0000

SIGN: 4 CHORD TRUSS
 BMSID 35/0011/0311/0276 0311/0273
 1 0 00009 0 01 0080+18 052597 FT
 LENGTH(AH 1926 BK 1342) 0311/0000
 LEGGETS CRK
 STRUCTURE LENGTH 28 FT
 BMSID 35/0011/0300/0346 0301/1270
 RAMP L RD
 (SR6011 SEG 0311/1882) 0301/0823
 SR 6006
 OP ID 35/6006/0224/0000 0301/0385

SIGN: 4 CHORD TRUSS
 BMSID 35/0011/0292/0889 0301/0005
 1 0 00006 0 01 0050+46 051255 FT
 RAMP C RD
 (SR8033 SEG 0260/0000)
 NC NORTHERN BL
 LENGTH(AH 1342 BK 1056) 0301/0000

RAMP A RD (SR8033 SEG 0250/0787) 0283/0304

0330/0334 GATEWAY CR (BORO)

056089 FT 1 0 00009 0 01 0114+07
 0330/0000 LENGTH(AH 1557 BK 2103)

0320/1438 SOUTH ABINGTON SCRANTON C

053986 FT 1 0 00009 0 01 0093+04
 0320/0000 LENGTH(AH 2103 BK 1179)











SIGN: 4 CHORD TRUSS
 BMSID 35/0011/0311/0276 0310/0263
 052807 FT 1 0 00009 0 01 0080+18
 0310/0000 LENGTH(AH 1179 BK 0482)

LEGGETS CRK
 STRUCTURE LENGTH 28 FT
 BMSID 35/0011/0300/0346

052325 FT 1 0 00006 0 01 0050+46
 NC NORTHERN BL
 RAMP RD
 (SR8033 SEG 0760/0385)
 LENGTH(AH 0482 BK 1785)
 SR 6006

0292/1295 OP ID 35/6006/0224/0000
 RAMP F RD
 (SR8033 SEG 0010/0000)
 SIGN: 4 CHORD TRUSS
 BMSID 35/0011/0292/0889

DIR: B TOTAL LEN: 12.082 MI. DIST: 04-2 SR: 11
 LEFT MUN: SCRANTON C RIGHT MUN: SCRANTON C

BMSEN 35/0011/0282/0000 0283/0042		050540 FT	1 0 01013 0 00 0147+98
1 0 01013 0 00 0145+44 050199 FT		0292/0000	LENGTH(AH 1785 BK 0254)
SR 6011		0282/0042	BMSEN 35/0011/0282/0000
BMSBG 35/0011/0282/0000		050286 FT	1 0 01013 0 00 0145+44
LENGTH(AH 1056 BK 3092) 0283/0000		0282/0000	SR 6011
			BMSBG 35/0011/0282/0000
			LENGTH(AH 0254 BK 3030)
SIGN: 4 CHORD TRUSS			
BMSID 35/0011/0272/1325 0273/1388		0272/1344	SIGN: 4 CHORD TRUSS
			BMSID 35/0011/0272/1325
RAMP C RD		0272/0733	RAMP D RD
(SRB031 SEG 0500/0000) 0273/0597			(SRB031 SEG 0750/0542)
BMSEN 35/0011/0272/0000 0273/0135		0272/0135	BMSEN 35/0011/0272/0000
1 0 01013 0 00 0114+89 047107 FT		047256 FT	1 0 01013 0 00 0114+89
SR 6307			SR 6307
BMSBG 35/0011/0272/0000		0272/0000	BMSBG 35/0011/0272/0000
LENGTH(AH 3092 BK 2728) 0273/0000		0262/2343	LENGTH(AH 3030 BK 2743)
			RAMP B RD
			(SRB031 SEG 0010/0000)
RAMP A RD			LEACH CREEK
(SRB031 SEG 0250/0569) 0263/2198		0262/1978	STRUCTURE LENGTH 14 FT
LEACH CREEK			BMSID 35/0011/0262/1978
STRUCTURE LENGTH 14 FT			
BMSID 35/0011/0262/1978 0263/1967			
BMSEN 35/0011/0262/0000 0263/0064		0262/0064	BMSEN 35/0011/0262/0000
1 0 01013 0 00 0087+48 044379 FT		044513 FT	1 0 01013 0 00 0087+48
OTHER IN-PAV 575			OTHER IN-PAV 575
THEODORE ST		0262/0000	THEODORE ST
BMSBG 35/0011/0262/0000		0262/0000	BMSBG 35/0011/0262/0000
LENGTH(AH 2728 BK 2419) 0263/0000			LENGTH(AH 2743 BK 2399)
BMSEN 35/0011/0252/0000 0253/0038		0252/0038	BMSEN 35/0011/0252/0000
1 0 01013 0 00 0063+37 041960 FT		042114 FT	1 0 01013 0 00 0063+37
COURT STREET			COURT STREET

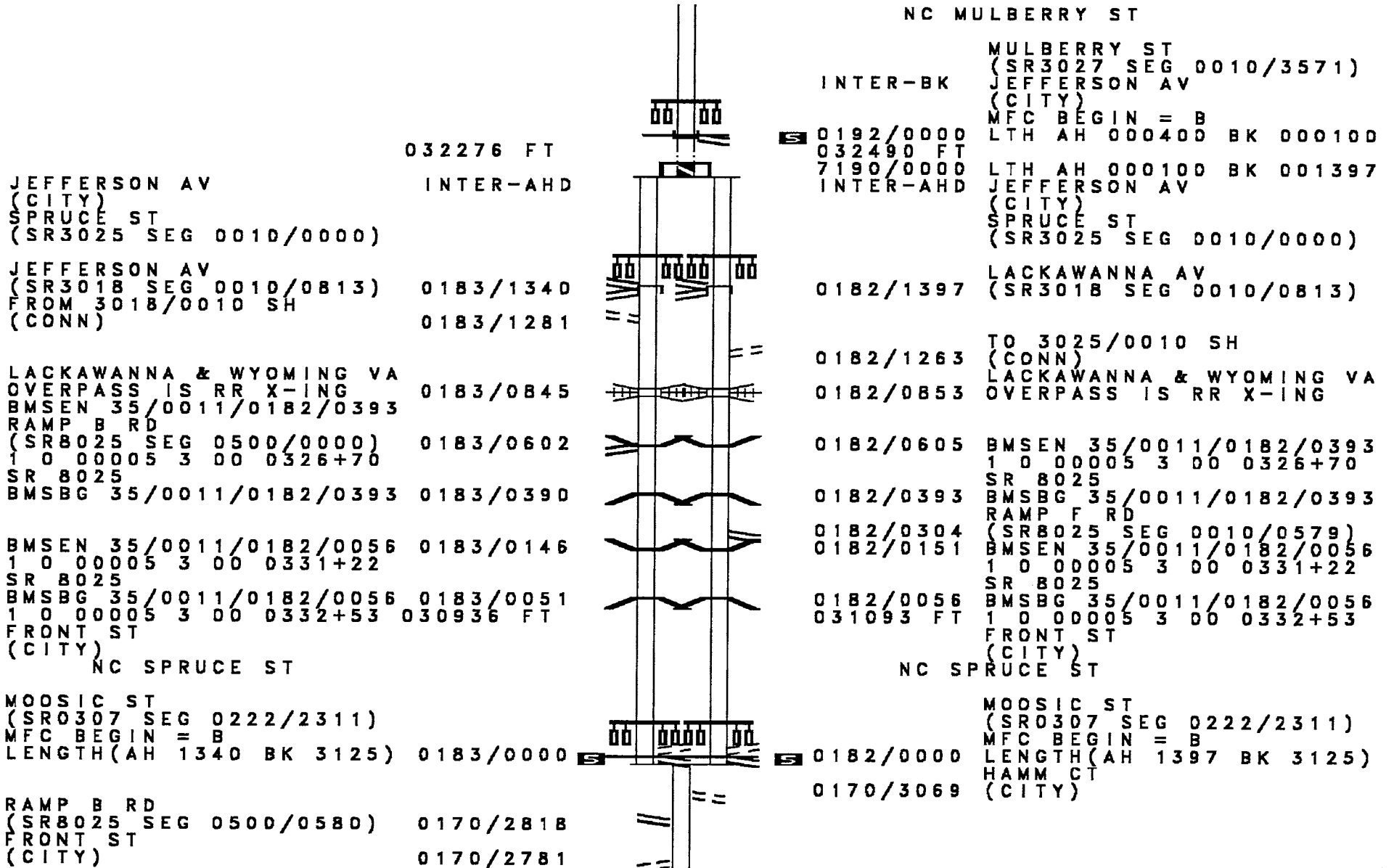
DIR: B TOTAL LEN: 12.082 MI. DIST: 04-2 SR: 11
 LEFT MUN: SCRANTON C RIGHT MUN: SCRANTON C

Stationing	Description	Stationing	Description
BMSBG 35/0011/0252/0000 LENGTH(AH 2419 BK 2190)	0253/0000	0252/0000	BMSBG 35/0011/0252/0000 LENGTH(AH 2399 BK 2154)
RAMP D RD (SR8029 SEG 0500/0000)	0243/0495	0242/0928	RAMP B RD (SR8029 SEG 0750/0794)
BMSSEN 35/0011/0242/0000 1 0 01013 0 00 0041+64 039770 FT	0243/0079	0242/0079	BMSSEN 35/0011/0242/0000 1 0 01013 0 00 0041+64
SR 3013 BMSBG 35/0011/0242/0000 LENGTH(AH 2190 BK 2188)	0243/0000	0242/0000	SR 3013 BMSBG 35/0011/0242/0000 LENGTH(AH 2154 BK 2086)
RAMP C RD (SR8029 SEG 0250/0436)	0235/1653	0234/1638	RAMP A RD (SR8029 SEG 0010/0000)
SIGN: CANTILEVER BMSID 35/0011/0235/0808	0235/0818	0234/1457	SIGN: CANTILEVER BMSID 35/0011/0234/1457
0 0 00000 0 00 0000+00 037582 FT	0235/0000	0234/0194	SIGN: CANTILEVER BMSID 35/0011/0234/0194
LENGTH(AH 2188 BK 2107)	0235/0000	037874 FT	0 0 00000 0 00 0000+00
SIGN: CANTILEVER BMSID 35/0011/0225/1963	0225/1963	0234/0000	LENGTH(AH 2086 BK 2042)
RAMP D RD (SR8027 SEG 0500/0000)	0225/1478	0224/1228	RAMP B RD (SR8027 SEG 0750/0611)
RAMP C RD (SR8027 SEG 0510/0814)	0225/0967	0224/0572	BMSSEN 35/0011/0224/0473 0 0 00000 0 00 0000+00
BMSSEN 35/0011/0224/0473 0 0 00000 0 00 0000+00	0225/0700	0224/0473	7TH AVENUE BMSBG 35/0011/0224/0473
7TH AVENUE BMSBG 35/0011/0224/0473	0225/0601	035832 FT	0 0 00000 0 00 0000+00
0 0 00000 0 00 0000+00 035475 FT	0225/0000	0224/0000	LENGTH(AH 2042 BK 0663)
LENGTH(AH 2107 BK 0500)	0225/0000	0214/0632	RAMP A RD (SR8027 SEG 0010/0000)
BMSSEN 35/0011/0214/0087 0 0 00000 0 00 0000+00	0215/0487	0214/0490	BMSSEN 35/0011/0214/0087 0 0 00000 0 00 0000+00
LACKA RIVER BMSBG 35/0011/0214/0087	0215/0084	0214/0087	LACKA RIVER BMSBG 35/0011/0214/0087
0 0 00000 0 00 0000+00 034975 FT	0215/0084	035169 FT	0 0 00000 0 00 0000+00

DIR: B TOTAL LEN: 12.082 MI. DIST: 04-2 SR: 11
 LEFT MUN: SCRANTON C RIGHT MUN: SCRANTON C

Left Side	Center	Right Side
MIFFLIN AV (CITY) NC JOSEPH M MCDADE EX		MIFFLIN AV (CITY) NC JOSEPH M MCDADE EX
MIFFLIN AV (CITY) LENGTH(AH 0500 BK 1336) 0215/0000		MIFFLIN AV (CITY) LENGTH(AH 0663 BK 1303) SIGN: CANTILEVER BMSID 35/0011/0212/1098
HALLSTEAD CT (CITY) FRANKLIN AV (CITY) PENN AV (CITY)		FRANKLIN AV (CITY) PENN AV (CITY) HOWELLS CT (CITY)
OAKFORD CT (CITY) 2 0 35072 0 00 0026+66 033639 FT WYOMING AV (SR3025 SEG 0020/0000) (SR3025 SEG 0021/0000)		033866 FT 2 0 35072 0 00 0026+66 WYOMING AV (SR3025 SEG 0021/0000) (SR3025 SEG 0020/0000)
LENGTH(AH 1336 BK 0963) 0213/0000 FOREST CT (CITY) DUPONT ST (CITY) WASHINGTON AV (CITY)		LENGTH(AH 1303 BK 0976) 0212/0000 FOREST CT (CITY) DUPONT ST (CITY) WASHINGTON AV (CITY)
DIX CT (CITY) LEE CT (CITY) 2 0 35072 0 00 0017+08 032676 FT ADAMS AV (SR3023 SEG 7081/0000) (SR3023 SEG 0080/0000)		DIX CT (CITY) LEE CT (CITY) 2 0 35072 0 00 0017+08 ADAMS AV (SR3023 SEG 7081/0000) (SR3023 SEG 0080/0000)
MFC BEGIN = B LENGTH(AH 0963 BK 0400) 0203/0000 032276 FT		MFC BEGIN = B LENGTH(AH 0976 BK 0400) 0202/0000 KRESSLER CT (CITY) 0 0 00000 0 00 0000+00 JEFFERSON AV (CITY)

DIR: B TOTAL LEN: 12.082 MI. DIST: 04-2 SR: 11
 LEFT MUN: SCRANTON C RIGHT MUN: SCRANTON C



NC MULBERRY ST

MULBERRY ST
 (SR3027 SEG 0010/3571)
 INTER-BK JEFFERSON AV
 (CITY)
 MFC BEGIN = B
 LTH AH 000400 BK 000100
 LTH AH 000100 BK 001397
 JEFFERSON AV
 (CITY)
 SPRUCE ST
 (SR3025 SEG 0010/0000)

0192/0000
 032490 FT
 7190/0000
 INTER-AHD

032276 FT
 INTER-AHD

JEFFERSON AV
 (CITY)
 SPRUCE ST
 (SR3025 SEG 0010/0000)

JEFFERSON AV
 (SR3018 SEG 0010/0813) 0183/1340
 FROM 3018/0010 SH 0183/1281
 (CONN)

0182/1397 LACKAWANNA AV
 (SR3018 SEG 0010/0813)

LACKAWANNA & WYOMING VA
 OVERPASS IS RR X-ING 0183/0845
 BMSEN 35/0011/0182/0393
 RAMP B RD
 (SR8025 SEG 0500/0000) 0183/0602
 1 0 00005 3 00 0326+70
 SR 8025
 BMSBG 35/0011/0182/0393 0183/0390

0182/1263 TO 3025/0010 SH
 (CONN)
 0182/0853 LACKAWANNA & WYOMING VA
 OVERPASS IS RR X-ING

BMSEN 35/0011/0182/0056 0183/0146
 1 0 00005 3 00 0331+22
 SR 8025
 BMSBG 35/0011/0182/0056 0183/0051
 1 0 00005 3 00 0332+53 030936 FT
 FRONT ST
 (CITY)
 NC SPRUCE ST

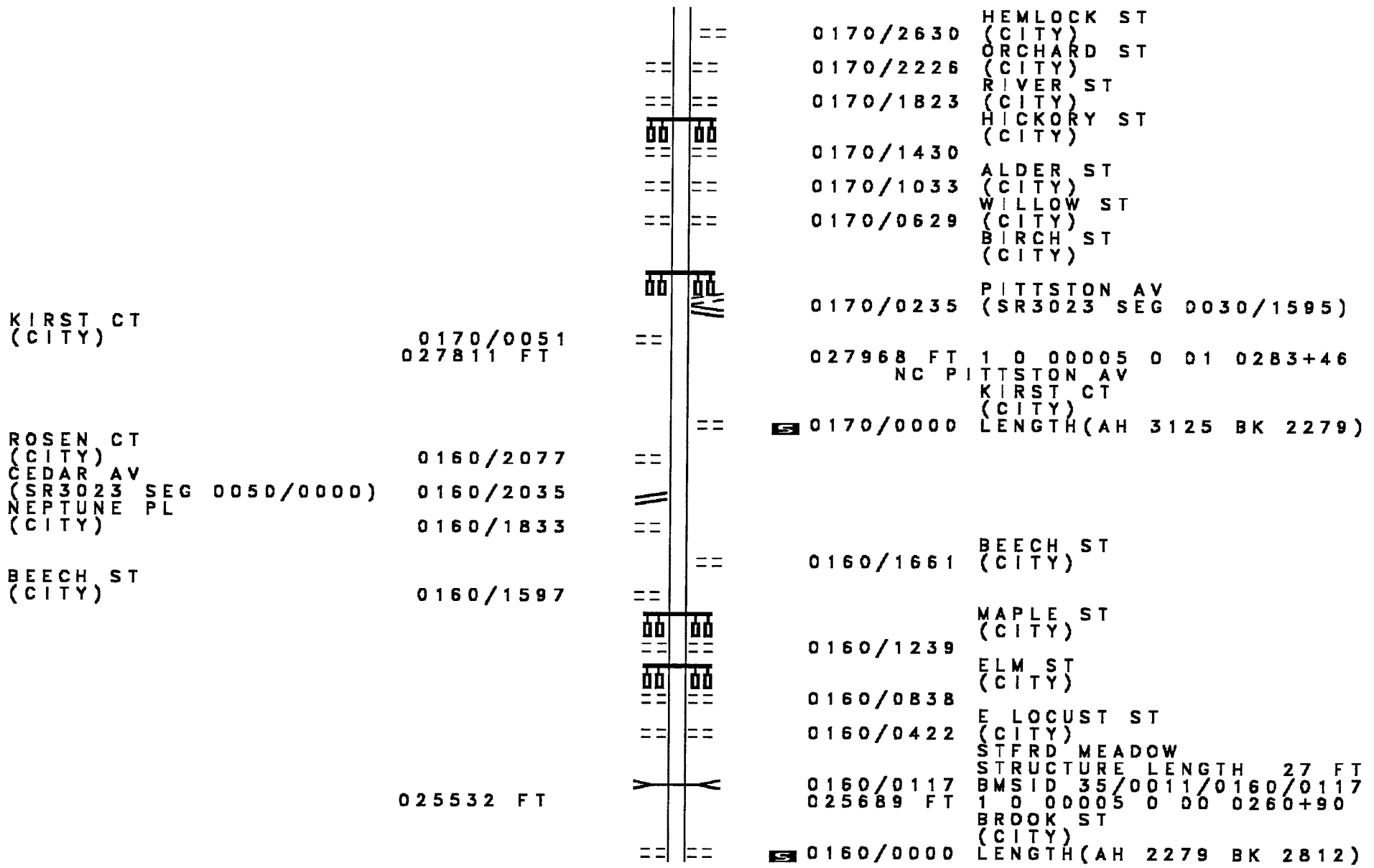
0182/0605 BMSEN 35/0011/0182/0393
 1 0 00005 3 00 0326+70
 SR 8025
 0182/0393 BMSBG 35/0011/0182/0393
 RAMP F RD
 (SR8025 SEG 0010/0579)
 0182/0304 BMSEN 35/0011/0182/0056
 0182/0151 1 0 00005 3 00 0331+22
 SR 8025
 0182/0056 BMSBG 35/0011/0182/0056
 031093 FT 1 0 00005 3 00 0332+53
 FRONT ST
 (CITY)
 NC SPRUCE ST

MOOSIC ST
 (SR0307 SEG 0222/2311)
 MFC BEGIN = B
 LENGTH(AH 1340 BK 3125) 0183/0000

MOOSIC ST
 (SR0307 SEG 0222/2311)
 MFC BEGIN = B
 LENGTH(AH 1397 BK 3125)
 HAMM CT
 (CITY)
 0170/3069

RAMP B RD
 (SR8025 SEG 0500/0580) 0170/2818
 FRONT ST
 (CITY) 0170/2781

DIR: B TOTAL LEN: 12.082 MI. DIST: 04-2 SR: 11
 LEFT MUN: SCRANTON C RIGHT MUN: SCRANTON C



KIRST CT
(CITY)

0170/0051
027811 FT

ROSEN CT
(CITY)
CEDAR AV
(SR3023 SEG 0050/0000)
NEPTUNE PL
(CITY)

0160/2077
0160/2035
0160/1833

BEECH ST
(CITY)

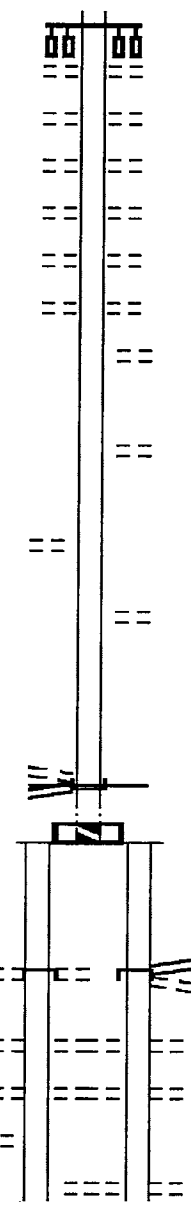
0160/1597

== 0170/2630 HEMLOCK ST
 (CITY)
 == == 0170/2226 ORCHARD ST
 (CITY)
 == == 0170/1823 RIVER ST
 (CITY)
 || || 0170/1430 HICKORY ST
 (CITY)
 == == 0170/1033 ALDER ST
 (CITY)
 == == 0170/0629 WILLOW ST
 (CITY)
 || || BIRCH ST
 (CITY)
 || || 0170/0235 PITTSTON AV
 (SR3023 SEG 0030/1595)
 == 027968 FT 1 0 00005 0 01 0283+46
 NC P I TTSTON AV
 KIRST CT
 (CITY)
 == 0170/0000 LENGTH(AH 3125 BK 2279)
 == 0160/1661 BEECH ST
 (CITY)
 || || 0160/1239 MAPLE ST
 (CITY)
 || || 0160/0838 ELM ST
 (CITY)
 == == 0160/0422 E LOCUST ST
 (CITY)
 < > 0160/0117 STFRD MEADOW
 STRUCTURE LENGTH 27 FT
 025689 FT BMSID 35/0011/0160/0117
 1 0 00005 0 00 0260+90
 || || 0160/0000 BROOK ST
 (CITY)
 LENGTH(AH 2279 BK 2812)

025532 FT

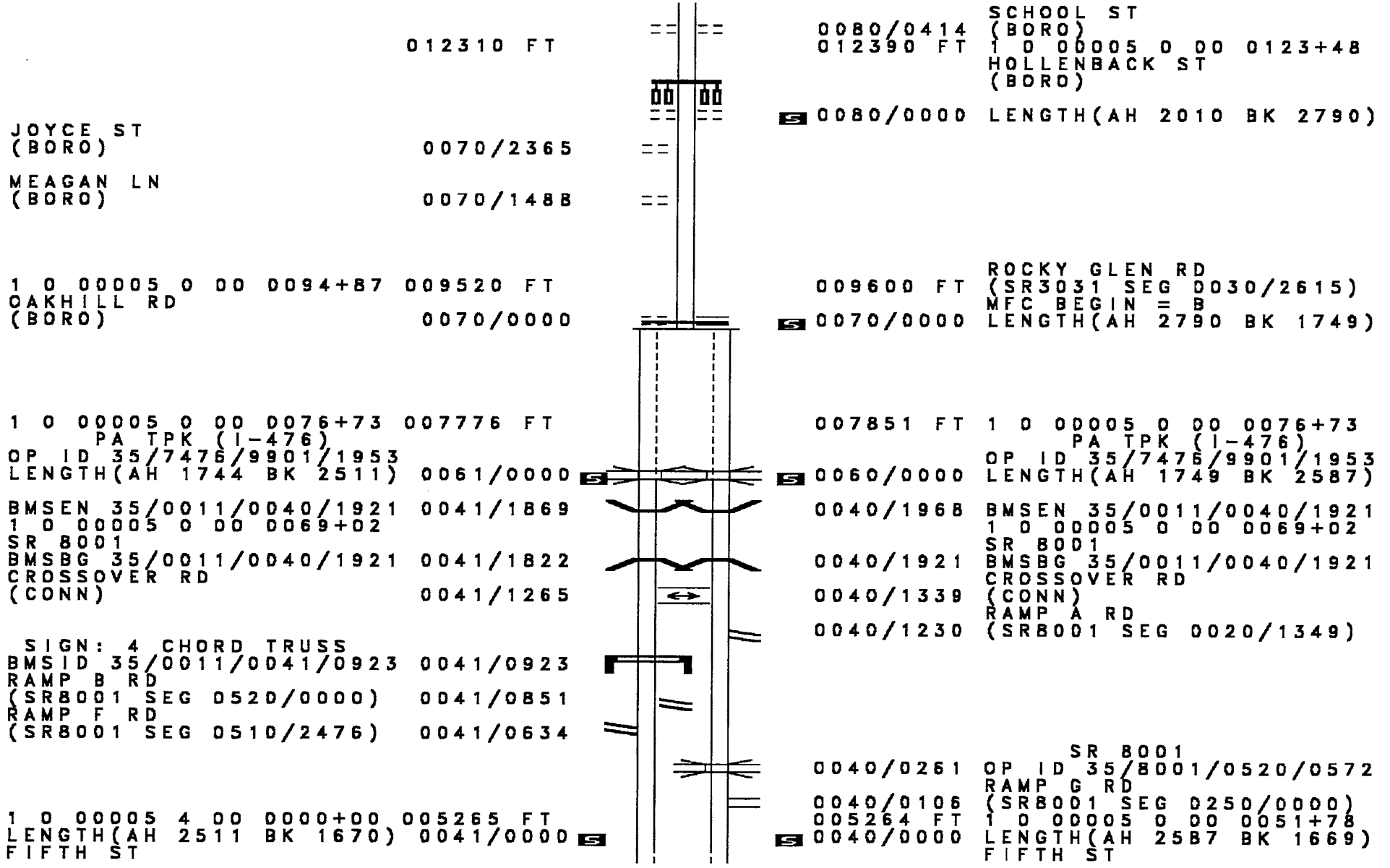
DIR: B TOTAL LEN: 12.082 MI. DIST: 04-2 SR: 11
 LEFT MUN: SCRANTON C RIGHT MUN: SCRANTON C

Stationing	Description	Length	Notes
022720	FT		
0219+27	021842 FT		
0202+87	020202 FT		
0130/0000	020202 FT		
0130/0000	INTER-AHD		
0101/2843			
0101/2075			
0101/1548			
0101/1079			
0101/1062			
0150/2412			
0150/2013			
0150/1616			
0150/1214			
0150/0801			
0150/0401			
0150/0278			
022877	FT		
0150/0000	LENGTH(AH 2812 BK 0878)		
021999	FT		
0140/0000	LENGTH(AH 0878 BK 1640)		
0130/0872			
020359	FT		
0130/0000			
020359	FT		
7120/0000			
0100/2849			
0100/2082			
0100/1549			
0100/1063			



CHERRY ST
 (CITY)
 FIG ST
 (CITY)
 PALM ST
 (CITY)
 PEAR ST
 (CITY)
 GENET ST
 (CITY)
 BRECK ST
 (CITY)
 UNKNOWN AL
 (CITY)
 1 0 00005 0 00 0227+25
 RIPPLE ST
 (CITY)
 LENGTH(AH 2812 BK 0878)
 DUNCAN ST
 (CITY)
 NC CEDAR AV
 INTER-BK SANDERS ST
 (CITY)
 MFC BEGIN = B
 LTH AH 001640 BK 000100
 LTH AH 000100 BK 002849
 SANDERS ST
 (CITY)
 PITTSTON AV
 (SR3023 SEG 0010/0000)
 SANDERS ST
 (CITY)
 KANE ST
 (CITY)
 WALSH ST
 (CITY)
 BURKE ST
 (CITY)

DIR: B TOTAL LEN: 12.082 MI. DIST: 04-2 SR: 11
 LEFT MUN: MOOSIC B RIGHT MUN: MOOSIC B



012310 FT
 JOYCE ST (BORO) 0070/2365
 MEAGAN LN (BORO) 0070/1488
 1 0 00005 0 00 0094+87 009520 FT
 OAKHILL RD (BORO) 0070/0000

1 0 00005 0 00 0076+73 007776 FT
 PA TPK (1-476)
 OP ID 35/7476/9901/1953
 LENGTH(AH 1744 BK 2511) 0061/0000
 BMSID 35/0011/0040/1921 0041/1869
 1 0 00005 0 00 0069+02
 SR 8001
 BMSBG 35/0011/0040/1921 0041/1822
 CROSSOVER RD (CONN) 0041/1265
 SIGN: 4 CHORD TRUSS
 BMSID 35/0011/0041/0923 0041/0923
 RAMP B RD (SR8001 SEG 0520/0000) 0041/0851
 RAMP F RD (SR8001 SEG 0510/2476) 0041/0634

1 0 00005 4 00 0000+00 005265 FT
 LENGTH(AH 2511 BK 1670) 0041/0000
 FIFTH ST

0080/0414 (BORO) SCHOOL ST
 012390 FT 1 0 00005 0 00 0123+48
 HOLLENBACK ST (BORO)
 0080/0000 LENGTH(AH 2010 BK 2790)
 009600 FT ROCKY GLEN RD (SR3031 SEG 0030/2615)
 MFC BEGIN = B
 0070/0000 LENGTH(AH 2790 BK 1749)
 007851 FT 1 0 00005 0 00 0076+73
 PA TPK (1-476)
 OP ID 35/7476/9901/1953
 LENGTH(AH 1749 BK 2587)
 0060/0000
 0040/1968 BMSID 35/0011/0040/1921
 1 0 00005 0 00 0069+02
 SR 8001
 BMSBG 35/0011/0040/1921
 CROSSOVER RD (CONN)
 0040/1339
 0040/1230 RAMP A RD (SR8001 SEG 0020/1349)
 SR 8001
 OP ID 35/8001/0520/0572
 RAMP G RD (SR8001 SEG 0250/0000)
 0040/0106 1 0 00005 0 00 0051+78
 005264 FT LENGTH(AH 2587 BK 1669)
 0040/0000 FIFTH ST

DIR: B TOTAL LEN: 12.082 MI. DIST: 04-2 SR: 11
 LEFT MUN: MOOSIC B RIGHT MUN: MOOSIC B

(BORO)	0031/1217	==	0030/1203	(BORO)
MAIN ST (SR3015 SEG 0010/0000)	0031/0391	==	0030/0395	MAIN ST (SR3015 SEG 0010/0000)
1 0 00005 0 00 0035+09 003595 FT		==	0030/0072	FROM 0502/0010 SH
OAK HILL RD (CITY)		==	003595 FT	(CONN)
SPRING BROOK AV (SR0502 SEG 0010/0000)		==		1 0 00005 0 00 0035+09
MFC BEGIN = B LENGTH(AH 1670 BK 2423)	0031/0000	==	0030/0000	OAK HILL RD (CITY)
		==	0020/2248	SPRING BROOK AV (SR0502 SEG 0010/0000)
		==	0020/1809	MFC BEGIN = B
		==	0020/1639	LENGTH(AH 1669 BK 2423)
		==	0020/1571	WOODLAWN AV (BORO)
		==		EDGE BROOK ST (BORO)
		==		BMS EN 35/0011/0020/1571
		==		1 0 00005 0 00 0026+34
		==		SPRING BROOK BMSBG 35/0011/0020/1571
SHADY LN (BORO)	0020/0311	==	001172 FT	1 0 00005 0 00 0010+80
	001172 FT	==		NC BIRNEY AV
SPRING ST (SR3019 SEG 0010/0000)	0020/0000	==	0020/0000	SPRING ST (BORO)
STARK ST (BORO)	0010/0834	==		LENGTH(AH 2423 BK 1172)
		==	0010/0609	BMS EN 35/0011/0010/0480
		==	0010/0501	ORANGE ST (BORO)
		==	0010/0480	1 0 00005 0 00 0004+07
		==	0010/0058	OTHER RR
		==	000000 FT	BMSBG 35/0011/0010/0480
		==		WILLOW ST (BORO)
		==		1 0 00005 0 00 0000+00
		==		NC MAIN ST
CARROLL ST (BORO)	0010/0000	==	0010/0000	INTER-BK MAIN ST (SR0011 SEG 0810/3800)
		==		MFC BEGIN = B
		==		BK-LUZERNE (40)
		==		LENGTH(AH 1172 BK 0000)

EXTRACT DATE: 12/17/2015 ROADWAY MANAGEMENT SYSTEM PAGE NUMBER: 17
PRINT DATE: 01/08/2016 SLD COUNTY/SR - ANNUAL PRINT COUNTY: LACKAWANNA

DIR: E TOTAL LEN: 24.191 MI. DIST: 04-2 SR: 6
LEFT MUN: CARBONDALE T RIGHT MUN: CARBONDALE T

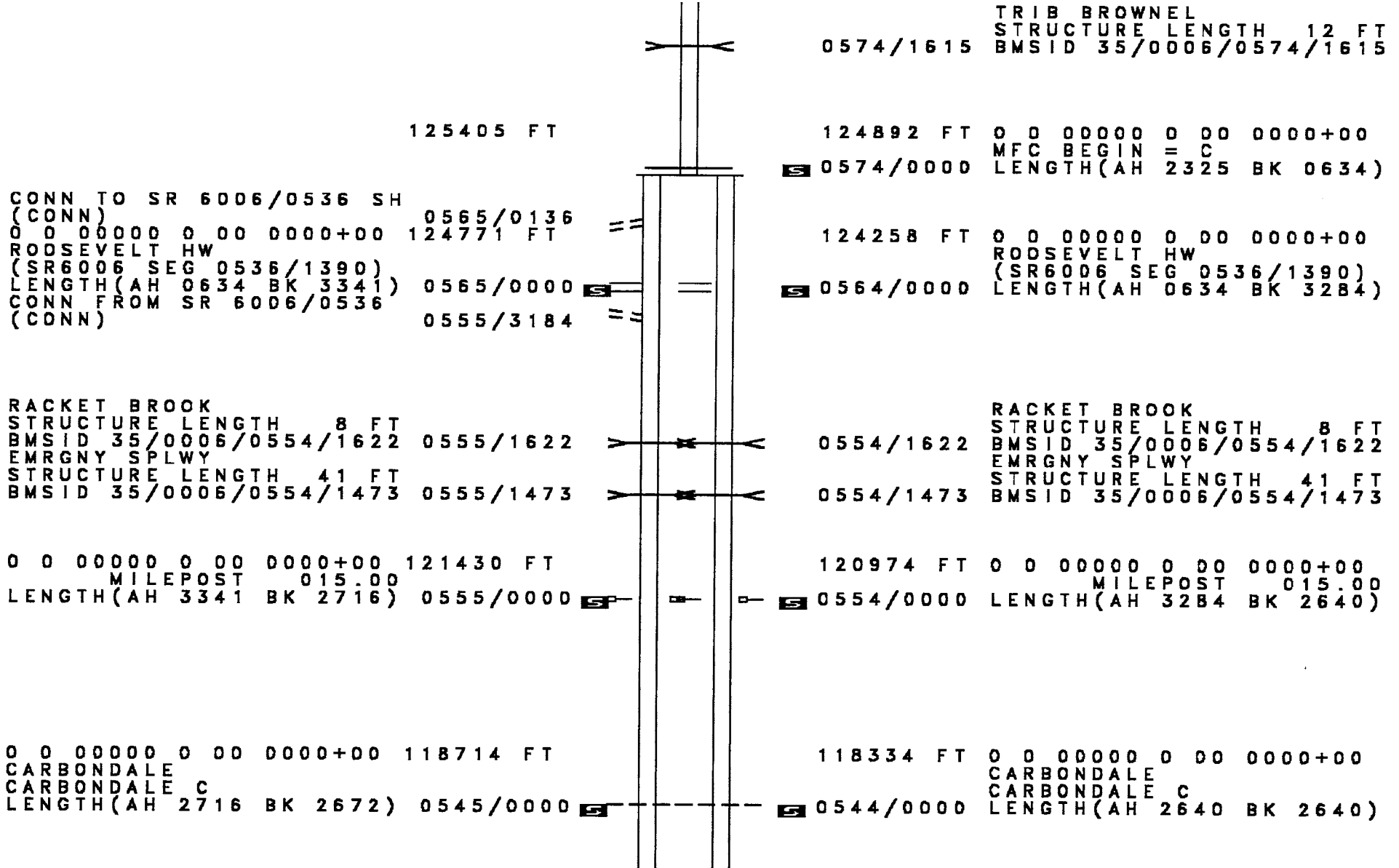
127730 FT

HONESDALE RD
(SR1005 SEG 0010/0000) 0574/1670



127217 FT AH-WAYNE (63)
* REF-AHD SR 0006 SH
0574/2325 (SR0006 SEG 0010/0000)

DIR: E TOTAL LEN: 24.191 MI. DIST: 04-2 SR: 6
 LEFT MUN: CARBONDALE T RIGHT MUN: CARBONDALE T



125405 FT

CONN TO SR 6006/0536 SH
 (CONN) 0565/0136
 0 0 00000 0 00 0000+00 124771 FT
 ROOSEVELT HW
 (SR6006 SEG 0536/1390)
 LENGTH(AH 0634 BK 3341) 0565/0000
 CONN FROM SR 6006/0536
 (CONN) 0555/3184

RACKET BROOK
 STRUCTURE LENGTH 8 FT
 BMSID 35/0006/0554/1622 0555/1622
 EMRGNY SPLWY
 STRUCTURE LENGTH 41 FT
 BMSID 35/0006/0554/1473 0555/1473

0 0 00000 0 00 0000+00 121430 FT
 MILEPOST 015.00
 LENGTH(AH 3341 BK 2716) 0555/0000

0 0 00000 0 00 0000+00 118714 FT
 CARBONDALE
 CARBONDALE C
 LENGTH(AH 2716 BK 2672) 0545/0000

TRIB BROWNEL
 STRUCTURE LENGTH 12 FT
 BMSID 35/0006/0574/1615

124892 FT 0 0 00000 0 00 0000+00
 MFC BEGIN = C
 LENGTH(AH 2325 BK 0634)

124258 FT 0 0 00000 0 00 0000+00
 ROOSEVELT HW
 (SR6006 SEG 0536/1390)
 LENGTH(AH 0634 BK 3284)

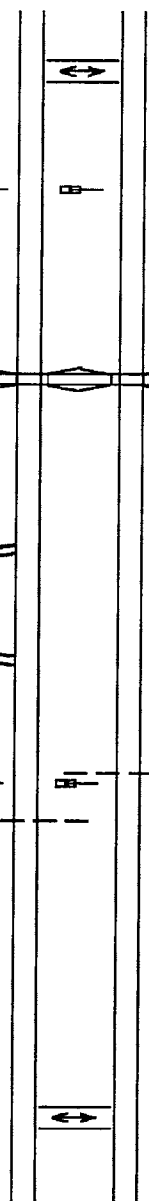
RACKET BROOK
 STRUCTURE LENGTH 8 FT
 BMSID 35/0006/0554/1622
 EMRGNY SPLWY
 STRUCTURE LENGTH 41 FT
 BMSID 35/0006/0554/1473

120974 FT 0 0 00000 0 00 0000+00
 MILEPOST 015.00
 LENGTH(AH 3284 BK 2640)


118334 FT 0 0 00000 0 00 0000+00
 CARBONDALE
 CARBONDALE C
 LENGTH(AH 2640 BK 2640)

DIR: E TOTAL LEN: 24.191 MI. DIST: 04-2 SR: 6
 LEFT MUN: CARBONDALE C RIGHT MUN: CARBONDALE C

CROSSOVER RD (CONN)	0535/0971	0534/1004	CROSSOVER RD (CONN)
0 0 00000 0 00 0000+00 116042 FT		115694 FT	0 0 00000 0 00 0000+00
MILEPOST 014.00			MILEPOST 014.00
LENGTH(AH 2672 BK 2606) 0535/0000		0534/0000	LENGTH(AH 2640 BK 2640)
OTHER IN-PAV 792	0525/0750M	M0524/0845	OTHER IN-PAV 792
SR 1019		SR 1019	
OP ID 35/1019/0090/0724 0525/0718		0524/0672	OP ID 35/1019/0090/0724
0 0 00000 0 00 0000+00 113436 FT		113054 FT	0 0 00000 0 00 0000+00
LENGTH(AH 2606 BK 2560) 0525/0000		0524/0000	LENGTH(AH 2640 BK 2640)
SCENIC OVERLOOK RD (SR9203 SEG 0010/0000) 0515/1617			
SCENIC OVERLOOK RD (SR9203 SEG 0010/1232) 0515/0385			
0 0 00000 0 00 0000+00 110876 FT		110414 FT	0 0 00000 0 00 0000+00
MILEPOST 013.00			CARBONDALE T
LENGTH(AH 2560 BK 2628) 0515/0000		0514/0000	LENGTH(AH 2640 BK 2640)
CARBONDALE T	0505/2579		
0 0 00000 0 00 0000+00 108248 FT		107774 FT	0 0 00000 0 00 0000+00
LENGTH(AH 2628 BK 2626) 0505/0000		0504/0000	LENGTH(AH 2640 BK 2640)
CROSSOVER RD (CONN) 0495/202B		0494/2023	CROSSOVER RD (CONN)



DIR: E TOTAL LEN: 24.191 MI. DIST: 04-2 SR: 6
 LEFT MUN: CARBONDALE T RIGHT MUN: CARBONDALE T



DIR: E TOTAL LEN: 24.191 MI. DIST: 04-2 SR: 6
 LEFT MUN: ARCHBALD B RIGHT MUN: ARCHBALD B

0 0 00000 0 00 0000+00 097658 FT
 LENGTH(AH 2637 BK 2697) 0465/0000 S
 RAMP F RD
 (SR8034 SEG 0250/1055) 0455/2237

097214 FT 0 0 00000 0 00 0000+00
 S 0464/0000 LENGTH(AH 2640 BK 2640)
 RAMP E RD
 (SR8034 SEG 0010/0000)
 0454/1670

AYLESWORTH
 STRUCTURE LENGTH 8 FT
 BMSID 35/0006/0454/0400 0455/0450
 0 0 00000 0 00 0000+00 094961 FT
 MILEPOST 010.00
 LENGTH(AH 2697 BK 2650) 0455/0000 S
 BMSEN 35/0006/0445/2220 0445/2534
 0 0 00000 0 00 0000+00
 SERVICE ROAD
 BMSBG 35/0006/0445/2220 0445/2220

AYLESWORTH
 STRUCTURE LENGTH 8 FT
 BMSID 35/0006/0454/0400
 0 0 00000 0 00 0000+00
 MILEPOST 010.00
 LENGTH(AH 2640 BK 2640)
 BMSEN 35/0006/0444/2165
 0 0 00000 0 00 0000+00
 SERVICE ROAD
 BMSBG 35/0006/0444/2165

0 0 00000 0 00 0000+00 092311 FT
 LENGTH(AH 2650 BK 2651) 0445/0000 S
 CROSSOVER RD
 (CONN) 0435/2088
 OTHER IN-PAV 691 0435/2060M

091934 FT 0 0 00000 0 00 0000+00
 S 0444/0000 LENGTH(AH 2640 BK 2640)
 M 0434/2175 OTHER IN-PAV 691
 CROSSOVER RD
 (CONN) 0434/2109

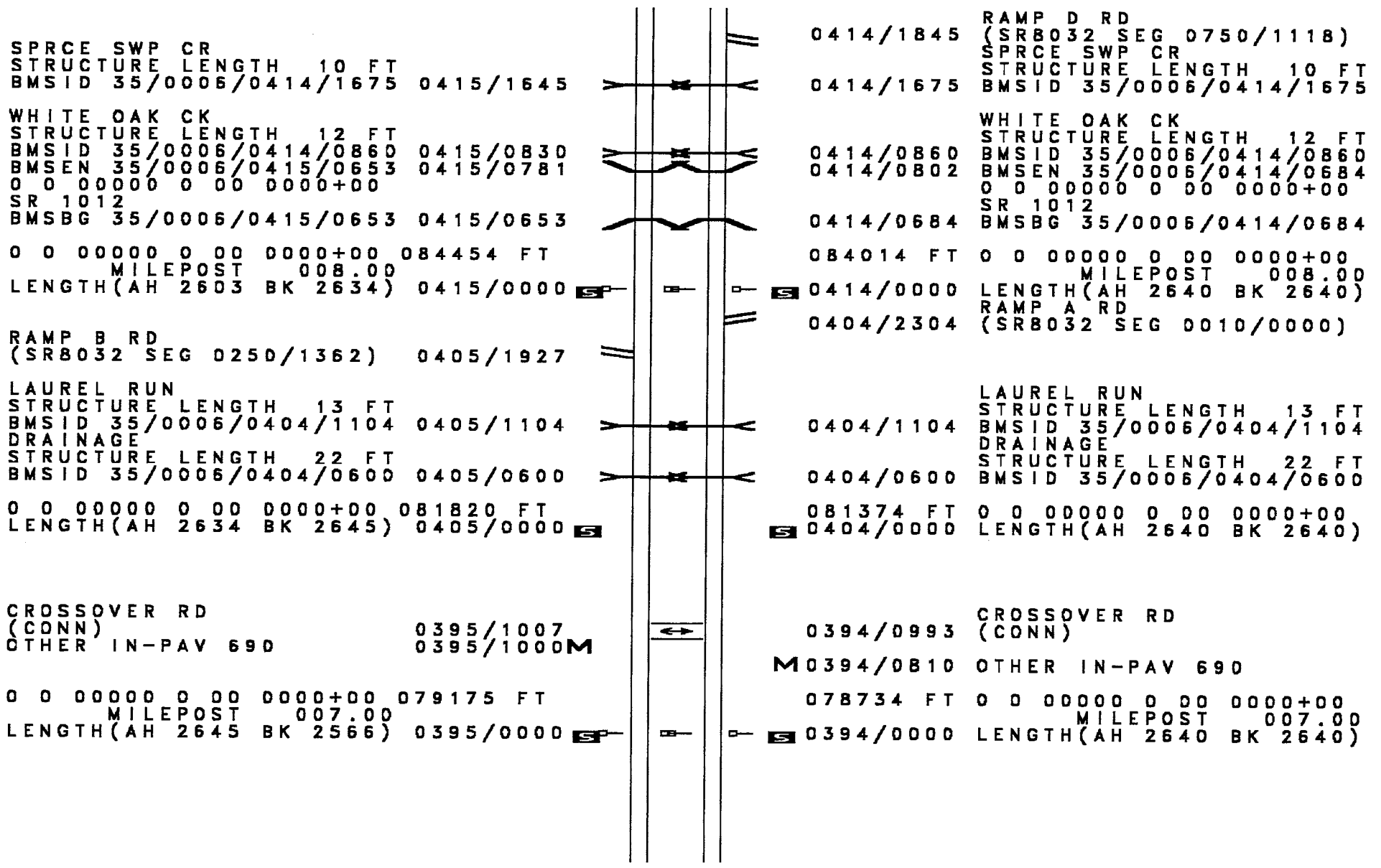
0 0 00000 0 00 0000+00 089660 FT
 MILEPOST 009.00
 LENGTH(AH 2651 BK 2603) 0435/0000 S

089294 FT 0 0 00000 0 00 0000+00
 MILEPOST 009.00
 S 0434/0000 LENGTH(AH 2640 BK 2640)

0 0 00000 0 00 0000+00 087057 FT
 LENGTH(AH 2603 BK 2603) 0425/0000 S
 RAMP C RD
 (SR8032 SEG 0500/0000) 0415/2325

086654 FT 0 0 00000 0 00 0000+00
 S 0424/0000 LENGTH(AH 2640 BK 2640)

DIR: E TOTAL LEN: 24.191 MI. DIST: 04-2 SR: 6
 LEFT MUN: ARCHBALD B RIGHT MUN: ARCHBALD B



SPRCE SWP CR
 STRUCTURE LENGTH 10 FT
 BMSID 35/0006/0414/1675 0415/1645

WHITE OAK CK
 STRUCTURE LENGTH 12 FT
 BMSID 35/0006/0414/0860 0415/0830
 BMSEN 35/0006/0415/0653 0415/0781
 0 0 0000 0 00 0000+00
 SR 1012
 BMSBG 35/0006/0415/0653 0415/0653

0 0 00000 0 00 0000+00 084454 FT
 MILEPOST 008.00
 LENGTH(AH 2603 BK 2634) 0415/0000

RAMP B RD
 (SR8032 SEG 0250/1362) 0405/1927

LAUREL RUN
 STRUCTURE LENGTH 13 FT
 BMSID 35/0006/0404/1104 0405/1104
 DRAINAGE
 STRUCTURE LENGTH 22 FT
 BMSID 35/0006/0404/0600 0405/0600

0 0 00000 0 00 0000+00 081820 FT
 LENGTH(AH 2634 BK 2645) 0405/0000

CROSSOVER RD
 (CONN) 0395/1007
 OTHER IN-PAV 690 0395/1000M

0 0 00000 0 00 0000+00 079175 FT
 MILEPOST 007.00
 LENGTH(AH 2645 BK 2566) 0395/0000

0414/1845 RAMP D RD
 (SR8032 SEG 0750/1118)
 SPRCE SWP CR
 STRUCTURE LENGTH 10 FT
 BMSID 35/0006/0414/1675

WHITE OAK CK
 STRUCTURE LENGTH 12 FT
 BMSID 35/0006/0414/0860
 BMSEN 35/0006/0414/0684
 0 0 00000 0 00 0000+00
 SR 1012
 BMSBG 35/0006/0414/0684

084014 FT 0 0 00000 0 00 0000+00
 MILEPOST 008.00
 LENGTH(AH 2640 BK 2640)
 RAMP A RD
 (SR8032 SEG 0010/0000)
 0404/2304

LAUREL RUN
 STRUCTURE LENGTH 13 FT
 BMSID 35/0006/0404/1104
 DRAINAGE
 STRUCTURE LENGTH 22 FT
 BMSID 35/0006/0404/0600

081374 FT 0 0 00000 0 00 0000+00
 LENGTH(AH 2640 BK 2640)
 0404/0000

CROSSOVER RD
 (CONN) 0394/0993
 M0394/0810 OTHER IN-PAV 690

078734 FT 0 0 00000 0 00 0000+00
 MILEPOST 007.00
 LENGTH(AH 2640 BK 2640)
 0394/0000

DIR: E TOTAL LEN: 24.191 MI. DIST: 04-2 SR: 6
 LEFT MUN: ARCHBALD B RIGHT MUN: ARCHBALD B

0 0 00000 0 00 0000+00 076609 FT 076094 FT 0 0 00000 0 00 0000+00
 LENGTH(AH 2566 BK 2680) 0385/0000 0384/0000 LENGTH(AH 2640 BK 2640)

ARCHBALD 0375/1978 ARCHBALD
 JESSUP B JESSUP B

0 0 00000 0 00 0000+00 073929 FT 073454 FT 0 0 00000 0 00 0000+00
 MILEPOST 006.00 MILEPOST 006.00
 LENGTH(AH 2680 BK 2638) 0375/0000 0374/0000 LENGTH(AH 2640 BK 2640)

RAMP RD (SR8030 SEG 0500/0000) 0365/1130 GRASSY ISLND
 GRASSY ISLND STRUCTURE LENGTH 16 FT STRUCTURE LENGTH 16 FT
 BMSID 35/0006/0364/1035 0365/1035 BMSID 35/0006/0364/1035

0 0 00000 0 00 0000+00 071291 FT 070814 FT 0 0 00000 0 00 0000+00
 LENGTH(AH 2638 BK 2607) 0365/0000 0364/0000 LENGTH(AH 2640 BK 2640)
 RAMP RD (SR8030 SEG 0510/2102) 0355/2549

BMS EN 35/0006/0355/0922 0355/1155 RAMP RD (SR8030 SEG 0750/1273)
 0 0 00000 0 00 0000+00 0354/1029 BMS EN 35/0006/0354/0843
 SR 0247 0 0 00000 0 00 0000+00
 BMSBG 35/0006/0355/0922 0355/0922 SR 0247 BMSBG 35/0006/0354/0843

0 0 00000 0 00 0000+00 068684 FT 068174 FT 0 0 00000 0 00 0000+00
 MILEPOST 005.00 MILEPOST 005.00
 LENGTH(AH 2607 BK 2631) 0355/0000 0354/0000 LENGTH(AH 2640 BK 2640)

RAMP RD
 0344/1179 (SR8030 SEG 0010/0000)

EXTRACT DATE: 12/17/2015
PRINT DATE: 01/08/2016

ROADWAY MANAGEMENT SYSTEM
SLD COUNTY/SR - ANNUAL PRINT

PAGE NUMBER: 10
COUNTY: LACKAWANNA

DIR: E TOTAL LEN: 24.191 MI.
LEFT MUN: JESSUP B

DIST: 04-2 SR: 6
RIGHT MUN: JESSUP B

CROSSOVER RD
(CONN) 0345/0595
0 0 00000 0 00 0000+00 066053 FT
LENGTH(AH 2631 BK 2700) 0345/0000 S

RAMP RD
(SR802B SEG 0500/0000) 0335/1306

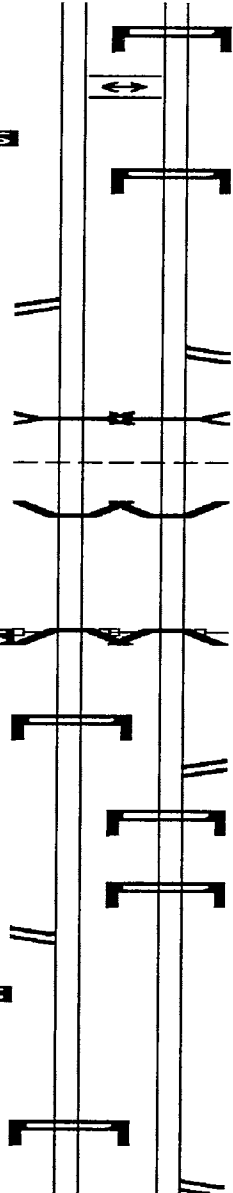
STERRY CREEK
STRUCTURE LENGTH 11 FT
BMSID 35/0006/0334/0808 0335/0808
JESSUP
OLYPHANT B 0335/0410

BMSEN 35/0006/0335/0000 0335/0153
0 0 00000 0 00 0000+00 063353 FT
E LACK AVE
BMSBG 35/0006/0335/0000
MILEPOST 004.00
LENGTH(AH 2700 BK 2673) 0335/0000 SP

VMS SIGN STRUCTURE
BMSID 35/0006/0325/1530 0325/1652

RAMP RD
(SR802B SEG 0250/2191) 0325/0074
0 0 00000 0 00 0000+00 060680 FT
LENGTH(AH 2673 BK 2737) 0325/0000 S
OTHER IN-PAV 68B 0315/2326 M

SIGN: CANTILEVER
BMSID 35/0006/0305/2340 0315/1277



0344/0802 SIGN: CANTILEVER
BMSID 35/0006/0344/0802
CROSSOVER RD
(CONN) 0344/0585
0 0 00000 0 00 0000+00 065534 FT
LENGTH(AH 2640 BK 2640) 0344/0000 S

0334/2570 SIGN: CANTILEVER
BMSID 35/0006/0334/2570

0334/0942 RAMP RD
(SR802B SEG 0750/0798)
STERRY CREEK
STRUCTURE LENGTH 11 FT
BMSID 35/0006/0334/0808 0334/0808
JESSUP
OLYPHANT B 0334/0777

0334/0141 BMSEN 35/0006/0334/0000
0 0 00000 0 00 0000+00 062894 FT
E LACK AVE
BMSBG 35/0006/0334/0000
MILEPOST 004.00
LENGTH(AH 2640 BK 2640) 0334/0000 S

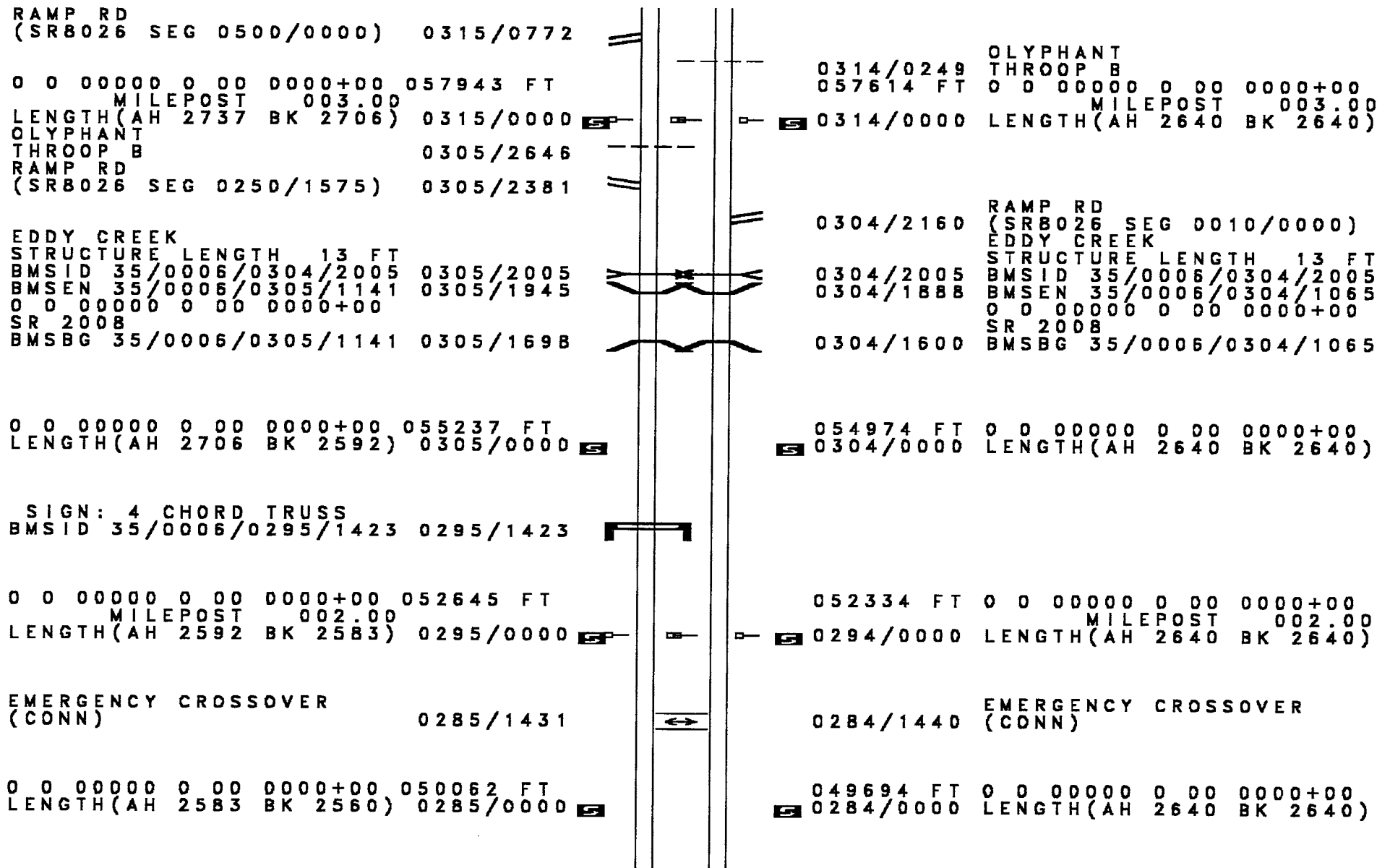
0324/1400 RAMP RD
(SR802B SEG 0010/0000)
SIGN: CANTILEVER
BMSID 35/0006/0324/0811

0324/0128 SIGN: CANTILEVER
BMSID 35/0006/0324/0128

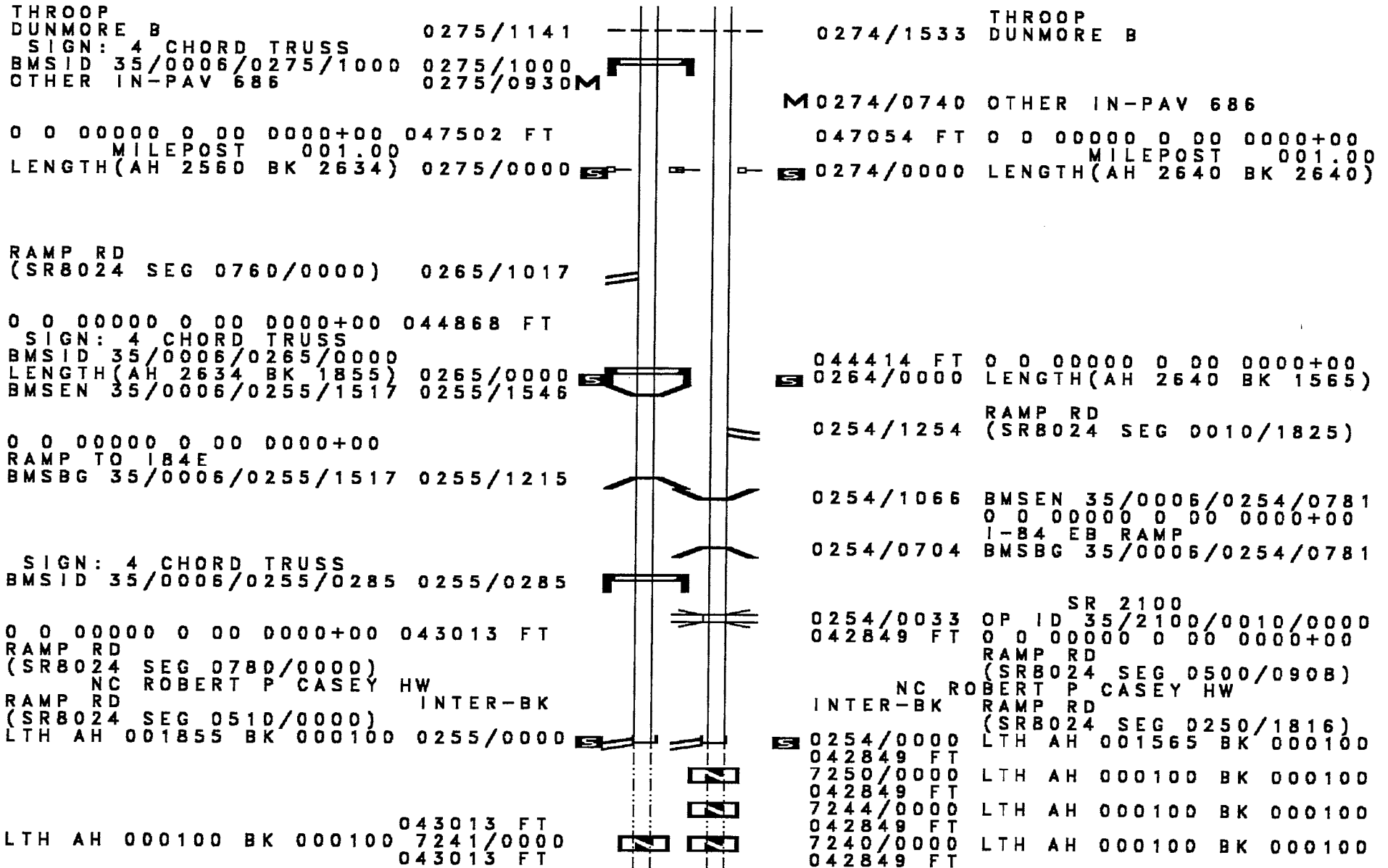
060254 FT 0 0 00000 0 00 0000+00
0324/0000 LENGTH(AH 2640 BK 2640) S
0314/2520 OTHER IN-PAV 68B M

0314/1124 RAMP RD
(SR802B SEG 0750/2349)

DIR: E TOTAL LEN: 24.191 MI. DIST: 04-2 SR: 6
 LEFT MUN: OLYPHANT B RIGHT MUN: OLYPHANT B



DIR: E TOTAL LEN: 24.191 MI. DIST: 04-2 SR: 6
 LEFT MUN: THROOP B RIGHT MUN: THROOP B



EXTRACT DATE: 12/17/2015
PRINT DATE: 01/08/2016

ROADWAY MANAGEMENT SYSTEM
SLD COUNTY/SR - ANNUAL PRINT

PAGE NUMBER: 7
COUNTY: LACKAWANNA

DIR: E TOTAL LEN: 24.191 MI.
LEFT MUN: SOUTH ABINGTON T

DIST: 04-2 SR: 6
RIGHT MUN: SOUTH ABINGTON T

LTH AH 000100 BK 000100 7235/0000
043013 FT
LTH AH 000100 BK 000100 7231/0000
043013 FT
LTH AH 000100 BK 000100 7225/0000
043013 FT
LTH AH 000100 BK 000100 7221/0000
043013 FT
LTH AH 000100 BK 000100 7215/0000
043013 FT
LTH AH 000100 BK 000100 7211/0000
043013 FT
LTH AH 000100 BK 000100 7205/0000
043013 FT
LTH AH 000100 BK 000100 7201/0000
043013 FT
LTH AH 000100 BK 000100 7195/0000
043013 FT
LTH AH 000100 BK 000100 7191/0000
043013 FT
LTH AH 000100 BK 000594 7185/0000
(SR0011 SEG 0350/2993)

TURNPIKE RAMP RD
(TNPK)
SOUTH ABINGTON T 0181/0594

CONNECTOR RD
(CONN)
1 0 00009 0 01 0196+30 042419 FT
ABINGTON RD
(SR0407 SEG 0004/0000)

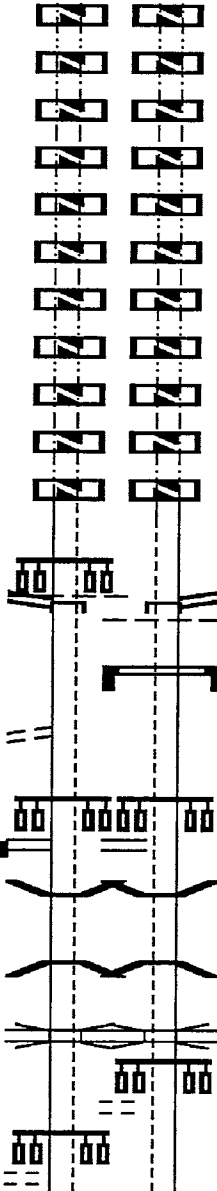
LENGTH(AH 0594 BK 2929) 0181/0000

BMS EN 35/0006/0170/2310 0171/2310
0 0 00000 0 00 0000+00
BR LEGGTS CR
BMSBG 35/0006/0170/2310 0171/2296

PA TPK (I-476)
OP ID 35/7476/9901/2970 0171/1564

WEIS SHOPPING CTR
(PRDR)

0171/1384



7234/0000 LTH AH 000100 BK 000100
042849 FT
7230/0000 LTH AH 000100 BK 000100
042849 FT
7224/0000 LTH AH 000100 BK 000100
042849 FT
7220/0000 LTH AH 000100 BK 000100
042849 FT
7214/0000 LTH AH 000100 BK 000100
042849 FT
7210/0000 LTH AH 000100 BK 000100
042849 FT
7204/0000 LTH AH 000100 BK 000100
042849 FT
7200/0000 LTH AH 000100 BK 000100
042849 FT
7194/0000 LTH AH 000100 BK 000100
042849 FT
7190/0000 LTH AH 000100 BK 000100
042849 FT
7184/0000 LTH AH 000100 BK 000461

INTER-AHD NORTHERN BL
(SR0011 SEG 0351/3116)
RAMP F RD
0180/0461 (SR8041 SEG 0010/0000)
0180/0461 SOUTH ABINGTON T
SIGN: CANTILEVER
0180/0345 BMSID 35/0006/0180/0345

042388 FT 1 0 00009 0 01 0196+30
ABINGTON RD
(SR0407 SEG 0004/0000)

0180/0000 LENGTH(AH 0461 BK 2929)

0170/2324 BMS EN 35/0006/0170/2310
0 0 00000 0 00 0000+00
BR LEGGTS CR
0170/2310 BMSBG 35/0006/0170/2310

0170/1576 PA TPK (I-476)
OP ID 35/7476/9901/2970
0170/1404 WEIS SHOPPING CTR
(PRDR)

DIR: E TOTAL LEN: 24.191 MI. DIST: 04-2 SR: 6
 LEFT MUN: SOUTH ABINGTON T RIGHT MUN: SOUTH ABINGTON T

FROM WEIS SHOPPING CTR (CONN) 0171/1254	==		
BMSEN 35/0006/0170/0907 0171/0906			0170/0919 BMSEN 35/0006/0170/0907
1 0 00009 0 01 0217+78			1 0 00009 0 01 0217+78
BR LEGGETT C			BR LEGGETT C
BMSBG 35/0006/0170/0907 0171/0894			0170/0907 BMSBG 35/0006/0170/0907
			PARKWOOD DR
			(T477)
PARKWOOD DR (T477) 0171/0659	==		0170/0666
			NC NORTHERN BL
NC NORTHERN BL SUMNER AV (T421) 0171/0329	==		0170/0332 SUMNER AV (T421)
SOUTH ABINGTON CLARKS SUMMIT B 0171/009B	---		0170/0170 SOUTH ABINGTON CLARKS SUMMIT B
1 0 00009 0 01 0221+64 039480 FT			039459 FT 1 0 00009 0 01 0221+64
MAPLE ST (BORO)			MAPLE AV (BORO)
			MALL ENT RD (PRDR)
LENGTH(AH 2929 BK 2710) 0171/0000	==		0170/0000 LENGTH(AH 2929 BK 2683)
BMSEN 35/0006/0160/2573 0161/2610			0160/2585 BMSEN 35/0006/0160/2573
1 0 00009 0 01 0227+99			1 0 00009 0 01 0227+99
LEGGETTS CRK			LEGGETTS CRK
BMSBG 35/0006/0160/2573 0161/259B			0160/2573 BMSBG 35/0006/0160/2573
MALL ENT RD (PRDR) 0161/2284	==		0160/2261 MALL ENT RD (PRDR)
LANSDOWNE AV (BORO) 0161/185B	==		0160/1857 LANSDOWNE AV (BORO)
KNAPP RD (BORO) 0161/0584	==		0160/0564 KNAPP RD (BORO)
UPPER KNAPP RD (BORO) 0161/0139	==		0160/0147 UPPER KNAPP RD (BORO)
1 0 00009 0 01 0253+83 036780 FT			036776 FT 1 0 00009 0 01 0253+83
NC STATE ST			NC STATE ST
GROVE ST (SR4026 SEG 0030/0000)			GROVE ST (SR4026 SEG 0030/0000)
MFC BEGIN = B			MFC BEGIN = B
LENGTH(AH 2710 BK 1774) 0161/0000	==		0160/0000 LENGTH(AH 2683 BK 1774)
			BARRETT ST

DIR: E TOTAL LEN: 24.191 MI. DIST: 04-2 SR: 6
 LEFT MUN: CLARKS SUMMIT B RIGHT MUN: CLARKS SUMMIT B

CLERMONT AV (BORO)	0150/1239	==	0150/1367 (BORO)
STONE AV (BORO)	0150/0990	==	0150/1046 ZIMMERMAN ST (BORO)
MAIN ST (BORO)	0150/0654	==	0150/0612 SPRING ST (BORO)
COLBURN AV (BORO)	0150/0395	==	0150/0202 TO 4024/0030 SH (CONN)
	035006 FT	==	035002 FT 1 0 0009 0 01 0271+80 WINOLA RD (SR4024 SEG 0030/2592)
HIGHLAND AV (BORO)	0150/0000	==	NC S STATE ST
CLARK AV (BORO)	0140/3365	==	0150/0000 LENGTH(AH 1774 BK 3853)
THURSTON ST (BORO)	0140/2734	==	
E GREENWOOD AV (BORO)	0140/2375	==	
CRESTWOOD AV (BORO)	0140/1839	==	
OAKFORD RD (BORO)	0140/1668	==	
OLD STATE RD (SR4011 SEG 0010/0000)	0140/1125	==	0140/1516 BMS EN 35/0006/0140/1404 1 0 0009 0 01 0296+86 DELAWARE AND HUDSON RR
		==	0140/1404 BMSBG 35/0006/0140/1404 GRAVEL POND RD
		==	0140/1125 (T520)
		==	0140/0159 LC TO T520 RD (CONN)
	031153 FT	==	0140/0144 CLARKS SUMMIT SOUTH ABINGTON T
		==	031149 FT 1 0 0009 0 01 0310+79 NC N STATE ST
		==	MFC BEGIN = B
		==	0140/0000 LENGTH(AH 3853 BK 1154)
		==	0130/0967 OLD LACKAWANNA TR (TWP)

DIR: E TOTAL LEN: 24.191 MI. DIST: 04-2 SR: 6
 LEFT MUN: SOUTH ABINGTON T RIGHT MUN: SOUTH ABINGTON T

					029995 FT	1 0 00009 0 01 0322+44	CROSSOVER RD (CONN) PRIVATE RD (PRDR) SOUTH ABINGTON GLENBURN T
1 0 00009 0 01 0322+44	030004 FT						
CROSSOVER RD (CONN)	LENGTH(AH 1149 BK 2794)	0131/0000	S		0130/0000	LENGTH(AH 1154 BK 2892)	CROSSOVER RD (CONN)
CROSSOVER RD (CONN)		0121/2514			0120/2564		
SOUTH ABINGTON GLENBURN T		0121/2280					
RUTH AV (T573)		0121/1930			0120/1949	RUTH AV (T573)	
					0120/1550	FIG AV (T553)	
MAIN ST (T553)		0121/1548					
TOURIST AV (T572)		0121/0797			0120/0785	TOURIST AV (T572)	
1 0 00009 0 01 0350+60	027210 FT				027103 FT	1 0 00009 0 01 0350+60	NORTHRUP HILL RD (SR4022 SEG 0060/1661)
NORTHRUP HILL RD (SR4022 SEG 0060/1661)	LENGTH(AH 2794 BK 2564)	0121/0000	S		0120/0000	LENGTH(AH 2892 BK 2550)	GLENN AV (TWP)
GLENN RD (TWP)		0111/2024			0110/2014		
1 0 00009 0 01 0376+45	024646 FT				024553 FT	1 0 00009 0 01 0376+45	OLD STATE RD (SR4011 SEG 0030/2675)
OLD STATE RD (SR4011 SEG 0030/2675)	GRAVEL POND RD (SR4017 SEG 0050/2939)	LENGTH(AH 2564 BK 2084)	0111/0000	S	0110/0000	LENGTH(AH 2550 BK 2059)	INLET GLENBURN POND STRUCTURE LENGTH 13 FT
GRAVEL POND RD (SR4017 SEG 0050/2939)	INLET GLENBURN POND	STRUCTURE LENGTH 13 FT			0100/1892	BMSID 35/0006/0100/1892	INLET GLENBRN POND STRUCTURE LENGTH 14 FT
BMSID 35/0006/0100/1892	INLET GLENBRN POND	STRUCTURE LENGTH 14 FT			0100/1865	BMSID 35/0006/0100/1865	INLET GLEBRN STRUCTURE LENGTH 13 FT
INLET GLENBRN POND	STRUCTURE LENGTH 13 FT	BMSID 35/0006/0100/1853			0100/1838	BMSID 35/0006/0100/1838	
STRUCTURE LENGTH 13 FT	BMSID 35/0006/0100/1838						

DIR: E TOTAL LEN: 24.191 MI. DIST: 04-2 SR: 6
 LEFT MUN: GLENBURN T RIGHT MUN: GLENBURN T

Left Side Description	Left Side Stationing	Diagram	Right Side Stationing	Right Side Description
ACKERLY RD (SR4010 SEG 0010/0000)	0101/174B		0100/1720	ACKERLY RD (SR4010 SEG 0010/0000)
UNKNOWN RD (TWP)	0101/0941			
CIDER MILL LN (T563)	0101/0777			
BMSEN 35/0006/0100/0724 1 0 00009 0 01 0389+98	0101/0657	~	0100/0780	BMSEN 35/0006/0100/0724 1 0 00009 0 01 0389+98
OUTL GLEN PD BMSBG 35/0006/0100/0724	0101/0601	~	0100/0724	OUTL GLEN PD BMSBG 35/0006/0100/0724
TURNPIKE RD (SR4011 SEG 0040/0000)	0101/0305			
1 0 00009 0 01 0397+20 022562 FT			022494 FT	1 0 00009 0 01 0397+20
CHURCH HILL RD (TWP)				CHURCH HILL RD (TWP)
LENGTH(AH 2084 BK 2522)	0101/0000		0100/0000	LENGTH(AH 2059 BK 2529)
LC TO T571 RD (CONN)	0091/1876		0090/1898	OLD TRAIL RD (T571)
			0090/1634	CONN TO T571 OLD TRAIL
CROSSOVER RD (CONN)	0091/1420	↔	0090/1455	CROSSOVER RD (CONN)
CROSSOVER RD (CONN)	0091/0906	↔	0090/0934	CROSSOVER RD (CONN)
ACKERELY CRK STRUCTURE LENGTH 10 FT		←	0090/0294	ACKERELY CRK STRUCTURE LENGTH 10 FT
BMSID 35/0006/0090/0294 1 0 00009 0 01 0422+68 020040 FT	0091/0220		019965 FT	BMSID 35/0006/0090/0294 1 0 00009 0 01 0422+70
HUMPHREY ST (T559)				HUMPHREY ST (T559)
GLENBURN DALTON B				GLENBURN DALTON B
LENGTH(AH 2522 BK 2208)	0091/0000		0090/0000	LENGTH(AH 2529 BK 2319)
CROSSOVER RD (CONN)	0081/0587	↔	0080/0681	CROSSOVER RD (CONN)
1 0 00009 0 01 0444+53 017832 FT			017646 FT	1 0 00009 0 01 0445+89
LENGTH(AH 2208 BK 2605)	0081/0000		0080/0000	LENGTH(AH 2319 BK 2501)
BMSEN 35/0006/0070/1381 1 0 00009 0 01 0456+81	0071/1450	~	0070/1424	BMSEN 35/0006/0070/1381 1 0 00009 0 01 0456+81

DIR: E TOTAL LEN: 24.191 MI. DIST: 04-2 SR: 6
 LEFT MUN: DALTON B RIGHT MUN: DALTON B

SR	DESCRIPTION	START	END	LENGTH	UNIT	SR	DESCRIPTION	START	END	LENGTH	UNIT
0632	BMSBG 35/0006/0070/1381	0071/1407				0632	BMSBG 35/0006/0070/1381	0070/1381			
	RAMP C-1 RD (SR8016 SEG 0260/0000)	0071/1192					RAMP A-1 RD (SR8016 SEG 0020/0226)	0070/1285			
	RAMP C RD (SR8016 SEG 0250/0427)	0071/1125					RAMP A RD (SR8016 SEG 0010/0000)	0070/1184			
1 0 00009 0 01	0470+99	015227	FT			1 0 00009 0 01	0471+00	015145	FT		
	LENGTH(AH 2605 BK 1987)	0071/0000					LENGTH(AH 2501 BK 2035)	0070/0000			
	OLD TRAIL RD (BORO)	0061/1760					OLD TRAIL RD (BORO)	0060/1790			
	OLD LACKAWANNA TR (BORO)	0061/0216					OLD TRAIL RD (BORO)	0060/0231			
1 0 00009 0 01	0491+01	013240	FT			1 0 00009 0 01	0491+03	013110	FT		
	LENGTH(AH 1987 BK 2582)	0061/0000					LENGTH(AH 2035 BK 2510)	0060/0000			
	LAPLUME ST (BORO)	0051/0788					MAPLE ST (BORO)	0050/0903			
1 0 00009 0 01	0514+83	010658	FT					010600	FT		
	BROOKSIDE RD (BORO)	0051/0000					BROOKSIDE RD (BORO)	0050/0000			
	DALTON LA PLUME T	0051/0000					DALTON LA PLUME T	0040/2170			
	LENGTH(AH 2582 BK 2316)	0051/0000					LENGTH(AH 2510 BK 2318)	0040/2170			
	CHERRY ST (BORO)	0041/1568					CHERRY ST (BORO)	0040/1505			
	CROSSOVER RD (CONN)	0041/0562					CROSSOVER RD (CONN)	0040/0504			
1 0 00009 0 01	0539+98	008342	FT			1 0 00009 0 01	0539+26	008282	FT		
	NC G. A. R. HW						NC G. A. R. HW				

DIR: E TOTAL LEN: 24.191 MI. DIST: 04-2 SR: 6
 LEFT MUN: LA PLUME T RIGHT MUN: LA PLUME T

Left Side Description	Left Side Stationing	Right Side Stationing	Right Side Description
LENGTH(AH 2316 BK 1991)	0041/0000	0040/0000	LENGTH(AH 2318 BK 2083)
CROSSOVER RD (CONN)	0031/1706	0030/1736	CROSSOVER RD (CONN)
CROSSOVER RD (CONN)	0031/1359	0030/1398	CROSSOVER RD (CONN)
LAPLUME RD (SR043B SEG 0010/0000)			LAPLUME RD (SR043B SEG 0010/0000)
LAPLUME RD (SR4016 SEG 0020/2713)	0031/0685	0030/0717	LAPLUME RD (SR4016 SEG 0020/2713)
BMS EN 35/0006/0030/0000	0031/0055	0030/0055	BMS EN 35/0006/0030/0000
1 0 00009 0 01 0560+09	006351 FT	006199 FT	1 0 00009 0 01 0560+09
S BR TUNK CK			S BR TUNK CK
BMSBG 35/0006/0030/0000			BMSBG 35/0006/0030/0000
LENGTH(AH 1991 BK 2946)	0031/0000	0030/0000	LENGTH(AH 2083 BK 2880)
1 0 00009 0 01 0589+39	003405 FT	003319 FT	1 0 00009 0 01 0589+11
LENGTH(AH 2946 BK 3405)	0021/0000	0020/0000	LENGTH(AH 2880 BK 3319)
NORTH OVERBROOK RD (T470)			NORTH OVERBROOK RD (T470)
SOUTH OVERBROOK RD (T471)			SOUTH OVERBROOK RD (T471)
BMS EN 35/0006/0010/1720	0011/2085	0010/2008	BMS EN 35/0006/0010/1720
1 0 00009 0 01 0603+66	0011/1947	0010/1915	1 0 00009 0 01 0603+66
S BR TUNK CR			S BR TUNK CR
BMSBG 35/0006/0010/1720	0011/1752	0010/1720	BMSBG 35/0006/0010/1720
TRAILER PARK ENTRANCE R (PRDR)	0011/1016	0010/0988	TRAILER PARK ENT RD (PRDR)
CROSSOVER RD (CONN)	0011/0407	0010/0365	CROSSOVER RD (CONN)
1 0 00009 0 01 0622+48	000000 FT	000000 FT	1 0 00009 0 01 0622+48
NC CHRISTY MATHEWSON HW			NC CH CHRISTY MATHEWSON HW
SR 0006 SH (SR0006 SEG 0581/2126)	REF-BK	* REF-BK	SR 0006 SH (SR0006 SEG 0580/2223)
MFC BEGIN = B			MFC BEGIN = B
LENGTH(AH 3405 BK 0000)	0011/0000	0010/0000	LENGTH(AH 3319 BK 0000)