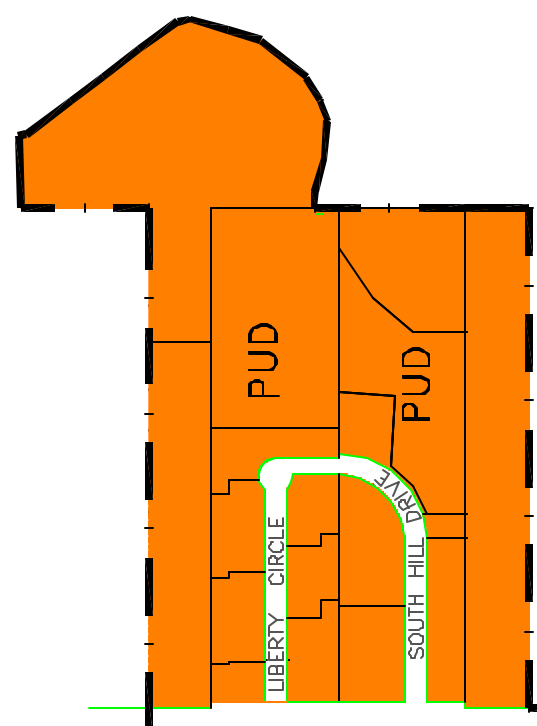
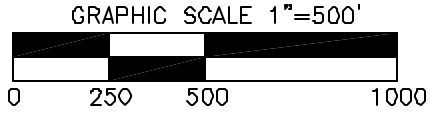
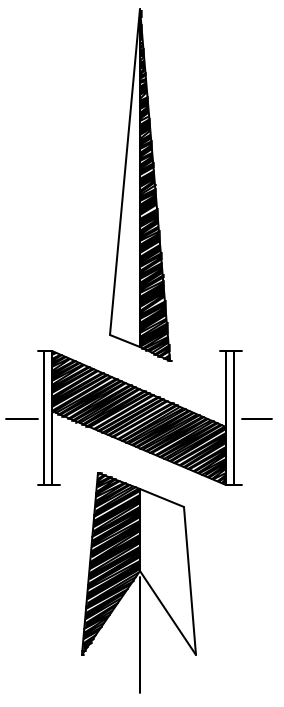













VILLAGE OF ORLAND HILLS, ILLINOIS



STREET LEGEND

1. HUNTERS COURT
2. QUAIL COURT
3. FOX COURT
4. HERBERT COURT
5. MARILYN COURT
6. BRIGITTE COURT
7. SHARON COURT
8. DWIGHT COURT
9. BEACON COURT
10. 89TH COURT
11. 90TH AVENUE
12. REDWOOD COURT
13. WESTWOOD COURT
14. HICKORY COURT
15. CHRISTOPHER AVENUE
16. MAPLEWOOD COURT

LEGEND

- | | | | |
|--|-----------------------------------|---|------------------------------|
|  | R-1 SINGLE FAMILY (10,000 Sq.Ft.) |  | B-1 LIMITED RETAIL |
|  | R-2 SINGLE FAMILY (7,500 Sq.Ft.) |  | B-2 GENERAL RETAIL & SERVICE |
|  | R-3 SINGLE FAMILY (6,000 Sq.Ft.) |  | O-1 OFFICE |
|  | R-4 MULTIPLE FAMILY |  | M-1 LIMITED MANUFACTURING |
|  | R-5 MULTIPLE FAMILY |  | PARKS/OPEN SPACE |
|  | R-6 MULTIPLE FAMILY | | |
- NOTE:
 SU = SPECIAL USE
 PUD = PLANNED UNIT DEVELOPMENT

THIS MAP REFLECTS THE TRUE AND CORRECT ZONING OF THE VILLAGE OF ORLAND HILLS, ILLINOIS AS OF MARCH 15, 2006, AND IS HEREBY PUBLISHED IN ACCORDANCE WITH THE ILLINOIS STATE STATUTES.

DATE: MARCH 15, 2006

BY: KYLE R. HASTINGS
VILLAGE PRESIDENT

ATTEST: MIKKI BURKE
VILLAGE CLERK

THIS MAP WAS PREPARED WITH DATA PROVIDED BY ROBINSON ENGINEERING, LTD. FILENAME "G78.3000.DWG" DATED 03-21-02

LEXMOR ENGINEERING LLC	
9405 BORMET DRIVE, SUITE 1 MOKENA, IL 60448	
VOICE (708) 478-3671	FAX (708) 478-3673
ZONING MAP	
ORLAND HILLS, ILLINOIS	
DRAWN BY: C. CEGIELSKI	DATE: 03/15/06
CHECKED BY: B. BRINK	SCALE: AS SHOWN
SHEET 1 OF 1	PROJECT NO. 01-036
P:\01-036\dwg\LEXMOR\03-15-06\03-15-06 OH ZONING MAP.dwg ZONING MAP	