

ATLANTIC SALMON AND TROUT POPULATIONS AND FISHERIES



River Faughan & Tributaries Catchment Status Report 2007

The Loughs Agency (FCILC)



ATLANTIC SALMON AND TROUT POPULATIONS AND FISHERIES

River Faughan and Tributaries Catchment Status Report

Report Reference LA/CSR/08/08

Written and Prepared by:

Art Niven, Fisheries Research Officer
Rachel Buchanan, Geographical Information System (GIS) Officer
Declan Lawlor, Environmental Officer

The Loughs Agency (Foyle Carlingford and Irish Lights Commission)



For further information contact:

Loughs Agency
22, Victoria Road
Londonderry
BT47 2AB

Tel: 028 71 34 21 00
Fax: 028 71 34 27 20
E-mail: general@loughs-agency.org

Loughs Agency
Carlingford Regional Office
Darcy Magee Court
Dundalk Street
Carlingford, Co Louth

Tel: 042 93 83 888
Fax: 042 93 83 888
E-mail: carlingford@loughs-agency.org

www.loughs-agency.org

Cover picture of cock salmon in breeding dress courtesy of Atlantic Salmon Trust

TABLE OF CONTENTS

TABLE OF CONTENTS	3-5
1.0 Introduction	6
1.1 The Faughan Catchment	6
1.2 Atlantic Salmon and Sea Trout	9
1.3 Non Salmonid Fish Species	9
2.0 Atlantic Salmon Stocks	10
2.1 Redd Counts	10
2.2 Juvenile Abundance	12
3.0 Trout Stocks	20
4.0 Marine Survival	27
5.0 Adult Abundance	32
5.1 Recreational Fisheries	32
5.2 Commercial Fisheries	33
5.3 Fish Counters	34
5.4 Conservation Limits/Spawning Targets	35
6.0 Habitat Monitoring	37
7.0 Land Use	43
8.0 Water Quality	45
8.1 Favourable Conditions Tables, Target Levels	55
9.0 Conservation and Protection	58
9.1 Habitat Improvement Works	58
10.0 Environmental Issues	63
11.0 Designated Areas	64
12.0 Genetic Study	65
13.0 Pollution Monitoring	65
14.0 Fishery Officers Faughan Area Report 2007	66
14.1 Fishery Officers Report	66
15.0 Actions for 2008	67
15.1 Foyle and Carlingford Areas Ongoing Actions for 2008	67
15.2 Faughan Catchment Specific Actions for 2008	68

FIGURES AND TABLES

1.0 Introduction	6
Fig 1.1 Picture of mid section of the main River Faughan	7
Fig 1.11 Map of Foyle and Carlingford catchments	8
Fig 1.3 Sample of fish from the Foyle estuary	9
2.0 Atlantic Salmon Stocks	10
Table 2.1 Redd counts and flow	10
Fig 2.11 Water flow	11
Fig 2.12 Redd counts (Faughan and Foyle)	11
Table 2.2 Electrofishing classification	13
Fig 2.21 Faughan Catchment Mean Fry Index 1998-2007	13
Fig 2.22 Electrofishing site classification Chart (salmon)	13
Fig 2.23 Electrofishing classification Chart 2007 (salmon)	14
Fig 2.24 Electrofishing classification Chart 2006 (salmon)	14
Fig 2.25 Electrofishing classification Map 2007 (salmon)	15
Fig 2.26 Electrofishing classification Map 2006 (salmon)	16
Fig 2.27 Electrofishing classification Map 2005 (salmon)	17
Fig 2.28 Electrofishing classification Map 2004 (salmon)	18
Fig 2.29 Electrofishing classification Map 2003 (salmon)	19

3.0 Trout Stocks	20
Fig 3 Electrofishing	20
Fig 3.1 Faughan Catchment Mean Fry Index 1998-2007	20
Fig 3.11 Electrofishing site classification Chart (trout)	20
Fig 3.12 Electrofishing classification Chart 2007 (trout)	21
Fig 3.13 Electrofishing classification Chart 2006 (trout)	21
Fig 3.14 Electrofishing classification Map 2007 (trout)	22
Fig 3.15 Electrofishing classification Map 2006 (trout)	23
Fig 3.16 Electrofishing classification Map 2005 (trout)	24
Fig 3.17 Electrofishing classification Map 2004 (trout)	25
Fig 3.18 Electrofishing classification Map 2003 (trout)	26
4.0 Marine Survival	27
Table 4 Marine survival rates	27
Fig 4 Proposed Survey Areas 2008	28
Fig 4a Celtic Explorer	28
Fig 4b SALSEA Research Cruise	29
Fig 4c Rotary Screw Trap	29
Table 4.1 Smolt tagging data	30
Table 4.12 Recapture data	30
Fig 4d Smolt data from Rotary Screw Trap	30
Table 4.13 Smolt age	31
Fig 4.14 Atlantic salmon smolts	31
5.0 Adult Abundance	32
Table 5 Declared rod catch (Foyle system)	32
Table 5.1 Declared rod catch (Faughan catchment)	32
Fig 5.11 Angler	33
Table 5.2 Commercial catch	33
Fig 5.21 Commercial fishers	34
Fig 5.3 Campsie Barrage and fish pass	34
Table 5.31 Counter figures	34
Fig 5.32 Monthly Count 2007	35
Fig 5.33 All Foyle Counters 2007	35
Table 5.4 Faughan rod catch and counter figure	36
Table 5.41 Faughan catchment estimated egg deposition	36
6.0 Habitat Monitoring	37
Fig 6 Life cycle unit diagram	37
Fig 6.1 Habitat	37
Fig 6.11 Habitat overview key map	38
Fig 6.12 Habitat survey map 1	39
Fig 6.13 Habitat survey map 2	40
Fig 6.14 Habitat survey map 3	41
Fig 6.15 Habitat survey map 4	42
7.0 Land Use	43
Fig 7 Land Use Classification Chart	43
Fig 7.1 Land Use Classification Map	44
8.0 Water Quality	45
Fig 8 Water Quality Testing	45
Fig 8.01 Suspended Solids Results 2007	48
Fig 8.02 Ammonia Results 2007	49
Fig 8.03 Phosphorus Results 2007	50
Fig 8.04 BOD Results 2007	51
Fig 8.05 BMWP Results 2007	52
Table 8.1 Chemical GQA criteria	53

Table 8.2 Biological GQA criteria	54
Fig 8.06 Mayfly nymph	54
Table 8.3 Favourable Condition Targets	55
Fig 8.07 Chemical GQA 2006	56
Fig 8.08 Biological GQA 2006	57
9.0 Conservation and Protection	58
Table 9 Conservation and Protection duties	58
Table 9.1 Foyle System Seizures 2002-2007	58
Table 9.2 Faughan Catchment Seizures 2002-2007	58
Fig 9.11-9.13 Habitat works	59
Fig 9.14-9.17 Bondsglen Habitat works	60
Fig 9.18-9.21 Bondsglen Habitat works	61
Fig 9.22-9.23 Foreglen improved habitat	61
The Loughs Agency Approach to Habitat Improvement	62

River Faughan and Tributaries Catchment Status Report

1.0 INTRODUCTION

The River Faughan and tributaries catchment status report has been updated in 2008 to include results and reviews for 2007. This catchment status report introduces the major issues affecting the fishery resources of the River Faughan and its tributaries. It is anticipated that circulation of this report will encourage debate between stakeholders and the Loughs Agency. Feedback would be welcomed and will contribute towards future reports.

The fisheries of the Foyle and Carlingford systems are of great environmental, social and economic importance. It is within this context that the Loughs Agency aims to manage, conserve, protect, improve and develop the inland fishery resources, preserving native biodiversity and contributing towards the sustainable development of the catchments.

The River Faughan and tributaries catchment status report provides background information on the aquatic environment within the Faughan catchment, presents the results of survey work carried out by the Loughs Agency, disseminates catch statistics and outlines planned action.

The primary fish species within the Faughan catchment include Atlantic salmon (*Salmo salar* L.), Trout (Sea Trout and resident Brown Trout) (*Salmo trutta* L.), Sea Lamprey (*Petromyzon marinus*), River/Brook Lamprey (*Lampetra* sp.) and European Eel (*Anguilla anguilla* L.). Flounder (*Platichthys flesus* L.), Twaite Shad (*Alosa fallax* Lacépède), Grey Mullet (*Chelon labrosus*) and European Smelt (*Osmerus eperlanus* L.) are present within the Faughan estuary.

Activities that have the potential to contribute negatively on the fishery resources and the habitats that support these populations are outlined and remedial activities presented.

1.1 The Faughan Catchment

The River Faughan flows through a valley of glacial origin with large deposits of sand and gravel present throughout the catchment. Rising in central Co Londonderry on the western slopes of the Sperrin mountain range the river flows in a north-westerly direction where it eventually discharges into Lough Foyle.

The geology of the upper reaches consists predominantly of thin deposits of peat overlying schist and quartzite from the upper Dalradian period. The headwaters are located in undulating terrain dominated by peat bogs and associated vegetation with some commercial coniferous forestry plantations. Downstream the lithology changes to boulder clay with significant deposits of sand, gravel and alluvium in the river plain.

Land use is predominantly marginal rough grazing in the uplands moving to lowland grazing and arable in the lower reaches. The River Faughan and tributaries have a channel length of approximately 66.5 km and has a catchment area of 295 km².

The Faughan catchment is impacted upon by a wide range of anthropogenic factors within both the terrestrial and aquatic environments. A diverse array of impacts include amongst others; agriculture, sand and gravel extraction, commercial forestry, commercial and recreational fishing, industry, water abstraction, sewage treatment, diffuse and point source pollution, invasive plant species, urban sprawl and flood defences.

Increasing pressures on the aquatic environment within the Faughan catchment requires appropriate monitoring, control and remediation if native biodiversity is to be preserved. The proximity of the Faughan catchment to a large urban area exacerbates many of these issues.

As the competent authority for fishery issues within the catchment the Loughs Agency are required to fulfil a variety of national and international obligations. European Directives including the Habitats Directive and Water Framework Directive and the transposing national legislation have assisted in creating a legislative framework in which to drive forward sustainable management of riparian and aquatic habitats and the native species which inhabit them.



Fig 1.1 Mid section of the main River Faughan. Picture taken looking downstream from Drumahoe Bridge. Note salmonid nursery and spawning habitat.

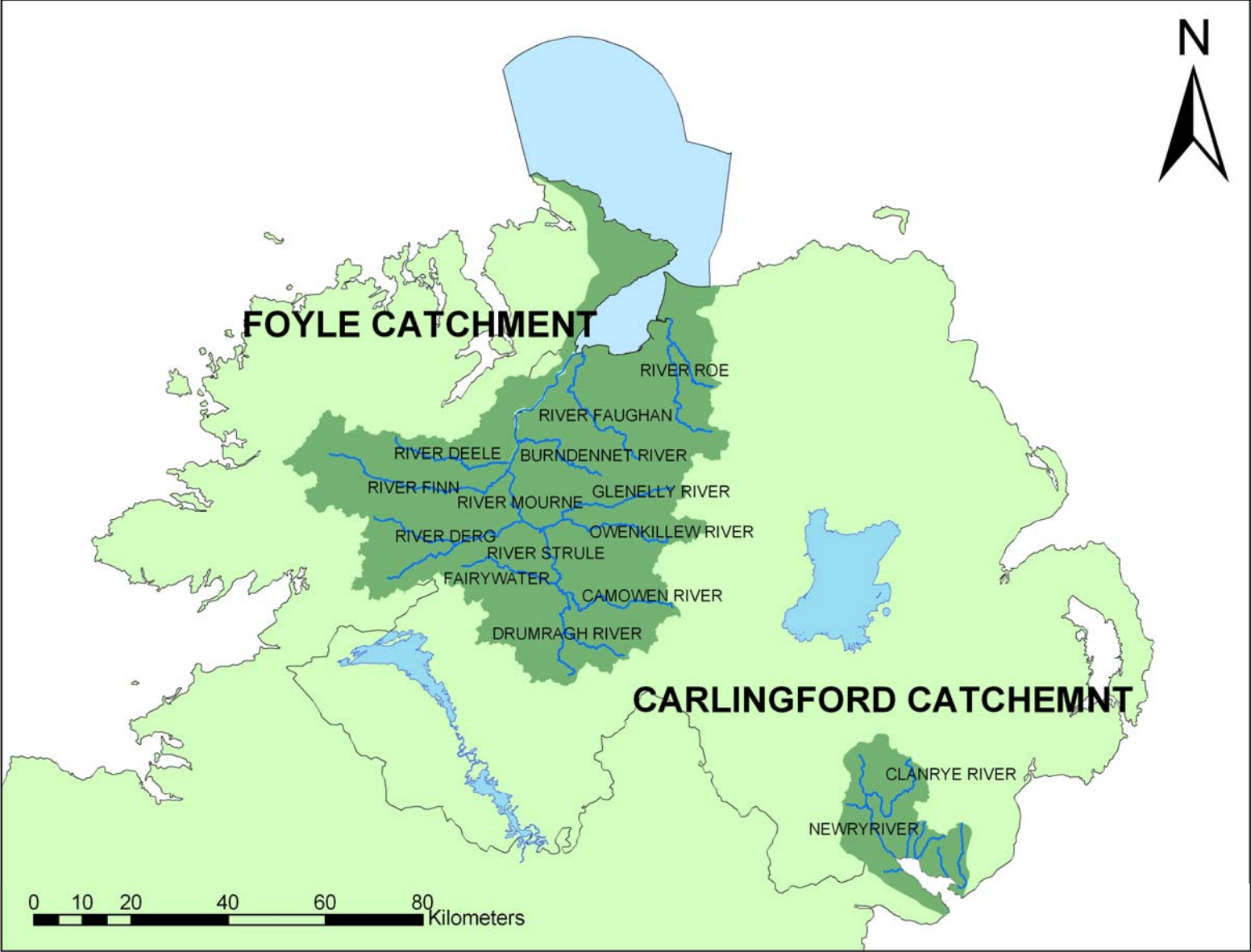


Fig 1.11 Foyle and Carlingford catchments illustrating the main rivers of the Foyle system.

1.2 Atlantic Salmon and Sea Trout

Salmon and Sea Trout are referred to as being anadromous meaning that they migrate between the freshwater and marine environments returning to freshwater to reproduce. This complex life history exposes them to varied environmental pressures and recreational and commercial fisheries.

Adult Atlantic salmon return to their natal rivers where spawning takes place. Sea trout also demonstrate an ability to return to their natal river but their homing instinct may not be as strong as those of the Atlantic salmon. After the eggs hatch the juveniles (initially referred to as fry and then parr) remain in freshwater for up to three years.

Smoltification is the physiological adaptation which occurs when the juvenile salmon change from the parr stage (freshwater phase) to the smolt stage (marine phase). In the Foyle system this can occur after one, two or three years. Most Foyle salmon (referred to as post smolts) will remain after smoltification in the North Atlantic for one year and are referred to on their return to the coast and rivers as grilse. Salmon which stay at sea for longer than one year are referred to as multi sea winter (MSW) salmon.

1.3 Non Salmonid Fish Species

As highlighted earlier populations of other non salmonid fish species occur within the Faughan catchment. At present monitoring is targeted at salmonid species however with obligations under the Water Framework Directive it is envisaged that other non salmonid fish species will be monitored more closely in the future.

Fish species presence and abundance can act as a good environmental/ecological indicator demonstrating the ability of the aquatic habitat to support a diverse array of native species. Populations of the European Eel, European Smelt, Shad and River/Brook and Sea Lamprey form an important part of the native fisheries biodiversity of the Faughan catchment. Maintaining high standards of water quality and appropriate habitat for these species is essential for the overall health of the aquatic ecosystem.



Fig 1.3 Sample of fish from the Foyle estuary

2.0 ATLANTIC SALMON STOCKS

In order to describe the status of salmon stocks each of the following points need to be considered:

- Redd Counts
- Juvenile abundance
- Marine survival
- Adult abundance
- Exploitation

2.1 Redd Counts

Redds are spawning nests created by salmon or trout. Differentiation between salmon and trout redds can be made as salmon redds tend to be larger in size and trout tend to spawn earlier than salmon within the Foyle system. Research within the Foyle system using extensive annual redd count data has highlighted a good relationship between the number of redds and the total annual catch of salmon. Table 2.1 shows redd count data for the Faughan catchment and the Foyle system with mean water flow for December when redd counting is carried out. Water flow (Fig 2.11) is of significance when monitoring redds as in high water conditions the ability to see and count redds in rivers is impaired. Figure 2.12 outlines redd counts within the Foyle area and the Faughan catchment.

Area	2003/04	2004/05	2005/06	2006/07	2007/08
Foyle System	3163	2412	5354	*1338	3039
Faughan Catchment	441	501	766	*35	387
Faughan as a % of Foyle	14	21	14	*3	13
Mean Dec Flow m³s⁻¹	8.2	11	9.8	14.3	12.6

Table 2.1 Redd counts for Foyle system and Faughan catchment with mean Dec flow 2002/03 – 2006/07. *Note 2006/07 had extremely poor water conditions for redd counting

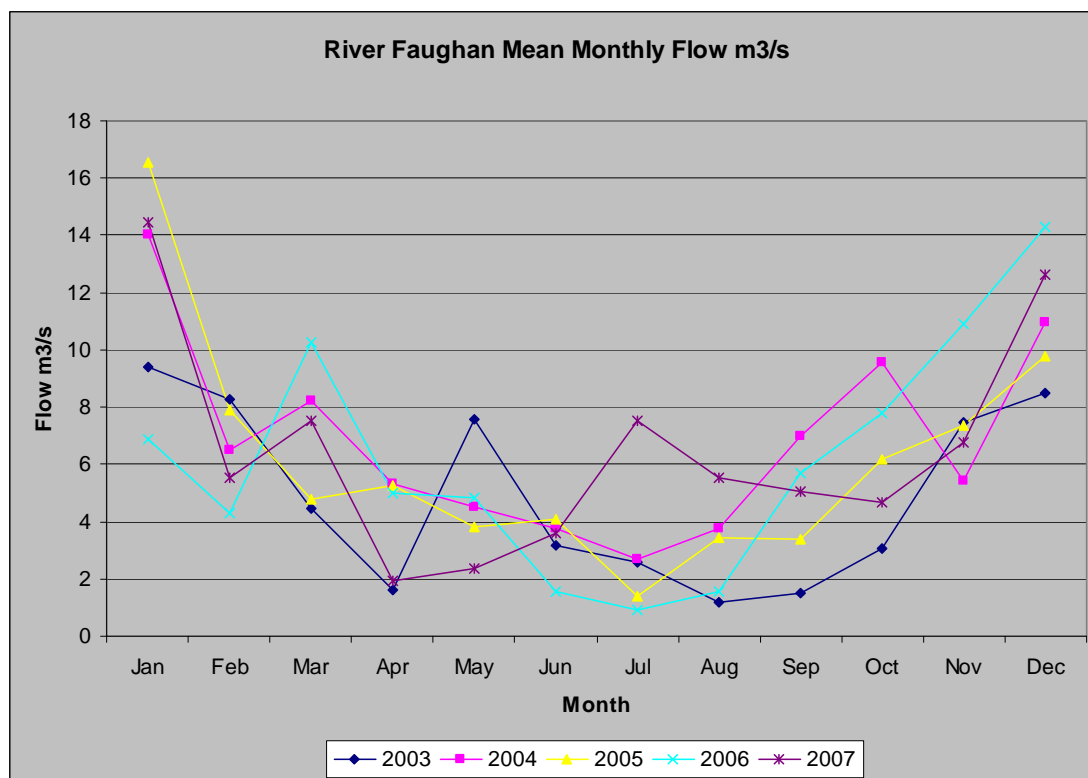


Fig 2.11 Mean monthly water flow $\text{m}^3 \text{s}^{-1}$ recorded at Drumahoe. Data supplied by Rivers Agency

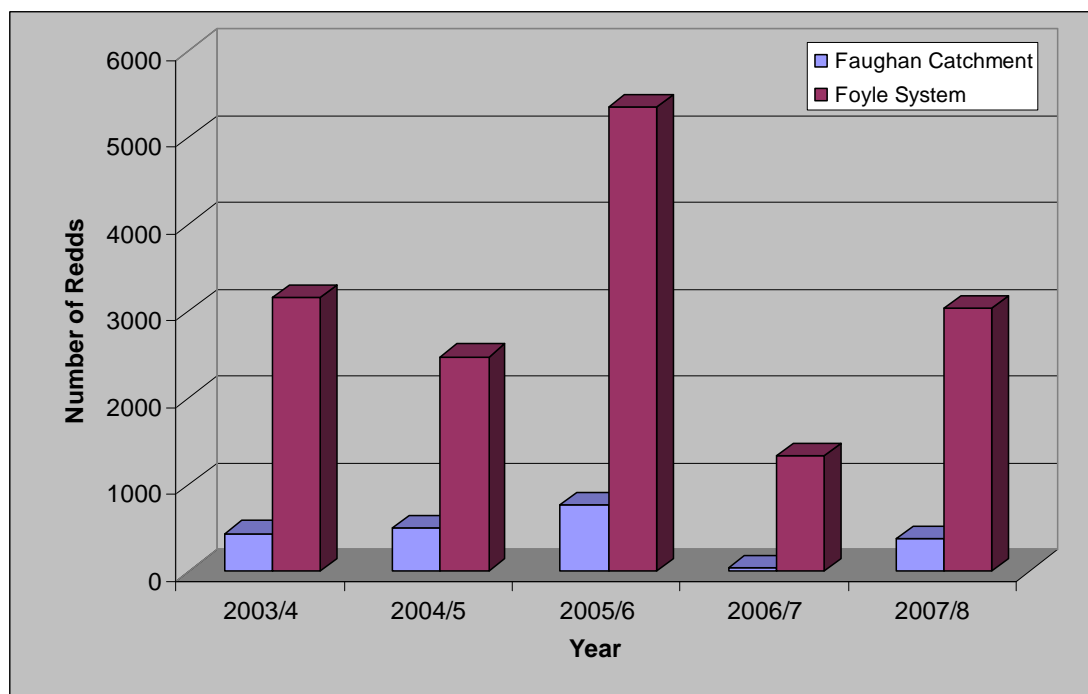


Fig 2.12 Redd counts for Foyle system and Faughan catchment 2003/04 – 2007/08. *Note 2006/07 had extremely poor water conditions for redd counting

2.2 Juvenile Abundance

Within the Loughs Agency jurisdiction trends in abundance of juvenile salmonids are monitored by annual semi-quantitative electrofishing surveys. The numbers, age and species of fish captured during five minute timed electrofishing surveys are compared with previous years data allowing for change to be monitored, facilitating suitable fishery management practices to be implemented.

In 2007 a total of 487 sites were semi-quantitatively electrofished within the Foyle system. The results for each site for salmon and trout are classified as excellent (>25 fish), good (15-24 fish), fair (5-15 fish), poor (1-4 fish) and absent (0 fish), Table 2.2. Figures 2.21 - 2.27 outline the salmon 0+ electrofishing results and site classifications for the Faughan catchment over recent years.

Semi-quantitative electrofishing was developed to monitor 0+ salmonids (fry/young of the year). In order to quantify the abundance of 1+ salmonids (parr and older) fully quantitative electrofishing surveys are required which can be used to calculate fish densities within a defined area. Rivers and tributaries with good environmental quality are more likely to support good populations of each year class.

Fish populations can vary considerably over time and location, it is therefore necessary to monitor the populations over a period of years to highlight meaningful trends before considering remedial activities such as habitat improvement works. These trends are being continually monitored by the Loughs Agency and the most appropriate management options considered.

There are a variety of reasons why electrofishing sites may be perceived to be under producing, these can include, lack of suitable juvenile habitat, the presence of impassable obstacles to migratory fish species on lower sections of a tributary, pollution, inconsiderate channel maintenance, tunnelling by bank side vegetation, stream gradient and poor forestry practices etc. The critical point is to recognise the major factors at play and to investigate all possible reasons for underproduction accepting that there may be inherent reasons as to why production may not be improved upon in certain areas. When the same areas are surveyed for other non salmonid species it may be discovered that they provide habitat more suited to these species. Habitat improvement works and the rationale behind them are discussed in greater detail later.

Obligations under the Water Framework Directive will drive future quantitative surveys of both salmonid and non salmonid species under proposed Surveillance, Operational, Investigative and Protected Area monitoring programmes.






Symbol	Grade	Number of 0+ Salmonids
	Excellent	>25
	Good	15-24
	Fair	5-14
	Poor	1-4
	Absent	0

Table 2.2 Loughs Agency semi-quantitative electrofishing classification system for 0+ salmon and trout

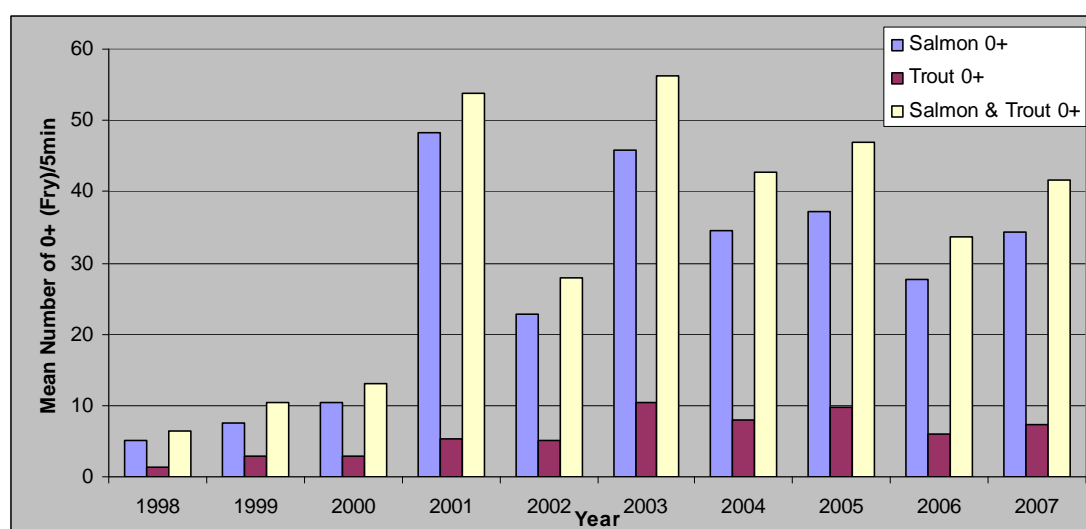


Fig 2.21 River Faughan (Foyle area) catchment fry index 1998-2007. Note number of sites surveyed has fluctuated annually from 6 in 1998 to 33 in 2007, the number of sites surveyed has stabilised since 2002.

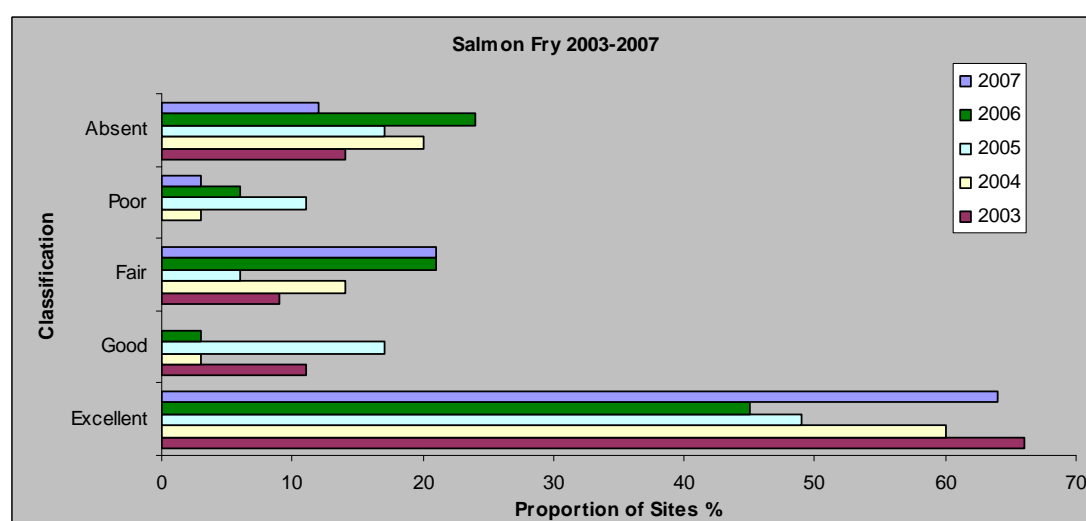


Fig 2.22 Site classifications for Faughan catchment salmon 0+ electrofishing as a percentage of all sites fished, 2003 - 2007

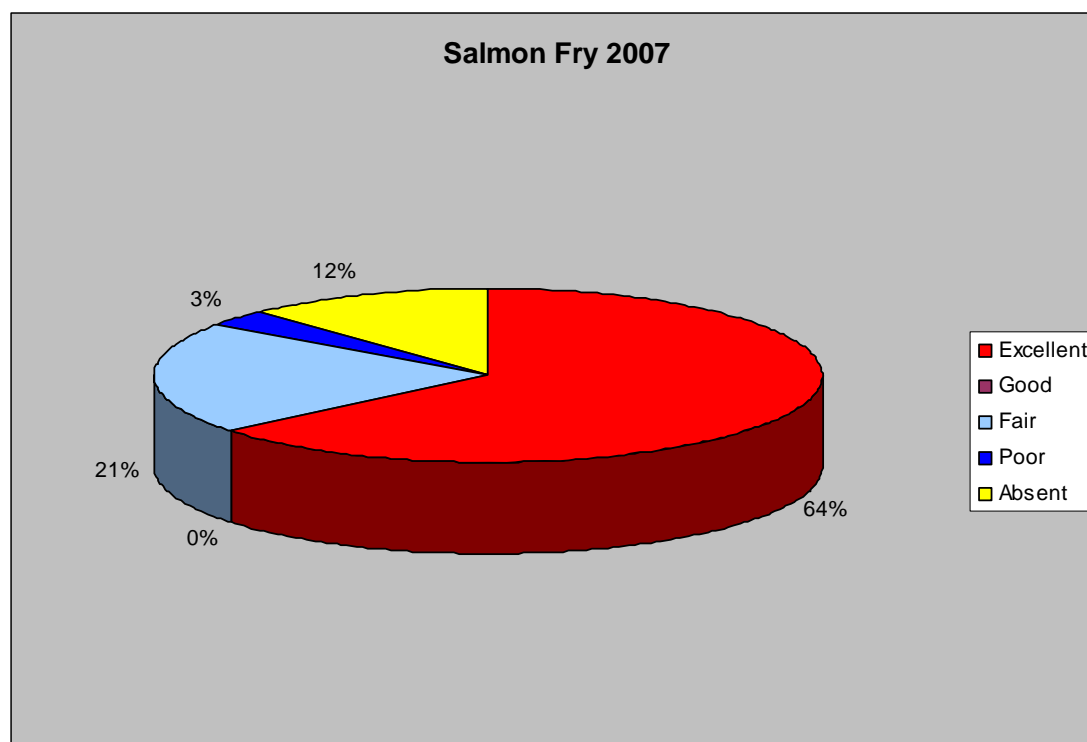


Fig 2.23 Faughan catchment salmon 0+ electrofishing site classifications as a percentage of all sites fished in 2007

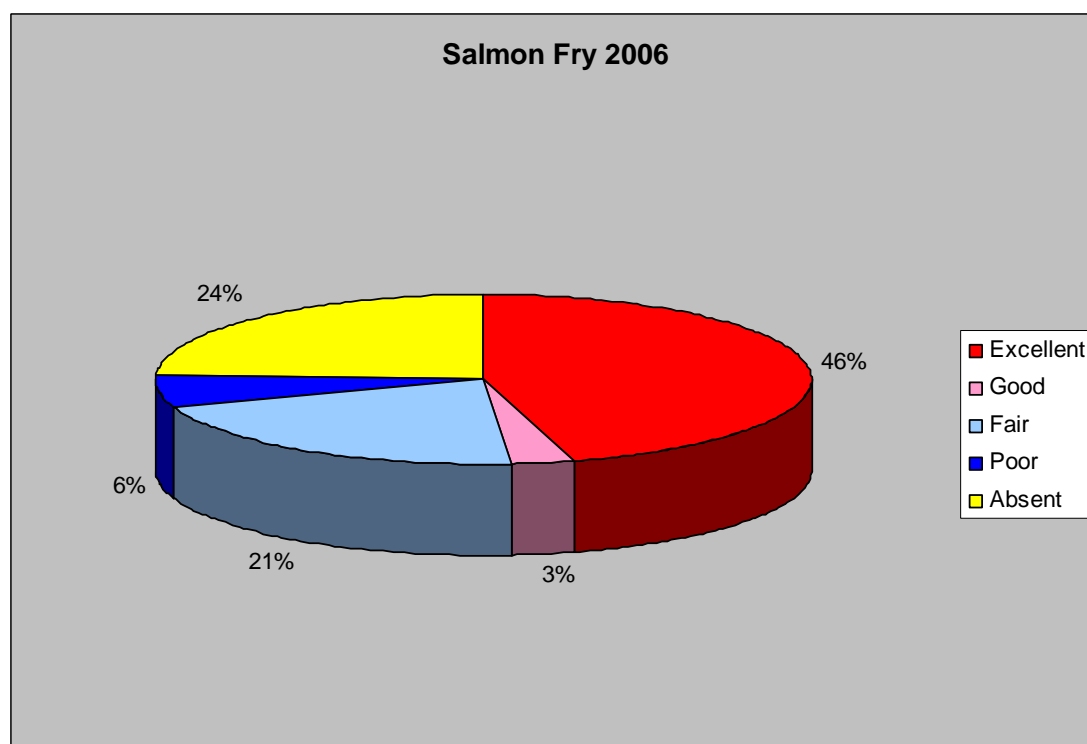


Fig 2.24 Faughan catchment salmon 0+ electrofishing site classifications as a percentage of all sites fished in 2006



Fig 2.25 Salmon 0+ electrofishing site classification 2007

Faughan Electrofishing Results for Salmon 0+ 2006

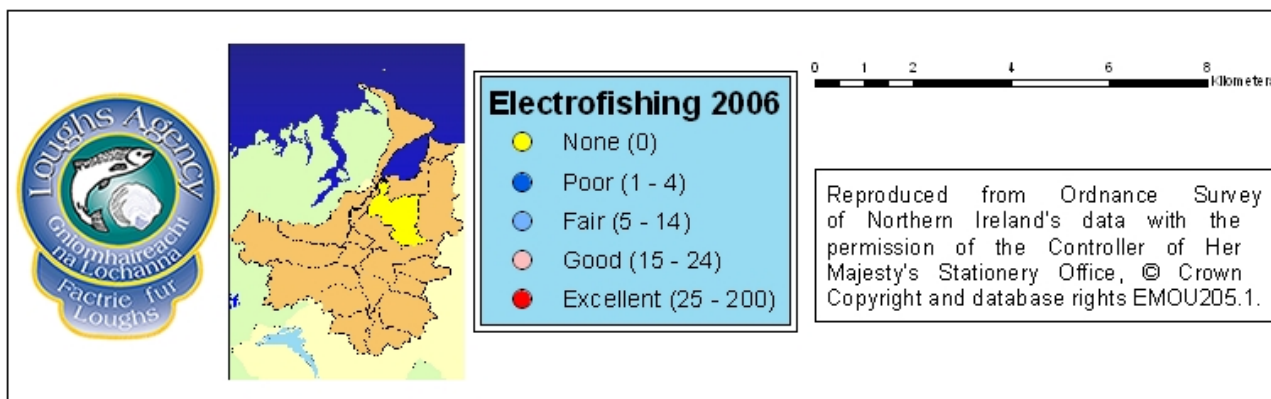
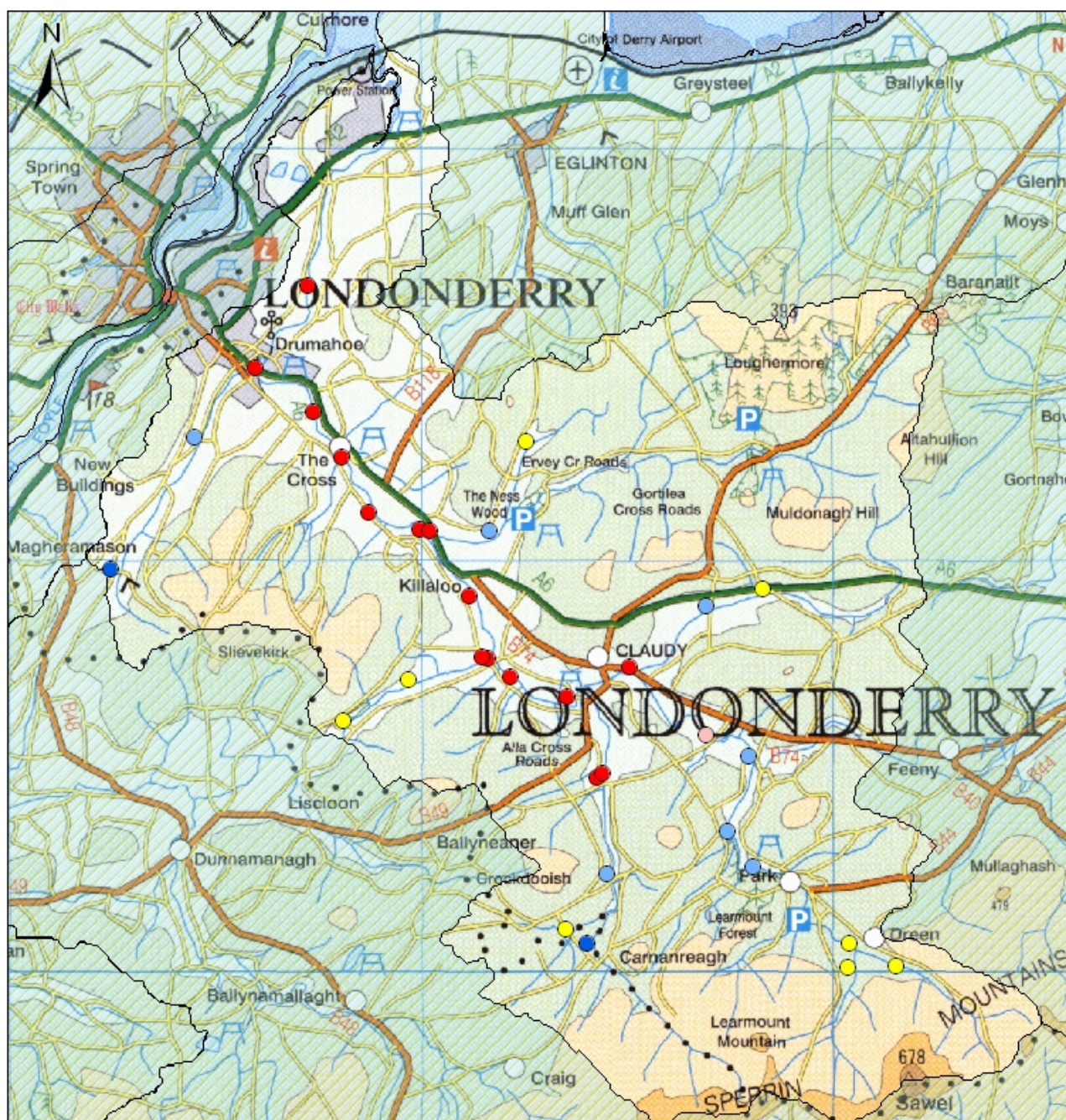


Fig 2.26 Salmon 0+ electrofishing site classification 2006

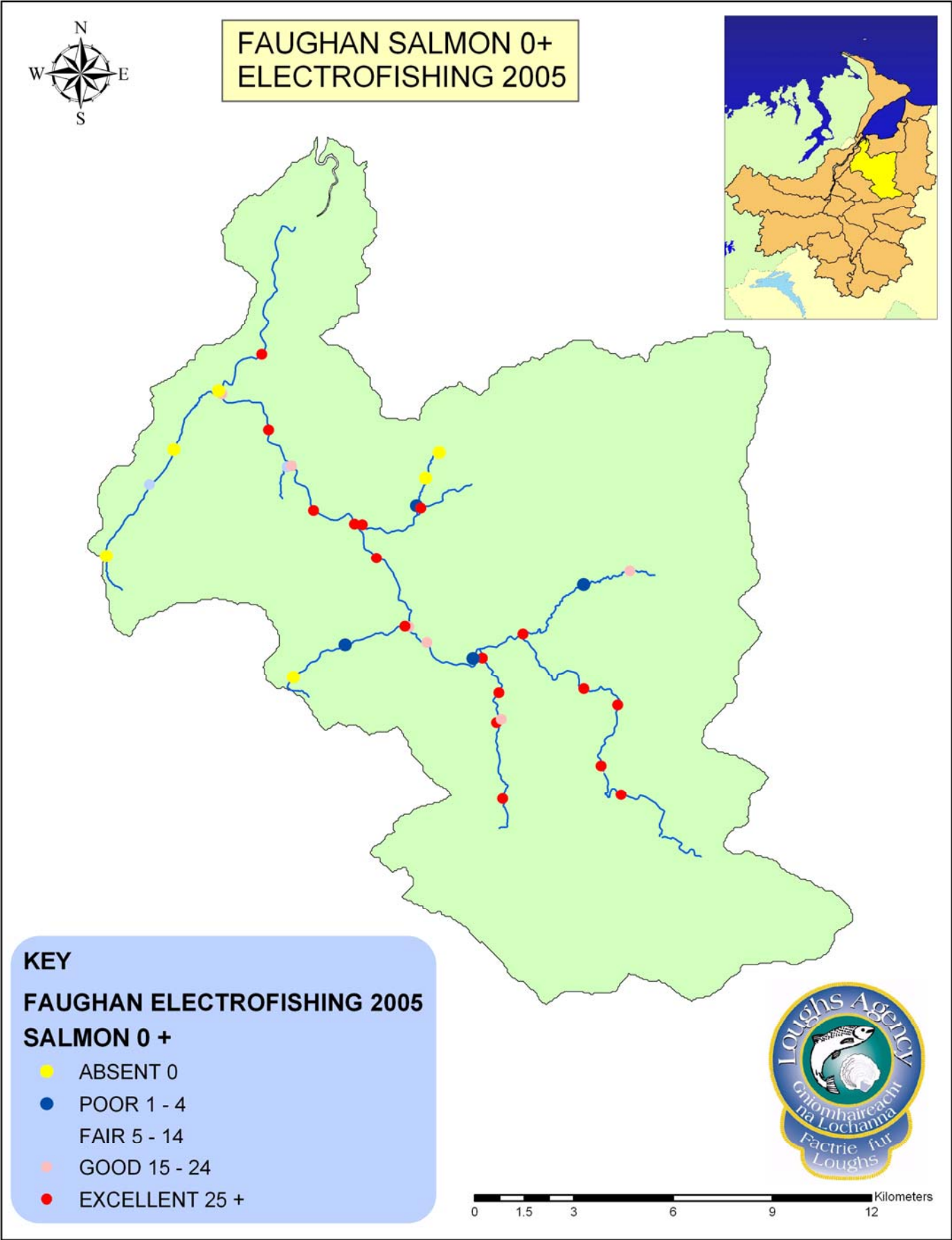


Fig 2.27 Salmon 0+ electrofishing site classifications 2005

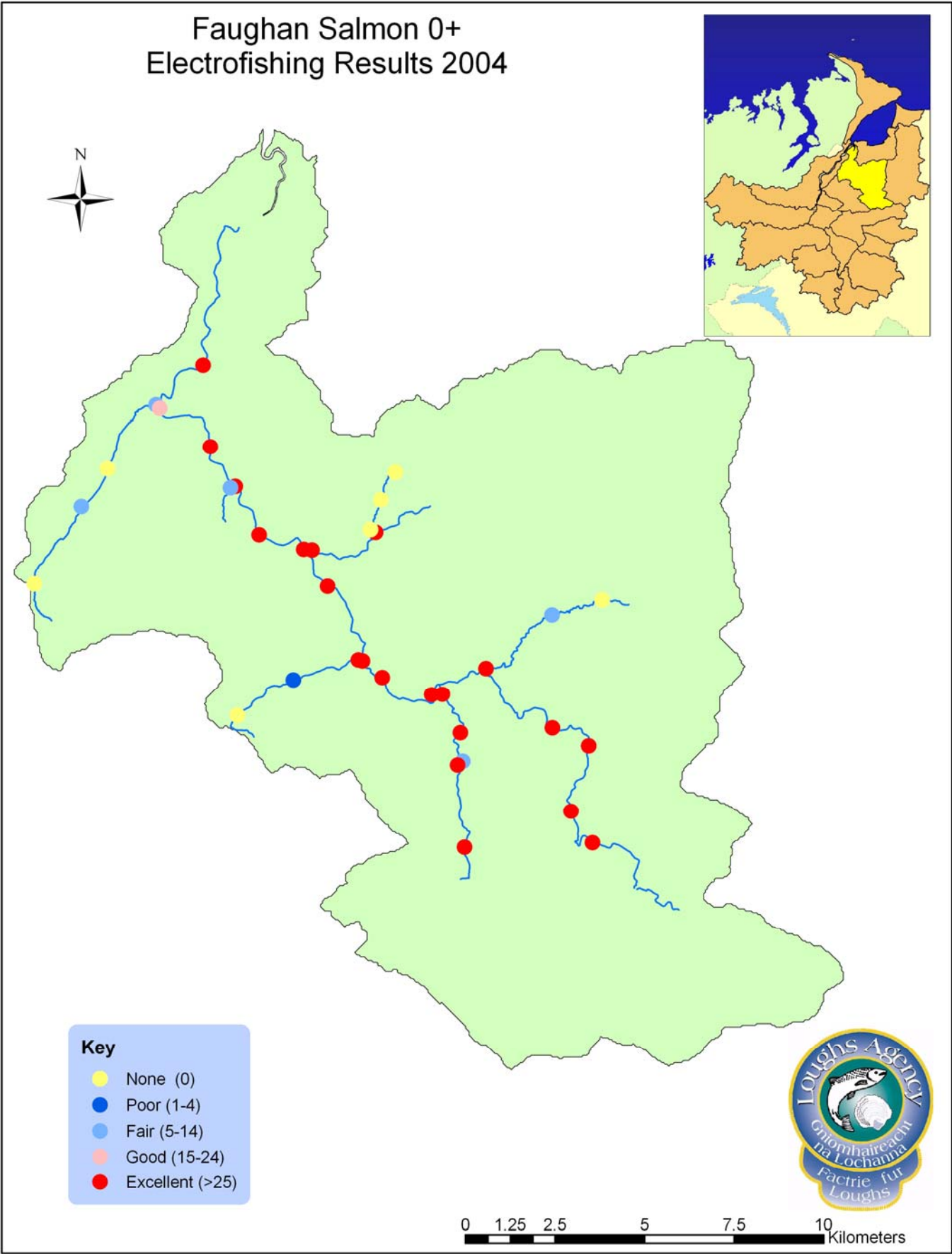


Fig 2.28 Salmon 0+ electrofishing site classifications 2004

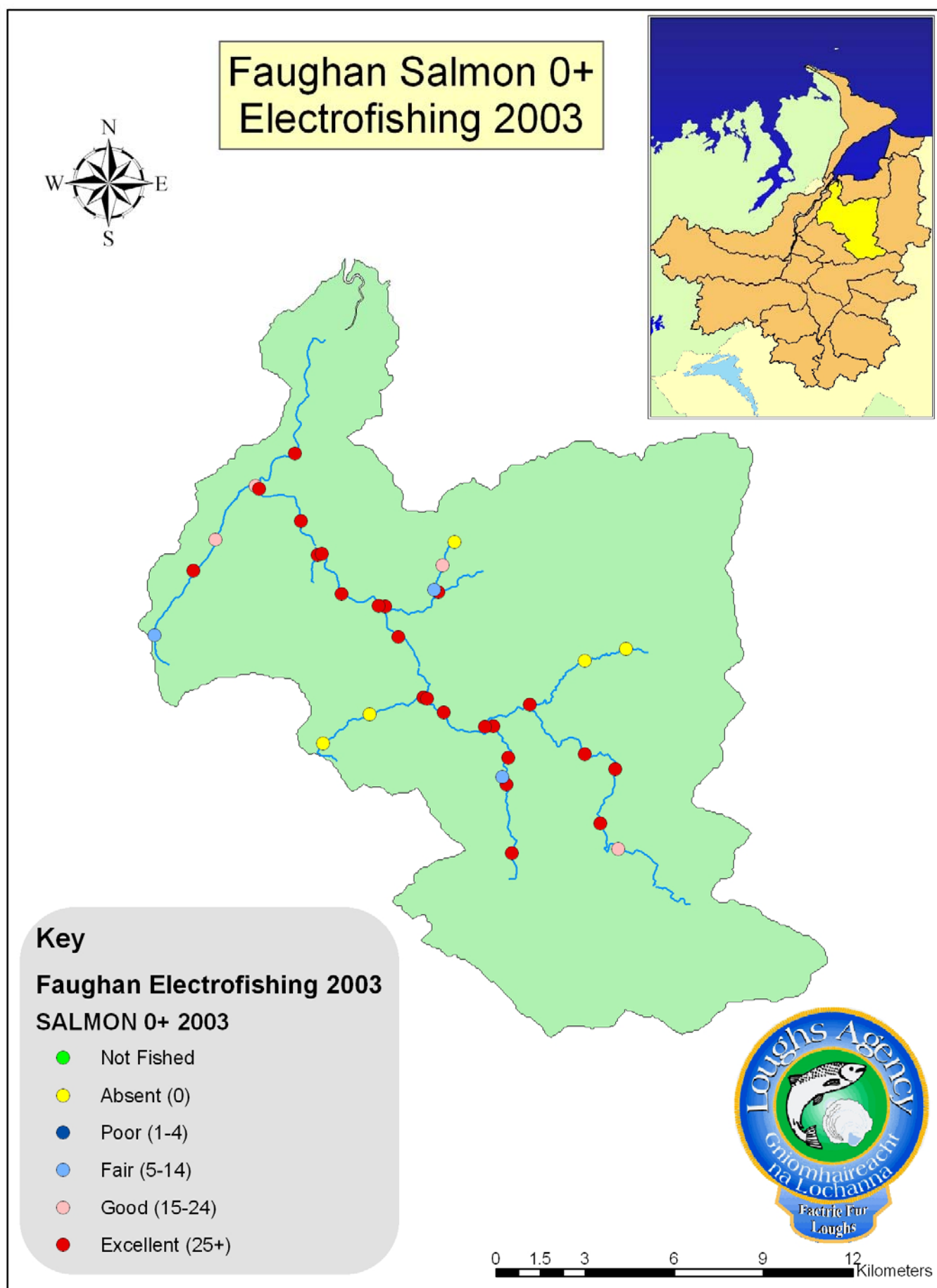


Fig 2.29 Salmon 0+ electrofishing site classifications 2003

3.0 TROUT STOCKS

Annual trends in the populations of juvenile trout are also monitored within the Loughs Agency jurisdiction using the same methodology and classification system as those employed for salmon. The semi quantitative electrofishing results for trout fry in the Faughan catchment and site classifications are displayed in Figs 3.1, 3.11, 3.12, 3.13, 3.14 & 3.15.



Fig 3 Electrofishing survey and trout parr

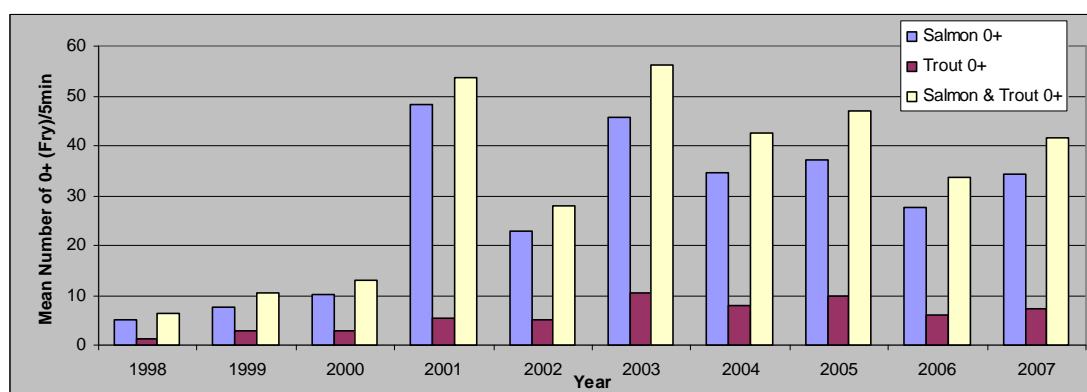


Fig 3.1 River Faughan (Foyle area) catchment fry index 1998-2007. Note number of sites surveyed has fluctuated annually from 6 in 1998 to 33 in 2007, the number of sites surveyed has stabilised since 2002.

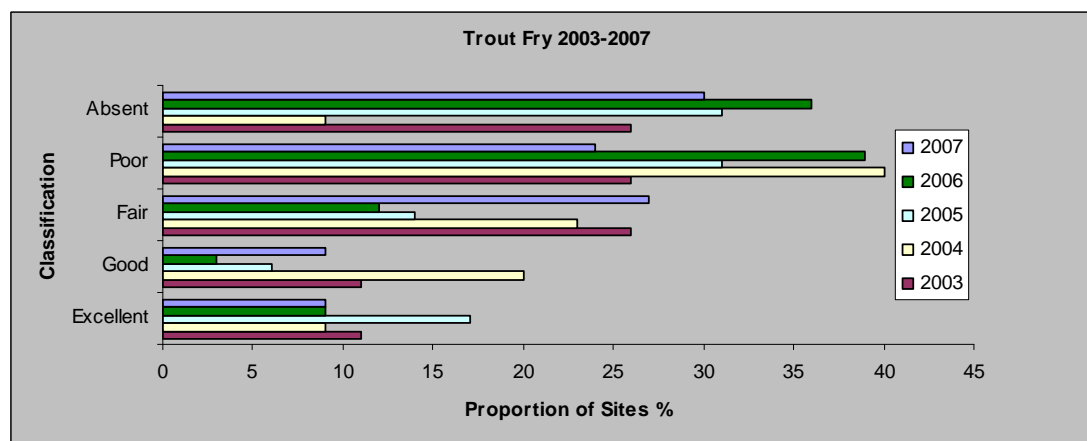


Fig 3.11 Site classifications for Faughan catchment trout 0+ electrofishing as a percentage of all sites fished, 2003 – 2007

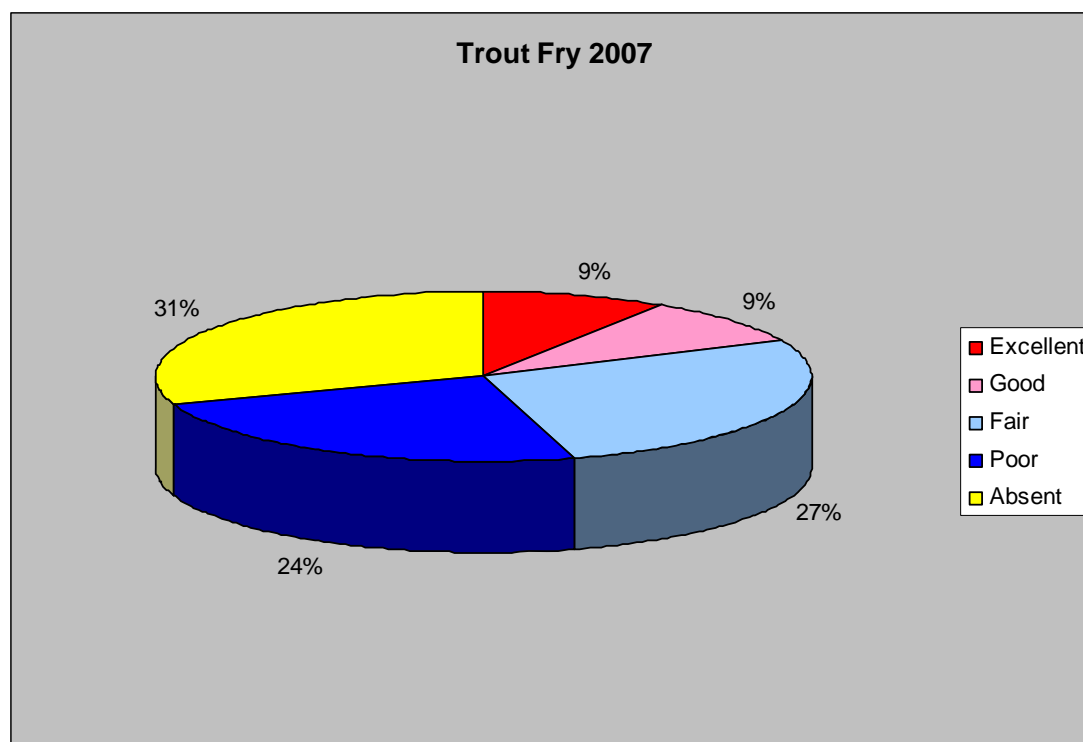


Fig 3.12 Faughan catchment trout 0+ electrofishing site classifications as a percentage of all sites fished in 2007

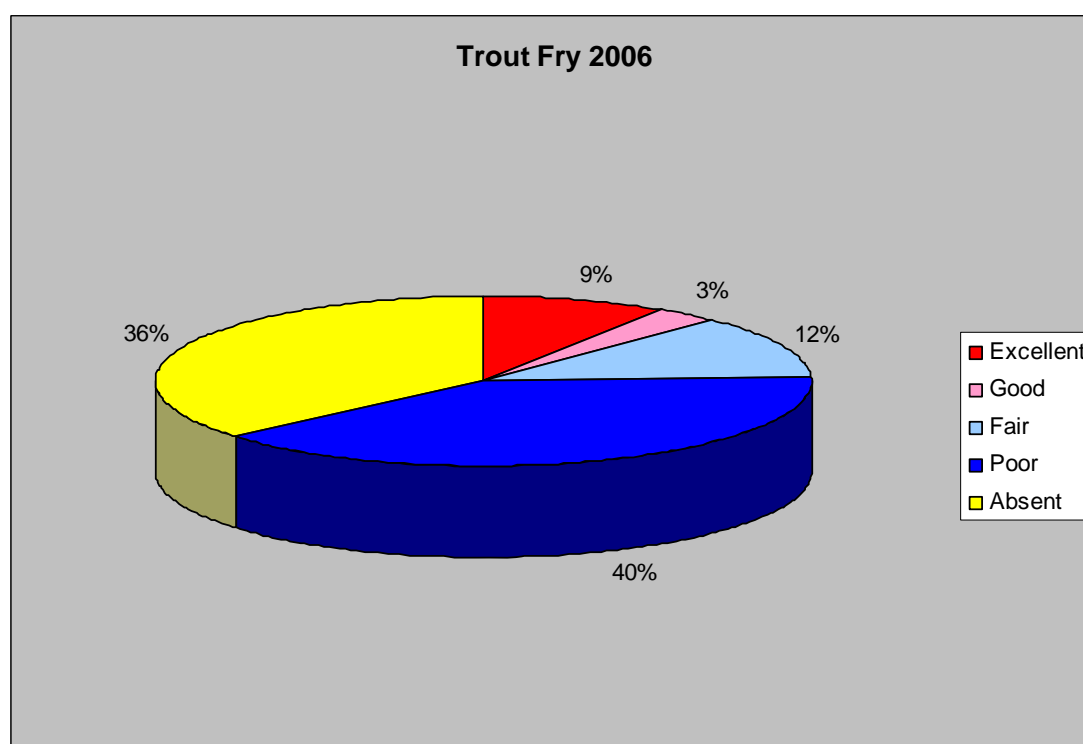


Fig 3.13 Faughan catchment trout 0+ electrofishing site classifications as a percentage of all sites fished in 2006

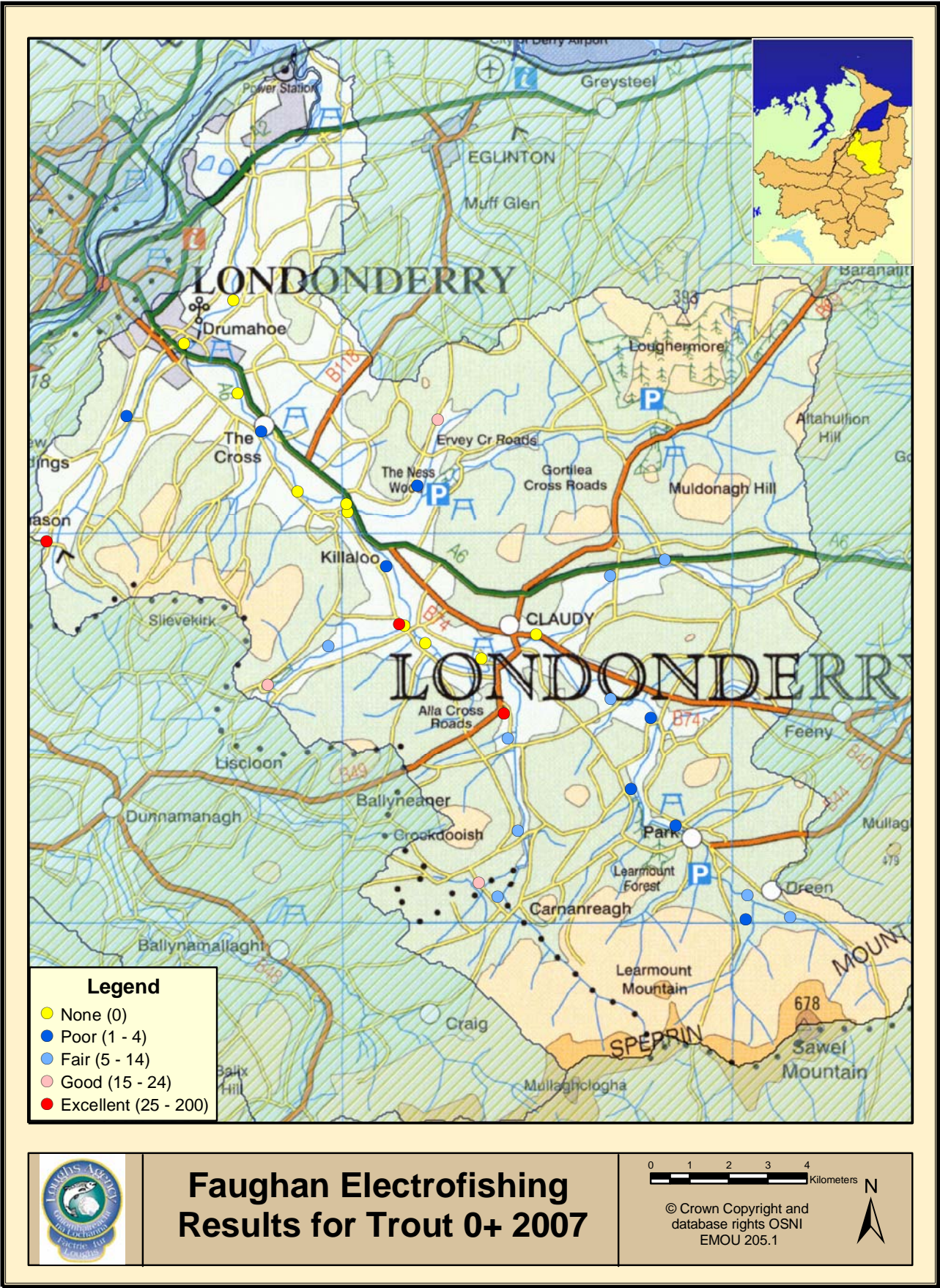
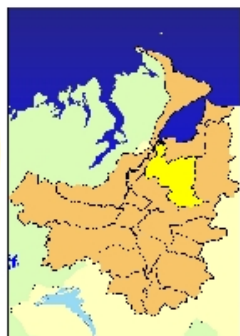


Fig 3.14 Trout 0+ electrofishing site classification 2007

Faughan Electrofishing Results for Trout 0+ 2006



Electrofishing 2006

- None (0)
- Poor (1 - 4)
- Fair (5 - 14)
- Good (15 - 24)
- Excellent (25 - 200)

0 1 2 4 6 8 Kilometers

Reproduced from Ordnance Survey of Northern Ireland's data with the permission of the Controller of Her Majesty's Stationery Office, © Crown Copyright and database rights EMOU205.1.

Fig 3.15 Trout 0+ electrofishing site classification 2006

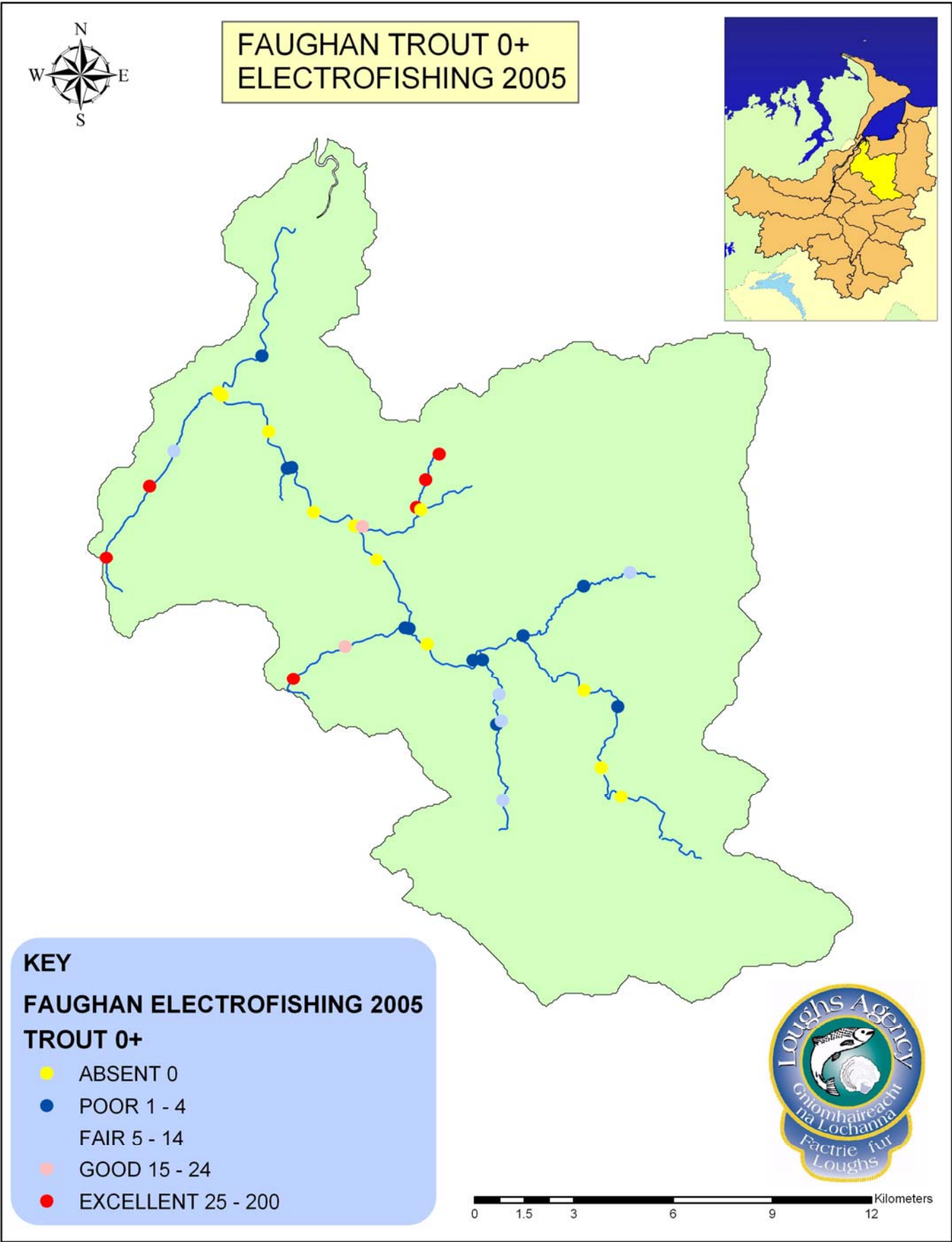


Fig 3.16 Trout 0+ electrofishing site classification 2005

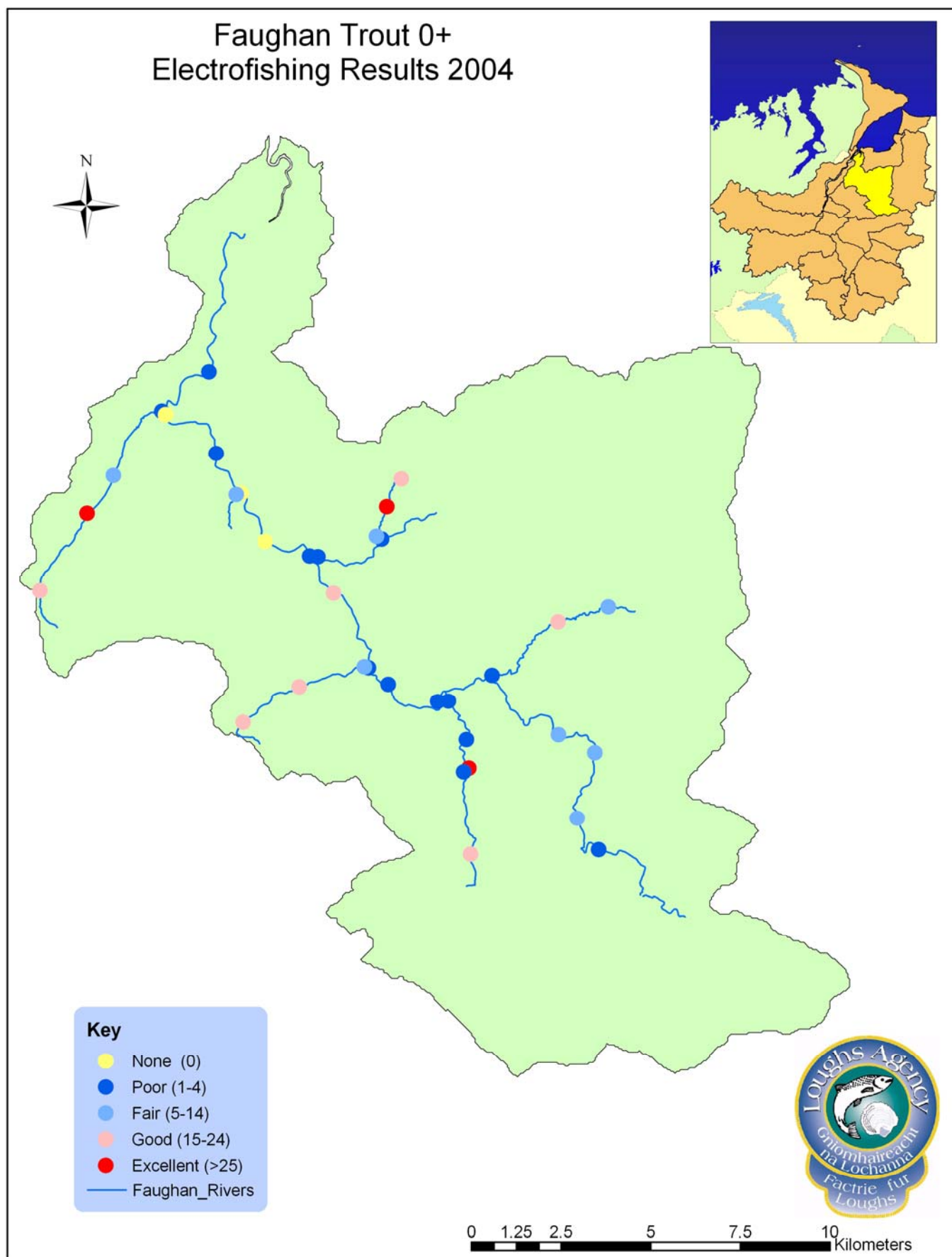


Fig 3.17 Trout 0+ electrofishing site classification 2004

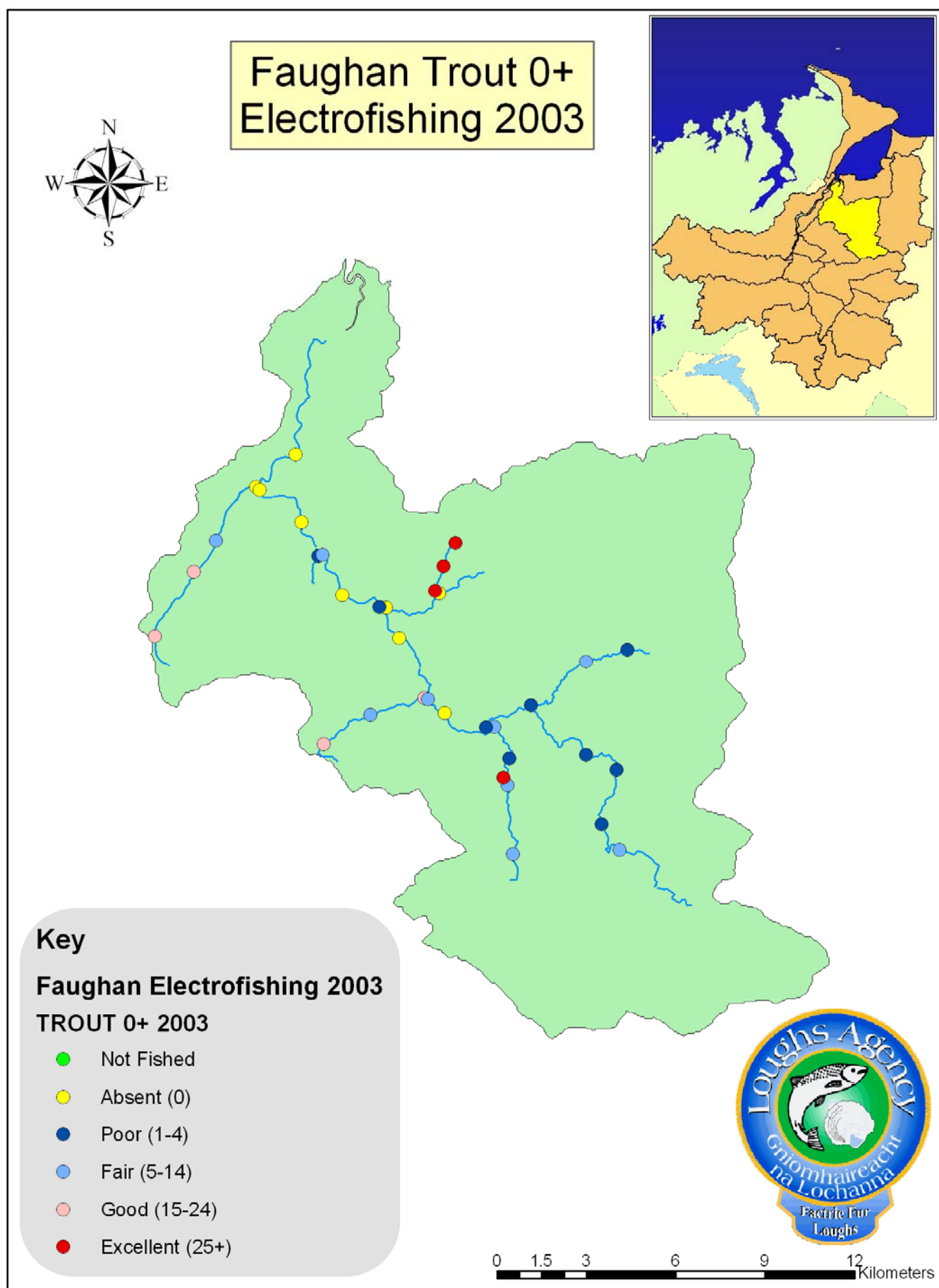


Fig 3.18 Trout 0+ electrofishing site classification 2003

4.0 MARINE SURVIVAL

The numbers of salmon that survive to return to the freshwater environment are greatly influenced by conditions in the marine environment. Climate change leading to changes in sea surface temperatures, prey abundance, high seas fishing, marine pollution, sub lethal levels of pollution and predation all have an effect on the Atlantic salmon and indeed other migratory fish species chances of survival.

Marine survival trends are monitored on a number of index rivers in the North East Atlantic where total trapping facilities are available for both migrating juvenile and adult populations. Total trapping allows for an accurate count of all migrant smolts (total freshwater production) and returning adults to be made and therefore an accurate estimate of marine survival. These projects are facilitated by the use of Coded Wire Tags (CWT). Coded wire tags are small (2-3mm long) micro tags that are injected automatically by a CWT device into the snout cartilage of anaesthetised fish remaining there for the duration of the life of the fish. CWT fish also have their adipose fin (small fin between the dorsal fin and caudal fin (tail fin)) removed so that they can be identified in the various fisheries that may intercept them. In Ireland a comprehensive screening programme is conducted at all major landing ports and markets. This programme is important in monitoring the effect of the salmon fisheries on salmon stocks from rivers both within and outside of the island of Ireland.

Trends in marine survival for the River Bush (nearest index river to the Foyle system) confirm patterns observed elsewhere on the southern stocks of North Eastern Atlantic salmon, which indicate that marine survival can be variable between stocks and years. In the River Bush marine survival has decreased considerably over recent years as outlined in Table 4.

Year of Smolt Cohort	Year of Returning 1SW Grilse	Marine Survival %
Pre 1996	Pre 1998	Circa 30%
2002	2003	5.9
2003	2004	4.3
2004	2005	4.6
2005	2006	4.2
2006	2007	13.0

Table 4 Marine survival rates for the River Bush of 1SW grilse (after exploitation at sea) pre 1996 and 2002-2006 smolt cohort. Data supplied by Agri Food and Bioscience Institute, River Bush Salmon Research Station

The figures outlined in table 4 are mirrored by those for other index rivers monitoring the southern stocks of North Eastern Atlantic salmon populations. These figures suggest that salmon are facing increased pressure for survival at sea. A major new international research project called SALSEA - Merge has been developed by scientists from the North Atlantic Salmon Conservation Organisation (NASCO) parties and its research wing the International Atlantic Salmon Research Board (IASRB). There are twenty

consortium members in total including the Loughs Agency. SALSEA aims to monitor how Atlantic salmon use the ocean; where they go; how they use ocean currents, and the ocean's food resources, and what factors influence migration and distribution at sea. Research cruises commenced in 2008 to collect the necessary data to answer the questions listed above. Over 426 post smolts were caught by the two Irish cruises and 363 post smolts caught by the Faroese in the areas highlighted below. Further information and project details can be found at: <http://www.nasco.int/sas/salsea.htm>

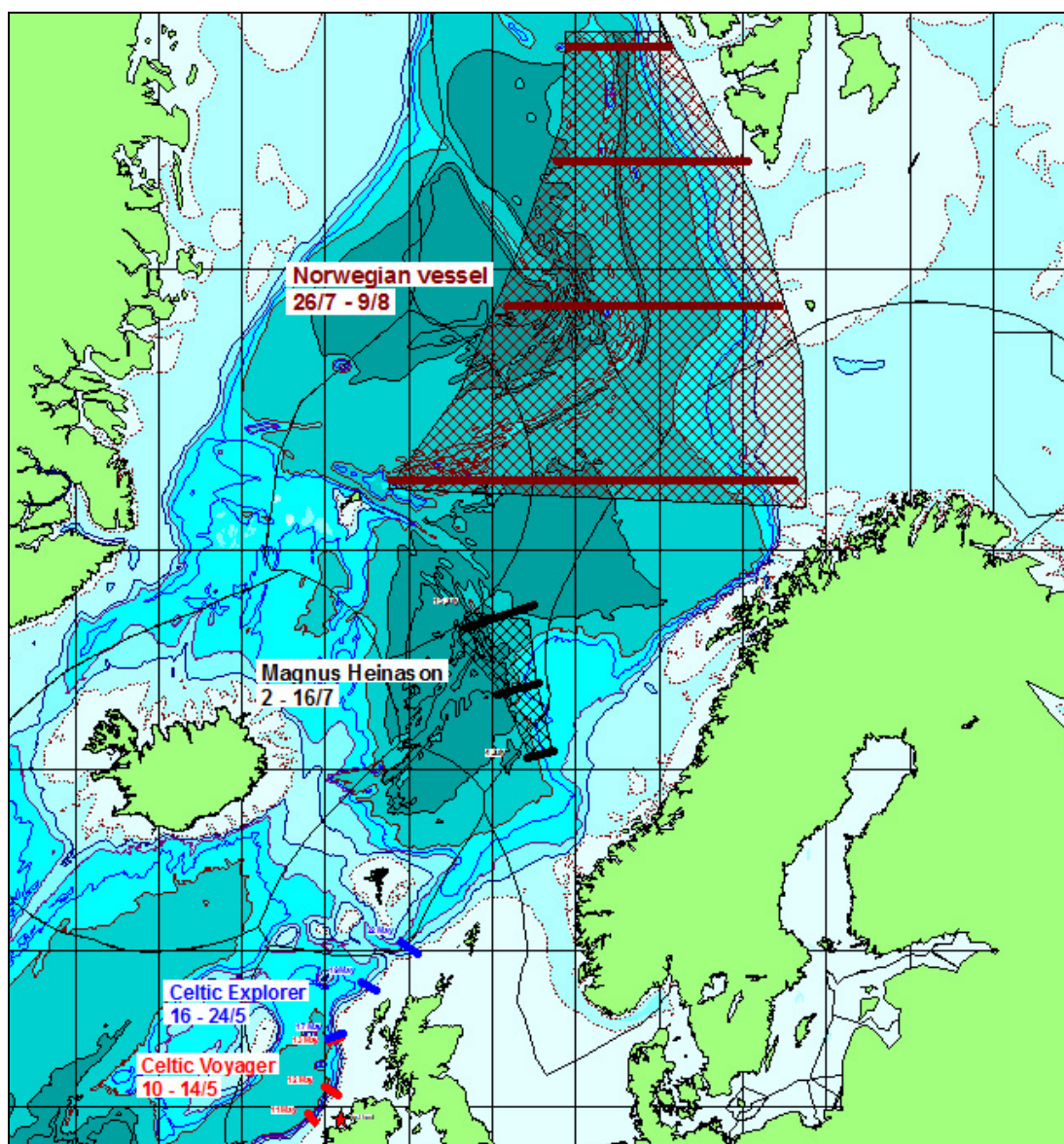


Fig 4 Proposed marine survey areas for salmon in 2008




Fig 4a RV Celtic Explorer



Figure 4b Picture from the Irish Research Vessel Celtic Explorer taken during the second SALSEA research cruise 16-24th May 2008

Since 2003 partial smolt trapping including CWT tagging has been conducted in the Faughan catchment using a rotary screw trap, Fig 4.



Figure 4c Rotary screw trap in position on the River Faughan directly below the fish pass at Campsie barrage.

Smolt trapping can have a number of objectives including the monitoring of both salmonid and non salmonid species. Sampling of the age composition, obtaining information on run timing and recording length/weight data is conducted in tandem with the tagging programme. As mentioned above total counts of migrating smolts can be made on rivers. Where this is unfeasible due to the absence of total trapping facilities, total smolt migration can be estimated by means of a mark-recapture experiment.

In 2004 an estimate of total smolt production for the Faughan catchment was made by a mark-recapture study resulting in a minimum run size estimate of 33,854 migrating salmon smolts. The estimate was a minimum due to a

number of high water events that prevented the smolt trap from fishing for a period of time during the peak smolt migration period. Tables 4.1 and 4.12 outline numbers of salmon smolts tagged from 2003-2006 and recapture data for 2003 and 2004.

Year	No of Salmon Smolts Tagged	Average Length (mm)	Average Weight (g)
2003	2113	149	33.45
2004	2500	134	24.6
2005	2210	133	23.6
2006	1025	133	25.36
2007	2062	135	27.1

Table 4.1 Numbers and average weight and length of salmon smolts tagged on the River Faughan 2003-2007. Coded Wire Tagging equipment was purchased by the Loughs Agency in 2005 with funding secured from the European Regional Development Fund through the INTERREG IIIA Programme, administered by the Environment and Heritage Service, on behalf of the Department of Environment.

Year Tagged	Year Recaptured	Numbers Recaptured	Recapture Location
2003	2004	12	Greencastle, Burtonport, Malin Head, Belmullet and Torr Head
2004	2005	16	Greencastle, Malin Head, Donegal and Galway Bay
2005	2006	3	Greencastle

Table 4.12 Recapture data from River Faughan CWT programme. Data for fish tagged in 2006 and recovered in 2007 will not be available until 2008.

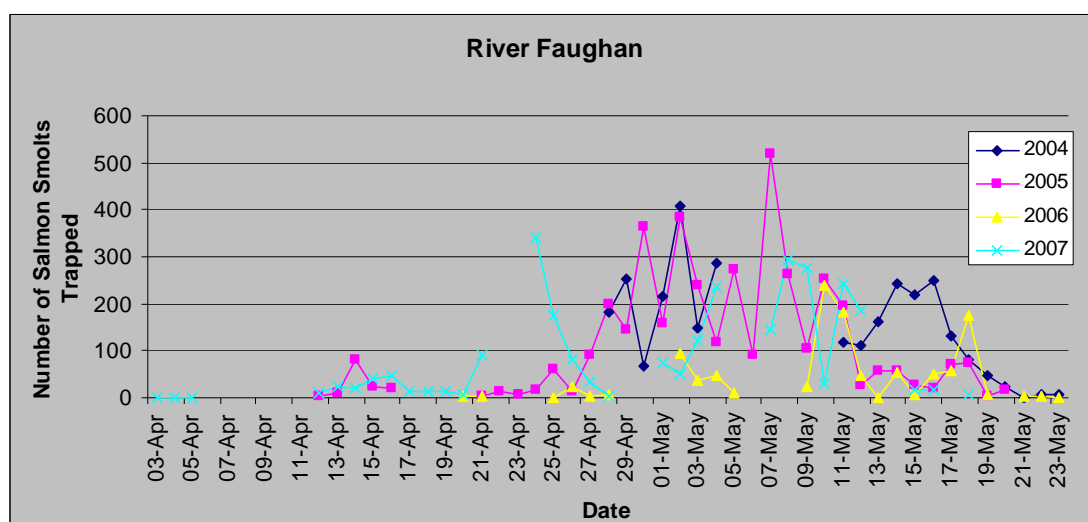


Figure 4d Salmon smolt run timing and abundance from rotary screw trap sub sample, River Faughan 2004-2007. Breaks in data are due to closure of trap during high water conditions

In 2004 a detailed examination was carried out on the age class of migrating salmon smolts in the Faughan catchment, Table 4.13.

Age at Smolting	%
1	13
2	83
3	4

Table 4.13 Age class of salmon smolts migrating from the Faughan catchment in 2004



Fig 4.14 From top to bottom, Atlantic salmon smolts from the Faughan Catchment, brook lamprey, river lamprey and sea lamprey also caught in the River Faughan smolt trap

5.0 ADULT ABUNDANCE

Adult Atlantic salmon abundance is assessed in three ways: directly by using commercial netting/recreational rod catches and fish counters and indirectly by reference to conservation limits/spawning targets.

Using catch data as a measure of population status is a well established and extensively used technique. In the Foyle system annual commercial and recreational catch data has been recorded since the establishment of the Foyle Fisheries Commission in 1952, with some data available before this period. The relationship between catch and stock is complex and care should be applied in interpretation. A more precise measure of catch incorporates fishing effort (number of licences issued or the amount of time fished) and is referred to as catch per unit effort (CPUE).

5.1 Recreational Fisheries

One problem encountered when analysing catch data is unreported catch. All recreational fishers are required by law to make catch returns. This information facilitates management decision making and therefore it is vitally important that all catch returns are accurate and made promptly at the seasons end.

Year	Declared Rod Catch Salmon	Declared Rod Catch Sea Trout	Returns as a % of Licences Issued
1999	1022	679	3.74
2000	723	417	2.55
2001	3188	450	17.68
2002	5117	1010	27.93
2003	1844	361	15.5
2004	2285	75	13.99
2005	4084	413	25.77
2006	3476	469	37
2007	4929	379	22.11

Table 5 Declared rod catch returns for salmon and trout in the Foyle and Carlingford areas. Note figures include the Clanrye and Whitewater in the Carlingford area from 2001 onwards. Carcass tagging was introduced in 2001.

Year	Declared Catch Faughan Catchment Salmon	Declared Catch Faughan Catchment Sea Trout
2001	656	450
2002	597	319
2003	335	187
2004	464	14
2005	822	213
2006	501	182
2007	1132	57

Table 5.1 Declared catch from the Faughan catchment for salmon and sea trout 2001-2007



Fig 5.11 Angler on the upper reaches of the Faughan River

5.2 Commercial Fisheries

Commercial fisheries have traditionally operated within the Foyle sea area, Lough Foyle and tidal River Foyle. The drift net and draft net fisheries as well as the rod fisheries have been closely regulated with a real time management regime in place to monitor the numbers of fish migrating up key rivers. If predetermined numbers of fish have not been counted by the strategically placed electronic fish counters at Sion Mills weir (River Mourne), Campsie Barrage (River Faughan) and the Plumb Hole (River Roe) then specified closures of the commercial and/or recreational fisheries are enforced.

In 2007 new regulations were introduced to reduce the number of commercial nets operating within the Foyle area and all mixed stock interceptory drift nets seaward of Lough Foyle were curtailed. This decision was made to comply with the EU Habitats Directive, similar curtailment of mixed stock fisheries were introduced in the Republic of Ireland. Within the Foyle area this was achieved through a voluntary hardship scheme. 18 out of 112 drift nets remain in Lough Foyle, those remaining have been reduced in size from 900m to 500m and 10 out of 50 draft nets remain. This represents a significant reduction of netting effort. Regulations were also introduced to limit the numbers of fish which could be retained by the recreational rod fishery throughout the Foyle and Carlingford areas.

Year	Drift Catch	Draft Catch	Total Drift and Draft
1998	31296	11141	42437
1999	15397	7893	23290
2000	22333	10339	32672
2001	13500	9476	22976
2002	28851	11917	40768
2003	15741	16991	32732
2004	12800	9490	22290
2005	13391	12143	25534
2006	6160	6031	12191
2007	2598	2774	5372

Table 5.2 Declared catch from the commercial salmon fisheries 1998-2007. Note 100% rate of catch returns. Reduced numbers of commercial nets operating in the Foyle area from 2007



Fig 5.21 Commercial Fishing. Draft netting on the tidal River Foyle and drift netting in Lough Foyle

5.3 Counters

Within the Foyle system a number of river catchments have electronic fish counting facilities that provide estimates on the run timing and abundance of fish >45cm. A time series of counts for the Faughan catchment is outlined in table 5.31.




Fig 5.3 Fish counting facilities on fish pass at Campsie barrage, River Faughan

Year	Number of fish >45cm
2002	4228
2003	3071
2004	2855
2005	4245
2006	3399
*2007	*1257

Table 5.31 River Faughan fish counter figures 2002-2007. * Note due to high water levels during the summer and peak run timing period for the Faughan catchment in 2007 this figure is deemed to be significantly below the actual escapement to river. The counting facility on the River Faughan at Campsie Barrage is sited on a Denil fish pass in the centre of a series of movable gates used to regulate water heights for water abstraction. In high water conditions as experienced in 2007 the gates are raised allowing for migrating fish to migrate upstream without being counted. The differential water height between the downstream and upstream side of the barrage is also reduced resulting in fish being able to leap over the gates.

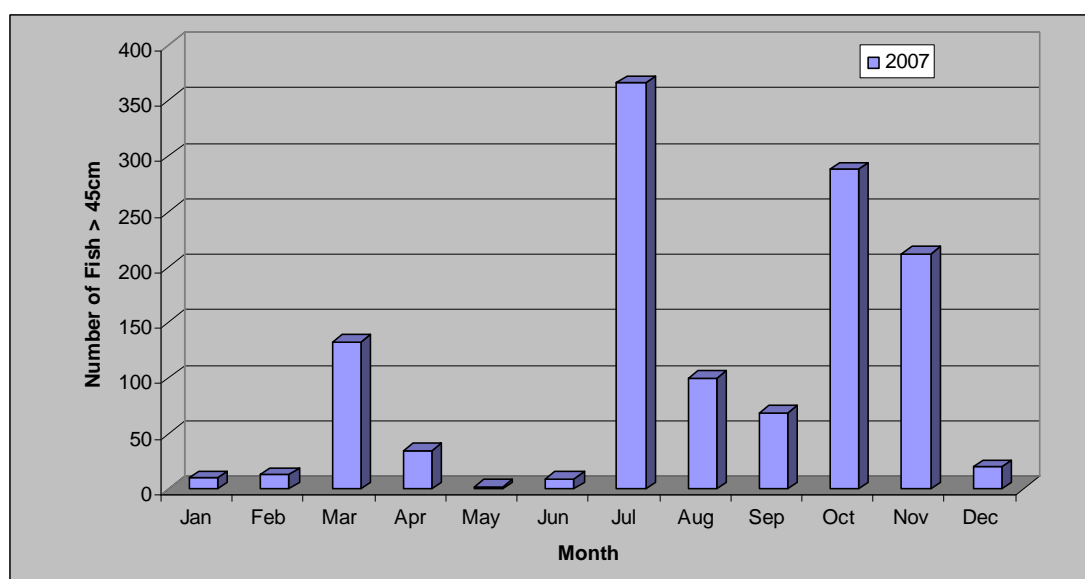


Fig 5.32 Monthly fish count on the River Faughan in 2007 as recorded at Campsie barrage

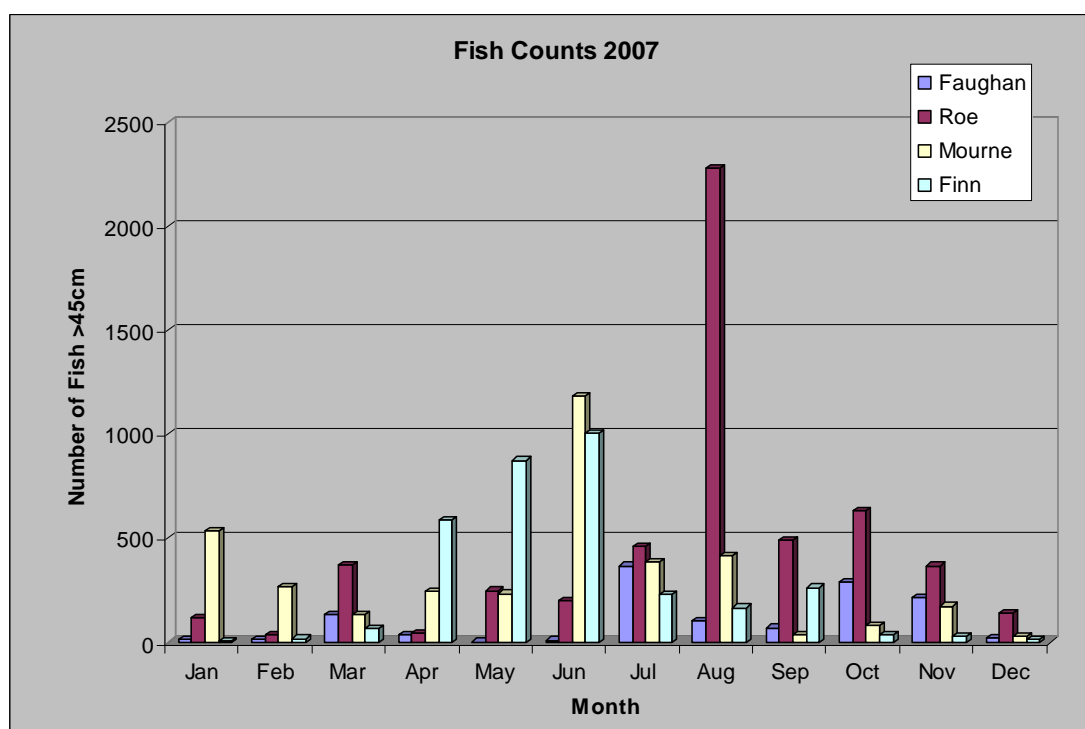


Fig 5.33 Monthly fish counts on the River Faughan, River Roe, River Finn and River Mourne at Sion Mills in 2007

5.4 Conservation Limits/Spawning targets

Another way to assess adult salmon stock status is to monitor run sizes on rivers and to compare them with predefined reference points called conservation limits. In the Foyle system the conservation limits define a level of spawning that optimises the sustainable catch by commercial and recreational fisheries. If exploitation rates increase above the sustainable catch levels the catch may increase in the short-term but the stock will

eventually reduce. Conservation limits demarcate the spawning stock level at which recruitment would begin to decline significantly (NASCO). The real time management regime incorporating the setting of management targets and spawning targets implemented in the Foyle aims to manage the fisheries and spawning populations in a sustainable manner. The management and spawning targets are set for the various river catchments based on the amount and quality of nursery habitat present. River habitat surveys are carried out along each stretch of river and graded according to the type and quality. Egg deposition levels are set according to the quality grading of each section of nursery habitat.

There are four grades of nursery habitat, however for the purpose of setting egg deposition levels only grades 1-3 are utilised. Grade 1 denotes the best quality habitat. The egg deposition rate/carrying capacity is set as follows. Grade 1 = 10 eggs per m², grade 2 = 5 eggs per m² and grade 3 2.5 eggs per m². The total number of eggs is calculated by multiplying the area of each grade of nursery habitat by the appropriate density of eggs per m². 25% is deducted from the management target allowing for loss of salmon by angling (15%) and poaching and predation (10%). The remaining figure is referred to as the conservation limit/spawning target.

Year	No of Fish Across Counter	Declared Rod Catch (Salmon)	Declared Rod Catch % of Fish Over Counter
2003	3071	335	11
2004	2855	464	16
2005	4245	822	19
2006	3399	501	15
*2007	1257	1132	*

Table 5.4 River Faughan declared salmon rod catch as a % of fish over the fish counter.

* Note due to high water in 2007 significant numbers of fish bypassed the Faughan counter

Once the number of eggs required for each river has been established this can be converted to a total number of fish required to achieve the management targets and conservation limit/spawning targets. The average fecundity (number of eggs produced per female) of Foyle salmon has been estimated at 2500 and the ratio of female to male salmon estimated at 60:40. When combined with the amount of nursery habitat of the various grades this equates to the conservation limit/spawning target. A management target of 800 adult Atlantic salmon has been set for the Faughan Catchment, this equates to a conservation limit/spawning target of 640 or 900,000 eggs.

Year	No of Fish Across Counter	Estimated Egg Deposition
2003	3071	3454875
2004	2855	3211875
2005	4245	4775625
2006	3399	3823875
*2007	1257	1414125

Table 5.41 River Faughan estimated egg deposition 2003-2007 * Note 2007 see above

6.0 HABITAT MONITORING

The Loughs Agency has carried out extensive habitat surveys on all the major rivers and tributaries within the Foyle and Carlingford catchments. Habitat surveys are carried out on foot. Although time consuming this is at present the best method for classifying the various grades of habitat. Habitat is classified into one of three life cycle units Fig 6, the presence and order of which is essential to the productive capacity of a salmonid river. Other non salmonid species also benefit from diverse in-channel habitat. The life cycle unit categories include spawning, nursery and holding habitat. Each category is then graded on a scale of 1-4, 1 representing the best quality attainable and 4 the worst. Other data collected during these surveys include channel width and impassable barriers to migratory fish species.

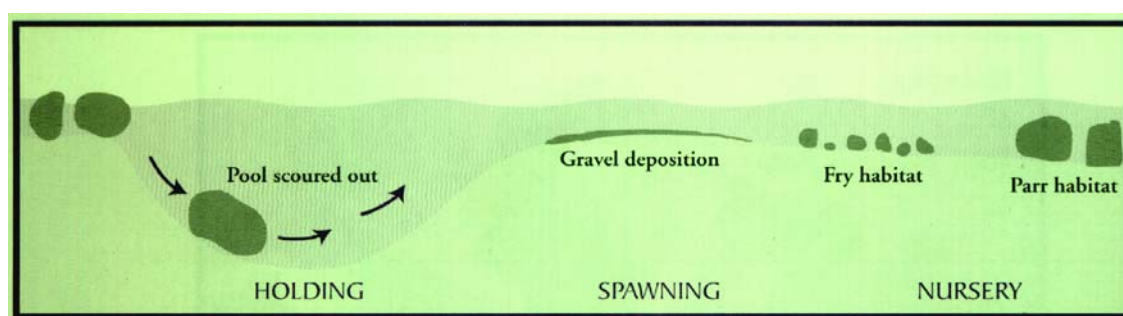


Fig 6 Life cycle unit depicting the type of habitat found in spawning, nursery and holding zones



Fig 6.1
Examples of
spawning,
nursery and
holding
habitat

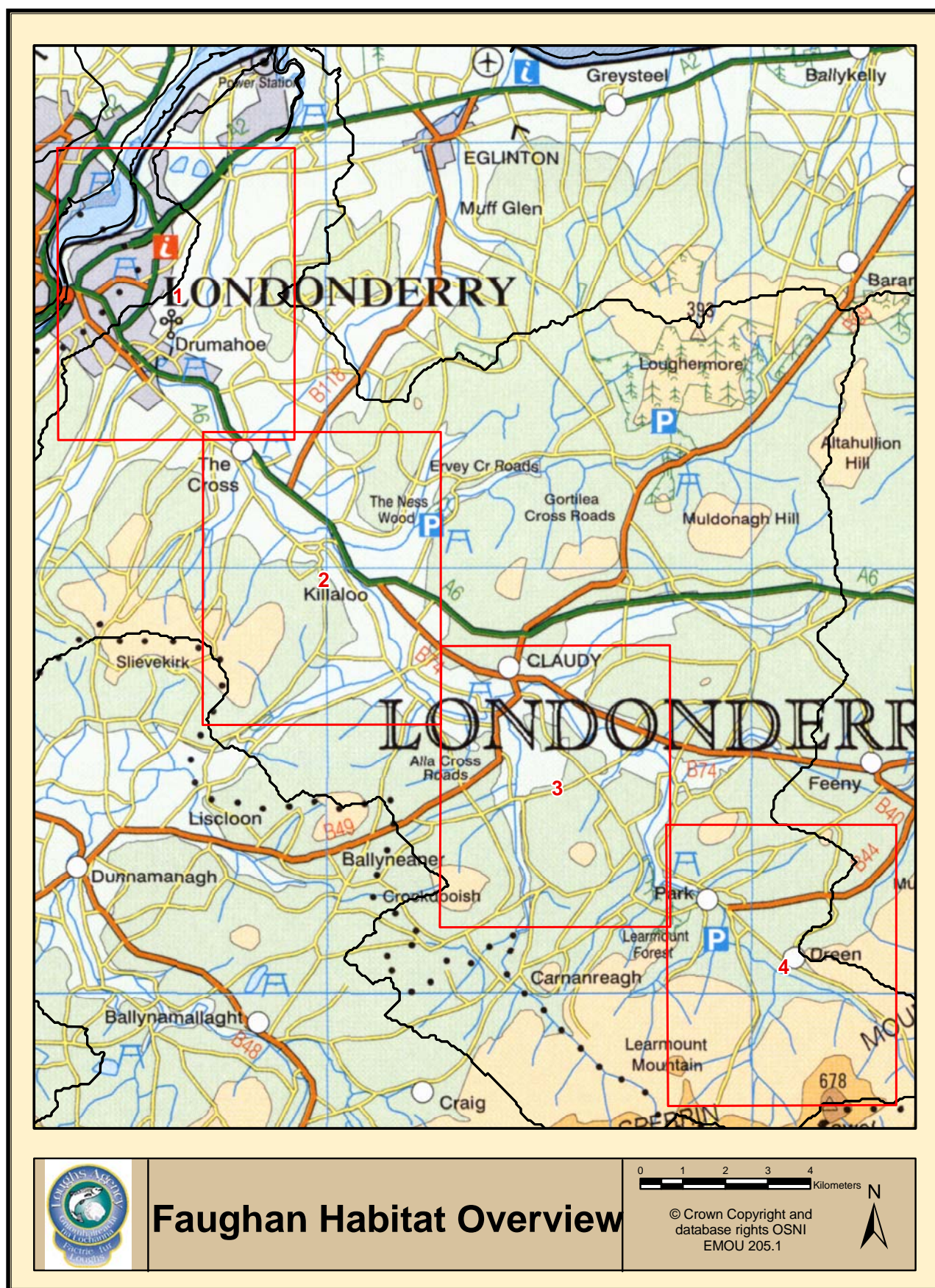


Fig 6.11 Habitat overview key for Faughan catchment

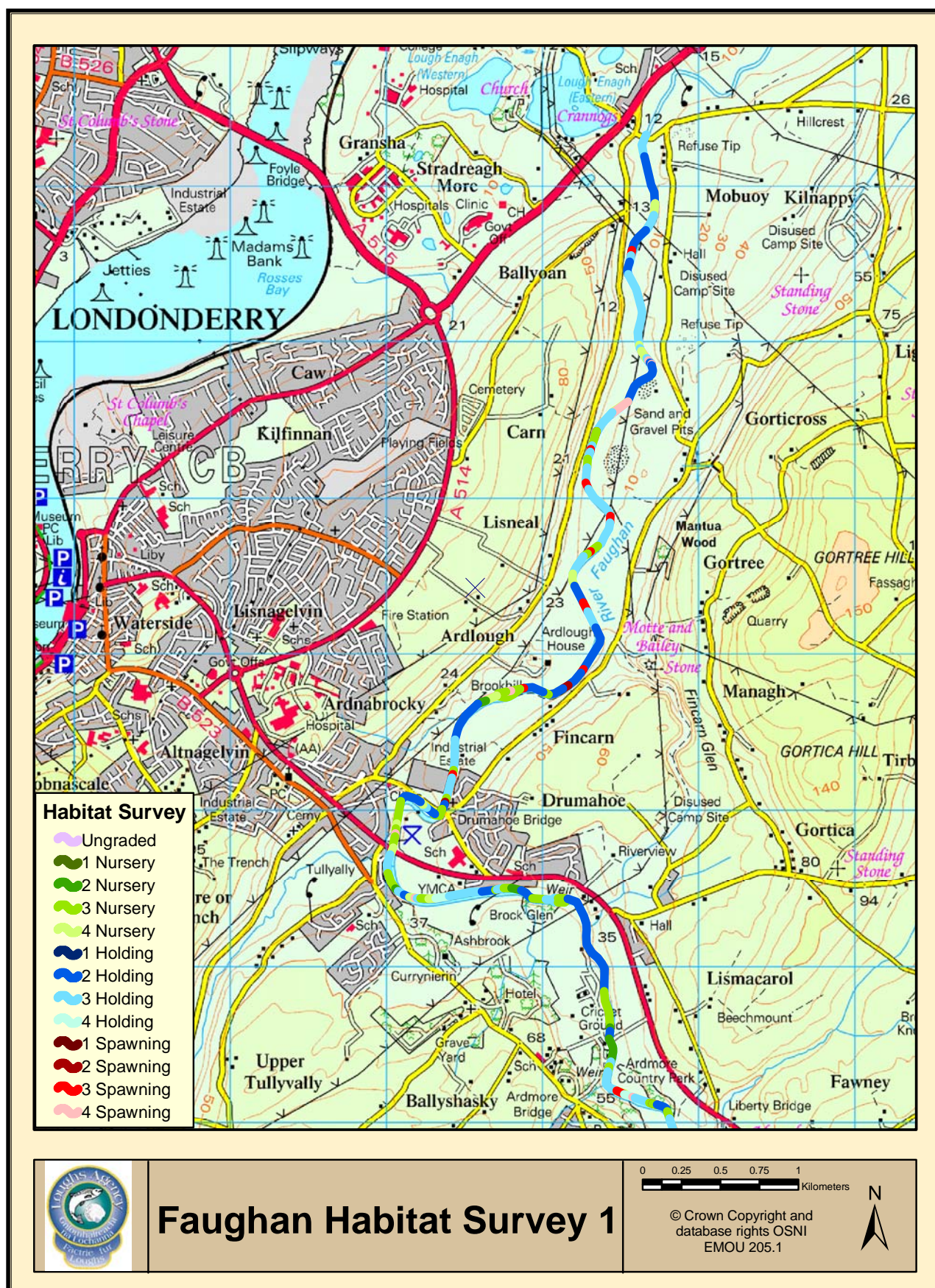


Fig 6.12 Faughan catchment habitat survey map 1

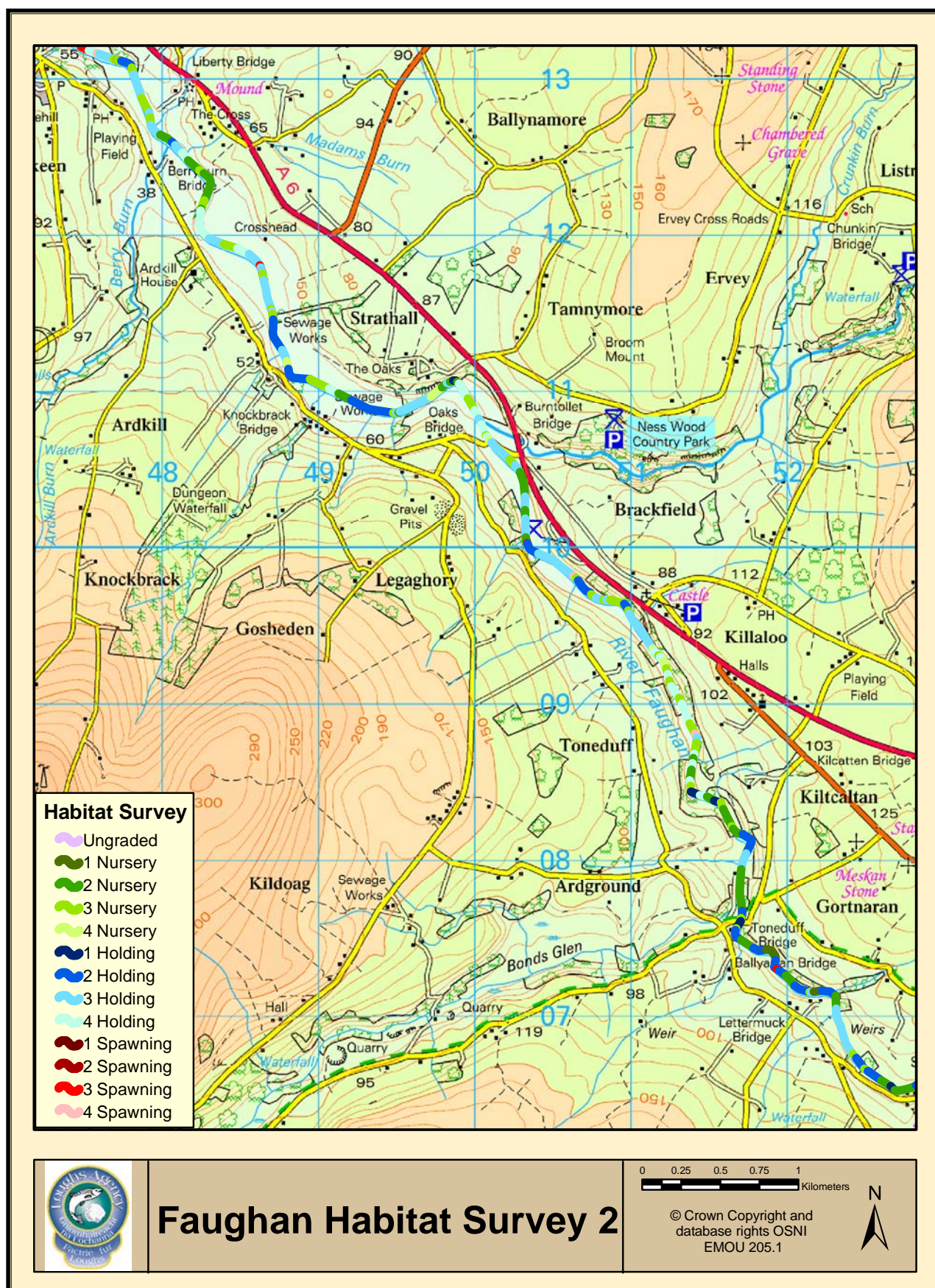


Fig 6.13 Faughan catchment habitat survey map 2

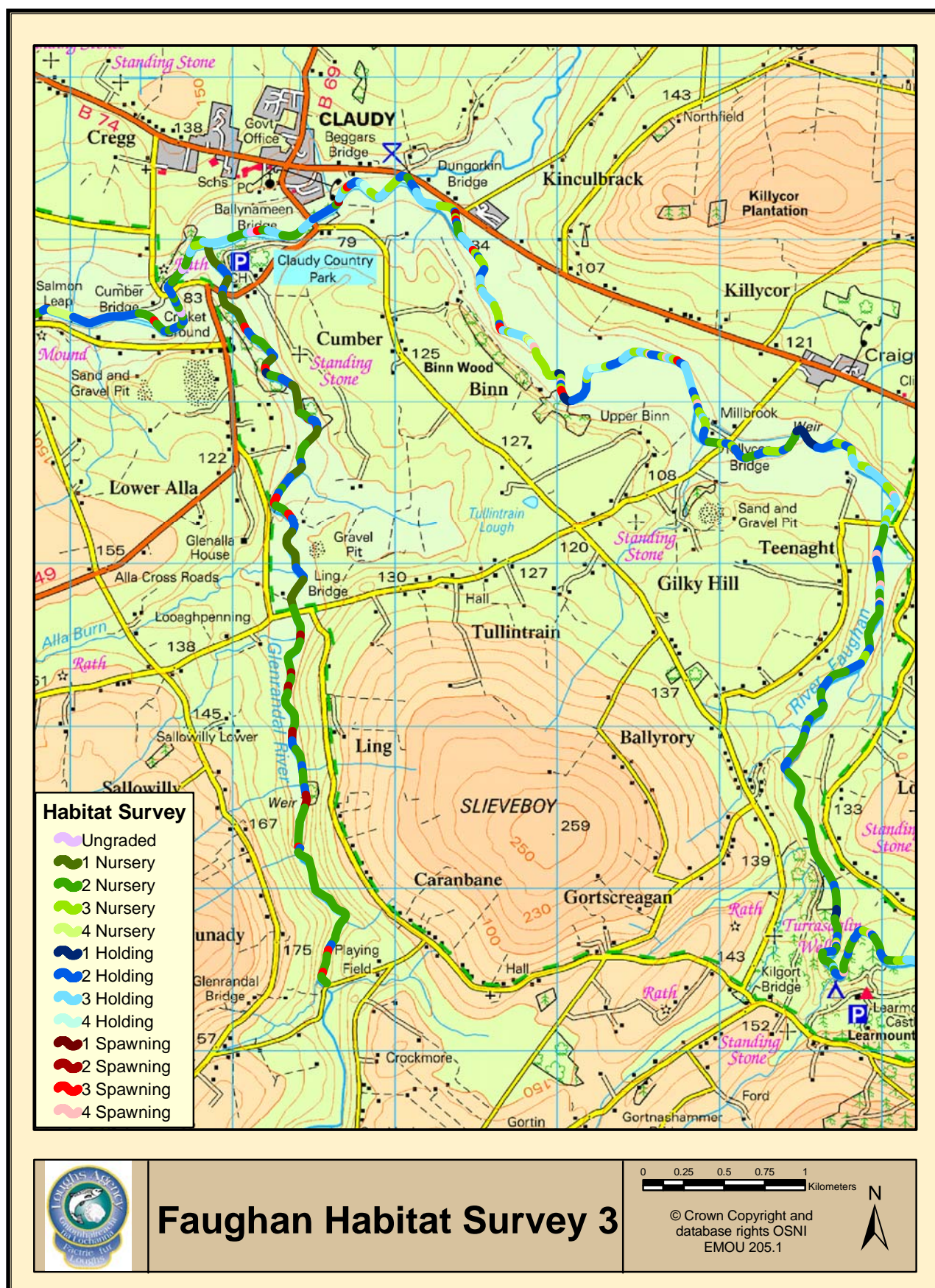


Fig 6.14 Faughan catchment habitat survey map 3

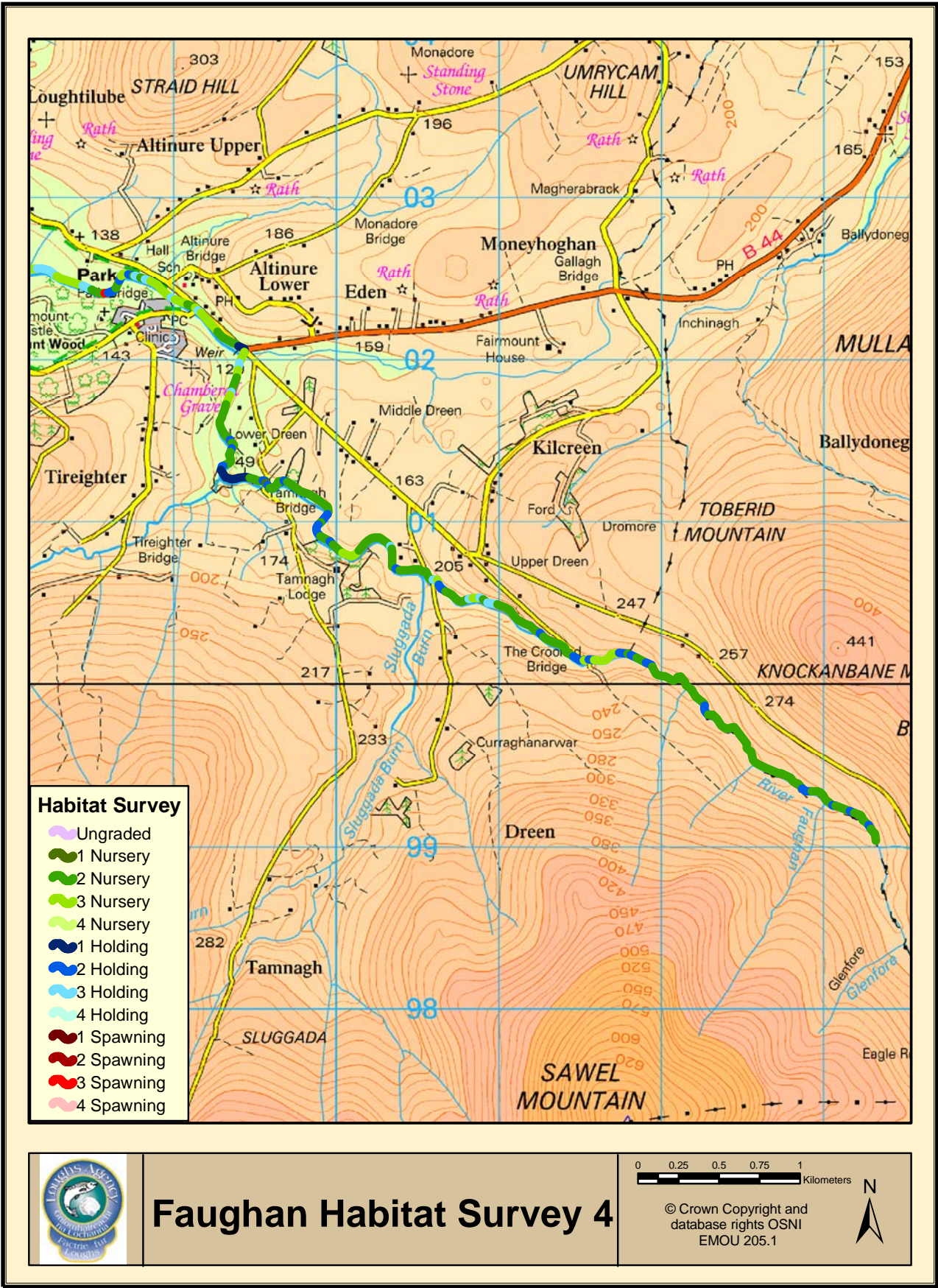


Fig 6.15 Faughan catchment habitat survey map 4

7.0 LAND USE

Land use classification is an important tool when assessing the potential impacts within a particular river catchment or indeed when looking at specific land use and land management practices. Land use impacts could have either a positive or negative impact on rivers and tributaries. A good understanding of the land use within a catchment is therefore imperative in managing at a catchment scale.

Land use in Northern Ireland has been captured using satellite imaging technology and classified to type. The following figures outline the broad land use classification within the Faughan Catchment.

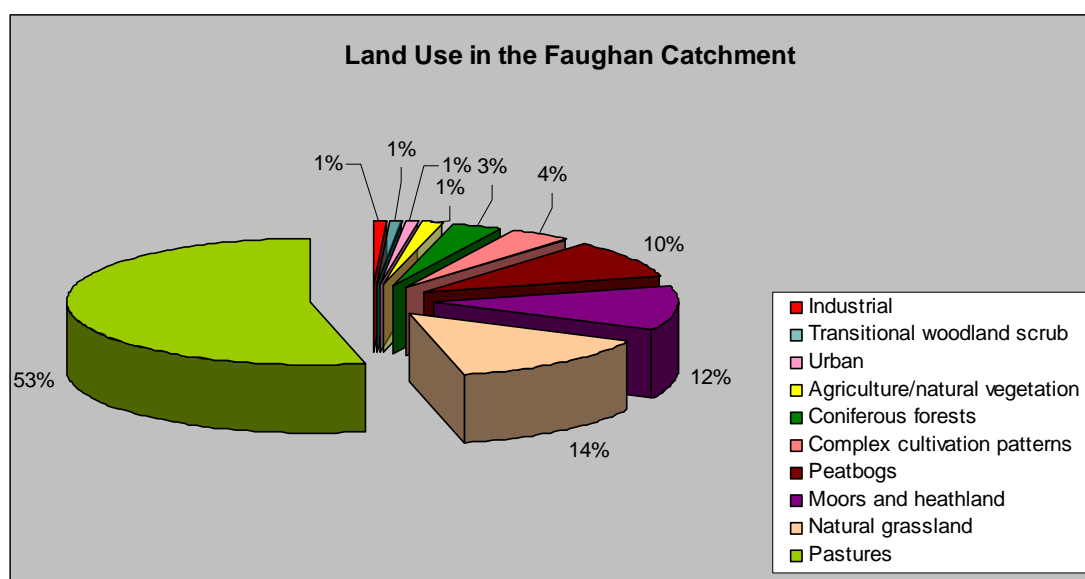


Fig 7 Faughan catchment land use classification

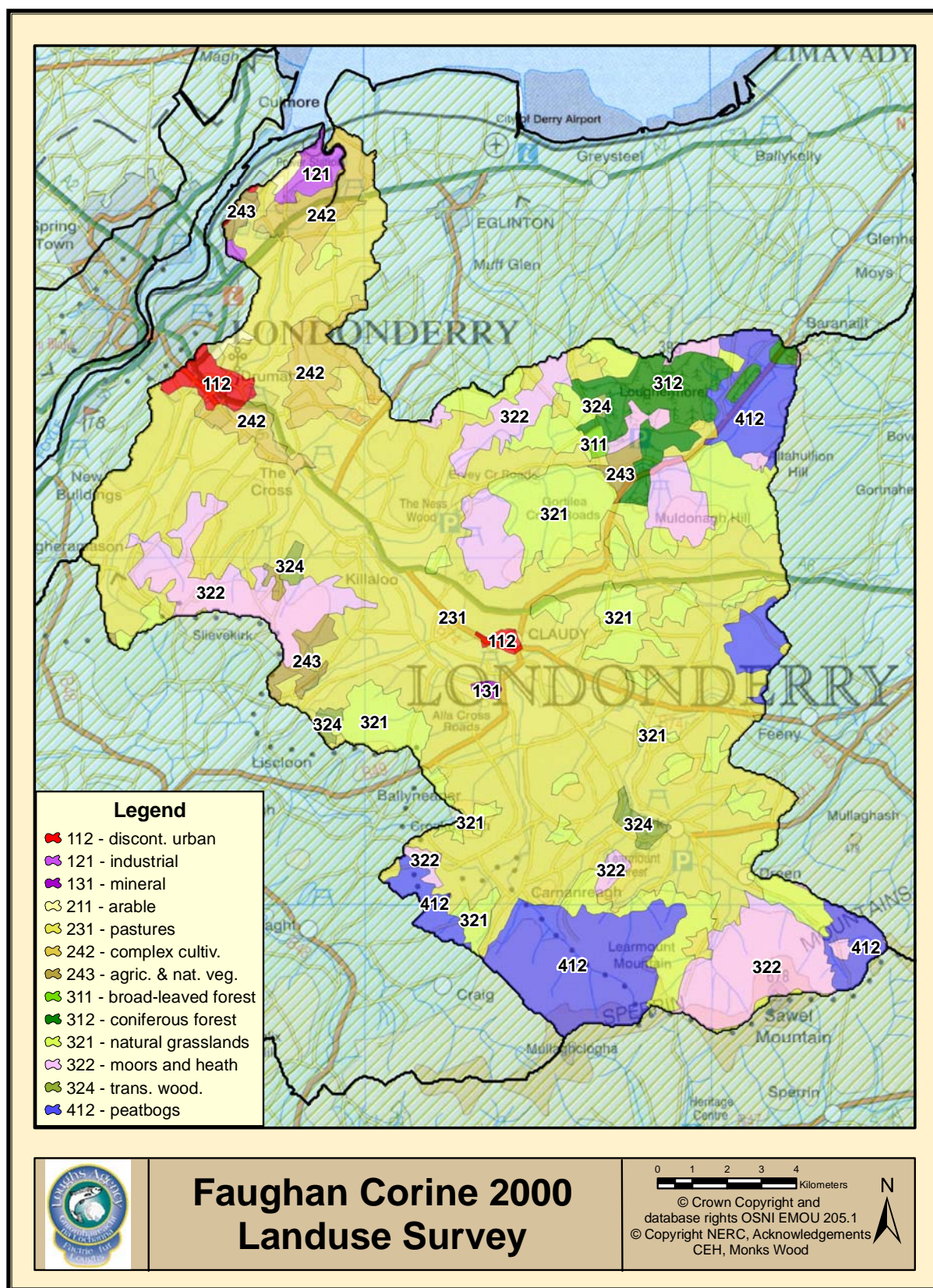


Fig 7.1 Faughan catchment land use classification map

8.0 WATER QUALITY

Routine water quality monitoring within the Foyle and Carlingford areas is conducted by the Northern Ireland Environment Agency (NIEA) of the Department of the Environment for Northern Ireland and the County Councils in the Republic of Ireland (Donegal County Council and Louth County Council). Routine sampling is conducted regularly for both chemical and biological General Quality Assessments (GQA).

In addition to the routine river monitoring carried out by the NIEA and the County Councils the Loughs Agency conducts proactive and reactive pollution investigations to investigate or highlight problems or potential problems which may have an effect on the aquatic environment and ultimately on the fish species and aquatic habitats.

In 2007 the Loughs Agency instigated a programme of monitoring at the tributary level for assessments of chemical and biological water quality. Six stations on tributaries of the River Faughan were monitored for chemical water quality parameters including Biological Oxygen Demand (BOD), Suspended Solids, Ammonia and Phosphorous. Biological water quality was assessed using the Biological Monitoring Working Party (BMWP) a biotic scoring index.



Fig 8.0 Loughs Agency chemical water quality testing in the laboratory

The Loughs Agency also maintains a mobile pollution response unit containing aerating equipment and absorbent and non absorbent booms for oil and chemical spills. The unit can be rapidly deployed to the site of a pollution incident.

Water Quality Parameters

The following water quality parameters are monitored through the Loughs Agency monitoring programme and determined from water samples in the laboratory:

- Biochemical Oxygen Demand (BOD)
- Ammonia
- Phosphorus
- Suspended Solids

BOD

Any organic matter discharged into a river provides an immediate source of food for bacteria. These bacteria will break down the organic matter eventually into simple compounds such as carbon dioxide and water. Biochemical Oxygen Demand or Biological Oxygen Demand (BOD) is a chemical procedure for determining how fast biological organisms use up oxygen in a body of water. It is considered as an indication of the quality of a watercourse

Ammonia (NH₃)

Ammonia is generally found in small amounts in rivers and streams. This is due to microbiological activity and the resultant reduction of compounds containing nitrogen. High levels of ammonia can occur as a result from sewage pollution and have detrimental impacts on fish species.

Phosphorus (PO₄)

The over-loading of nutrients such as phosphorus in watercourses often leads to a process known as eutrophication. Eutrophication is a major environmental issue in Irish rivers and lakes. Sources of phosphorus include agricultural fertilizers and household detergents.

Suspended Solids

Particulate matter may be organic or inorganic in nature. Organic solids may consist of algal growths, indicative of eutrophic conditions. Inorganic solids generally are the result of discharge washings from sand and gravel extraction activities or quarries. Suspended solids can affect plant growth and fish habitats.

The following parameters are also recorded at each sample station by means of an electronic measuring probe:

- pH
- Temperature
- Dissolved Oxygen

- Conductivity

pH

This is a measure of the hydrogen ion concentration of a solution and therefore an indication of whether a liquid is acid or alkaline. The pH scale ranges from 0 (very acid) to 14 (very alkaline), with results generally influenced by geological conditions. Fish can be susceptible to changes in pH. Low pH levels are generally found in catchments with high forestry operation impacts.

Temperature

The effect of changes in temperature on living organisms, such as fish, can be critical. Thermal discharges from urban and industrial sources can lead to temperature increases in watercourses and increased stress on aquatic habitats and associated species.

Dissolved Oxygen

Sufficient levels of oxygen saturation in fresh waters are generally an indication of good ecological status and ideal for fish life. The main point to remember about oxygen solubility is that it has an inverse relationship with temperature. This helps explain why DO levels are generally lowest during summer low flow conditions, increasing the risk of pollution from discharges at this time.

Conductivity

The conductivity or electrical conductivity of a watercourse is a measure of its ability to conduct an electric current. Electrical conductivity estimates the amount of total dissolved salts, or the total amount of dissolved ions in the water. Electrical Conductivity is controlled by geology and any variations may be sourced to increased ions from wastewater from sewage treatment plants or urban run-off from roads.

River Faughan and Tributaries Catchment Status Report 2007

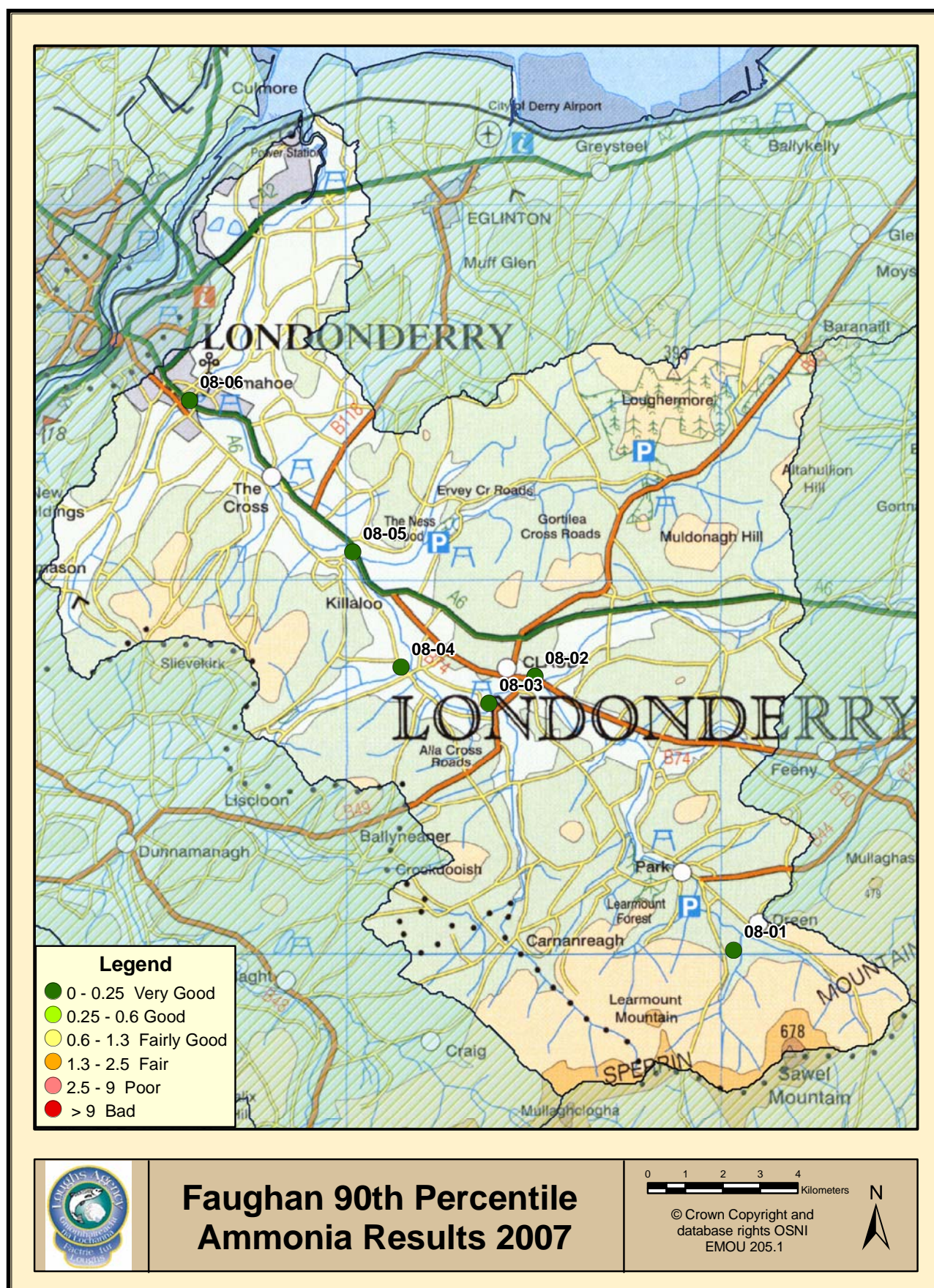


Fig 8.02 Faughan catchment Ammonia results 2007. Values are in mg/l

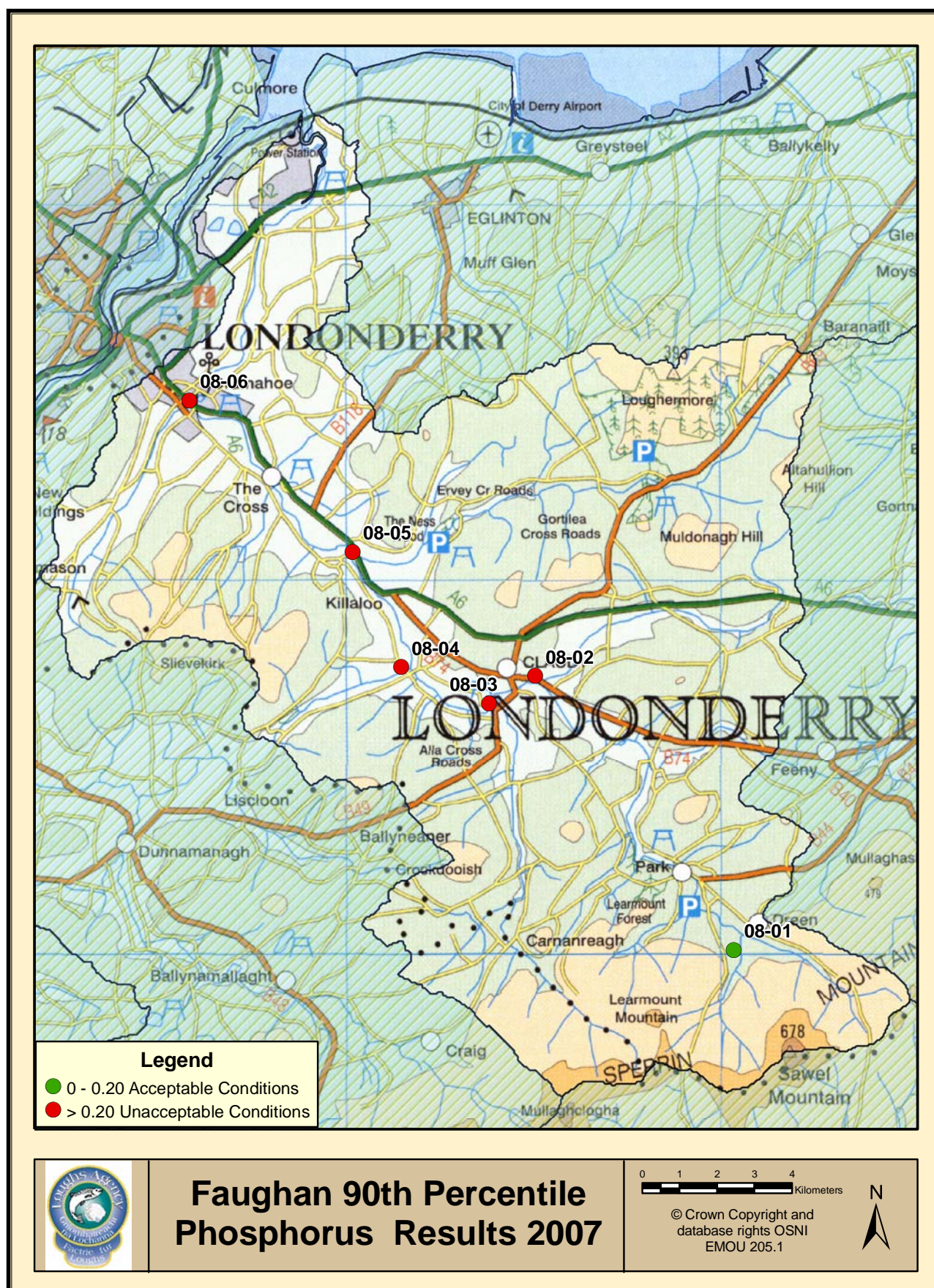


Fig 8.03 Faughan catchment phosphorous results 2007. Values are in mg/l

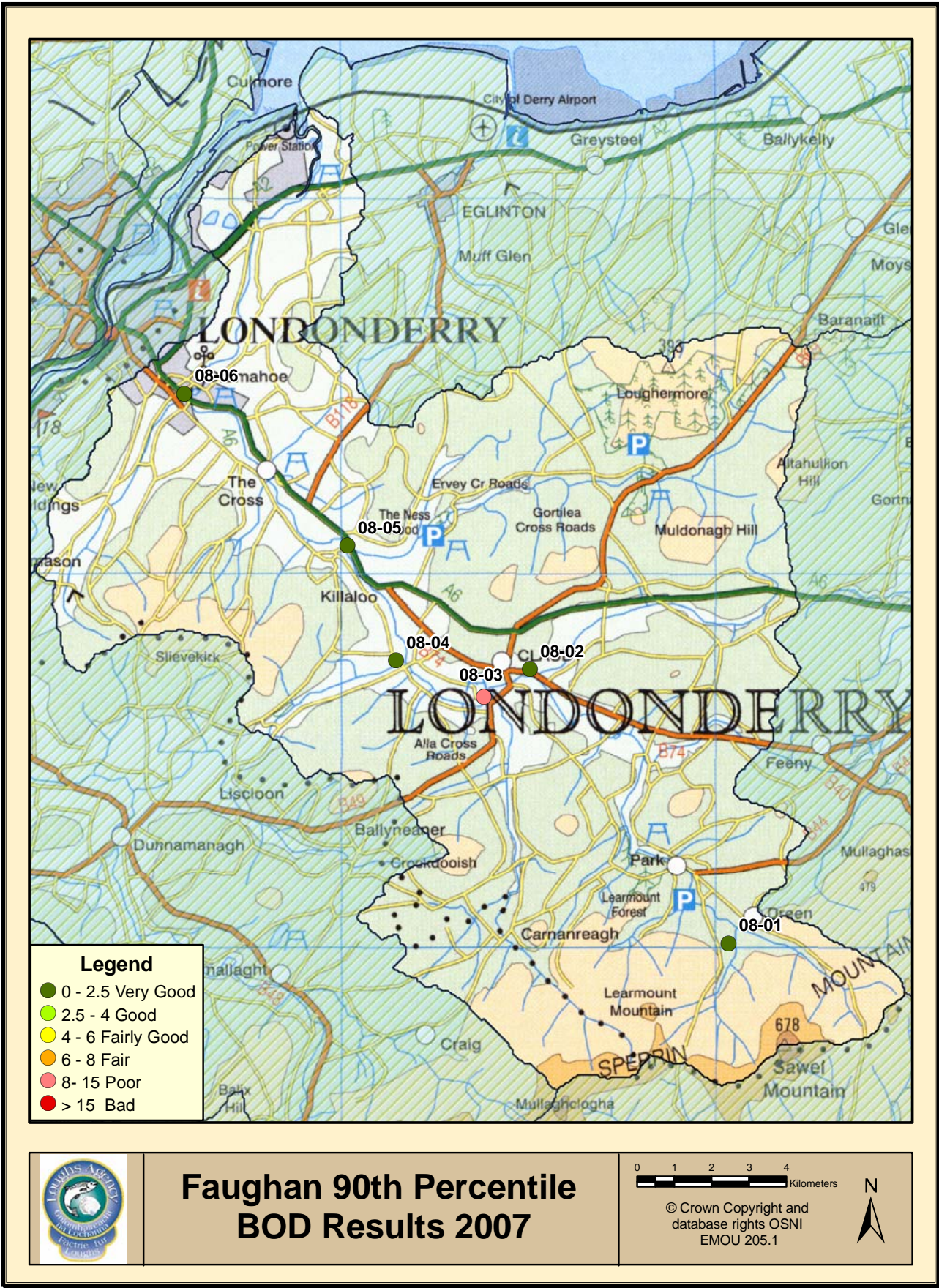


Fig 8.04 Faughan catchment Biological Oxygen Demand (BOD) results 2007. Values are in mg/l

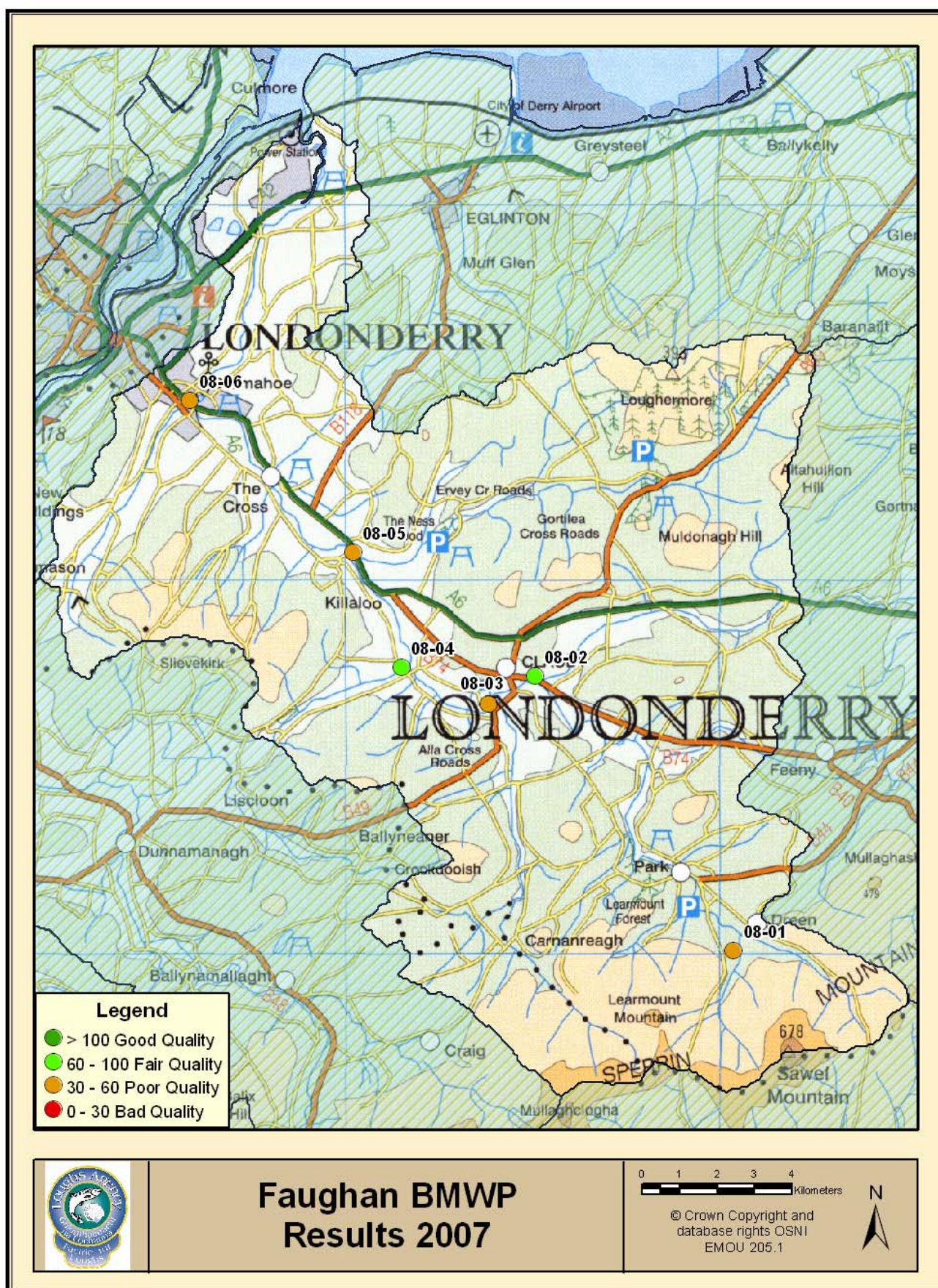


Fig 8.05 Faughan catchment Biological Monitoring Working Party results 2007 * Note Loughs Agency invertebrate monitoring was conducted during the summer months of 2007

NIEA routinely monitor both the chemical and biological water quality within the rivers of Northern Ireland. In relation to chemical monitoring an extensive network of sampling stations are monitored for a variety of chemicals. The General Quality Assessment (GQA) is defined by limits for the concentrations of Biological Oxygen Demand (BOD), ammonia and dissolved oxygen (DO). The measures listed are indicators of the affect on water quality by waste water discharges and agricultural run-off containing organic material. Water quality can be affected by a variety of sources and the GQA determinands provide a recognised assessment of water quality.

The overall GQA class assigned to a section of river is based on the worst performing of the three measures (BOD, ammonia and DO). Table 8.01 outlines the standards for the chemical GQA.

GQA Class	Dissolved Oxygen (% Sat) 10-percentile	BOD (mg/l) 90-percentile	Ammonia (mg/l) 90-percentile
A (Very Good)	80	2.5	0.25
B (Good)	70	4	0.6
C (Fairly Good)	60	6	1.3
D (Fair)	50	8	2.5
E (Poor)	20	15	9.0
F (Bad)	<20	-	-

Table 8.1 chemical GQA class limiting criteria

The above table can be summarised as follows: for BOD and ammonia the section of river should contain less than the stated levels for at least 90% of the time. DO levels must not fall below the stated levels for more than 10 percent of the time.

In relation to biological monitoring an extensive network of sampling stations is also routinely monitored. The biological GQA is defined by observed measures of the abundance and diversity of macro invertebrates (for example freshwater shrimps, insect larvae and molluscs) compared to expected values as derived from a UK computer model adapted for Northern Ireland called River Invertebrate Prediction and Classification System (RIVPACS)

Different species of macro invertebrates are more sensitive to specific forms of pollution and therefore environmental quality indices (EQIs) based on biological results may be used to assess water quality. Macro invertebrates are also the dominant prey of both salmonid and some non salmonid fish species. The measure of diversity of a macro invertebrate community can be a more reliable indicator of the pollution pressures within a catchment than relying solely on an assessment of chemical water quality. The impacts of pollution on a macro invertebrate community are longer lasting and can highlight intermittent pollution impacts that may be missed through chemical water quality monitoring.

Biotic scoring systems have been developed to assign a score based on a standardised system to each sample site. One such system is the Biological

Monitoring Working Party (BMWP). Generally the higher the BMWP score the better quality of the macro invertebrate community which reflects better water quality.

Based on a combination of biotic scoring systems biological GQA classes are assigned to sections of river. The two EQIs used are as follows:

$$EQI_{taxa} = \frac{\text{BMWP Observed Number of Taxa}}{\text{BMWP Predicted Number of Taxa (as derived from UK model)}}$$

$$EQI_{ASPT} = \frac{\text{BMWP Observed ASPT (Average Score Per Taxon)}}{\text{BMWP Predicted ASPT (as derived from UK model)}}$$

Biological Class	EQI for ASPT	EQI for Taxon
A (Very Good)	1.00 or above	0.85 or above
B (Good)	0.90-0.99	0.70-0.84
C (Fairly Good)	0.77-0.89	0.55-0.69
DC (Fair)	0.65-0.76	0.45-0.54
E (Poor)	0.50-0.64	0.30-0.44
F (Bad)	<0.50	<0.30

Table 8.2 Biological GQA class limiting criteria



Figure 8.06 Flattened mayfly nymph from the order *ephemeroptera* high scoring macro invertebrate indicative of good water quality.

European Council Directive 92/43/EEC of the 21st of May 1992 on the Conservation of Natural Habitats and on Wild Flora and Fauna (Also known as the Habitats Directive) was enacted in Northern Ireland under the European Communities Nature Conservation (Natural Habitats etc.) Regulations (Northern Ireland) 1995.

This indicates that those areas designated as areas of nature conservation designated for salmon should strive to achieve the water quality targets that are necessary for the designated species, which has additions to the GQA standards.

While it is current government policy for all rivers to meet the General Quality Assessment Standards, the Agency feels that favourable conditions standards as detailed below should be the water quality targets for all salmonid rivers within its jurisdiction.

8.1 Favourable condition tables, target levels

Natural Heritage of Northern Ireland Environment Agency have suggested guidelines for the determination of water quality, the first being the proposed UK Guidance on Conservation Objectives from monitoring designated sites and includes the following, which are considered as the favourable conditions tables.

They recommend Biological GQA Class A or B with no drop in class from the existing station, and Chemical GQA Class A or B depending on which type. This is in addition to no drop in class from the existing station. In addition to these favourable conditions tables, based on publications from Conserving Natura 2000 Rivers, the European Life Series, Ecology Series; No 7 Ecology of the Atlantic Salmon, *Salmo Salar* L. these publications have indicated that there are specific favourable conditions for this species.

An annual mean of less than 10 milligrams per litre suspended solids for nursery grounds, and annual mean of less than 25 milligrams per litre for migratory passage and the setting of soluble reactive phosphorous targets in relation to river reach types which should be as near background levels.

Parameter	Level	Percentile	Reason
BOD mg/l	2.5	90	GQA class A
Ammonia mg/l	0.25	90	GQA class A
Dissolved Oxygen % Saturation	80	10	GQA class A
Unionised Ammonia mg/l	0.025	95	Favourable Conditions Habitat Forming
Suspended solids mg/l			Specific for Atlantic Salmon
Nursery grounds	10		
Migratory passage	25		
Soluble Reactive Phosphorous mg/l	Background	-	Specific for Atlantic Salmon

Table 8.3 Favourable condition targets for Atlantic salmon

The Water Quality data in the reports has come from the Northern Ireland Environment Agency, Water Management Units Water Quality Archive. It is accepted by the Agency that monitoring is designed to ensure that water quality is monitored to ensure compliance with European Union directives. The monitoring however does not tie in well with the habitat and electrofishing survey monitoring carried out by the Loughs Agency, and as such the Loughs Agency instigated its own monitoring programmes in 2007 to link fish life, macro invertebrates and water quality into one holistic site evaluation. Additionally Northern Ireland Environment Agency, Water Management Unit data is not released in real-time and the data displayed in the above evaluation is for 2006, where the Loughs Agency status report is for 2007. By collecting and analysing water quality data the Loughs Agency can react to local water quality issues more effectively.

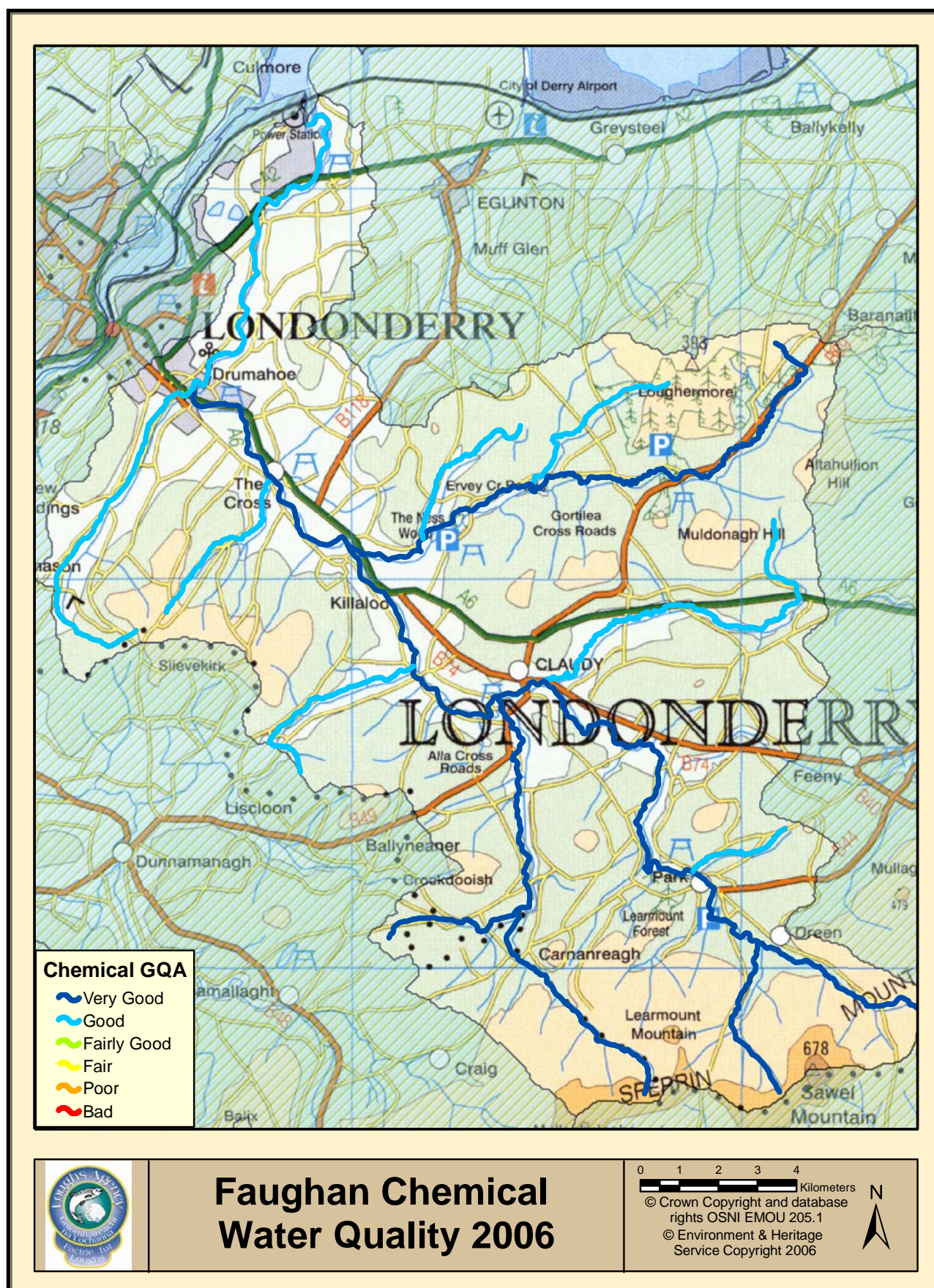


Fig 8.07 Chemical General Quality Assessment (GQA) Faughan catchment 2006. Data supplied by NIEA

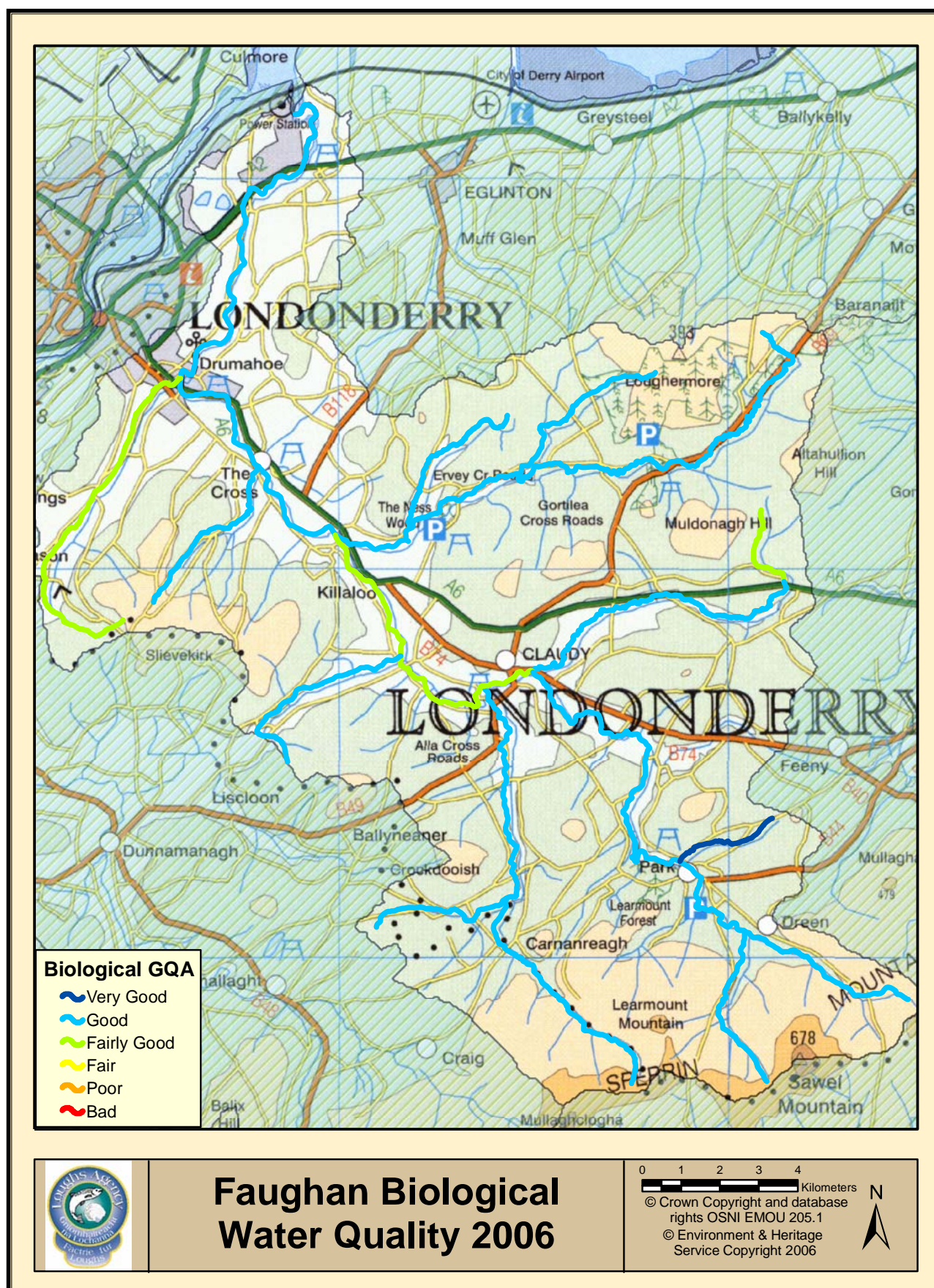


Fig 8.08 Biological General Quality Assessment (GQA) Faughan catchment 2006. Data supplied by NIEA

9.0 CONSERVATION AND PROTECTION

The Loughs Agency continues to carry out an active fishery protection role throughout the catchments of the Foyle and Carlingford areas including the sea area, River Foyle and on all tributaries. Tables 9 and 9.1 outline the number of patrols and some duties carried out by the Loughs Agency staff in the Faughan catchment and seizures for the Foyle area.

A team of Fishery Officers are responsible for the Faughan catchment splitting their time between the Roe catchment the Burdennet catchment, Glenmornan catchment, Moor Lough, Lough Ash and Binevenagh. This is in addition to regular fishery protection patrols on the River Foyle.

Year	No of Patrols	No of Licence Checks	Joint Patrols	On-site Inspections
2002	41	257	0	121
2003	35	192	1	31
2004	49	161	2	39
2005	54	219	5	35
2006	66	209	5	15
2007	100	211	4	54

Table 9 Breakdown of conservation and protection duties in the Faughan catchment 2002-2007

Year	2007	2006	2005	2004	2003	2002
Nets	100	97	114	181	198	207
Salmon	56	91	118	130	155	94
Rod&Reel	85	26	10	16	12	22
Vehicles	0	2	1	1	0	0

Table 9.1 Seized nets, salmon, rod/reels and vehicles in the Foyle system 2002-2007

Year	Nets	Salmon/Trout	Rod/Reel	Vehicles	Boats
2007	1	4 Salmon	10	0	0
2006	1	0	0	0	0

Table 9.2 Seizures in the Faughan catchment 2006-2007

9.1 Habitat Improvement Works

In addition to the traditional protection duties carried out by the Loughs Agency staff conservation and improvement of habitat has been increasing over recent years.

Over time man has imposed significant changes on the natural courses of many rivers and flood plains. The driving forces behind these changes have included amongst others; arterial drainage schemes to provide more suitable land for agricultural purposes, urban sprawl, infrastructure expansion (roads etc.), flood defences, water abstraction and hydro power generation. All have had a significant impact on the natural meanderings and discharges of rivers and tributaries resulting in faster runoff of floodwaters ultimately leading to a

change in the morphology and flow regime of rivers and resultant impacts on fisheries.

While all these processes have had some impact within the Foyle system, it is considered to be a relatively natural system with natural river structure present in the catchments headwaters. In areas that have been altered methods for reinstating lost habitat are investigated and where appropriate action taken.

In 2004 a series of habitat improvement measures were carried out on lower sections of the Faughan catchment between Campsie Bridge and Campsie Barrage. The scheme was designed to improve the in-channel flow, to provide holding and cover for migrating fish and to encourage silt dispersal.

The in-stream works have included the construction of a paired deflector Figure 9.11. Paired deflectors are designed to create a run of faster flowing water by constricting the flow through a narrowed channel. This aids in the removal of silt and when used in conjunction with plumb stones provides cover for migrating fish.

A broken toothed weir was also constructed upstream from the paired deflector. Alternating high and low boulders were placed in a “V” shape with the apex of the “V” pointing upstream Fig 9.12. The weir creates holding areas for migrating fish and assists in silt dispersal and has changed the river at that location from a uniform stretch of flat water into a more diverse section incorporating holding pools and runs.



Fig 9.11 Paired deflector



Fig 9.12 Broken toothed weir

A single deflector Fig 3.13 was also constructed with the intention of increasing the velocity of the river and to emulate the meandering course of a river creating varied in-stream characteristics. This will also facilitate in the dispersal of silt and provide cover for fish.



Fig 9.13 Single deflector

The placement of 2 ton submerged stones (plumb stones) in groups of 3-4 between Campsie Bridge and the paired deflectors has created increased flow velocities and further cover for migrating fish by encouraging the scouring out of pools.

In 2006 Faughan Anglers Ltd made a successful bid for significant Building Sustainable Prosperity (BSP) funding through a local rural development organisation, Rural Area Partnership in Derry (RAPID). The River Faughan Development Project is to run until August 2008 and has a number of components including fishery habitat improvement, improving access to the river and improved signage and interpretation of local species and habitats.

The Loughs Agency has match funded the habitat improvement and habitat improvement monitoring components and have been asked by Faughan Anglers Ltd to manage this aspect of the project. The River Faughan Development Project provides a significant opportunity to develop partnership working within the Faughan catchment and to quantify the effects of habitat improvement works on the fish species present within selected areas of the catchment. The Loughs Agency will monitor the effects of the works over the coming years. The approach to in-stream habitat improvement works developed by the Loughs Agency is outlined in Fig 9.14.

The Loughs Agency selected sites that would benefit most from habitat improvement works based on site visits, habitat survey data, electrofishing results and water quality information. Figures 9.15 – 9.18 highlight some of the sites that have benefited from sensitive habitat improvement.



Fig 9.15-9.18 Clockwise from top right, before works, site where habitat units and bankside fencing were installed on the Bondsglen, before works picture at site for habitat units on the Foreglen, example of fine sediment input to the Bondsglen and site for improved fish passage on the Bondsglen.

In-channel habitat improvement works and riparian fencing were completed along approximately 1km of the Bonds Glen in 2007. Works included the creation of habitat units, which are composed of repeated sequences of holding, nursery and spawning habitat. Riparian fencing was also installed to reduce the input of fine sediment to the watercourse which is an important spawning and nursery area. The pictures below demonstrate some of the works conducted on the Bonds Glen where cobble substrate was introduced to facilitate the development of high quality feeding territories.




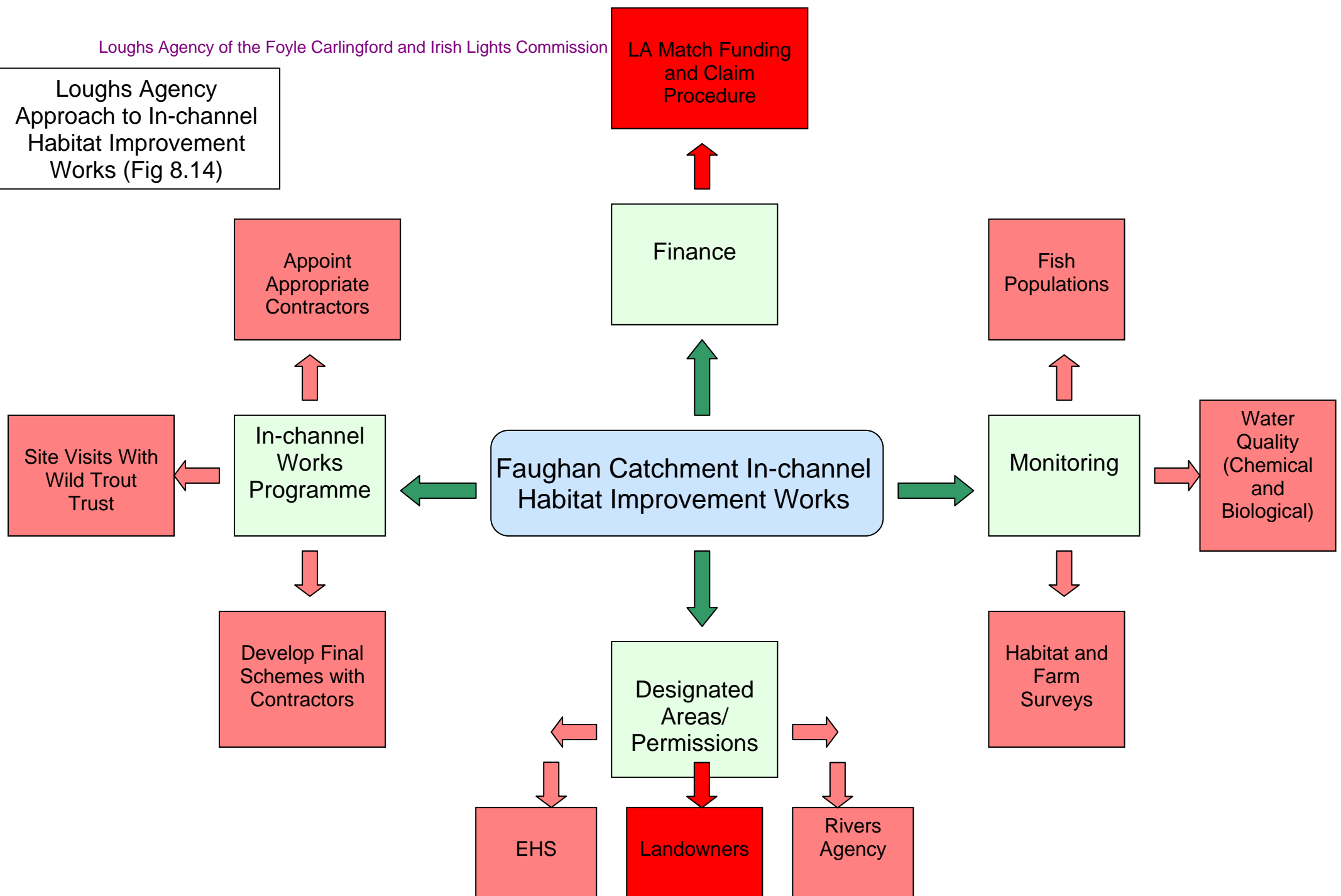
Fig 9.19-9.22 sections of improved nursery habitat on the Bonds Glen immediately post introduction

Prior to the in-channel and riparian habitat improvement measures being implemented baseline surveys of the juvenile salmonid populations were conducted within the areas to be improved on both the Bonds Glen and the Foreglen tributaries. The same sites will be resurveyed post habitat improvement to assess the impacts the works have had. Initial results for the project will be disseminated in the 2008 Faughan catchment status report.



Fig 9.23-9.24 sections of improved nursery habitat on the Foreglen

Loughs Agency
Approach to In-channel
Habitat Improvement
Works (Fig 8.14)



10.0 ENVIRONMENTAL ISSUES

Some environmental issues affecting water quality have already been outlined previously. The following list presents some of the main habitat pressures to salmonids within the Foyle system:

- Agricultural activities – enrichment from natural and artificial fertilisers often make their way into watercourses, enhancing problems with eutrophication.
- Forestry activities – planting and felling operations can lead to increased loading of suspended solids in watercourses. Established forestry as a major upland land use has been attributed to increased acidification.
- Barriers to migration – a range of natural and anthropogenic features on rivers can lead to barriers for migrating salmonids and other fish species. These can include weirs and hydro-electric schemes.
- Gravel removal – gravel is extremely important for the creation of redds for spawning fish. Removal of gravel from the river bed in sensitive areas can destroy potential spawning and nursery habitat.
- Quarrying activities – the extraction of aggregates such as rock, sand and gravel has the potential to cause increased levels of suspended solids in nearby watercourses. Sufficient mitigation measures should be in place at such sites to trap increased sediment loads entering rivers and streams.
- Abstraction – water abstraction from watercourses for a range of uses is increasing throughout the Foyle and Carlingford catchments. Unless appropriately assessed and licenced, these activities have the potential to reduce residual flow levels and alter the ecological status of our rivers. This is even more concerning in the light of climate change.
- Peat harvesting – Peat harvesting still occurs in small upland pockets throughout the Foyle system. It has the potential to increase sediment loading in receiving waters.
- Sewage treatment – sewage and waste water treatment works are under considerable pressure with the increase in urban development in our towns and villages. Several inadequate systems throughout the Foyle system continue to pollute rivers.
- Hydropower – small-scale hydropower schemes are beginning to appear on rivers throughout the Foyle and Carlingford catchments. Baseline fishery data must be provided to allow for sufficient assessment of any proposed scheme, unless located above an impassable fish barrier.
- Urban development – the expansion of large-scale housing developments and the associated pressures on waste water and sewage treatment works are a potential source of water pollution in the event of overflows.
- Drainage and canalisation – these have direct impacts on the quality of available fishery habitat within the catchments. Canalisation in

particular can lead to the removal of important spawning, nursery or holding areas of rivers.

- Industrial discharges – larger urban areas with industrial discharges have the potential to cause pollution through toxic discharges and can alter the temperature of the watercourse.
- Septic tanks – a proliferation of single dwellings and their septic tanks is an ongoing area of concern. Initial research from parts of the Foyle system indicate that this is major contributor to decreased water quality and local increases in suspended solids.

11.0 DESIGNATED AREAS

The European Commission Directive on the Conservation of Natural Habitats and of Wild Fauna and Flora (EU Habitats Directive 92/43/EEC) requires that all member states designate Special Areas of Conservation (SACs) in order to protect threatened habitats and species. One of Northern Ireland's most recent additions to its list of SACs is the River Foyle and Tributaries SAC. However this does not include the River Faughan. The Foyle and its tributaries have been designated as an SAC to protect its Atlantic salmon populations, otter population and its floating vegetation habitat dominated by water-crowfoot.

Atlantic salmon is listed as an Annex II and Annex V species within the directive meaning that they are of community interest requiring the designation of an SAC (only in fresh water).

“The River Foyle and its tributaries have the largest population of Atlantic salmon in Northern Ireland. The majority of the salmon returning are grilse (single wintering salmon), with a smaller but important number of spring salmon (multi-wintering salmon) also occurring. Research has indicated that individual sub-catchments within the system support genetically distinct salmon populations” (Environment and Heritage Service).

The Faughan catchment has a number of other designated areas including; the mouth of the River Faughan to Campsie Bridge which has been designated an Area of Special Scientific Interest (ASSI). ASSIs are areas of land that have been identified as being of the highest degree of conservation value. This area has also been designated as a site of importance for waterfowl habitat under the terms of the Convention on Wetlands of International Importance (RAMSAR site) and a Special Protected Area (SPA). SPAs are designated under the European Commission Directive on the Conservation of Wild Birds (The Birds Directive) and together with SACs designated under the Habitats Directive form part of the NATURA 2000 network of protected sites.

A number of other areas within the Faughan catchment have also been designated as ASSIs including two sections of the Burntollet River at Ervey Wood and Ness Woods and the Bonds Glen. A section of the headwaters of the Faughan catchment incorporating the upper section of the Glenrandal

River, Tireighter Burn and Sluggada Burn are within the Sperrin Area of Outstanding Natural Beauty (AONB).

In 2008 the River Faughan and Tributaries was designated as an Area of Special Scientific Interest. This is the first step in designating the River Faughan and Tributaries as an SAC. Under the Habitats Directive any site that has been proposed as an SAC has the same legal protection as any fully designated SAC. Any plan or project happening within or likely to have an impact on any selection feature of the River Faughan and Tributaries ASSI is required to have an appropriate assessment carried out as outlined by Article VI of the Habitats Directive. The River Faughan and Tributaries ASSI and Proposed SAC have been designated for its population of Atlantic salmon which is of international importance, Otter and upland Oak woodland.

12.0 GENETIC STUDY

A baseline genetic survey was carried out in the Foyle system in 2003 and a resurvey conducted between 2006 and 2008 to analyse the populations of Atlantic salmon present within the Foyle catchment. Results confirmed the existence of genetically distinct populations between and within the rivers and tributaries of the Foyle area. An understanding of these genetically differentiated populations is required to facilitate appropriate management of conservation measures and the commercial/recreational fisheries.

The report concluded that genetic diversity is high between and within the various salmon populations present in the Foyle system. Each population has evolved over time creating distinct populations (with some gene flow from straying fish) that are best suited to the conditions present in a particular river or tributary. The non-uniform nature of the populations adds to the diversity of life history strategies exercised by Foyle salmon. Distinct differences such as run-timing and age at smolting can act as nature's insurance policy to any catastrophic events which would threaten a homogenous population.

The report stated that the current genetic structure and diversity of Foyle salmon is representative of what might be regarded as the native structure of wild salmon populations. The maintenance of genetic diversity is a core requirement for the long-term sustainability of wild populations, preserving the biodiversity of the wild salmonids of the Foyle system is therefore a primary objective of the Loughs Agency.

13.0 POLLUTION MONITORING

The Loughs Agency has a statutory obligation to monitor the pollution of watercourses. In conjunction with the Northern Ireland Environment Agency all reported pollution incidents are investigated.

14.0 FISHERY OFFICERS FAUGHAN AREA REPORT 2007

In 2007 a review of the issues impacting salmonid production within the Faughan Catchment was conducted by Fishery Officers Emmett Carten, David Robinson and David O'Brien in response to specific issues highlighted by Loughs Agency monitoring programmes. Areas of low production were highlighted based on poor electrofishing results, poor water quality results and habitat survey information. These areas were investigated by the fishery officers.

14.1 Fishery Officers Report

The Burngibbagh tributary of the River Faughan was highlighted for further investigation. The Fishery Officers highlighted the fact that some electrofishing stations had been omitted from the burn and with the inclusion of data from these sites the burn may be more productive than is apparent from the 2006 and 2007 electrofishing data. A full complement of sampling stations will be included in the 2008 sampling programme.

Some discussion has been made to the fact that both the temporary river crossing at the Ivymead housing development and the concrete plinth at Warbleshinny Bridge may restrict salmonid migration. These have been found to present no barrier to migration as sea trout have been observed above the crossing and plinth. It should be noted that given the geography of the Burngibbagh catchment and its habitat some natural barriers may periodically be present due to fallen trees and associated debris build up.

Salmon and trout require different habitat conditions at various life cycle stages although their needs may overlap. As a result of an in-stream habitat survey carried out by the Eastern Crew (2/04) it has been found that the Burngibbagh lacks suitable nursery water in the lower half of the catchment. Moreover its linear pattern would suggest that it has been subject to drainage/realignment schemes. Its slow water velocity and high level of silt/fines deposition in its lower reaches are also a direct result of its geography and its classical U shaped valley profile, this may help to explain low fish productivity within this reach. The channel experiences a low gradient with the altitude differential between the top of the catchment and the bottom ranging from 50m to 10m above sea level.

Acknowledgement of the low fishery productivity within the Burngibbagh has led to a programme of in-stream rehabilitation and improvement during 2007. Electrofishing of this section of improved section has shown stocks of both 0+ and 1+ salmon. Increased trout spawning activity has been evident within new spawning beds.

In relation to further improvement works on the Burngibbagh the length of channel which requires work to create higher levels of production may not be achieved given the nature of the river channel and poor riverside access.

15.0 ACTIONS FOR 2008

In order to fully utilise the extensive data resources collected and held by the Loughs Agency on the fish populations and habitats of the Faughan catchment it is necessary to focus attention on specific management objectives.

The Loughs Agency has stated in its corporate plan 2008-2010 that it will conserve, protect, manage and improve the fisheries of the Foyle and Carlingford areas. By way of fulfilling these objectives a targeted series of actions utilising data collected over recent years will be implemented. Fishery owners and Faughan Anglers Ltd will continue to be consulted regarding any proposed works and stakeholder input sought.

15.1 Foyle and Carlingford Areas Ongoing Actions for 2008

Good water quality is essential for the conservation of productive aquatic ecosystems. Fish populations rely on unpolluted water for survival and feeding. The Loughs Agency is committed to ensuring deleterious matter does not enter any watercourse. Routine monitoring is conducted throughout the Foyle and Carlingford areas. Proactive pollution visits and water quality monitoring will continue in 2008.

Water quantity is becoming an increasingly important issue from a fisheries management perspective with continuing demand from a variety of sources including industry, hydro power generation and abstraction for meeting the ever growing needs of industry and the wider population. The Loughs Agency are aware of the conflicting needs of aquatic environments and water resource users and comment on development issues which may have an impact on the important aquatic resources of the Foyle and Carlingford areas with reference to national and international obligations.

In-channel and riparian habitat improvement projects provide an important mechanism by which to improve and protect valuable fishery resources. Over recent years the Loughs Agency has developed a number of projects designed to improve the survival and production of robust populations of juvenile salmonid and other native fish species. These programmes will continue where funding is available, The Loughs Agency also encourages local stakeholder groups to source appropriate funding to develop collaborative habitat improvement projects. The Loughs Agency can provide advice and recommendations for in-channel and riparian improvements and are eager to facilitate the development of such programmes.

Work is continuing to assess and record all **Barriers to Migration** within the catchments of the Foyle and Carlingford areas and these will be incorporated into the Loughs Agency Geographical Information System (GIS). Where finances are available the removal of artificial barriers will be investigated.

Predation by cormorants and seals of economically important fish species continues to be a contentious issue. The Loughs Agency will continue to

promote the development of a management strategy incorporating economic, social and environmental factors.

The Loughs Agency will continue to monitor the salmon and inland fishery resources of the Foyle and Carlingford areas, utilising best practice methods including fish counters, juvenile population surveys and catch returns. The importance of the Atlantic salmon resource has been further highlighted by recent genetic studies which have identified the presence of genetically distinct populations of salmon between and within main river catchments. This information will be utilised when developing habitat improvement programmes to ensure the presence of a diverse resource capable of withstanding change.

Invasive species in both aquatic and riparian habitats have become an important issue in fisheries management and in wider environmental management. Invasive species have the potential to significantly alter ecosystems and their function. The Loughs Agency are contributing towards the development and implementation of invasive species codes of practice.

15.2 Faughan Catchment Specific Actions for 2008

- Conduct an invasive species survey for Himalayan Balsam, Japanese Knotweed and Giant Hogweed.
- Conduct a barriers to migration study on the main River Faughan and all tributaries
- Develop potential habitat improvement projects including riparian buffer zone creation, fencing, native species planting and in-channel habitat improvements including spawning bed and nursery habitat improvement.
- Monitor forestry operations adjacent to watercourses or areas likely to impact on watercourses.
- Monitor all referred development proposals.
- Conduct ongoing water quality monitoring and investigate areas highlighted as being of concern.
- Assist with Water Framework Directive fish monitoring programme.
- Conduct annual fish population surveys and spawning specific habitat surveys.
- Monitor all sand and gravel extraction sites and onsite water management practices.
- Ensure all fish passes, dams and mill races meet required standards.