


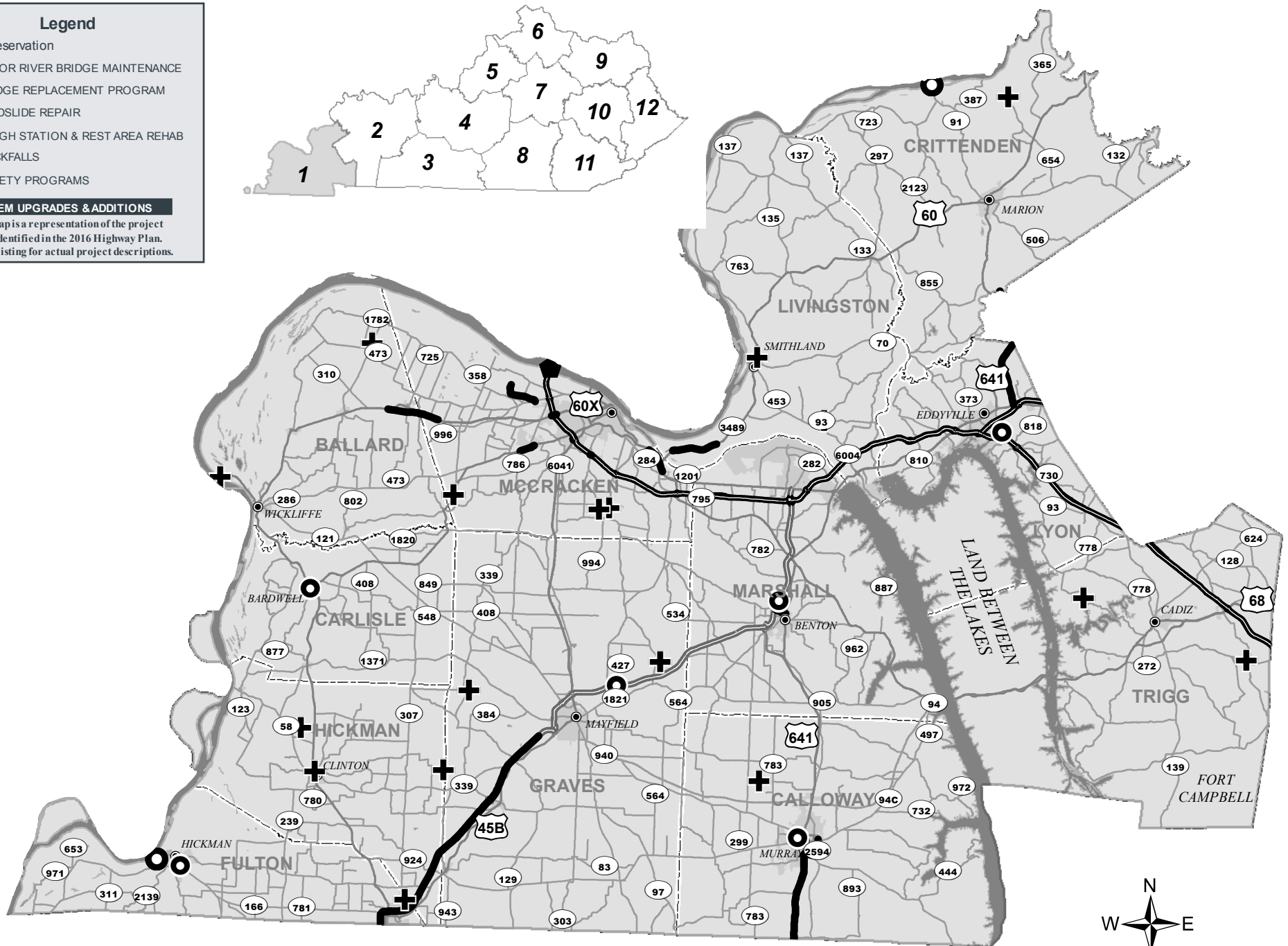
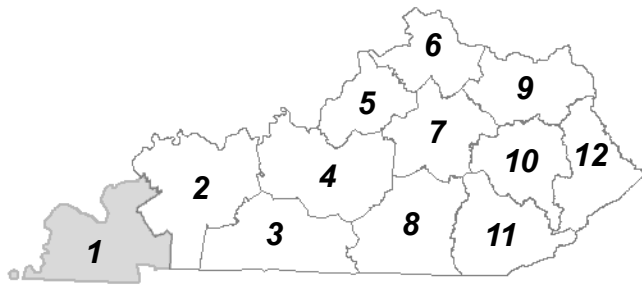
Legend

System Preservation

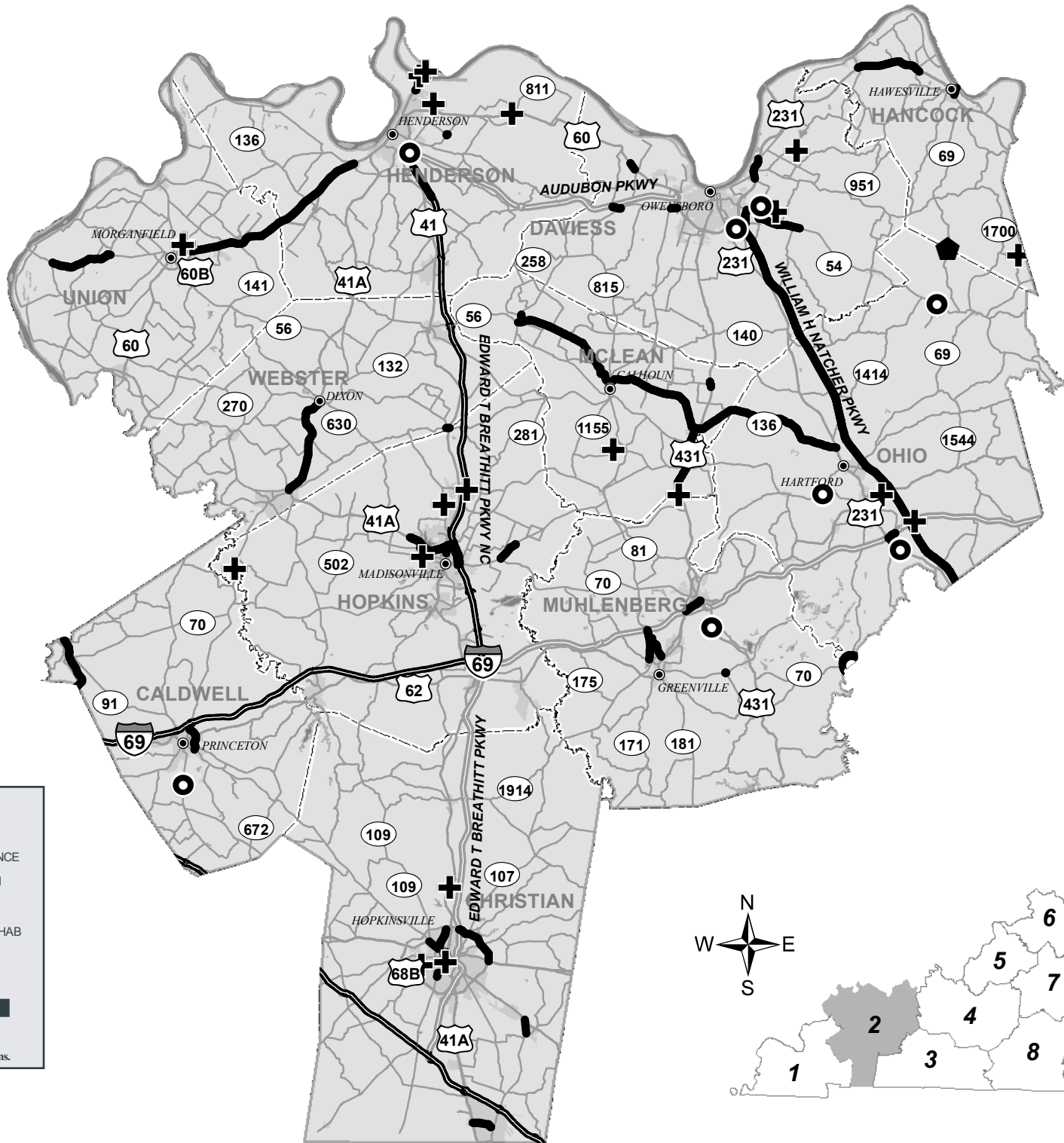
-  MAJOR RIVER BRIDGE MAINTENANCE
-  BRIDGE REPLACEMENT PROGRAM
-  LANDSLIDE REPAIR
-  WEIGH STATION & REST AREA REHAB
-  ROCKFALLS
-  SAFETY PROGRAMS

SYSTEM UPGRADES & ADDITIONS

NOTE: This map is a representation of the project locations as identified in the 2016 Highway Plan. Please consult listing for actual project descriptions.



**District 1
Location Map**



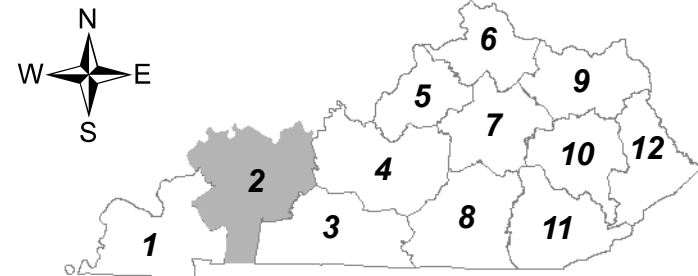
Legend

System Preservation

- MAJOR RIVER BRIDGE MAINTENANCE
- BRIDGE REPLACEMENT PROGRAM
- LANDSLIDE REPAIR
- WEIGH STATION & REST AREA REHAB
- ROCKFALLS
- SAFETY PROGRAMS

SYSTEM UPGRADES & ADDITIONS





NOTE: This map is a representation of the project locations as identified in the 2016 Highway Plan. Please consult listing for actual project descriptions.



**District 2
Location Map**

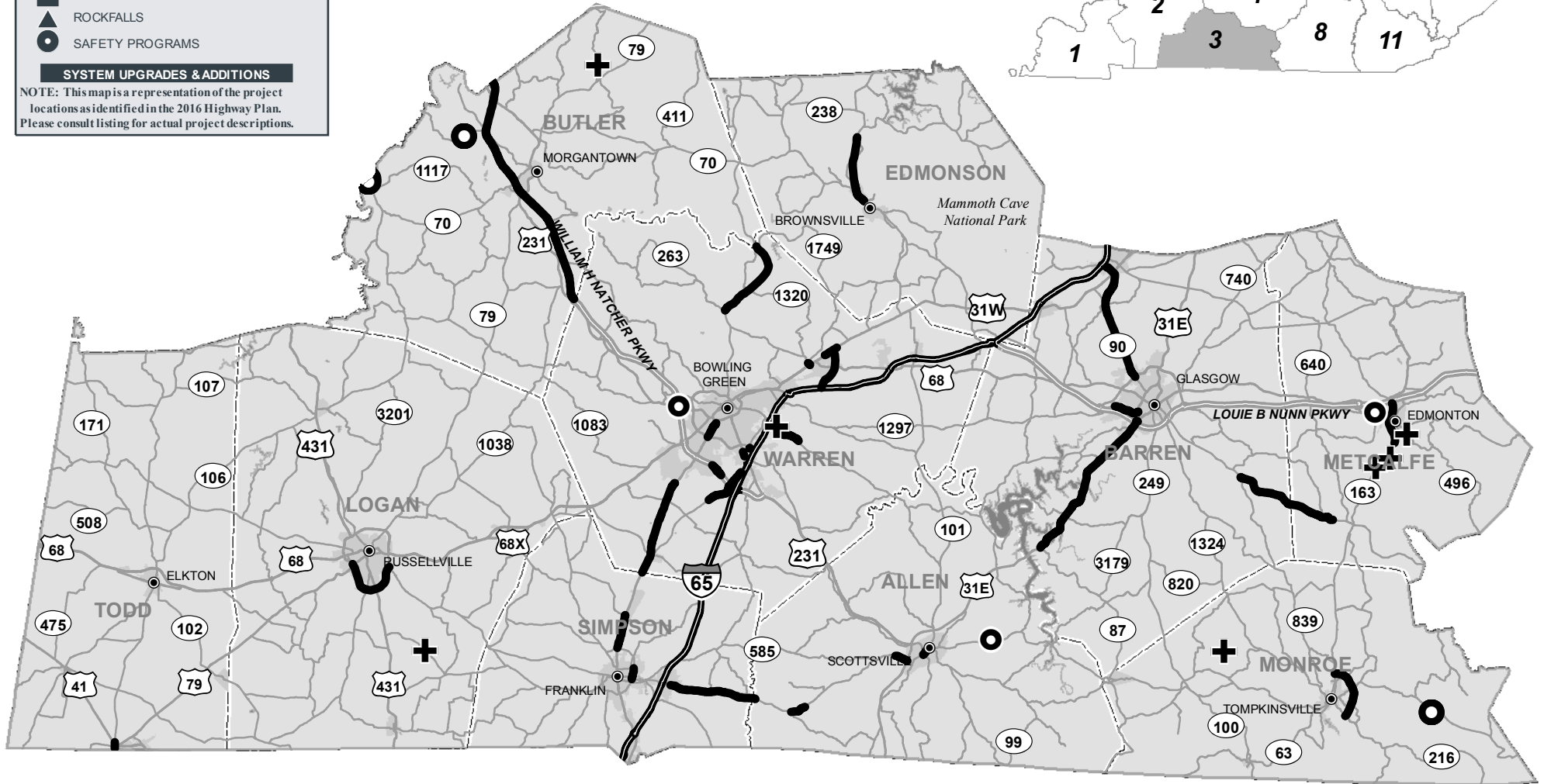
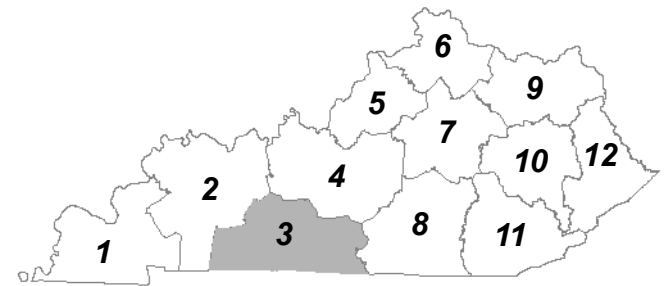
Legend

System Preservation

-  MAJOR RIVER BRIDGE MAINTENANCE
-  BRIDGE REPLACEMENT PROGRAM
-  LANDSLIDE REPAIR
-  WEIGH STATION & REST AREA REHAB
-  ROCKFALLS
-  SAFETY PROGRAMS

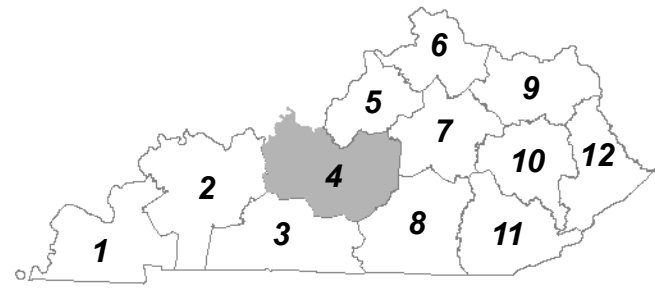
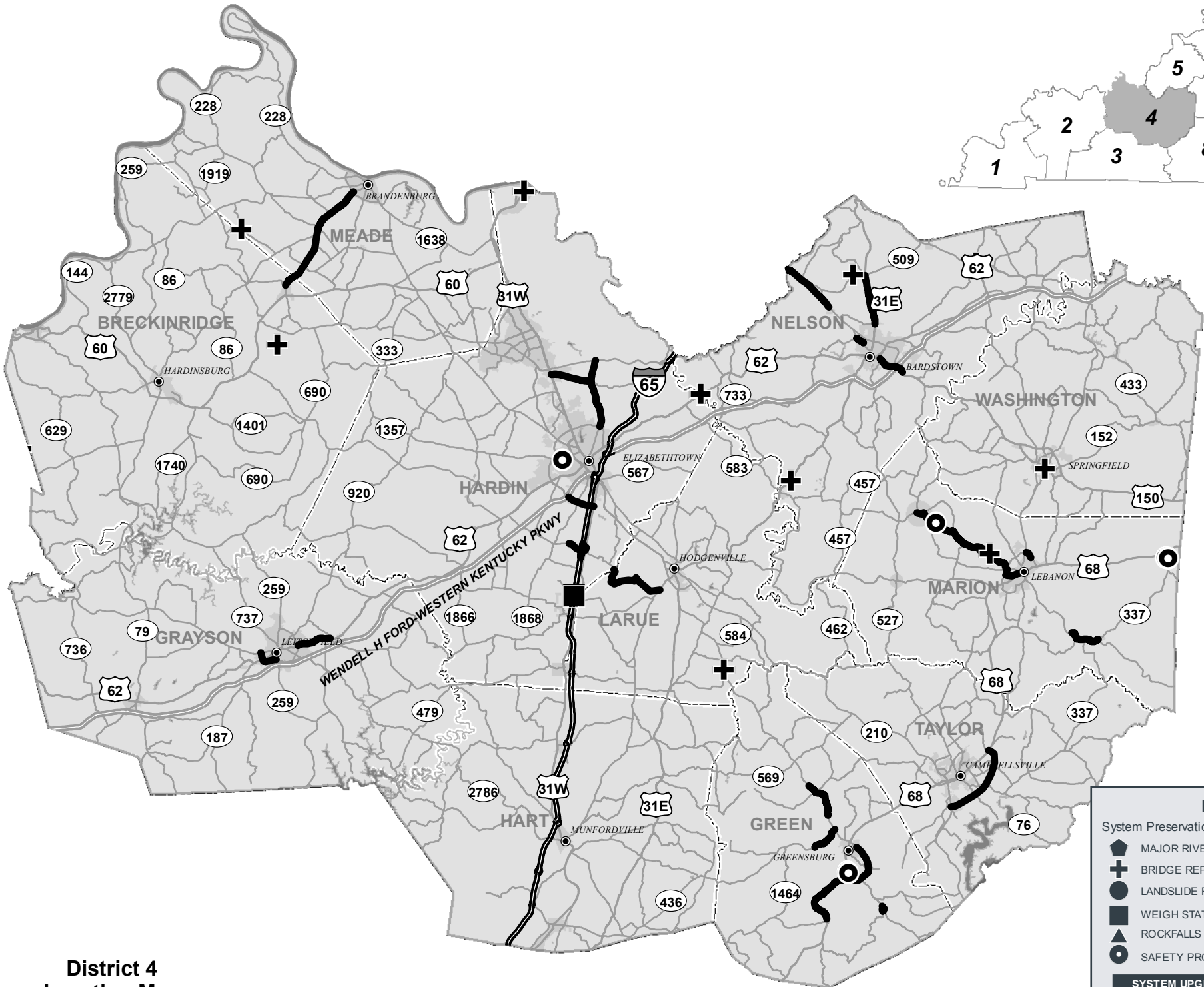
SYSTEM UPGRADES & ADDITIONS

NOTE: This map is a representation of the project locations as identified in the 2016 Highway Plan. Please consult listing for actual project descriptions.



**District 3
Location Map**





District 4
Location Map

Legend

System Preservation

- MAJOR RIVER BRIDGE MAINTENANCE
- BRIDGE REPLACEMENT PROGRAM
- LANDSLIDE REPAIR
- WEIGH STATION & REST AREA REHAB
- ROCKFALLS
- SAFETY PROGRAMS

SYSTEM UPGRADES & ADDITIONS

NOTE: This map is a representation of the project locations as identified in the 2016 Highway Plan. Please consult listing for actual project descriptions.

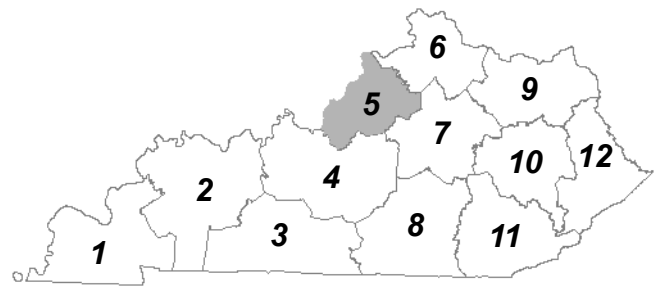
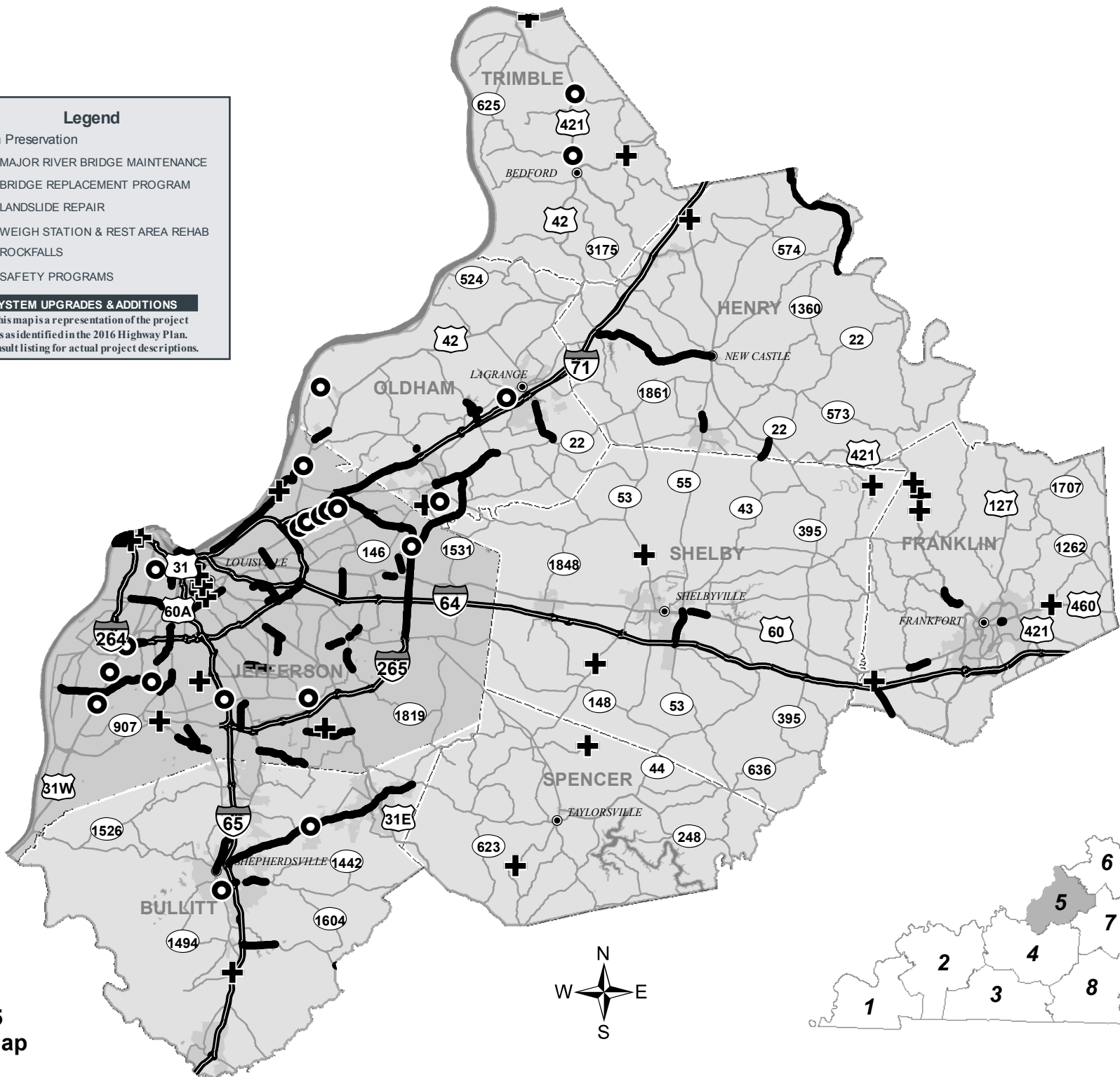
Legend

System Preservation

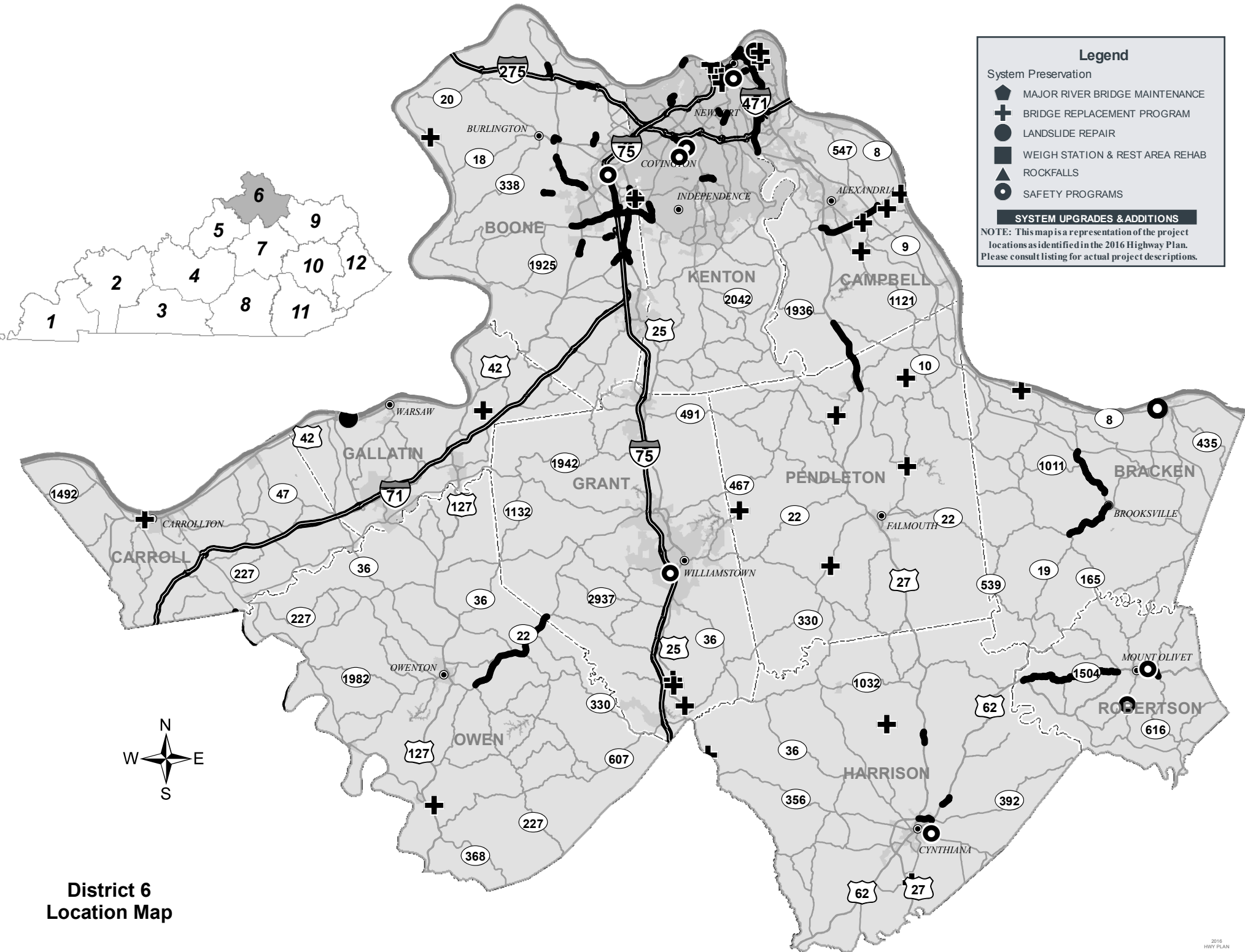
- MAJOR RIVER BRIDGE MAINTENANCE
- BRIDGE REPLACEMENT PROGRAM
- LANDSLIDE REPAIR
- WEIGH STATION & REST AREA REHAB
- ROCKFALLS
- SAFETY PROGRAMS

SYSTEM UPGRADES & ADDITIONS

NOTE: This map is a representation of the project locations as identified in the 2016 Highway Plan. Please consult listing for actual project descriptions.



**District 5
Location Map**



Legend

System Preservation

- MAJOR RIVER BRIDGE MAINTENANCE
- BRIDGE REPLACEMENT PROGRAM
- LANDSLIDE REPAIR
- WEIGH STATION & REST AREA REHAB
- ROCKFALLS
- SAFETY PROGRAMS

SYSTEM UPGRADES & ADDITIONS

NOTE: This map is a representation of the project locations as identified in the 2016 Highway Plan. Please consult listing for actual project descriptions.

**District 6
Location Map**



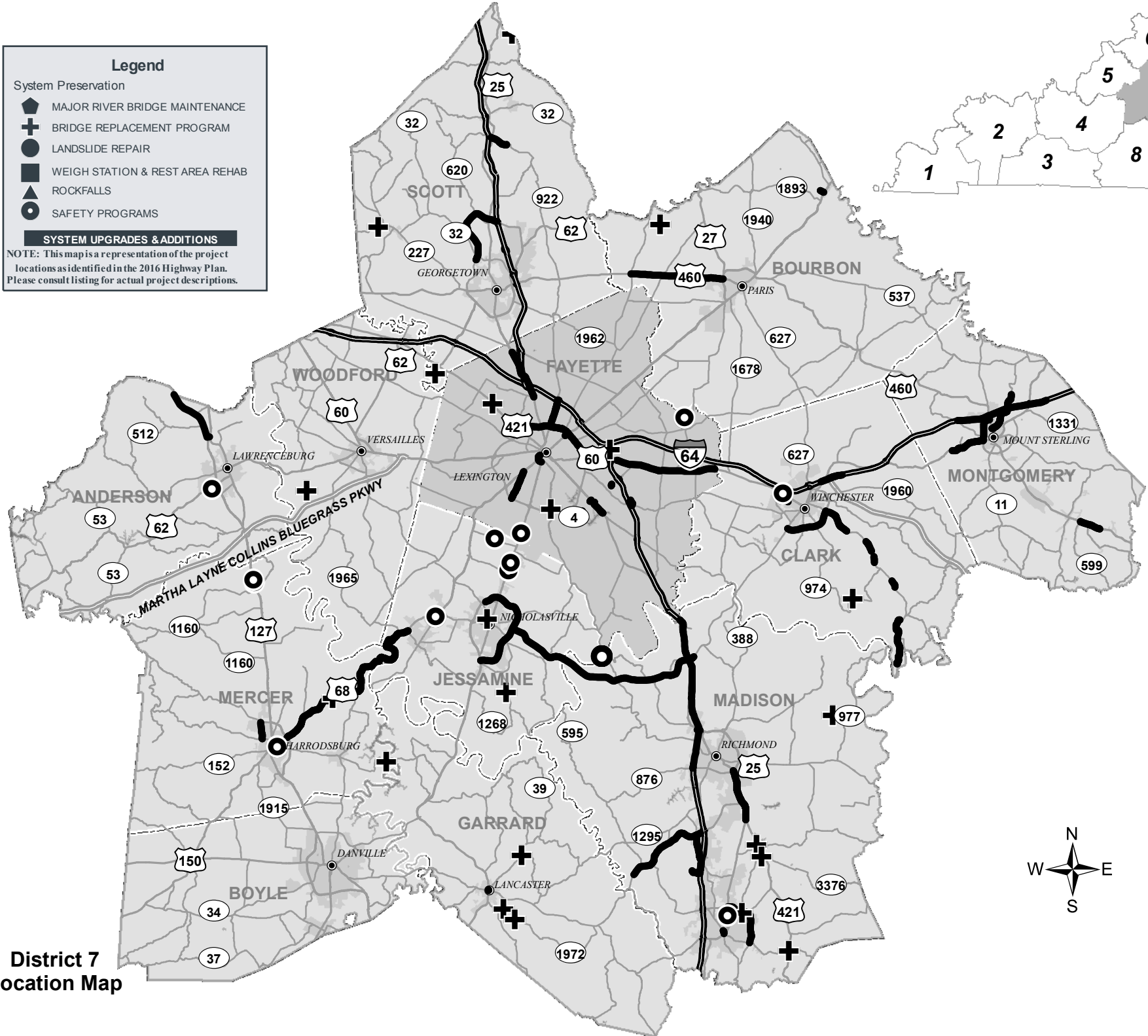
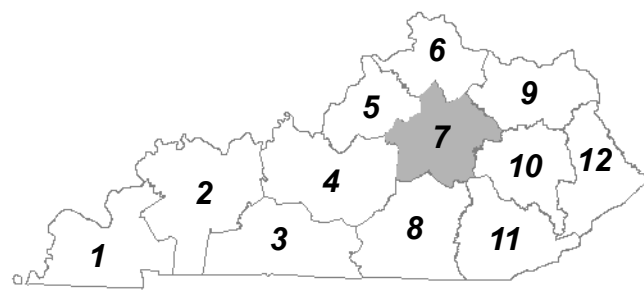
Legend

System Preservation

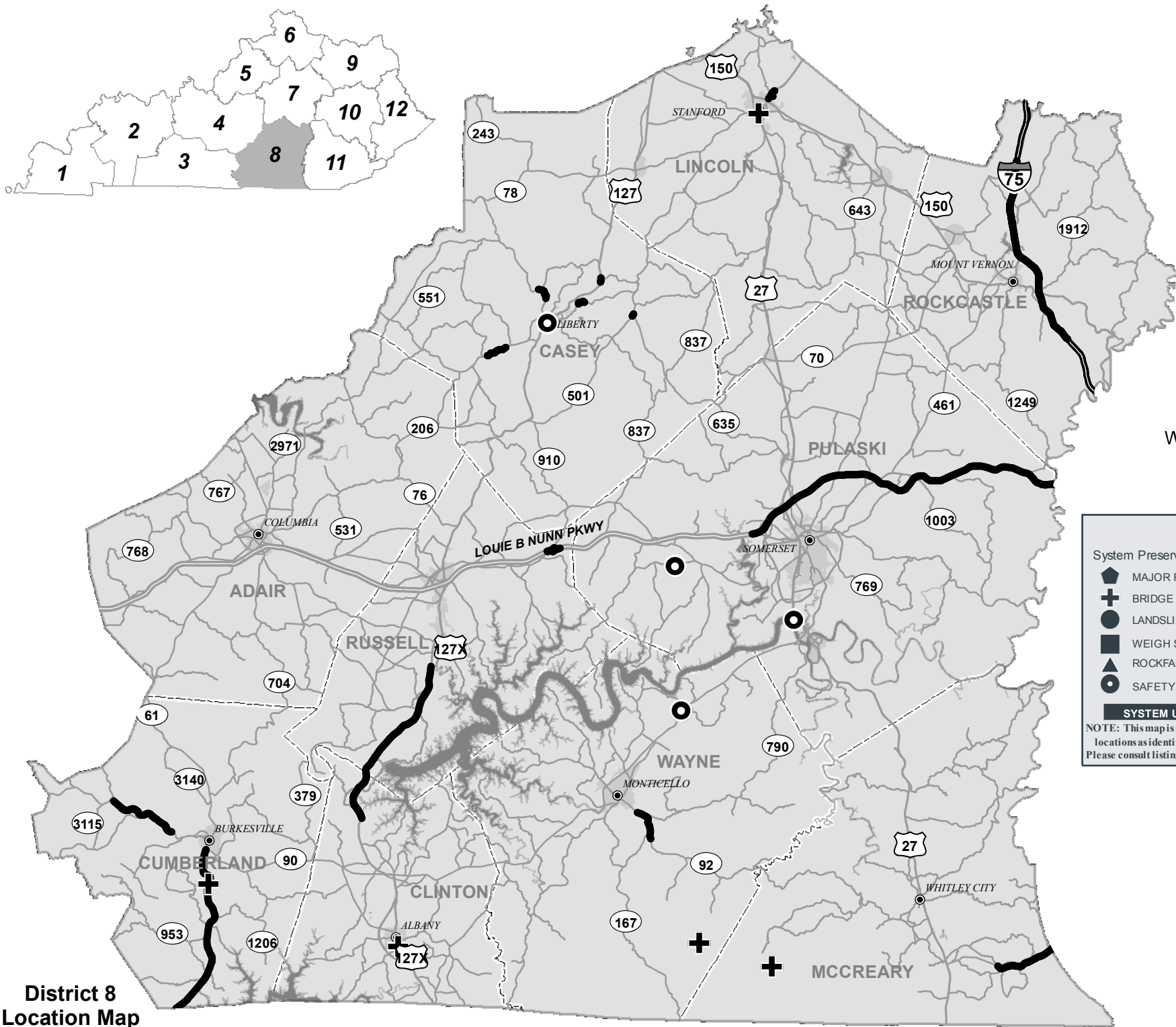
- MAJOR RIVER BRIDGE MAINTENANCE
- BRIDGE REPLACEMENT PROGRAM
- LANDSLIDE REPAIR
- WEIGH STATION & REST AREA REHAB
- ROCKFALLS
- SAFETY PROGRAMS

SYSTEM UPGRADES & ADDITIONS

NOTE: This map is a representation of the project locations as identified in the 2016 Highway Plan. Please consult listing for actual project descriptions.



**District 7
Location Map**



Legend

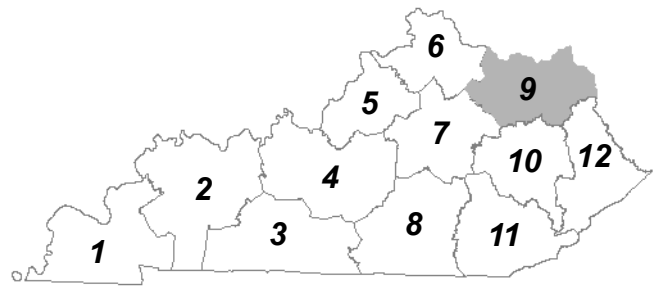
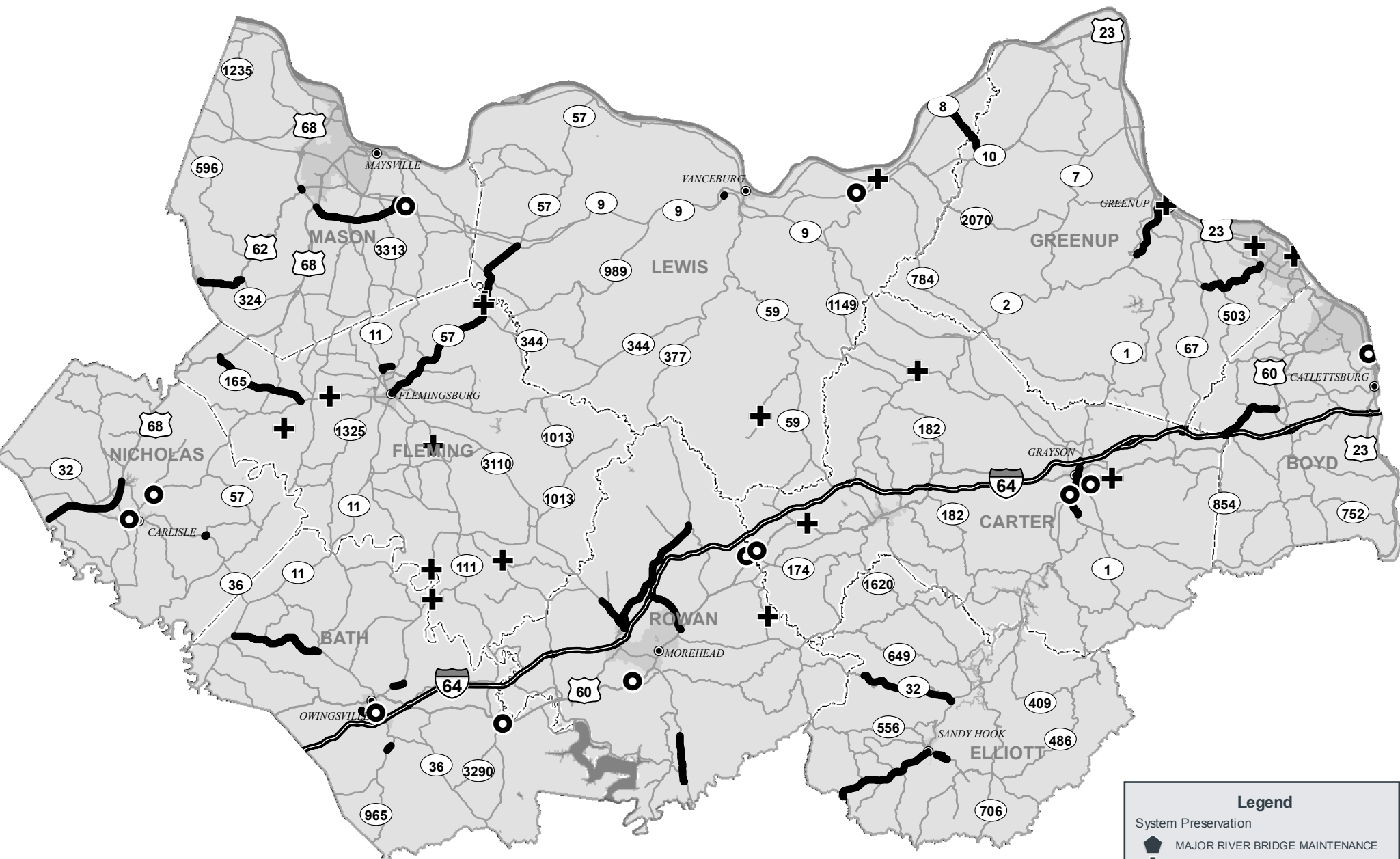
System Preservation

- MAJOR RIVER BRIDGE MAINTENANCE
- BRIDGE REPLACEMENT PROGRAM
- LANDSLIDE REPAIR
- WEIGH STATION & REST AREA REHAB
- ROCKFALLS
- SAFETY PROGRAMS

SYSTEM UPGRADES & ADDITIONS

NOTE: This map is a representation of the project locations as identified in the 2016 Highway Plan. Please consult listing for actual project descriptions.

**District 8
Location Map**



Legend

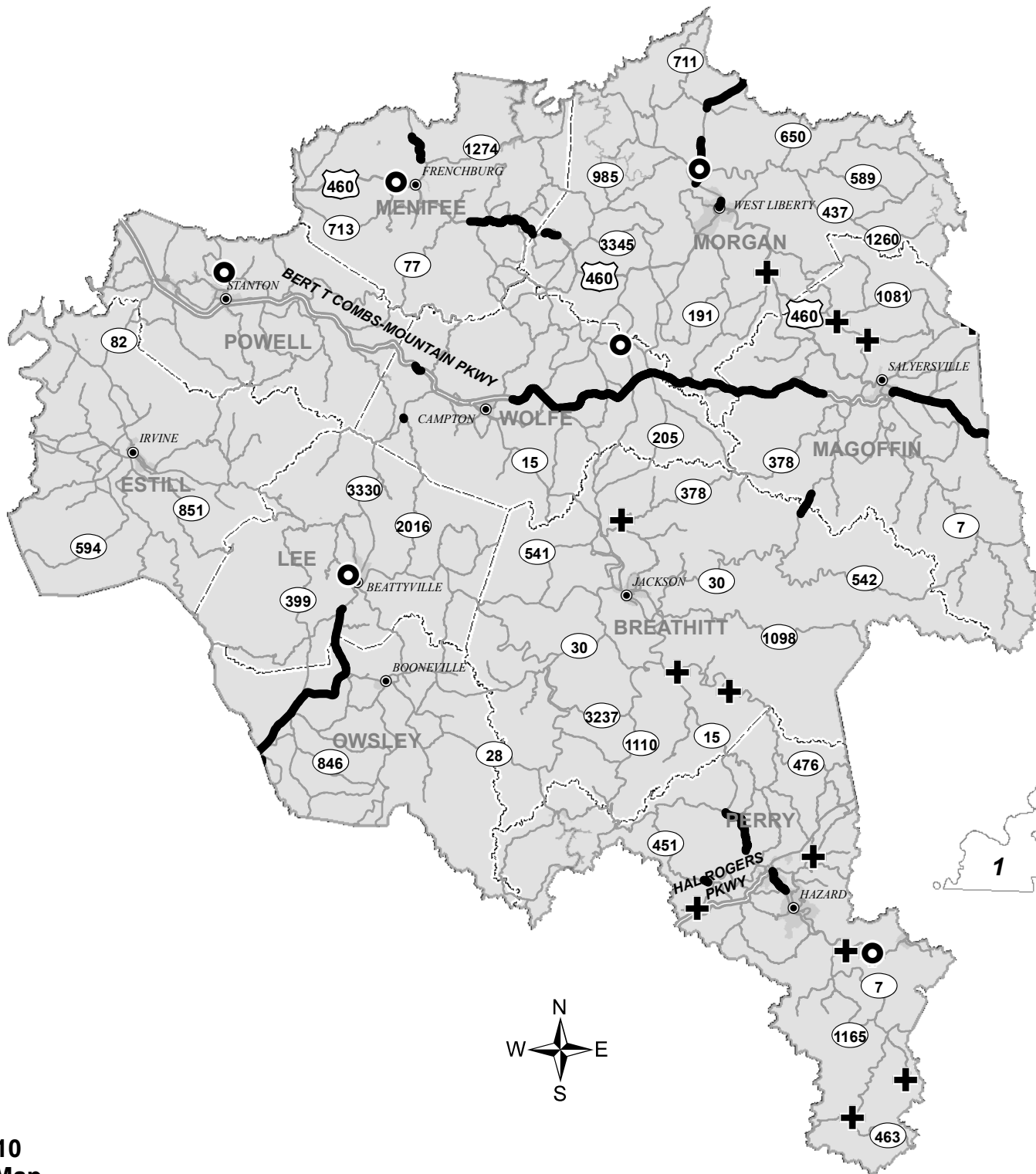
System Preservation

- MAJOR RIVER BRIDGE MAINTENANCE
- BRIDGE REPLACEMENT PROGRAM
- LANDSLIDE REPAIR
- WEIGH STATION & REST AREA REHAB
- ROCKFALLS
- SAFETY PROGRAMS

SYSTEM UPGRADES & ADDITIONS

NOTE: This map is a representation of the project locations as identified in the 2016 Highway Plan. Please consult listing for actual project descriptions.

**District 9
Location Map**



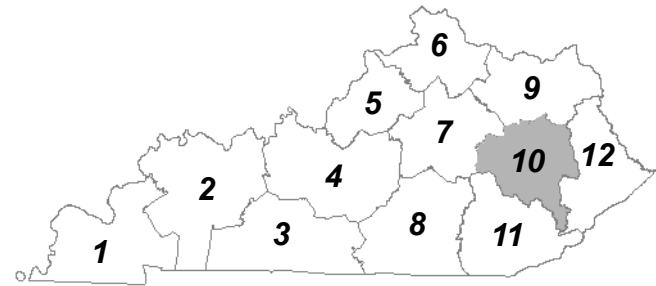
Legend

System Preservation

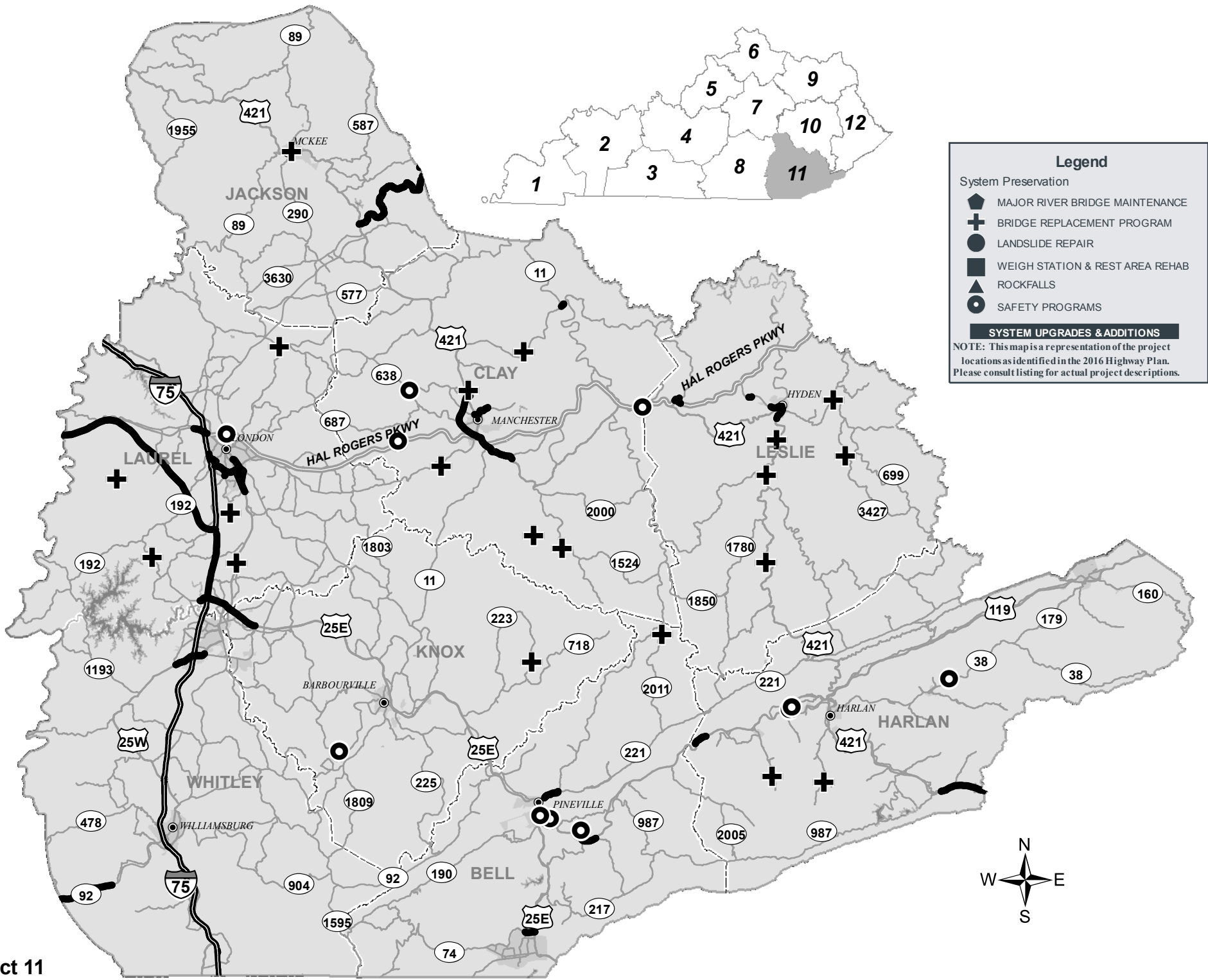
- ◆ MAJOR RIVER BRIDGE MAINTENANCE
- ⊕ BRIDGE REPLACEMENT PROGRAM
- LANDSLIDE REPAIR
- WEIGH STATION & REST AREA REHAB
- ▲ ROCKFALLS
- SAFETY PROGRAMS

SYSTEM UPGRADES & ADDITIONS

NOTE: This map is a representation of the project locations as identified in the 2016 Highway Plan. Please consult listing for actual project descriptions.



**District 10
Location Map**



Legend

System Preservation

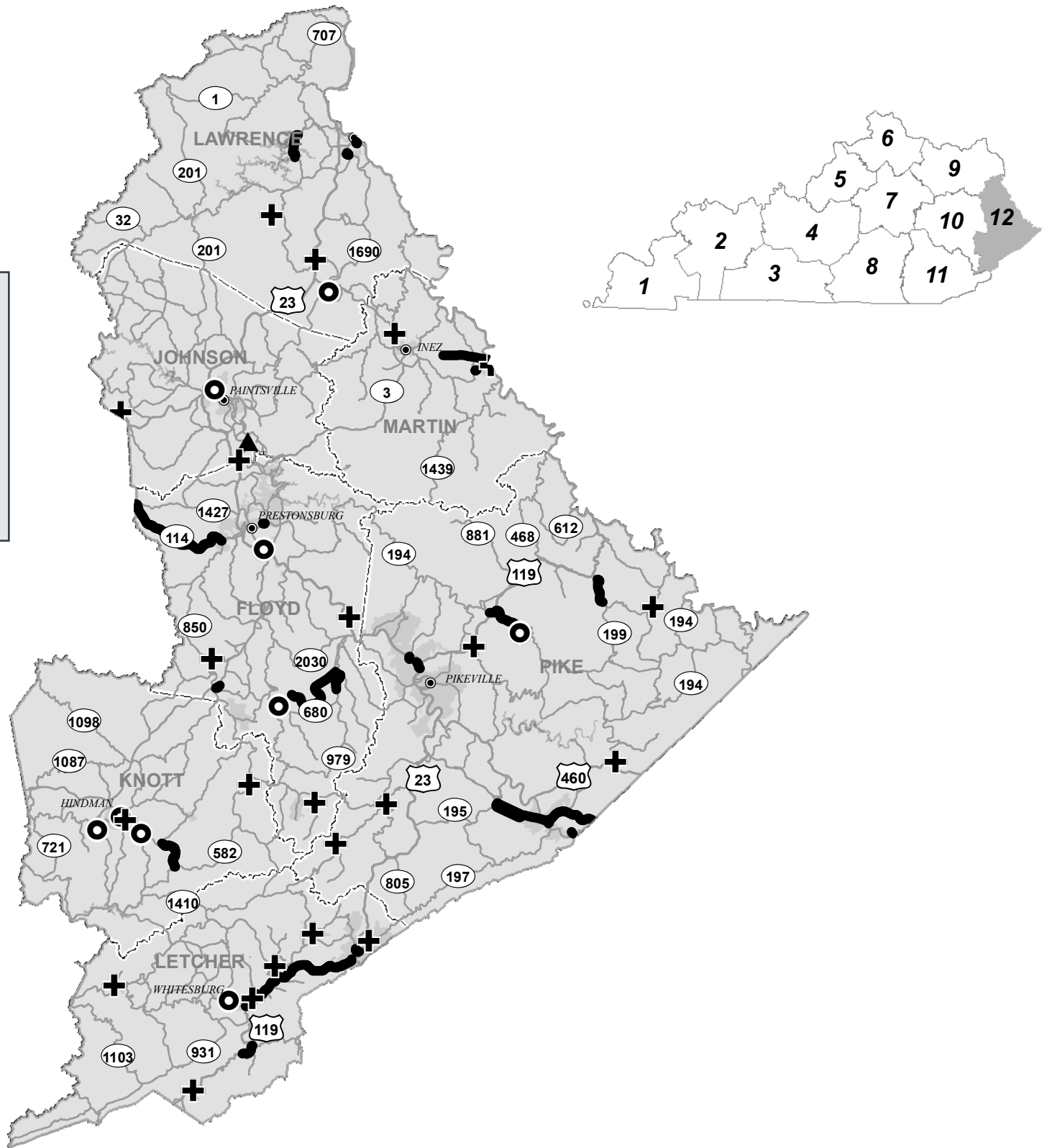
- MAJOR RIVER BRIDGE MAINTENANCE
- BRIDGE REPLACEMENT PROGRAM
- LANDSLIDE REPAIR
- WEIGH STATION & REST AREA REHAB
- ROCKFALLS
- SAFETY PROGRAMS

SYSTEM UPGRADES & ADDITIONS

NOTE: This map is a representation of the project locations as identified in the 2016 Highway Plan. Please consult listing for actual project descriptions.

**District 11
Location Map**





District 12
Location Map