

REPORT DOCUMENTATION PAGE

1a. REPORT SECURITY CLASSIFICATION UNCLASSIFIED			1b. RESTRICTIVE MARKINGS			
2a. SECURITY CLASSIFICATION AUTHORITY			3. DISTRIBUTION / AVAILABILITY OF REPORT Approved for public release; distribution is unlimited			
2b. DECLASSIFICATION / DOWNGRADING SCHEDULE						
4. PERFORMING ORGANIZATION REPORT NUMBER(S) CR 87-19			5. MONITORING ORGANIZATION REPORT NUMBER(S) CR 87-19			
6a. NAME OF PERFORMING ORGANIZATION Science Applications International Corp.		6b. OFFICE SYMBOL (if applicable)	7a. NAME OF MONITORING ORGANIZATION Naval Environmental Prediction Research Facility			
6c. ADDRESS (City, State, and ZIP Code) 205 Montecito Avenue Monterey, CA 93940			7b. ADDRESS (City, State, and ZIP Code) Monterey, CA 93943-5006			
8a. NAME OF FUNDING / SPONSORING ORGANIZATION Commander, Naval Oceanography Command		8b. OFFICE SYMBOL (if applicable)	9. PROCUREMENT INSTRUMENT IDENTIFICATION NUMBER N00228-84-D-3187			
8c. ADDRESS (City, State, and ZIP Code) NSTL, MS 39529-5000			10. SOURCE OF FUNDING NUMBERS			
			PROGRAM ELEMENT NO.	PROJECT NO.	TASK NO.	WORK UNIT ACCESSION NO. DN656794
11. TITLE (Include Security Classification) Severe Weather Guide - Mediterranean Ports - 13. Monaco (U)						
12. PERSONAL AUTHOR(S) Englebretson, Ronald E. (LCDR, USN, Ret.) and Gilmore, Richard D. (CDR, USN, Ret.)						
13a. TYPE OF REPORT Final		13b. TIME COVERED FROM 9/13/84 TO 7/1/87		14. DATE OF REPORT (Year, Month, Day) 1988, March		
15. PAGE COUNT 61						
16. SUPPLEMENTARY NOTATION Funding Source: O & M, N-1						
17. COSATI CODES			18. SUBJECT TERMS (Continue on reverse if necessary and identify by block number)			
FIELD	GROUP	SUB-GROUP				
04	02		Storm haven Mediterranean meteorology Monaco port Mediterranean oceanography			
19. ABSTRACT (Continue on reverse if necessary and identify by block number) This handbook for the port of Monaco, one in a series of severe weather guides for Mediterranean ports, provides decision-making guidance for ship captains whose vessels are threatened by actual or forecast strong winds, high seas, restricted visibility or thunderstorms in the port vicinity. Causes and effects of such hazardous conditions are discussed. Precautionary or evasive actions are suggested for various vessel situations. The handbook is organized in four sections for ready reference: general guidance on handbook content and use; a quick-look captain's summary; a more detailed review of general information on environmental conditions; and an appendix that provides oceanographic information.						
20. DISTRIBUTION / AVAILABILITY OF ABSTRACT <input checked="" type="checkbox"/> UNCLASSIFIED/UNLIMITED <input type="checkbox"/> SAME AS RPT. <input type="checkbox"/> DTIC USERS			21. ABSTRACT SECURITY CLASSIFICATION UNCLASSIFIED			
22a. NAME OF RESPONSIBLE INDIVIDUAL Perryman, Dennis C., contract monitor			22b. TELEPHONE (Include Area Code) (408) 647-4709		22c. OFFICE SYMBOL O&M,N-1	

AN (1) AD-A199 672
FB (2) 040200
CI (3) (U)
CA (5) SCIENCE APPLICATIONS INTERNATIONAL CORP MONTEREY CA
TI (6) Severe Weather Guide - Mediterranean Ports. 13. Monaco.
TC (8) (U)
DN (9) Final rept. 13 Sep 84-1 Jul 87,
AU (10) Englebretson, Ronald E.
AU (10) Gilmore, Richard D.
RD (11) Mar 1988
PG (12) 65p
CT (15) N00228-84-D-3187
RN (18) NEPRF-CR-87-19
RC (20) Unclassified report
ND (21) See also Number 14, AD-A199 673.
DE (23) *WEATHER, *PORTS, (FACILITIES), HANDBOOKS, ADVERSE
CONDITIONS, HAZARDS, MEDITERRANEAN SEA, MONACO,
OCEANOGRAPHIC DATA, THUNDERSTORMS, VISIBILITY, WIND,
OCEAN WAVES, SHIPS, OPERATION.
DC (24) (U)
ID (25) WUDN656794, *Severe weather.
IC (26) (U)
AB (27) This handbook for the port of Monaco, one in a series
of severe weather guides for Mediterranean ports,
provides decision-making guidance for ship captains
whose vessels are threatened by actual or forecast
strong winds, high seas, restricted visibility or
thunderstorms in the port vicinity. Cause and effects
of such hazardous conditions are discussed.
Precautionary or evasive actions are suggested for
various vessel situations. The handbook is organized in
four sections for ready reference: general guidance on
handbook content and use; a quick-look captain's
summary; a more detailed review of general information
on environmental conditions; and an appendix that
provides oceanographic information. (fr).
AC (28) (U)
DL (33) 01
SE (34) F
CC (35) 417277

Naval Environmental Prediction Research Facility

Monterey, CA 93943-5006

Contractor Report CR 87-19 March 1988



SEVERE WEATHER GUIDE MEDITERRANEAN PORTS

13. MONACO



APPROVED FOR PUBLIC RELEASE; DISTRIBUTION IS UNLIMITED

Don Jacobs 87

QUALIFIED REQUESTORS MAY OBTAIN ADDITIONAL COPIES
FROM THE DEFENSE TECHNICAL INFORMATION CENTER.
ALL OTHERS SHOULD APPLY TO THE NATIONAL TECHNICAL
INFORMATION SERVICE.

CONTENTS

Foreword	iii
Preface	v
Record of Changes	vii
1. General Guidance	1-1
1.1 Design	1-1
1.1.1 Objectives	1-1
1.1.2 Approach	1-1
1.1.3 Organization	1-2
1.2 Contents of Specific Harbor Studies	1-3
2. Captain's Summary	2-1
3. General Information	3-1
3.1 Geographic Location	3-1
3.2 Qualitative Evaluation of the Port of Monaco	3-5
3.3 Currents and Tides	3-6
3.4 Visibility	3-6
3.5 Hazardous Conditions	3-6
3.6 Harbor Protection	3-10
3.6.1 Wind and Weather	3-11
3.6.2 Waves	3-11
3.7 Protective and Mitigating Measures	3-12
3.7.1 Moving to New Anchorage	3-12
3.7.2 Scheduling	3-13
3.8 Local Indicators of Hazardous Weather Conditions	3-13
3.8.1 Easterly Winds and Waves	3-13
3.8.2 Mistral	3-14
3.8.3 General	3-15
3.9 Summary of Problems, Actions, and Indicators	3-16
References	3-25
Appendix A -- General Purpose Oceanographic Information	A-1

FOREWORD

This handbook on Mediterranean Ports was developed as part of an ongoing effort at the Naval Environmental Prediction Research Facility to create products for direct application to Fleet operations. The research was conducted in response to Commander Naval Oceanography Command (CNOC) requirements validated by the Chief of Naval Operations (CNO).

As mentioned in the preface, the Mediterranean region is unique in that several areas exist where local winds can cause dangerous operating conditions. This handbook will provide the ship's captain with assistance in making decisions regarding the disposition of his ship when heavy winds and seas are encountered or forecast at various port locations.

Readers are urged to submit comments, suggestions for changes, deletions and/or additions to NOCC, Rota with a copy to the oceanographer, COMSIXTHFLT. They will then be passed on to the Naval Environmental Prediction Research Facility for review and incorporation as appropriate. This document will be a dynamic one, changing and improving as more and better information is obtained.

M. G. SALINAS
Commander, U.S. Navy

PORT INDEX

The following is a tentative prioritized list of Mediterranean Ports to be evaluated during the five-year period 1988-92, with ports grouped by expected year of the port study's publication. This list is subject to change as dictated by circumstances and periodic review.

1988 NO.	PORT	1990	PORT
1	GAETA, ITALY		BENIDORM, SPAIN
2	NAPLES, ITALY		ROTA, SPAIN
3	CATANIA, ITALY		TANGIER, MOROCCO
4	AUGUSTA BAY, ITALY		PORT SAID, EGYPT
5	CAGLIARI, ITALY		ALEXANDRIA, EGYPT
6	LA MADDALENA, ITALY		ALGIERS, ALGERIA
7	MARSEILLE, FRANCE		TUNIS, TUNISIA
8	TOULON, FRANCE		GULF HAMMAMET, TUNISIA
9	VILLEFRANCHE, FRANCE		GULF OF GABES, TUNISIA
10	MALAGA, SPAIN		SOUDA BAY, CRETE
11	NICE, FRANCE		
12	CANNES, FRANCE	1991	PORT
13	MONACO		
14	ASHDOD, ISRAEL		PIRAEUS, GREECE
15	HAIFA, ISRAEL		KALAMATA, GREECE
	BARCELONA, SPAIN		THESSALONIKI, GREECE
	PALMA, SPAIN		CORFU, GREECE
	IBIZA, SPAIN		KITHIRA, GREECE
	POLLENSA BAY, SPAIN		VALETTA, MALTA
	VALENCIA, SPAIN		LARNACA, CYPRUS
	CARTAGENA, SPAIN		
	GENOA, ITALY	1992	PORT
	LIVORNO, ITALY		
	SAN REMO, ITALY		ANTALYA, TURKEY
	LA SPEZIA, ITALY		ISKENDERUN, TURKEY
	VENICE, ITALY		IZMIR, TURKEY
	TRIESTE, ITALY		ISTANBUL, TURKEY
1989	PORT		GOLCUK, TURKEY
			GULF OF SOLLUM
	SPLIT, YUGOSLAVIA		
	DUBROVNIK, YUGOSLAVIA		
	TARANTO, ITALY		
	PALERMO, ITALY		
	MESSINA, ITALY		
	TAORMINA, ITALY		
	PORTO TORRES, ITALY		

PREFACE

Environmental phenomena such as strong winds, high waves, restrictions to visibility and thunderstorms can be hazardous to critical Fleet operations. The cause and effect of several of these phenomena are unique to the Mediterranean region and some prior knowledge of their characteristics would be helpful to ship's captains. The intent of this publication is to provide guidance to the captains for assistance in decision making.

The Mediterranean Sea region is an area where complicated topographical features influence weather patterns. Katabatic winds will flow through restricted mountain gaps or valleys and, as a result of the venturi effect, strengthen to storm intensity in a short period of time. As these winds exit and flow over port regions and coastal areas, anchored ships with large 'sail areas' may be blown aground. Also, hazardous sea state conditions are created, posing a danger for small boats ferrying personnel to and from port. At the same time, adjacent areas may be relatively calm. A glance at current weather charts may not always reveal the causes for these local effects which vary drastically from point to point.

Because of the irregular coast line and numerous islands in the Mediterranean, swell can be refracted around such barriers and come from directions which vary greatly with the wind. Anchored ships may experience winds and seas from one direction and swell from a different direction. These conditions can be extremely hazardous for tendered vessels. Moderate to heavy swell may also propagate outward in advance of a storm resulting in uncomfortable and sometimes dangerous conditions, especially during tending, refueling and boating operations.

This handbook addresses the various weather conditions, their local cause and effect and suggests some evasive action to be taken if necessary. Most of the major ports in the Mediterranean will be covered in the handbook. A priority list, established by the Sixth Fleet, exists for the port studies conducted and this list will be followed as closely as possible in terms of scheduling publications.

RECORD OF CHANGES

CHANGE NUMBER	DATE OF CHANGE	DATE ENTERED	PAGE NUMBER	ENTERED BY

1. GENERAL GUIDANCE

1.1 DESIGN

This handbook is designed to provide ship captains with a ready reference on hazardous weather and wave conditions in selected Mediterranean harbors. Section 2, the captain's summary, is an abbreviated version of section 3, the general information section intended for staff planners and meteorologists. Once section 3 has been read, it is not necessary to read section 2.

1.1.1 Objectives

The basic objective is to provide ship captains with a concise reference of hazards to ship activities that are caused by environmental conditions in various Mediterranean harbors, and to offer suggestions for precautionary and/or evasive actions. A secondary objective is to provide adequate background information on such hazards so that operational forecasters, or other interested parties, can quickly gain the local knowledge that is necessary to ensure high quality forecasts.

1.1.2 Approach

Information on harbor conditions and hazards was accumulated in the following manner:

- A. A literature search for reference material was performed.
- B. Cruise reports were reviewed.
- C. Navy personnel with current or previous area experience were interviewed.
- D. A preliminary report was developed which included questions on various local conditions in specific harbors.

- E. Port/harbor visits were made by NEPRF personnel; considerable information was obtained through interviews with local pilots, tug masters, etc; and local reference material was obtained (See section 3 references).
- F. The cumulative information was reviewed, combined, and condensed for harbor studies.

1.1.3 Organization

The Handbook contains two sections for each harbor. The first section summarizes harbor conditions and is intended for use as a quick reference by ship captains, navigators, inport/at sea OOD's, and other interested personnel. This section contains:

- A. a brief narrative summary of environmental hazards,
- B. a table display of vessel location/situation, potential environmental hazard, effect-precautionary/evasion actions, and advance indicators of potential environmental hazards,
- C. local wind wave conditions, and
- D. tables depicting the wave conditions resulting from propagation of deep water swell into the harbor.

The swell propagation information includes percent occurrence, average duration, and the period of maximum wave energy within height ranges of greater than 3.3 feet and greater than 6.6 feet. The details on the generation of sea and swell information are provided in Appendix A.

The second section contains additional details and background information on seasonal hazardous conditions. This section is directed to personnel who have a need for additional insights on environmental hazards and related weather events.

1.2. CONTENTS OF SPECIFIC HARBOR STUDIES

This handbook specifically addresses potential wind and wave related hazards to ships operating in various Mediterranean ports utilized by the U.S. Navy. It does not contain general purpose climatology and/or comprehensive forecast rules for weather conditions of a more benign nature.

The contents are intended for use in both pre-visit planning and in situ problem solving by either mariners or environmentalists. Potential hazards related to both weather and waves are addressed. The oceanographic information includes some rather unique information relating to deep water swell propagating into harbor shallow water areas.

Emphasis is placed on the hazards related to wind, wind waves, and the propagation of deep water swell into the harbor areas. Various vessel locations/situations are considered, including moored, nesting, anchored, arriving/departing, and small boat operations. The potential problems and suggested precautionary/evasive actions for various combinations of environmental threats and vessel location/situation are provided. Local indicators of environmental hazards and possible evasion techniques are summarized for various scenarios.

CAUTIONARY NOTE: In September 1985 Hurricane Gloria raked the Norfolk, VA area while several US Navy ships were anchored on the muddy bottom of Chesapeake Bay. One important fact was revealed during this incident: Most all ships frigate size and larger dragged anchor, some more than others, in winds of over 50 knots. As winds and waves increased, ships 'fell into' the wave troughs, BROADSIDE TO THE WIND and become difficult or impossible to control.

This was a rare instance in which several ships of recent design were exposed to the same storm and much effort was put into the documentation of lessons learned. Chief among these was the suggestion to evade at sea rather than remain anchored at port whenever winds of such intensity were forecast.

2. CAPTAIN'S SUMMARY

The Principality of Monaco is located on the southern coast of France in the region known as the French Riviera (Figure 2-1). Monaco, an independent state, is situated approximately 5 mi (8 km) west of the border between France and Italy.

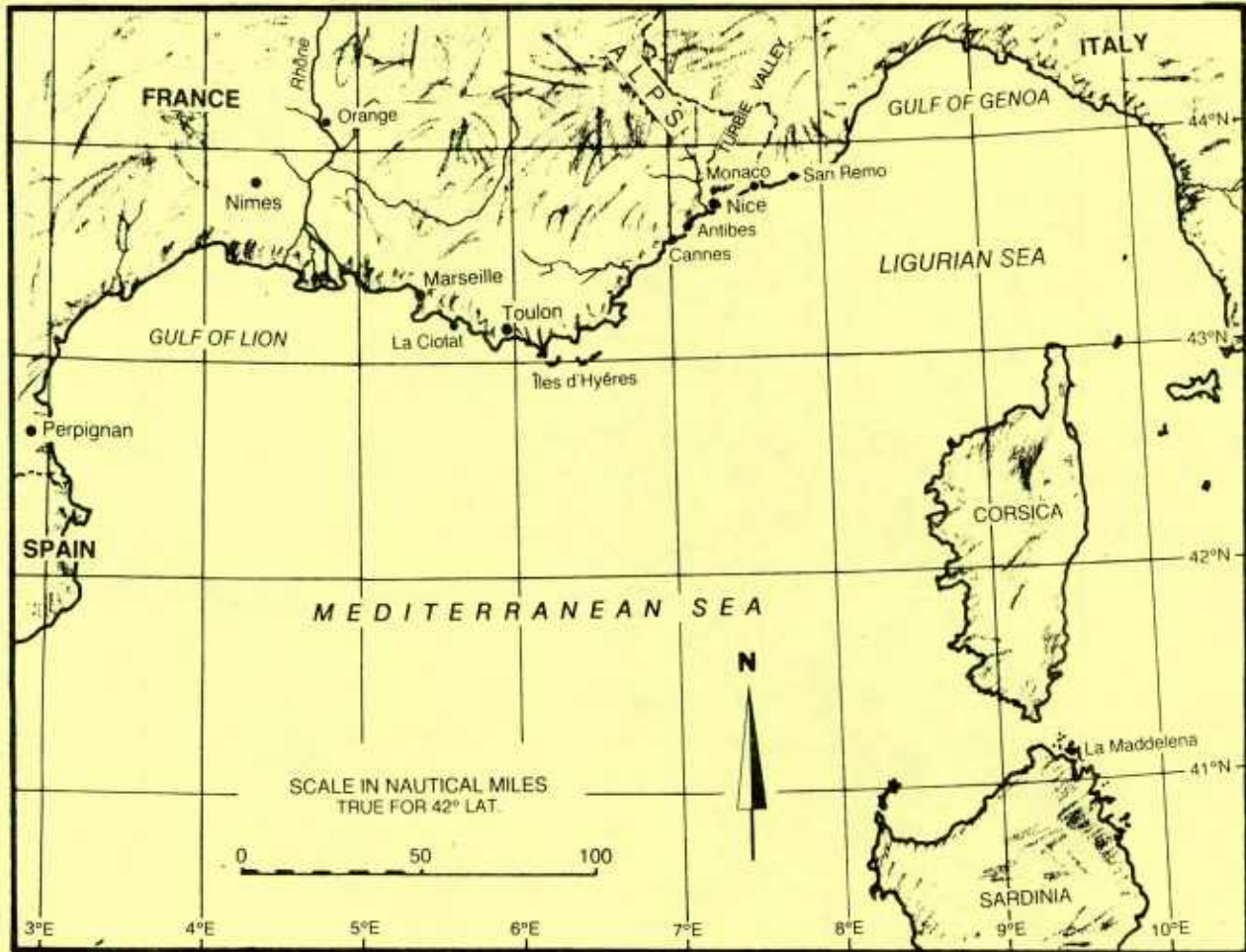


Figure 2-1. The Northwestern Mediterranean Sea.

The harbor facilities at the Port of Monaco are situated between Cap d'Ail, about 1 n mi southwest, and Point of la Veille, about 1 n mi northeast (Figure 2-2).

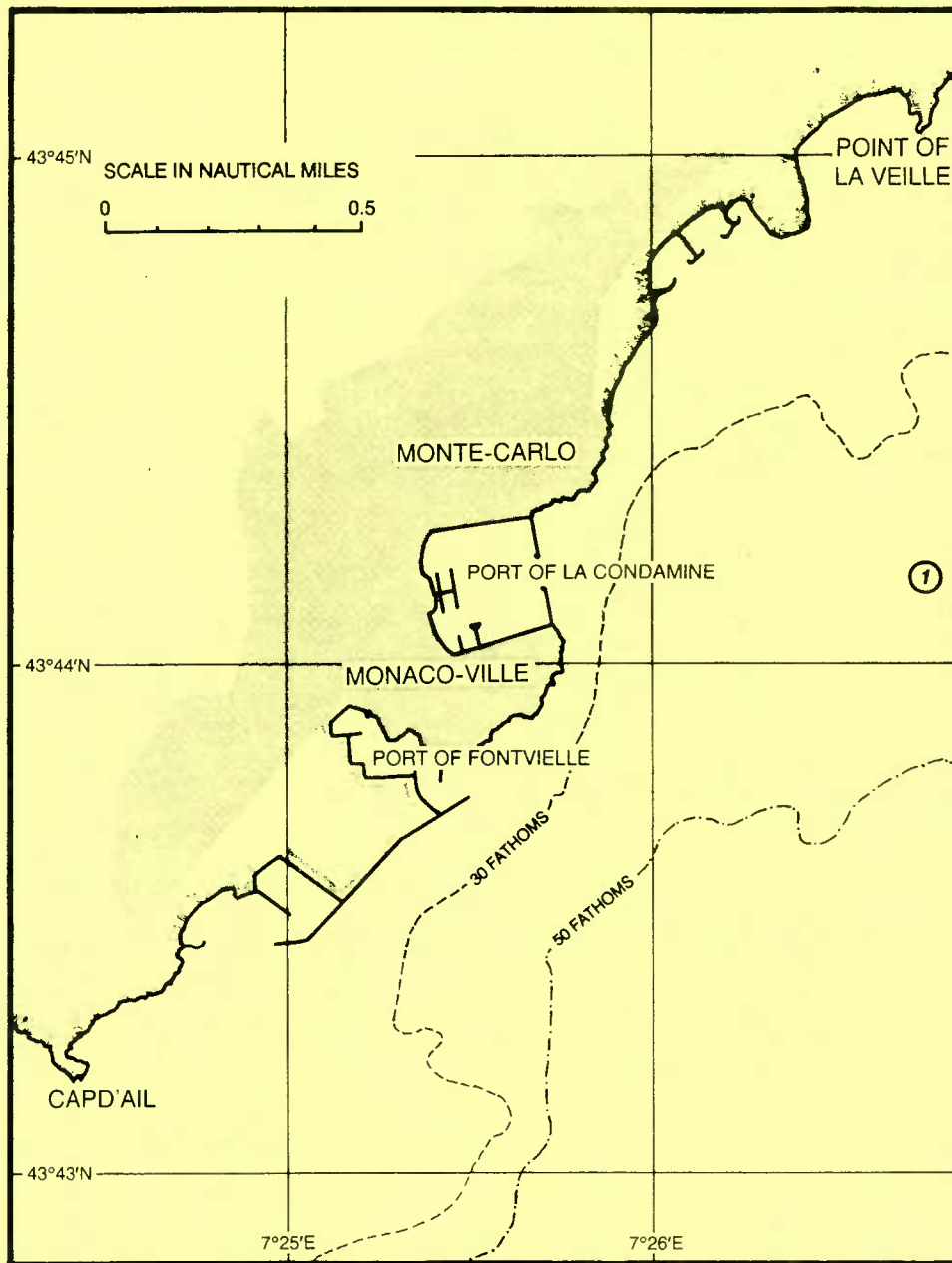


Figure 2-2. Approaches to the Port of Monaco.

The Port of La Condamine is the primary and largest harbor at Monaco. Roughly square in shape with each side approximately 437 yd (400 m) long, the harbor can accommodate vessels to 459 ft (140 m) with drafts of 26 ft (8 m) or less. The 328 ft (100 m) wide harbor entrance is open to the east, and is defined between the ends of two breakwaters: Jetée Nord (north jetty) and Jetée Sud (south jetty). See Figure 2-3. The entrance is approximately 66 ft (20 m) narrower on the bottom than it is at the surface (Hydrographer of the Navy, 1965).

A second harbor, the Port of Fontvielle, is located approximately 765 yd (700 m) southwest of the Port of La Condamine. Significantly smaller, the Port of Fontvielle is satisfactory for use by liberty boats from large ships such as aircraft carriers (FICEURLANT, 1983).

The anchorage is located 0.5 to 1 n mi east of the Port of La Condamine in depths of 30 to 50 fm (55 to 91 m). The holding quality of the steeply sloping sand bottom is unspecified.

The anchorage is exposed, and is most vulnerable, to winds and waves from east clockwise to southwest. Easterly winds during winter commonly attain force 7 or 8 (28 to 40 kt) and may be accompanied by waves of 10 to 13 ft (3 to 4 m). Mistral winds (northeast to north) can reach 40 kt and be accompanied by southwesterly swell waves to 6 ft (2 m). Wind and wind waves are typically from different direction than the swell during Mistral conditions.

Submarine tending at Monaco was tried, but the effort was abandoned because of the southerly swell which, when only 2 ft, would wash over the submarine hulls. Higher southerly swell entering the harbor is not uncommon.

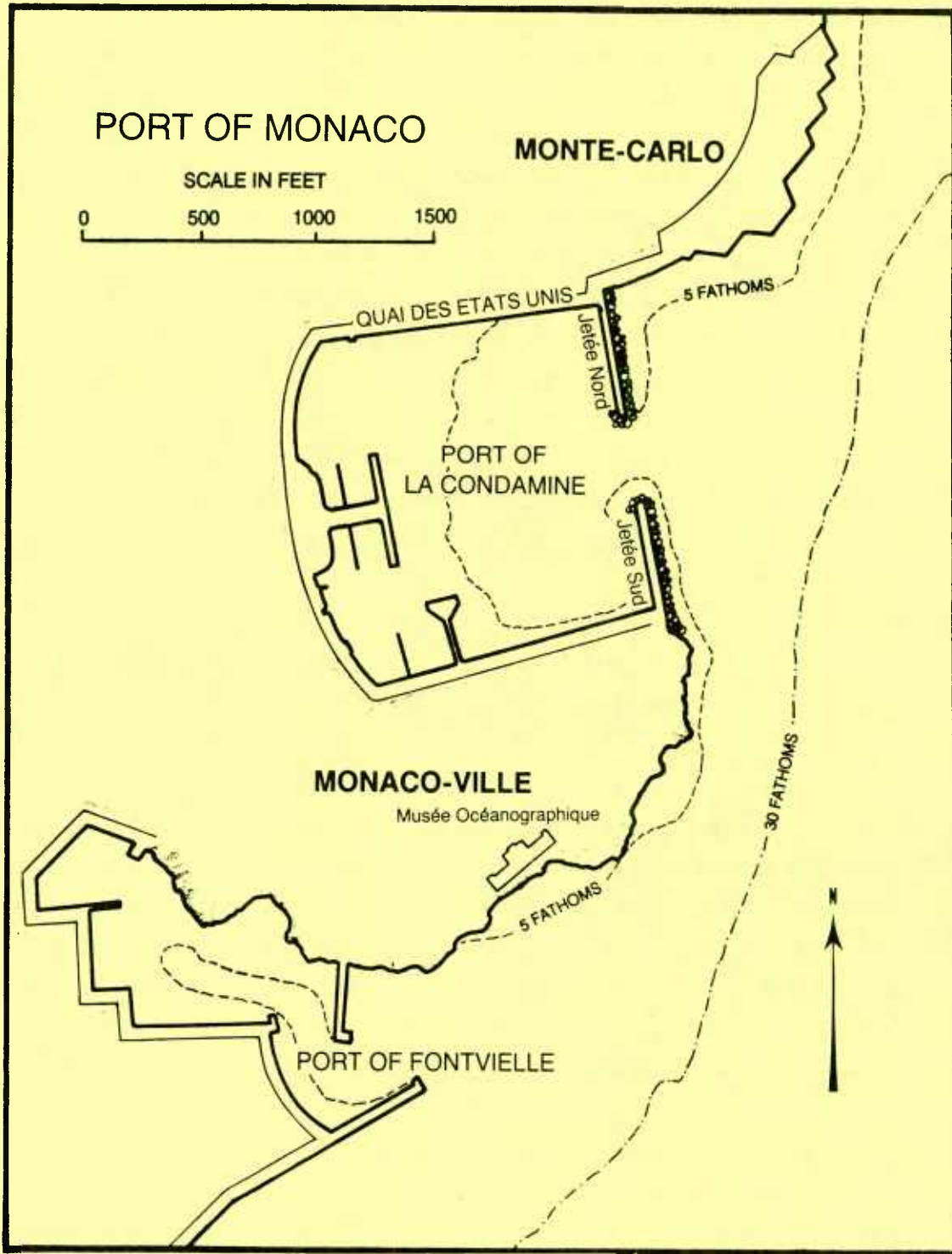


Figure 3-3. Port of Monaco.

No currents are evident at Monaco. Tidal range is slight, only about 8 in (20 cm), and is largely due to barometric pressure changes rather than astronomical influences.

Specific hazardous environmental conditions, vessel situations, and suggested precautionary/evasive action scenarios for the Port of Monaco are summarized in Table 2-1.

Table 2-1. Summary of hazardous environmental conditions for the Port of Monaco

HAZARDOUS CONDITION	INDICATORS OF POTENTIAL HAZARD	VESSEL LOCATION/ SITUATION AFFECTED	EFFECT - PRECAUTIONARY/EVASIVE ACTIONS
<p>1. E-SE'ly winds/waves - Worst weather condition at Monaco.</p> <ul style="list-style-type: none"> * Roadstead is exposed. * Waves enter inner harbor. * Strongest in winter, weakest in summer. * E-SE wind direction occurs 80% of time at Monaco. * May be accompanied by cloudy, rainy weather. 	<p><u>Advance warning</u></p> <ul style="list-style-type: none"> * A falling barometer is a good indication of forthcoming E-SE'ly winds. * Any indication of cyclogenesis in the Gulf of Genoa, such as: <ul style="list-style-type: none"> * When a lee trough in the Gulf of Genoa is overtaken by a cold or occluded front. * The appearance of cold air from the NE in the Po Valley. * The onset of a Mistral in the Gulf of Lion. * Strong or strengthening high pressure cell over central Europe with low pressure south or southwest of Monaco. <p><u>Duration</u></p> <ul style="list-style-type: none"> * Wind will likely persist as long as a depression is in the Gulf of Genoa. 	<p>(1) <u>Anchored.</u></p> <p>(2) <u>Moored - inner harbor.</u></p> <p>(3) <u>Arriving/departing.</u></p> <p>(4) <u>Small boats.</u></p>	<p>(a) <u>Wind and waves impact the anchorage with full open ocean force.</u></p> <ul style="list-style-type: none"> * Moderate event may require deployment of 2 anchors. * Strong event may dictate moving to a more protected anchorage. <ul style="list-style-type: none"> * Villefranche offers better protection. * Anchorage no. 1 at Cannes offers better protection. <p>(b) <u>Be aware of wind chill factor.</u></p> <p>(a) <u>Waves pass through entrance to Port of La Condamine, and create dangerous conditions in the inner harbor.</u></p> <ul style="list-style-type: none"> * Sortie from Monaco should be considered. <ul style="list-style-type: none"> * Anchorage at Villefranche offers better protection. * Anchorage no. 1 at Cannes offers better protection. * Quai des Etats Unis is left vacant during winter due to the effects of winds and waves. <p>(b) <u>Be aware of wind chill factor.</u></p> <p>(a) <u>Winds and waves impact the anchorage directly and pass through the entrance of the Port of La Condamine.</u></p> <ul style="list-style-type: none"> * Inbound units should divert to a more protected port. <ul style="list-style-type: none"> * Anchorage at Villefranche offers better protection. * Anchorage no. 1 at Cannes offers better protection. * Outbound units should depart the Port before the onset of the strongest winds and highest waves. <p>(b) <u>Be aware of wind chill factor.</u></p> <p>(a) <u>Small boat operation may become hazardous/impossible in a strong event.</u></p> <ul style="list-style-type: none"> * Conditions in the inner harbor and the anchorage may preclude safe boat operation. <p>(b) <u>Be aware of wind chill factor.</u></p>
<p>2. S-SW'ly winds/waves - Occurs only infrequently.</p> <ul style="list-style-type: none"> * Most often seen in winter and early spring. * May result in swell to 10 ft (3 m) in coastal waters. * Wind and swell directions may differ. 	<p><u>Advance warning</u></p> <ul style="list-style-type: none"> * The early stages of cyclogenesis south of the Alps commonly result in SW'ly 30-40 kt winds in the region between the French coast and Corsica. * Easterly moving depressions moving into the Ligurian Sea or across Corsica into Italy. <p><u>Duration</u></p> <ul style="list-style-type: none"> * Swell may persist for 2-3 days. 	<p>(1) <u>Anchored.</u></p> <p>(2) <u>Arriving/departing.</u></p> <p>(3) <u>Small boats.</u></p>	<p>(a) <u>A strong event may expose vessels to heavy weather conditions.</u></p> <ul style="list-style-type: none"> * Deployment of 2 anchors may be required. * Possibility of wind and swell from different directions makes anchored vessels liable to rolling. * Moving to a more protected anchorage should be considered. <ul style="list-style-type: none"> * Anchorage no. 2 north of Ile Ste. Marguerite at Cannes offers better protection. <p>(a) <u>A strong event may create hazardous conditions for incoming and outgoing vessels.</u></p> <ul style="list-style-type: none"> * Deployment of 2 anchors may be required. * Anchored vessels are liable to rolling induced by different wind and swell directions. * Delaying arrivals until after conditions abate is advisable. <p>(a) <u>Wind and/or swell outside harbor entrance may create hazardous small boat operating conditions.</u></p> <ul style="list-style-type: none"> * Inner harbor operations largely unaffected.

Table 2-1. (Continued)

HAZARDOUS CONDITION	INDICATORS OF POTENTIAL HAZARD	VESSEL LOCATION/ SITUATION AFFECTED	EFFECT - PRECAUTIONARY/EVASIVE ACTIONS
<p>3. Mistral winds/waves - Minor impact on Port of Monaco.</p> <ul style="list-style-type: none"> * Occurs only 3 to 4 times per year at Monaco. * Wind direction is NW to N as wind flows south through Turbie Valley to Monaco. * Wind force is significantly less than that experienced farther west. * Monaco is near the eastern limit of area affected by Mistral wind. * Swell generated by Mistral winds farther west reach Monaco as SW'ly to 6 ft (2 m). 	<p><u>Advance Warning</u></p> <ul style="list-style-type: none"> * Once the Mistral has onset farther west, Mistral winds will spread east to Nice and possibly to Monaco if a 10 mb pressure difference exists between Toulon and Nice. * Mistral will start in the Marseille/Toulon area when the following pressure differences are achieved: <ul style="list-style-type: none"> * Perpignan - Marseille, 3 mb. * Marseille - Nice, 3 mb. * Perpignan - Nice, 6 mb. * Conditions favorable for Genoa low formation are conducive to the start of a Mistral at Marseille. * For Mistral winds to affect the Monaco area, they will first be observed at Marseille/Toulon. 	<p>(1) <u>Anchored.</u></p> <p>(2) <u>Moored - inner harbor.</u></p> <p>(3) <u>Arriving/departing.</u></p> <p>(4) <u>Small boats.</u></p>	<p>(a) <u>Vessels in anchorage should experience only minor problems.</u></p> <ul style="list-style-type: none"> * Two anchors may be required if wind is strong. * Moving to anchorage no. 3 east of Pointe de la Croisette at Cannes should be considered. <p>(b) <u>Be aware of wind chill factor.</u></p> <p>(a) <u>Inner harbor should be only minimally affected.</u></p> <p>(b) <u>Be aware of wind chill factor.</u></p> <p>(a) <u>Conditions nearshore may differ markedly from those existing only 2-3 n mi offshore, where stronger winds may exist.</u></p> <p>(b) <u>Vessels at Monaco should experience only minor problems.</u></p> <ul style="list-style-type: none"> * Two anchors may be required if wind is strong. * Diverting to anchorage no. 3 east of Pointe de la Croisette at Cannes should be considered due to better protection provided. <p>(c) <u>Be aware of wind chill factor.</u></p> <p>(a) <u>Inner harbor operations are largely unaffected.</u></p> <ul style="list-style-type: none"> * Wind/wave conditions outside harbor entrance may preclude small boat operations to/from the roadstead until conditions abate. <p>(b) <u>Be aware of wind chill factor.</u></p>

SEASONAL SUMMARY OF HAZARDOUS WEATHER CONDITIONS

WINTER (November thru February):

- * Easterly winds occur 80% of the time with 35-40 kt common.
- * Easterly waves can enter the harbor area.
- * Mistral, although rare, occur in late winter/early spring.
- * Infrequent southerlies can bring 5-6 ft (2 m) waves with maximum heights near 10 ft to anchorage area.

SPRING (March thru May):

- * Easterlies still occur but less intense and less frequent.
- * Mistral events further west generate swell reaching the Monaco anchorage at heights of 6 ft (2 m).
- * Mistral events become rare by late in season.

SUMMER (June thru September):

- * Daily sea breeze is rule, usually 10 kt but can reach 25 kt on rare occasions.

AUTUMN (October):

- * Short transition season as winter-like weather returns by the end of the month.

NOTE: For more detailed information on hazardous weather conditions see previous Summary Table in this section and Hazardous Weather Summary in Section 3.

REFERENCES

Hydrographer of the Navy, 1965: Mediterranean Pilot, Volume II. Published by the Hydrographer of the Navy, London, England.

FICEURLANT, 1983: Port Directory. Fleet Intelligence Center Europe and Atlantic, Norfolk, VA.

3. GENERAL INFORMATION

This section is intended for Fleet meteorologists/oceanographers and staff planners. Paragraph 3.5 provides a general discussion of hazards and Table 3-2 provides a summary of vessel locations/situations, potential hazards, effects-precautionary/evasive actions, and advance indicators and other information about the potential hazards by season.

3.1 Geographic Location

The Principality of Monaco is located on the southern coast of France in the region known as the French Riviera (Figure 3-1). Monaco, an independent state, is situated approximately 11 mi (18 km) east of Nice and 5 mi (8 km) west of the border between France and Italy.

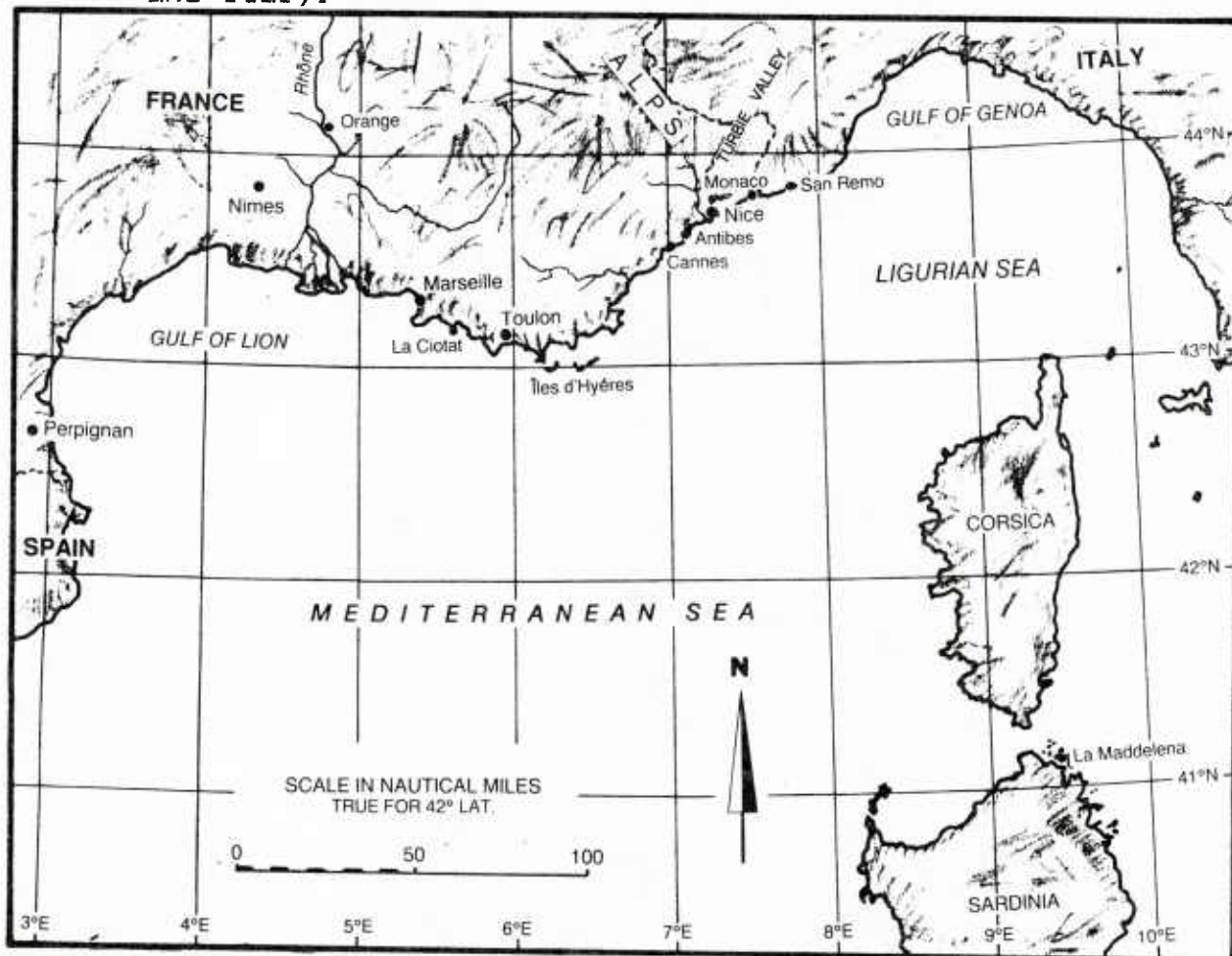


Figure 3-1. The Northwestern Mediterranean Sea.

The harbor facilities of the Port of Monaco are situated between Cap d'Ail, about 1 n mi southwest, and Point of la Veille, about 1 n mi northeast (Figure 3-2). Monaco may be identified from the surrounding terrain by its numerous buildings, which makes it appear as a white patch on the coast when viewed from a distance to seaward. Prominent landmarks include Rocher de Monaco, a promontory on which Monaco is built, and Musée Océanographique, a large white building which overlooks the sea (Hydrographer of the Navy, 1965). High mountains back the coastline north of Monaco.

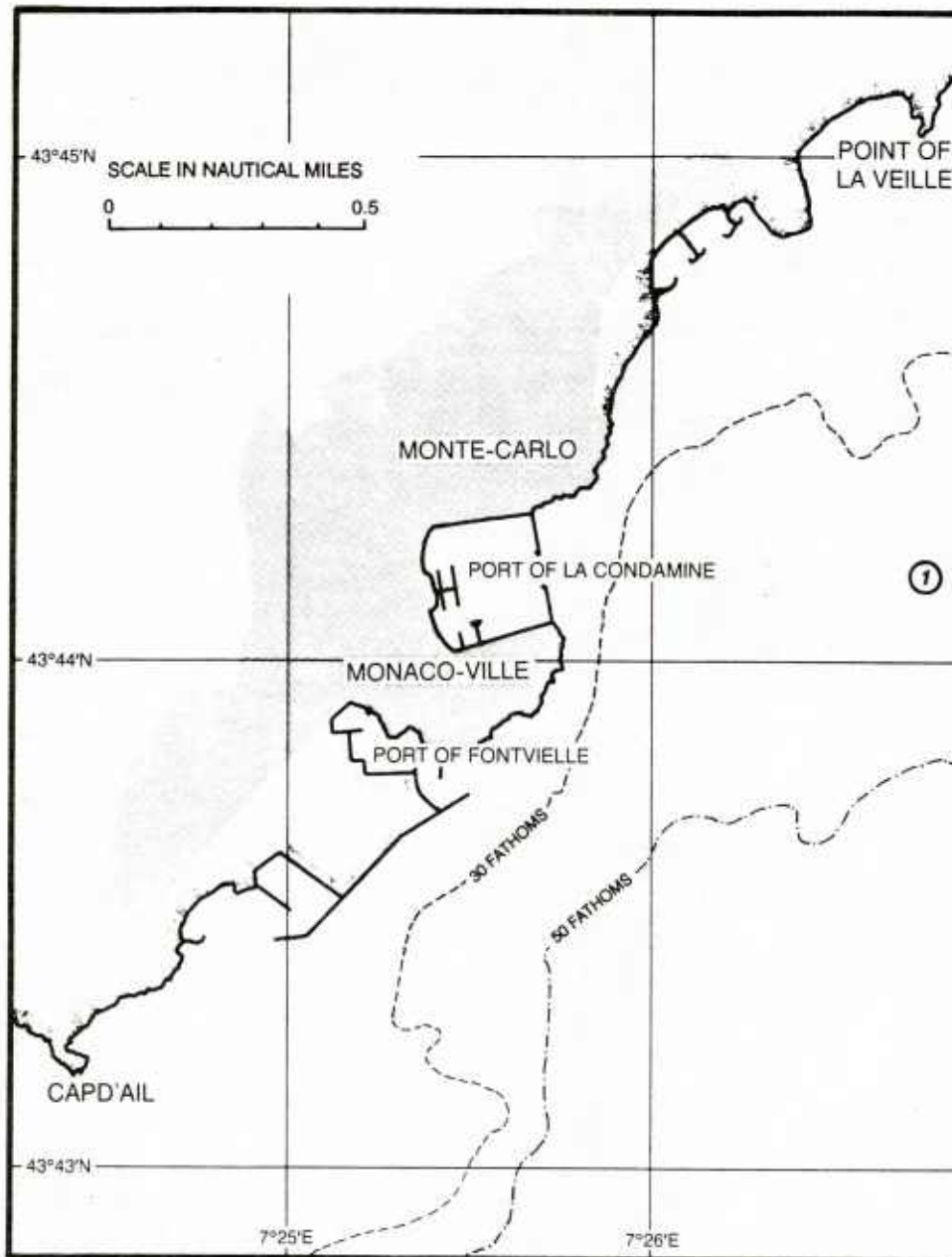


Figure 3-2. Approaches to the Port of Monaco.

The Port of La Condamine is the primary and largest harbor at Monaco. Roughly square in shape with each side about 437 yd (400 m) long, the harbor can accommodate vessels to 459 ft (140 m) with drafts of 26 ft (8 m) or less. The 328 ft (100 m) wide harbor entrance is open to the east, and is defined between the ends of two breakwaters: Jetée Nord (north jetty), and Jetée Sud (south jetty). See Figure 3-3. The entrance is approximately 66 ft (20 m) narrower on the bottom than it is at the surface (Hydrographer of the Navy, 1965).

A second harbor, the Port of Fontvielle, is located approximately 765 yd (700 m) southwest of the Port of La Condamine. Significantly smaller, the Port of Fontvielle is satisfactory for use by liberty boats from ships as large as aircraft carriers (FICEURLANT, 1983).

The anchorage is located 0.5 to 1 n mi east of the Port of La Condamine in depths of 30 to 50 fm (55 to 91 m). The holding quality of the steeply sloped sand bottom is unspecified.

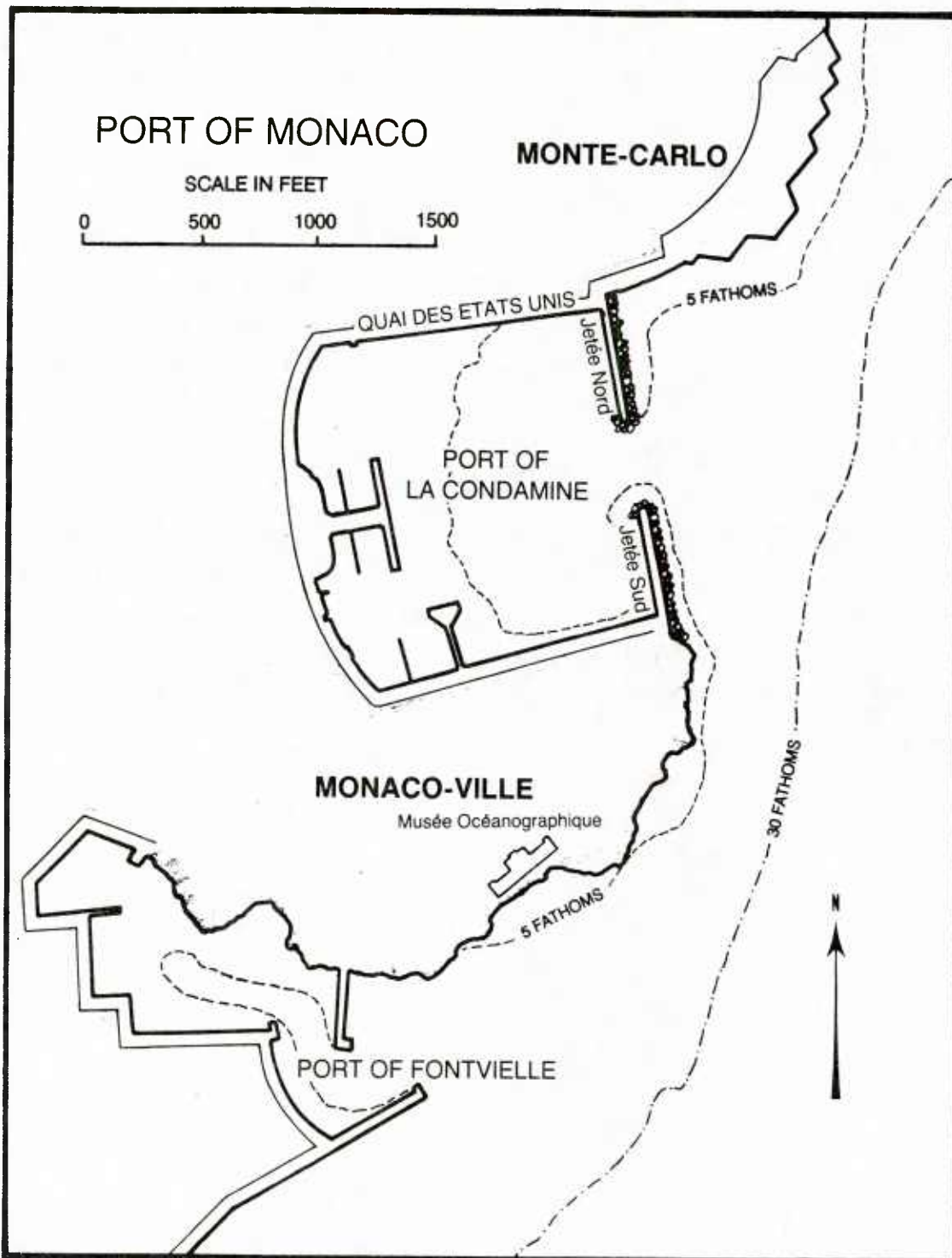


Figure 2-3. Port of Monaco.

The Port of La Condamine is protected naturally by the adjacent landmass from winds and waves from southwest clockwise through north. The two protective breakwaters, Jetée Nord and Jetée Sud, afford only limited protection from the east. Consequently, the harbor is not safe during strong easterly winds. Because of the dangerous wave action, Quai des Etats Unis--the quay along the north side of the harbor--is left vacant during the winter months. Even during the summer months easterly winds can bring problem waves to the harbor, with swell to 5 ft (1.5 m) occasionally passing through the harbor entrance. They tend to reflect off of the face of the quay along the west side of the harbor and cause difficulty for small boats moored nearby. U.S. Navy ships do not commonly enter the inner harbor during any season, preferring instead to anchor in the roadstead.

The boat landing at the Port of Fontvielle is afforded somewhat better protection from easterly wave action by a mole that prevents wave energy from directly entering the harbor.

The anchorage is exposed, and is most vulnerable, to winds and waves from east clockwise to southwest. Easterly winds during winter commonly attain force 7 or 8 (28 to 40 kt) and may be accompanied by waves of 10 to 13 ft (3 to 4 m). Mistral winds (northeast to north) can reach 40 kt and be accompanied by southwesterly swell waves to 6 ft (2 m). Wind and wind waves are typically from different direction than the swell during Mistral conditions.

Submarine tending at Monaco was tried, but the effort was abandoned because of the southerly swell which, when only 2 ft, would wash over the submarine hulls. Higher southerly swell entering the harbor is not uncommon.

3.3 Currents and Tides

No currents are evident at Monaco. Tidal range is slight, only about 8 in (20 cm), and is largely due to barometric pressure changes rather than astronomical influences.

3.4 Visibility

Visibility at Monaco is generally good; fog is not a problem. Visibility is best during a Mistral. It is during Mistral events that the Island of Corsica, about 95 n mi distant, can occasionally be seen.

3.5 Hazardous Conditions

The harbor of the Port of La Condamine and the roadstead are each vulnerable to specific wind and wave conditions. Easterly winds caused by low pressure systems in the Gulf of Genoa (i.e. Genoa lows) cause the greatest problems, but other synoptic events can cause difficulties as well. Because Monaco is located near the eastern limit of the area affected by Mistral winds, the effect of the Mistral is minimized.

Although rare, storms having tropical cyclone characteristics with fully developed eyes have been observed on at least three occasions in the Mediterranean Basin: 23-26 September 1969, 22-28 January 1982, and 26-30 September 1983. On the latter occasion the storm moved northwest from the Gulf of Gabes (on the southeast coast of Tunisia), through the Straits of Sicily, along the east coast of Sardinia, and into the Gulf of Genoa. Winds of 100 kt were observed near the eye while Cagliari, Sardinia reported winds of 60 kt. While the probability of such a storm striking Monaco is very slight, the meteorologist must be aware of the possibility.

A seasonal summary of various known environmental hazards that may be encountered in the Port of Monaco follows.

A. Winter (November through February)

Unsettled weather conditions predominate during winter, largely due to the proximity of Monaco to the Gulf of Genoa. Easterly winds occur approximately 80% of the time, with force 7 to 8 (28-33 kt to 34-40 kt) common.

Monaco is located only about 16 n mi west of San Remo, Italy, the approximate eastern limit of the area affected by Mistral winds. Consequently, the strength and frequency of the Mistral at Monaco is reduced when compared to ports farther west. Nevertheless, Mistral winds can be expected at Monaco 3 or 4 times per year, most often occurring in late winter and early spring in conjunction with a strong Mistral (force 7 to 9 (28-33 kt to 41-47 kt)) over the Gulf of Lion. Mistral winds reach Monaco as north or northwesterly as they funnel southward through the Turbie Valley north of Monaco. Because the winds have an offshore component, they do not raise high waves at Monaco. Mistral winds farther west, however, do raise a swell which reaches Monaco from the southwest with a 6 ft (2 m) height.

Winds with an easterly component--the most prevalent type at Monaco--cause the greatest difficulty at the Port. Commonly accompanied by inclement weather, the wind raises waves which enter the inner harbor. Usually caused by cyclogenesis or an existing depression in the Gulf of Genoa, the easterly winds in winter average force 7 to 8 (28-33 kt to 34-40 kt), with stronger winds occasionally occurring. Swell heights at the anchorage may reach 10 to 13 ft (3 to 4 m). Easterly winds can also be caused by high pressure over central Europe and/or low pressure south or southwest of Monaco. Cloudy, rainy weather would be expected during such an event.

As is the case for other ports along the French Riviera, southerly winds and waves are rare. They are usually caused by depressions moving into the Ligurian Sea or across Corsica into Italy. The swell is more of a problem than the wind at the anchorage, but should seldom exceed 6 ft (2 m) with maximum heights of 10 ft (3 m). The swell may persist for 2 or 3 days, and arrive or persist after the wind changes direction. The result is a swell direction which is at an angle of 45° to 90° to the wind direction. Because the anchored vessels will head into the wind, the vessels tend to roll (Shaver, undated).

While specific precipitation data for Monaco are unavailable, Biel (1946) states that precipitation can be expected on about 22 percent of the days in January along the south coast of France and the Italian Riviera. Based on Biel's statistic and other local information, it is reasonable to expect some form of precipitation to occur at Monaco on about 6 to 8 days of each winter month, with the lesser frequencies occurring in January and February.

Winter temperatures at Monaco are moderate, with freezing conditions uncommon. Wind chill can be a significant factor, however, for personnel working in exposed locations when the easterly winds begin to strengthen or the Mistral is blowing. Table 3-1 can be used to determine wind chill for various temperature and wind combinations.

Table 3-1. Wind Chill. The cooling power of the wind expressed as "Equivalent Chill Temperature" (adapted from Kotsch, 1983).

Wind Speed		Cooling Power of Wind expressed as "Equivalent Chill Temperature"									
Knots	MPH	Temperature (°F)									
Calm	Calm	40	35	30	25	20	15	10	5	0	
		Equivalent Chill Temperature									
3-6	5	35	30	25	20	15	10	5	0	-5	
7-10	10	30	20	15	10	5	0	-10	-15	-20	
11-15	15	25	15	10	0	-5	-10	-20	-25	-30	
16-19	20	20	10	5	0	-10	-15	-25	-30	-35	
20-23	25	15	10	0	-5	-15	-20	-30	-35	-45	
24-28	30	10	5	0	-10	-20	-25	-30	-40	-50	
29-32	35	10	5	-5	-10	-20	-30	-35	-40	-50	
33-36	40	10	0	-5	-15	-20	-30	-35	-45	-55	

B. Spring (March through May)

According to Brody and Nestor (1980), springtime weather in the Monaco area is characterized by periods of stormy winter-type weather alternating with false starts of more settled summer-type weather.

Easterly winds still predominate, but gradually become less strong as the season progresses, a direct result of the weakening of the low pressure systems in the Gulf of Genoa. Easterly and southerly winds which are caused by extratropical storm systems that transit the area south of Monaco may still occur, but do so with decreasing frequency after March.

Mistral events farther west generate southwesterly swell which reaches the Monaco anchorage with a height of about 6 ft (2 m). North to northwest Mistral winds occur at Monaco only during a very strong outbreak early in the season.

Precipitation occurs more frequently during spring than winter, with some form occurring on about one-third of the days during April (Biel, 1946). Mid-spring temperatures vary between 50° and 70°F (10 and 21°C) (FICEURLANT, 1983).

C. Summer (June through September)

The summer season brings generally settled weather conditions to Monaco. Extratropical cyclone

activity is at a yearly minimum because storm track is north of the Mediterranean Basin.

According to local authorities, east to southeast winds of force 3 to 5 (7-10 kt to 17-21 kt) prevail during summer. Low pressure systems are still common in the Gulf of Genoa but are markedly weaker than those observed during winter and spring. A sea breeze occurs during the afternoon hours, but is usually weak--in the force 1 or 2 (1 to 6 kt) range. Short duration winds of 20 to 30 kt or greater are possible if the sea breeze should coincide with and reinforce an east to southeasterly gradient wind.

Precipitation is at its yearly minimum, occurring on only about 15 percent of the days during July.

D. Autumn (October)

The transition season of autumn at Monaco usually lasts for the single month of October. It is characterized by an abrupt change from the more-or-less settled conditions of summer to winter-type weather (Brody and Nestor, 1980).

The extratropical storm track returns from its summertime position in northern Europe to the Mediterranean Basin, allowing extratropical depressions to affect Monaco's weather. Cyclogenesis occurs more frequently in the Gulf of Genoa, and the resultant easterly winds at Monaco are strengthened.

Precipitation frequency and amount increases significantly from the relatively dry period of summer. Rain occurs on about 34 percent of the days of October (Biel, 1946) with the average accumulation slightly over 4 inches (10.7 cm). Temperatures decrease markedly and the wind chill factor should be considered by the end of the month.

3.6 Harbor Protection

The inner harbor at the Port of Monaco (Port of La Condamine) affords satisfactory protection from some conditions, but winds and waves from the most common

directions, east through southeast, adversely affect the harbor. The quay along the north side of the harbor is left vacant during the winter months due to wave action. The anchorage, which is located in open sea conditions outside the inner harbor, is exposed and vulnerable to most of the hazardous conditions of the region.

3.6.1 Wind and Weather

As is the case for most ports, wind alone does not significantly affect harbor operations to any great degree. The inner harbor is afforded good protection from winds from southwest through north by the topography of the region. Most wind from those directions, except for the infrequent Mistral winds which blow from the northwest or north through the Turbie Valley to Monaco, are blocked. Winds with a strong easterly component, mainly east to southeast, cause the greatest problems at the Port of Monaco, but not because of the effects of wind alone. Instead, it is the wave energy raised by the wind which causes the difficulty. See section 3.6.2.

Other than the rain which often accompanies east to southeast winds, little inclement weather affects Monaco. Thunderstorms can be expected on about 32 days of the year at Nice, (Biel, 1946) and a like number would be expected at Monaco. Maximum occurrence is during June, with July recording only slightly fewer.

3.6.2 Waves

Because of the orientation of the landmass and the lack of fetch, waves generated by local winds from west through northeast do not cause difficulty at the Port. But wind waves which are locally generated by winds from east clockwise through southwest, and swell waves which propagate to the Monaco area from the same directions can cause problems.

The inner harbor is primarily affected by waves with an easterly component. The east-facing entrance to

the main harbor at Monaco--the Port of La Condamine--allows wave energy to pass. When the waves are high enough, and waves outside the harbor entrance may reach 10 to 13 ft (3 to 4 m) when a strong low exists in the Gulf of Genoa, the inner harbor can become dangerous. The entire quay on the north side of the harbor, Quai des Etats Unis, is left vacant during winter because of the high waves. Small boat operation in the inner harbor can become extremely dangerous if not impossible.

The roadstead is afforded no protection from waves emanating from northeast clockwise through southwest. Open sea wave conditions impact the anchorage area, exposing it to easterly sea and swell of 10 to 13 ft (3 to 4 m), southerly waves to 10 ft (3 m) and southwesterly swell to 6 ft (2 m) from Mistral winds farther west.

3.7 Protective and Mitigating Measures

Since U.S. Navy ships do not routinely enter the inner harbor at Monaco, protective measures and sortie decisions are limited to those applicable to vessels anchored in the roadstead and to the small boats that make runs to/from the anchorage.

3.7.1 Moving to a New Anchorage

Because of the vulnerability of ships in the roadstead and small boats going to/from the inner harbor and anchorage, moving to a more protected anchorage should be considered during existing or forecast heavy weather conditions. The nearby Port of Villefranche affords the best protection from easterly conditions, with anchorage no. 1 at Cannes also providing protection. Most of the ports in the region are exposed and vulnerable to southerly winds and waves, but anchorage no. 2 in Golfe Juan at Cannes is protected by Ile Ste. Marguerite and should be considered as a possible alternate anchorage.

Similarly, when southwesterly swell waves generated by Mistral winds farther west reach the French Riviera, most ports are subject to swell heights of 6 ft (2 m). But anchorage no. 3 at Cannes in Golfe Juan offers good protection in the lee of Cap de la Croisette.

3.7.2 Scheduling

The large-scale wind events which create most of the problems at Monaco are largely autumn, winter, and early spring events. Consequently, for long-range planning purposes, visits to Monaco should be scheduled for summer months whenever possible.

Considering the light sea breeze velocities and good visibilities which prevail at the Port of Monaco, there is little need to be concerned with day-to-day scheduling of routine events in Port. If minimum wind velocities are desired, an early morning evolution should be considered.

3.8 Local Indicators of Hazardous Weather Conditions

The following guidelines have been extracted from various sources and are intended to provide the insight necessary to enable the meteorologist to better understand the various phenomena that affect the Port of Monaco. Because Monaco is in an area which is not normally subjected to strong Mistral winds, most of the more technical guidelines for Mistrals have been omitted from this listing. If a more comprehensive listing is desired, the reader is referred to section 3.8 of the port studies of either Marseille or Toulon, France.

3.8.1 Easterly Winds and Waves

Strong winds and heavy seas from east to southeast cause the greatest problems at the Port of Monaco. Most of the winds and waves are generated by extratropical cyclones developing or existing in the Gulf

of Genoa. Unless otherwise specified, the following guidelines have been taken from Brody and Nestor's (1980) Regional Forecasting Aids for the Mediterranean Basin, Part 2 of the Handbook for Forecasters in the Mediterranean.

1. A lee trough is often present in the Gulf of Genoa when a cold or occluded front is moving into western France. The trough remains stationary until the arrival of the front, at which time significant cyclogenesis occurs.

2. A good indication of rapid development of a Genoa cyclone is the appearance of cold air from the northeast in the Po Valley of northern Italy. If little cold air penetrates the Po Valley from the northeast while a strong push is observed in the Gulf of Lion, cyclogenesis will probably take place in the Gulf of Venice rather than in the Gulf of Genoa.

3. Genoa lows occur almost simultaneously with the onset of the Mistral in the Gulf of Lion; conversely, these lows invariably form when conditions are right for the Mistral to occur.

4. A residual low pressure trough generally remains over the Gulf of Genoa, even after the primary low has moved well out of the region. This trough, with associated Mistral, can remain for several days.

5. Centers of Genoa cyclones are often poorly organized. Strong pressure gradients, associated with a lee trough south of the Alps, frequently are found far from the cyclones' geographic center.

6. Local authorities at Monaco state that a falling barometer is a good indication of an upcoming easterly wind.

3.8.2 Mistral

1. Conditions which favor the formation of a Genoa low are conducive to the start of a Mistral at Marseille. A strong Mistral at Marseille may spread eastward to Monaco, but will be reduced in intensity.

2. The Mistral will start at Marseille when one (or more) of three surface pressure differences is achieved (highest pressure to west): Perpignan - Marseille, 3 mb; Marseille - Nice, 3 mb; or Perpignan - Nice, 6 mb. A difference usually occurs from 0 to 24 hr after a closed Genoa low appears, but it occasionally occurs earlier (Brody and Nestor, 1980).

3. Eastward from Iles d'Hyères there is a rapid decrease in the frequency and in the average force of the Mistral. It blows at times all along this coast but because of its reduced frequency and intensity it is not the same threat as around the Rhône delta. The general climate of the French Riviera benefits from being sheltered from the most intense form of the Mistral which is experienced farther west (Hydrographer of the Navy, 1965).

4. The eastern boundary of the Mistral extends downwind from the western edge of the Alps through San Remo, Italy, which is about 16 n mi east of Monaco (Brody and Nestor, 1980).

5. Associated weather - When fully established, the Mistral is usually accompanied by clear skies and excellent visibility (Hydrographer of the Navy, 1965). It is during the Mistral that the island of Corsica, some 95 n mi distant, can occasionally be seen from Monaco. However, rain (or in winter, rain and/or snow) and violent squalls commonly accompany the cold front which precedes the Mistral.

3.8.3 General

1. The early stages of lee cyclogenesis south of the Alps commonly result in southwesterly 30-40 kt winds in the region between the southern French coast and Corsica (Brody and Nestor, 1980).

2. Southerly (160° to 220°) winds and swell can be caused by depressions moving into the Ligurian Sea or across Corsica into Italy. Swell waves seldom exceed 10 ft (3 m), but may persist for 2 or 3 days. It may

arrive/persist after the wind changes direction, resulting in a swell direction which is at an angle of 45° to 90° to the wind. Since anchored vessels will head into the wind, the situation makes them liable to a rolling motion (Shaver, undated).

3.9 Summary of Problems, Actions, and Indicators

Table 3-2 is intended to provide easy to use seasonal references for meteorologists on ships using the Port of Monaco. Table 2-1 (section 2) summarizes Table 3-2 and is intended primarily for use by ship captains.

Table 3-2. Potential problem situations at the Port of Monaco - ALL SEASONS

VESSEL LOCATION/SITUATION	POTENTIAL HAZARD	EFFECT - PRECAUTIONARY/EVASIVE ACTIONS	ADVANCE INDICATORS AND OTHER INFORMATION ABOUT POTENTIAL HAZARD
<p>1. Anchored.</p> <p>Strongest in Winter & early Spring Weakest in Summer Also occurs in Autumn</p> <p>Occurs mainly in Winter, Spring, and Autumn Uncommon in Summer</p> <p>Strongest in late Winter & early Spring Uncommon in Summer Also occurs in Autumn</p>	<p>a. E-SE'ly winds/waves - Worst weather condition at Monaco. The winds, which average force 7-8 (28-40 kt) during winter, less during summer, occur about 80% of the time at Monaco. Creates 10-13 ft (3-4 m) waves which impact the unprotected roadstead. May be accompanied by rainy weather.</p> <p>b. S-SW'ly wind/waves - Occurs infrequently. Swell seldom exceeds 6 ft (2 m), but may reach 10 ft (3 m) and persist for 2-3 days. The swell may arrive/persist after the wind changes direction, resulting in a swell direction 45°-90° to the wind direction, which causes anchored vessels to roll.</p> <p>c. Mistral wind/waves - Wind occurs as strong W to NW'ly wind farther west, but is only seen at Monaco as NW-N'ly of greatly reduced velocities. Swell generated by stronger winds west of Monaco reach the Port area with heights of about 6 ft (2 m).</p>	<p>a. Impacts the roadstead with full open-ocean force. May make remaining at anchorage inadvisable. If remaining, 2 or more anchors may be required and small boat runs to/from the inner harbor may be curtailed. Moving to a more protected anchorage such as Villefranche or anchorage no. 1 at Cannes should be considered. Be aware of wind chill factor.</p> <p>b. Impacts the roadstead with full open-ocean force. May make remaining at anchorage inadvisable. Two anchors may be required. Ships may roll uncomfortably if wind and swell are from different directions. Small boat runs to/from the inner harbor may be curtailed. Moving to a more protected anchorage such as anchorage no. 2 north of Ile Ste. Marguerite at Cannes should be considered, but most other nearby ports offer no protection from S'ly conditions.</p> <p>c. The Mistral usually has minimal impact at the roadstead. The NW to N Mistral wind is weaker than the one experienced farther west and has no fetch to create a significant sea. The SW swell which is generated farther west should not be a problem to ships at anchor. If a more protected anchorage is desired, anchorage no. 3 east of Pointe de la Croisette at Cannes should be considered. Be aware of wind chill factor.</p>	<p>a. Because of the impact strong E-SE'ly winds/waves have on the roadstead at Monaco, it is prudent to be aware of their causes. The following guidelines address Genoa lows, the most common cause of the problem.</p> <ol style="list-style-type: none"> (1) A lee trough often is present in the Gulf of Genoa when a cold or occluded front is moving into western France. The trough remains stationary until the arrival of the front, at which time significant cyclogenesis occurs. (2) A good indication of rapid development of a Genoa low is the appearance of cold air from the NE in the Po Valley. (3) Genoa lows occur almost simultaneously with the onset of the Mistral in the Gulf of Lions; conversely, these lows invariably form when conditions are right for the Mistral to occur. (4) A residual low pressure trough generally remains over the Gulf of Genoa, even after the primary low has moved well out of the region. This trough, with associated Mistral, can remain for several days. <p>According to local authorities at Monaco, a falling barometer is a good indication of forthcoming E-SE'ly wind.</p> <p>b. The early stages of cyclogenesis south of the Alps commonly result in SW'ly 30-40 kt winds in the region between the southern French coast and Corsica. S'ly (160° to 220°) winds and swell can be caused by depressions moving into the Ligurian Sea or across Corsica into Italy. Swell waves seldom exceed 10 ft (3 m).</p> <p>c. Although the Mistral causes only minimal, infrequent problems at the anchorage, it is prudent to be aware of forthcoming Mistral events.</p> <ol style="list-style-type: none"> (1) Conditions which favor the formation of a Genoa low are conducive to the start of a Mistral at Marseille. A strong Mistral at Marseille may spread east to Monaco, but will be greatly reduced in intensity. (2) The Mistral will start at Marseille when one (or more) of three pressure differences is achieved (western most point has highest pressure): Perpignan-Marseille, 3 mb; Marseille-Nice, 3 mb; or Perpignan-Nice, 6 mb. Such differences usually develops within 24 hr after a closed Genoa low appears, but it occasionally occurs earlier. (3) Going east from Iles d'Hyères there is a rapid decrease in the frequency and in the average force of the Mistral. (4) The eastern boundary of the Mistral extends downwind from the western edge of the Alps through San Remo, Italy, which is about 16 n mi east of Monaco. (5) When fully established, the Mistral is usually accompanied by clear skies and excellent visibility. However, rain (or in winter rain and/or snow) and violent squalls commonly accompany the cold front which precedes the Mistral. (6) Mistral winds will spread east to Nice and possibly to Monaco if a 10 mb pressure difference exists between Toulon and Nice.

Table 3-2. (Continued)

VESSEL LOCATION/SITUATION	POTENTIAL HAZARD	EFFECT - PRECAUTIONARY/EVASIVE ACTIONS	ADVANCE INDICATORS AND OTHER INFORMATION ABOUT POTENTIAL HAZARD
<p>2. Moored - inner harbor.</p> <p>Strongest in Winter & early Spring Weakest in Summer Also occurs in Autumn</p> <p>Strongest in late Winter & early Spring Uncommon in Summer Also occurs in Autumn</p>	<p>a. E-SE'ly winds/waves - Worst weather condition at Monaco. The winds, which average force 7-8 (28-40 kt) during winter, less during summer, occur about 80% of the time at Monaco. Creates 10-13 ft (3-4 m) waves which pass through harbor entrance. May be accompanied by rainy weather.</p> <p>b. Mistral wind/waves - Wind occurs as strong W to NW'ly wind farther west, but is only seen at Monaco as NW-N'ly of greatly reduced velocities. Swell generated by stronger winds west of Monaco reach the Port area with heights of about 6 ft (2 m) but cause no particular problems in the harbor.</p>	<p>a. Waves enter Port of La Condamine and create dangerous conditions therein. The effect is so pronounced that the entire north side of the Port along Quai des Etats Unis is left vacant during winter. Since U.S. Navy ships do not normally enter the inner harbor, the problem is usually limited to small boats. If a vessel is in the inner harbor, it should sortie at the first indication of strong E-SE'ly winds/seas. The anchorage at Villefranche offers better protection and should be considered, with anchorage no. 1 at Cannes as an alternate. Be aware of wind chill factor.</p> <p>b. Wind and waves should not significantly affect vessels in the inner harbor, but temperature and wind force could reduce the wind chill factor to relatively low levels. Be aware of wind chill factor.</p>	<p>a. Because of the impact strong E-SE'ly winds/waves have on the roadstead at Monaco, it is prudent to be aware of their causes. The following guidelines address Genoa lows, the most common cause of the problem.</p> <ol style="list-style-type: none"> (1) A lee trough often is present in the Gulf of Genoa when a cold or occluded front is moving into western France. The trough remains stationary until the arrival of the front, at which time significant cyclogenesis occurs. (2) A good indication of rapid development of a Genoa low is the appearance of cold air from the NE in the Po Valley. (3) Genoa lows occur almost simultaneously with the onset of the Mistral in the Gulf of Lion; conversely, these lows invariably form when conditions are right for the Mistral to occur. (4) A residual low pressure trough generally remains over the Gulf of Genoa, even after the primary low has moved well out of the region. This trough, with associated Mistral, can remain for several days. <p>According to local authorities at Monaco, a falling barometer is a good indication of forthcoming E-SE'ly wind.</p> <p>b. Although the Mistral causes only minimal, infrequent problems at the anchorage, it is prudent to be aware of forthcoming Mistral events.</p> <ol style="list-style-type: none"> (1) Conditions which favor the formation of a Genoa low are conducive to the start of a Mistral at Marseille. A strong Mistral at Marseille may spread east to Monaco, but will be greatly reduced in intensity. (2) The Mistral will start at Marseille when one (or more) of three pressure differences is achieved (western most point has highest pressure): Perpignan-Marseille, 3 mb; Marseille-Nice, 3 mb; or Perpignan-Nice, 6 mb. Such differences usually develops within 24 hr after a closed Genoa low appears, but it occasionally occurs earlier. (3) Going east from Iles d'Hyères there is a rapid decrease in the frequency and in the average force of the Mistral. (4) The eastern boundary of the Mistral extends downwind from the western edge of the Alps through San Remo, Italy, which is about 16 n mi east of Monaco. (5) When fully established, the Mistral is usually accompanied by clear skies and excellent visibility. However, rain (or in winter rain and/or snow) and violent squalls commonly accompany the cold front which precedes the Mistral. (6) Mistral winds will spread east to Nice and possibly to Monaco if a 10 mb pressure difference exists between Toulon and Nice.

Table 3-2. (Continued)

VESSEL LOCATION/SITUATION	POTENTIAL HAZARD	EFFECT - PRECAUTIONARY/EVASIVE ACTIONS	ADVANCE INDICATORS AND OTHER INFORMATION ABOUT POTENTIAL HAZARD
<p>3. <u>Arriving/departing.</u></p> <p>Strongest in Winter & early Spring Weakest in Summer Also occurs in Autumn</p> <p>Occurs mainly in Winter, Spring, and Autumn Uncommon in Summer</p> <p>Strongest in late Winter & early Spring Uncommon in Summer Also occurs in Autumn</p>	<p>a. E-SE'ly winds/waves - Worst weather condition at Monaco. The winds, which average force 7-8 (28-40 kt) during winter, less during summer, occur about 80% of the time at Monaco. Creates 10-13 ft (3-4 m) waves which impact the unprotected roadstead and pass through harbor entrance. May be accompanied by rainy weather.</p> <p>b. S-SW'ly wind/waves - Occurs infrequently. Swell seldom exceeds 6 ft (2 m), but may reach 10 ft (3 m) and persist for 2-3 days. The swell may arrive/persist after the wind changes direction, resulting in a swell direction 45°-90° to the wind direction, which causes anchored vessels to roll.</p> <p>c. Mistral wind/waves - Wind occurs as strong W to NW'ly wind farther west, but is only seen at Monaco as NW-N'ly of greatly reduced velocities. Swell generated by stronger winds west of Monaco reach the Port area with heights of about 6 ft (2 m). Most of the impact is felt at the anchorage.</p>	<p>a. East to southeasterly winds and waves pose hazards to both the anchorage and inner harbor. Inbound units should divert to more protected waters, such as Villefranche or Cannes rather than attempt to stay at Monaco during such conditions. Be aware of wind chill factor.</p> <p>b. Inbound units should be aware of possible rolling at anchor caused by varying wind and swell directions and possible curtailment of small boat runs to/from the inner harbor. Diversion to more protected waters, such as anchorage no. 2 north of Ile Ste. Marguerite at Cannes should be considered.</p> <p>c. Inbound and outbound units should be aware of tendency of wind to be stronger offshore than along the coast. Be aware of wind chill factor.</p>	<p>a. Because of the impact strong E-SE'ly winds/waves have on the roadstead at Monaco, it is prudent to be aware of their causes. The following guidelines address Genoa lows, the most common cause of the problem.</p> <ol style="list-style-type: none"> (1) A lee trough often is present in the Gulf of Genoa when a cold or occluded front is moving into western France. The trough remains stationary until the arrival of the front, at which time significant cyclogenesis occurs. (2) A good indication of rapid development of a Genoa low is the appearance of cold air from the NE in the Po Valley. (3) Genoa lows occur almost simultaneously with the onset of the Mistral in the Gulf of Lion; conversely, these lows invariably form when conditions are right for the Mistral to occur. (4) A residual low pressure trough generally remains over the Gulf of Genoa, even after the primary low has moved well out of the region. This trough, with associated Mistral, can remain for several days. <p>According to local authorities at Monaco, a falling barometer is a good indication of forthcoming E-SE'ly wind.</p> <p>b. The early stages of cyclogenesis south of the Alps commonly result in SW'ly 30-40 kt winds in the region between the southern French coast and Corsica. S'ly (160° to 220°) winds and swell can be caused by depressions moving into the Ligurian Sea or across Corsica into Italy. Swell waves seldom exceed 10 ft (3 m).</p> <p>c. Although the Mistral causes only minimal, infrequent problems at the anchorage, it is prudent to be aware of forthcoming Mistral events.</p> <ol style="list-style-type: none"> (1) Conditions which favor the formation of a Genoa low are conducive to the start of a Mistral at Marseille. A strong Mistral at Marseille may spread east to Monaco, but will be greatly reduced in intensity. (2) The Mistral will start at Marseille when one (or more) of three pressure differences is achieved (western most point has highest pressure): Perpignan-Marseille, 3 mb; Marseille-Nice, 3 mb; or Perpignan-Nice, 6 mb. Such differences usually develops within 24 hr after a closed Genoa low appears, but it occasionally occurs earlier. (3) Going east from Iles d'Hyères there is a rapid decrease in the frequency and in the average force of the Mistral. (4) The eastern boundary of the Mistral extends downwind from the western edge of the Alps through San Remo, Italy, which is about 16 n mi east of Monaco. (5) When fully established, the Mistral is usually accompanied by clear skies and excellent visibility. However, rain (or in winter rain and/or snow) and violent squalls commonly accompany the cold front which precedes the Mistral. (6) Mistral winds will spread east to Nice and possibly to Monaco if a 10 mb pressure difference exists between Toulon and Nice.

Table 3-2. (Continued)

VESSEL LOCATION/SITUATION	POTENTIAL HAZARD	EFFECT - PRECAUTIONARY/EVASIVE ACTIONS	ADVANCE INDICATORS AND OTHER INFORMATION ABOUT POTENTIAL HAZARD
<p>4. <u>Small boats.</u></p> <p>Strongest in Winter & early Spring Uncommon in Summer Also occurs in Autumn</p> <p>Occurs mainly in Winter, Spring, and Autumn Uncommon in Summer</p> <p>Strongest in late Winter & early Spring Uncommon in Summer Also occurs in Autumn</p>	<p>a. E-SE'ly winds/waves - Worst weather condition at Monaco. The winds, which average force 7-8 (28-40 kt) during winter, less during summer, occur about 80% of the time at Monaco. Creates 10-13 ft (3-4 m) waves which impact the unprotected roadstead and pass through harbor entrance. May be accompanied by rainy weather.</p> <p>b. S-SW'ly wind/waves - Occurs infrequently. Swell seldom exceeds 6 ft (2 m), but may reach 10 ft (3 m) and persist for 2-3 days. The swell may arrive/persist after the wind changes direction, resulting in a swell direction 45°-90° to the wind direction.</p> <p>c. Mistral wind/waves - Wind occurs as strong W to NW'ly wind farther west, but is only seen at Monaco as NW-N'ly of greatly reduced velocities. Swell generated by stronger winds west of Monaco reach the Port area with heights of about 6 ft (2 m).</p>	<p>a. During a strong event, waves outside the harbor and passing through the harbor entrance make small boat operation dangerous if not impossible. Boating should be curtailed until conditions abate. Be aware of wind chill factor.</p> <p>b. Small boat operations in the inner harbor are largely unaffected, but wind/wave conditions outside the harbor may preclude small boat operations to/from the roadstead until conditions abate.</p> <p>c. Small boat operations in the inner harbor are largely unaffected, but wind/wave conditions outside the harbor may preclude small boat operations to/from the roadstead until conditions abate. Be aware of wind chill factor.</p>	<p>a. Because of the impact strong E-SE'ly winds/waves have on the roadstead at Monaco, it is prudent to be aware of their causes. The following guidelines address Genoa lows, the most common cause of the problem.</p> <ol style="list-style-type: none"> (1) A lee trough often is present in the Gulf of Genoa when a cold or occluded front is moving into western France. The trough remains stationary until the arrival of the front, at which time significant cyclogenesis occurs. (2) A good indication of rapid development of a Genoa low is the appearance of cold air from the NE in the Po Valley. (3) Genoa lows occur almost simultaneously with the onset of the Mistral in the Gulf of Lion; conversely, these lows invariably form when conditions are right for the Mistral to occur. (4) A residual low pressure trough generally remains over the Gulf of Genoa, even after the primary low has moved well out of the region. This trough, with associated Mistral, can remain for several days. <p>According to local authorities at Monaco, a falling barometer is a good indication of forthcoming E-SE'ly wind.</p> <p>b. The early stages of cyclogenesis south of the Alps commonly result in SW'ly 30-40 kt winds in the region between the southern French coast and Corsica. S'ly (160° to 220°) winds and swell can be caused by depressions moving into the Ligurian Sea or across Corsica into Italy. Swell waves seldom exceed 10 ft (3 m).</p> <p>c. Although the Mistral causes only minimal, infrequent problems at the anchorage, it is prudent to be aware of forthcoming Mistral events.</p> <ol style="list-style-type: none"> (1) Conditions which favor the formation of a Genoa low are conducive to the start of a Mistral at Marseille. A strong Mistral at Marseille may spread east to Monaco, but will be greatly reduced in intensity. (2) The Mistral will start at Marseille when one (or more) of three pressure differences is achieved (western most point has highest pressure): Perpignan-Marseille, 3 mb; Marseille-Nice, 3 mb; or Perpignan-Nice, 6 mb. Such differences usually develops within 24 hr after a closed Genoa low appears, but it occasionally occurs earlier. (3) Going east from Iles d'Hyères there is a rapid decrease in the frequency and in the average force of the Mistral. (4) The eastern boundary of the Mistral extends downwind from the western edge of the Alps through San Remo, Italy, which is about 16 n mi east of Monaco. (5) When fully established, the Mistral is usually accompanied by clear skies and excellent visibility. However, rain (or in winter rain and/or snow) and violent squalls commonly accompany the cold front which precedes the Mistral. (6) Mistral winds will spread east to Nice and possibly to Monaco if a 10 mb pressure difference exists between Toulon and Nice.

REFERENCES

Biel, E. R., 1946: Climatology of the Mediterranean Area. The University of Chicago Press, Chicago, Illinois.

Brody, L. R. and M. J. R. Nestor, 1980: Regional Forecasting Aids for the Mediterranean Basin, NAVENVPREDRSCHFAC Technical Report TR 80-10. Naval Environmental Prediction Research Facility, Monterey, CA 93941.

Hydrographer of the Navy, 1965: Mediterranean Pilot, Volume II. Published by the Hydrographer of the Navy, London, England.

Kotsch, W. J., 1983: Weather for the Mariner, Third Edition. Naval Institute Press, Annapolis, MD.

Shaver, D. W., Undated: Comments on Weather in the Mediterranean. Unpublished manuscript. Naval Environmental Prediction Research Facility, Monterey, CA 93941.

FICEURLANT, 1983: Port Directory. Fleet Intelligence Center Europe and Atlantic, Norfolk, VA.

PORT VISIT INFORMATION

JUNE 1986. NEPRF meteorologists R. Fett and R. Picard met with the Port Captain Mr. de Welles to obtain much of the information used in this port evaluation.

APPENDIX A

General Purpose Oceanographic Information

This section provides general information on wave forecasting and wave climatology as used in this study. The forecasting material is not harbor specific. The material in paragraphs A.1 and A.2 was extracted from H.O. Pub. No. 603, Practical Methods for Observing and Forecasting Ocean Waves (Pierson, Neumann, and James, 1955). The information on fully arisen wave conditions (A.3) and wave conditions within the fetch region (A.4) is based on the JONSWAP model. This model was developed from measurements of wind wave growth over the North Sea in 1973. The JONSWAP model is considered more appropriate for an enclosed sea where residual wave activity is minimal and the onset and end of locally forced wind events occur rapidly (Thornton, 1986), and where waves are fetch limited and growing (Hasselmann, et al., 1976). Enclosed sea, rapid onset/subsiding local winds, and fetch limited waves are more representative of the Mediterranean waves and winds than the conditions of the North Atlantic from which data was used for the Pierson and Moskowitz (P-M) Spectra (Neumann and Pierson 1966). The P-M model refined the original spectra of H.O. 603, which over developed wave heights.

The primary difference in the results of the JONSWAP and P-M models is that it takes the JONSWAP model longer to reach a given height or fully developed seas. In part this reflects the different starting wave conditions. Because the propagation of waves from surrounding areas into semi-enclosed seas, bays, harbors, etc. is limited, there is little residual wave action following periods of locally light/calm winds and the sea surface is nearly flat. A local wind developed wave growth is therefore slower than wave growth in the open ocean where some residual wave action is generally always

present. This slower wave development is a built in bias in the formulation of the JONSWAP model which is based on data collected in an enclosed sea.

A.1 Definitions

Waves that are being generated by local winds are called "SEA". Waves that have traveled out of the generating area are known as "SWELL". Seas are chaotic in period, height and direction while swell approaches a simple sine wave pattern as its distance from the generating area increases. An in-between state exists for a few hundred miles outside the generating area and is a condition that reflects parts of both of the above definitions. In the Mediterranean area, because its fetches and open sea expanses are limited, SEA or IN- BETWEEN conditions will prevail. The "SIGNIFICANT WAVE HEIGHT" is defined as the average value of the heights of the one-third highest waves. PERIOD and WAVE LENGTH refer to the time between passage of, and distances between, two successive crests on the sea surface. The FREQUENCY is the reciprocal of the period ($f = 1/T$) therefore as the period increases the frequency decreases. Waves result from the transfer of energy from the wind to the sea surface. The area over which the wind blows is known as the FETCH, and the length of time that the wind has blown is the DURATION. The characteristics of waves (height, length, and period) depend on the duration, fetch, and velocity of the wind. There is a continuous generation of small short waves from the time the wind starts until it stops. With continual transfer of energy from the wind to the sea surface the waves grow with the older waves leading the growth and spreading the energy over a greater range of frequencies. Throughout the growth cycle a SPECTRUM of ocean waves is being developed.

A.2 Wave Spectrum

Wave characteristics are best described by means of their range of frequencies and directions or their spectrum and the shape of the spectrum. If the spectrum of the waves covers a wide range of frequencies and directions (known as short-crested conditions), SEA conditions prevail. If the spectrum covers a narrow range of frequencies and directions (long crested conditions), SWELL conditions prevail. The wave spectrum depends on the duration of the wind, length of the fetch, and on the wind velocity. At a given wind speed and a given state of wave development, each spectrum has a band of frequencies where most of the total energy is concentrated. As the wind speed increases the range of significant frequencies extends more and more toward lower frequencies (longer periods). The frequency of maximum energy is given in equation 1.1 where v is the wind speed in knots.

$$f_{\max} = \frac{2.476}{v} \quad (1.1)$$

The wave energy, being a function of height squared, increases rapidly as the wind speed increases and the maximum energy band shifts to lower frequencies. This results in the new developing smaller waves (higher frequencies) becoming less significant in the energy spectrum as well as to the observer. As larger waves develop an observer will pay less and less attention to the small waves. At the low frequency (high period) end the energy drops off rapidly, the longest waves are relatively low and extremely flat, and therefore also masked by the high energy frequencies. The result is that 5% of the upper frequencies and 3% of the lower frequencies can be cut-off and only the remaining

frequencies are considered as the "significant part of the wave spectrum". The resulting range of significant frequencies or periods are used in defining a fully arisen sea. For a fully arisen sea the approximate average period for a given wind speed can be determined from equation (1.2).

$$\bar{T} = 0.285v \quad (1.2)$$

Where v is wind speed in knots and T is period in seconds. The approximate average wave length in a fully arisen sea is given by equation (1.3).

$$\bar{L} = 3.41 \bar{T}^2 \quad (1.3)$$

Where \bar{L} is average wave length in feet and \bar{T} is average period in seconds.

The approximate average wave length of a fully arisen sea can also be expressed as:

$$\bar{L} = .67"L" \quad (1.4)$$

where " L " = $5.12T^2$, the wave length for the classic sine wave.

A.3 Fully Arisen Sea Conditions

For each wind speed there are minimum fetch (n mi) and duration (hr) values required for a fully arisen sea to exist. Table A-1 lists minimum fetch and duration values for selected wind speeds, values of significant wave (average of the highest 1/3 waves) period and height, and wave length of the average wave during developing and fully arisen seas. The minimum duration time assumes a start from a flat sea. When pre-existing

lower waves exist the time to fetch limited height will be shorter. Therefore the table duration time represents the maximum duration required.

Table A-1. Fully Arisen Deep Water Sea Conditions Based on the JONSWAP Model.

Wind Speed (kt)	Minimum Fetch/Duration (n mi) (hrs)		Sig Wave (H1/3) Period/Height (sec) (ft)		Wave Length (ft) ^{1,2} Developing/Fully / Arisen	
					L X (.5)	L X (.67)
10	28	4	4	2	41	55
15	55	6	6	4	92	123
20	110	8	8	8	164	220
25	160	11	9	12	208	278
30	210	13	11	16	310	415
35	310	15	13	22	433	580
40	410	17	15	30	576	772

NOTES:

¹ Depths throughout fetch and travel zone must be greater than 1/2 the wave length, otherwise shoaling and refraction take place and the deep water characteristics of waves are modified.

² For the classic sine wave the wave length (L) equals 5.12 times the period (T) squared ($L = 5.12T^2$). As waves develop and mature to fully developed waves and then propagate out of the fetch area as swell their wave lengths approach the classic sine wave length. Therefore the wave lengths of developing waves are less than those of fully developed waves which in turn are less than the length of the resulting swell. The factor of .5 (developing) and .67 (fully developed) reflect this relationship.

A.4 Wave Conditions Within The Fetch Region

Waves produced by local winds are referred to as SEA. In harbors the local sea or wind waves may create hazardous conditions for certain operations. Generally within harbors the fetch lengths will be short and therefore the growth of local wind waves will be fetch limited. This implies that there are locally determined upper limits of wave height and period for each wind velocity. Significant changes in speed or direction will result in generation of a new wave group with a new set of height and period limits. Once a fetch limited sea reaches its upper limits no further growth will occur unless the wind speed increases.

Table A-2 provides upper limits of period and height for given wind speeds over some selected fetch lengths. The duration in hours required to reach these upper limits (assuming a start from calm and flat sea conditions) is also provided for each combination of fetch length and wind speed. Some possible uses of Table A-2 information are:

- 1) If the only waves in the area are locally generated wind waves, the Table can be used to forecast the upper limit of sea conditions for combinations of given wind speeds and fetch length.
- 2) If deep water swell is influencing the local area in addition to locally generated wind waves, then the Table can be used to determine the wind waves that will combine with the swell. Shallow water swell conditions are influenced by local bathymetry (refraction and shoaling) and will be addressed in each specific harbor study.
- 3) Given a wind speed over a known fetch length the maximum significant wave conditions and time needed to reach this condition can be determined.

Table A-2. Fetch Limited Wind Wave Conditions and Time Required to Reach These Limits (Based on JONSWAP Model). Enter the table with wind speed and fetch length to determine the significant wave height and period, and time duration needed for wind waves to reach these limiting factors. All of the fetch/speed combinations are fetch limited except the 100 n mi fetch and 18 kt speed.

Format: height (feet)/period (seconds)
duration required (hours)

Fetch \ Length \ (n mi)	Wind Speed (kt)				
	18	24	30	36	42
10	2/3-4 1-2	3/3-4 2	3-4/4 2	4/4-5 1-2	5/5 1-2
20	3/4-5 2-3	4/4-5 3	5/5 3	6/5-6 3-4	7/5-6 3
30	3-4/5 3	5/5-6 4	6/6 3-4	7/6 3-4	8/6-7 3
40	4-5/5-6 4-5	5/6 4	6-7/6-7 4	8/7 4	9-10/7-8 3-4
100	5/6-7 ¹ 5-6	9/8 8	11/9 7	13/9 7	15-16/9-10 7

¹ 18 kt winds are not fetch limited over a 100 n mi fetch.

An example of expected wave conditions based on Table A-2 follows:

WIND FORECAST OR CONDITION

An offshore wind of about 24 kt with a fetch limit of 20 n mi (ship is 20 n mi from the coast) is forecast or has been occurring.

SEA FORECAST OR CONDITION

From Table A-2: If the wind condition is forecast to last, or has been occurring, for at least 3 hours:

Expect sea conditions of 4 feet at 4-5 second period to develop or exist. If the condition lasts less than 3 hours the seas will be lower. If the condition lasts beyond 3 hours the sea will not grow beyond that developed at the end of about 3 hours unless there is an increase in wind speed or a change in the direction that results in a longer fetch.

A.5 Wave Climatology

The wave climatology used in these harbor studies is based on 11 years of Mediterranean SOWM output. The MED-SOWM is discussed in Volume II of the U.S. Naval Oceanography Command Numerical Environmental Products Manual (1986). A deep water MED-SOWM grid point was selected as representative of the deep water wave conditions outside each harbor. The deep water waves were then propagated into the shallow water areas. Using linear wave theory and wave refraction computations the shallow water climatology was derived from the modified deep water wave conditions. This climatology does not include the local wind generated seas. This omission, by design, is accounted for by removing all wave data for periods less than 6 seconds in the climatology. These shorter period waves are typically dominated by locally generated wind waves.

A.6 Propagation of Deep Water Swell Into Shallow Water Areas

When deep water swell moves into shallow water the wave patterns are modified, i.e., the wave heights and directions typically change, but the wave period remains constant. Several changes may take place including shoaling as the wave feels the ocean bottom, refraction as the wave crest adjusts to the bathymetry pattern, changing so that the crest becomes more parallel to the bathymetry contours, friction with the bottom sediments, interaction with currents, and adjustments caused by water temperature gradients. In this work, only shoaling and refraction effects are considered. Consideration of the other factors are beyond the resources available for this study and, furthermore, they are considered less significant in the harbors of this study than the refraction and shoaling factors.

To determine the conditions of the deep water waves in the shallow water areas the deep water

conditions were first obtained from the Navy's operational MED-SOWM wave model. The bathymetry for the harbor/area of interest was extracted from available charts and digitized for computer use. Figure A-1 is a sample plot of bathymetry as used in this project. A ray path refraction/shoaling program was run for selected combinations of deep water wave direction and period. The selection was based on the near deep water wave climatology and harbor exposure. Each study area requires a number of ray path computations. Typically there are 3 or 4 directions (at 30° increments) and 5 or 6 periods (at 2 second intervals) of concern for each area of study. This results in 15 to 24 plots per area/harbor. To reduce this to a manageable format for quick reference, specific locations within each study area were selected and the information was summarized and is presented in the specific harbor studies in tabular form.

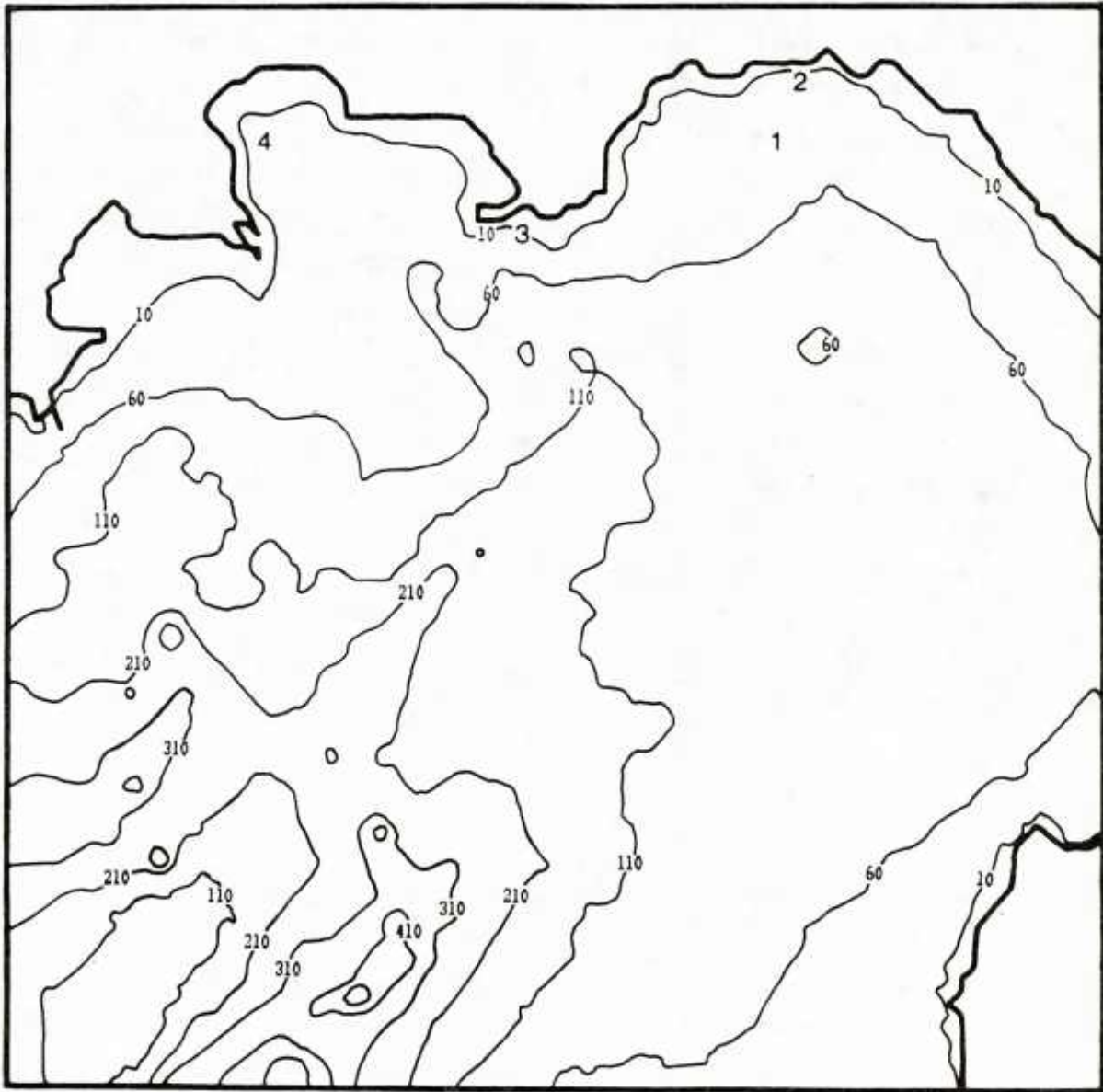


Figure A-1. Example plot of bathymetry (Naples harbor) as used in this project. For plotting purposes only, contours are at 50 fathom intervals from an initial 10 fathoms to 110 fathoms, and at 100 fathom intervals thereafter. The larger size numbers identify specific anchorage areas addressed in the harbor study.

REFERENCES

Hasselmann, K. D., D. B. Ross, P. Muller, and W. Sell, 1976: A parametric wave prediction model. J. Physical Oceanography, Vol. 6, pp. 208-228.

Neumann, G., and W. J. Pierson Jr., 1966: Principles of Physical Oceanography. Prentice-Hall, Englewood Cliffs.

Pierson, W. J. Jr., G. Neumann, and R. W. James, 1955: Practical Methods for Observing and Forecasting Ocean Waves, H. O. Pub. No. 603.

Thornton, E. B., 1986: Unpublished lecture notes for OC 3610, Waves and Surf Forecasting. Naval Postgraduate School, Monterey, CA.

U. S. Naval Oceanography Command, 1986: Vol. II of the U. S. Naval Oceanography Command Numerical Environmental Products Manual.

DISTRIBUTION LIST

SNDL

21A1 CINCLANTFLT
21A3 CINCUSNAVEUR
22A1 COMSECONDFLT
22A3 COMSIXTHFLT
23B3 Special Force Commander EUR
24A1 Naval Air Force Commander LANT
24D1 Surface Force Commander LANT
24E Mine Warfare Command
24G1 Submarine Force Commander LANT
26QQ1 Special Warfare Group LANT
28A1 Carrier Group LANT (2)
28B1 Cruiser-Destroyer Group LANT (2)
28D1 Destroyer Squadron LANT (2)
28J1 Service Group and Squadron LANT (2)
28K1 Submarine Group and Squadron LANT
28L1 Amphibious Squadron LANT (2)
29A1 Guided Missile Cruiser LANT
29B1 Aircraft Carrier LANT
29D1 Destroyer LANT (DD 931/945 Class)
29E1 Destroyer LANT (DD 963 Class)
29F1 Guided Missile Destroyer LANT
29G1 Guided Missile Frigate (LANT)
29I1 Frigate LANT (FF 1098)
29J1 Frigate LANT (FF 1040/1051 Class)
29K1 Frigate LANT (FF 1052/1077 Class)
29L1 Frigate LANT (FF 1078/1097 Class)
29N1 Submarine LANT (SSN)
29Q Submarine LANT SSBN
29R1 Battleship Lant (2)
29AA1 Guided Missile Frigate LANT (FFG 7)
29BB1 Guided Missile Destroyer (DDG 993)
31A1 Amphibious Command Ship LANT (2)
31B1 Amphibious Cargo Ship LANT
31G1 Amphibious Transport Ship LANT
31H1 Amphibious Assault Ship LANT (2)
31I1 Dock Landing Ship LANT
31J1 Dock Landing Ship LANT
31M1 Tank Landing Ship LANT
32A1 Destroyer Tender LANT
32C1 Ammunition Ship LANT
32G1 Combat Store Ship LANT
32H1 Fast Combat Support Ship LANT
32N1 Oiler LANT
32Q1 Replenishment Oiler LANT
32S1 Repair Ship LANT
32X1 Salvage Ship LANT
32DD1 Submarine Tender LANT
32EE1 Submarine Rescue Ship LANT
32KK Miscellaneous Command Ship
32QQ1 Salvage and Rescue Ship LANT
32TT Auxiliary Aircraft Landing Training Ship

42N1 Air Anti-Submarine Squadron VS LANT
42P1 Patrol Wing and Squadron LANT
42BB1 Helicopter Anti-Submarine Squadron HS LANT
42CC1 Helicopter Anti-Submarine Squadron Light HSL LANT
C40 Monterey, Naples, Sigonella and Souda Bay only
FD2 Oceanographic Office - COMNAVOCEANCOM
FD3 Fleet Numerical Oceanography Center - FNOC
FD4 Oceanography Center - NAVEASTOCEANCEN
FD5 Oceanography Command Center - COMNAVOCEANCOM

copy to:

21A2 CINCPACFLT
22A2 Fleet Commander PAC
24F Logistics Command
24H1 Fleet Training Command LANT
28A2 Carrier Group PAC (2)
29B2 Aircraft Carrier PAC (2)
29R2 Battleships PAC (2)
31A2 Amphibious Command Ship PAC (2)
31H2 Amphibious Assault Ship PAC (2)
FA2 Fleet Intelligence Center
FC14 Air Station NAVEUR
FD1 Oceanography Command
USDAO France, Israel, Italy and Spain

Stocked:

NAVPUBFORMCEN (50 copies)

NAVENVPREDRSCHFAC SUPPLEMENTARY DISTRIBUTION

COMMANDING GENERAL (G4)
FLEET MARINE FORCE, ATLANTIC
ATTN: NSAP SCIENCE ADVISOR
NORFOLK, VA 23511

USCINCLANT
NAVAL BASE
NORFOLK, VA 23511

COMMANDER IN CHIEF
U.S. CENTRAL COMMAND
MACDILL AFB, FL 33608

USCINCENT
ATTN: WEATHER DIV. (CCJ3-W)
MACDILL AFB, FL 33608-7001

ASST. FOR ENV. SCIENCES
ASST. SEC. OF THE NAVY (R&D)
ROOM 5E731, THE PENTAGON
WASHINGTON, DC 20350

CHIEF OF NAVAL RESEARCH (2)
LIBRARY SERVICES, CODE 784
BALLSTON TOWER #1
800 QUINCY ST.
ARLINGTON, VA 22217-5000

OFFICE OF NAVAL RESEARCH
CODE 1122AT, ATMOS. SCIENCES
ARLINGTON, VA 22217-5000

OFFICE OF NAVAL RESEARCH
ENV. SCI. PROGRAM, CODE 112
ARLINGTON, VA 22217-5000

OFFICE OF NAVAL RESEARCH
ATTN: PROGRAM MANAGER, 1122CS
ARLINGTON, VA 22217-5000

OFFICE OF NAVAL RESEARCH
ATTN: HEAD, OCEAN SCIENCES DIV
CODE 1122
ARLINGTON, VA 22217-5000

OFFICE OF NAVAL RESEARCH
CODE 1122 PO, PHYSICAL OCEANO.
ARLINGTON, VA 22217-5000

OFFICE OF NAVAL RESEARCH
CODE 1122 MM, MARINE METEO.
ARLINGTON, VA 22217-5000

OFFICE OF NAVAL TECHNOLOGY
ONR (CODE 22)
800 N. QUINCY ST.
ARLINGTON, VA 22217-5000

CHIEF OF NAVAL OPERATIONS
(OP-006)
U.S. NAVAL OBSERVATORY
WASHINGTON, DC 20390

CHIEF OF NAVAL OPERATIONS
NAVY DEPT., OP-622C
WASHINGTON, DC 20350

CHIEF OF NAVAL OPERATIONS
NAVY DEPT. OP-986G
WASHINGTON, DC 20350

CHIEF OF NAVAL OPERATIONS
U.S. NAVAL OBSERVATORY
DR. RECHNITZER, OP-952F
34TH & MASS AVE.
WASHINGTON, DC 20390

CHIEF OF NAVAL OPERATIONS
OP-952D
U.S. NAVAL OBSERVATORY
WASHINGTON, DC 20390

CHIEF OF NAVAL OPERATIONS
OP-953
NAVY DEPARTMENT
WASHINGTON, DC 20350

COMMANDANT OF THE MARINE CORPS
HDQ, U.S. MARINE CORPS
WASHINGTON, DC 20380

DIRECTOR
NATIONAL SECURITY AGENCY
ATTN: LIBRARY (2C029)
FT. MEADE, MD 20755

OJCS/J3/ESD
THE PENTAGON, ROOM 2B887
WASHINGTON, DC 20301-5000

OFFICER IN CHARGE
NAVOCEANCOMDET
NAVAL STATION
CHARLESTON, SC 29408-6475

OFFICER IN CHARGE
U.S. NAVOCEANCOMDET
BOX 16
FPO NEW YORK 09593-5000

OFFICER IN CHARGE
NAVOCEANCOMDET
NAVAL EDUCATION & TRNG CENTER
NEWPORT, RI 02841-5000

OFFICER IN CHARGE
U.S. NAVOCEANCOMDET
APO NEW YORK 09406-5000

COMMANDING OFFICER
NAVAL RESEARCH LAB
ATTN: LIBRARY, CODE 2620
WASHINGTON, DC 20390

OFFICE OF NAVAL RESEARCH
SCRIPPS INSTITUTION OF
OCEANOGRAPHY
LA JOLLA, CA 92037

COMMANDING OFFICER
NAVAL OCEAN RSCH & DEV ACT
NSTL, MS 39529-5004

COMMANDING OFFICER
FLEET INTELLIGENCE CENTER
(EUROPE & ATLANTIC)
NORFOLK, VA 23511

COMMANDER
NAVAL OCEANOGRAPHY COMMAND
NSTL, MS 39529-5000

COMNAVOCEANCOM
ATTN: CODE N5
NSTL, MS 39529-5000

SUPERINTENDENT
LIBRARY REPORTS
U.S. NAVAL ACADEMY
ANNAPOLIS, MD 21402

CHAIRMAN
OCEANOGRAPHY DEPT.
U.S. NAVAL ACADEMY
ANNAPOLIS, MD 21402

DIRECTOR OF RESEARCH
U.S. NAVAL ACADEMY
ANNAPOLIS, MD 21402

NAVAL POSTGRADUATE SCHOOL
OCEANOGRAPHY DEPT.
MONTEREY, CA 93943-5000

LIBRARY
NAVAL POSTGRADUATE SCHOOL
MONTEREY, CA 93943-5002

PRESIDENT
NAVAL WAR COLLEGE
GEOPHYS. OFFICER, NAVOPS DEPT.
NEWPORT, RI 02841

COMMANDER
NAVAL SAFETY CENTER
NAVAL AIR STATION
NORFOLK, VA 23511

COMSPAWARSSYSCOM
ATTN: CAPT. R. PLANTE
CODE 3213, NAVY DEPT.
WASHINGTON, DC 20363-5100

COMMANDER, D.W. TAYLOR NAVAL
SHIP RSCH. & DEV. CENTER
SURFACE SHIP DYNAMICS BRANCH
ATTN: S. BALES
BETHESDA, MD 20084-5000

COMMANDER
NAVSURFWEACEN, CODE R42
DR. B. KATZ, WHITE OAKS LAB
SILVER SPRING, MD 20903-5000

DIRECTOR
NAVSURFWEACEN, WHITE OAKS
NAVY SCIENCE ASSIST. PROGRAM
SILVER SPRING, MD 20903-5000

COMMANDING GENERAL
FLEET MARINE FORCE, LANT (G4)
ATTN: NSAP SCIENCE ADVISOR
NORFOLK, VA 23511

USAFETAC/TS
SCOTT AFB, IL 62225

3350TH TECH. TRNG GROUP
TTGU/2/STOP 623
CHANUTE AFB, IL 61868

OFFICER IN CHARGE
SERVICE SCHOOL COMMAND
DET. CHANUTE/STOP 62
CHANUTE AFB, IL 61868

COMMANDING OFFICER
U.S. ARMY RESEARCH OFFICE
ATTN: GEOPHYSICS DIV.
P.O. BOX 12211
RESEARCH TRIANGLE PARK, NC
27709

COMMANDER
COASTAL ENGINEERING RSCH CEN
KINGMAN BLDG.
FT. BELVOIR, VA 22060

DIRECTOR
LIBRARY, TECH. INFO. CEN.
ARMY ENG. WATERWAYS STN.
VICKSBURG, MS 39180

DIRECTOR (12)
DEFENSE TECH. INFORMATION
CENTER, CAMERON STATION
ALEXANDRIA, VA 22314

DIRECTOR, ENV. & LIFE SCI.
OFFICE OF UNDERSECRETARY OF
DEFENSE FOR RSCH & ENG E&LS
RM. 3D129, THE PENTAGON
WASHINGTON, DC 20505

CENTRAL INTELLIGENCE AGENCY
ATTN: OCR STANDARD DIST.
WASHINGTON, DC 20505

DIRECTOR, TECH. INFORMATION
DEFENSE ADV. RSCH PROJECTS
1400 WILSON BLVD.
ARLINGTON, VA 22209

COMMANDANT
DEFENSE LOGISTICS STUDIES
INFORMATION EXCHANGE
ARMY LOGISTICS MANAGEMENT
CENTER
FORT LEE, VA 23801

COMMANDANT
U.S. COAST GUARD
WASHINGTON, DC 20226

CHIEF, MARINE SCI. SECTION
U.S. COAST GUARD ACADEMY
NEW LONDON, CT 06320

COMMANDING OFFICER
USCG RESTRACEN
YORKTOWN, VA 23690

COMMANDING OFFICER
USCG RSCH & DEV. CENTER
GROTON, CT 06340

OCEANOGRAPHIC SERVICES DIV.
NOAA
6010 EXECUTIVE BLVD.
ROCKVILLE, MD 20852

FEDERAL COORD. FOR METEORO.
SERVS. & SUP. RSCH. (OFCM)
11426 ROCKVILLE PIKE
SUITE 300
ROCKVILLE, MD 20852

NATIONAL CLIMATIC CENTER
ATTN: L. PRESTON D542X2
FEDERAL BLDG. - LIBRARY
ASHEVILLE, NC 28801

DIRECTOR
NATIONAL OCEANO. DATA CENTER
E/OC23, NOAA
WASHINGTON, DC 20235

NOAA RSCH FACILITIES CENTER
P.O. BOX 520197
MIAMI, FL 33152

DIRECTOR
ATLANTIC MARINE CENTER
COAST & GEODETIC SURVEY, NOAA
439 W. YORK ST.
NORFOLK, VA 23510

CHIEF, INTERNATIONAL AFFAIRS
NATIONAL WEATHER SERVICE
8060 13TH STREET
SILVER SPRING, MD 20910

HEAD
OFFICE OF OCEANO. & LIMNOLOGY
SMITHSONIAN INSTITUTION
WASHINGTON, DC 20560

SCRIPPS INSTITUTION OF
OCEANOGRAPHY, LIBRARY
DOCUMENTS/REPORTS SECTION
LA JOLLA, CA 92037

WOODS HOLE OCEANO. INST.
DOCUMENT LIBRARY LO-206
WOODS HOLE, MA 02543

SCIENCE APPLICATIONS
INTERNATIONAL CORP. (SAIC)
205 MONTECITO AVE.
MONTEREY, CA 93940

OCEANROUTES, INC.
680 W. MAUDE AVE.
SUNNYVALE, CA 94086-3518

MR. W. G. SCHRAMM/WWW
WORLD METEOROLOGICAL
ORGANIZATION
CASE POSTALE #5, CH-1211
GENEVA, SWITZERLAND

DIRECTOR, INSTITUTE OF
PHYSICAL OCEANOGRAPHY
HARALDSGADE 6
2200 COPENHAGEN N.
DENMARK

DIRECTOR OF NAVAL
OCEANO. & METEOROLOGY
MINISTRY OF DEFENCE
OLD WAR OFFICE BLDG.
LONDON, S.W.1. ENGLAND

THE BRITISH LIBRARY
SCIENCE REFERENCE LIBRARY (A)
25 SOUTHAMPTON BLDGS.
CHANCERY LANE
LONDON WC2A 1AW

MINISTRY OF DEFENCE
NAVY DEPARTMENT
ADMIRALTY RESEARCH LAB
TEDDINGTON, MIDDX
ENGLAND

COMMANDER IN CHIEF FLEET
ATTN: STAFF METEOROLOGIST &
OCEANOGRAPHY OFFICER
NORTHWOOD, MIDDLESEX HA6 3HP
ENGLAND

LIBRARY, INSTITUTE OF
OCEANOGRAPHIC SCIENCES
ATTN: DIRECTOR
WORMLEY, GODALMING
SURRY GU8 5UB, ENGLAND

METEOROLOGIE NATIONALE
SMM/DOCUMENTATION
2, AVENUE RAPP
75340 PARIS CEDEX 07
FRANCE

SERVICE HYDROGRAPHIQUE ET
OCEANOGRAPHIQUE DE LA MARINE
ESTABLISSEMENT PRINCIPAL
RUE DU CHATELLIER, B.P. 426
29275 - BREST CEDEX, FRANCE

METEOROLOGIE NATIONALE
1 QUAI BRANLY
75, PARIS (7)
FRANCE

DIRECTION DE LA METEOROLOGIE
ATTN: J. DETTWILLER, MN/RE
77 RUE DE SEVRES
92106 BOULOGNE-BILLANCOURT
CEDEX; FRANCE

OZEANOGRAPHISCHE
FORSCHUNGSANTALT BUNDESWEHR
LORNSENSTRASSE 7, KIEL
FEDERAL REPUBLIC OF GERMANY

INSTITUT FUR MEERESKUNDE
AN DER UNIVERSITAT KIEL
DUSTERNBROOKER WEG 20
23 KIEL
FEDERAL REPUBLIC OF GERMANY

INSTITUT FUR MEERESKUNDE DER
UNIVERSITAT HAMBURG
HEIMHUEDERSTRASSE 71
2000 HAMBURG 13
FEDERAL REPUBLIC OF GERMANY

DIRECTOR, DEUTSCHES
HYDROGRAPHISCHES INSTITUT
TAUSCHSTELLE, POSTFACH 220
D2000 HAMBURG 4
FEDERAL REPUBLIC OF GERMANY

ISTITUTO UNIVERSITARIO NAVALE
FACILTA DI SCIENZE NAUTICHE
ISTITUTO DI METEOROLOGIA E
OCEANOGRAFIA, 80133 NAPOLI -
VIA AMM, ACTON, 38 ITALY

CONSIGLIO NAZIONALE DELLE
RICERCHE
ISTITUTO TALASSOGRAFICO DI
TRIESTE, VIALE R. GESSI 2
34123 TRIESTE, ITALY

DIRECTOR, SACLANT ASW
RESEARCH CENTRE
VIALE SAN BARTOLOMEO, 400
I-19026 LA SPEZIA, ITALY

DUDLEY KNOX LIBRARY - RESEARCH REPORTS



5 6853 01078072 9

U236852