







































Fyrnr. Kartnr.	Område Navn Beliggenhet	Posisjon	Karakter	Lys høyde [m]	Beskrivelse Høyde over grunnen [m]	Lysvidde R G W	Sektor - farge - retning - beskrivelse
986000 0	Isfjorden Isfjord Kapp Linné	78 03.8288 013 36.5201	FI W 10s	20,8	LA/NE 13,0		1 W 0,0 - 360,0 Rundtlysende
986012 0	Isfjorden Isfjord overrett, øvre Randvika	78 03.5630 013 38.5668	F R		Overrettlys 5,0		1 R 0,0 - 360,0 Overrett
986014 0	Isfjorden Isfjord overrett, nedre Randvika	78 03.6232 013 38.3908	F R		Overrettlys 5,0		1 R 0,0 - 360,0 Overrett
9860BP 0	Isfjord Isfjord Radio RC Isfjord Radio	78 03.7916 013 36.7320		21,0	0,0		-
9860CP 0	Isfjord Isfjord Radio R Isfjord radio	78 03.6982 013 37.2638		10,0	0,0		
986100 0	Isfjorden Starostinaksla Ved Kapp Starostin	78 05.3246 013 49.9133	FI W	99,4	Aerolys 0,0		1 W 0,0 - 360,0 Rundtlysende.
986200 0	Isfjorden Festningen På holme, innløpet til Grøn fj.	78 06.1165 013 56.6390	FI W 10s	13,3	LA/PC 0,0		1 W 0,0 - 360,0 Rundtlysende
986300 0	Isfjorden Bohemanneset Bohemanneset	78 22.9029 014 45.1766	FI W 2s	15,2	Aerolys 0,0		1 W 0,0 - 360,0 Rundtlysende.
986400 0	Isfjorden Vestpynten Vestpynten	78 15.1244 015 25.1357	FI W 5s	8,0	Lanterne i lyktehus 6,0		
986500 0	Isfjord Adventpynten På østligste odde av Adventpynten	78 14.7636 015 33.1413	FI G 5s		Lanterne på påle 2,6		
986512 0	Isfjorden Revneset, 1 Revneset	78 17.4848 015 30.7405	FI W 5s		Lysbøye		1 W 0,0 - 360,0 Rundtlysende
986514 0	Revneset Revneset, 2 Adventsfjorden	78 17.1946 015 31.0602	FI W 5s		Lysbøye		1 W 0,0 - 360,0 Rundtlysende
986516 0	Revneset Revneset, 3 Adventfjorden	78 16.8740 015 32.3783	FI W 5s		Lysbøye		1 W 0,0 - 360,0 Rundtlysende
986600 0	Isfjorden Deltaneset Deltaneset	78 20.9927 015 50.4750	FI W 2s	6,5	Aerolys 2,0		1 W 0,0 - 360,0 Rundtlysende.

Fyrnr. Kartnr.	Område Navn Beliggenhet	Posisjon	Karakter	Lys høyde [m]	Beskrivelse Høyde over grunnen [m]	Lysvidde R G W	Sektor - farge - retning - beskrivelse
986700 0	Isfjorden Kapp Thordsen	78 27.5560 015 28.0611	FI W	16,6	Aerolys 0,0		1 W 0,0 - 360,0 Rundtlysende
986800 0	Svalbard Rundodden Billefjorden	78 29.0391 015 56.8041	FI W 5s	11,0	LA på hvit underbygning		1 W 0,0 - 360,0 Rundtlysende.
986801 0	Svalbard Rundodden Billefjorden	78 29.0957 015 57.0010	FI W 2s		Aerolys		1 W 0,0 - 360,0 Rundtlysende.
986802 0	Billefjorden Kapp Fleur de Lys Billefjorden	78 31.6357 016 06.3144	FI W 2s	8,0	Aerolys		1 W 0,0 - 360,0 Rundtlysene.
986803 0	Billefjorden Narveneset Billefjorden	78 33.8080 016 17.8133	FI W 2s	7,5	Aerolys		1 W 0,0 - 360,0 Rundtlysende
986804 0	Billefjorden Lykteneset Billefjorden	78 36.2352 016 22.7747	FI W 2s	7,8	Aerolys		1 W 0,0 - 360,0 Rundtlysende
987001 0	Billefjorden Kapp Ekholm Kapp Ekholm	78 34.5259 016 33.6372	FI W 2s	17,3	Aerolys		1 W 0,0 - 360,0 Rundtlysende
987002 0	Svalbard Gåsøyane Gåsøyane	78 27.4768 016 12.0414	FI W 2s		Aerolys		1 W 0,0 - 360,0 Rundtlysende
987003 0	Billefjorden Phantomodden Phantomodden	78 31.9864 016 27.5798	FI W 2s		Aerolys		1 W 0,0 - 360,0 Rundtlysende
987200 0	Billefjorden Rudmosepynten Rudmosepynten	78 40.2551 016 38.8122	FI W 5s	17,5	LA på hvit underbygning		1 W 0,0 - 360,0 Rundtlysende.
987400 0	Forlandsundet Salpynten Sørspissen Prins Karls Fordlan	78 12.3883 012 08.8508	FI W 2s	16,5	Aerolys 3,0		1 W 0,0 - 360,0 Rundtlysende
987600 0	Forlandsundet Daudmannsodden Daudmannsodden	78 12.6340 012 59.2169	FI W 2s	30,0	Aerolys 0,0		1 W 0,0 - 360,0 Rundtlysende
987601 0	Forlandsundet Sarstangen	78 43.5435 011 27.2401	FI W	5,0	Aerolys		1 W 0,0 - 360,0 Rundtlysene

Racon
Signal:
Type: Morsetean T m/utstrekning 1.13 n.mil
FA

Fyrnr. Kartnr.	Område Navn Beliggenhet	Posisjon	Karakter	Lys høyde [m]	Beskrivelse Høyde over grunnen [m]	Lysvidde R G W	Sektor - farge - retning - beskrivelse
987800 0	Forlandsundet Fuglehuken Nordpynt Prins Karls Forland	78 53.7683 010 28.1333	FI W 10s	20,0	0,0		1 W 0,0 - 360,0 Rundtlysende
988000 0	Brøggerhalvøya Kvadehuken ved innseilingen til Sveagruva	78 57.7929 011 19.4570	FI W 2s	7,0	0,0	 0,5	1 W 0,0 - 360,0 Rundtlysende
991000 0	Grøn fjorden Kapp Heer Heerodden	78 06.2400 014 11.7478	F R	19,4	0,0		1 R 0,0 - 360,0 Rundtlysende
991200 0	Grøn fjorden Barentsburg, nedre Finneshamna	78 03.2551 014 13.0256	FI W 5s	55,8	0,0	 10	1 W 0,0 - 360,0 Rundtlysende
						Overrett med: 991400 Retnina: 146,5 Beskrivelse: Leder inn Grøn fjorden	
991300 0	Grøn fjorden Barentsburg, midtre Finneshamna	78 03.2016 014 13.1998	FI W 5s	67,8	0,0	 10	1 W 0,0 - 360,0 Rundtlysende
991400 0	Grøn fjorden Barentsburg, øvre Finneshamna	78 03.1306 014 13.4274	FI W 5s	76,4	0,0	 10	1 W 0,0 - 360,0 Rundtlysende
						Overrett med: 991200 Retnina: 146,5 Beskrivelse: Leder inn Grøn fjorden	
995000 0	Kongsfjorden Brandalspynten Ved innløpet til Ny-Ålesund	78 56.7338 011 52.3393	FI(2) W 10s	5,9	0,0	 8	1 W 0,0 - 360,0 Rundtlysende
995200 0	Kongsfjorden Brandalspynten Ved innløpet til Ny-Ålesund	78 56.7338 011 52.3393	FI W 2s		0,0		1 W 0,0 - 360,0 Rundtlysende
995400 0	Kongsfjorden Stuphallet	78 56.8977 011 44.7975	F R	0,0	0,0	 0,5	1 R 0,0 - 360,0 Rundtlysende
995500 0	Kongsfjorden Grotten Blomstrandhalvøya	78 58.5587 011 58.9592	FI W 2s	10,0	3,0	 0,5	1 W 0,0 - 360,0 Rundtlysende
995600 0	Van Mijenfjorden Bellsund Kapp Martin	77 43.1669 013 56.7050	FI(2) W 10s	18,3	0,0	 8,8	1 W 0,0 - 360,0 Rundtlysende
995601 0	Van Mijenfjorden Bellsund Kapp Martin	77 43.1873 013 56.6457	FI W 2s	19,5	0,0		1 W 0,0 - 360,0 Rundtlysende

Fyrnr. Kartnr.	Område Navn Beliggenhet	Posisjon	Karakter	Lys høyde [m]	Beskrivelse Høyde over grunnen [m]	Lysvidde R G W	Sektor - farge - retning - beskrivelse
995800 0	Van Mijenfjorden Akseløya Akseløyas N pynt	77 44.8214 014 34.2127	FI(2) W 10s	15,0	Lanterne på stativ 0,0	 10.4	1 W 0,0 - 360,0 Rundtlysende
995801 0	Van Mijenfjorden Akseløya Akseløyas N pynt	77 44.8214 014 34.2127	FI W 2s	17,4	Aerolys 0,0		1 W 0,0 - 360,0 Rundtlysende
995912 0	Svalbard Akseløya Akseløya	77 44.9135 014 30.0007	FI R 3s	0,0	LB 0,0		1 R 0,0 - 360,0 Rundtlysende
995913 0	Svalbard Akseløya Akseløya	77 44.7400 014 32.1890	FI G 3s	0,0	Lysbøye 0,0		1 G 0,0 - 360,0 Rundtlysende
995920 0	Van Mijenfjorden Conventzodden Conventzodden, N	77 49.2000 016 15.4500	Q W		Lysbøye		W 0,0 - 360,0
996000 0	Van Mijenfjorden Blåhuken Dom Miguelodden	77 49.6530 015 53.7993	FI(2) W 10s	8,1	Lanterne på stativ 0,0	 8	1 W 0,0 - 360,0 Rundtlysende
998400 0	Sørkappøya Sørkappøya Sørkappøya	76 28.7143 016 32.1986		24,0		 0 0 0	
998500 0	Sørkapp Skjemmeneset	76 33.9406 016 35.1066	FI W 2s	7,0	Aerolys		1 W 0,0 - 360,0 Rundtlysende
999000 0	Storfjorden Svarttangen Edgeøya	77 31.7737 020 49.2554	FI W 2s	0,0	Aerolys 0,0		1 W 0,0 - 360,0 Rundtlysende
999200 0	Storfjorden Agardhbukta Sabine land	78 03.0057 018 41.0256	FI W 2s		Aerolys		1 W 0,0 - 360,0 Rundtlysende
999800 0	Hopen Koefoedodden Hopen	76 27.3487 024 57.2349	FI W 2s		Aerolys		1 W 0,0 - 360,0 Rundtlysende

Racon
Signal:
Type: Morsetean K m/utstreknina 0.0 n.mil
FA