

Terms of Use: NOTICE: This is a dated, archived document that does not represent current mining claim activity in Ontario. This archived document is provided for information purposes only and MNDM and the Government of Ontario accept no liability and make no warranty or any representation regarding the use, accuracy, applicability, completeness, performance, availability, security or reliability of the information. *This archive "Historical Claim Map" does not meet provincial accessibility standards. If you need accessible formats, communication support or would like information about this map please contact the Provincial Recording Office @ 1-888-415-9845 Ext 5784. For current mining claim status, please use the MNDM online claim maps website at: <http://www.mndm.gov.on.ca/en/mines-and-minerals/applications/claimaps>

LERWICK TWP.

KIRKWALL TWP. M-972

THE TOWNSHIP OF

LLOYD

DISTRICT OF SUDBURY

PORCUPINE MINING DIVISION

SCALE: 1-INCH = 40 CHAINS

LEGEND

- PATENTED LAND Ⓟ
- CROWN LAND SALE Ⓢ
- LEASES Ⓣ
- LOCATED LAND Ⓛ
- LICENSE OF OCCUPATION Ⓛ.O.
- MINING RIGHTS ONLY M.R.O.
- SURFACE RIGHTS ONLY S.R.O.
- ROADS —
- IMPROVED ROADS —
- KING'S HIGHWAYS —
- RAILWAYS —
- POWER LINES —
- MARSH OR MUSKEG —
- MINES —
- CANCELLED —

THE INFORMATION THAT APPEARS ON THIS MAP HAS BEEN COMPILED FROM VARIOUS SOURCES, AND ACCURACY IS NOT GUARANTEED. THOSE WISHING TO STAKE MINING CLAIMS SHOULD CONSULT WITH THE MINING RECORDER, MINISTRY OF NORTHERN DEVELOPMENT AND MINES, FOR ADDITIONAL INFORMATION ON THE STATUS OF THE LANDS SHOWN HEREON.

NOTES

400' surface rights reservation around the shores of all lakes and rivers.

AREAS WITHDRAWN FROM DISPOSITION

S.R. — SURFACE RIGHTS M.R. — MINING RIGHTS

Description	Order No.	Date	Disposition	File
Ⓢ Sec of MINING ACT W.46/73	25/9/73	S.R.O.	163002 Vol.3	
Ⓣ M.N.R. RESERVE		S.R.O.	163002	
Ⓣ L & F TOWER			77094	

Received Feb-12/80

PLAN NO. G-1168

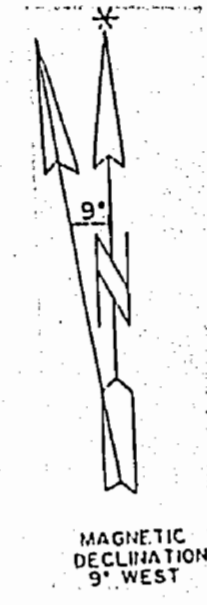
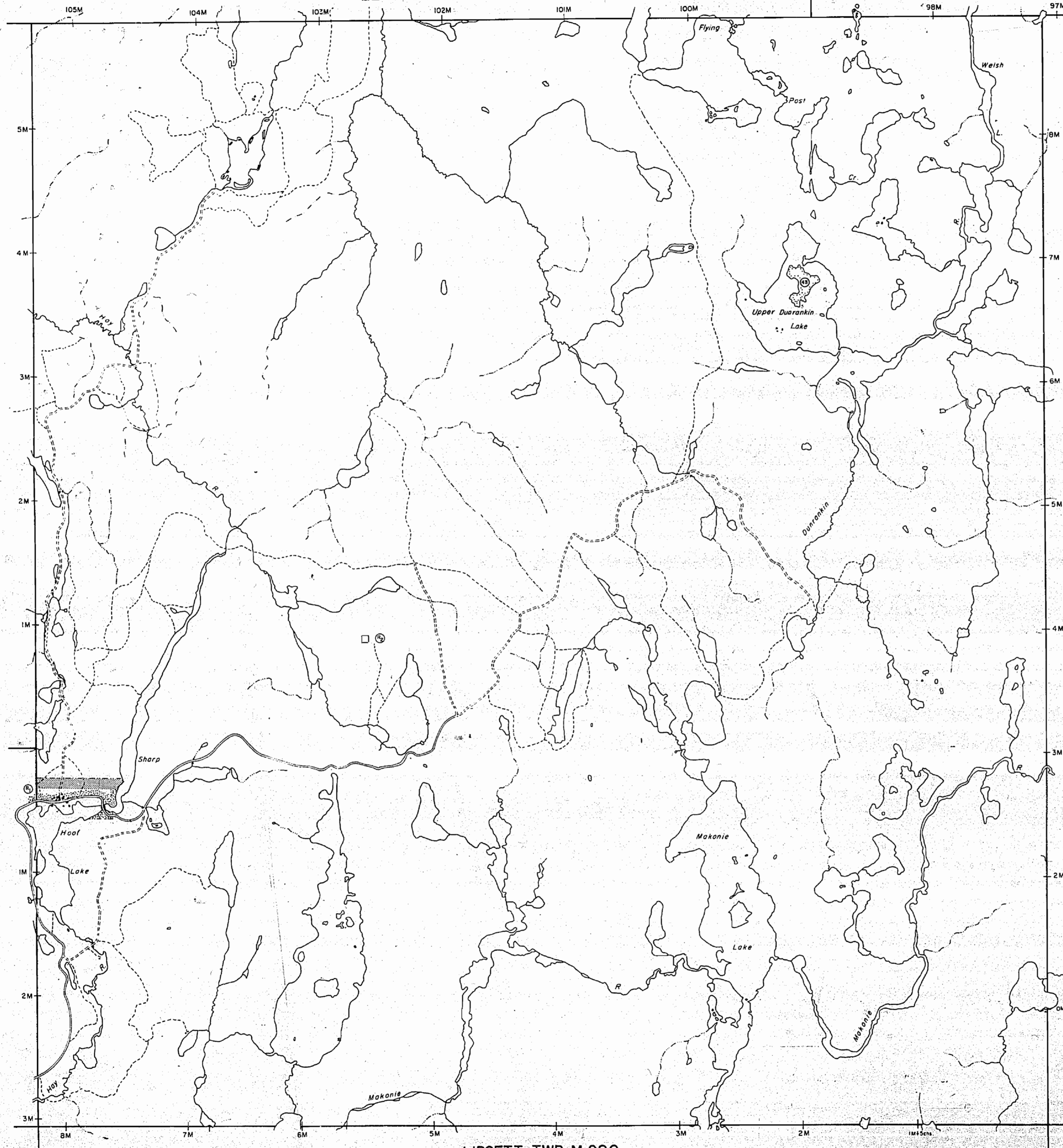
ONTARIO
MINISTRY OF NATURAL RESOURCES
SURVEYS AND MAPPING BRANCH

CALAIS TWP. M-697

BUSBY TWP. M-689

BONAR TWP. M-672

LIPSETT TWP. M-990



972

LLOYD TWP

200-1


PLAN OF LLOYD TWP. M-992

PORCUPINE MINING DIVISION. DISTRICT OF SUDBURY.

Scale, 40 chains to an inch.

NOTE

400' Surface Rights Reservation around all Lakes and Rivers.

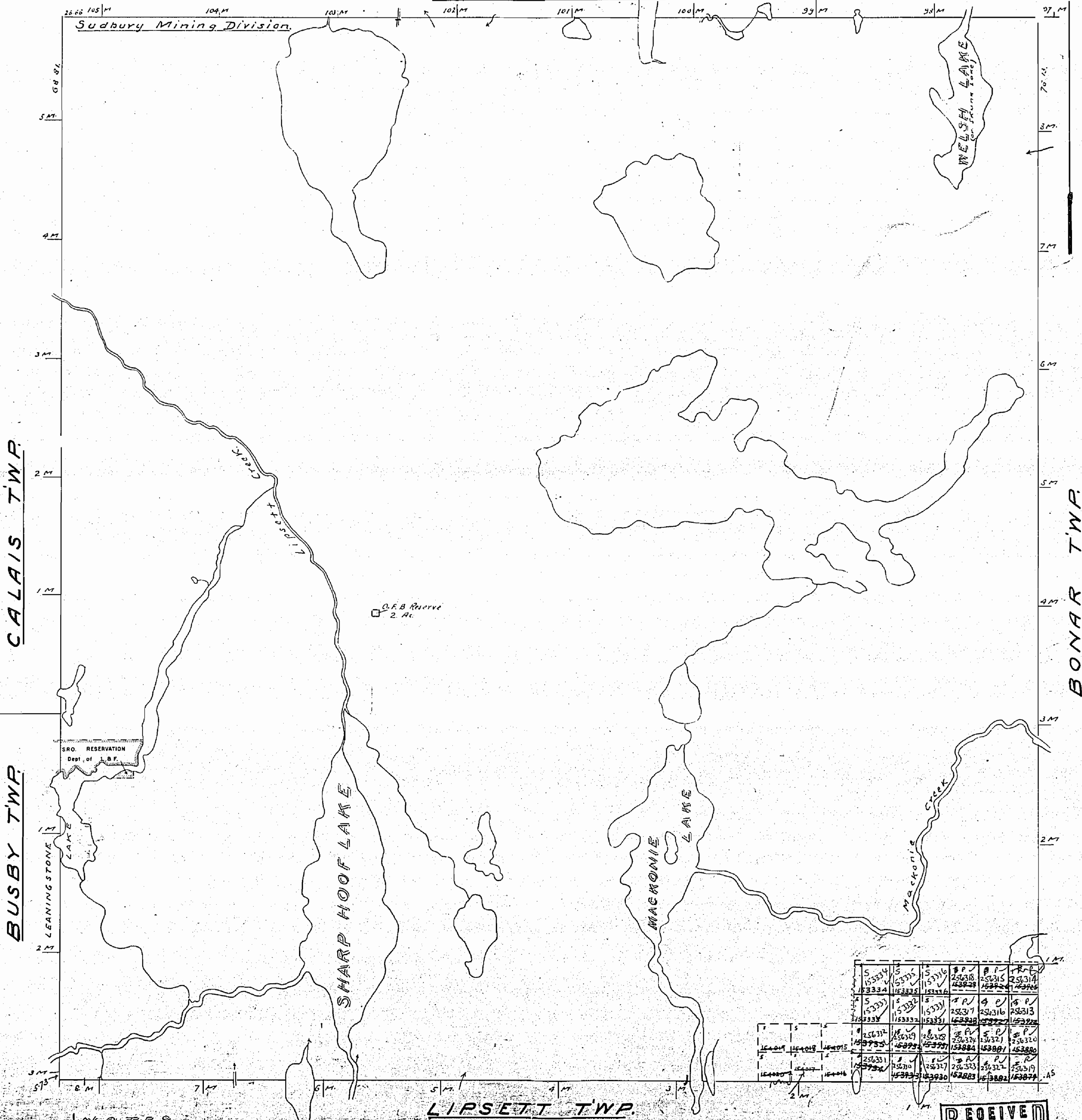


Sault Ste. Marie Mining Division.

LERWICK TWP.

KIRKWALL TWP S.

Sudbury Mining Division.



O.E.B. Reserve 2 Ac.

S.R.O. RESERVATION Dept. of L.B.F.

153334	153335	153336	153337	153338	153339
153340	153341	153342	153343	153344	153345
153346	153347	153348	153349	153350	153351
153352	153353	153354	153355	153356	153357
153358	153359	153360	153361	153362	153363
153364	153365	153366	153367	153368	153369
153370	153371	153372	153373	153374	153375
153376	153377	153378	153379	153380	153381
153382	153383	153384	153385	153386	153387
153388	153389	153390	153391	153392	153393
153394	153395	153396	153397	153398	153399

NOTES:

Railway Shelon Thus
 Baved Highways
 Carriage Roads
 Highways
 Trains
 Telegraph Lines
 Telephone Lines

Non-perennial streams
 Bridges
 Dullings
 Lumps
 Headmarks

RECEIVED
 OCT 9 1969
 7:03:10 11:12:12 5:45:58

LERWICK TWP.

KIRKWALL TWP. M-972

THE TOWNSHIP OF

LLOYD

DISTRICT OF SUDBURY

PORCUPINE MINING DIVISION

SCALE: 1-INCH = 40 CHAINS

LEGEND

PATENTED LAND	Ⓟ
CROWN LAND SALE	C.S.
LEASES	Ⓛ
LOCATED LAND	Loc.
LICENSE OF OCCUPATION	L.O.
MINING RIGHTS ONLY	M.R.O.
SURFACE RIGHTS ONLY	S.R.O.
ROADS	—
IMPROVED ROADS	—
KING'S HIGHWAYS	—
RAILWAYS	—
POWER LINES	—
MARSH OR MUSKEG	—
MINES	—
CANCELLED	—

NOTES

400' surface rights reservation around the shores of all lakes and rivers.

43 S.R.O. Withdrawn from taking side or lease under Sec. 43 of the Mining Act. Bird sanctuary. Sept. 25, 1973

PORCUPINE MINING DIVISION
RECEIVED
 AUG 24 1970
 AM 789101112123456

PLAN NO.- M-992

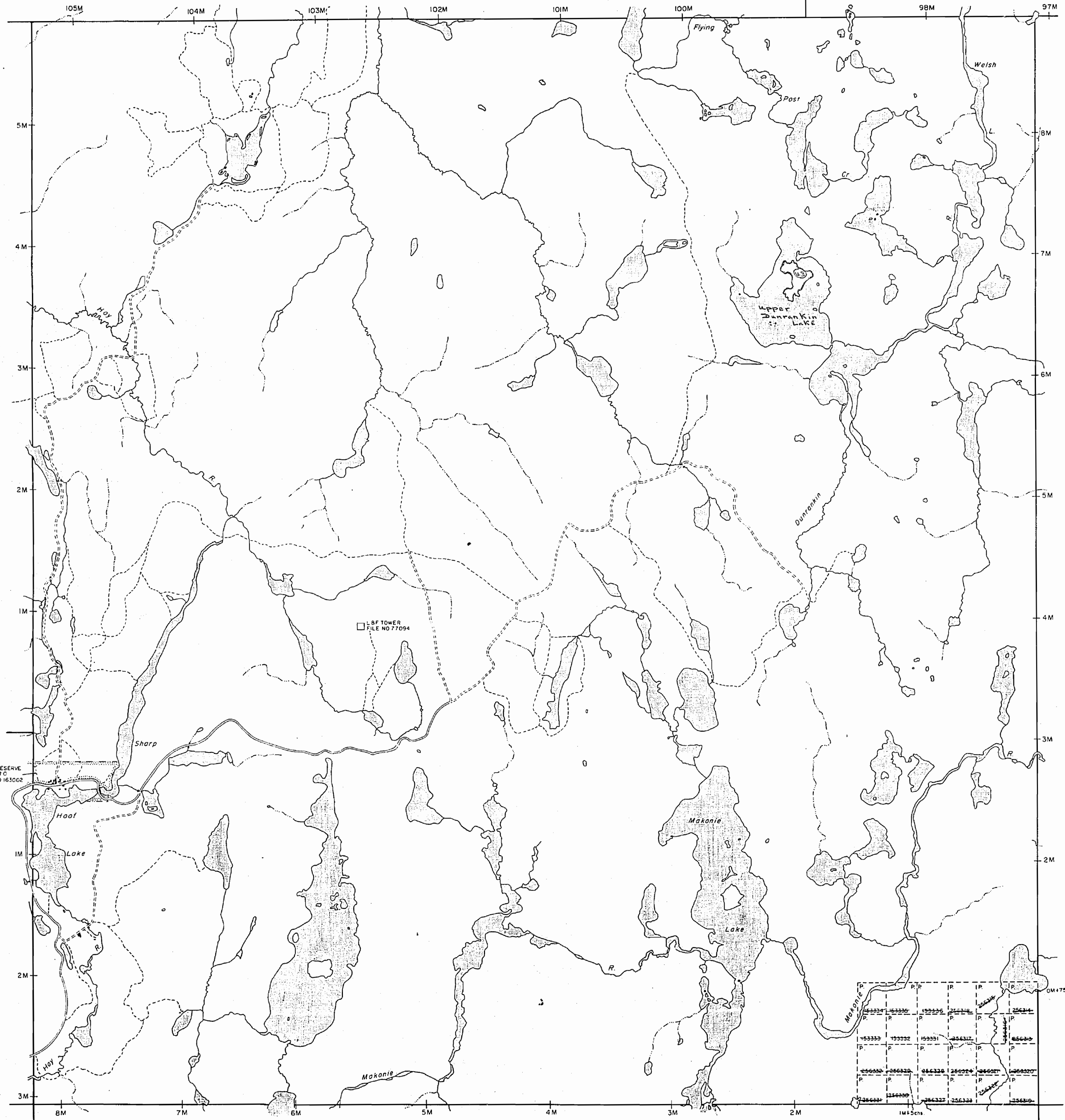
DEPARTMENT OF MINES - ONTARIO -

CALAIS TWP. M-697

BUSBY TWP. M-689

BONAR TWP. M-672

LIPSETT TWP. M-990



LERWICK TWP.

KIRKWALL TWP. M-972

THE TOWNSHIP OF

LLOYD

DISTRICT OF SUDBURY

PORCUPINE MINING DIVISION

SCALE: 1-INCH=40 CHAINS

LEGEND

PATENTED LAND	Ⓟ
CROWN LAND SALE	C.S.
LEASES	Ⓛ
LOCATED LAND	Loc.
LICENSE OF OCCUPATION	L.O.
MINING RIGHTS ONLY	M.R.O.
SURFACE RIGHTS ONLY	S.R.O.
ROADS	—
IMPROVED ROADS	—
KING'S HIGHWAYS	—
RAILWAYS	—
POWER LINES	—
MARSH OR MUSKEG	—
MINES	—
CANCELLED	—

NOTES

400' surface rights reservation around the shores of all lakes and rivers.

AREAS WITHDRAWN FROM DISPOSITION

S.R. - SURFACE RIGHTS		M.R. - MINING RIGHTS	
Description	Order No.	Date	Disposition File
Ⓟ Sec. OF MINING ACT. W.46/73	25/9/73	S.R.O.	163002 Vol.3
Ⓛ M.N.R. RESERVE		S.R.O.	163002
Ⓛ B.F. TOWER			77094

DATE OF ISSUE

MAY 15 1998

PROVINCIAL RECORDING OFFICE - SUDBURY

Record 428-12/80

PLAN NO. G-1168

ONTARIO

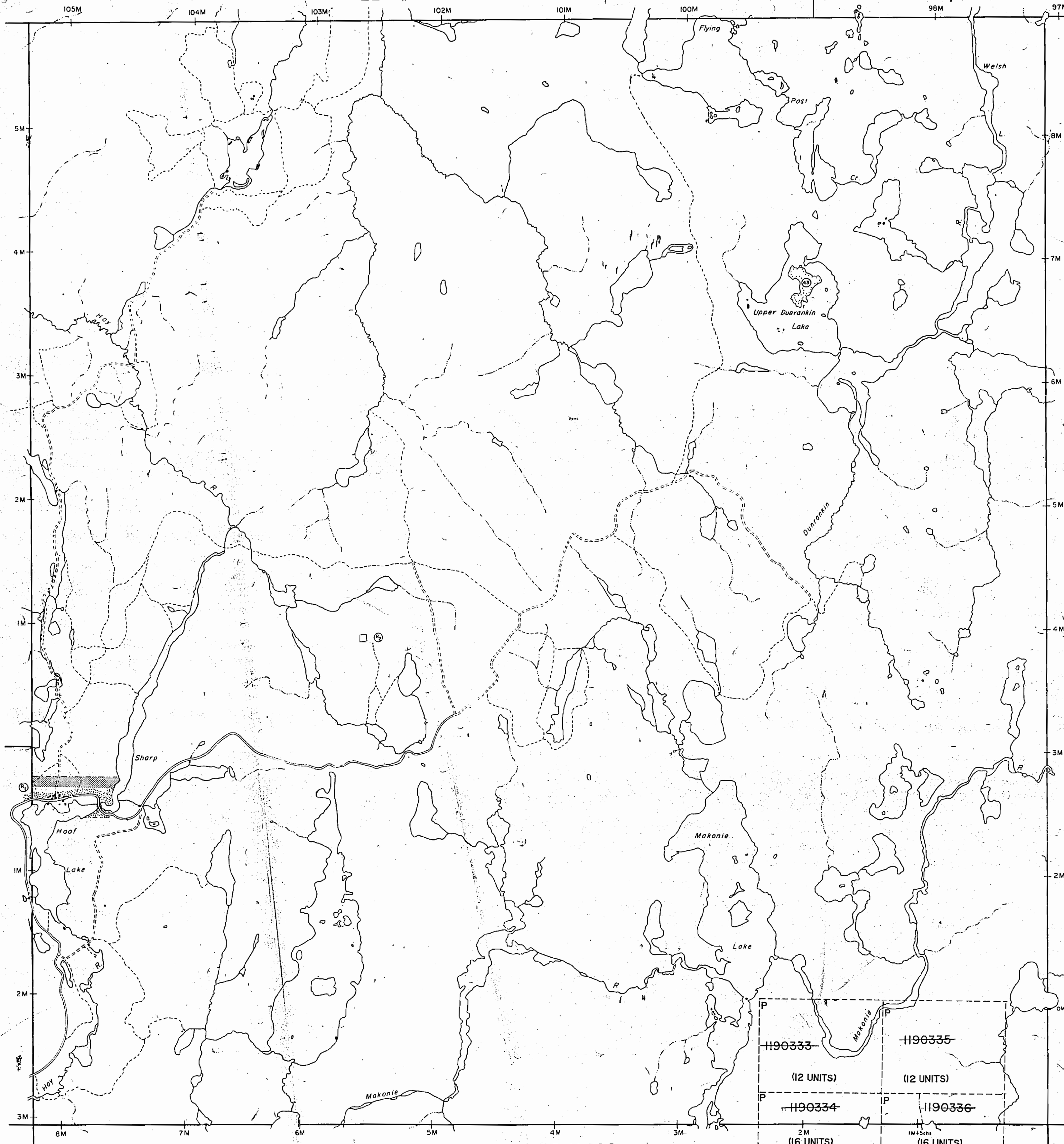
MINISTRY OF NATURAL RESOURCES SURVEYS AND MAPPING BRANCH

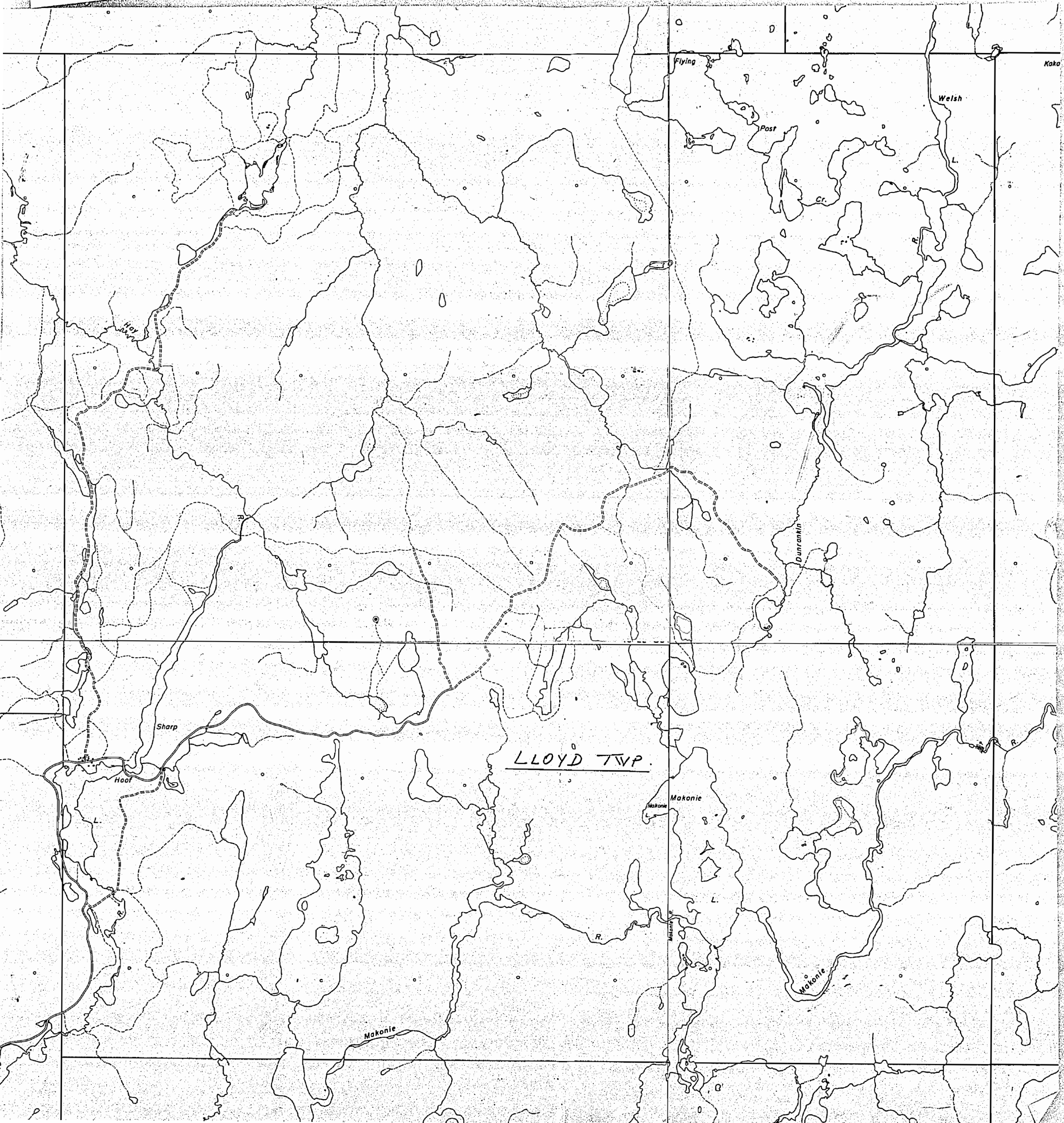
CALAIS TWP. M-697

BUSBY TWP. M-689

BONAR TWP. M-672

LIPSETT TWP. M-990






PLAN OF
LLOYD TWP.
PORCUPINE MINING DIVISION
DISTRICT OF SUDBURY.

M-992

NOTE
400' Surface Rights Reservation
around all Lakes and Rivers.

Scale 40 chains to an inch.



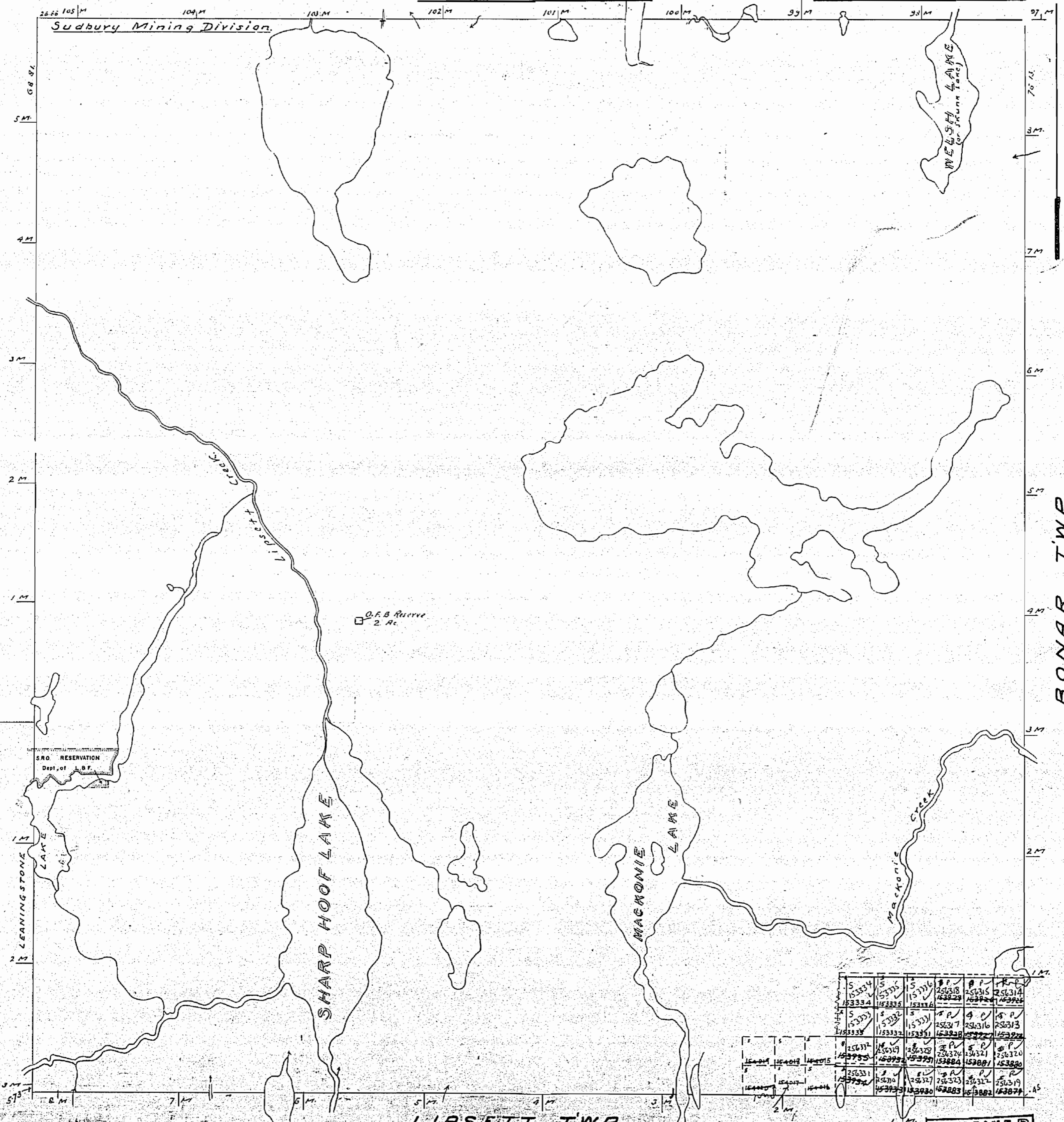
Sault Ste. Marie Mining Division. **LERWICK TWP.** KIRKWALL TWP. S.

Sudbury Mining Division. 26.86 105 M 104 M 103 M 102 M 101 M 100 M 99 M 98 M 97 M

CALAIS TWP.

BUSBY TWP.

BONAR TWP.



153334	153335	153336	153337	153338	153339
153340	153341	153342	153343	153344	153345
153346	153347	153348	153349	153350	153351
153352	153353	153354	153355	153356	153357
153358	153359	153360	153361	153362	153363
153364	153365	153366	153367	153368	153369
153370	153371	153372	153373	153374	153375
153376	153377	153378	153379	153380	153381
153382	153383	153384	153385	153386	153387
153388	153389	153390	153391	153392	153393
153394	153395	153396	153397	153398	153399
153400	153401	153402	153403	153404	153405
153406	153407	153408	153409	153410	153411
153412	153413	153414	153415	153416	153417
153418	153419	153420	153421	153422	153423
153424	153425	153426	153427	153428	153429
153430	153431	153432	153433	153434	153435
153436	153437	153438	153439	153440	153441
153442	153443	153444	153445	153446	153447
153448	153449	153450	153451	153452	153453
153454	153455	153456	153457	153458	153459
153460	153461	153462	153463	153464	153465
153466	153467	153468	153469	153470	153471
153472	153473	153474	153475	153476	153477
153478	153479	153480	153481	153482	153483
153484	153485	153486	153487	153488	153489
153490	153491	153492	153493	153494	153495
153496	153497	153498	153499	153500	153501

LIPSETT TWP.

NOTES

- 1. Railway Station
- 2. Railway
- 3. Highway
- 4. Canal
- 5. Stream
- 6. Pond
- 7. Lake
- 8. Building
- 9. Well
- 10. Quarry
- 11. Mine
- 12. Electric Line
- 13. Non-Perennial Stream
- 14. Building
- 15. Well
- 16. Quarry
- 17. Mine
- 18. Electric Line

RECEIVED
OCT 9 1969
AM 7.8.9.10.11.12.1.2.3.4.5.6

