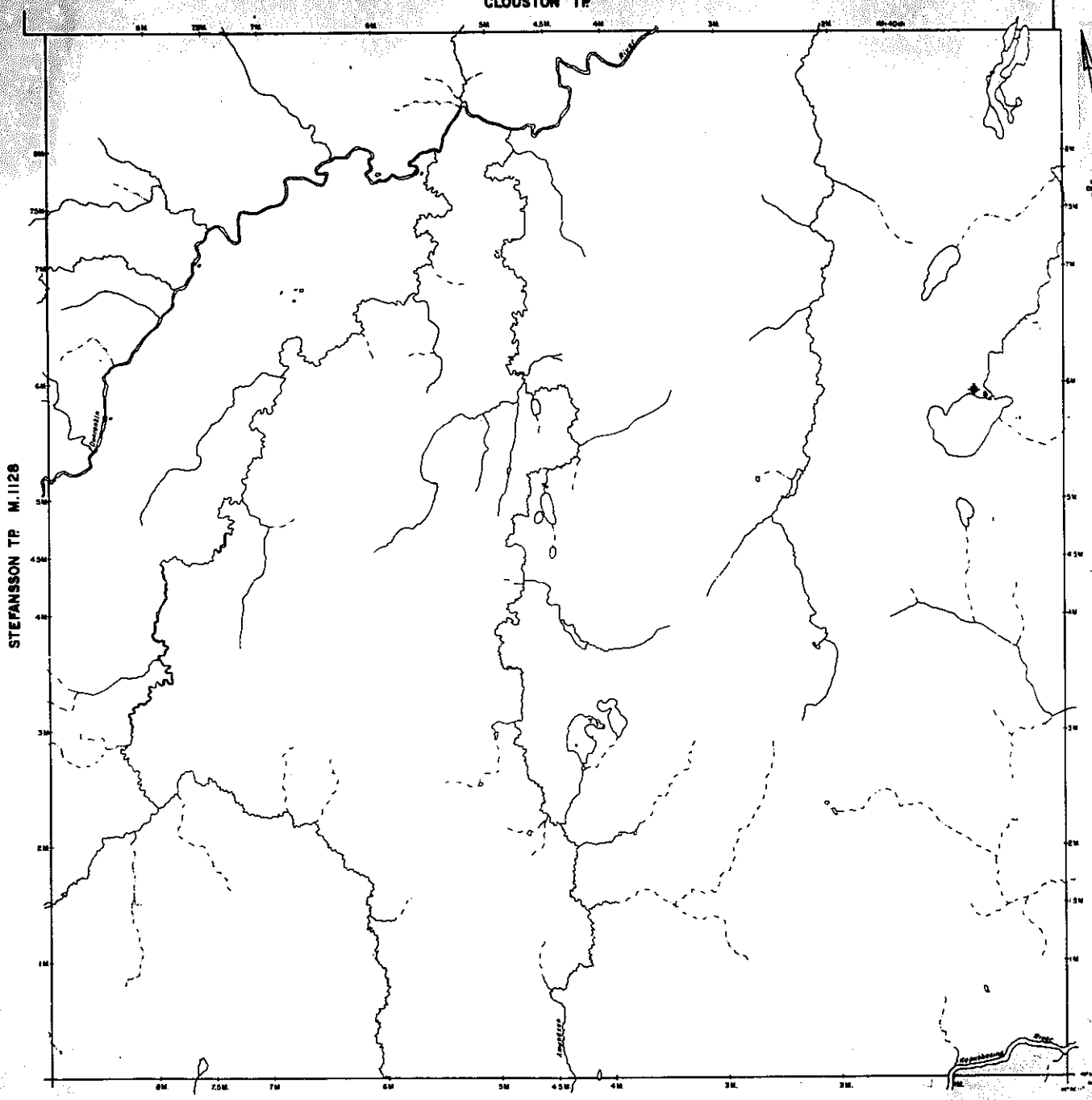


Terms of Use: NOTICE: This is a dated, archived document that does not represent current mining claim activity in Ontario. This archived document is provided for information purposes only and MNDM and the Government of Ontario accept no liability and make no warranty or any representation regarding the use, accuracy, applicability, completeness, performance, availability, security or reliability of the information. *This archive "Historical Claim Map" does not meet provincial accessibility standards. If you need accessible formats, communication support or would like information about this map please contact the Provincial Recording Office @ 1-888-415-9845 Ext 5784. For current mining claim status, please use the MNDM online claim maps website at: <http://www.mndm.gov.on.ca/en/mines-and-minerals/applications/claimaps>

NOTES

ALL surface rights reserved along the shores of all lakes and rivers.

CLOUSTON TP



LEGEND

- ROADWAY AND ROUTE NO.
- OTHER ROADS
- TRAILS
- SURVEYED LINES
- TOWNSHIP'S BASE LINES ETC.
- LOT'S SURVEY CLAIMS PARCELS ETC.
- UNSURVEYED LINES
- 1/4-1/4 LINES
- RACE BOUNDARY
- MINING CLAIMS ETC.
- RAILWAY AND RIGHT OF WAY
- 1/4-1/4 LINES
- NON-REVENUE R. STREAM
- FLOODING OR FLOODING R. SITE
- SUBDIVISION
- ORIGINAL SHORELINE
- MARSH OR WATERS

◆ REMOTE TOURIST CAMPS

DISPOSITION OF CROWN LANDS

- | TYPE OF DOCUMENT | SYMBOL |
|--------------------------------|--------|
| PATENT SURFACE & MINING RIGHTS | ○ |
| SURFACE RIGHTS ONLY | ○ |
| MINING RIGHTS ONLY | ○ |
| LEASE SURFACE & MINING RIGHTS | ○ |
| SURFACE RIGHTS ONLY | ○ |
| MINING RIGHTS ONLY | ○ |
| LICENSE OF OCCUPATION | ○ |
| CROWN LAND SALE | ○ |
| ORDER-IN-COUNCIL | ○ |
| RESERVATION | ○ |
| CANCELLED | ○ |
| SANC & GRAVE | ○ |

SCALE: 1 INCH = 40 CHAINS

ACRES	HECTARES
40	16


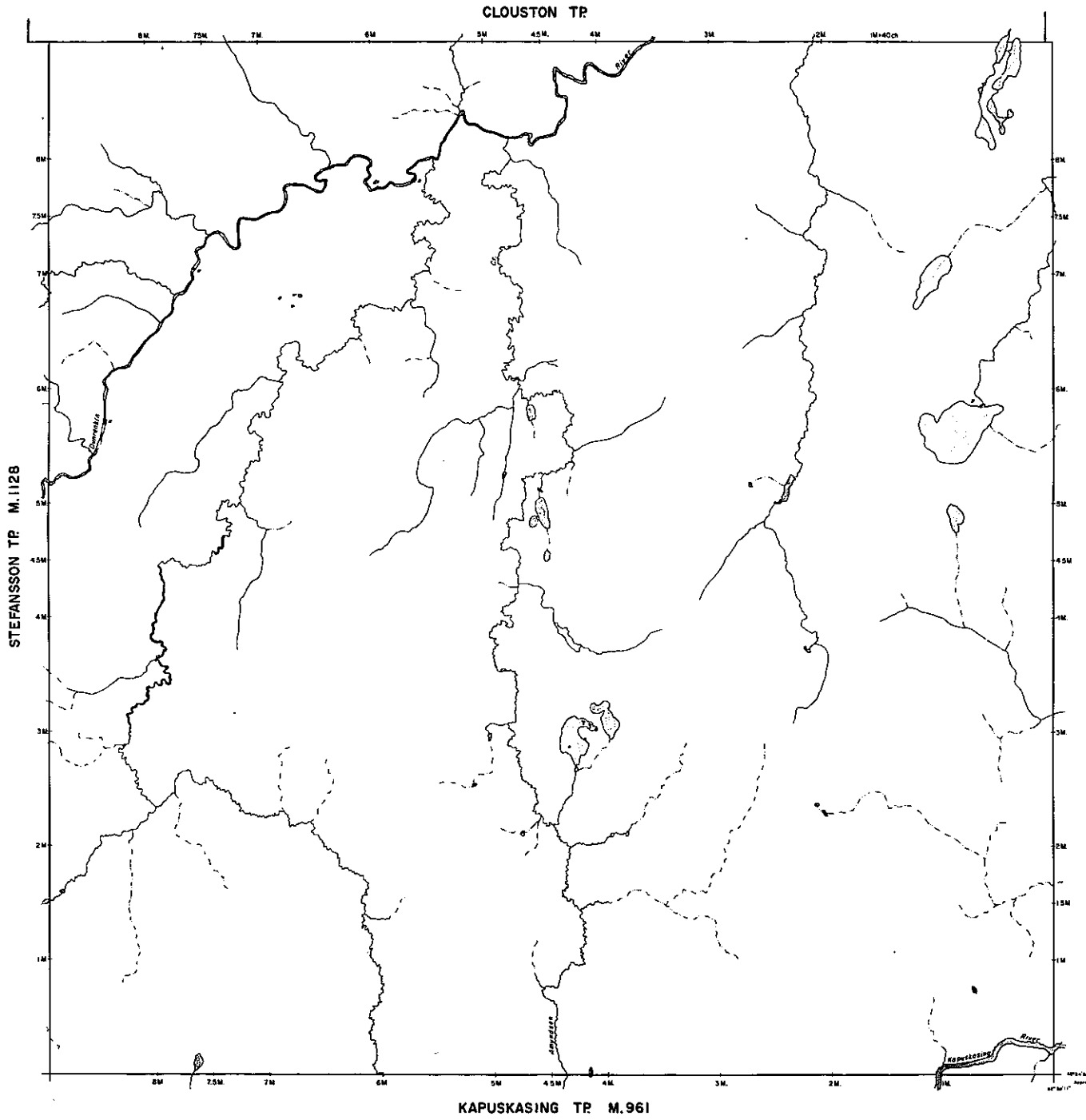
TOWNSHIP
AMUNDSEN
 DISTRICT
 ALGOMA
 MINING DIVISION
 PORCUPINE
Surveyed May 2/86
 Ministry of Natural Resources
 Ontario
 Surveys and Mapping Branch

Doc. No. 179
 National Topographic Series
G-1035

(18)

NOTES

400' surface rights reservation along the shores of all lakes and rivers.



LEGEND

- HIGHWAY AND ROUTE No.
- OTHER ROADS
- TRAILS
- SURVEYED LINES:
 - TOWNSHIP BOUNDARIES, ETC.
 - LOTS, MINING CLAIMS, PARCELS, ETC.
- UNSURVEYED LINES:
 - LOT LINES
 - PARCEL BOUNDARY
 - MINING CLAIMS ETC.
 - RAILWAY AND RIGHT OF WAY
 - UTILITY LINES
- NON-PERMANENT STREAM
- FLOODING OR FLOODING RIGHTS
- SUBDIVISION
- ORIGINAL SHORELINE
- MARSH OR MUSKEG
- MINES

DISPOSITION OF CROWN LANDS

- | TYPE OF DOCUMENT | SYMBOL |
|---------------------------------|--------|
| PATENT, SURFACE & MINING RIGHTS | |
| - SURFACE RIGHTS ONLY | |
| - MINING RIGHTS ONLY | |
| LEASE, SURFACE & MINING RIGHTS | |
| - SURFACE RIGHTS ONLY | |
| - MINING RIGHTS ONLY | |
| LICENSE OF OCCUPATION | |
| CROWN LAND SALE | |
| ORDER-IN-COUNCIL | |
| RESERVATION | |
| CANCELLED | |
| SAND & GRAVEL | |

SCALE: 1 INCH = 40 CHAINS

ACRES	HECTARES
40	15

TOWNSHIP
AMUNDSEN
 DISTRICT
 ALGOMA
 MINING DIVISION
 PORCUPINE

Ministry of Natural Resources
 Ontario Surveys and Mapping Branch
 Date MAY '75 Plan No. **M.1746**
National Topographical Series