

Terms of Use: NOTICE: This is a dated, archived document that does not represent current mining claim activity in Ontario. This archived document is provided for information purposes only and MNDM and the Government of Ontario accept no liability and make no warranty or any representation regarding the use, accuracy, applicability, completeness, performance, availability, security or reliability of the information. *This archive "Historical Claim Map" does not meet provincial accessibility standards. If you need accessible formats, communication support or would like information about this map please contact the Provincial Recording Office @ 1-888-415-9845 Ext 5784. For current mining claim status, please use the MNDM online claim maps website at: <http://www.mndm.gov.on.ca/en/mines-and-minerals/applications/claimaps>

0000

FISSELL TWP

0

LLOYD TWP (M 992)

BUSBY TWP (M 689)

BRUTUS TWP (M 685)

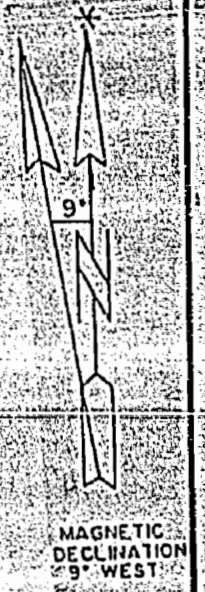
COPPERFIELD TWP (M 731)

FLORANNA TWP (M 811)

SADLER TWP (M 1085)

LEGEND

- HIGHWAY AND ROUTE No.
- OTHER ROADS
- TRAILS
- SURVEYED LINES:
 - TOWNSHIPS, BASE LINES, ETC.
 - LOTS, MINING CLAIMS, PARCELS, ETC.
- UNSURVEYED LINES:
 - LOT LINES
 - PARCEL BOUNDARY
 - MINING CLAIMS ETC.
- RAILWAY AND RIGHT OF WAY
- UTILITY LINES
- NON-PERENNIAL STREAM
- FLOODING OR FLOODING RIGHTS
- SUBDIVISION OR COMPOSITE PLAN RESERVATIONS
- ORIGINAL SHORELINE
- MARSH OR MUSKEG
- MINES
- TRAVERSE MONUMENT



DISPOSITION OF CROWN LANDS

TYPE OF DOCUMENT	SYMBOL
PATENT, SURFACE & MINING RIGHTS	
" SURFACE RIGHTS ONLY	
" MINING RIGHTS ONLY	
LEASE, SURFACE & MINING RIGHTS	
" SURFACE RIGHTS ONLY	
" MINING RIGHTS ONLY	
LICENCE OF OCCUPATION	
ORDER-IN-COUNCIL	
RESERVATION	
CANCELLED	
SAND & GRAVEL	


NOTE: MINING RIGHTS IN PARCELS PATENTED PRIOR TO MAY 6, 1915, VESTED IN ORIGINAL PATENTEES BY THE PUBLIC LANDS ACT, R.S.O. 1970, CHAP. 300, SEC. 43, SUBSEC. 1.

NOTES

400' Surface Rights Reservation around all lakes and rivers.

THE INFORMATION THAT APPEARS ON THIS MAP HAS BEEN COMPILED FROM VARIOUS SOURCES, AND ACCURACY IS NOT GUARANTEED. THOSE WISHING TO STAKE MINING CLAIMS SHOULD CONSULT WITH THE MINING RECORDER, MINISTRY OF NORTHERN DEVELOPMENT AND MINES, FOR ADDITIONAL INFORMATION ON THE STATUS OF THE LANDS SHOWN HEREON.

SCALE: 1 INCH = 40 CHAINS

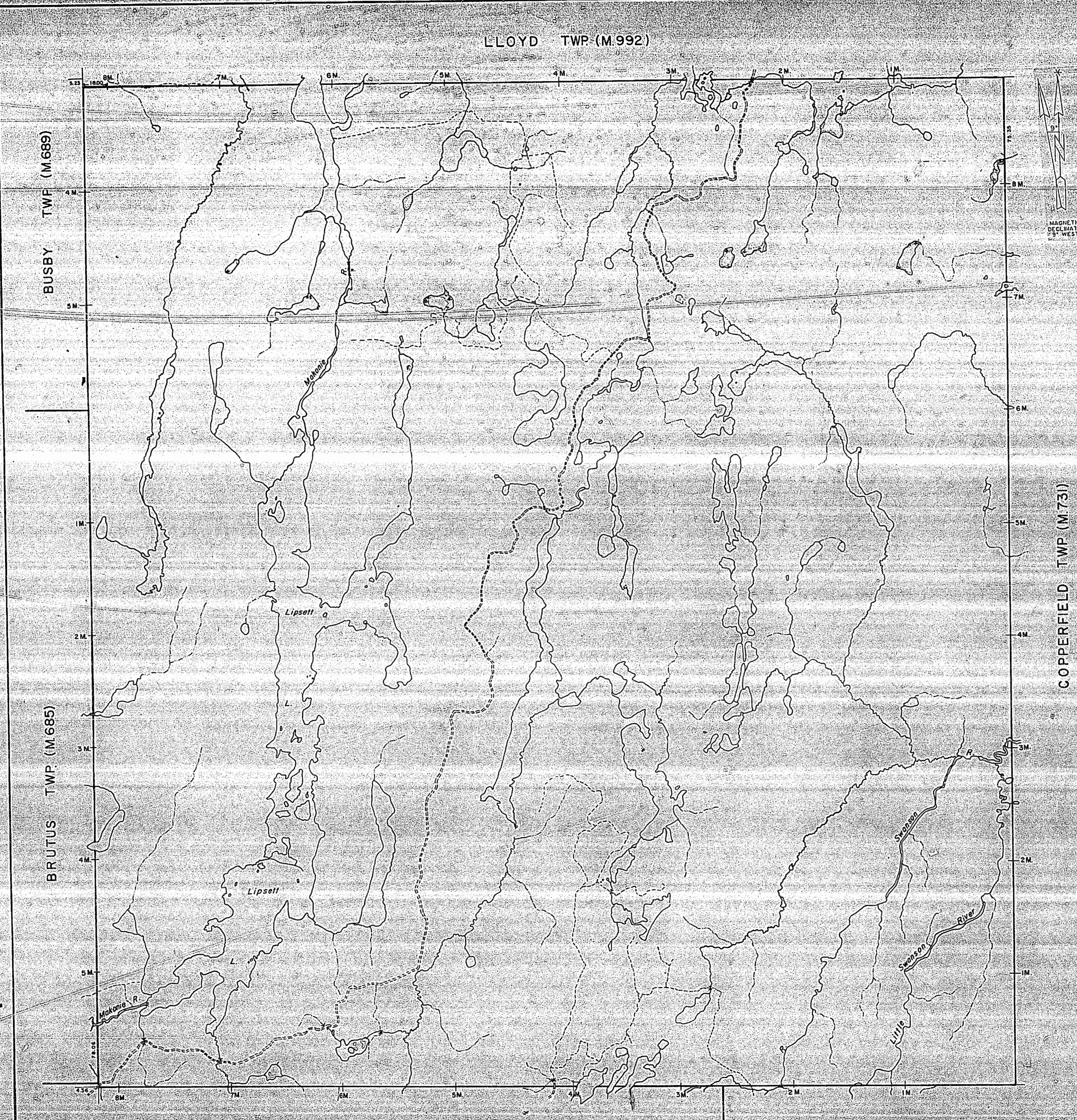


TOWNSHIP OF
LIPSETT
DISTRICT OF
SUDBURY
MINING DIVISION

PORCUPINE
Recorded May 28, 1980

Ministry of Natural Resources
Ontario
Surveys and Mapping Branch

Date 15/2/1980
National Topographic Series
Plan No. G-1167



990

PLAN

OF THE TOWNSHIP OF

M-990

[Handwritten signature]

LIPSETT

Scale 40 chains = 1 inch

400' res.

REGISTERED
No. 11
BY

Lloyd

Busby


LIPSETT

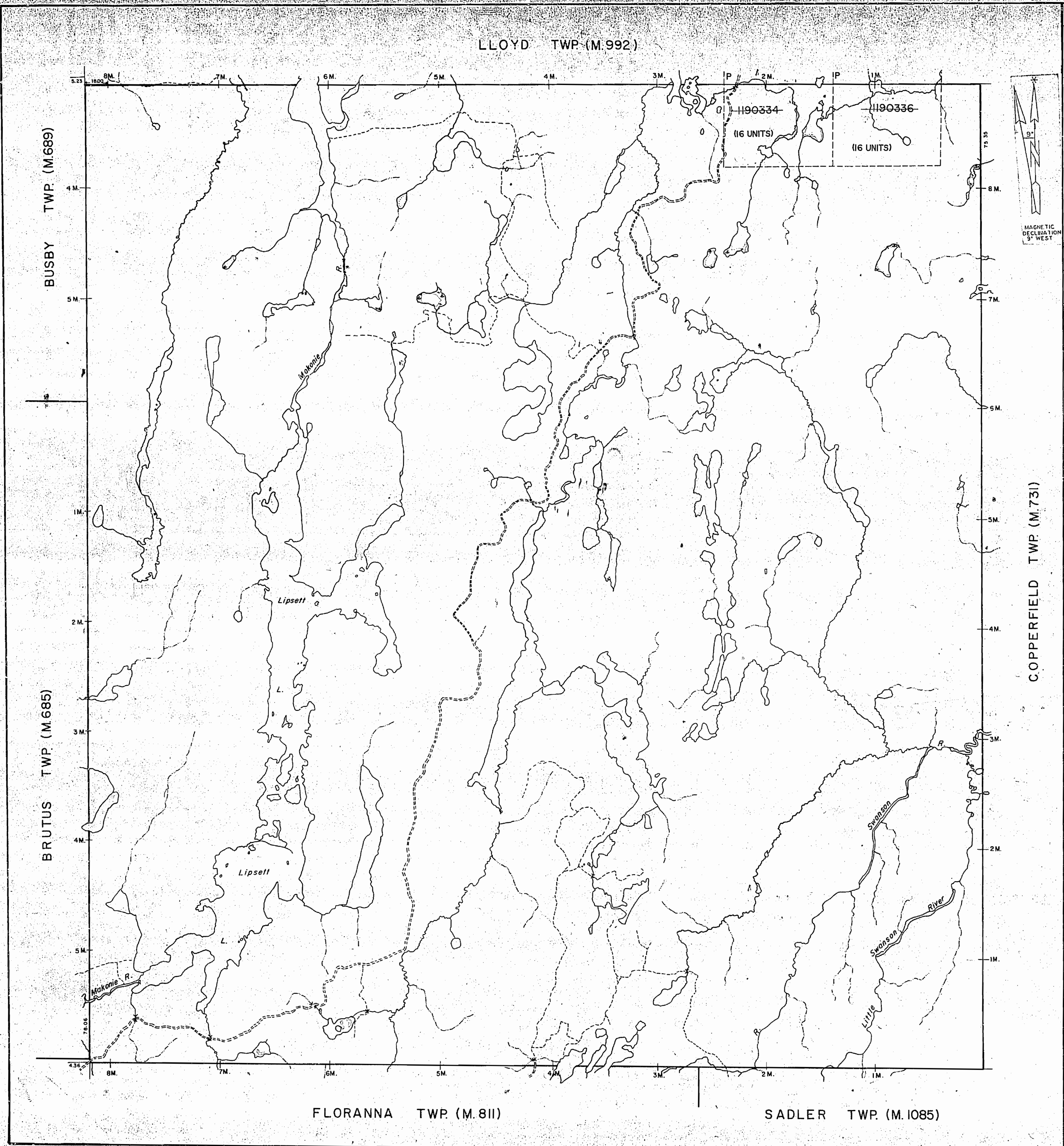
Brutus

Copperfield

Floranna

Sadler





LEGEND

HIGHWAY AND ROUTE No.	
OTHER ROADS	
TRAILS	
SURVEYED LINES:	
TOWNSHIPS, BASE LINES, ETC.	
LOTS, MINING CLAIMS, PARCELS, ETC.	
UNSURVEYED LINES:	
LOT LINES	
PARCEL BOUNDARY	
MINING CLAIMS ETC.	
RAILWAY AND RIGHT OF WAY	
UTILITY LINES	
NON-PERENNIAL STREAM	
FLOODING OR FLOODING RIGHTS	
SUBDIVISION OR COMPOSITE PLAN	
RESERVATIONS	
ORIGINAL SHORELINE	
MARSH OR MUSKEG	
MINES	
TRAVERSE MONUMENT	

DISPOSITION OF CROWN LANDS

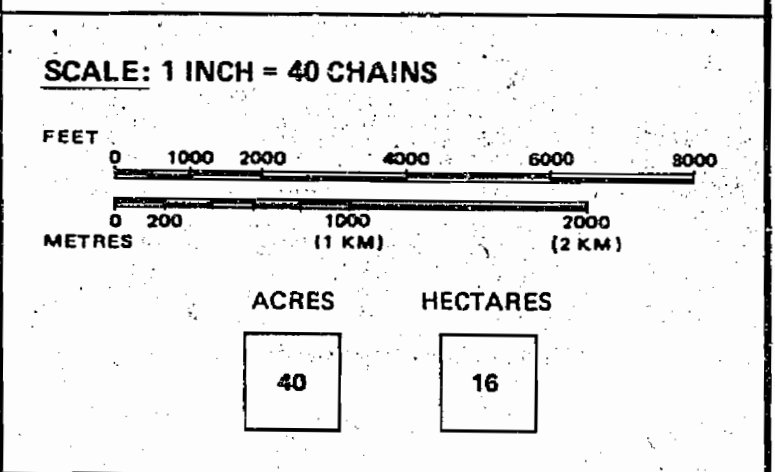
TYPE OF DOCUMENT	SYMBOL
PATENT, SURFACE & MINING RIGHTS	
SURFACE RIGHTS ONLY	
MINING RIGHTS ONLY	
LEASE SURFACE & MINING RIGHTS	
SURFACE RIGHTS ONLY	
MINING RIGHTS ONLY	
LICENCE OF OCCUPATION	
ORDER-IN-COUNCIL	
RESERVATION	
CANCELLED	
SAND & GRAVEL	

NOTE: MINING RIGHTS IN PARCELS PATENTED PRIOR TO MAY 6, 1913, VESTED IN ORIGINAL PATENTEE BY THE PUBLIC LANDS ACT, R.S.O. 1970, CHAP. 380, SEC. 63, SUBSEC. 1.

NOTES

400' Surface Rights Reservation around all lakes and rivers.

THE INFORMATION THAT APPEARS ON THIS MAP HAS BEEN COMPILED FROM VARIOUS SOURCES, AND ACCURACY IS NOT GUARANTEED. THOSE WISHING TO STAKE MINING CLAIMS SHOULD CONSULT WITH THE MINING RECORDER, MINISTRY OF NORTHERN DEVELOPMENT AND MINES, FOR ADDITIONAL INFORMATION ON THE STATUS OF THE LANDS SHOWN HEREON.



TOWNSHIP OF
LIPSETT
DISTRICT OF
SUDBURY
MINING DIVISION
PORCUPINE

Ministry of Natural Resources
Ontario
Surveys and Mapping Branch

Date 15/2/1980
National Topographic Series
Plan No. G-1167

M992M
FIBSELL TWP

M992M
COPPERFIELD TWP (M.731)
FIBSELL TWP

243

990

PLAN

OF THE TOWNSHIP OF


M-990

LIPSETT

Scale 40 chains = 1 inch

400' res.

Lloyd



LIPSETT

Floranna

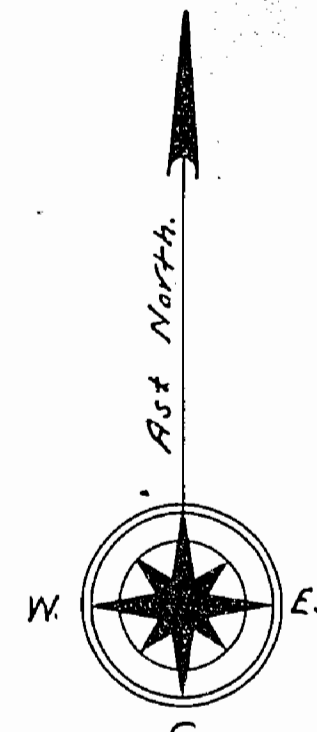
Sadler

PLAN OF LIPSETT TWP.

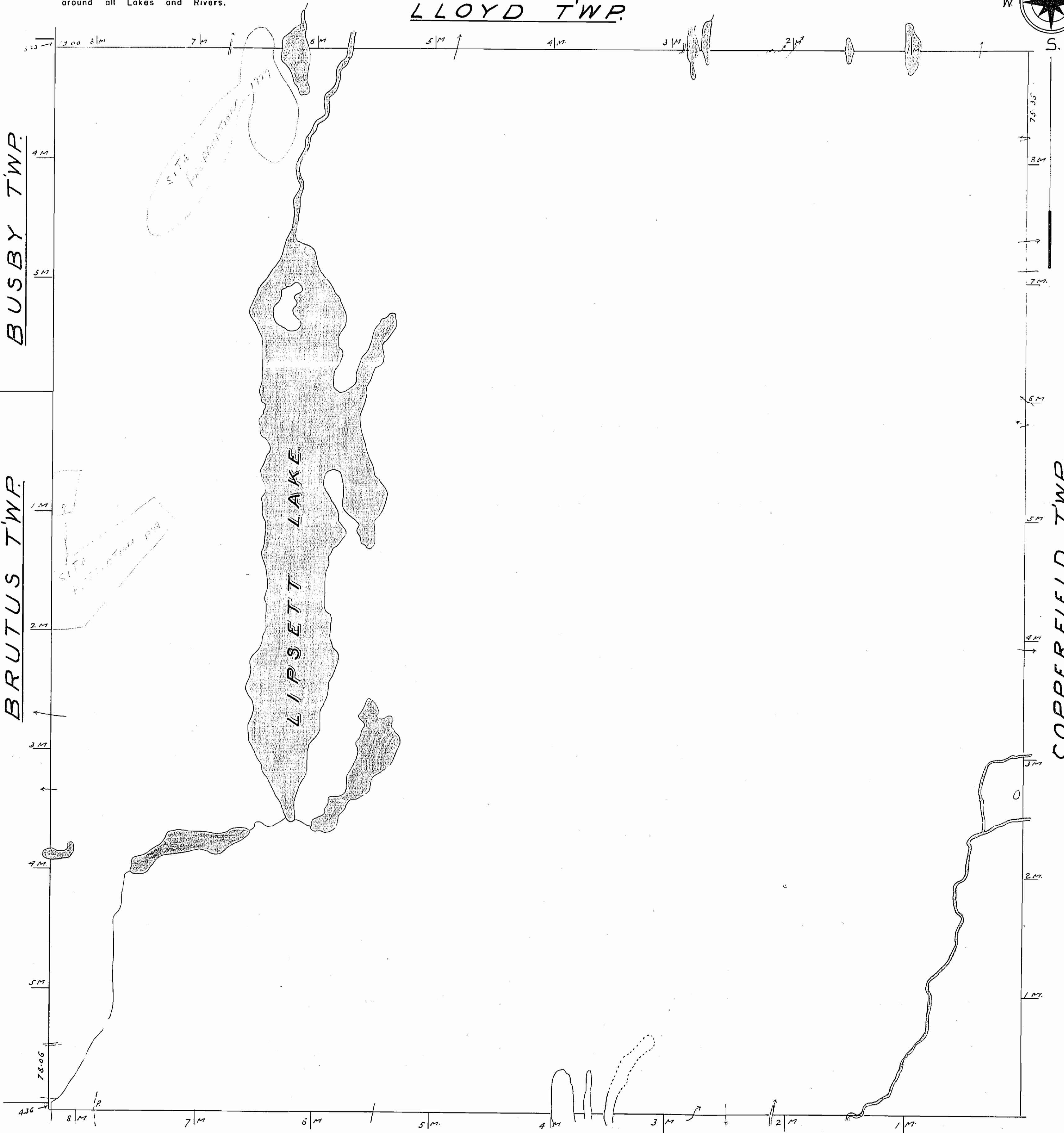
PORCUPINE MINING DIVISION.
DISTRICT OF SUDBURY.

— Scale, 40 chains to an inch. —

LLOYD TWP.



NOTE
400' Surface Rights Reservation
around all Lakes and Rivers.



Notes.

Railways shown	Non-perennial streams
Paved Highways	Bridges
Gravel	Buildings
Other Roads	Swamps
Highway Route Nos.	Areas marked (C) are Potentially Leased.
Trails & Paths	(L) are held under License of Occupation
Telephone & Telegraph Lines	
Electric Power Lines	

RECEIVED
OCT 9 1969
789 10 11 12 1 2 3 4 5 8

LIPSETT TWP.