

Terms of Use: NOTICE: This is a dated, archived document that does not represent current mining claim activity in Ontario. This archived document is provided for information purposes only and MNDM and the Government of Ontario accept no liability and make no warranty or any representation regarding the use, accuracy, applicability, completeness, performance, availability, security or reliability of the information. *This archive "Historical Claim Map" does not meet provincial accessibility standards. If you need accessible formats, communication support or would like information about this map please contact the Provincial Recording Office @ 1-888-415-9845 Ext 5784. For current mining claim status, please use the MNDM online claim maps website at: <http://www.mndm.gov.on.ca/en/mines-and-minerals/applications/claimaps>

m-731


THE INFORMATION THAT APPEARS ON THIS MAP HAS BEEN COMPILED FROM VARIOUS SOURCES AND ACCURACY IS NOT GUARANTEED. THOSE WISHING TO STAKE MINING CLAIMS SHOULD CONSULT WITH THE MINING RECORDER, MINISTRY OF NORTHERN DEVELOPMENT AND MINES, FOR ADDITIONAL INFORMATION ON THE STATUS OF THE LANDS SHOWN HEREON.

PLAN OF COPPERFIELD TWP. 93

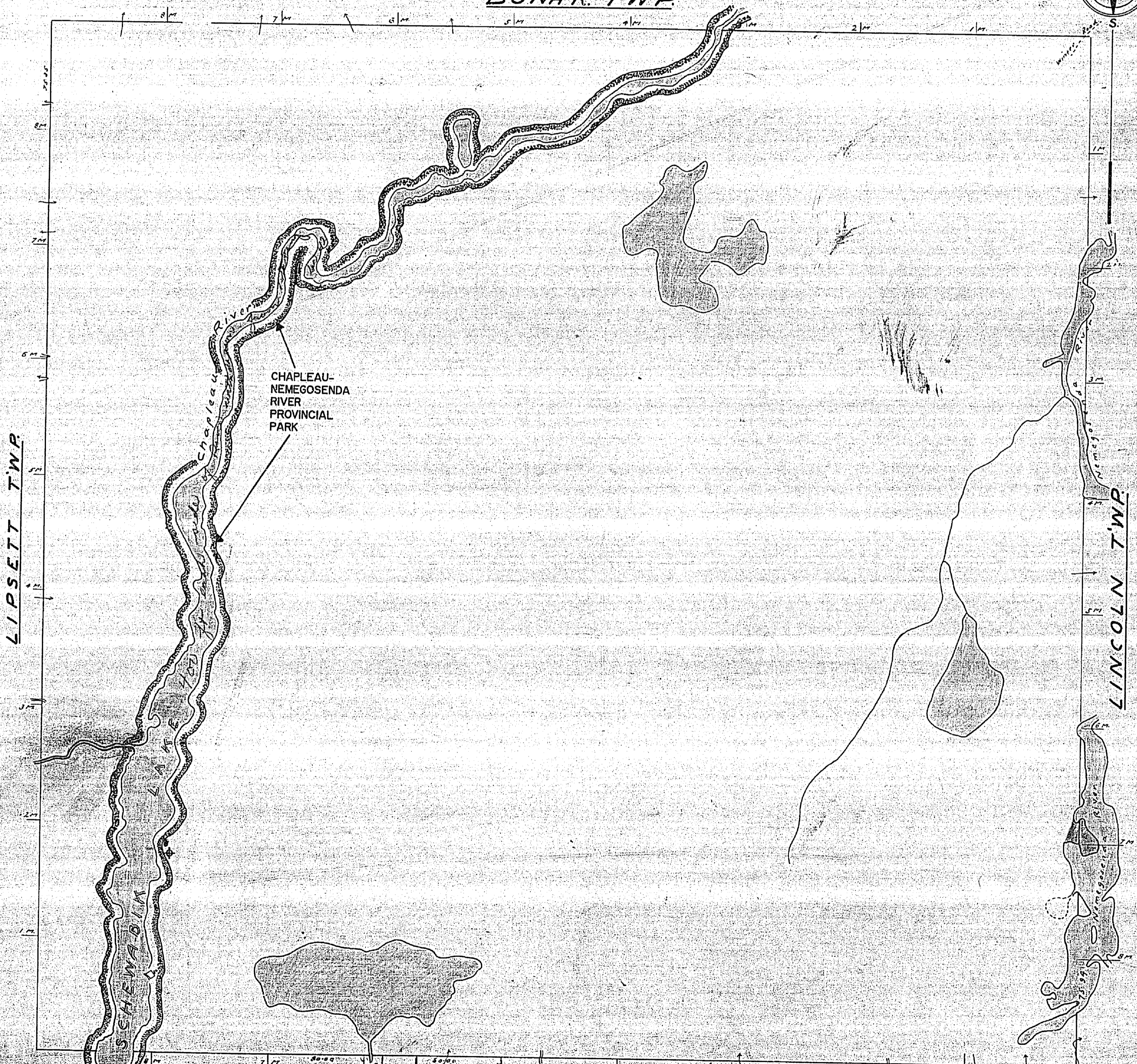
PORCUPINE MINING DIVISION
DISTRICT OF SUBURRY

—Scale 40 chains to an inch.—

NOTE
400' Surface Rights Reservation around all Lakes and Rivers.
• R.U.P.



BONAR TWP.



CHAPLEAU-NEMEGOSENDA RIVER PROVINCIAL PARK

LIPSETT TWP.

LINCOLN TWP.

SADLER TWP. ALCORN TWP.

Railways shown thus	Non-perennial Streams
Gravel Highways	Bridges
Gravel	Buildings
Other Roads	Swamps
Highway Route No.	Areas marked with 'P' or 'L' are Patented
Call Paths	Areas marked with 'L' are held under License of Occupation
Telephone & Telegraph Lines	
Electric Power Lines	
REMOTE TOURIST CAMPS	

AREA COLOURED RED Re-opened

RECEIVED
OCT 9 1969
718.010112.123458

COPPERFIELD TWP. M.C.

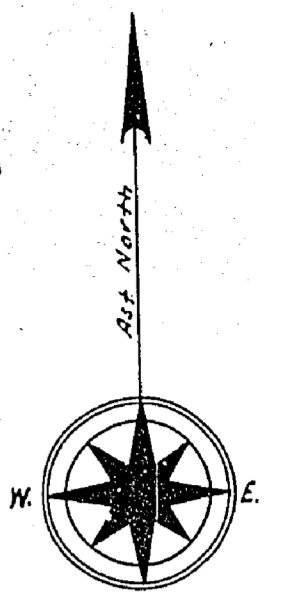
731

PLAN OF COPPERFIELD TWP. M-731

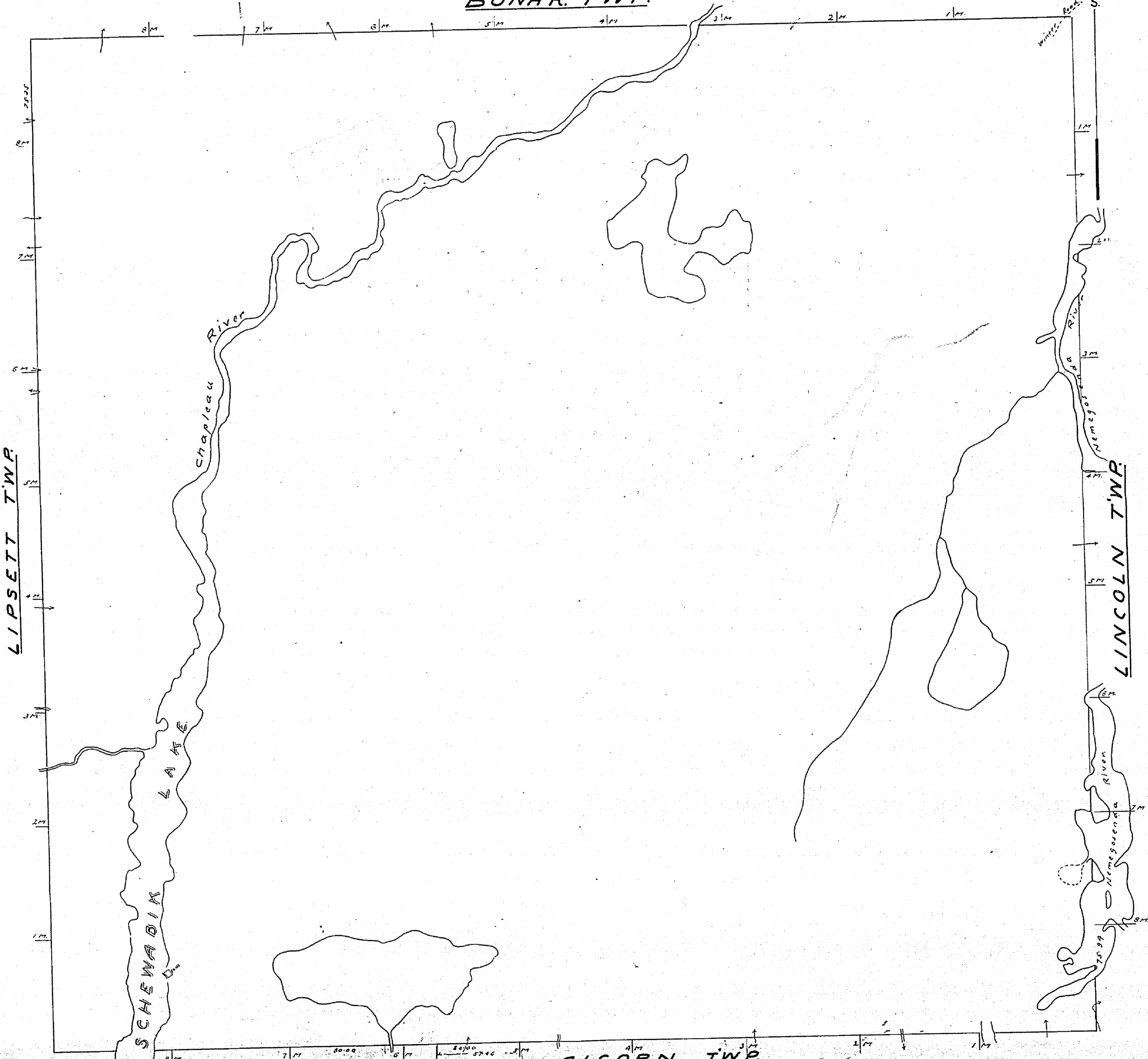
SUDBURY MINING DIVISION. DISTRICT OF SUDBURY.

—Scale 40 chains to an inch.—

NOTE
400' Surface Right's Reservation
around all Lakes and Rivers.



BONAR TWP.



NOTES

- | | |
|-----------------------------|-----------------------|
| Railways shown thus | Non-perennial Streams |
| Paved Highways | Bridges |
| Gravel | Buildings |
| Other Roads | Swamps |
| Highway Route No. | Areas marked |
| Trail Paths | ⊙ are patented |
| Telephone & Telegraph Lines | ⊙ are leased |
| Electric Power Lines | ⊙ are held under |
| | License of Occupation |

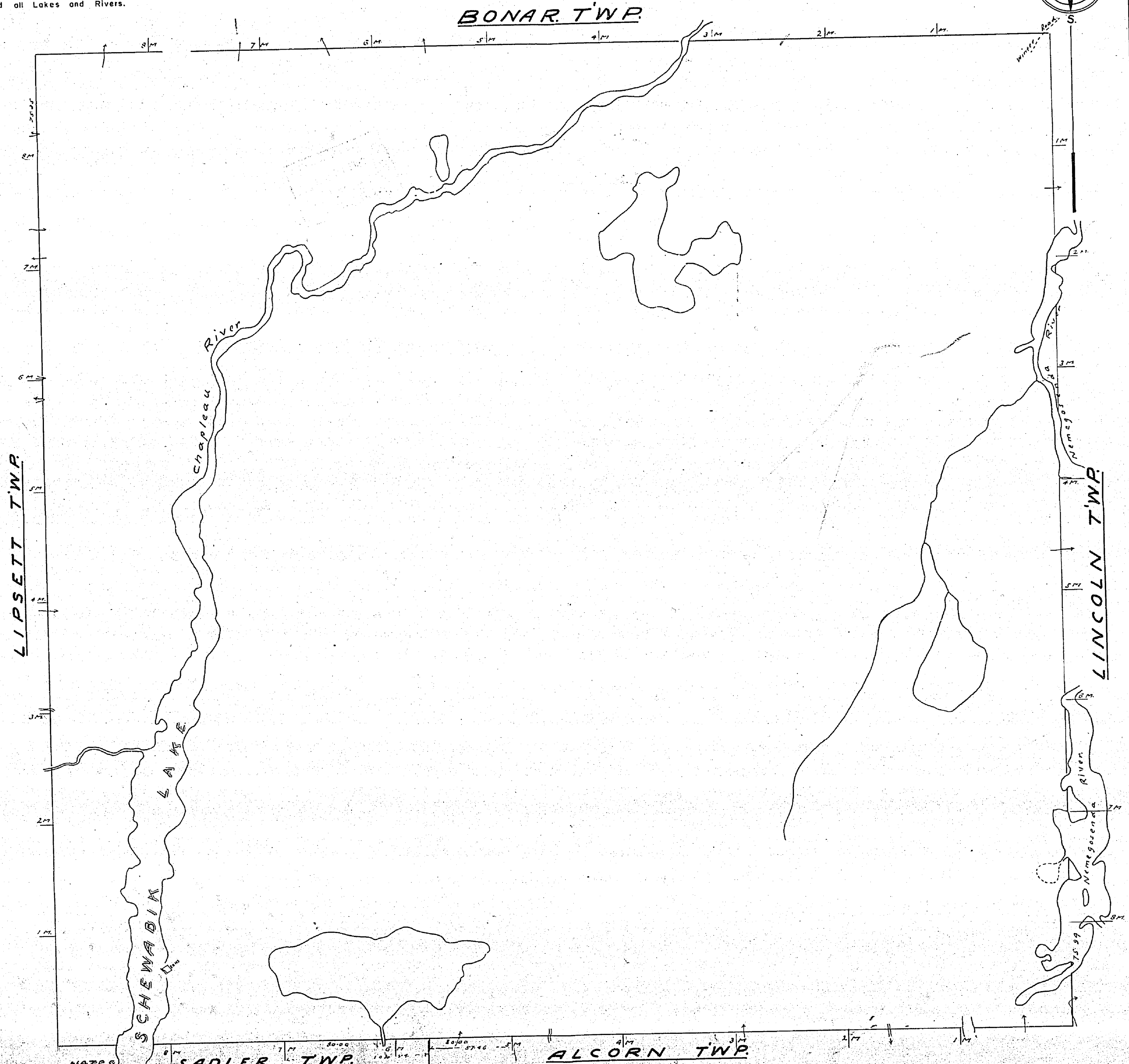
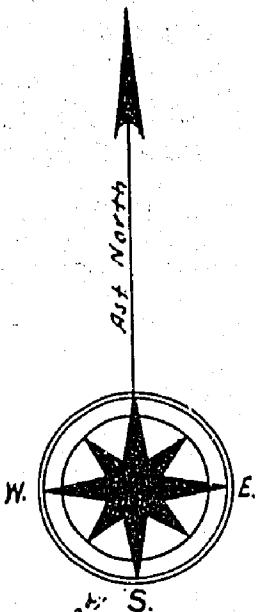
731

PLAN OF COPPERFIELD TWP. M. 731

SUBBURY MINING DIVISION.
DISTRICT OF SUBBURY.

—Scale 40 chains to an inch.—

NOTE
400' Surface Rights Reservation
around all Lakes and Rivers.



NOTES

Railways shown thus.....	Non-perennial Streams.....
Paved Highways.....	Bridges.....
Gravel.....	Buildings.....
Other Roads.....	Swamps.....
Highway Route No. 1.....	Areas marked (O) are Patented
Trails & Paths.....	(L) are held under License of Occupation
Telephone & Telegraph Lines.....	
Electric Power Lines.....	